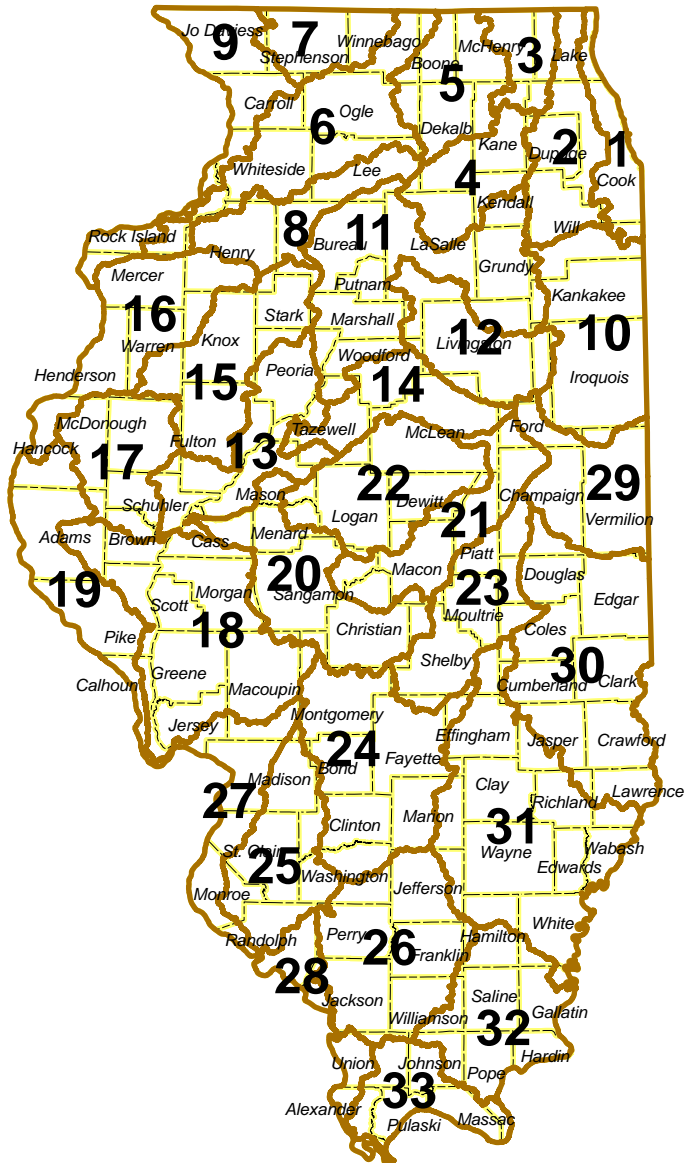


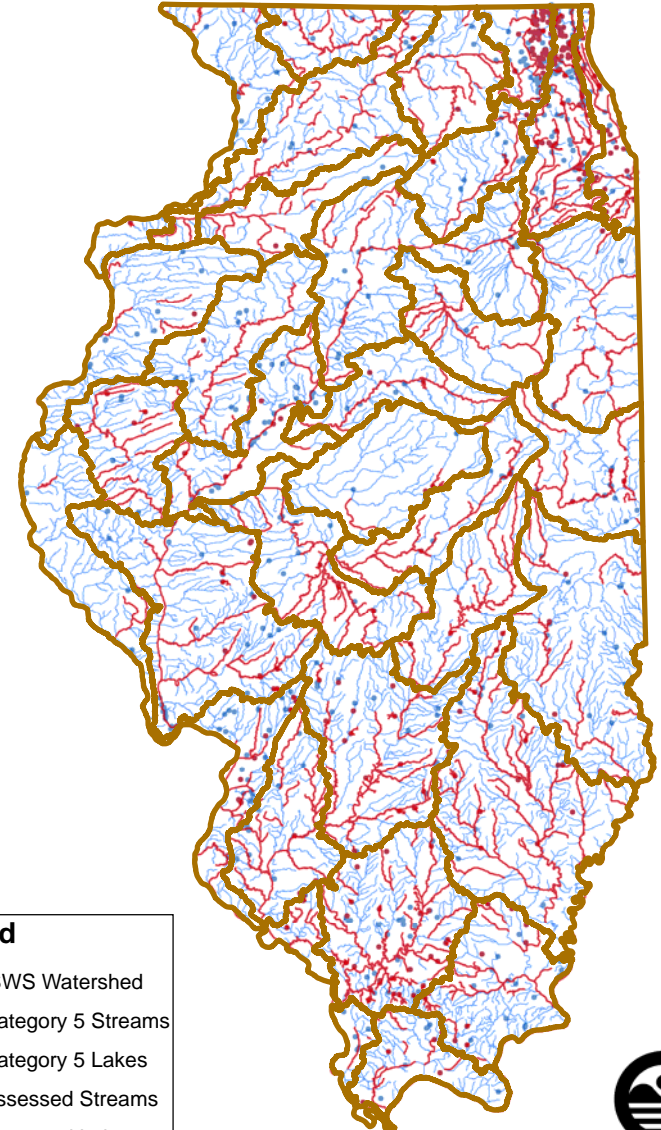
# Appendix G. Major Watersheds of Illinois

A watershed is all of the landscape that drains into a particular lake or river. The Illinois State Water Survey (ISWS) divided Illinois into 33 major watershed basins. Hydrologic unit codes (HUCs) were developed by the US Geological Survey (USGS) to identify watershed boundaries. USGS has mapped Illinois' watersheds at a 10-digit HUC. These smaller watersheds are used by Illinois EPA to group and prioritize impaired waters of the state and for use in TMDL development. These 10-digit HUCs are delineated in each of the 33 watershed basin maps.



- G - 1 Great Lakes/Calumet River Watershed
- G - 2 Des Plaines River Watershed
- G - 3 Upper Fox River Watershed
- G - 4 Lower Fox River Watershed
- G - 5 Kishwaukee River Watershed
- G - 6 Rock River Watershed
- G - 7 Peconica River Watershed
- G - 8 Green River Watershed
- G - 9 Mississippi North River Watershed
- G - 10 Kankakee/Iroquois River Watershed
- G - 11 Upper Illinois/Mazon River Watershed
- G - 12 Vermilion (Illinois) River Watershed
- G - 13 Middle Illinois River Watershed
- G - 14 Mackinaw River Watershed
- G - 15 Spoon River Watershed
- G - 16 Mississippi Central River Watershed
- G - 17 La Moine River Watershed
- G - 18 Lower Illinois/Macoupin Creek Watershed
- G - 19 Mississippi Central River Watershed
- G - 20 Lower Sangamon River Watershed
- G - 21 Upper Sangamon River Watershed
- G - 22 Salt Creek of Sangamon River Watershed
- G - 23 Upper Kaskaskia River Watershed
- G - 24 Middle Kaskaskia River Watershed
- G - 25 Lower Kaskaskia River Watershed
- G - 26 Big Muddy River Watershed
- G - 27 Mississippi South Central River Watershed
- G - 28 Mississippi South River Watershed
- G - 29 Vermilion (Wabash) River Watershed
- G - 30 Embarras/Middle Wabash River Watershed
- G - 31 Little and Lower Wabash/Skillet Fork River Watershed
- G - 32 Saline River/Bay Creek Watershed
- G - 33 Cache River Watershed

Illinois' Assessed and Category 5 Streams and Lakes



**Legend**

- ISWS Watershed
- Category 5 Streams
- Category 5 Lakes
- Assessed Streams
- Assessed Lakes
- County Boundary



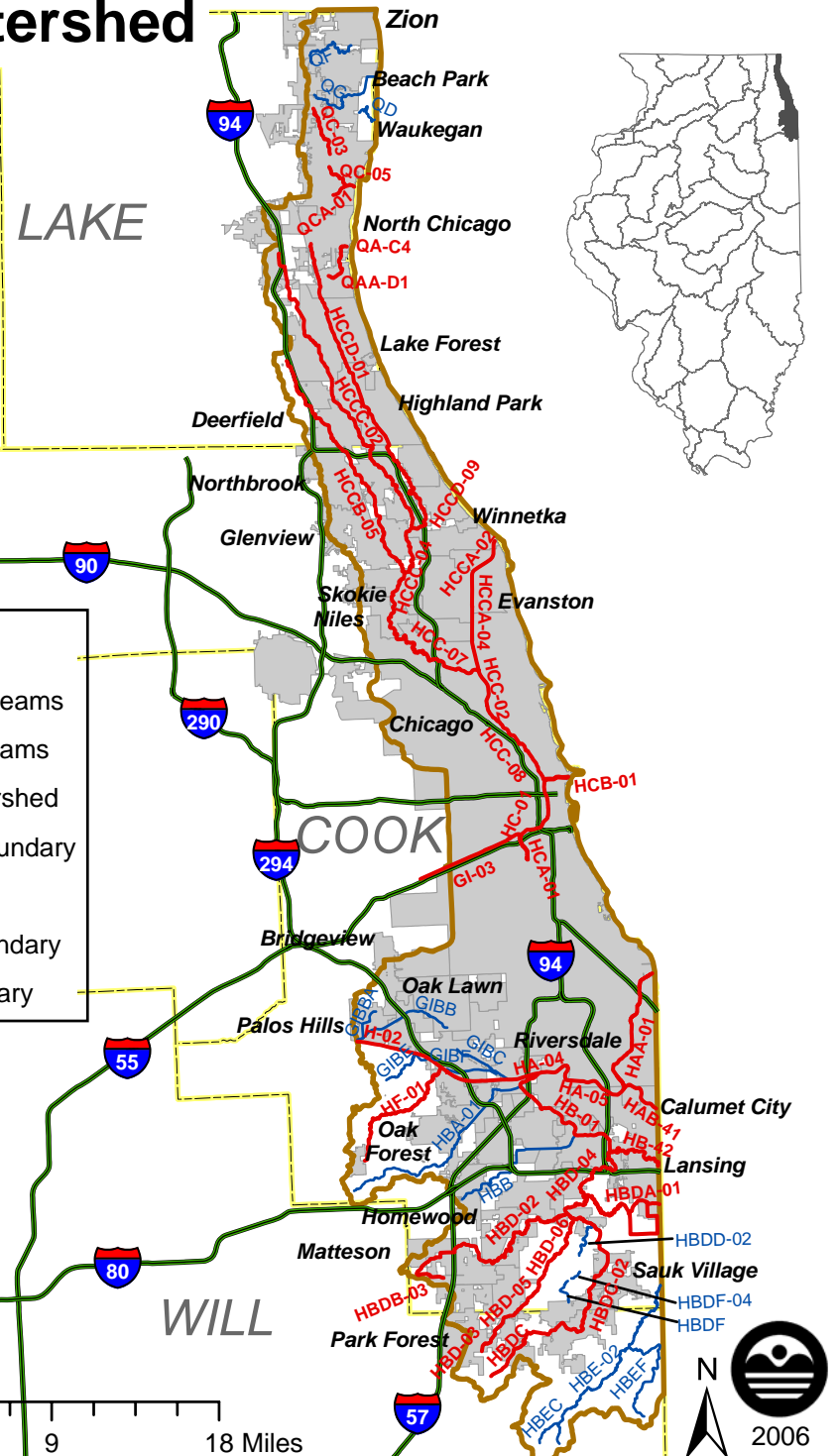
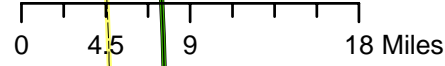
# G-1a. Great Lakes/ Calumet River Watershed

Streams only (See G-1b for Lakes)

Category 5 Impaired Waters			
Water ID	Water Name	10-Digit HUC	Page No.
IL GI-03	Chic. San. & Ship Canal	0712000407	A-20
IL H-02	Calumet-Sag Channel	0712000305	A-37
IL HA-04	Little Calumet R. N.	0712000305	A-37
IL HA-05	Little Calumet R. N.	0712000305	A-37
IL HAA-01	Calumet R.	0712000305	A-38
IL HAB-41	Grand Calumet R.	0712000305	A-38
IL HB-01	Little Calumet R. S.	0712000305	A-39
IL HB-42	Little Calumet R. S.	0712000303	A-87
IL HBD-02	Thorn Creek	0712000304	A-26
IL HBD-03	Thorn Creek	0712000304	A-27
IL HBD-04	Thorn Cr.	0712000304	A-27
IL HBD-05	Thorn Cr.	0712000304	A-27
IL HBD-06	Thorn Creek	0712000304	A-27
IL HBDA-01	North Cr.	0712000304	A-27
IL HBDB-03	Butterfield Cr.	0712000304	A-28
IL HBDC	Deer Cr.	0712000304	A-28
IL HBDC-02	Deer Cr.	0712000304	A-28
IL HC-01	S. Br. Chicago R.	0712000302	A-70
IL HCA-01	S. Fk. S. Br. Chicago R	0712000302	A-70
IL HCB-01	Chicago R.	0712000302	A-70
IL HCC-02	N. Br. Chicago R.	0712000301	A-22
IL HCC-07	N. Br. Chicago R.	0712000301	A-22
IL HCC-08	N. Br. Chicago R.	0712000301	A-22
IL HCCA-02	North Shore Channel	0712000301	A-23
IL HCCA-04	N. Shore Channel	0712000301	A-23
IL HCCB-05	W. Fk. N. Br. Chic. R.	0712000301	A-23
IL HCCC-02	Mid Fk. N. Br. Chic. R.	0712000301	A-24
IL HCCC-04	Mid Fk. N. Br. Chic. R.	0712000301	A-24
IL HCCD-01	Skokie R.	0712000301	A-25
IL HCCD-09	Skokie R.	0712000301	A-25
IL HF-01	Tinley Cr.	0712000305	A-39
IL QAA-D1	S. Br. Pettibone Cr.	0404000205	A-44
IL QA-C4	Pettibone Cr.	0404000205	A-44
IL QC-03	Waukegan R.	0404000205	A-44
IL QC-05	Waukegan R.	0404000205	A-44
IL QCA-01	S. Br. Waukegan R.	0404000205	A-44

**Legend**

- Category 5 Streams
- Assessed Streams
- HUC-10 Watershed
- Watershed Boundary
- Interstate
- Municipal Boundary
- County Boundary



# G-1b. Great Lakes/ Calumet River Watershed

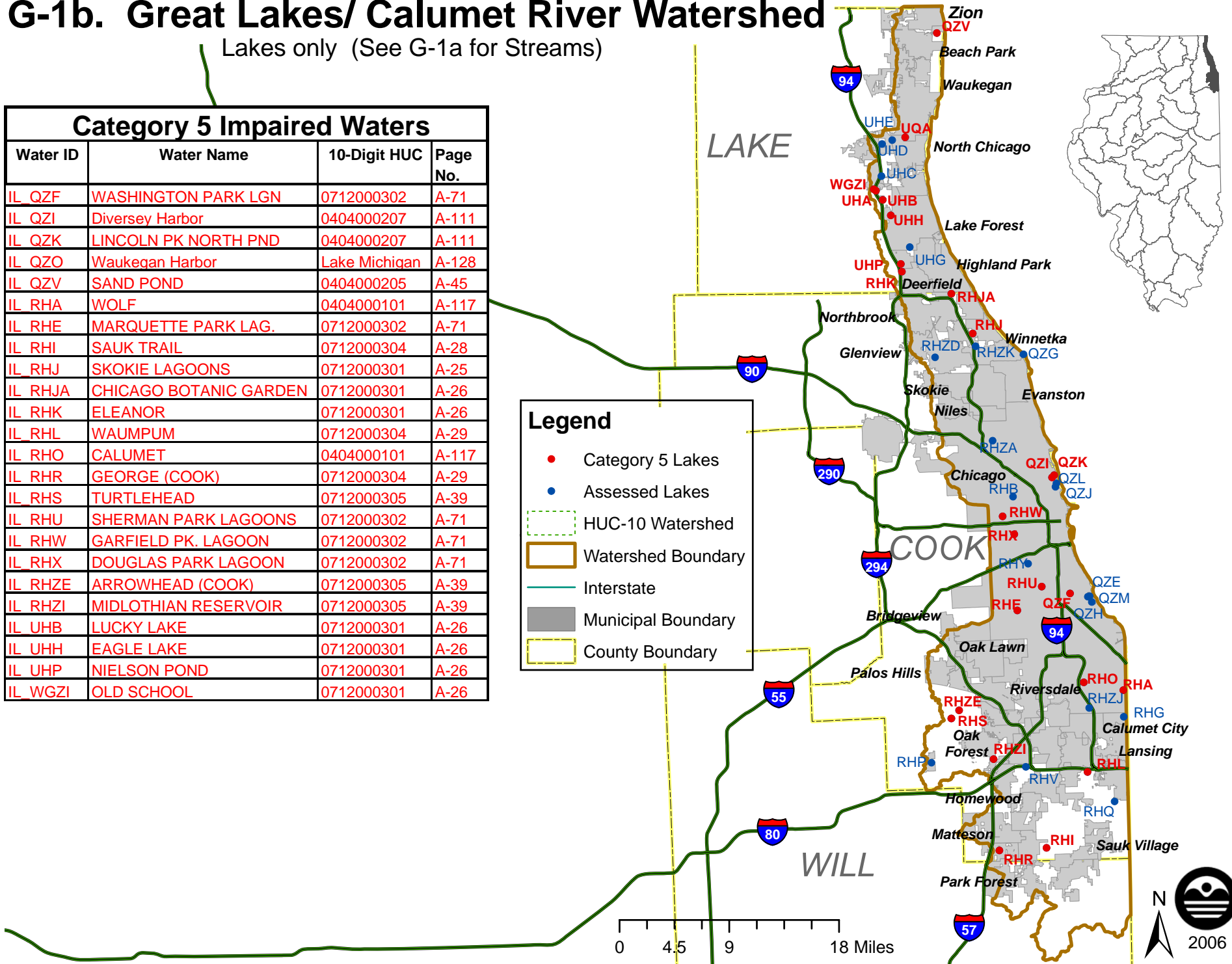
Lakes only (See G-1a for Streams)

## Category 5 Impaired Waters

Water ID	Water Name	10-Digit HUC	Page No.
IL QZF	WASHINGTON PARK LGN	0712000302	A-71
IL QZI	Diversey Harbor	0404000207	A-111
IL QZK	LINCOLN PK NORTH PND	0404000207	A-111
IL QZO	Waukegan Harbor	Lake Michigan	A-128
IL QZV	SAND POND	0404000205	A-45
IL RHA	WOLF	0404000101	A-117
IL RHE	MARQUETTE PARK LAG.	0712000302	A-71
IL RHI	SAUK TRAIL	0712000304	A-28
IL RHJ	SKOKIE LAGOONS	0712000301	A-25
IL RHJA	CHICAGO BOTANIC GARDEN	0712000301	A-26
IL RHK	ELEANOR	0712000301	A-26
IL RHL	WAUMPUM	0712000304	A-29
IL RHO	CALUMET	0404000101	A-117
IL RHR	GEORGE (COOK)	0712000304	A-29
IL RHS	TURTLEHEAD	0712000305	A-39
IL RHU	SHERMAN PARK LAGOONS	0712000302	A-71
IL RHW	GARFIELD PK. LAGOON	0712000302	A-71
IL RHX	DOUGLAS PARK LAGOON	0712000302	A-71
IL RHZE	ARROWHEAD (COOK)	0712000305	A-39
IL RHZI	MIDLOTHIAN RESERVOIR	0712000305	A-39
IL UHB	LUCKY LAKE	0712000301	A-26
IL UHH	EAGLE LAKE	0712000301	A-26
IL UHP	NIELSON POND	0712000301	A-26
IL WGZI	OLD SCHOOL	0712000301	A-26

**Legend**

- Category 5 Lakes
- Assessed Lakes
- HUC-10 Watershed
- ▭ Watershed Boundary
- Interstate
- ▭ Municipal Boundary
- ▭ County Boundary





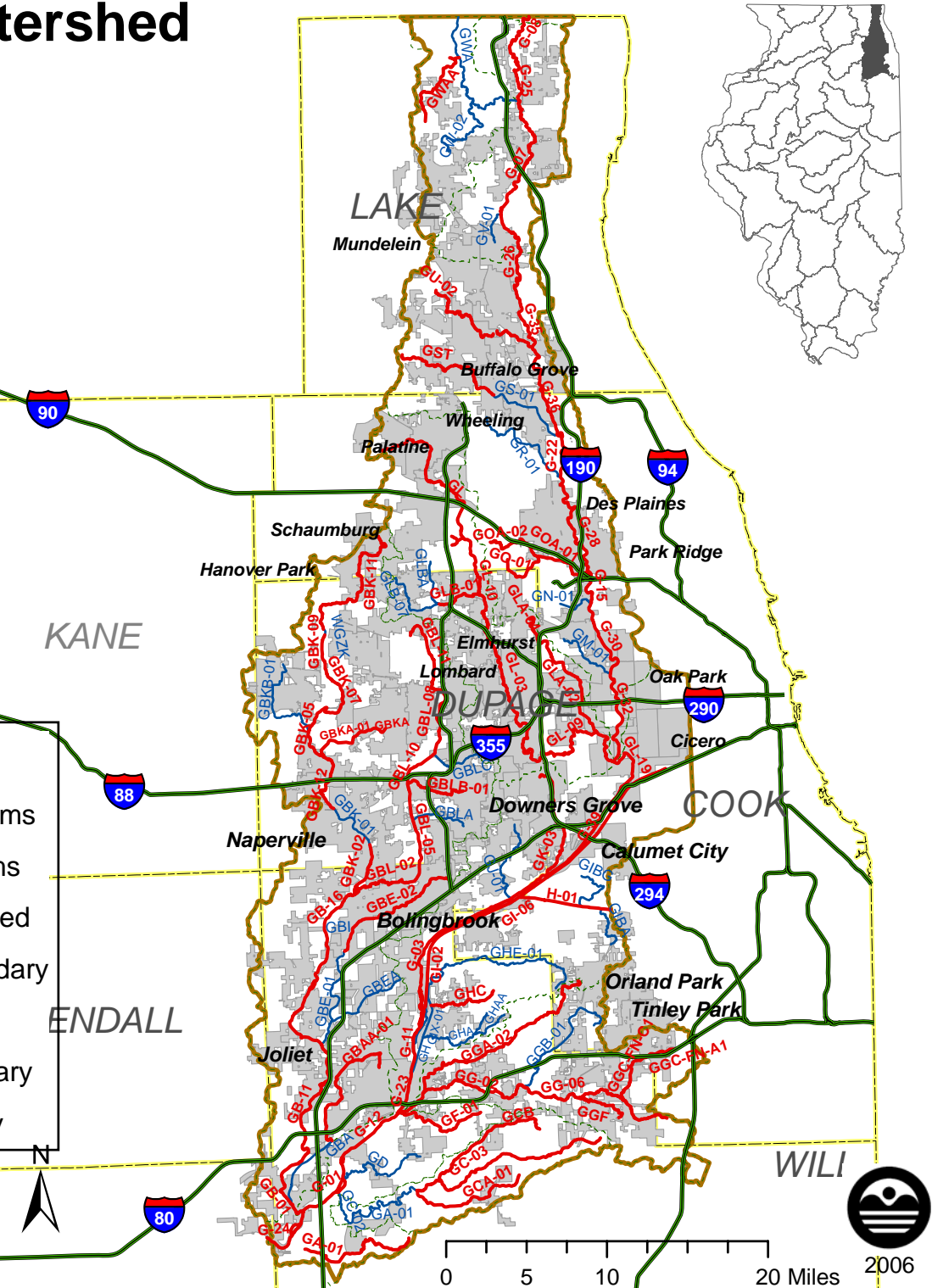
# G-2a. Des Plaines River Watershed

Rivers Only (See Map G-2b for Lakes)

Category 5 Impaired Waters			
Water ID	Water Name	10-Digit HUC	Page No.
IL G-01	DesPlaines R.	0712000411	A-57
IL G-03	DesPlaines R.	0712000407	A-18
IL G-07	DesPlaines R.	0712000404	A-51
IL G-08	DesPlaines R.	0712000404	A-51
IL G-11	DesPlaines R.	0712000407	A-19
IL G-12	DesPlaines R.	0712000411	A-57
IL G-15	DesPlaines R.	0712000405	A-2
IL G-22	DesPlaines R.	0712000405	A-2
IL G-23	DesPlaines R.	0712000407	A-19
IL G-24	DesPlaines R.	712000411	A-57
IL G-25	DesPlaines R.	0712000404	A-52
IL G-26	DesPlaines R.	0712000405	A-3
IL G-28	DesPlaines R.	0712000405	A-3
IL G-30	DesPlaines R.	0712000405	A-3
IL G-32	DesPlaines R.	0712000405	A-4
IL G-35	DesPlaines R.	0712000405	A-4
IL G-36	DesPlaines R.	0712000405	A-4
IL G-39	DesPlaines R.	0712000407	A-19
IL GA-01	Grant Cr.	0712000411	A-57
IL GB-01	DuPage R.	0712000410	A-7
IL GB-11	DuPage R.	0712000410	A-8
IL GB-16	DuPage R.	0712000410	A-8
IL GBAA-01	Rock Run	0712000410	A-8
IL GBE-02	Lily Cache Cr.	0712000410	A-8
IL GBK-02	W. Br. DuPage R.	0712000410	A-8
IL GBK-05	W. Br. DuPage R.	0712000410	A-8
IL GBK-07	W. Br. DuPage R.	0712000410	A-9
IL GBK-09	W. Br. DuPage R.	0712000410	A-9
IL GBK-11	W. Br. DuPage R.	0712000410	A-9
IL GBK-12	W. Br. DuPage R.	0712000410	A-9
IL GBKA	Spring Brook	0712000410	A-10
IL GBKA-01	Spring Brook	0712000410	A-10
IL GBL-02	E. Br. DuPage R.	0712000410	A-10
IL GBL-05	E. Br. DuPage R.	0712000410	A-10
IL GBL-08	E. Br. DuPage R.	0712000410	A-10
IL GBL-10	E. Br. DuPage R.	0712000410	A-10
IL GBL-11	E. Br. DuPage R.	0712000410	A-11
IL GBLB-01	St. Joseph Cr.	0712000410	A-11
IL GC-03	Jackson Cr.	0712000409	A-107
IL GCA-01	Manhattan Cr.	0712000409	A-107
IL GCB	Jackson Br.	0712000409	A-107
IL GF-01	Sugar Run	0712000411	A-57
IL GG-02	Hickory Cr.	0712000408	A-47
IL GG-06	Hickory Cr.	0712000408	A-48
IL GGA-02	Spring Cr.	0712000408	A-48
IL GGC-FN-A1	Union Ditch	0712000408	A-48
IL GGC-FN-C1	Union Ditch	0712000408	A-48
IL GGF	Frankfort Trib.	0712000408	A-48
IL GHC	Fiddymnt Cr.	0712000407	A-20
IL GI-02	Chic. San. & Ship Canal	0712000407	A-20
IL GI-06	Chic. San. & Ship Canal	0712000407	A-21
IL GI-03	Flag Cr.	0712000407	A-21
IL GL	Salt Cr.	0712000406	A-29
IL GL-03	Salt Cr.	0712000406	A-29
IL GL-09	Salt Cr.	0712000406	A-29
IL GL-10	Salt Cr.	0712000406	A-30
IL GL-19	Salt Cr.	0712000406	A-30
IL GLA-02	Addison Cr.	0712000406	A-30
IL GLA-04	Addison Cr.	0712000406	A-30
IL GLB-01	Spring Brook	0712000406	A-31
IL GO-01	Willow Cr.	0712000405	A-5
IL GOA-01	Higgins Creek	0712000405	A-5
IL GOA-02	Higgins Creek	0712000405	A-5
IL GST	Buffalo Cr.	0712000405	A-5
IL GU-02	Indian Cr.	0712000405	A-5
IL GWAA	Hastings Cr.	0712000403	A-45
IL H-01	Calumet-Sag Channel	0712000407	A-21

### Legend

- Category 5 Streams
- Assessed Streams
- HUC-10 Watershed
- Watershed Boundary
- Interstate
- Municipal Boundary
- County Boundary



2006



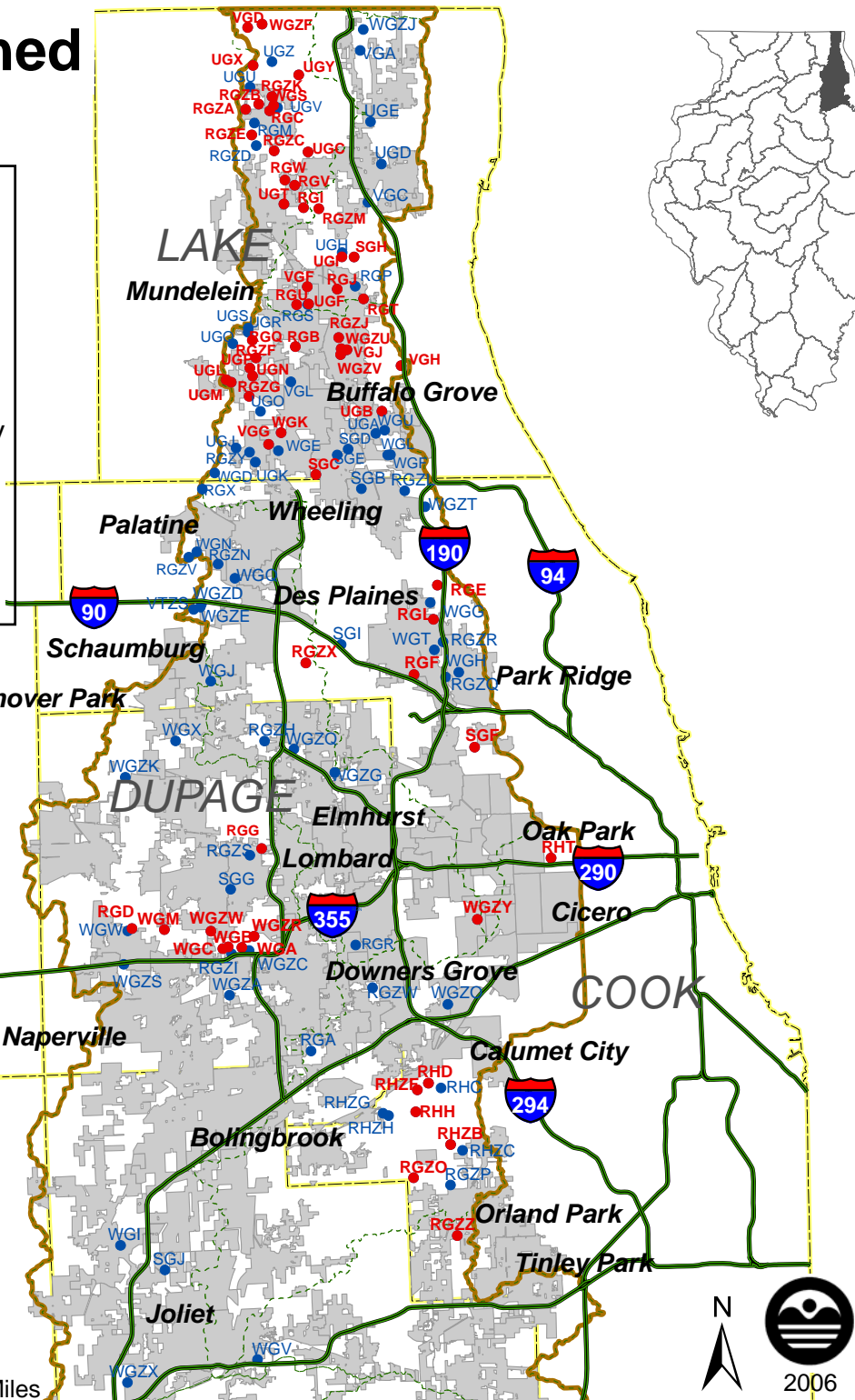
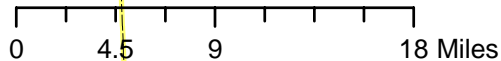
# G-2b. Des Plaines River Watershed

Lakes Only (See Map G-2a for Streams)

Category 5 Impaired Waters			
Water ID	Water Name	10-Digit HUC	Page No.
IL RGB	DIAMOND	0712000405	A-5
IL RGC	LINDEN	0712000403	A-45
IL RGD	SILVER (DuPAGE)	0712000410	A-11
IL RGE	BECK	0712000405	A-5
IL RGF	OPEKA	0712000405	A-5
IL RGG	CHURCHILL LAGOON	0712000410	A-11
IL RGI	GAGES	0712000403	A-45
IL RGJ	BUTLER	0712000404	A-52
IL RGL	BIG BEND	0712000405	A-6
IL RGQ	COUNTRYSIDE LAKE	0712000405	A-6
IL RGT	LIBERTY	0712000404	A-52
IL RGU	LOCH LOMOND	0712000404	A-52
IL RGV	DRUCE	0712000403	A-45
IL RGW	THIRD	0712000403	A-45
IL RGZA	CROOKED	0712000403	A-45
IL RGZB	HASTINGS	0712000403	A-45
IL RGZC	FOURTH LAKE	0712000403	A-45
IL RGZE	SLOUGH	0712000403	A-45
IL RGZF	SYLVAN	0712000405	A-6
IL RGZG	FOREST	0712000405	A-6
IL RGZJ	LAKE CHARLES	0712000405	A-6
IL RGZK	POTOMAC LAKE	0712000403	A-45
IL RGZM	VALLEY	0712000404	A-52
IL RGZO	TAMPIER LAKE	0712000407	A-21
IL RGZX	BUSSE WOODS	0712000406	A-31
IL RGZZ	SEDGEWICK	0712000408	A-48
IL RHD	MAPLE	0712000407	A-21
IL RHH	SAGANASHKEE	0712000407	A-21
IL RHT	COLUMBUS PARK LAG.	0712000407	A-22
IL RHZB	HORSETAIL	0712000407	A-22
IL RHZF	BULLFROG	0712000407	A-22
IL SGC	BUFFALO CREEK	0712000405	A-6
IL SGF	SCHILLER POND	0712000405	A-6
IL SGH	INDEPENDENCE GROVE	0712000404	A-52
IL UGC	GRANDWOOD PARK LAKE	0712000403	A-45
IL UGF	ST. MARY'S LAKE	0712000404	A-52
IL UGI	PETERSON POND	0712000404	A-52
IL UGL	LAKE LEO	0712000405	A-6
IL UGM	LAKE NAOMI	0712000405	A-6
IL UGN	BRESEN LAKE	0712000405	A-7
IL UGP	POND-A-RUDY	0712000405	A-7
IL UGX	WHITE LAKE	0712000403	A-46
IL UGY	RAMUSSEN LAKE	0712000403	A-46
IL VGD	REDWING SLOUGH	0712000403	A-46
IL VGG	ALBERT LAKE (outlet)	0712000405	A-7
IL VGH	WERHANE LAKE	0712000405	A-7
IL VGJ	HARVEY LAKE	0712000405	A-7
IL VTD	DEEP (LAKE)	0712000610	A-17
IL WGA	MEADOW	0712000410	A-12
IL WGB	MARMO	0712000410	A-12
IL WGC	STERLING POND	0712000410	A-12
IL W GK	SALEM-REED	0712000405	A-7
IL WGM	HERRICK	0712000410	A-12
IL WGS	WATERFORD (WALDEN)	0712000403	A-46
IL WGZF	DEER LAKE	0712000403	A-46
IL WGZR	HIDDEN	0712000410	A-12
IL WGZU	BIG BEAR	0712000405	A-7
IL WGZV	LITTLE BEAR	0712000405	A-7
IL WGZW	RICE (DuPAGE)	0712000410	A-12
IL WGZY	INDIAN	0712000406	A-31

### Legend

- Category 5 Lakes
- Assessed Lakes
- HUC-10 Watershed
- Watershed Boundary
- Interstate
- Municipal Boundary
- County Boundary

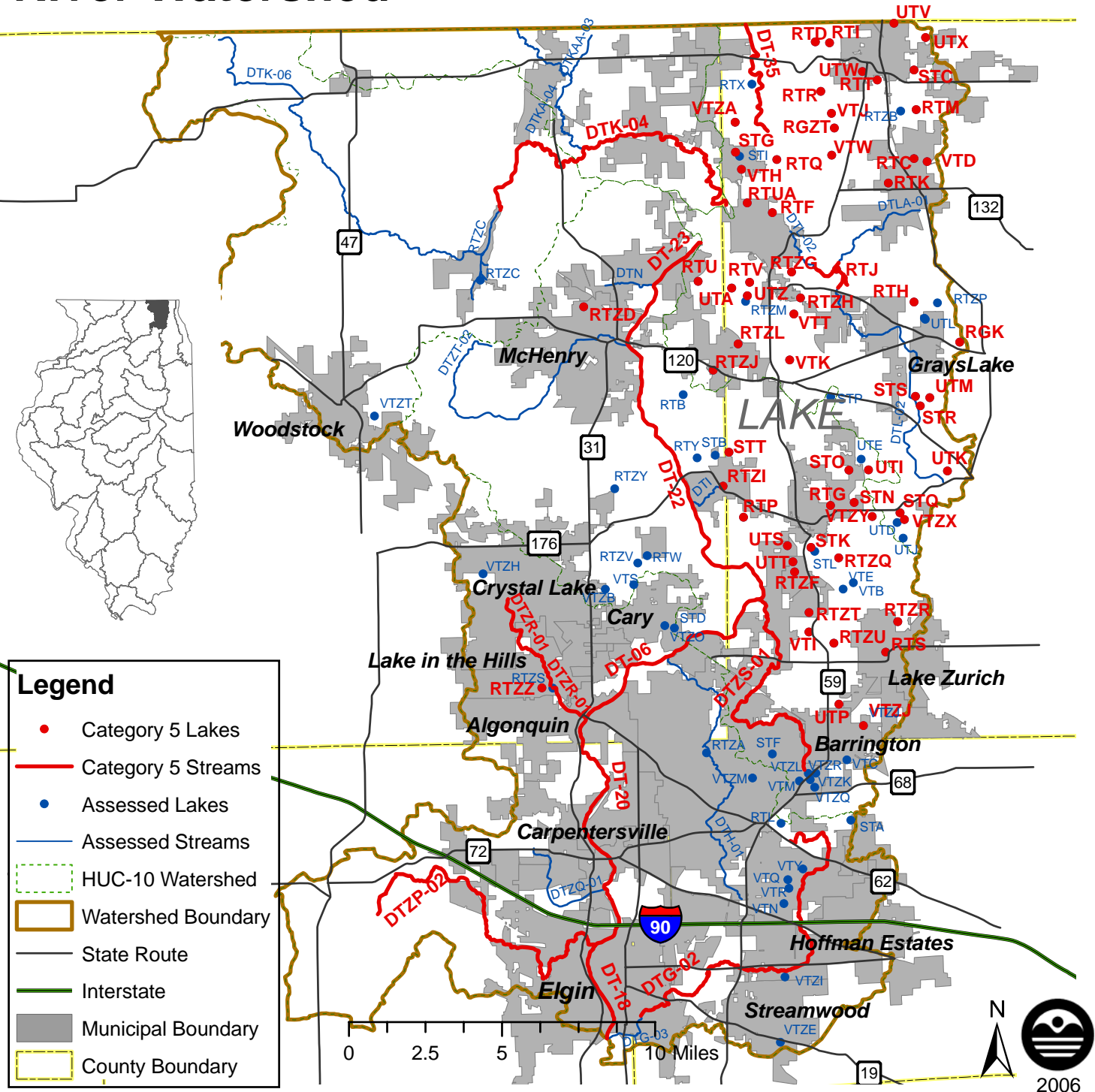


# G-3. Upper Fox River Watershed

Category 5 Impaired Waters			
Water ID	Water Name	10-Digit HUC	Page No.
IL_DT-06	Fox R.	0712000612	A-46
IL_DT-18	Fox R.	0712000612	A-46
IL_DT-20	Fox R.	0712000612	A-47
IL_DT-22	Fox R.	0712000611	A-33
IL_DT-23	Fox R.	0712000611	A-33
IL_DT-35	Fox R.	0712000610	A-12
IL_DTG-02	Poplar Cr.	0712000612	A-47
IL_DTK-04	Nippersink Cr.	0712000609	A-121
IL_DTZP-02	Tyler Cr.	0712000612	A-47
IL_DTZR-01	Crystal Lake Outlet	0712000612	A-47
IL_DTZS-01	Flint Cr.	0712000611	A-33
IL_RGK	GRAYS	0712000610	A-12
IL_RGZT	SPRING (LAKE)	0712000610	A-12
IL_RTC	SUN	0712000610	A-12
IL_RTD	CATHERINE	0712000610	A-12
IL_RTF	FOX	0712000610	A-13
IL_RTG	BANGS	0712000611	A-33
IL_RTH	ROUND	0712000610	A-13
IL RTI	CHANNEL	0712000610	A-13
IL RTJ	LONG (LAKE)	0712000610	A-13
IL RTK	CEDAR (LAKE)	0712000610	A-13
IL RTM	EAST LOON	0712000610	A-13
IL RTP	SLOCUM	0712000611	A-33
IL RTQ	GRASS	0712000610	A-14
IL RTR	MARIE (LAKE)	0712000610	A-14
IL RTS	ZURICH	0712000611	A-33
IL RTT	ANTIOCH	0712000610	A-14
IL RTU	PISTAKEE	0712000610	A-15
IL RTUA	NIPPERSINK	0712000610	A-15
IL RTV	REDHEAD	0712000610	A-16
IL RTZD	MCCULLOM	0712000611	A-33
IL RTZF	TOWER (LAKE)	0712000611	A-33
IL RTZG	DUCK	0712000610	A-16
IL RTZH	WOOSTER	0712000610	A-16
IL RTZI	ISLAND	0712000611	A-33
IL RTZJ	LILY	0712000610	A-16
IL RTZL	SULLIVAN LAKE	0712000610	A-16
IL RTZQ	TIMBER LAKE (SOUTH)	0712000611	A-33
IL RTZR	ECHO	0712000611	A-33
IL RTZT	BARRINGTON	0712000611	A-33
IL RTZU	HONEY	0712000611	A-33
IL RTZZ	LAKE-IN-THE-HILLS 1W	0712000612	A-47
IL STC	LITTLE SILVER	0712000610	A-16
IL STG	LEISURE	0712000610	A-16
IL STK	LAKE FAIRVIEW	0712000611	A-34
IL STN	BROBERG MARSH	0712000611	A-34
IL STO	LAKE NAPA SUWE	0712000611	A-34
IL STQ	DAVIS LAKE	0712000610	A-16
IL UTA	LAKE MATTHEWS	0712000610	A-17
IL UTI	DRUMMOND LAKE	0712000611	A-34
IL UTK	LAKE HOLLOWAY	0712000610	A-17
IL UTM	HIDDEN LAKE	0712000610	A-17
IL UTP	COLUMBUS PARK LAKE	0712000611	A-34
IL UTS	LAKE LAKELAND ESTATES	0712000611	A-34
IL UTT	NORTH TOWER LAKE	0712000611	A-34
IL UTW	LAKE TRANQUILITY	0712000610	A-17
IL UTX	McGREAL LAKE	0712000610	A-17
IL UTZ	LAKE-OF-THE-HOLLOW	0712000610	A-17
IL VTH	DUNNS	0712000610	A-17
IL VTI	GRASSY (LAKE)	0712000611	A-34
IL VTJ	BLUFF	0712000610	A-18
IL VTK	FISH-DUNCAN	0712000610	A-18
IL VTT	FISCHER LAKE	0712000610	A-18
IL VTW	PETITE	0712000610	A-18
IL VTZ	TURNER	0712000610	A-18
IL VTZJ	LOUISE	0712000611	A-34
IL VTZX	OWENS	0712000610	A-18
IL_VTZY	TAYLOR	0712000611	A-34

**Legend**

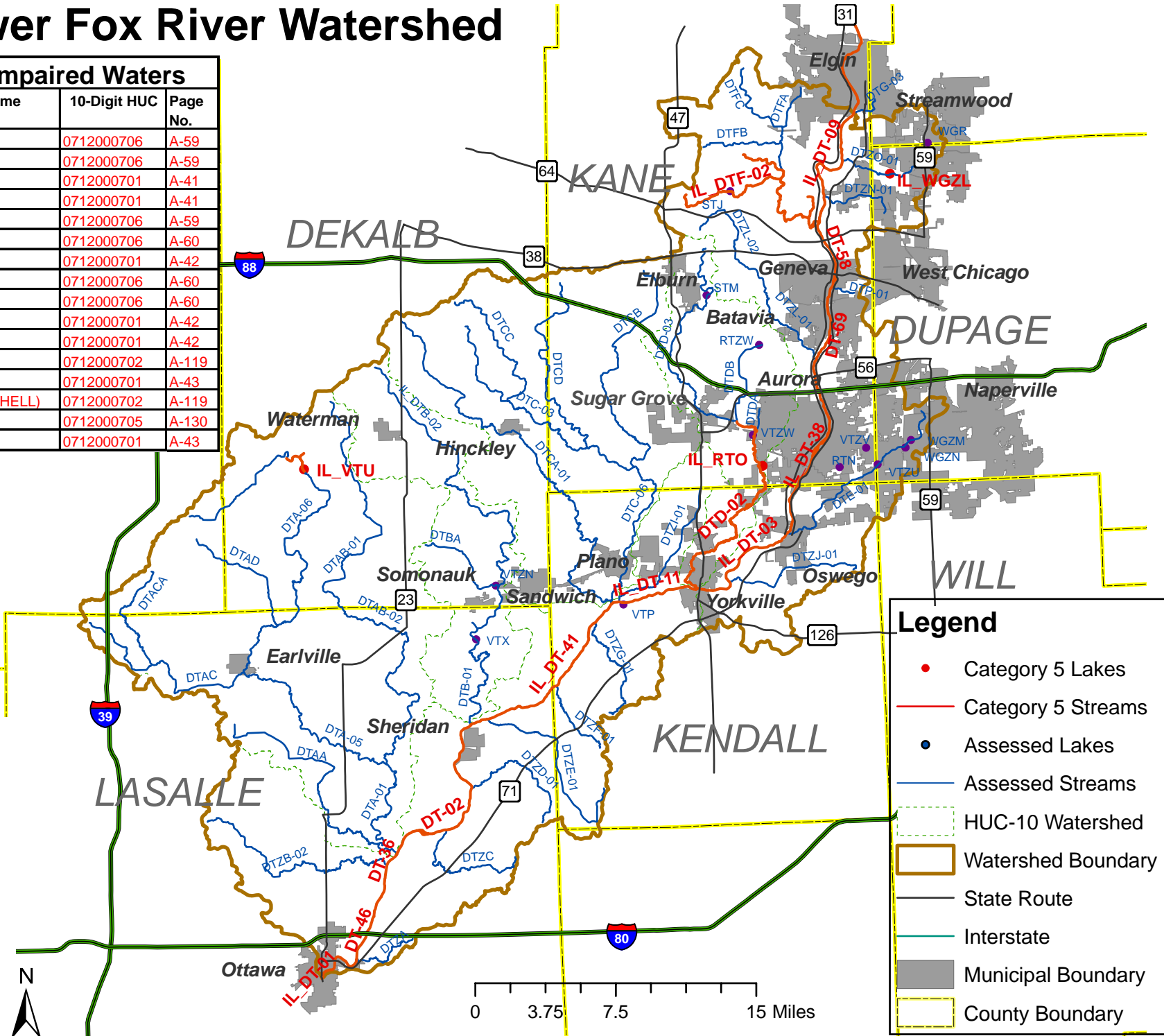
- Category 5 Lakes
- Category 5 Streams
- Assessed Lakes
- Assessed Streams
- - - HUC-10 Watershed
- ▭ Watershed Boundary
- State Route
- Interstate
- ▭ Municipal Boundary
- ▭ County Boundary



# G-4. Lower Fox River Watershed

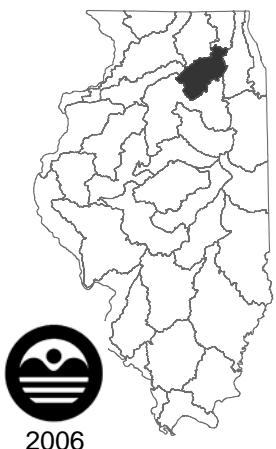
## Category 5 Impaired Waters

Water ID	Water Name	10-Digit HUC	Page No.
IL DT-01	Fox R.	0712000706	A-59
IL DT-02	Fox R.	0712000706	A-59
IL DT-03	Fox R.	0712000701	A-41
IL DT-09	Fox R.	0712000701	A-41
IL DT-11	Fox R.	0712000706	A-59
IL DT-36	Fox R.	0712000706	A-60
IL DT-38	Fox R.	0712000701	A-42
IL DT-41	Fox R.	0712000706	A-60
IL DT-46	Fox R.	0712000706	A-60
IL DT-58	Fox R.	0712000701	A-42
IL DT-69	Fox R.	0712000701	A-42
IL DTD-02	Blackberry Cr.	0712000702	A-119
IL DTF-02	Ferson Cr.	0712000701	A-43
IL RTO	JERICO (MIGHELL)	0712000702	A-119
IL VTU	SHABONA	0712000705	A-130
IL WGZL	PICKEREL	0712000701	A-43



### Legend

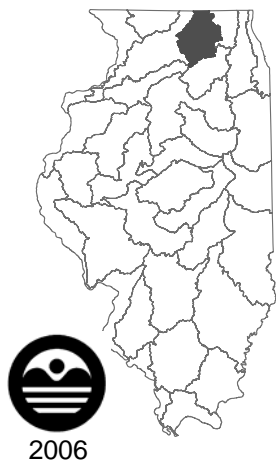
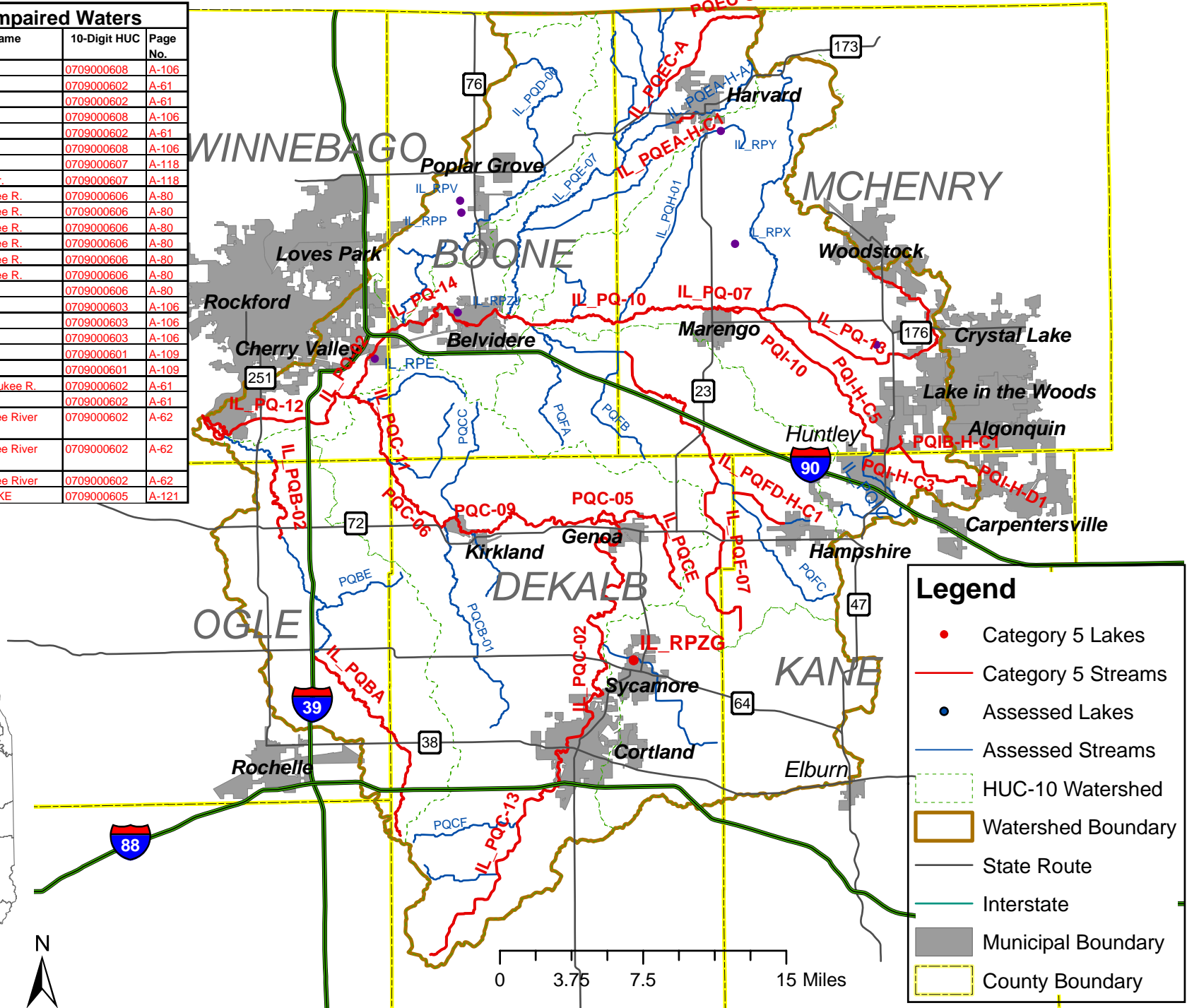
- Category 5 Lakes
- Category 5 Streams
- Assessed Lakes
- Assessed Streams
- HUC-10 Watershed
- Watershed Boundary
- State Route
- Interstate
- Municipal Boundary
- County Boundary





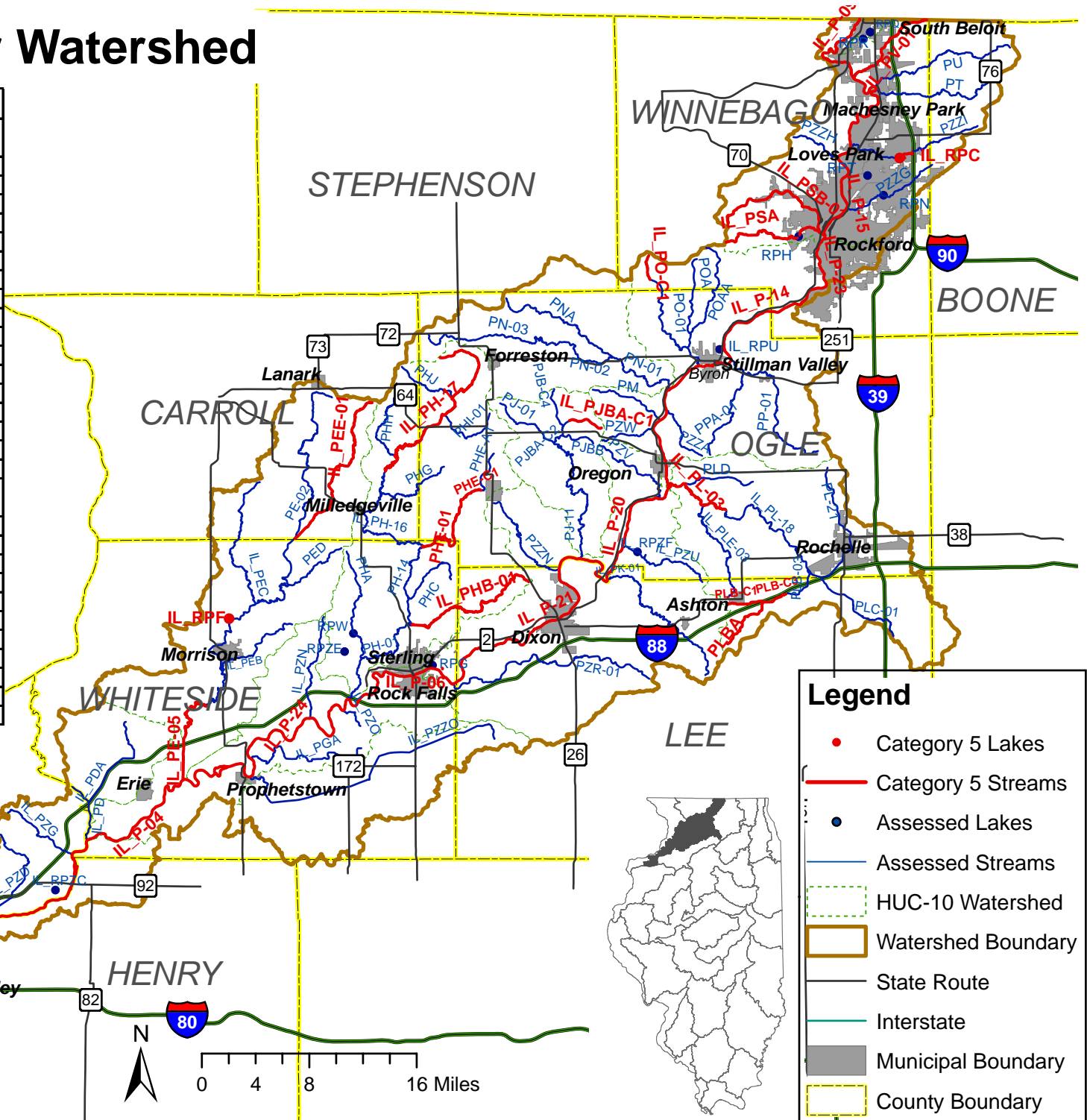
# G- 5. Kishwaukee River Watershed

Category 5 Impaired Waters			
Water ID	Water Name	10-Digit HUC	Page No.
IL_PQ-02	Kishwaukee R.	0709000608	A-106
IL_PQ-07	Kishwaukee R.	0709000602	A-61
IL_PQ-10	Kishwaukee R.	0709000602	A-61
IL_PQ-12	Kishwaukee R.	0709000608	A-106
IL_PQ-13	Kishwaukee R.	0709000602	A-61
IL_PQ-14	Kishwaukee R.	0709000608	A-106
IL_PQB-02	Killbuck Cr.	0709000607	A-118
IL_PQBA	E. Br. Killbuck Cr.	0709000607	A-118
IL_PQC-02	S. Br. Kishwaukee R.	0709000606	A-80
IL_PQC-05	S. Br. Kishwaukee R.	0709000606	A-80
IL_PQC-06	S. Br. Kishwaukee R.	0709000606	A-80
IL_PQC-09	S. Br. Kishwaukee R.	0709000606	A-80
IL_PQC-11	S. Br. Kishwaukee R.	0709000606	A-80
IL_PQC-13	S. Br. Kishwaukee R.	0709000606	A-80
IL_PQCE	Deer Cr.	0709000606	A-80
IL_PQEA-H-C1	Mokeler Creek	0709000603	A-106
IL_PQEC-A	Lawrence Cr.	0709000603	A-106
IL_PQEC-C	Lawrence Cr.	0709000603	A-106
IL_PQF-07	Coon Cr.	0709000601	A-109
IL_PQFD-H-C1	Hampshire Cr.	0709000601	A-109
IL_PQI-10	S. Br. E. Kishwaukee R.	0709000602	A-61
IL_PQIB-H-C1	Huntlev Ditch	0709000602	A-61
IL_PQI-H-C3	S. Br. Kishwaukee River (East)	0709000602	A-62
IL_PQI-H-C5	S. Br. Kishwaukee River (East)	0709000602	A-62
IL_PQI-H-D1	S. Br. Kishwaukee River	0709000602	A-62
IL_RPZG	SYCAMORE LAKE	0709000605	A-121

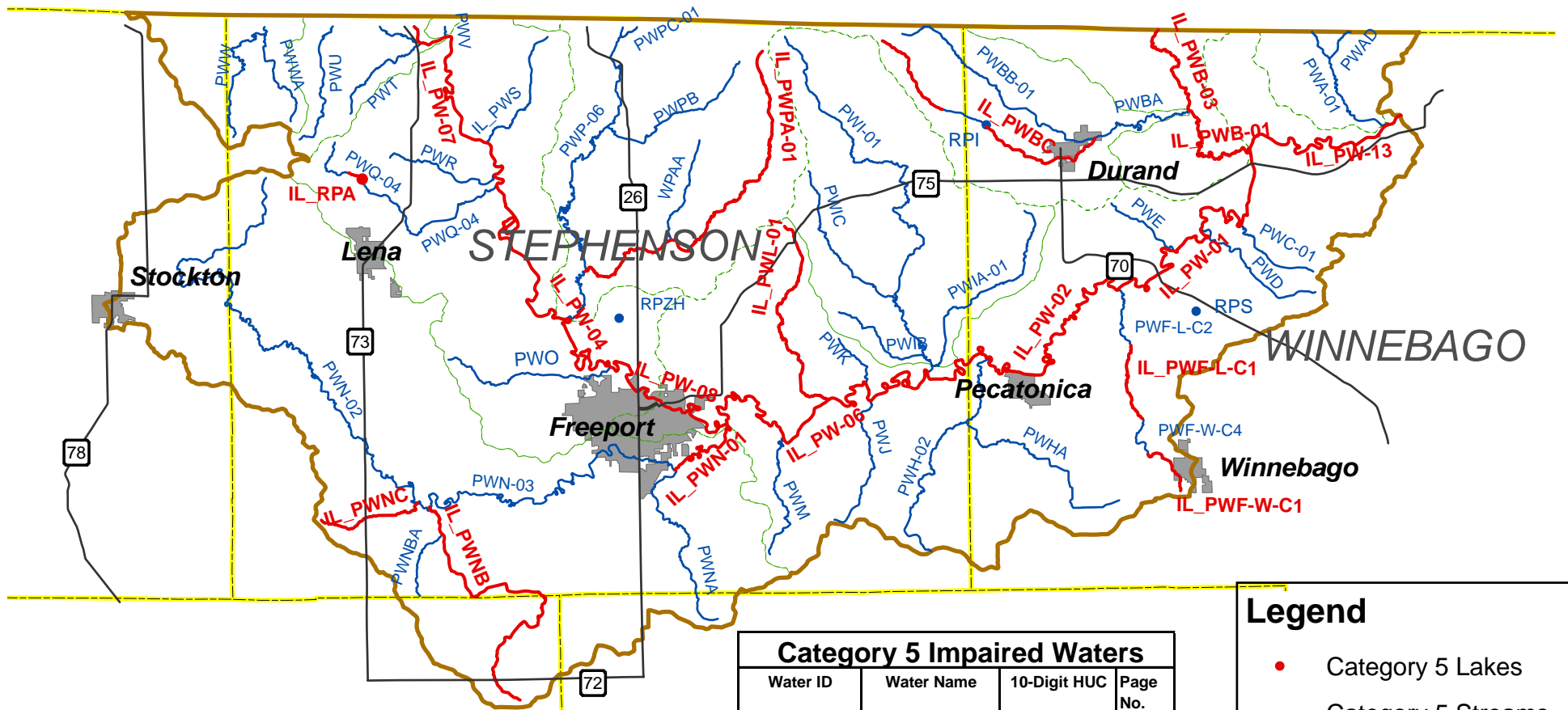


# G-6. Rock River Watershed

Category 5 Impaired Waters			
Water ID	Water Name	10-Digit HUC	Page No.
IL P-04	Rock R.	0709000511	A-118
IL P-06	Rock R.	0709000510	A-93
IL P-09	Rock R.	0709000121	A-113
IL P-14	Rock R.	0709000504	A-75
IL P-15	Rock R.	0709000501	A-86
IL P-20	Rock R.	0709000506	A-79
IL P-21	Rock R.	0709000506	A-80
IL P-23	Rock R.	0709000504	A-75
IL P-24	Rock R.	0709000510	A-93
IL P-25	Rock R.	0709000513	A-109
IL PA-01	Mill Cr.	0709000512	A-121
IL PE-05	Rock Cr.	0709000509	A-113
IL PEE-01	Otter Cr.	0709000509	A-113
IL PH-17	Elkhorn Cr.	0709000507	A-103
IL PHB-01	Sugar Cr.	0709000507	A-103
IL PHE-01	Buffalo Cr.	0709000507	A-103
IL PHE-C1	Buffalo Cr.	0709000507	A-103
IL_PJBA-C1	Mt. Morris Cr. North	0709000505	A-121
IL PL-03	Kyte R.	0709000503	A-98
IL PLBA	S. Beach Cr.	0709000503	A-98
IL PLB-C1	Beach Cr.	0709000503	A-99
IL PLB-C3	Beach Cr.	0709000503	A-99
IL PO-C1	Mill Cr.	0709000504	A-75
IL PSA	S. Fk. Kent Cr.	0709000501	A-87
IL PSB-01	N. Fork Kent Cr.	0709000501	A-87
IL PV-01	Dry Cr.	0709000501	A-87
IL PZB-01	Coal Cr.	0709000513	A-109
IL RPC	PIERCE	0709000501	A-87
IL RPF	CARLTON	0709000509	A-113



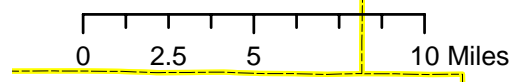
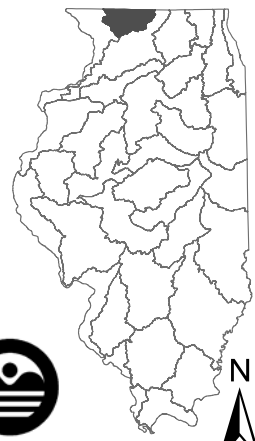
# G-7. Pecatonica River Watershed



### Legend

- Category 5 Lakes
- Category 5 Streams
- Assessed Lakes
- Assessed Streams
- HUC-10 Watershed
- Watershed Boundary
- State Route
- Interstate
- Municipal Boundary
- County Boundary

Category 5 Impaired Waters			
Water ID	Water Name	10-Digit HUC	Page No.
IL PW-01	Pecatonica R.	0709000319	A-58
IL PW-02	Pecatonica R.	0709000319	A-59
IL PW-04	Pecatonica R.	0709000314	A-102
IL PW-06	Pecatonica R.	0709000319	A-59
IL PW-07	Pecatonica R.	0709000314	A-103
IL PW-08	Pecatonica R.	0709000319	A-59
IL PW-13	Pecatonica R.	0709000319	A-59
IL PWB-01	Sugar R.	0709000406	A-118
IL PWB-03	Sugar R.	0709000406	A-118
IL PWBC	S. Br. Otter Cr.	0709000405	A-121
IL PWF-L-C1	Coolidge Cr.	0709000319	A-59
IL PWF-W-C1	Coolidge Cr.	0709000319	A-59
IL PWL-01	Winneshieck Cr.	0709000319	A-59
IL PWN-01	Yellow Cr.	0709000315	A-109
IL PWNB	Lost Cr.	0709000315	A-109
IL PWNC	Spring Branch	0709000315	A-109
IL PWPA-01	Cedar Cr.	0709000313	A-118
IL RPA	LE-AQUA-NA	0709000314	A-103



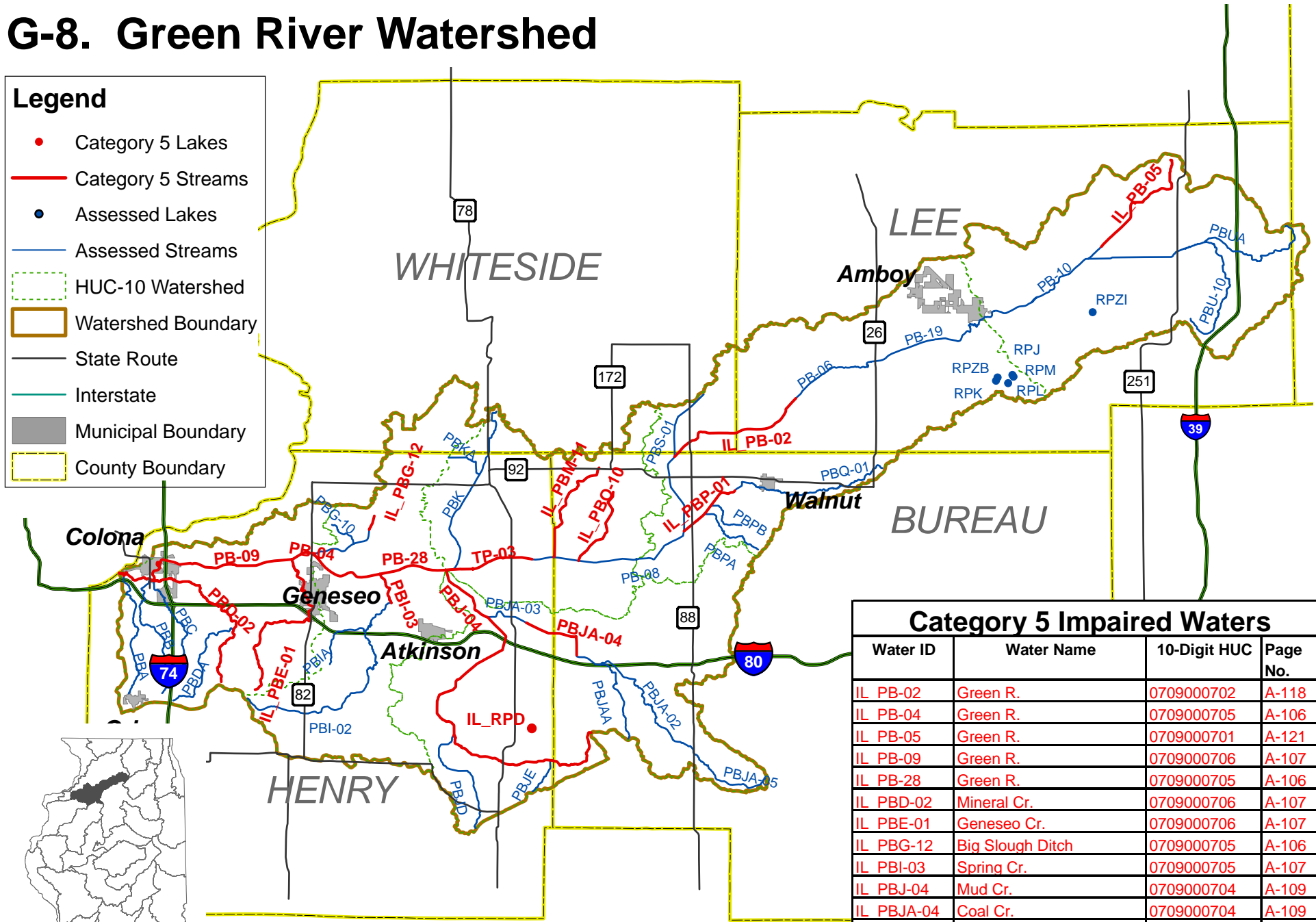
2006



# G-8. Green River Watershed

**Legend**

- Category 5 Lakes
- Category 5 Streams
- Assessed Lakes
- Assessed Streams
- HUC-10 Watershed
- ▭ Watershed Boundary
- State Route
- Interstate
- ▭ Municipal Boundary
- ▭ County Boundary



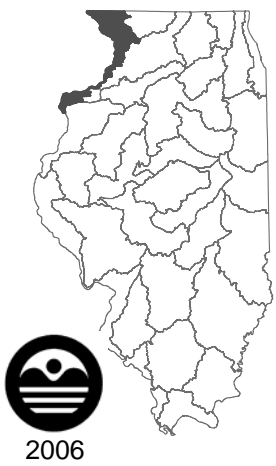
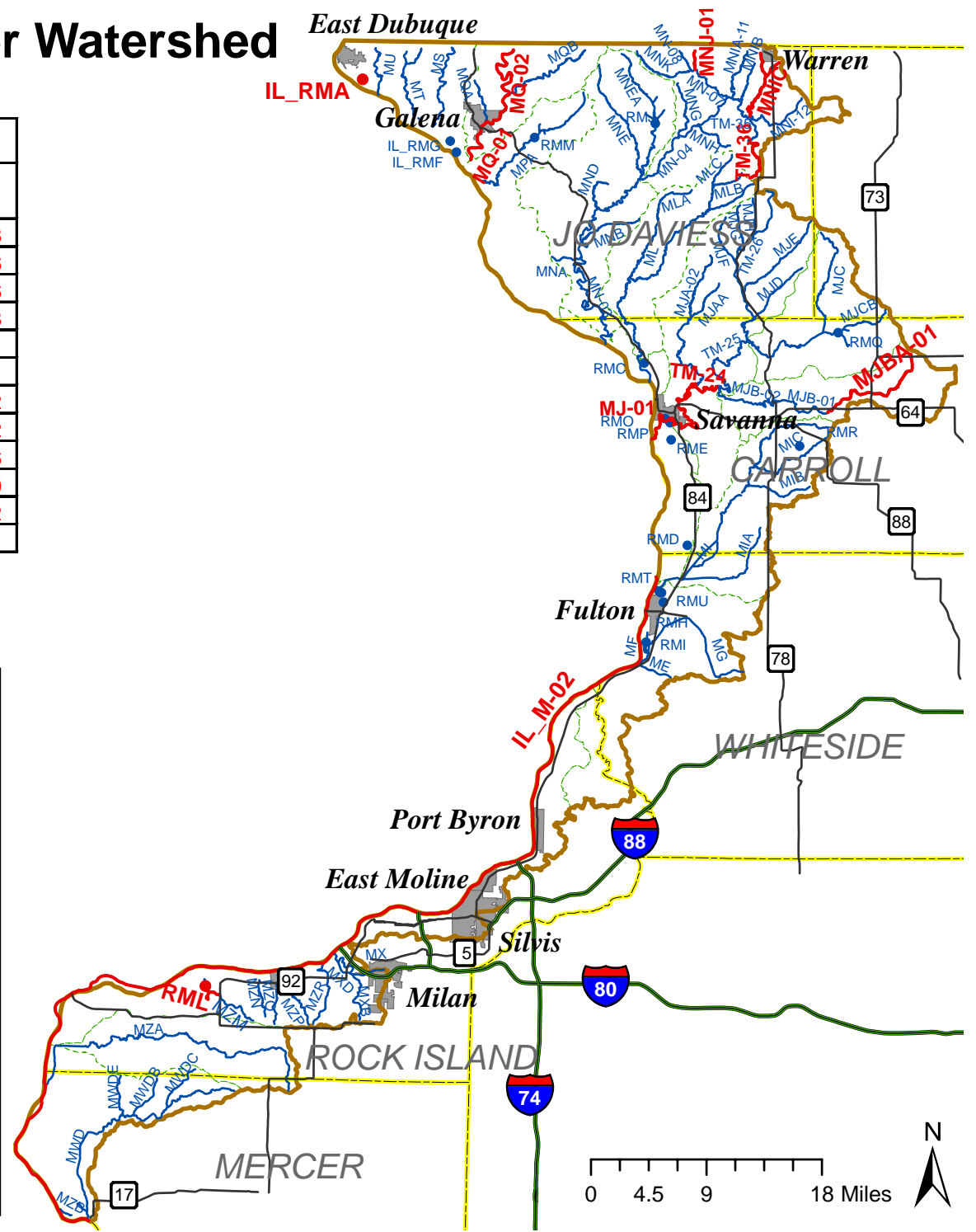
Category 5 Impaired Waters			
Water ID	Water Name	10-Digit HUC	Page No.
IL PB-02	Green R.	0709000702	A-118
IL PB-04	Green R.	0709000705	A-106
IL PB-05	Green R.	0709000701	A-121
IL PB-09	Green R.	0709000706	A-107
IL PB-28	Green R.	0709000705	A-106
IL PBD-02	Mineral Cr.	0709000706	A-107
IL PBE-01	Geneseo Cr.	0709000706	A-107
IL PBG-12	Big Slough Ditch	0709000705	A-106
IL PBI-03	Spring Cr.	0709000705	A-107
IL PBJ-04	Mud Cr.	0709000704	A-109
IL PBJA-04	Coal Cr.	0709000704	A-109
IL PBM-11	Fairfield Ditch	0709000703	A-106
IL PBO-10	Fairfield Union Sp Ditch	0709000703	A-106
IL PBP-01	Walnut Special Ditch	0709000702	A-118
IL RPD	JOHNSON SAUK TRAIL	0709000704	A-109
IL TP-03	Green R.	0709000703	A-106

# G-9. Mississippi North River Watershed

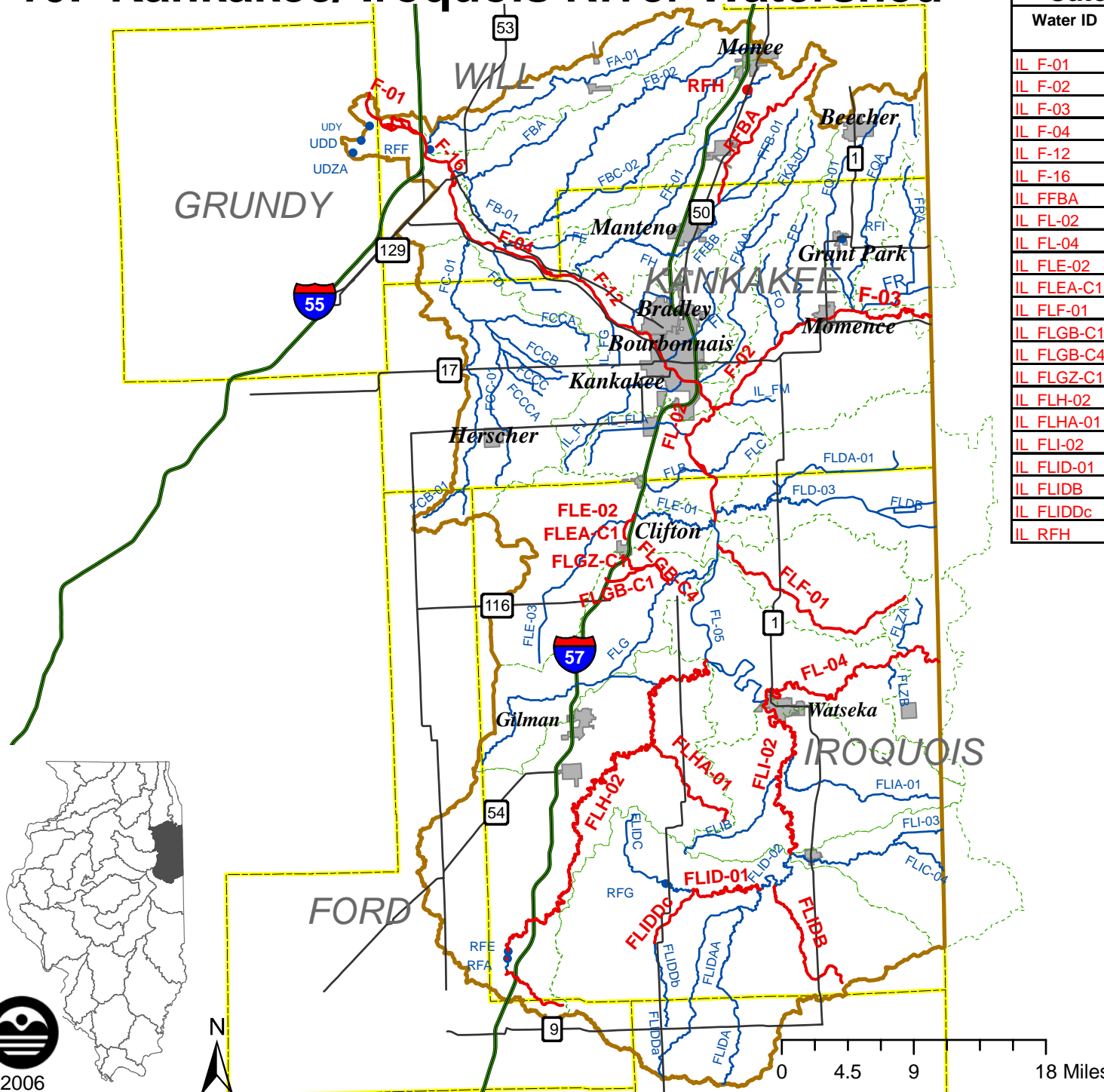
Category 5 Impaired Waters			
Water ID	Water Name	10-Digit HUC	Page No.
IL M-02	Mississippi R.	0708010107	A-118
IL M-12	Mississippi R.	0706000512	A-106
IL MJ-01	Plum R.	0706000512	A-106
IL MJBA-01	Straddle Cr.	0706000509	A-118
IL MNIC	Wolf Cr.	0706000505	A-98
IL MNJ-01	Kentucky Cr.	0706000505	A-98
IL MQ-01	Galena R.	0706000503	A-102
IL MQ-02	Galena R.	0706000503	A-102
IL RMA	FRENTRESS	0706000502	A-106
IL RML	GEORGE (ROCK ISLAND)	0708010105	A-129
IL TM-24	Plum R.	0706000510	A-112
IL TM-36	Mud Run	0706000505	A-98

**Legend**

- Category 5 Lakes
- Category 5 Streams
- Assessed Lakes
- Assessed Streams
- - - HUC-10 Watershed
- ▭ Watershed Boundary
- State Route
- Interstate
- ▭ Municipal Boundary
- - - County Boundary



# G-10. Kankakee/ Iroquois River Watershed



Category 5 Impaired Waters			
Water ID	Water Name	10-Digit HUC	Page No.
IL F-01	Kankakee R.	0712000123	A-103
IL F-02	Kankakee R.	0712000117	A-118
IL F-03	Kankakee R.	0712000117	A-118
IL F-04	Kankakee R.	0712000123	A-103
IL F-12	Kankakee R.	0712000123	A-103
IL F-16	Kankakee R.	0712000123	A-103
IL FFBA	Black Walnut Cr.	0712000119	A-119
IL FL-02	Iroquois R.	0712000216	A-121
IL FL-04	Iroquois R.	0712000211	A-121
IL FLE-02	Langan Cr.	0712000214	A-75
IL FLEA-C1	Clifton N	0712000214	A-76
IL FLF-01	Pike Cr.	0712000213	A-121
IL FLGB-C1	Ashkum Cr.	0712000212	A-75
IL FLGB-C4	Ashkum Cr.	0712000212	A-75
IL FLGZ-C1	Clifton South Cr	0712000212	A-75
IL FLH-02	Spring Cr.	0712000210	A-103
IL FLHA-01	Shavetail Cr.	0712000210	A-103
IL FLI-02	Sugar Cr.	0712000209	A-121
IL FLID-01	Mud Cr. West	0712000208	A-113
IL FLIDB	Gay Cr.	0712000208	A-113
IL FLIDDC	Pigeon Cr.	0712000208	A-113
IL RFH	MONEE RESV.	0712000119	A-119

### Legend

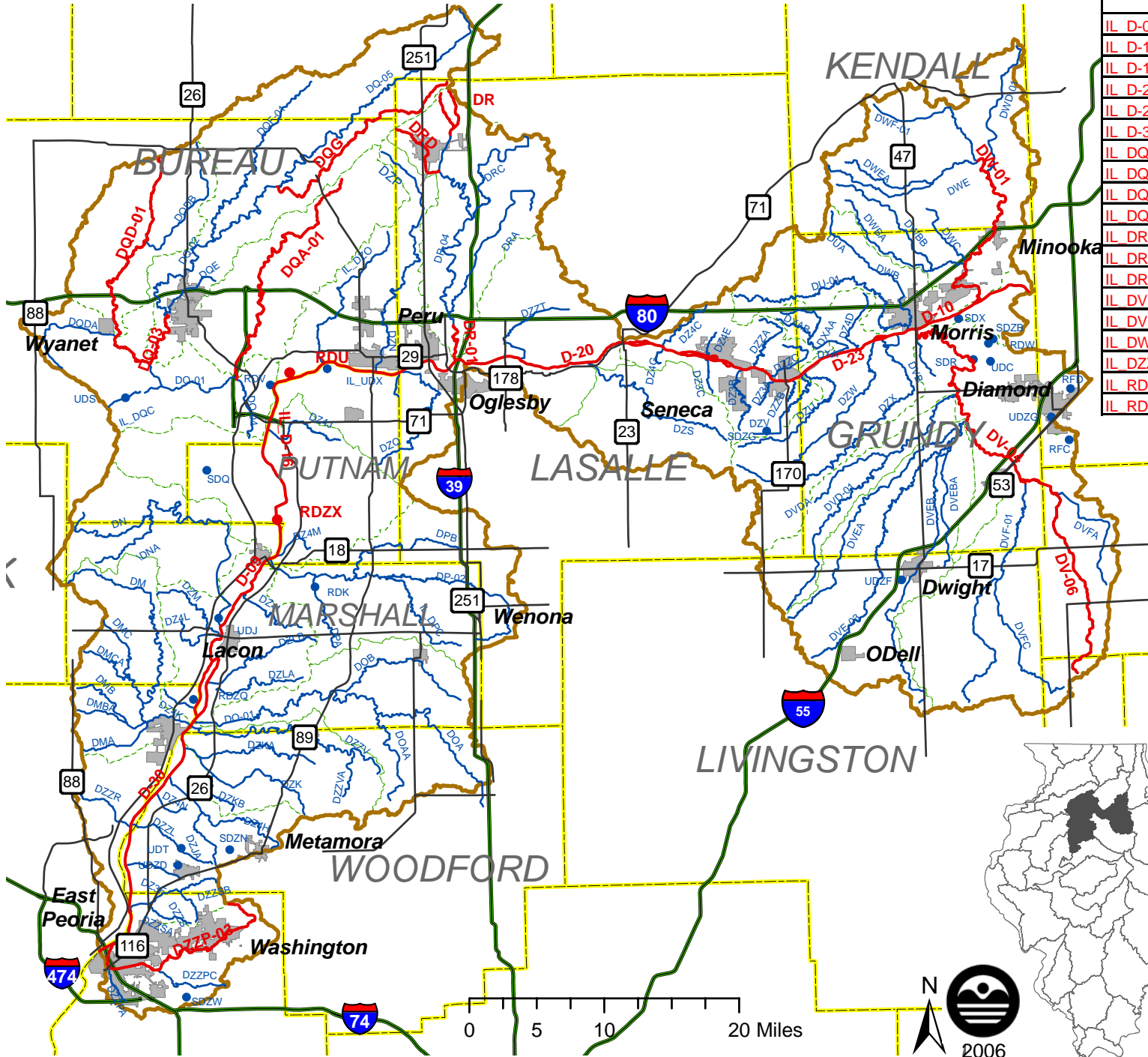
- Category 5 Lakes
- Category 5 Streams
- Assessed Lakes
- Assessed Streams
- HUC-10 Watershed
- Watershed Boundary
- State Route
- Interstate
- Municipal Boundary
- County Boundary



# G-11. Upper Illinois/ Mazon River Watershed

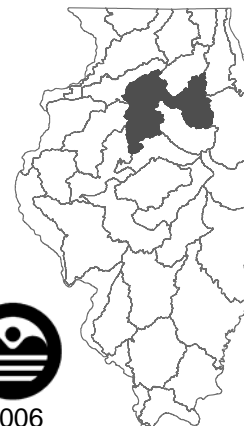
## Category 5 Impaired Waters

Water ID	Water Name	10-Digit HUC	Page No.
IL D-09	Illinois R.	0713000112	A-119
IL D-10	Illinois R.	0712000502	A-119
IL D-16	Illinois R.	0713000109	A-80
IL D-20	Illinois R.	0713000102	A-119
IL D-23	Illinois R.	0712000509	A-113
IL D-30	Illinois R.	0713000117	A-119
IL DQ-03	Big Bureau Cr.	0713000105	A-119
IL DQA-01	East Bureau Cr.	0713000106	A-121
IL DQD-01	W. Bureau Cr.	0713000107	A-121
IL DQG	Pike Cr.	0713000105	A-119
IL DR	Little Vermilion R.	0713000103	A-87
IL DR-01	Little Vermilion R.	0713000103	A-87
IL DRD	Mendota Cr.	0713000103	A-88
IL DV-04	Mazon R.	0712000506	A-113
IL DV-06	Mazon R.	0712000506	A-113
IL DW-01	Aux Sable Cr.	0712000501	A-121
IL DZZP-03	Farm Cr.	0713000116	A-107
IL RDU	DEPUE	0713000108	A-88
IL RDZX	SENACHWINE	0713000109	A-81

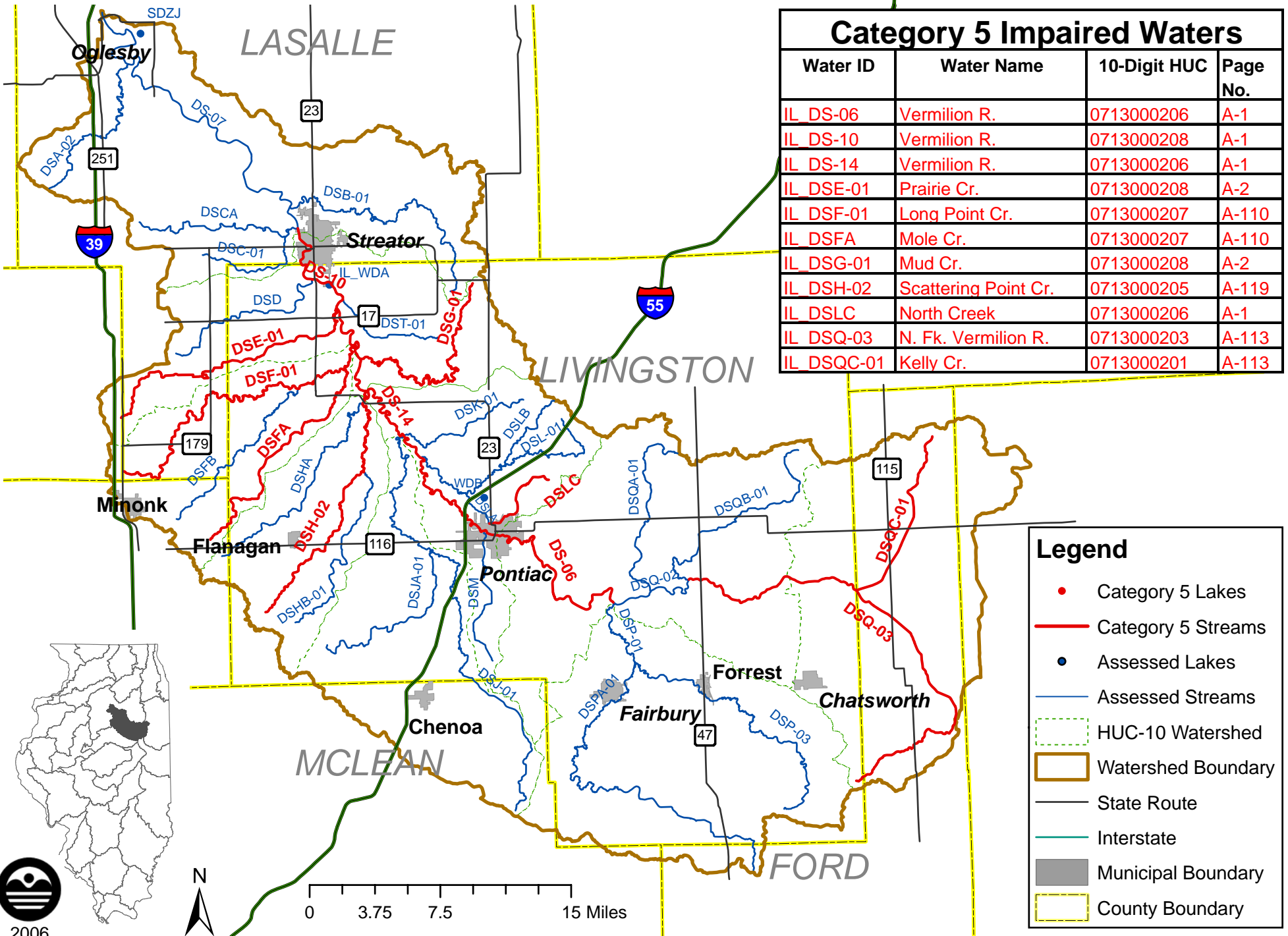


### Legend

- Category 5 Lakes
- Category 5 Streams
- Assessed Lakes
- Assessed Streams
- HUC-10 Watershed
- Watershed Boundary
- State Route
- Interstate
- Municipal Boundary
- County Boundary



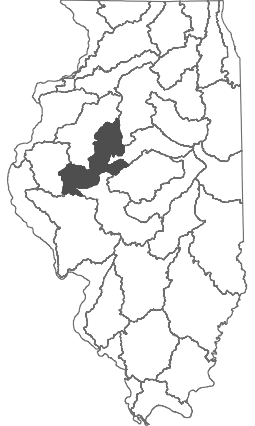
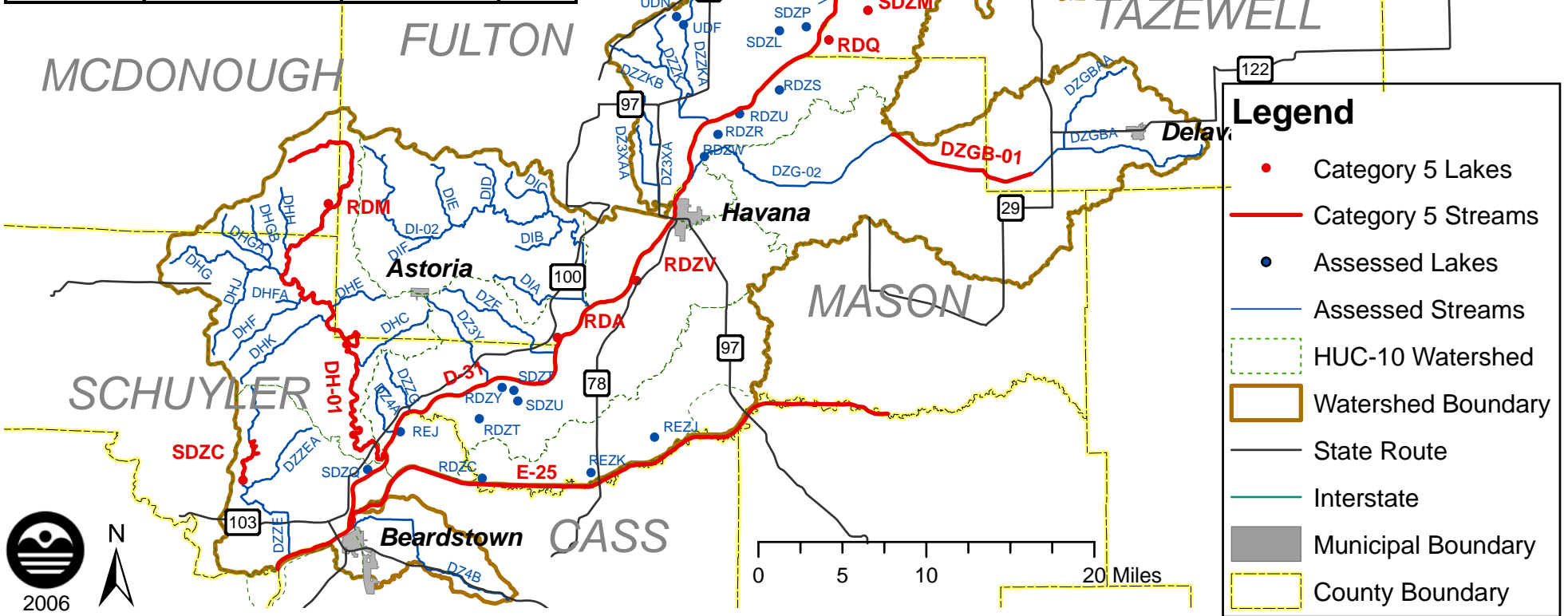
# G-12. Vermilion (Illinois) River Watershed



2006

# G-13. Middle Illinois River Watershed

Category 5 Impaired Waters			
Water ID	Water Name	10-Digit HUC	Page No.
IL D-05	Illinois R.	0713000303	A-113
IL D-31	Illinois R.	0713000311	A-90
IL DH-01	Sugar Cr.	0713000310	A-110
IL DL-01	Kickapoo Cr.	0713000302	A-119
IL DL-07	Kickapoo Cr.	0713000301	A-121
IL DZGB-01	Main Ditch	0713000305	A-122
IL_RDA	ANDERSON & CARLTON	0713000309	A-129
IL RDD	CANTON	0713000304	A-129
IL RDM	VERMONT CITY	0713000310	A-110
IL RDQ	SPRING SOUTH	0713000306	A-129
IL RDZV	MATANZAS	0713000309	A-129
IL SDZC	SCHUY-RUSH	0713000311	A-91
IL SDZM	SPRING NORTH	0713000306	A-129

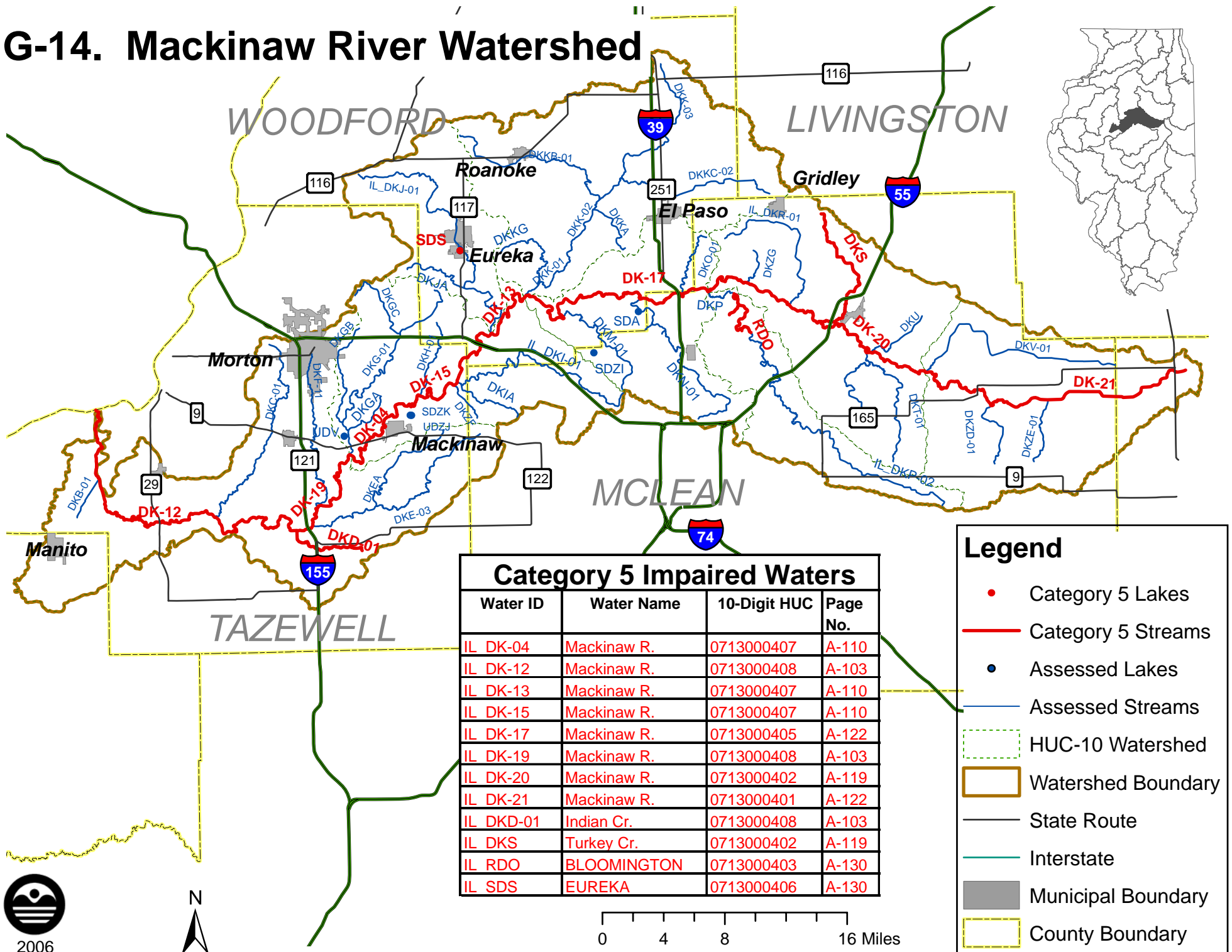


**Legend**

- Category 5 Lakes
- Category 5 Streams
- Assessed Lakes
- Assessed Streams
- HUC-10 Watershed
- Watershed Boundary
- State Route
- Interstate
- Municipal Boundary
- County Boundary



# G-14. Mackinaw River Watershed

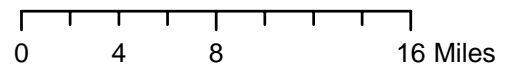


### Category 5 Impaired Waters

Water ID	Water Name	10-Digit HUC	Page No.
IL DK-04	Mackinaw R.	0713000407	A-110
IL DK-12	Mackinaw R.	0713000408	A-103
IL DK-13	Mackinaw R.	0713000407	A-110
IL DK-15	Mackinaw R.	0713000407	A-110
IL DK-17	Mackinaw R.	0713000405	A-122
IL DK-19	Mackinaw R.	0713000408	A-103
IL DK-20	Mackinaw R.	0713000402	A-119
IL DK-21	Mackinaw R.	0713000401	A-122
IL DKD-01	Indian Cr.	0713000408	A-103
IL DKS	Turkey Cr.	0713000402	A-119
IL RDO	BLOOMINGTON	0713000403	A-130
IL SDS	EUREKA	0713000406	A-130

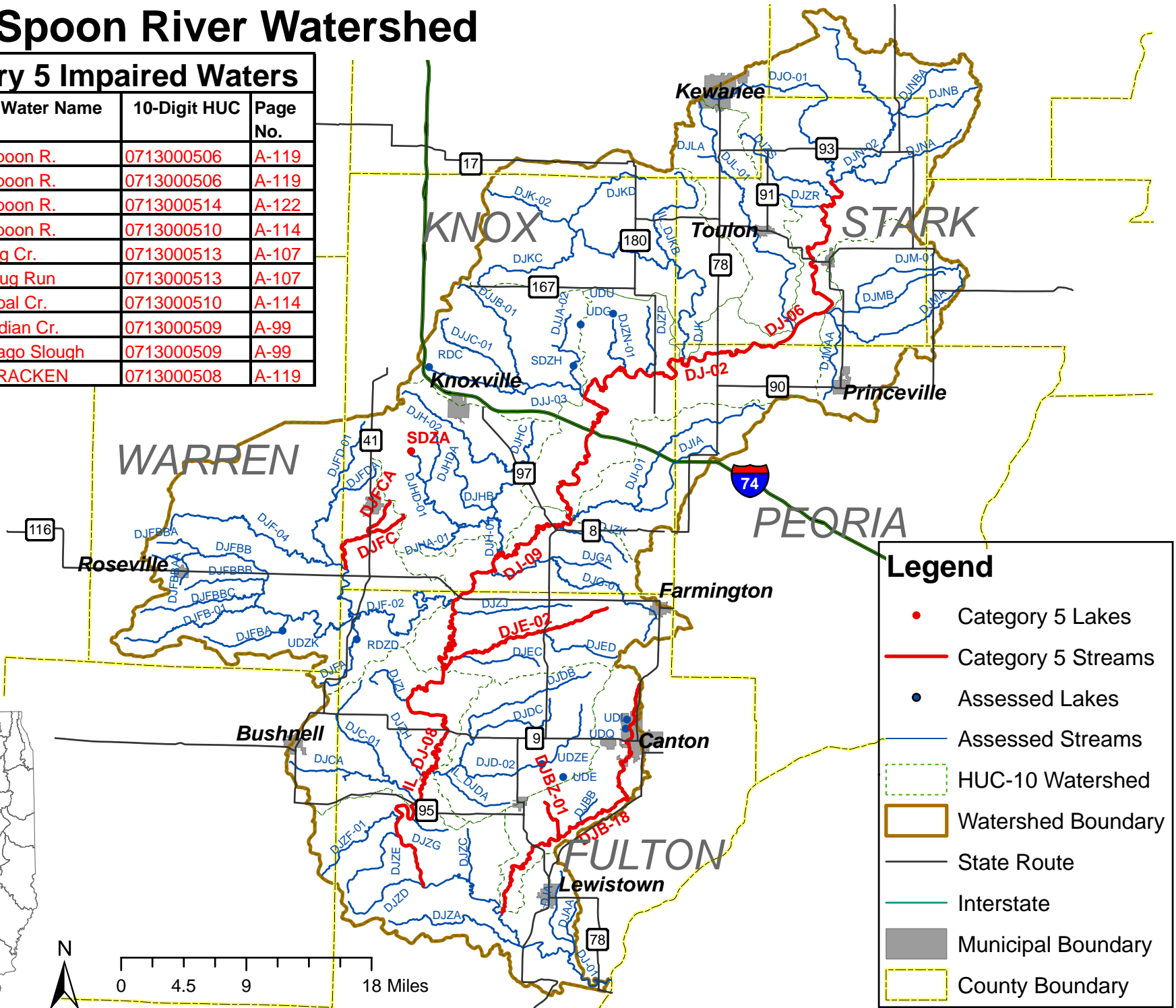
### Legend

- Category 5 Lakes
- Category 5 Streams
- Assessed Lakes
- Assessed Streams
- - - HUC-10 Watershed
- ▭ Watershed Boundary
- State Route
- Interstate
- ▭ Municipal Boundary
- ▭ County Boundary



# G-15. Spoon River Watershed

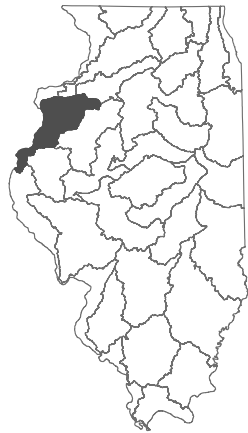
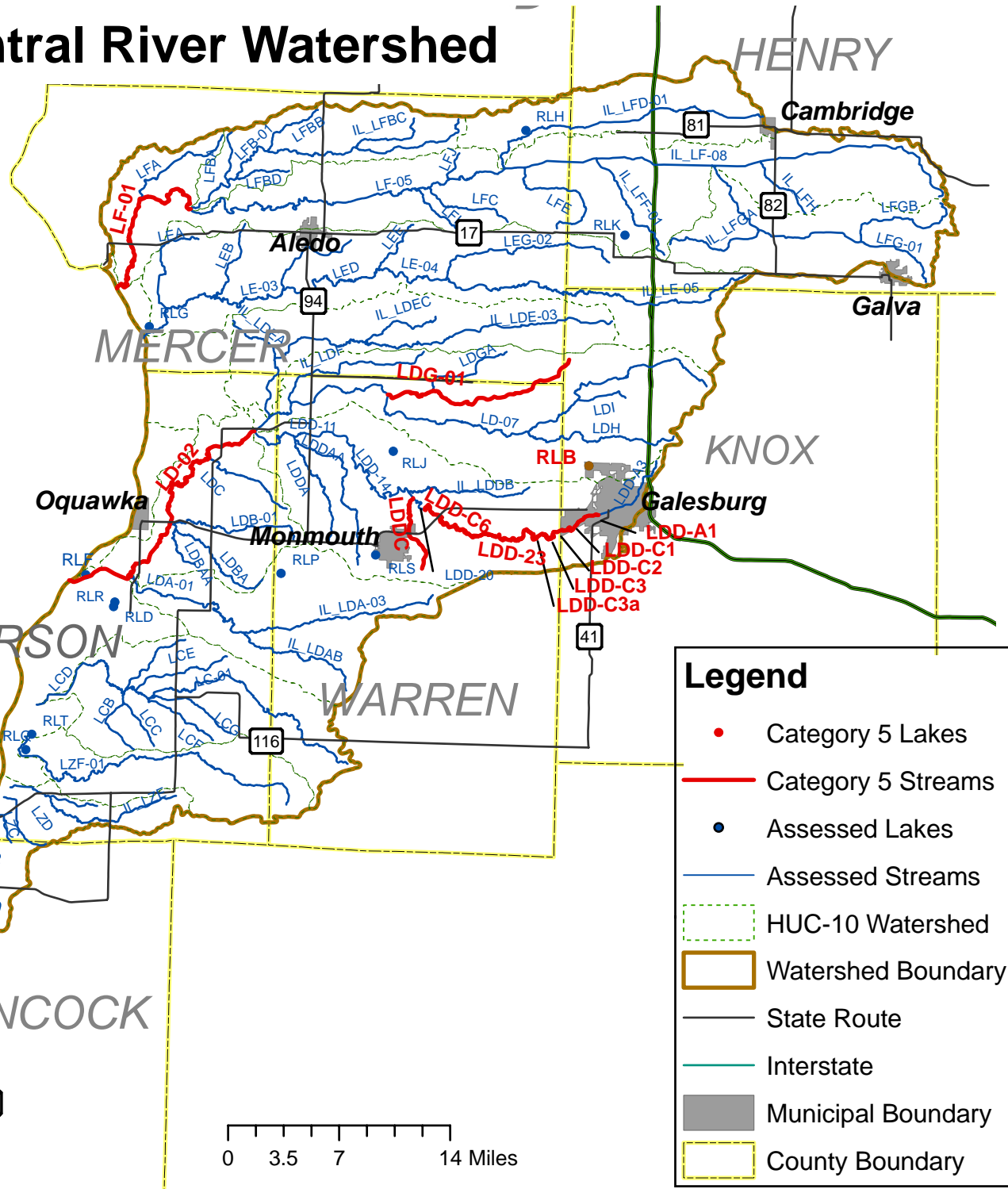
Category 5 Impaired Waters			
Water ID	Water Name	10-Digit HUC	Page No.
IL DJ-02	Spoon R.	0713000506	A-119
IL DJ-06	Spoon R.	0713000506	A-119
IL DJ-08	Spoon R.	0713000514	A-122
IL DJ-09	Spoon R.	0713000510	A-114
IL DJB-18	Big Cr.	0713000513	A-107
IL DJBZ-01	Slug Run	0713000513	A-107
IL DJE-02	Coal Cr.	0713000510	A-114
IL DJFC	Indian Cr.	0713000509	A-99
IL DJFCA	Dago Slough	0713000509	A-99
IL SDZA	BRACKEN	0713000508	A-119



# G-16. Mississippi Central River Watershed

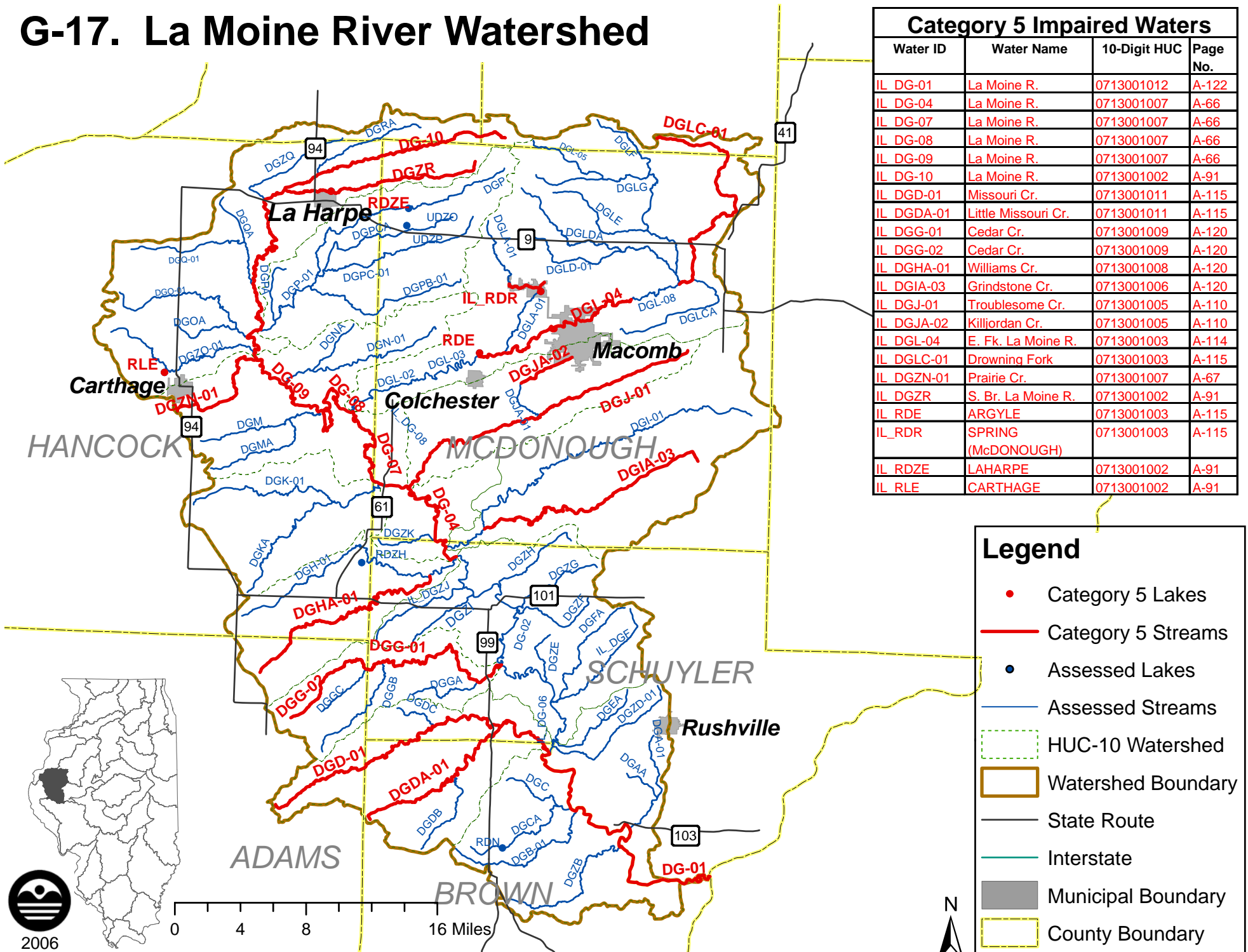
## Category 5 Impaired Waters

Water ID	Water Name	10-Digit HUC	Page No.
IL K-22	Mississippi R.	0708010419	A-112
IL LD-02	Henderson R.	0708010412	A-121
IL LDD-23	Cedar Cr.	0708010410	A-31
IL LDD-A1	Cedar Cr.	0708010410	A-31
IL LDDC	Markham Cr.	0708010410	A-31
IL LDD-C1	Cedar Cr.	0708010410	A-31
IL LDD-C2	Cedar Cr.	0708010410	A-32
IL LDD-C3	Cedar Cr.	0708010410	A-32
IL LDD-C3a	Cedar Cr.	0708010410	A-32
IL LDD-C6	Cedar Cr.	0708010410	A-32
IL_LDG-01	Middle Henderson Cr.	0708010409	A-109
IL LF-01	Edwards R.	0708010404	A-121
IL RLB	STOREY	0708010409	A-109





# G-17. La Moine River Watershed



Category 5 Impaired Waters			
Water ID	Water Name	10-Digit HUC	Page No.
IL DG-01	La Moine R.	0713001012	A-122
IL DG-04	La Moine R.	0713001007	A-66
IL DG-07	La Moine R.	0713001007	A-66
IL DG-08	La Moine R.	0713001007	A-66
IL DG-09	La Moine R.	0713001007	A-66
IL DG-10	La Moine R.	0713001002	A-91
IL DGD-01	Missouri Cr.	0713001011	A-115
IL DGDA-01	Little Missouri Cr.	0713001011	A-115
IL DGG-01	Cedar Cr.	0713001009	A-120
IL DGG-02	Cedar Cr.	0713001009	A-120
IL DGHA-01	Williams Cr.	0713001008	A-120
IL DGIA-03	Grindstone Cr.	0713001006	A-120
IL DGJ-01	Troublesome Cr.	0713001005	A-110
IL DGJA-02	KillJordan Cr.	0713001005	A-110
IL DGL-04	E. Fk. La Moine R.	0713001003	A-114
IL DGLC-01	Drowning Fork	0713001003	A-115
IL DGZN-01	Prairie Cr.	0713001007	A-67
IL DGZR	S. Br. La Moine R.	0713001002	A-91
IL RDE	ARGYLE	0713001003	A-115
IL_RDR	SPRING (McDONOUGH)	0713001003	A-115
IL RDZE	LAHARPE	0713001002	A-91
IL RLE	CARTHAGE	0713001002	A-91

## Legend

- Category 5 Lakes
- Category 5 Streams
- Assessed Lakes
- Assessed Streams
- - - HUC-10 Watershed
- ▭ Watershed Boundary
- State Route
- Interstate
- ▭ Municipal Boundary
- ▭ County Boundary

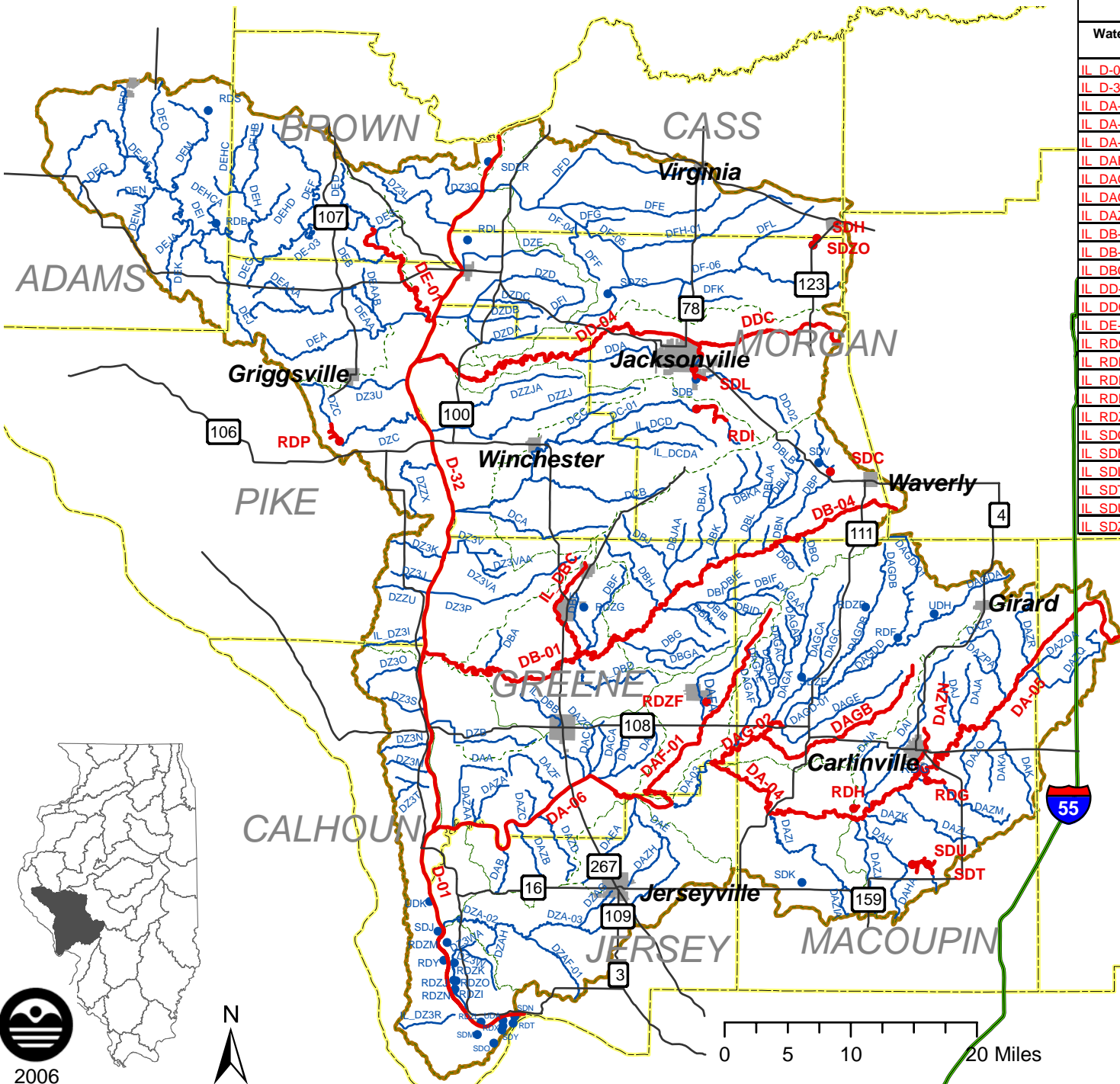


2006

0 4 8 16 Miles



# G-18. Lower Illinois/ Macoupin Creek Watershed



Category 5 Impaired Waters			
Water ID	Water Name	10-Digit HUC	Page No.
IL D-01	Illinois R.	0713001110	A-116
IL D-32	Illinois R.	0713001108	A-89
IL DA-04	Macoupin Cr.	0713001203	A-120
IL DA-05	Macoupin Cr.	0713001201	A-116
IL DA-06	Macoupin Cr.	0713001206	A-108
IL DAF-01	Taylor Cr.	0713001204	A-110
IL DAG-02	Hodges Cr.	0713001202	A-120
IL DAGB	Bear Cr.	0713001202	A-120
IL DAZN	Briar Cr.	0713001201	A-116
IL DB-01	Apple Cr.	0713001107	A-116
IL DB-04	Apple Creek	0713001106	A-107
IL DBC	Seminary Cr.	0713001107	A-116
IL DD-04	Mauvaise Terre R.	0713001104	A-115
IL DDC	N. Fk. Mauvaise Terre C	0713001104	A-115
IL DE-01	McKee Cr.	0713001102	A-122
IL RDG	CARLINVILLE	0713001201	A-116
IL RDH	BEAVER DAM	0713001201	A-117
IL RDI	JACKSONVILLE	0713001105	A-130
IL RDP	PITTSFIELD	0713001108	A-89
IL RDZF	GREENFIELD	0713001204	A-110
IL SDC	WAVERLY	0713001106	A-108
IL SDH	ASHLAND-OLD	0713001101	A-2
IL SDL	MAUVAISSE TERRE	0713001104	A-116
IL SDT	GILLESPIE OLD	0713001201	A-117
IL SDU	GILLESPIE NEW	0713001201	A-117
IL SDZO	ASHLAND-NEW LAKE	0713001101	A-2

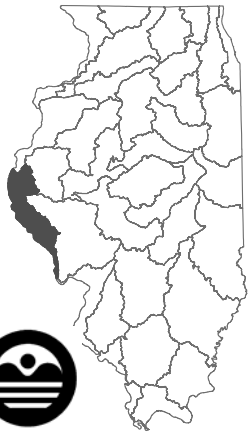
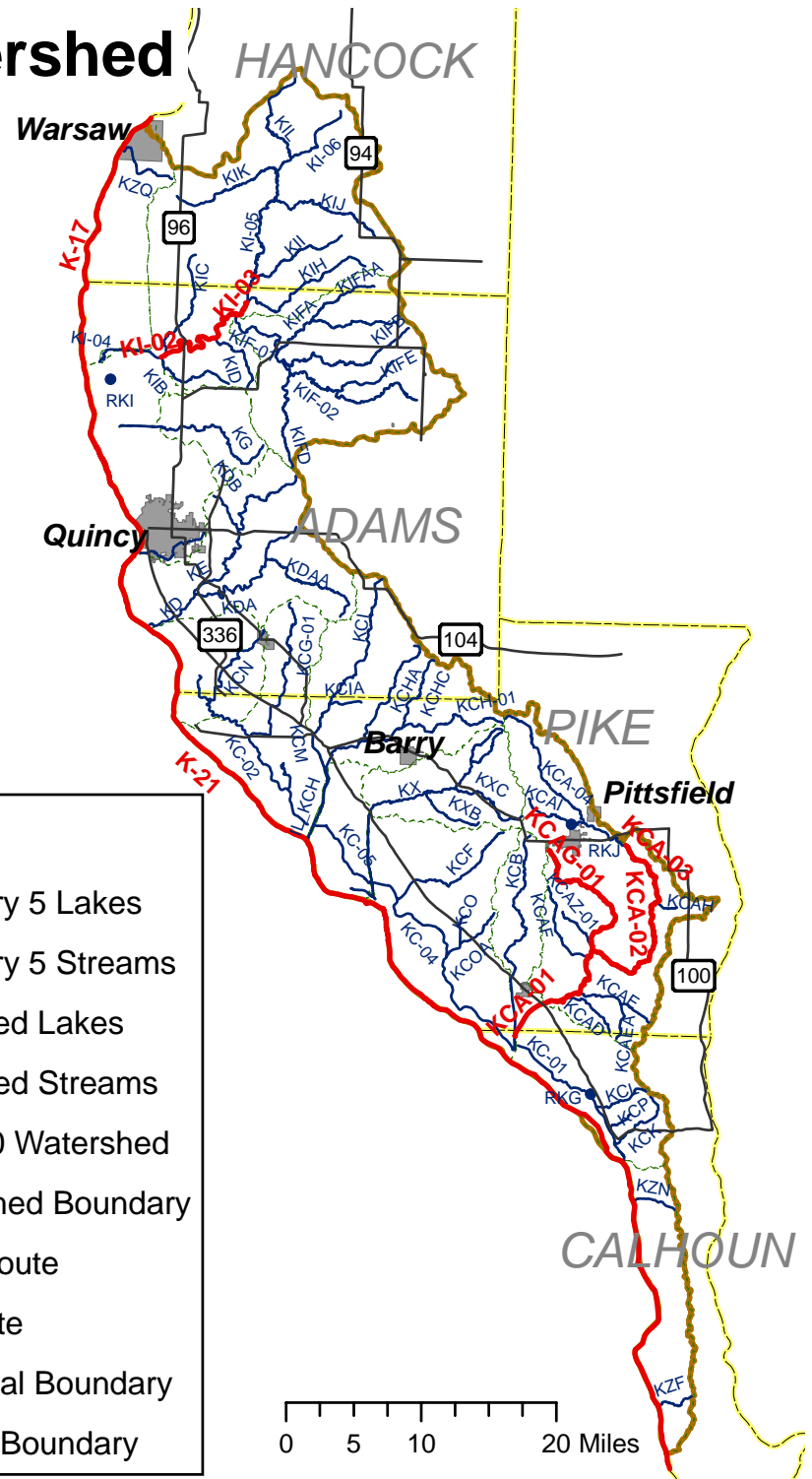
### Legend

- Category 5 Lakes
- Category 5 Streams
- Assessed Lakes
- Assessed Streams
- HUC-10 Watershed
- Watershed Boundary
- State Route
- Interstate
- Municipal Boundary
- County Boundary



# G-19. Mississippi Central River Watershed

Category 5 Impaired Waters			
Water ID	Water Name	10-Digit HUC	Page No.
IL K-17	Mississippi R.	0711000105	A-113
IL K-21	Mississippi R.	0711000411	A-118
IL KCA-01	Bay Cr.	0711000408	A-90
IL KCA-02	Bay Cr.	0711000408	A-90
IL KCA-03	Bay Cr.	0711000408	A-90
IL KCAG-01	Honey Cr.	0711000408	A-90
IL KI-02	Bear Cr.	0711000103	A-118
IL KI-03	Bear Cr.	0711000103	A-118

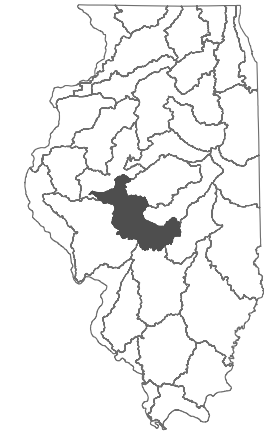




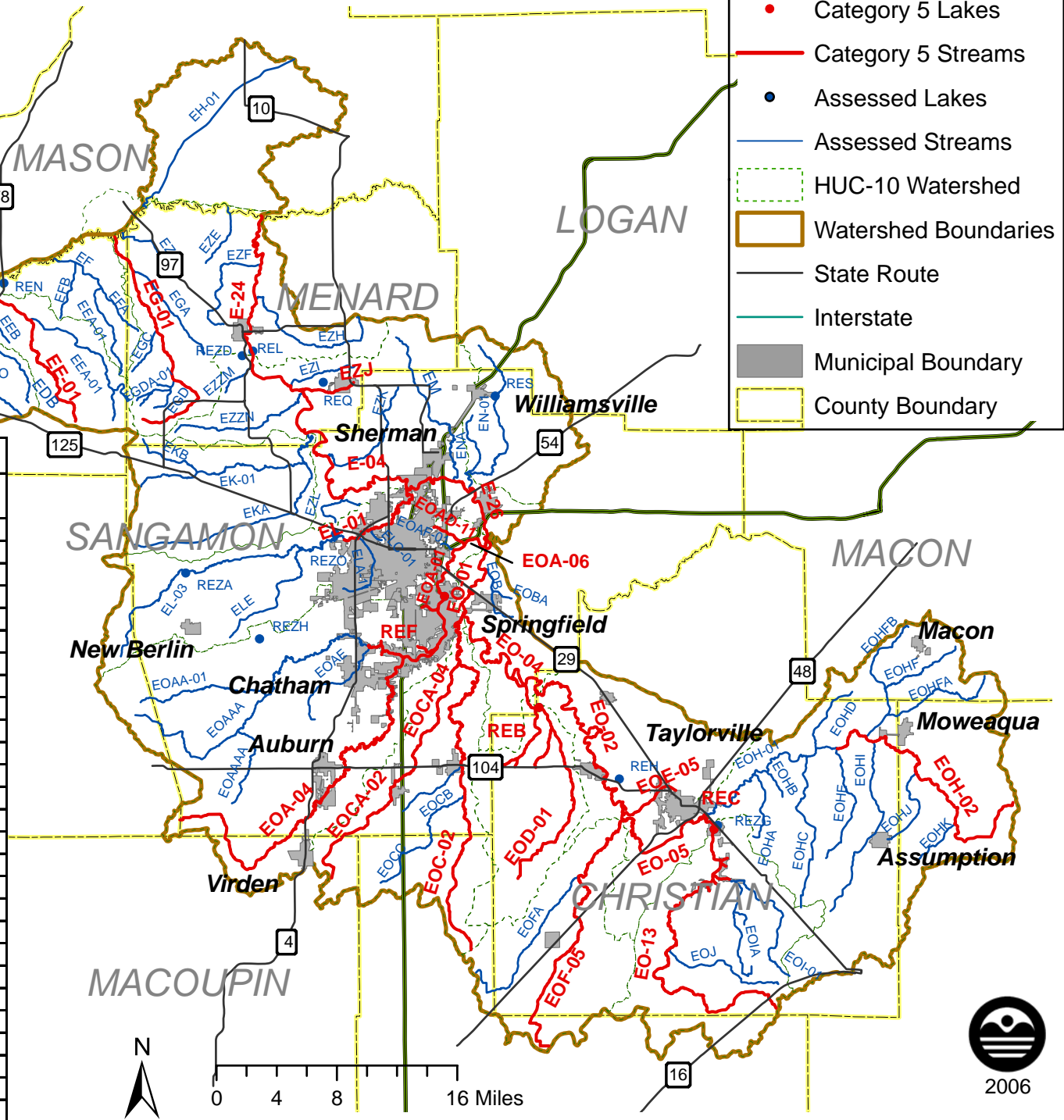
# G-20. Lower Sangamon River Watershed

## Legend

- Category 5 Lakes
- Category 5 Streams
- Assessed Lakes
- Assessed Streams
- HUC-10 Watershed
- Watershed Boundaries
- State Route
- Interstate
- Municipal Boundary
- County Boundary



Category 5 Impaired Waters			
Water ID	Water Name	10-Digit HUC	Page No.
IL E-04	Sangamon R.	0713000804	A-82
IL E-24	Sangamon R.	0713000806	A-110
IL E-25	Sangamon R.	0713000809	A-120
IL E-26	Sangamon R.	0713000804	A-82
IL EE-01	Panther Cr.	0713000808	A-122
IL EG-01	Clary Cr.	0713000806	A-110
IL EL-01	Spring Cr.	0713000802	A-100
IL EO-01	S. Fk. Sangamon R.	0713000707	A-81
IL EO-02	S. Fk. Sangamon R.	0713000704	A-71
IL EO-04	S. Fk. Sangamon R.	0713000707	A-82
IL EO-05	S. Fk. Sangamon R.	0713000704	A-71
IL EO-13	S. Fk. Sangamon R.	0713000702	A-114
IL EOA-01	Sugar Cr.	0713000708	A-82
IL EOA-04	Sugar Cr.	0713000708	A-82
IL EOA-06	Sugar Cr.	0713000708	A-82
IL EOAD-11	Hoover Branch	0713000708	A-82
IL EOC-02	Horse Cr.	0713000706	A-81
IL EOCA-02	Brush Cr.	0713000706	A-81
IL EOCA-04	Brush Cr.	0713000706	A-81
IL EOD-01	Clear Cr.	0713000705	A-119
IL EOE-05	Panther Cr.	0713000704	A-72
IL EOF-05	Bear Cr.	0713000703	A-122
IL EOH-02	Flat Br.	0713000701	A-114
IL EZJ	Town Branch	0713000804	A-83
IL REB	SANGCHRIS	0713000705	A-120
IL REC	TAYLORVILLE	0713000702	A-114
IL REF	SPRINGFIELD	0713000708	A-82

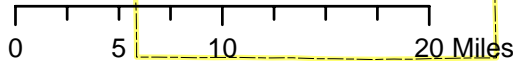
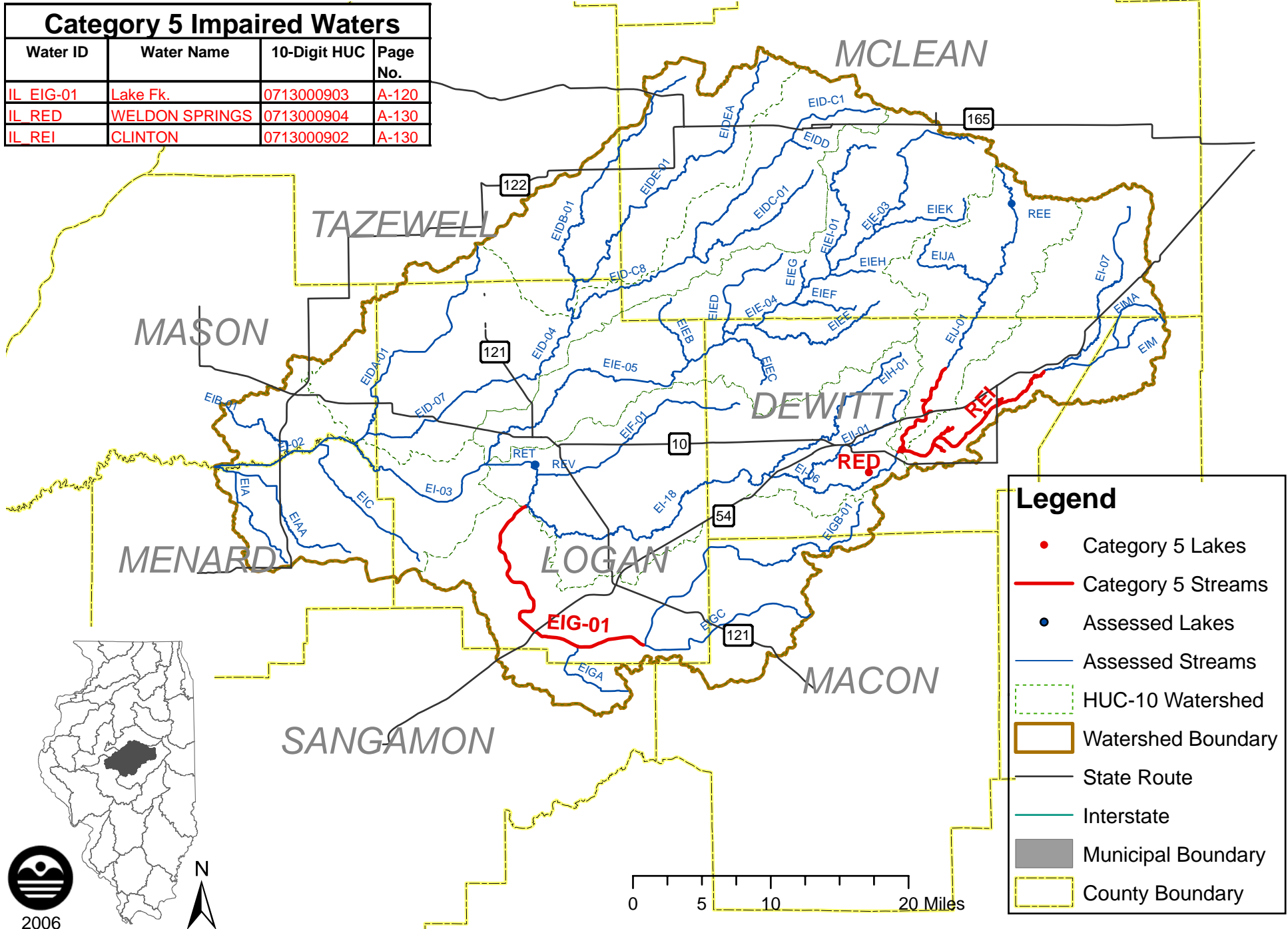


2006



# G-22. Salt Creek of Sangamon River Watershed

Category 5 Impaired Waters			
Water ID	Water Name	10-Digit HUC	Page No.
IL EIG-01	Lake Fk.	0713000903	A-120
IL RED	WELDON SPRINGS	0713000904	A-130
IL REI	CLINTON	0713000902	A-130



**Legend**

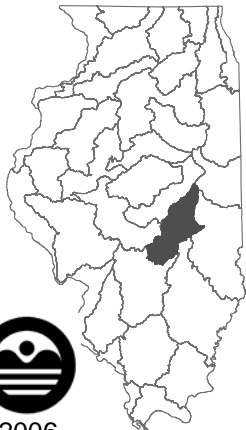
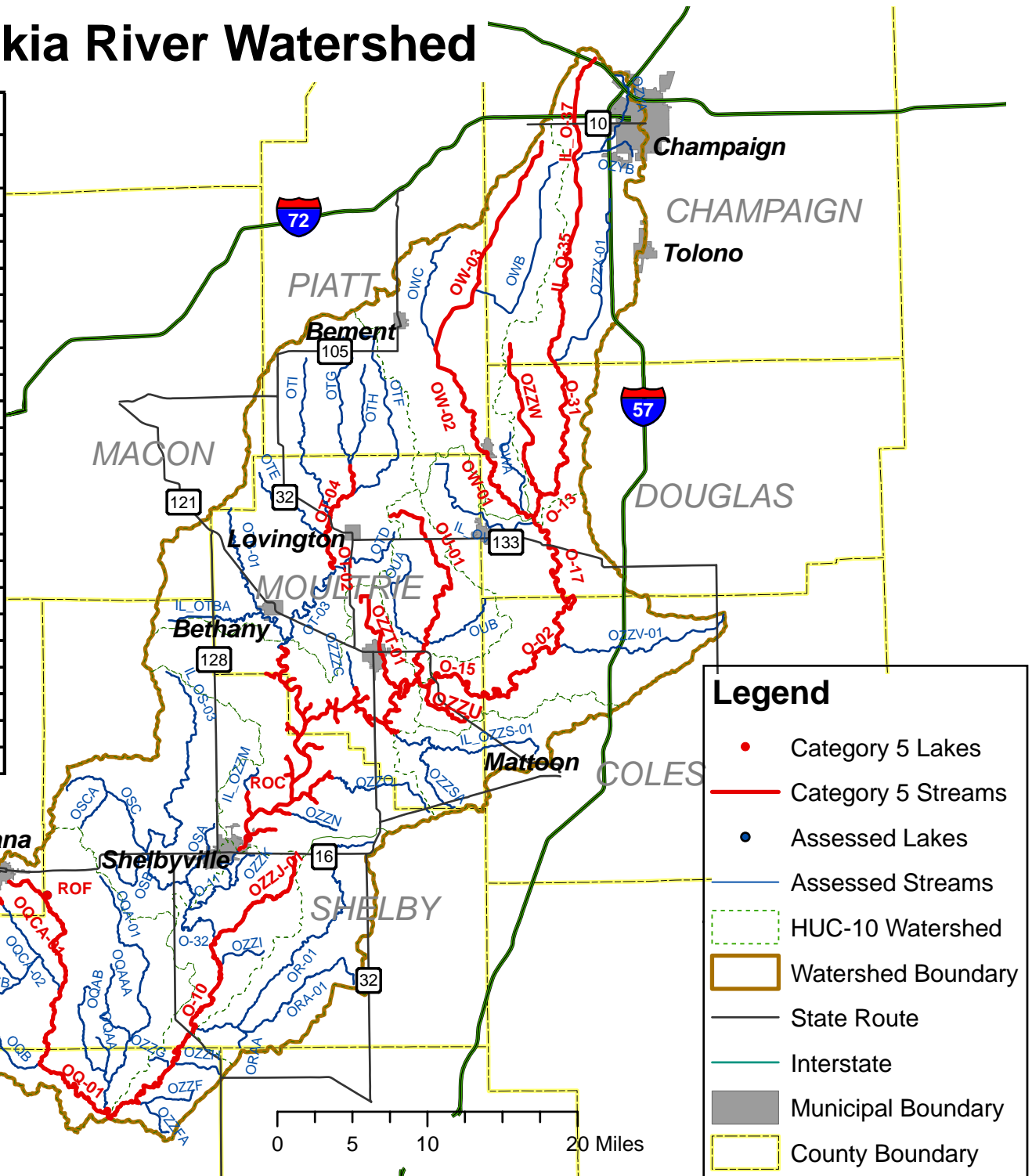
- Category 5 Lakes
- Category 5 Streams
- Assessed Lakes
- Assessed Streams
- - - HUC-10 Watershed
- Watershed Boundary
- State Route
- Interstate
- Municipal Boundary
- - - County Boundary



# G-23. Upper Kaskaskia River Watershed

## Category 5 Impaired Waters

Water ID	Water Name	10-Digit HUC	Page No.
IL O-02	Kaskaskia R.	0714020103	A-104
IL O-10	Kaskaskia R.	0714020110	A-120
IL O-13	Kaskaskia R.	0714020102	A-108
IL O-15	Kaskaskia R.	0714020103	A-104
IL O-17	Kaskaskia R.	0714020103	A-104
IL O-31	Kaskaskia R.	0714020102	A-108
IL O-35	Kaskaskia R.	0714020102	A-108
IL O-37	Kaskaskia R.	0714020102	A-108
IL OQ-01	Beck Cr.	0714020111	A-108
IL OQCA-01	Coal Cr.	0714020111	A-108
IL OT-02	W. Okaw R.	0714020106	A-85
IL OT-04	W. Okaw R.	0714020106	A-86
IL OU-01	Jonathon Cr.	0714020104	A-122
IL OW-01	Lake Fork	0714020101	A-92
IL OW-02	Lake Fork	0714020101	A-92
IL OW-03	Lake Fork	0714020101	A-92
IL OZZJ-01	Jordan Cr.	0714020110	A-120
IL OZZT-01	Asa Cr.	0714020107	A-111
IL OZZU	Coon Cr. North	0714020103	A-104
IL OZZW	Dry Fork	0714020102	A-108
IL ROC	SHELBYVILLE	0714020107	A-111
IL ROF	PANA	0714020111	A-108

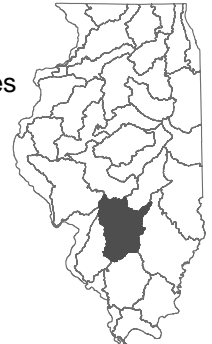
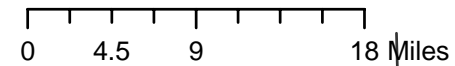


0 5 10 20 Miles

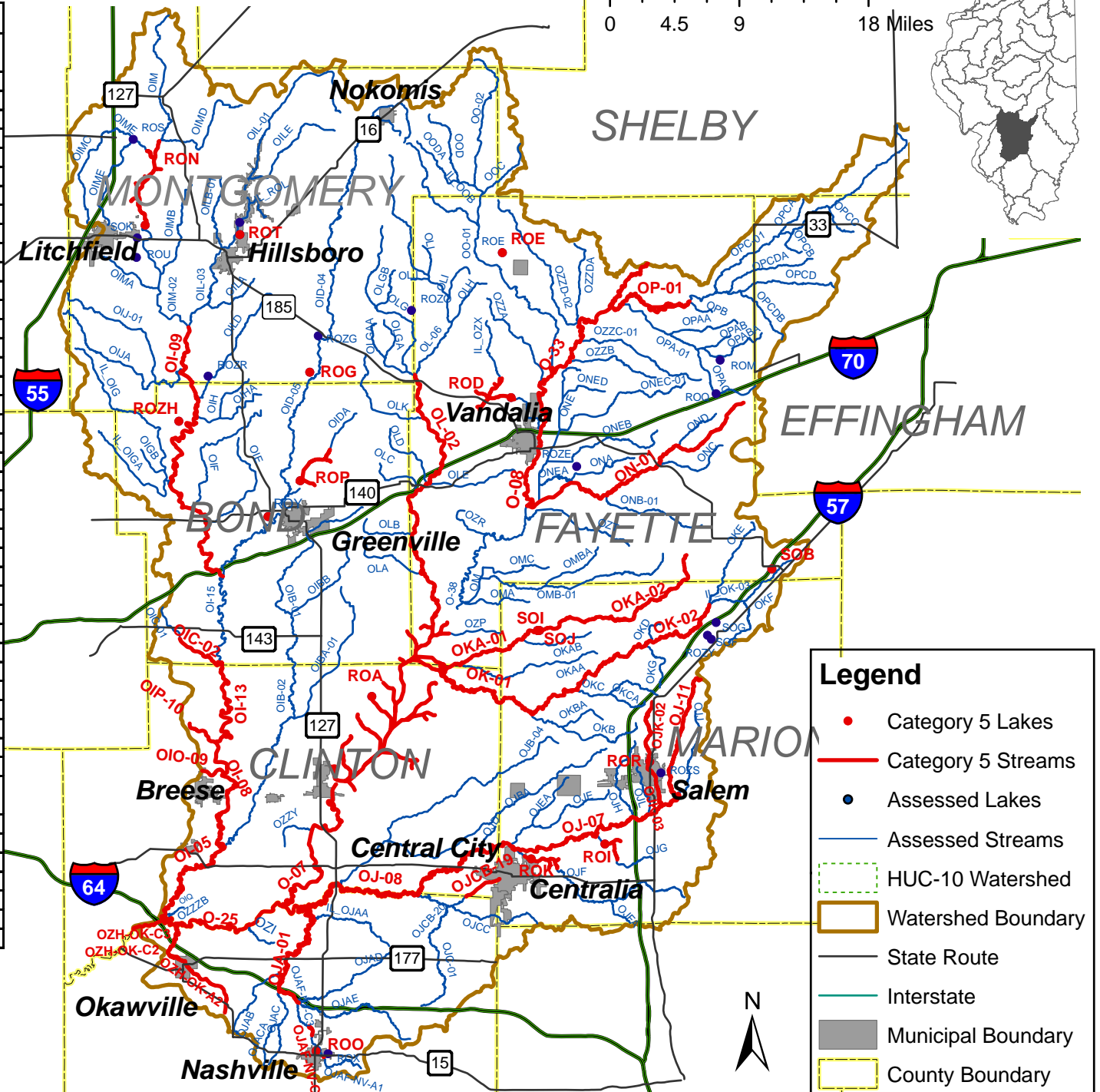
**Legend**

- Category 5 Lakes
- Category 5 Streams
- Assessed Lakes
- Assessed Streams
- HUC-10 Watershed
- Watershed Boundary
- State Route
- Interstate
- Municipal Boundary
- County Boundary

# G-24. Middle Kaskaskia River Watershed



Category 5 Impaired Waters			
Water ID	Water Name	10-Digit HUC	Page No.
IL O-07	Kaskaskia R.	0714020209	A-86
IL O-08	Kaskaskia R.	0714020206	A-69
IL O-25	Kaskaskia R.	0714020209	A-86
IL O-33	Kaskaskia R.	0714020206	A-69
IL OI-05	Shoal Cr.	0714020306	A-72
IL OI-08	Shoal Cr.	0714020306	A-72
IL OI-09	Shoal Cr.	0714020303	A-130
IL OI-13	Shoal Cr.	0714020306	A-72
IL OIC-02	Locust Fork	0714020306	A-72
IL OIO-09	Chicken Cr.	0714020306	A-72
IL OIP-10	Cattle Cr.	0714020306	A-73
IL OJ-07	Crooked Cr.	0714020208	A-76
IL OJ-08	Crooked Cr.	0714020208	A-76
IL OJ-11	Crooked Cr.	0714020208	A-76
IL OJA-01	Little Crooked Cr.	0714020207	A-120
IL OJAF-NV-C1	Nashville Gr.	0714020207	A-120
IL OJCB-19	Sewer Cr.	0714020208	A-76
IL OJK-02	Town Cr.	0714020208	A-76
IL OJK-03	Town Cr.	0714020208	A-76
IL OK-01	E. Fk. Kaskaskia R.	0714020205	A-93
IL OK-02	E. Fk. Kaskaskia R.	0714020205	A-93
IL OKA-01	N. Fk. Kaskaskia R.	0714020205	A-93
IL OKA-02	N. Fk. Kaskaskia R.	0714020205	A-94
IL OL-02	Hurricane Cr.	0714020204	A-122
IL ON-01	Hickory Cr.	0714020203	A-122
IL OP-01	Big Cr.	0714020201	A-122
IL OZH-OK-A2	Plum Cr.	0714020209	A-86
IL OZH-OK-C2	Plum Cr.	0714020209	A-86
IL OZH-OK-C3	Plum Cr.	0714020209	A-86
IL ROA	CARLYLE	0714020206	A-69
IL ROD	VANDALIA	0714020206	A-69
IL ROE	RAMSEY	0714020202	A-130
IL ROG	COFFEEN	0714020304	A-131
IL ROI	CENTRALIA	0714020208	A-77
IL ROK	RACCOON	0714020208	A-77
IL RON	LOU YAAGER	0714020301	A-130
IL ROO	NASHVILLE CITY	0714020207	A-120
IL_ROP	GOV BOND (GREENVILLE)	0714020304	A-131
IL ROR	SALEM	0714020208	A-77
IL ROT	HILLSBORO OLD	0714020302	A-2
IL ROY	GREENVILLE OLD	0714020304	A-131
IL ROZH	SORENTO	0714020303	A-131
IL SOB	FARINA	0714020205	A-94
IL SOI	PATOKA OLD	0714020205	A-94
IL SOJ	PATOKA NEW	0714020205	A-94

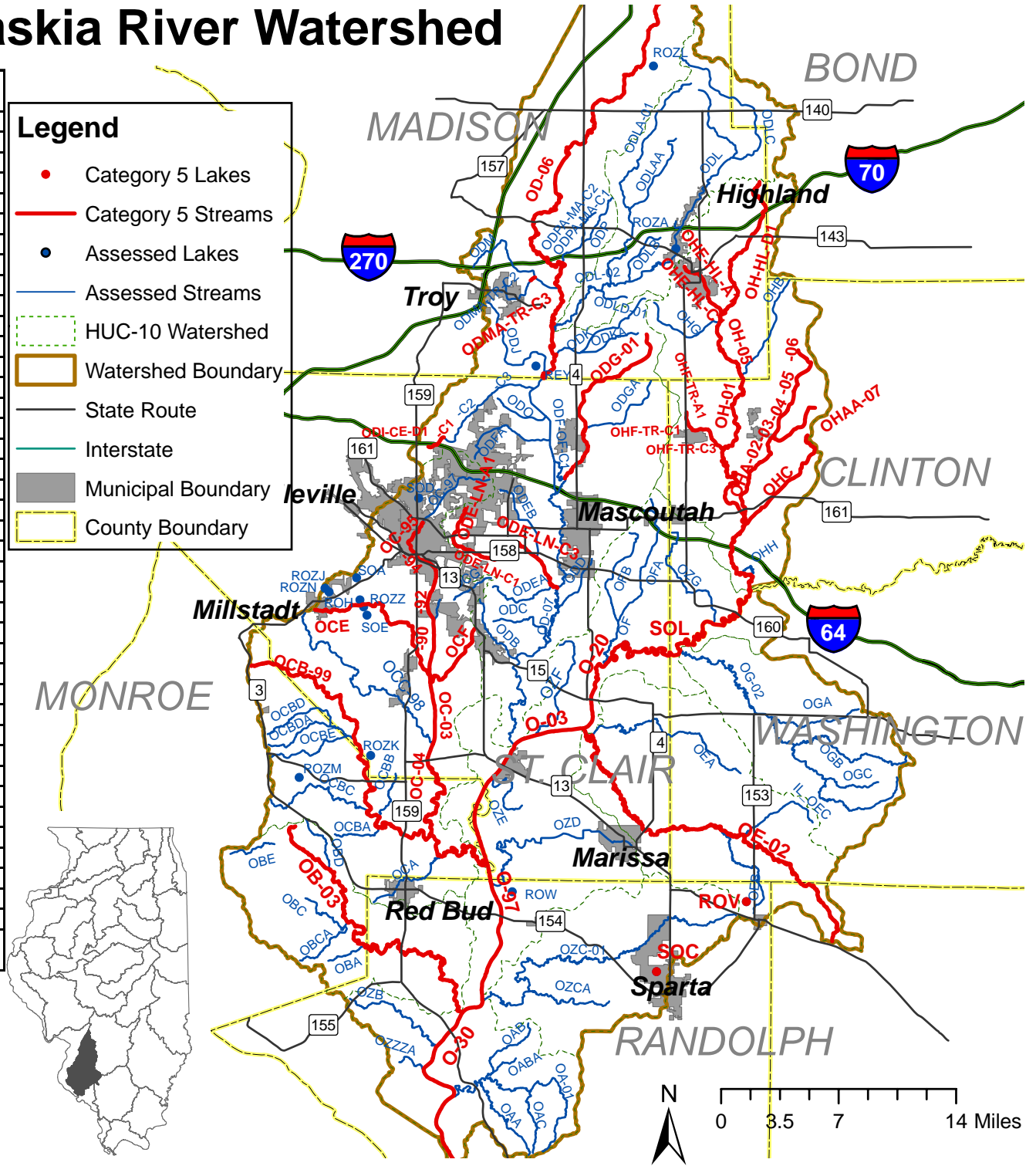


# G-25. Lower Kaskaskia River Watershed

Water ID	Water Name	10-Digit HUC	Page No.
IL_O-03	Kaskaskia R.	0714020409	A-1
IL_O-20	Kaskaskia R.	0714020409	A-1
IL_O-30	Kaskaskia R.	0714020409	A-1
IL_O-97	Kaskaskia R.	0714020409	A-1
IL_OB-03	Horse Cr.	0714020408	A-121
IL_OC-03	Richland Cr.-South	0714020406	A-55
IL_OC-04	Richland Cr.-South	0714020406	A-56
IL_OC-90	Richland Cr.-South	0714020406	A-56
IL_OC-92	Richland Cr.-South	0714020406	A-56
IL_OC-94	Richland Cr.-South	0714020406	A-56
IL_OC-95	Richland Cr.-South	0714020406	A-56
IL_OCB-99	Prairie du Long Cr.	0714020406	A-56
IL_OCE	Douglas Cr.	0714020406	A-56
IL_OCF	Kinney Branch	0714020406	A-57
IL_OD-06	Silver Cr.	0714020405	A-62
IL_ODE-LN-A1	Loop Creek	0714020405	A-62
IL_ODE-LN-C1	Loop Creek	0714020405	A-62
IL_ODE-LN-C3	Loop Creek	0714020405	A-62
IL_ODG-01	Little Silver Cr.	0714020405	A-62
IL_ODI-CE-C1	Ogles Cr.	0714020405	A-63
IL_ODI-CE-D1	Ogles Cr.	0714020405	A-63
IL_ODMA-TR-C3	Troy Creek	0714020405	A-63
IL_OE-02	Mud Cr.	0714020403	A-1
IL_OH-01	Sugar Cr.	0714020401	A-35
IL_OH-05	Sugar Cr.	0714020401	A-35
IL_OHA-02	Lake Branch	0714020401	A-35
IL_OHA-03	Lake Branch	0714020401	A-35
IL_OHA-04	Lake Branch	0714020401	A-36
IL_OHA-05	Lake Branch	0714020401	A-36
IL_OHA-06	Lake Branch	0714020401	A-36
IL_OHAA-07	Bull Branch	0714020401	A-36
IL_OHC	Grassy Branch	0714020401	A-37
IL_OHE-HL-A1	Sewer Cr.	0714020401	A-37
IL_OHE-HL-C1	Sewer Cr.	0714020401	A-37
IL_OHF-TR-A1	Trenton Creek	0714020401	A-37
IL_OHF-TR-C1	Trenton Creek	0714020401	A-37
IL_OHF-TR-C3	Trenton Creek	0714020401	A-37
IL_OH-HL-D1	Sugar Cr.	0714020401	A-37
IL_ROV	COULTERVILLE	0714020403	A-1
IL_SOC	SPARTA NW	0714020407	A-2
IL_SOL	SLM SIDCHANNEL RESERVOIR	0714020409	A-1

### Legend

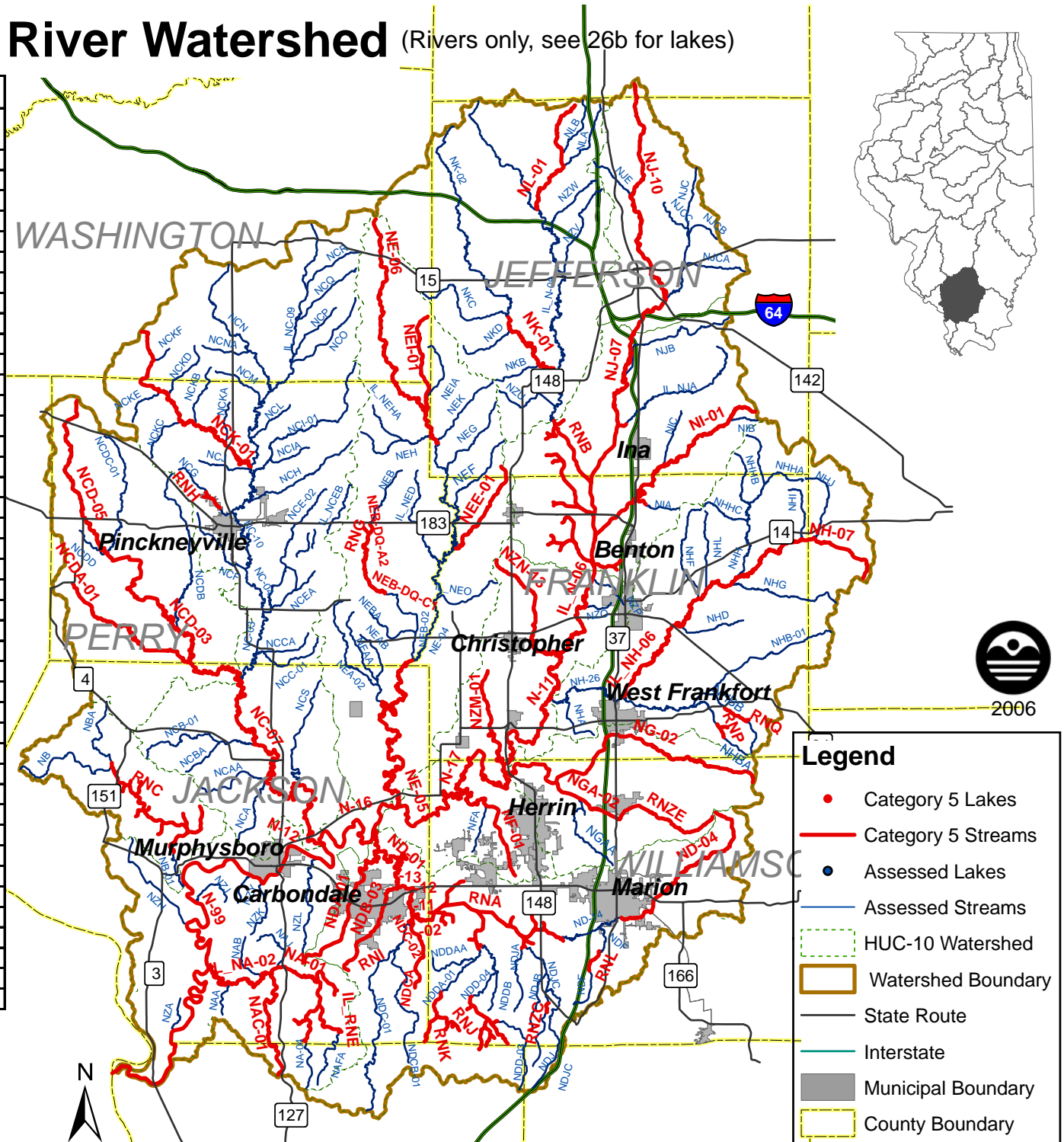
- Category 5 Lakes
- Category 5 Streams
- Assessed Lakes
- Assessed Streams
- HUC-10 Watershed
- Watershed Boundary
- State Route
- Interstate
- Municipal Boundary
- County Boundary





# G-26a. Big Muddy River Watershed (Rivers only, see 26b for lakes)

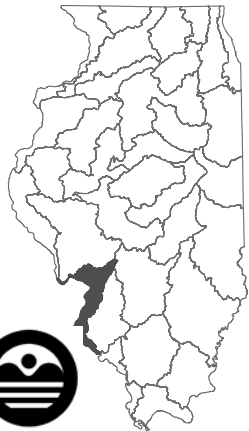
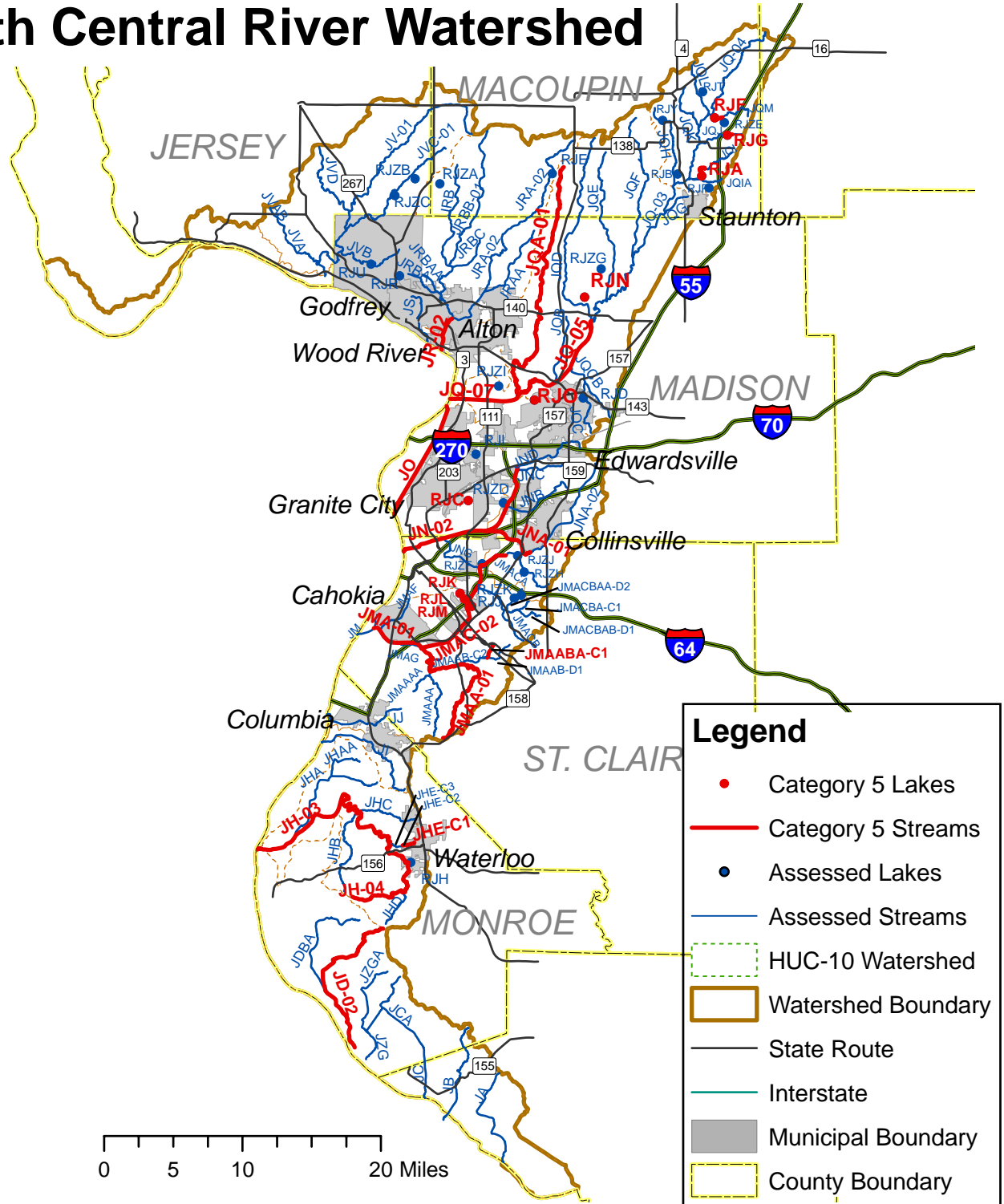
Category 5 Impaired Waters			
Water ID	Water Name	10-Digit HUC	Page No.
IL N-06	Big Muddy R.	0714010606	A-58
IL N-11	Big Muddy R.	0714010606	A-58
IL N-12	Big Muddy R.	0714010612	A-74
IL N-16	Big Muddy R.	0714010612	A-74
IL N-17	Big Muddy R.	0714010606	A-58
IL N-99	Big Muddy R.	0714010612	A-74
IL NA-01	Cedar Cr.	0714010612	A-74
IL NA-02	Cedar Cr.	0714010612	A-74
IL NAC-01	Cave Cr.	0714010612	A-74
IL NC-07	Beaucoup Cr.	0714010610	A-74
IL NCD-03	Galum Cr.	0714010609	A-101
IL NCD-05	Galum Cr.	0714010609	A-101
IL NCDA-01	Pipestone Cr.	0714010609	A-101
IL NCK-01	Swanwick Cr.	0714010610	A-74
IL ND-01	Crab Orchard Cr.	0714010608	A-65
IL ND-02	Crab Orchard Cr.	0714010608	A-65
IL ND-04	Crab Orchard Cr.	0714010608	A-65
IL ND-11	Crab Orchard Cr.	0714010608	A-65
IL ND-12	Crab Orchard Cr.	0714010608	A-65
IL ND-13	Crab Orchard Cr.	0714010608	A-65
IL NDA-01	Little Crab Orchard Cr.	0714010608	A-65
IL NDB-03	Piles Fk.	0714010608	A-65
IL NDC-02	Drury Cr.	0714010608	A-65
IL NDCA	Sycamore Cr.	0714010608	A-65
IL NE-05	Little Muddy R.	0714010607	A-60
IL NE-06	Little Muddy R.	0714010607	A-60
IL NEB-DQ-A2	Reese Cr.	0714010607	A-60
IL NEB-DQ-C1	Reese Cr.	0714010607	A-60
IL NEE-01	Little Indian Cr.	0714010607	A-61
IL NEI-01	Puncheon Cr.	0714010607	A-61
IL NF-01	Hurricane Cr.	0714010606	A-58
IL NG-02	Pond Cr.	0714010605	A-85
IL NGA-02	Lake Cr.	0714010605	A-85
IL NH-06	M. Fk. Big Muddy	0714010604	A-69
IL NH-07	M. Fk. Big Muddy	0714010604	A-70
IL NI-01	Gun Cr.	0714010603	A-67
IL NJ-07	Casey Fk.	0714010603	A-67
IL NJ-10	Casey Fk.	0714010601	A-111
IL NK-01	Rayse Cr.	0714010602	A-73
IL NL-01	Snow Cr.	0714010602	A-73
IL NZM-01	Prairie Cr.	0714010606	A-58
IL NZN-13	Andy Cr.	0714010606	A-58





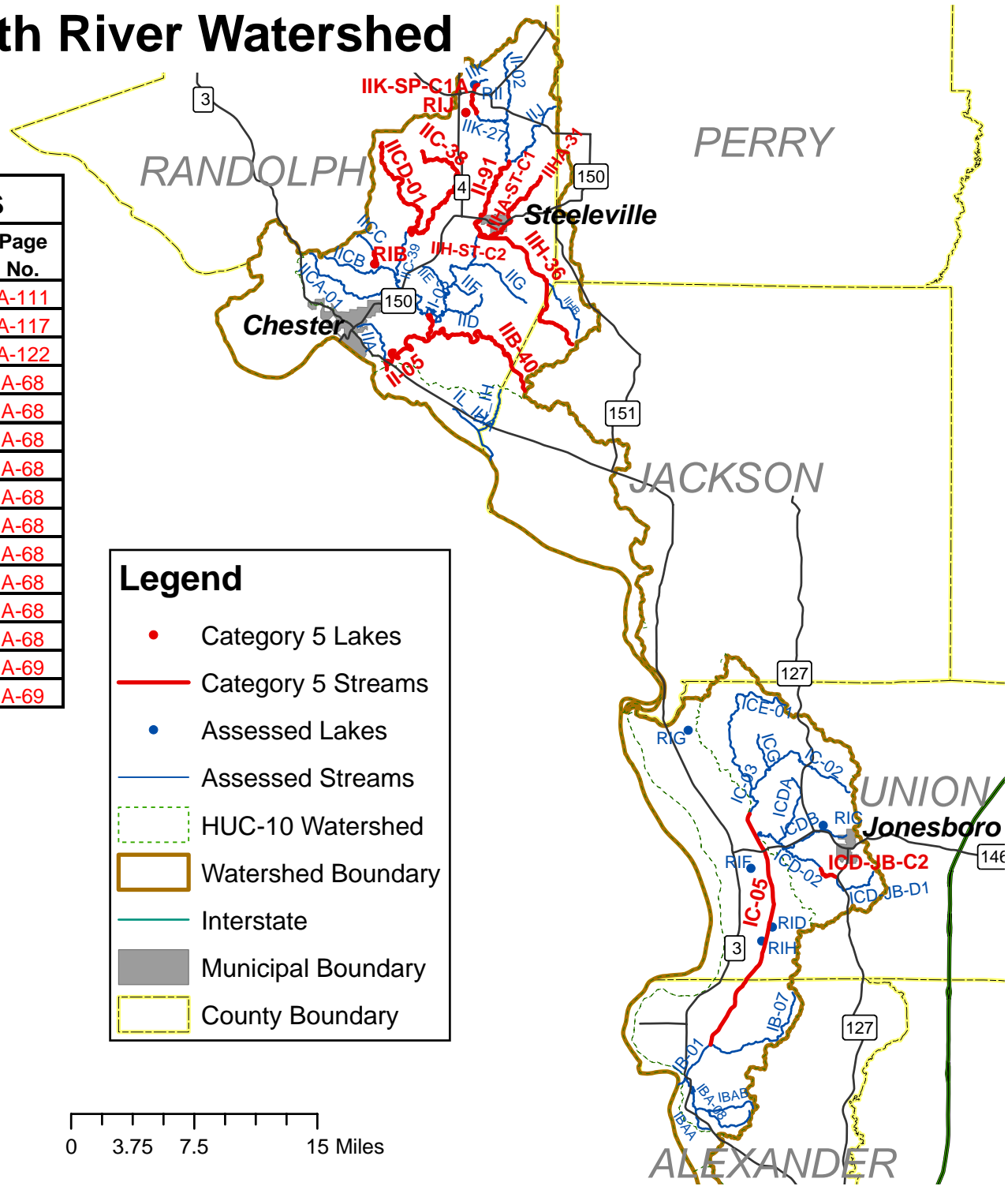
# G-27. Mississippi South Central River Watershed

Category 5 Impaired Waters			
Water ID	Water Name	10-Digit HUC	Page No.
IL_J-05	Mississippi R.	0711000905	A-113
IL_J-36	Mississippi R.	0714010109	A-110
IL_JD-02	Maeystown Cr.	0714010109	A-111
IL_JH-03	Fountain Cr.	0714010108	A-108
IL_JH-04	Fountain Cr.	0714010108	A-108
IL_JHE-C1	Waterloo Cr.	0714010108	A-108
IL_JMA-01	Cahokia Canal No.1	0714010106	A-84
IL_JMAA-01	Prairie Du Pont Cr.	0714010106	A-84
IL_JMAABA-C1	Stokey Cr.	0714010106	A-84
IL_JMAC-02	Harding Ditch	0714010106	A-84
IL_JN-02	Cahokia Canal	0714010105	A-83
IL_JNA-01	Canteen Cr.	0714010104	A-103
IL_JO	Chain o Rocks Canal	0714010105	A-83
IL_JQ-05	Cahokia Cr.	0714010103	A-117
IL_JQ-07	Cahokia Div. Channel	0714010103	A-117
IL_JQA-01	Indian Cr.	0714010103	A-117
IL_JR-02	Wood R.	0711000904	A-99
IL_RJA	STAUNTON	0714010101	A-131
IL_RJC	HORSESHOE (MADISON)	0714010105	A-83
IL_RJF	MT. OLIVE NEW	0714010101	A-131
IL_RJG	MT. OLIVE OLD	0714010101	A-131
IL_RJK	FRANK HOLTEN 1	0714010106	A-84
IL_RJL	FRANK HOLTEN 2	0714010106	A-84
IL_RJM	FRANK HOLTEN 3	0714010106	A-85
IL_RJN	HOLIDAY SHORES	0714010103	A-117
IL_RJO	TOWER (MADISON)	0714010103	A-117



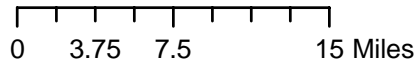
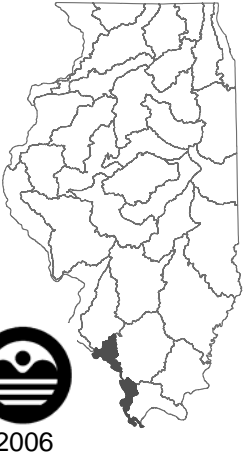
# G-28. Mississippi South River Watershed

Category 5 Impaired Waters			
Water ID	Water Name	10-Digit HUC	Page No.
IL I-84	Mississippi R.	0714010509	A-111
IL IC-05	Clear Cr.	0714010507	A-117
IL ICD-JB-C2	Dutch Cr.	0714010506	A-122
IL II-05	Marys R.	0714010502	A-68
IL II-91	Marys R.	0714010502	A-68
IL IIB-40	Mill Cr.	0714010502	A-68
IL IIC-38	Little Marys R.	0714010502	A-68
IL IICD-01	Welge Cr.	0714010502	A-68
IL IIH-36	Cox Cr.	0714010502	A-68
IL IIHA-31	North Fk. Cox Cr.	0714010502	A-68
IL IIHA-ST-C1	North Fk. Cox Cr.	0714010502	A-68
IL IIH-ST-C2	Cox Cr.	0714010502	A-68
IL IIK-SP-C1A	Maxwell Cr.	0714010502	A-68
IL RIB	RANDOLPH	0714010502	A-69
IL RIJ	SPARTA OLD	0714010502	A-69



**Legend**

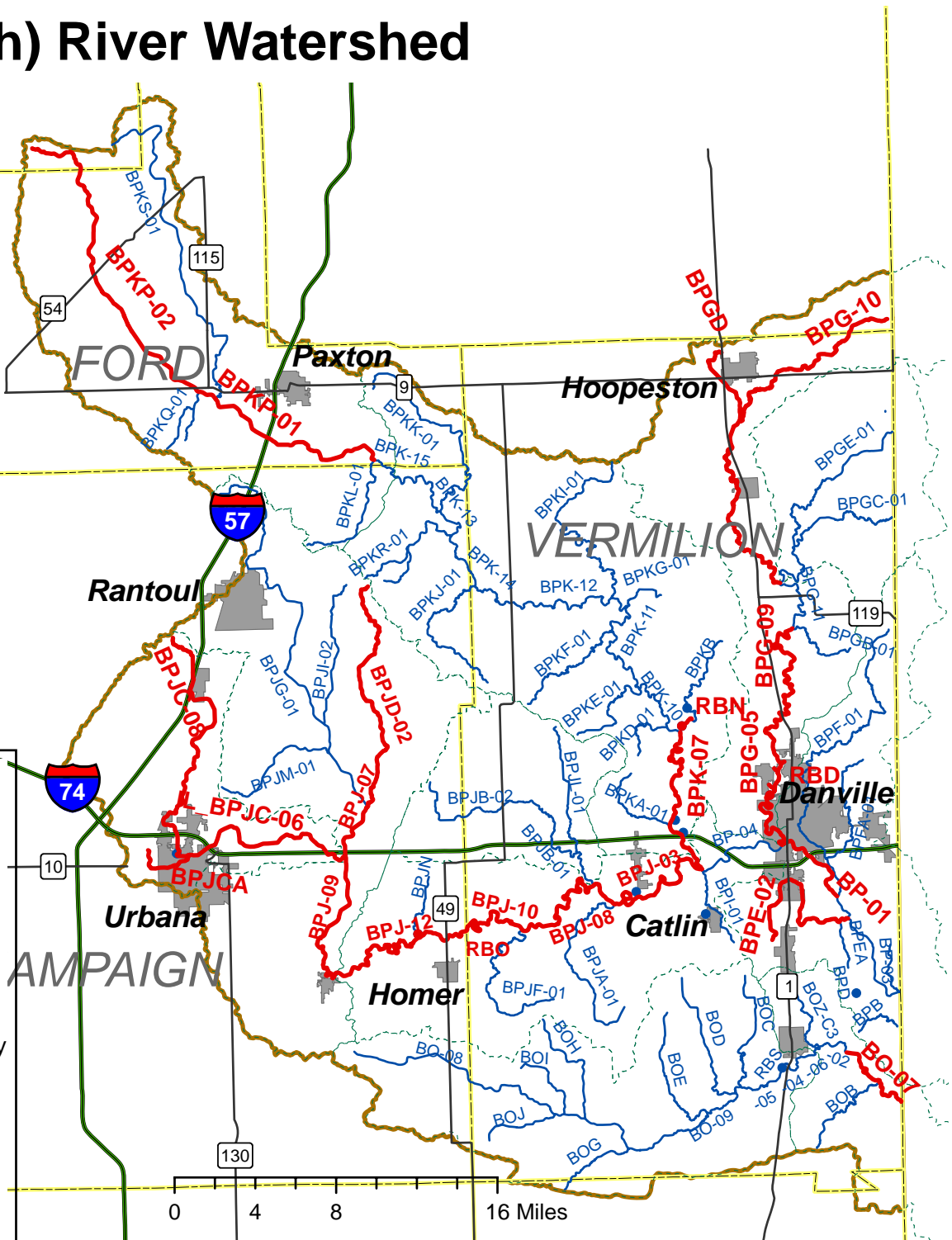
- Category 5 Lakes
- Category 5 Streams
- Assessed Lakes
- Assessed Streams
- - - HUC-10 Watershed
- ▭ Watershed Boundary
- Interstate
- ▭ Municipal Boundary
- ▭ County Boundary





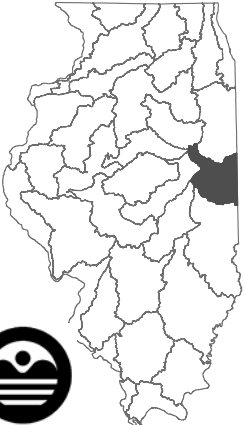
# G-29. Vermilion (Wabash) River Watershed

Category 5 Impaired Waters			
Water ID	Water Name	10-Digit HUC	Page No.
IL BO-07	Little Vermilion R.	0512010814	A-131
IL BP-01	Vermilion R.	0512010910	A-108
IL BPE-02	Grape Cr.	0512010910	A-108
IL BPG-05	N. Fk. Vermilion R.	0512010909	A-104
IL BPG-09	N. Fk. Vermilion R.	0512010909	A-104
IL BPG-10	N. Fk. Vermilion R.	0512010909	A-104
IL BPGD	Hoopeston Br.	0512010909	A-104
IL BPJ-03	Salt Fk. Vermilion R.	0512010906	A-50
IL BPJ-07	Salt Fk. Vermilion R.	0512010904	A-121
IL BPJ-08	Salt Fk. Vermilion R.	0512010906	A-50
IL BPJ-09	Salt Fk. Vermilion R.	0512010906	A-50
IL BPJ-10	Salt Fk. Vermilion R.	0512010906	A-50
IL BPJ-12	Salt Fk. Vermilion R.	0512010906	A-51
IL BPJC-06	Saline Br.	0512010903	A-78
IL BPJC-08	Saline Br.	0512010903	A-78
IL BPJCA	Boneyard Cr.	0512010903	A-78
IL BPJD-02	Spoon Br.	0512010904	A-121
IL BPK-07	Mid. Fk. Vermilion R.	0512010902	A-111
IL BPKP-01	Big Four Ditch	0512010901	A-117
IL BPKP-02	Big Four Ditch	0512010901	A-117
IL RBD	VERMILION	0512010909	A-104
IL RBN	MINGO	0512010902	A-111
IL RBO	HOMER	0512010906	A-51



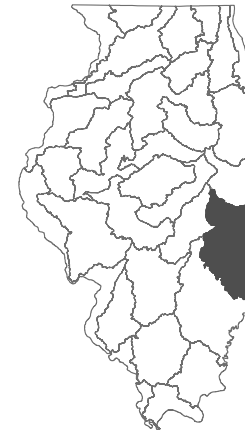
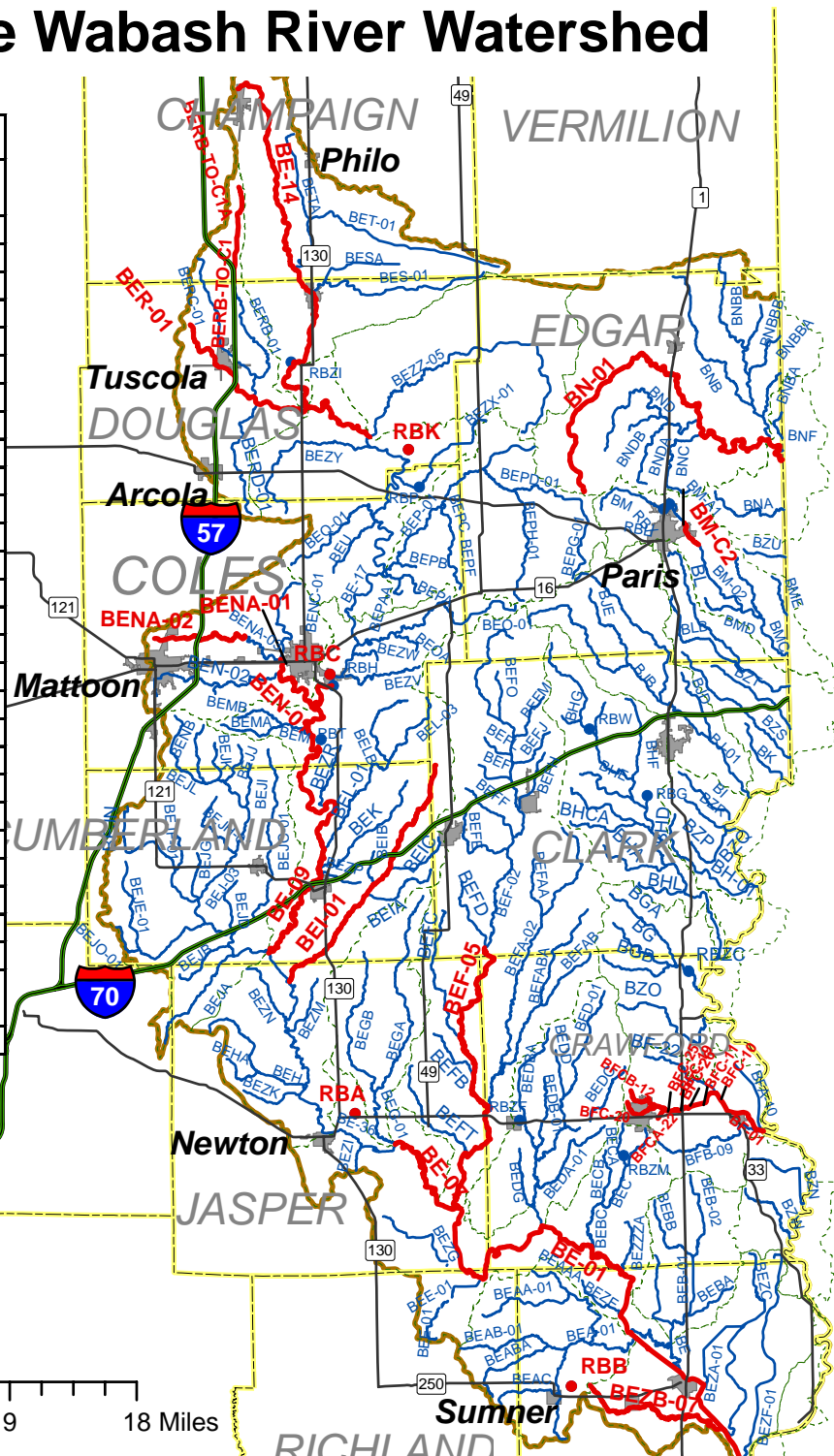
**Legend**

- Category 5 Lakes
- Category 5 Streams
- Assessed Lakes
- Assessed Streams
- HUC-10 Watershed
- Watershed Boundary
- State Route
- Interstate
- Municipal Boundary
- County Boundary



# G-30. Embarras/Middle Wabash River Watershed

Category 5 Impaired Waters			
Water ID	Water Name	10-Digit HUC	Page No.
IL B-06	Wabash R.	0512011120	A-118
IL BE-01	Embarras R.	0512011215	A-112
IL BE-07	Embarras R.	0512011212	A-112
IL BE-09	Embarras R.	0512011208	A-112
IL BE-14	Embarras R.	0512011205	A-94
IL BEF-05	N. Fk. Embarras R.	0512011210	A-121
IL BEI-01	Range Cr.	0512011208	A-112
IL BEN-01	Kickapoo Cr.	0512011206	A-104
IL BENA-01	Riley Cr.	0512011206	A-105
IL BENA-02	Riley Cr.	0512011206	A-105
IL BER-01	Scattering Fk.	0512011202	A-101
IL BERB-TO-C1	Hackett Branch	0512011202	A-101
IL BERB-TO-C1A	Hackett Branch	0512011202	A-101
IL BEZB-07	Indian Cr.	0512011215	A-112
IL BF-01	Sugar Cr.	0512011114	A-52
IL BFC-10	Robinson Cr.	0512011114	A-52
IL BFC-11	Robinson Cr.	0512011114	A-53
IL BFC-19	Robinson Cr.	0512011114	A-53
IL BFC-20	Robinson Cr.	0512011114	A-53
IL BFC-25	Robinson Cr.	0512011114	A-53
IL BFC-26	Robinson Cr.	0512011114	A-53
IL BFCA-22	Marathon Cr.	0512011114	A-53
IL BFCB-12	Quail Cr.	0512011114	A-53
IL BM-C2	Sugar Cr.	0512011105	A-121
IL BN-01	Brouilletts Cr.	0512011101	A-121
IL RBA	SAM PARR	0512011212	A-112
IL RBB	RED HILLS ST PARK	0512011213	A-129
IL_RBC	CHARLESTON SIDE CHAN	0512011208	A-112
IL RBK	WALNUT POINT	0512011205	A-94

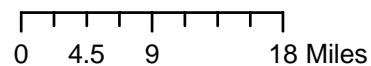


**Legend**

- Category 5 Lakes
- Category 5 Streams
- Assessed Lakes
- Assessed Streams
- - - HUC-10 Watershed
- ▭ Watershed Boundary
- State Route
- Interstate
- ▭ Municipal Boundary
- ▭ County Boundary

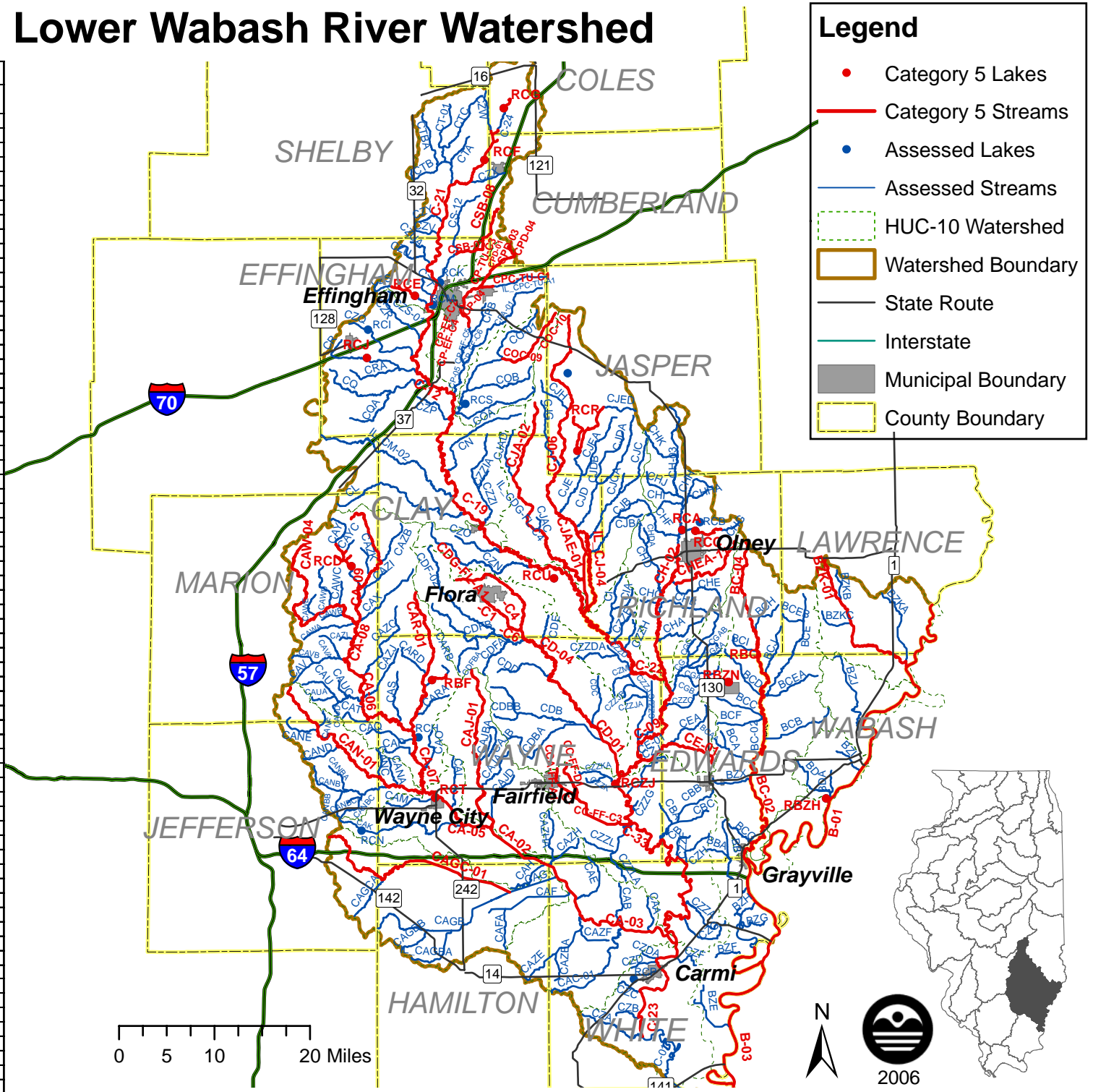


2006



# G-31. Little and Lower Wabash River Watershed

Category 5 Impaired Waters			
Water ID	Water Name	10-Digit HUC	Page No.
IL B-01	Wabash R.	0512011306	A-109
IL B-03	Wabash R.	0512011313	A-118
IL BC-02	Bonpas Cr.	0512011307	A-78
IL BC-04	Bonpas Cr.	0512011307	A-78
IL BZK-01	Raccoon Cr. South	0512011301	A-118
IL C-09	Little Wabash R.	0512011408	A-89
IL C-12	Little Wabash R.	0512011404	A-112
IL C-19	Little Wabash R.	0512011408	A-89
IL C-21	Little Wabash R.	0512011404	A-112
IL C-22	Little Wabash R.	0512011408	A-89
IL C-23	Little Wabash R.	0512011410	A-96
IL C-33	Little Wabash R.	0512011409	A-95
IL CA-02	Skillet Fk.	0512011506	A-79
IL CA-03	Skillet Fk.	0512011506	A-79
IL CA-05	Skillet Fk.	0512011506	A-79
IL CA-06	Skillet Fk.	0512011502	A-101
IL CA-07	Skillet Fk.	0512011502	A-102
IL CA-08	Skillet Fk.	0512011502	A-102
IL CA-09	Skillet Fk.	0512011502	A-102
IL CAGC-01	Auxier Ditch	0512011505	A-118
IL CAJ-01	Dry Fork	0512011504	A-121
IL CAN-01	Horse Cr.	0512011503	A-131
IL CAR-01	Brush Cr.	0512011502	A-102
IL CAW-04	Dums Cr.	0512011502	A-102
IL CCA-FF-A1	Johnson Cr.	0512011409	A-95
IL CCA-FF-C1	Johnson Cr.	0512011409	A-95
IL CC-FF-C3	Pond Cr.	0512011409	A-95
IL CC-FF-D1	Pond Cr.	0512011409	A-95
IL CD-01	Elm R.	0512011407	A-95
IL CD-04	Elm R.	0512011407	A-95
IL CDG-FL-A1	Seminary Cr.	0512011407	A-95
IL CDG-FL-C1	Seminary Cr.	0512011407	A-95
IL CDG-FL-C4	Seminary Cr.	0512011407	A-95
IL CDG-FL-C6	Seminary Cr.	0512011407	A-95
IL CE-01	Village Cr.	0512011408	A-90
IL CH-02	Fox R.	0512011406	A-78
IL CHEA-11	Big Cr.	0512011406	A-79
IL CJ-04	Big Muddy Cr.	0512011405	A-92
IL CJ-06	Big Muddy Cr.	0512011405	A-92
IL CJA-02	Little Muddy Cr.	0512011405	A-92
IL CJAE-01	Big Muddy Div. Ditch	0512011405	A-92
IL COC-09	Dieterich Cr.	0512011403	A-101
IL COC-10	Dieterich Cr.	0512011403	A-101
IL CP-04	Salt Cr.	0512011402	A-63
IL CPC-TU-C1	First Salt Cr.	0512011402	A-63
IL CPD-01	Second Salt Cr.	0512011402	A-63
IL CPD-03	Second Salt Cr.	0512011402	A-63
IL CPD-04	Second Salt Cr.	0512011402	A-64
IL CP-EF-C2	Salt Cr.	0512011402	A-64
IL CP-EF-C4	Salt Cr.	0512011402	A-64
IL CP-TU-C3	Salt Cr.	0512011402	A-64
IL CSB-07	E. Br. Green Cr.	0512011401	A-105
IL CSB-08	E. Br. Green Cr.	0512011401	A-105
IL RBF	SAM DALE	0512011502	A-102
IL RBQ	WEST SALEM NEW	0512011307	A-78
IL RBZH	BEALL WOODS	0512011306	A-109
IL RBZN	WEST SALEM OLD	0512011307	A-78
IL RCA	VERNOR	0512011406	A-79
IL RCC	OLNEY EAST FORK	0512011406	A-79
IL RCD	STEPHEN A. FORBES	0512011502	A-102
IL RCE	SARA	0512011401	A-105
IL RCF	MATTOON	0512011401	A-105
IL RCG	PARADISE (COLES)	0512011401	A-105
IL RCJ	ALTAMONT NEW	0512011404	A-112
IL RCR	NEWTON	0512011405	A-92
IL RCT	WAYNE CITY SCR	0512011506	A-79
IL RCU	Clay City SCR	0512011408	A-90
IL RCZJ	FAIRFIELD	0512011409	A-95



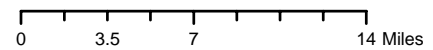
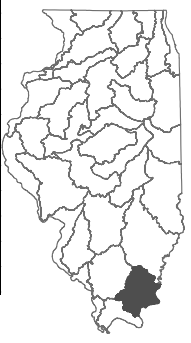
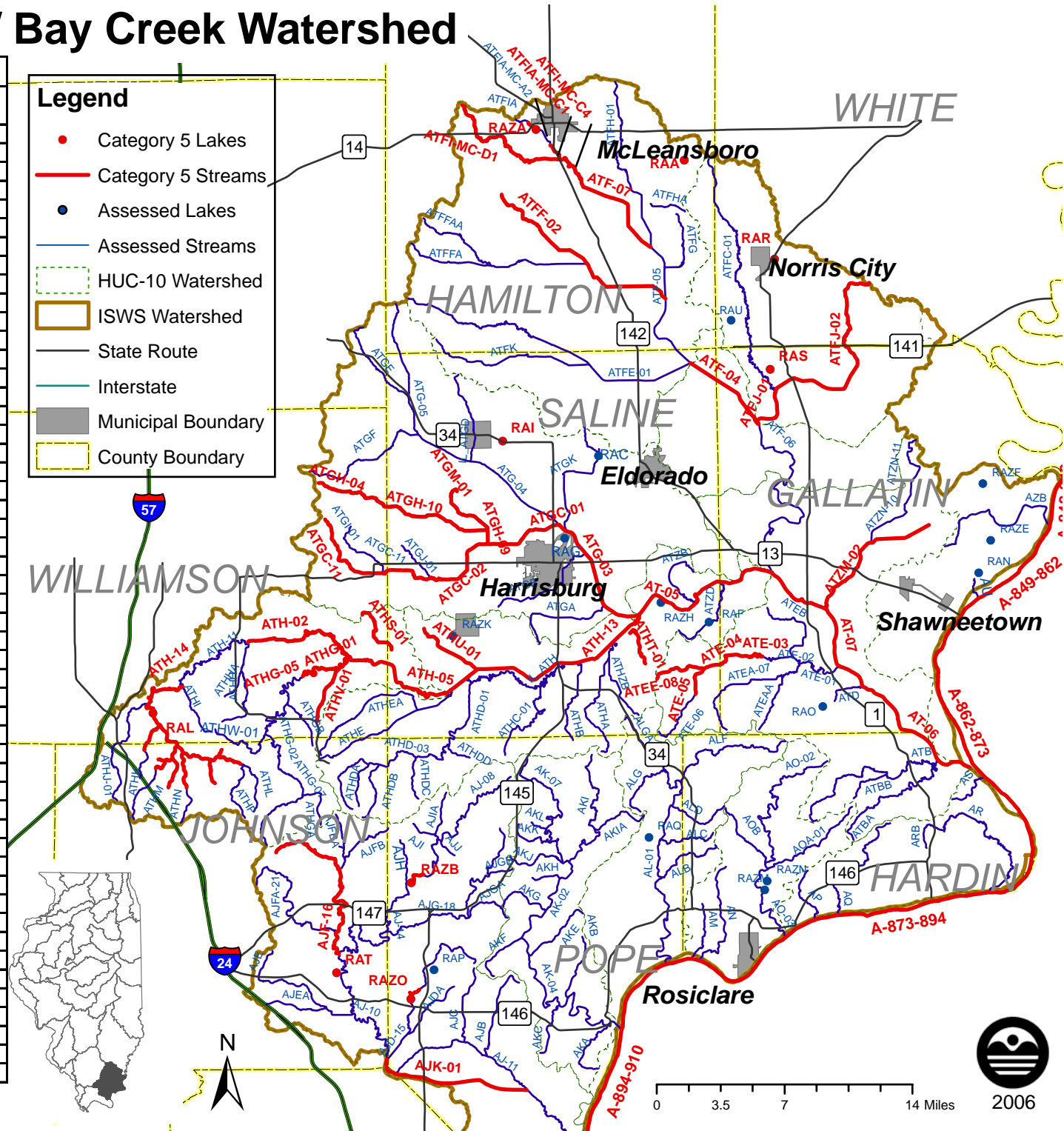


# G-32. Saline River/ Bay Creek Watershed

Category 5 Impaired Waters			
Water ID	Water Name	10-Digit HUC	Page No.
IL A-848-849	Ohio River	0514020301	A-96
IL A-849-862	Ohio River	0514020301	A-96
IL A-862-873	Ohio River	0514020305	A-109
IL A-873-894	Ohio River	0514020310	A-112
IL A-894-910	Ohio River	0514020317	A-96
IL A-910-920	Ohio River	0514020318	A-112
IL AJF-16	Cedar Cr.	0514020317	A-96
IL AJK-01	Bay Cr. Ditch	0514020317	A-96
IL AT-05	Saline R.	0514020403	A-64
IL AT-06	Saline R.	0514020407	A-43
IL AT-07	Saline R.	0514020407	A-43
IL ATE-03	Eagle Cr.	0514020407	A-43
IL ATE-04	Eagle Cr.	0514020407	A-43
IL ATE-05	Eagle Cr.	0514020407	A-43
IL ATEE-08	Rose Cr.	0514020407	A-44
IL ATF-04	N. Fk. Saline R.	0514020406	A-121
IL ATF-07	N. Fk. Saline R.	0514020404	A-90
IL ATFF-02	Contrary Cr.	0514020404	A-90
IL ATFIA-MC-C1	Bear Cr.	0514020404	A-90
IL ATFI-MC-C4	Tenmile Cr.	0514020404	A-90
IL ATFJ-01	Cane Cr.	0514020405	A-92
IL ATFJ-02	Cane Cr.	0514020405	A-92
IL ATG-03	M. Fk. Saline R.	0514020402	A-39
IL ATGC-01	Bankston Fk.	0514020402	A-40
IL ATGC-02	Bankston Fk.	0514020402	A-40
IL ATGC-11	Bankston Fk.	0514020402	A-40
IL ATGH-04	Brushy Cr.	0514020402	A-40
IL ATGH-09	Brushy Cr.	0514020402	A-41
IL ATGH-10	Brushy Cr.	0514020402	A-41
IL ATGM-01	Harco Br.	0514020402	A-41
IL ATH-02	S. Fk. Saline R.	0514020401	A-96
IL ATH-05	S. Fk. Saline R.	0514020401	A-97
IL ATH-13	S. Fk. Saline R.	0514020403	A-64
IL ATH-14	S. Fk. Saline R.	0514020401	A-97
IL ATHG-01	Sugar Cr.	0514020401	A-97
IL ATHG-05	Sugar Cr.	0514020401	A-97
IL ATHS-01	Brier Cr.	0514020401	A-98
IL ATHT-01	Stillhouse Cr.	0514020403	A-64
IL ATHU-01	Peters Slough	0514020403	A-64
IL ATHV-01	East Palzo Cr.	0514020401	A-98
IL ATZM-02	Cypress Ditch	0514020407	A-44
IL RAA	DOLAN	0514020404	A-90
IL RAI	HARRISBURG RESV.	0514020402	A-41
IL RAL	LAKE OF EGYPT	0514020401	A-98
IL RAR	NORRIS CITY RES.	0514020405	A-93
IL RAS	OMAHA	0514020405	A-93
IL RAT	VIENNA CORR. CNTR	0514020317	A-96
IL RAZA	McLEANSBORO NEW	0514020404	A-90
IL RAZB	Bay Creek Lake No. 5	0514020317	A-96
IL RAZO	SUGAR CREEK LAKE	0514020317	A-96

### Legend

- Category 5 Lakes
- Category 5 Streams
- Assessed Lakes
- Assessed Streams
- HUC-10 Watershed
- ISWS Watershed
- State Route
- Interstate
- Municipal Boundary
- County Boundary



2006

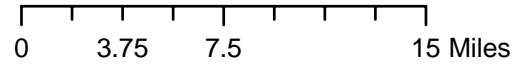
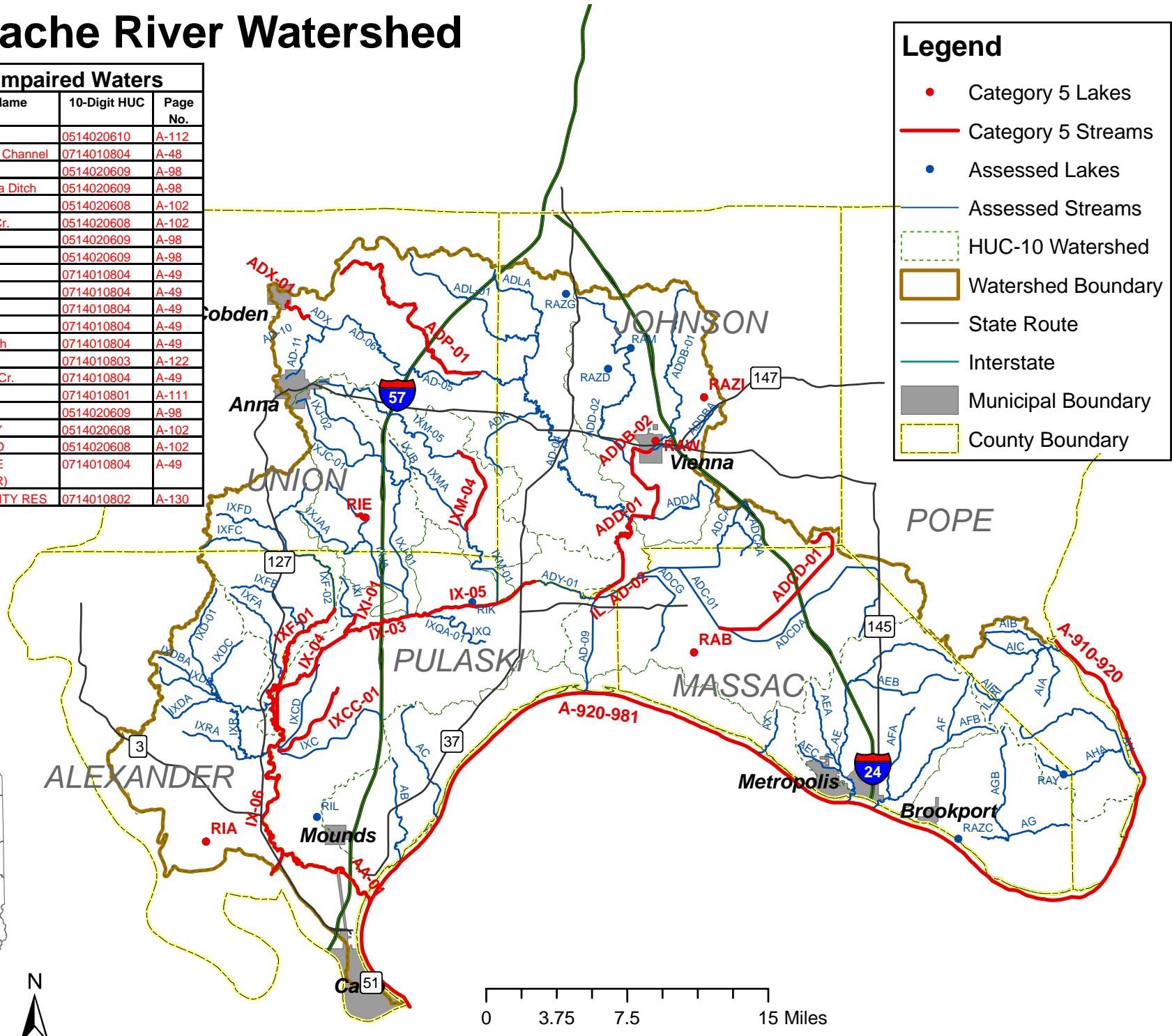
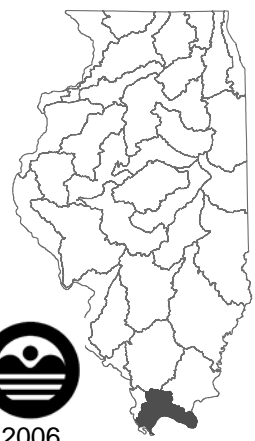


# G-33. Cache River Watershed

Category 5 Impaired Waters			
Water ID	Water Name	10-Digit HUC	Page No.
IL A-920-981	Ohio River	0514020610	A-112
IL AA-01	Cache R. Old Channel	0714010804	A-48
IL AD-02	Cache R.	0514020609	A-98
IL ADCD-01	New Columbia Ditch	0514020609	A-98
IL ADD-01	Dutchman Cr.	0514020608	A-102
IL ADDB-02	Little Cache Cr.	0514020608	A-102
IL ADP-01	Bradshaw Cr.	0514020609	A-98
IL ADX-01	Cache Cr.	0514020609	A-98
IL IX-03	Cache R.	0714010804	A-49
IL IX-04	Cache R.	0714010804	A-49
IL IX-05	Cache R.	0714010804	A-49
IL IX-06	Cache R.	0714010804	A-49
IL IXCC-01	Pulaski Slough	0714010804	A-49
IL IXF-01	Mill Cr.	0714010803	A-122
IL IXI-01	Indian Camp Cr.	0714010804	A-49
IL IXM-04	Cypress Cr.	0714010801	A-111
IL RAB	MERMET	0514020609	A-98
IL RAW	VIENNA CITY	0514020608	A-102
IL RAZI	BLOOMFIELD	0514020608	A-102
IL_RIA	HORSESHOE (ALEXANDER)	0714010804	A-49
IL RIE	DONGOLA CITY RES	0714010802	A-130

### Legend

- Category 5 Lakes
- Category 5 Streams
- Assessed Lakes
- Assessed Streams
- HUC-10 Watershed
- Watershed Boundary
- State Route
- Interstate
- Municipal Boundary
- County Boundary



2006

