

REPORT OF
PHASE I ENVIRONMENTAL SITE ASSESSMENT

Atlanta BeltLine Corridor
Simpson Road to DeKalb Avenue
Atlanta, Fulton and DeKalb County, Georgia

Prepared For:

Atlanta BeltLine, Inc.
86 Pryor Street, SW, Suite 200
Atlanta, Georgia 30303

Prepared By:



MACTEC ENGINEERING AND CONSULTING, INC.
396 Plasters Avenue, NE
Atlanta, Georgia 30024

As a Member of the
PERKINS + WILL AND FIELD OPERATIONS DESIGN TEAM

November 1, 2010

MACTEC PROJECT: 6151-10-0104



engineering and constructing a better tomorrow

November 1, 2010

Kevin Burke
Senior Project Manager
Atlanta BeltLine, Inc.
86 Pryor Street, SW, Suite 200
Atlanta, Georgia 30303

**Subject: Report of Phase I Environmental Site Assessment
Atlanta BeltLine Corridor
Simpson Road to DeKalb Avenue
Atlanta, Fulton and DeKalb County, Georgia
MACTEC Project: 6151-10-0104**

Dear Mr. Burke:

As a member of the Perkins & Will and Field Operations Design Team, MACTEC Engineering and Consulting Inc. (MACTEC), is pleased to submit this report of our Phase I Environmental Site Assessment for the Atlanta BeltLine Corridor from Simpson Road to DeKalb Avenue in Atlanta Fulton and DeKalb County, Georgia. The purpose of our Phase I services was to identify environmental concerns, recognized environmental conditions and business environmental risks.

This report is intended for the use of Atlanta Beltline, Inc. subject to the contractual terms agreed to for this project. Reliance on this document by any other party is prohibited without the express consent of Atlanta BeltLine, Inc. and that party's execution of mutually agreeable terms and conditions with MACTEC. Use of this report for purposes beyond those reasonably intended by Atlanta BeltLine, Inc. and MACTEC will be at the sole risk of the user.

This report presents project information, which includes survey procedures and limitations, along with our findings, conclusions and recommendations. We appreciate the opportunity to serve as your environmental consultant and look forward to assisting you further. If you have any questions, please do not hesitate to contact us.

Sincerely,

MACTEC ENGINEERING AND CONSULTING, INC.

Stephen R. Foley
Senior Geologist

Charles T. Ferry
Senior Principal

Dustin J. Heizer
Project Manager

CC: John Threadgill, Perkins + Will

T:\envir\10-0104 BCD ESA Report 11-1-10.docx

MACTEC Engineering and Consulting, Inc.

396 Plasters Avenue, Atlanta, GA 30324 • Phone: 404.873.4761 • Fax: 404.817.0175

www.mactec.com

Printed with Environmentally-Responsible Products
Please Recycle!

TABLE OF CONTENTS

	<u>Page</u>
1.0 INTRODUCTION	1-1
1.1 BACKGROUND	1-1
1.2 PROCEDURES	1-2
1.3 QUALIFICATIONS	1-3
1.3.1 Limitations	1-3
1.3.2 Definitions	1-3
1.3.3 User Reliance	1-4
1.3.4 Significant Assumptions	1-4
1.3.5 Exceptions/Data Gaps	1-4
1.3.6 Deviations/Deletions	1-4
2.0 SITE SETTING.....	2-1
2.1 GENERAL DESCRIPTION.....	2-1
2.2 HYDROGEOLOGY	2-1
2.2.1 Geologic Setting	2-2
2.2.2 Groundwater	2-2
3.0 REGULATORY OVERVIEW	3-1
4.0 CORRIDOR AND SURROUNDING LAND USE	4-1
4.1 WEST CORRIDOR SECTION G620+00 TO G720+00 – FIGURES 1 AND 2	4-1
4.1.1 West BeltLine Corridor	4-2
4.1.2 Surrounding Land Use – Inside the West Corridor.....	4-3
4.1.3 Surrounding Land Use – Outside the Corridor	4-5
4.2 SOUTHWEST CORRIDOR SECTION G720 +00 TO G825+00 – FIGURES 2 AND 3.....	4-6
4.2.1 Southwest BeltLine Corridor	4-6
4.2.2 Surrounding Land Use – Inside the Southwest Corridor	4-8
4.2.3 Surrounding Land Use – Outside the Southwest Corridor	4-9
4.3 SOUTHEAST CORRIDOR SECTION G825+00 TO G950+00 – FIGURES 4 AND 5.....	4-12
4.3.1 Southeast BeltLine Corridor	4-12
4.3.2 Surrounding Land Use – Inside the Southeast Corridor	4-13
4.3.3 Surrounding Land Use – Outside the Southeast Corridor.....	4-16
4.4 EAST CORRIDOR SITE SECTION G950+00 TO G80+00 – FIGURES 5 AND 6	4-20
4.4.1 East BeltLine Corridor.....	4-20
4.4.2 Surrounding Land Use – Inside the East Corridor.....	4-21
4.4.3 Surrounding Land Use – Outside the East Corridor	4-23
4.4.4 Surrounding Land Use – East City Roadway Section	4-26
5.0 USER/ OWNER PROVIDED INFORMATION	5-1
5.1 TITLE RECORDS	5-1
5.2 ENVIRONMENTAL LIENS.....	5-1

5.3	SPECIALIZED KNOWLEDGE.....	5-1
5.4	COMMONLY KNOWN INFORMATION	5-1
5.5	VALUATION REDUCTION FOR ENVIRONMENTAL ISSUES	5-1
5.6	OWNER/PROPERTY MANAGER/OCCUPANT INFORMATION.....	5-1
5.7	REASON FOR PERFORMING THE PHASE I	5-1
6.0	INTERVIEWS	6-1
6.1	PROPERTY OWNER/MANAGER	ERROR! BOOKMARK NOT DEFINED.
6.2	SITE TENANTS.....	ERROR! BOOKMARK NOT DEFINED.
6.3	PAST OWNER/ TENANTS.....	ERROR! BOOKMARK NOT DEFINED.
6.4	SURROUNDING PROPERTY OWNERS/ TENANTS.....	ERROR! BOOKMARK NOT DEFINED.
6.5	LOCAL GOVERNMENT OFFICIALS	ERROR! BOOKMARK NOT DEFINED.
7.0	OPINIONS AND CONCLUSIONS.....	7-1
8.0	RESTRICTIONS	8-1
9.0	ENVIRONMENTAL PROFESSIONAL STATEMENT	9-1

LIST OF APPENDICES

APPENDIX A – FIGURES

APPENDIX B – PHOTOGRAPHS

APPENDIX C – REGULATORY SEARCH INFORMATION

APPENDIX D – ENVIRONMENTAL QUESTIONNAIRE

APPENDIX E – VOLUNTARY BROWNFIELD PROGRAM CAP APPROVAL LETTER

APPENDIX F – PERSONNEL QUALIFICATIONS

APPENDIX G – REFERENCE MATERIALS

LIST OF ACRONYMS AND ABBREVIATIONS

Acronym	Definition
AST	aboveground storage tank
ASTM	American Society for Testing and Materials
CERCLA	Comprehensive Environmental Response, Compensation and Liability Act
CERCLIS	Comprehensive Environmental Response, Compensation and Liability Information System
EDR	Environmental Data Resources
EPA	Environmental Protection Agency
EPD	Environmental Protection Division
ERNS	Emergency Response Notification System
ERT	Emergency Response Team
FINDS	Facility Index System/Facility Registry System
HSI	Hazardous Site Inventory
LUST	Leaking Underground Storage Tank
MACTEC	MACTEC Engineering and Consulting, Inc.
NFA	No Further Action
NPL	National Priorities List
PCB	polychlorinated biphenyl
RCRIS	Resource Conservation and Recovery Information System
REC	recognized environmental condition
USGS	U.S. Geological Survey
UST	underground storage tank

1.0 INTRODUCTION

Atlanta BeltLine, Inc. engaged Perkins + Will and Field Operations Design Team (The Team) to provide environmental consulting services at the subject property. MACTEC Engineering and Consulting, Inc. (MACTEC) has completed a Phase I Environmental Site Assessment the Atlanta BeltLine Corridor from Simpson Road to DeKalb Avenue in Atlanta, Fulton County and DeKalb County, Georgia as a member of The Team.

The purpose of our Phase I services was to identify environmental concerns, recognized environmental conditions, and business environmental risks in connection with the property based on readily available information and site observations. The Phase I findings were based on commonly known or reasonably ascertainable information, inquiries and site observations.

Our Phase I services are being performed as one task of the services provided for BeltLine Corridor Design. The contract between the Prime consulting firm, Perkins + Will and ABI is dated February 25, 2010. The sub-contract agreement between Perkins + Will and MACTEC is dated March 18, 2010 and signed by Mr. Leo Alvarez of Perkins + Will. Authorization to proceed with the work was provided to Perkins + Will in Work Order #1 dated March 17, 2010 by Mr. Brian Leary of ABI. MACTEC's services were provided in accordance with agreed upon terms and conditions of the contract.

1.1 BACKGROUND

Atlanta BeltLine, Inc. has requested environmental consulting services at the subject site as part of its due diligence effort in advance of potential acquisition of the property. ABI currently has a lease and an option to purchase the subject sections of the BeltLine Corridor, referred to herein as the West, Southwest, Southeast and East sections. Based on the presence of soil and groundwater impacts previously identified on the Northeast section, we understand Atlanta BeltLine, Inc. intends to address environmental issues through Georgia's Voluntary Brownfield Program.

The subject site consists of 167.24-acres of land that is a railroad corridor right-of-way extending linearly from Simpson Road to DeKalb Avenue. The right-of-way width varies but averages approximately 100 feet. The corridor traverses the southern crescent of the City of Atlanta and passes through areas that consist of a variety of uses such as industrial, residential, commercial, green space and vacant wooded

lots. The railroad corridor was owned by a variety of railroad companies over the years and was operated as such since the late 1800s.

1.2 PROCEDURES

The Phase I Environmental Site Assessment was performed using the American Society for Testing and Materials (ASTM) Practice E 1527-05. This practice was developed to define “all appropriate inquiry” under the Comprehensive Environmental Response, Compensation and Liability Act (CERCLA) as amended in 2001. Any exceptions to, or deletions from, this practice are described in Section 1.3 of this report.

The following services were provided for the assessment:

- A qualitative hydrogeologic evaluation of the site and vicinity using both published topographic and geologic maps and area observations to characterize the area drainage.
- A review of the history of the site using readily available standard historical sources and an attempt at an interview with an owner’s representative.
- A review of available environmental reports published by state and federal agencies to determine whether the site or properties within specified search distances are listed as having a present or past environmental problem, are under investigation or are regulated by state or federal environmental regulatory agencies.
- A site and adjacent property reconnaissance to look for surficial indications of activities involving hazardous substances and petroleum products.
- Preparation of this report presenting findings, opinions and conclusions.

Although previous studies are referenced, this Phase I did not include ASTM non-scope items, such as: sampling or evaluating buildings for lead-based paint, asbestos-containing materials, or ambient air quality; identifying ecological conditions; and testing of the air, soil, groundwater, surface water or drinking water for chemical contaminants.

1.3 QUALIFICATIONS

1.3.1 Limitations

The findings and opinions presented are relative to the dates of our site work and should not be relied on to represent conditions at substantially later dates.

The opinions included herein are based on information obtained during the study and on MACTEC's experience. If additional information becomes available that might impact our environmental conclusions, we request the opportunity to review the information, reassess the potential concerns, and modify our opinions, if warranted. If this assessment included a review of documents prepared by others, MACTEC has no responsibility for the accuracy of information contained therein.

Although this assessment has attempted to identify the potential for environmental impacts to the subject property, potential sources of contamination may have escaped detection due to: (1) the limited scope of this assessment, (2) the inaccuracy of public records, (3) the presence of undetected or unreported environmental incidents, (4) inaccessible areas, and/or (5) deliberate concealment of detrimental information.

1.3.2 Definitions

ASTM E 1527-05 defines a "recognized environmental condition" (REC) as: "the presence or likely presence of any hazardous substances or petroleum products on a property under conditions that indicate an existing release, a past release, or a material threat of a release of any hazardous substances or petroleum products into structures on the property or into the ground, groundwater, or surface water of the property. The term includes hazardous substances or petroleum products even under conditions in compliance with laws. The term is not intended to include de minimis conditions that generally do not present a material risk of harm to public health or the environment and that would not be the subject of an enforcement action if brought to the attention of appropriate governmental agencies."

A business environmental risk is an environmental condition that can have an environmental impact on the business associated with the current or planned use of a parcel of real estate. Recognized environmental conditions and business environmental risks that warrant follow-up assessment are termed environmental concerns in this report.

1.3.3 User Reliance

This report is intended for the use of Atlanta BeltLine, Inc., subject to the contractual terms agreed to for this project. Reliance on this document by any other party is prohibited without the express consent of Atlanta BeltLine, Inc. and that party's execution of mutually agreeable terms and conditions with MACTEC. Use of this report for purposes beyond those reasonably intended by Atlanta BeltLine, Inc., Perkins + Will and MACTEC will be at the sole risk of the user.

1.3.4 Significant Assumptions

No significant assumptions were made during the assessment that are likely to affect our ability to identify RECs in connection with the site.

1.3.5 Exceptions/Data Gaps

We were not provided with an environmental lien search, although ABI representatives indicated that no such liens have been file or recorded. We were unable to interview an owner's representative during the assessment process.

1.3.6 Deviations/Deletions

Based on the available site history information, no significant deviations or deletions were noted during this assessment that are likely to affect our professional opinion.

2.0 SITE SETTING

Understanding of a site's physical setting is important to the recognition of environmental impacts to the property.

2.1 GENERAL DESCRIPTION

The subject property consists of an approximately 9-mile long section of a former railroad corridor which covers 167.24 acres. This section of the proposed Beltline corridor begins at Simpson Street, west of downtown Atlanta, and proceeds in a semi-circular pattern south and east of the city, terminating at DeKalb Avenue. The parcel is currently occupied by a railway corridor, much of which is currently inactive, particularly in the western portion of the site.

The right-of-way width varies, but averages approximately 100 feet. The railroad corridor was owned by a variety of railroad companies over the years and was operated as such since at least the late 1800s. Most of the western side of the corridor is currently unused by railroad companies and many areas lack any relic track. The eastern portion of the corridor still contains an active section of railroad track operated by CSX which extends counterclockwise from University Avenue to Glenwood Avenue. Properties surrounding the corridor are comprised of industrial, residential and commercial land, green space and vacant wooded lots.

The site lies topographically in an area of gently to moderately rolling terrain. Average rainfall in the area is approximately 52 to 54 inches per year.

2.2 HYDROGEOLOGY

A consideration of surface and subsurface drainage and geology are of interest since they indicate the direction that contaminants, if present on-site or off-site, could be transported. The term "upgradient" refers to a location hydraulically upstream. Due to the long linear nature of the site, the corridor is crossed by numerous drainage features and there are multiple areas which are considered to be upgradient of at least a portion of the site.

- Topographic Map, City of Atlanta, dated 1928, published by U.S. Coast and Geodetic Survey and City of Atlanta Mapping Division;

- Topographic Map, 7.5-Minute Series, Atlanta Northeast Quadrangle, dated 1954, photorevised 1968 and 1973, published by USGS;
- Topographic Map, 7.5-Minute Series, Atlanta Northwest Quadrangle, dated 1954, photorevised 1968 and 1973, published by USGS;
- Geologic Map of Georgia, dated 1976, published by K.I. McConnell and C.E. Abrams, Georgia Department of Natural Resources;
- Georgia Average Annual Rainfall Map, United States Department of Agriculture, dated 1992;

2.2.1 Geologic Setting

The subject site is located within the Piedmont Geologic Region, an area characterized by igneous and metamorphic rocks of Paleozoic age. Due to its length, the site crosses several geologic formations. Moving counterclockwise from the western terminus of the site at Simpson Street, these formations include: The Wahoo Creek Formation, the Stonewall Formation, the Clarkston Formation, the Big Cotton Indian Formation and another portion of the Clarkston Formation at the eastern terminus along DeKalb Avenue. These formations are generally similar to one another, consisting of metamorphic rocks composed of interlayered gneiss and schist containing various minerals, including: quartz, muscovite, biotite, hornblende, plagioclase, silliminite and epidote. The residual soils present in this geologic area have been formed by in-place chemical and physical weathering of the parent rock. Weathering is facilitated by fractures, joints, and by the presence of less resistant rock types. The typical soil profile consists of clayey soils near the ground surface transitioning to sandy silts and silty sands that generally become harder with depth to the top of the parent rock. Alluvial soils may also be locally present on site in the immediate vicinity of streams or other surface drainage features that cross the corridor.

2.2.2 Groundwater

In the Piedmont Physiographic Region, groundwater generally occurs under water table conditions and is stored in the overlying mantle of residuum and in the structural features (i.e. joints, fractures, faults) present in the underlying rock. Recharge to the water table is primarily by precipitation infiltrating the upper soils and percolating downward, under the influence of gravity, to the groundwater table. Typically, the water table is not a level surface, but a subdued reflection of the land surface. Also, depth to the water table is variable, being dependent on many factors which include: the amount of rainfall, the permeability of the residuum, the extent of fracturing in the underlying rock, and the amount of groundwater being pumped from the area.

Groundwater generally flows in directions subparallel to the ground surface slopes and under the influence of gravity toward points of discharge such as creeks, swamps, drainage swales or pumped groundwater wells. Groundwater conditions on the subject site are somewhat varied owing to its long, narrow alignment which traverses widely varying topography and the presence of multiple surface water drainage features and watersheds surrounding the site. Because of its shape, there are multiple areas which constitute the site's upgradient watershed. These upgradient watersheds represent off-site areas in which the groundwater could potentially directly impact at least a portion of the site. Illustrations of the sites various upgradient watersheds are presented on Figures 1 through 6.

The depth to groundwater at the site is also expected to vary considerably. In areas of the site located near streams or drainage swales, groundwater will occur at shallow depths, less than 10 feet below ground surface. In higher topographic areas, the depth to groundwater will increase, typically on the order of 25 to 35 feet below ground surface.

3.0 REGULATORY OVERVIEW

MACTEC reviewed regulatory search information prepared by Environmental Data Resources (EDR) as contained in Appendix D. This regulatory records search is based on information published by State and federal regulatory agencies and is used to evaluate whether the site or nearby properties are listed as having a past or present record of actual or potential environmental impact. Please note that regulatory listings include only those sites that are known to the regulatory agencies at the time of publication to be (1) contaminated, (2) in the evaluation for potential contamination, or (3) regulated.

The following table summarizes the results of the regulatory search of federal and state databases with regards to those listed facilities which are mapped by EDR according to the ASTM E 1527-05 required designated search radii from the outside edge of the Atlanta BeltLine Corridor. Additional records searched where no facilities are mapped are not noted within the table. Please refer to the EDR report in Appendix D for more details concerning all of the databases searched including the nature of the databases and individual database search results. Please note that individual facilities may be listed on more than one database below.

Federal Database Records Searched, Records Date	Total Number of Facilities Mapped Within the Designated Search Radii
EPA National Priorities List, 12/01/2009	0
EPA Comprehensive Environmental Response, Compensation and Liability Information System (CERCLIS) List, 06/30/2009	7
Federal CERCLIS-No Further Remedial Action is Planned (NFRAP), 06/23/2009	9
Corrective Action Report (CORRACTS) List, 12/11/2009	2
Resource Conservation and Recovery Act (RCRA) Information System,- 01/13/2010	
RCRA-Treatment, Storage and Disposal Facilities	1
RCRA-Large Quantity Generators	1
RCRA-Small Quantity Generators	4
RCRA-Conditionally Exempt Small Quantity Generators	12
RCRA-Non-Generators	49

Federal Database Records Searched, Records Date (cont'd)	Total Number of Facilities Mapped Within the Designated Search Radii
Federal Engineering/Institutional Controls Registries, 10/01/2009	0
Federal Emergency Response Notification System List, 12/31/2009	0
EPA Hazardous Materials Incident Report System List, 12/31/2009	1
FIFRA (Federal Insecticide, Fungicide, and Rodenticide Act) and TSCA (Toxic Substances Control Act) Tracking System (FTTS), 04/09/2009	1
Historical FTTS, 10/19/2006	2
EPA Facility Index System, 10/19/2009	84
State and Local Records Searched, Records Date	Total Number of Facilities Mapped Within the Designated Search Radii
State Hazardous Site (HSI) Inventory List, 07/01/2009	8
Delisted HIS, 07/01/2009	1
State Non-HSI, 12/31/2009	77
State Brownfields, 02/16/2010	12
DNR Solid Waste Facilities/Land Fill List, 07/17/2009	1
EPD Leaking Underground Storage Tank List, 03/23/2010	98
EPD Underground Storage Tank List, 07/23/2009	112
EPD Aboveground Storage Tank List, 12/07/2009	6
State Drycleaners, 09/18/2009	4
State Institutional Control, 01/01/2010	1
DNR Spills Information, 01/19/2010	13
Tribal Records Searched, Records Date	Total Number of Facilities Mapped Within the Designated Search Radii
Indian Reservations	0
Report on the Status of Open Dumps on Indian Lands	0
Leaking Underground Storage Tanks on Indian Land	0

Underground Storage Tanks on Indian Land	0
Voluntary Cleanup Priority Listing	0

Of significance is the fact that portions of the site itself are enrolled in the Georgia Voluntary Brownfield Program via a letter from the Georgia Environmental protection Division (EPD) dated May 8, 2010 which consolidated various sections of the BeltLine corridor, including portions of the West, Southwest and East Corridor Sections into a single qualifying property referred to as the “Atlanta BeltLine Properties”. A copy of the letter is attached in Appendix E.

4.0 CORRIDOR AND SURROUNDING LAND USE

MACTEC performed a site and vicinity reconnaissance, conducted interviews and reviewed available historical information in order to evaluate the current and historical uses of the site and surrounding properties and to evaluate past or present activities of potential environmental concern. Because nearby property usage could impact the surface and subsurface conditions of a property, developing a history of past to present uses or occupancies can indicate the likelihood of environmental concern.

The following sources are referenced:

- Topographic Maps, 7.5-Minute Series, Northeast Atlanta, Northwest Atlanta, Southeast Atlanta and Southwest Atlanta Quadrangles, dated 1954, photorevised 1968, 1973 and 1983, reissued 1993 and 1997 published by USGS;
- Sanborn Maps, dated 1911, 1924, 1925, 1932, 1950, 1962 and 1978, obtained from the EDR Certified Sanborn Map report;
- Aerial photographs, dated 1938, 1940, 1955, 1960, 1968, 1972, 1978, 1986, 1989 and 1993 obtained from the EDR Aerial Photo Decade Package; and
- Aerial photographs, dated 1993, 1999, 2002, 2005, 2007 and 2010 obtained from GoogleEarth.com;

Environmental professionals with MACTEC experienced in environmental site assessments conducted site and area visits. The site reconnaissance was performed on foot and the area reconnaissance was a driving tour on public access routes. The following discussions of the corridor and its surrounding area are divided into four sections corresponding with specific sections of the corridor as denoted. The west and southwest sections were visited by Mr. Stephen Foley and Mr. John Jedrosko. The southeast and east sections were visited by Mr. Tyler Boyles and Ms. Karyl Kennedy.

Refer to the attached summary tables and figures along with the following discussions.

4.1 WEST CORRIDOR SECTION G620+00 TO G720+00 – FIGURES 1 AND 2

This section of the BeltLine Corridor extends from Simpson Street southward to Ralph David Abernathy Boulevard. The total length of this section is approximately 1.9 miles. The section consists entirely of an abandoned railway corridor from which all of the tracks have been removed.

The environmental concerns identified in this section of the corridor are designated with the prefix W on the attached summary tables and figures.

4.1.1 West BeltLine Corridor

Section G620+00 to G720+00 is located in an area consisting largely of single family residential properties. Proctor Creek is located west of this section of the corridor, beginning just north of I-20 and flowing northward. The creek roughly parallels this section of the corridor and is located generally 1,000 to 1,500 feet west of the corridor. Proctor Creek is the primary surface water drainage feature in the area and functions as a significant groundwater discharge zone. As a result, groundwater in Section G620+00 to G720+00 will generally flow to the west toward Proctor Creek. Local variations in topography may alter the groundwater flow path in some areas, but the regional groundwater flow direction will be to the west. This section's upgradient watershed extends generally to the east, for a distance of up to approximately 1,500 feet (see Figures 1 and 2 for a graphic depiction of the interpreted upgradient watershed). The vast majority of the corridor's upgradient watershed is currently occupied by single-family residential properties. Non-residential properties identified upgradient of the corridor include a City park, a Fulton County Health Department training center and several churches.

A limited upgradient area is located on the west side of the corridor in the immediate vicinity of Westview Drive. This area includes the Westview Drive right-of-way and portions of several nearby residential properties.

The Proctor Creek drainage basin extends southward, beyond the headwaters of the creek, to Ralph David Abernathy Boulevard, at the southern terminus of this section of the corridor. This road is constructed on a ridgeline which acts as a major drainage divide in the area separating the Proctor Creek and Utoy Creek drainage basins.

One tributary of Proctor Creek crosses the corridor, at the northwestern corner of Washington Park, approximately one half mile south of Simpson Road. In the early 20th century, the Greensferry trunk sewer line was constructed in the drainage swale associated with this tributary creek. This sewer line connects with the Greensferry combined sewer overflow (CSO) plant located on the west side of this section of the corridor, just south of Simpson Road. A drainage swale is located alongside the eastern edge of the corridor in the area just north of Westview Drive. This swale merges with another which approaches from the south and the confluence of these swales is routed beneath the corridor, eventually

forming a small tributary of Proctor Creek on the west side of the corridor. Another small tributary of Proctor Creek is located in the area just south of I-20.

Section G620+00 to G720+00 is currently inactive and all of the railroad tracks have been removed. In general, with the exception of the track removal, very few changes to the topography of this section of the corridor were evident. One section of the corridor near Greenwich Street appeared to have been graded and landscaped and some erosion control measures had been implemented in the areas beneath the Westview Drive and I-20 overpasses. Other ground disturbing activities were not observed.

Several areas of solid waste disposal were observed on site immediately behind residences abutting the corridor. The materials observed consisted of construction debris, including bricks, concrete blocks, wood debris, roofing materials and similar materials that appeared to be related to demolition debris generated during home renovations (see attached photographs of typical debris). The amounts of material observed at each location were relatively small and their locations with respect to adjacent houses and lack of access indicate that the materials likely originated from the nearby houses rather than as the result of large scale dumping of materials generated elsewhere. No drums, unusual odors, visible staining or other evidence of hazardous materials disposal were noted in these areas.

4.1.2 Surrounding Land Use – Inside the West Corridor

The areas inside the corridor Section G620+00 to G720+00 are located east and northeast of the corridor. The majority of this section is bordered by single family residential neighborhoods which were constructed in the early 20th century, along with several recently constructed homes or subdivisions.

The northern terminus of this section is bound to the east by a section of the MARTA rail line which was constructed in the early 1990s. Adjacent to this portion of the rail line is a new subdivision which is currently under development along recently constructed McCallister Road. The area currently occupied by the MARTA line and McCallister Road was previously developed with an industrial property (W-1 on Figure 1). This property was occupied by Fickett Brown Manufacturing Company, a manufacturer of mops and brooms from at least the mid 1920s until at least the early 1950s. By 1978, this facility was occupied by the Southeastern Envelope Company and later by a food distribution warehouse. It was demolished in the late 1980s, prior to the construction of the MARTA rail line.

Immediately south of McCallister Road is a sewer lift station located along the trunk sewer line which pumps sewage to the Greensferry CSO facility located across the corridor to the west. The area immediately south of the lift station is occupied by the Washington Park Tennis Center which includes eight tennis courts and a clubhouse located immediately adjacent to the corridor. Farther to the east is the remainder of Washington Park which includes a natatorium, playgrounds and other recreational facilities. The park has been present at this location since at least the mid 1920s

The area east of the corridor, between Washington Park and Westview Drive (formerly Greensferry Avenue) is occupied primarily by single family residences. The area immediately adjacent to the corridor began to be developed in the late 1930s and 1940s. Prior to that time it consisted of undeveloped wooded land or agricultural land. The area farther to the east was residentially developed by the mid 1920s. Two schools are also located in this area. Booker T. Washington High School is located approximately 700 feet east of the corridor along the south side of Martin Luther King, Jr. Boulevard (formerly Mosley Drive). Jones Elementary School is located on Agnes Jones Place, approximately 1,700 feet east of the corridor.

Interstate-20 was constructed in the mid 1960s immediately south of Westview Drive. The area east of the corridor and south of I-20 consists largely of residential properties with the exception of several small churches and the Fulton County Health Central Training Center. This facility was constructed in the late 1980s and does not appear on the reviewed environmental regulatory lists. It is not deemed to represent a concern for the site. The Langhorn Apartments, a small apartment building, is located on Langhorn Street, approximately 150 feet east of the corridor, just north of Ralph David Abernathy Boulevard (W-2 on Figure 2). This facility is interpreted to be upgradient of the site and appears on the CERCLIS NFRAP site and had a preliminary assessment conducted in 1984. No further remedial action was planned for the site following a site inspection conducted in 1985 and the site was archived by USEPA. However, no additional information was available regarding the reason for the original listing or the results of the investigation.

A Shell gas station is located approximately 300 feet east of the southern terminus of Section G620+00 to G720+00, at the intersection of Langhorn Street and Ralph David Abernathy Boulevard. This property has been occupied by a gas station since at least 1978 and appeared on the LUST list as the Georgia Food Mart. The facility has undergone remediation and was granted “no further action” status by the GA-EPD in April 1992. This facility is interpreted to be upgradient of the northern portion of Section G720+00 to G820+00 of the corridor.

4.1.3 Surrounding Land Use – Outside the Corridor

Section G670+00 to G720+00 of the corridor is bounded to the north by Simpson Road. Three facilities, addressed at 1143, 1144 and 1155 Simpson Road, appear on the GA Spills list. Adjacent to the corridor to the west is the Lundy's Welding and Ornamental Iron shop, located at 1144 Simpson Road. This facility appears on the GA Spills list owing to the presence of refrigerators, junk cars and stoves deposited on the property. No indications of hazardous materials disposal were noted nor were any such conditions readily visible during MACTEC's reconnaissance. The other two properties which appear on the GA Spills list are located across Simpson Street to the north. In March 2004, GA-EPD received a call that a mechanic was draining oil into storm drains at the 1143 Simpson Road property. The 1155 Simpson Road property was noted as having a release of raw sewage to Proctor Creek in 1998. No follow-up information was available from the EDR report. The listed properties addressed at 1143 and 1155 Simpson Road are located a short distance from the corridor to the northwest. All three of these facilities are located downgradient of the corridor.

The Greensferry CSO treatment facility is located approximately 1,000 feet south of Simpson Street, adjacent to and downgradient of the site to the west. This facility appears on the Tier 2 list as a result of the previous storage of quantities of sodium hypochlorite and sodium hydroxide in excess of threshold planning quantities. No releases of hazardous materials have been reported from this facility.

The area west of the Greensferry CSO facility and Martin Luther King, Jr. Boulevard is occupied almost exclusively by single-family residential properties. The only exception is the Pilgrim Traveler Baptist Church, located on the north side of Martin Luther King, Jr. Boulevard adjacent to the corridor. This area was first residentially developed in the late 1930s and early 1940s. Prior to that time it consisted of undeveloped and agricultural land. This area west of the corridor is downgradient of the corridor.

The area farther south, between Martin Luther King, Jr. Boulevard and Lucille Avenue is also occupied largely by single family residences. The Kipp Strive Academy is located adjacent to the corridor to the west, just south of Lucille Avenue. This facility has been occupied by a school since at least 1925. A Jehovah's Witnesses church has been located across Lucille Avenue from the school since at least the early 1960s. The area west of this portion of the corridor is located downgradient of the corridor.

A number of small businesses are located at or near the intersection of Ralph David Abernathy Boulevard and Cascade Avenue at the southern terminus of Section G620+00 to G720+00. These include a

currently vacant Chinese restaurant, a tax preparer's office, a hair salon/barber shop, a health food cafe and a transmission shop/auto repair facility that is currently vacant. These buildings have housed a variety of businesses in the past, primarily retail stores and restaurants. Of particular note is the transmission shop/auto repair facility which is located on the north side of Ralph David Abernathy Boulevard, adjacent to the corridor (W-3 on Figure 2). Improper disposal of wastes from this facility could have impacted the corridor which is located immediately behind the building.

Also of concern is a former fire station which was shown to have had a gasoline UST from the mid 1920s until the late 1970s (W-4 on Figure 2). This property did not appear on the reviewed environmental regulatory lists. Therefore, the tank may have been removed, possibly prior to implementation of the current UST regulations; however, its closure status is uncertain. A dry cleaner was also illustrated adjacent to the fire station on Cascade Avenue in the 1962 and 1978 Sanborn maps (W-5 on Figure 2). These two facilities are located at the crest of a drainage divide on the west side of Ralph David Abernathy Boulevard. Based on the topography of the area, it appears that both of these facilities are located side gradient or possibly downgradient of the corridor. However, minor fluctuations in the groundwater flow direction could result in groundwater from either of these facilities potentially impacting the site.

4.2 SOUTHWEST CORRIDOR SECTION G720 +00 TO G825+00 – FIGURES 2 AND 3

This section of the BeltLine Corridor extends from Ralph David Abernathy Boulevard southward to Stewart Avenue. The total length of this section is approximately 1.9 miles. The section consists entirely of an abandoned railway corridor. With the exception of the section between approximately G815+00 and G825+00, all of the tracks have been removed.

The environmental concerns identified in this section of the corridor are designated with the prefix SW on the attached summary tables and figures.

4.2.1 Southwest BeltLine Corridor

Section G720+00 to G825+00 is located in an area consisting largely of single family residential properties. Utoy Creek is located south of this section of the corridor, with numerous tributaries originating adjacent to or just south of the section between G720+00 and G780+00 and flowing in a southwesterly direction. Utoy Creek is the primary surface water drainage feature in the area and functions as a significant groundwater discharge zone. As a result, groundwater in Section G720+00 to

G780+00 will generally flow to the southwest toward Utoy Creek although local variations in topography may alter the groundwater flow path in some areas.

An unnamed stream is located east and north of Section G780+00 to G825+00 and is the primary surface water drainage feature in the area of this portion of the corridor and functions as a significant groundwater discharge zone. As a result, groundwater in section G780+00 to G825+00 will generally flow to the east-northeast.

The upgradient watershed transitions from north of Section G720+00 to G780+00 to south of Section G780+00 to G825+00 (see Figures 2 and 3 for a graphic depiction of the interpreted upgradient watershed). The vast majority of the corridor's upgradient watershed is currently occupied by single-family residential properties. Non-residential properties identified upgradient of the corridor include a school, a Fulton County Department of Corrections warehouse facility, a food storage and distribution facility, a communications switching facility, and a former battery manufacturing facility.

Section G720+00 to G820+00 is currently inactive and nearly all of the railroad tracks have been removed. The tracks remain between approximately G815+00 and G825+00. In general, with the exception of the track removal, very few changes to this section of the corridor were evident. The section of corridor between Murphy Avenue and Allene Avenue has been graded and covered with stone aggregate. Other ground disturbing activities were not observed.

Several areas of solid waste disposal were observed on site immediately behind commercial properties abutting the corridor and at bridge overpasses. The materials observed consisted of construction debris, including bricks, concrete blocks, wood debris, roofing materials, tires and similar debris that appeared to be related (see attached photographs of typical debris and Figures 2 and 3 for locations). The amounts of material observed at each location were relatively small and their locations with respect to lack of access indicated that the materials likely originated from the nearby businesses rather than as the result of large scale dumping. Two drums were observed on the subject site. Both drums were intact, appeared to be empty, and absent of markings to indicate their former content. No unusual odors, visible staining or other evidence of hazardous materials disposal was noted in these areas.

4.2.2 Surrounding Land Use – Inside the Southwest Corridor

The areas inside the corridor Section G720+00 to G825+00 are located east and northeast of the corridor. The majority of this section (between G720+00 and G780+00 and between G810+00 and G825+00) is bordered by commercial properties which were constructed from the mid 1950s through the late 1960s. The section between G780+00 and G810+00 is bordered by single family residential neighborhoods which were constructed in the early 20th century.

The northern terminus of this section is bound to the east by White Street SW and an undeveloped parcel of land (SW-1 on Figure 2). The 1925 Sanborn Map indicates the westernmost portion of this parcel was developed with a filling station and a coal yard. The 1928 topographic map and all subsequent maps and photos indicate that the parcel was undeveloped.

The section between G725+00 and G780+00 is bound to the northeast by commercial properties along White Street SW. All of these properties are interpreted to be upgradient of the corridor. The following are the addresses and histories:

1310 White Street SW (SW-2 Figure 8) – Constructed in 1962 as a Wholesale Plumbing, Heating, and Industrial Supplies facility. This facility is still in place and until recently was listed as Boggs Supply Company, Inc. but is now vacant. This facility was listed as having a gasoline UST that was removed from the ground, date unknown.

1200 White Street SW– Constructed between 1963 and 1969 as the Great Atlantic & Pacific Tea Co. Atlanta Warehouse. This facility is still in place operating under the name of Supermarket Distribution Services and Czarnowsky Exhibit and Event Services.

1100 White Street SW (SW-3 Figure 2) – Constructed in 1962 and 1963 as a truck repair yard. This facility was previously known as Atlanta Carrier Center, LLC but is currently listed as Penske Transportation Services. This facility appears on the LUST list due to a confirmed release from a UST in November 2000. The cleanup status is listed as No Further Action and the 5 USTs have been removed from the ground. As Penske Transportation Services, this parcel is listed as a RCRA – Non Generator.

1050 White Street SW – Constructed in 1960 as Atlanta Ware House Distributing Company. This facility is still in place but is currently vacant.

1030 White Street SW – Constructed in 1963 as a Binder Manufacturing company and two associated commodity warehouses. This facility is still in place but is now vacant.

Former Woodworking facility and lumber storage area. This facility was constructed between 1955 and 1962. There is no address listed but is adjacent to the corridor between Section markers G765+00 and G768+00 (SW-4 on Figure 3). This facility was demolished in the early 2000s and the site is now vacant.

935 Lee Street SW – Constructed in 1955 and expanded in 1960 as the Chain Groceries Distribution Warehouse and Cold Storage. This facility is still in place but now vacant.

The area east of the corridor, between G780+00 and G810+00 is occupied by single family residences.

The area northeast of the corridor between section G810+00 and G825+00 is developed as a Great Dane trailer repair facility. This facility was constructed in 1965 and is still in operation. This facility is interpreted to be downgradient of the corridor.

A former filling station is located at the southeastern terminus of this section. This facility was constructed in the early 1960s and is listed on the regulatory data base as Fast Fill Foodmart located at 1241 Metropolitan Parkway. This facility was observed to no longer be in business at the time of our site reconnaissance and is interpreted to be downgradient of the corridor.

4.2.3 Surrounding Land Use – Outside the Southwest Corridor

The areas outside the corridor Section G720+00 to G825+00 are located southwest and south of the corridor. The majority of this section is bordered by commercial properties which were constructed from the mid 1950s through the late 1960s. The section between G725+00 and G745+00 is bordered by multi-family residential developments which were constructed in the late 1960s.

The northern terminus of this section is bounded to the southwest by commercial property developed as a Kroger shopping center. This shopping center was constructed between 1962 and 1965. Amongst the businesses located in this shopping center is a drycleaner, Clover Cleaners, Inc. This shopping center and all associated merchants are interpreted to be downgradient of the corridor.

The section between G745+00 and G785+00 is bound to the southwest and south by commercial properties along Donnelly Avenue SW. All of these properties are interpreted to be downgradient of the

site. These properties include a boys and girls club, a church, a charitable food distribution warehouse, a RCRA Non-Generator facility (Terry Enterprises, Inc.) and a wholesale tire and rubber goods warehouse.

The section between G785+00 and G825+00 is bound to the southwest and south by commercial properties, which are interpreted to be upgradient of the site. The following are descriptions of those parcels:

Parcel located south of the corridor and bound by Murphy Avenue SW, Sylvan Road SW, and Warner Street SW – Originally constructed in the late 1940s as a State Farmers Market that included fourteen warehouses. In addition to its use as a farmers market, this property has been used as a State of Georgia Government Surplus Material and Food Storage and Distribution facility and most recently as the Fulton County Department of Corrections Warehouse Facility. The northwestern most portion of this parcel is listed as a GA Non-HSI site addressed as 1006 Murphy Avenue (SW-5 on Figure 3) due to the reported presence of lead in the groundwater in October 2001.

809 Warner Street SW – Constructed in the early 1950s as a wholesale meat storage facility. This facility is still in place and operating in the same manner.

1121 Allene Avenue SW (SW-6 on Figure 3) – This property was developed in the early 1950s as a tire recap and warehouse facility. This site is listed as CERCLIS facility with a status of NFRAP under the name of J&W Pallet & Drum Co. It has a removal action date of 5/23/05. This facility is still active.

1160 Allene Avenue SW (SW-7 on Figure 3) – This property was developed in the early 1950s with a filling station, a truck rental facility and a truck repair facility. This facility currently operates as Harmon Brothers Charter Service. This facility is listed for a confirmed release from a UST in January 1999. The cleanup status is listed as No Further Action. The facility has two diesel USTs currently in use and three USTs have been removed from the ground. In May 2007, the City of Atlanta engaged MACTEC to perform a delineation of impacted soil in the southeastern portion of this property. 12 soil borings were advanced and 13 soil samples were sent for laboratory testing for TPH-DRO. The results of the sample analysis indicated that TPH-DRO was present in the soil samples ranging from 2.0 to 820 mg/kg. MACTEC estimated the volume of soils impacted above 100mg/kg of TPH-DRO to be approximately 200 cubic yards. It appears that impacted soil may have encroached onto the corridor property. MACTEC is unaware whether soil remediation was performed.

1190 Allene Avenue SW (SW-8 on Figure 3) – This property was developed in the early 1920s as the National Oil Company, Inc. with an oil storage structure, a garage, and gasoline and oil tanks. This facility was demolished in the early 1960s and the property remained undeveloped until the current facility, a communications switching facility owned and operated by Sprint Communications Company LP, was constructed in the mid 1980s. This facility is listed as having three USTs containing diesel currently in use.

783 Warner Street SW (SW-9 on Figure 3) – This property was developed in the mid to late 1920s as a structural and ornamental steel fabrication facility which included a steel crane and associated gasoline tank. This facility operated in such a capacity until the late 1940s when it was converted to a produce and meat warehouse facility.

1246 Allene Avenue SW (SW-10 on Figure 3) – This property was developed in the late 1940s to early 1950s with a battery manufacturing facility and a butane gas storage area. The facility remains at this location but is currently vacant. This facility is listed as a State Hazardous Waste Site (SHWS) with a known release of lead in soil at levels exceeding the reportable quantity. Investigations are being conducted to determine how much cleanup is necessary for source materials, soil, and groundwater. Corrective action is pending.

The following properties are not adjacent to the corridor but are located in an interpreted upgradient position and are of note:

830 Woodrow Avenue SW – This property was developed prior to 1928 as a pipefitting and machine shop. This facility also included an oil house and a gasoline tank. This facility operated in this capacity until the mid 1970s when it ceased operation and the buildings were converted to warehouse space for a neighboring waxed paper facility. Based on its distance from the corridor, this property is not considered a significant environmental concern.

Southeast corner of the intersection of Allene Avenue SW and Woodrow Avenue SW (SW-11 on Figure 3) – This parcel was developed as a coal yard from at least 1932 through the mid 1950s when it was developed as a parking area and a warehouse. This parcel also had a gasoline tank located on it during this time period.

4.3 SOUTHEAST CORRIDOR SECTION G825+00 TO G950+00 – FIGURES 4 AND 5

This approximate 2.4 mile section of the BeltLine Corridor begins at the eastern right-of-way of Metropolitan Parkway (formerly Stewart Avenue) just south of University Avenue and continues to the east, terminating at the western right-of-way of Boulevard. The tracks along this section of the railway corridor are still actively used, although infrequently.

4.3.1 Southeast BeltLine Corridor

Section G825+00 to G950+00 is located in an industrially developed area. According to historic topographic maps, this section is situated along the eastern and western slopes of a low ridgeline which bisects the corridor near Capitol Avenue and Milton Avenue and generally trends northwest-southeast perpendicular to the corridor. This low ridgeline acts as a drainage divide separating the eastern drainage basin from the western drainage basin. See Figures 3, 4 and 5 for a graphic depiction of the interpreted upgradient watershed. Dendritic drainage features are present in both the eastern and western drainage basins and generally flow to the southeast. Accordingly, groundwater will generally flow to the south or southeast. However, localized variations in the groundwater flow direction are anticipated due to the low ridge present near Capitol Avenue and Milton Avenue. As such, the groundwater flow path along the southeastern slope of the low ridge, west of Capitol Avenue, will generally flow to the northwest, and the groundwater flow path along the eastern slope, east of Milton Avenue, will generally flow to the north-northeast.

Along the western portion of this section, an unnamed tributary is the primary surface water drainage feature which comprises the western drainage basin. This unnamed tributary crosses the corridor approximately 2,000 feet east of Metropolitan Parkway. Additional drainage swales are present approximately 2,500 feet east of Metropolitan Parkway and just west of Pryor Road. The upgradient watershed is interpreted to encompass an area which extends approximately 1,500 to 2,500 feet to the north.

Surface water drainage along the low ridgeline near Capitol Avenue and Milton Avenue is characterized by a more radial pattern. A drainage swale is located on the western slope of the low ridgeline approximately 800 feet west of the Capitol Avenue and flows generally to west/northwest towards the corridor. The upgradient watershed along the low ridge is interpreted to encompass an area which extends approximately 1,000 to 1,800 to the north and approximately 500 to 1,500 feet to the south.

Surface drainage along the eastern slope of the low ridge is controlled by a drainage swale which is located approximately 250 feet east of Hill Street. This drainage swale generally flows to the north-northeast before it joins with Intrenchment Creek and turns to the southeast. The upgradient watershed along eastern slope of the low ridge is interpreted to encompass an area which extends approximately 500 to 2,000 to the south.

Along the eastern portion of this section, Intrenchment Creek is the primary surface water drainage feature which comprises the eastern drainage basin. Intrenchment Creek crosses the corridor approximately 1,000 feet west of Boulevard and continues to the southeast. This section's upgradient watershed is interpreted to encompass an area which extends approximately 500 to 1,800 feet to the north.

Section G825+00 to G950+00 of the corridor consists of an approximate 2.4 mile segment of the BeltLine Corridor which is still actively used, although infrequently. Primarily this segment of the corridor has remained relatively unaltered since its construction in the mid to late 1800s. However several bridges and overpasses have been added to facilitate road construction (i.e., Interstate 75/85 in the late 1950s). During the site reconnaissance along this segment of the corridor, minimal surficial debris consisting of residential trash, discarded tires, wood debris and concrete blocks was observed.

4.3.2 Surrounding Land Use – Inside the Southeast Corridor

The areas inside the corridor Section G825+00 to G950+00 are located north of the corridor. The majority of this section is bordered by commercial and industrial properties.

The area north of the corridor, between Metropolitan Parkway and Interstate 75/85, is currently occupied by various commercial properties. These include Dixie Pulp and Paper, Metro Truck Services, Brown Transport Corporation which is currently vacant, and Sam & Son Grocery Wholesale. Historically, this area consisted primarily of undeveloped land from at least the late 1930s until the 1950s. Commercial development along University Avenue was evident in the 1950s and consisted primarily of various trucking and transportation companies. Specifically, two trucking companies, Capitol Truck Center and Baggett Transportation Company, were present along University Avenue just west of Interstate 75/85 (SE-1 and SE-2 on Figure 4). Historical records indicate that truck repair and maintenance activities were performed at these two properties until the early 1990s. Neither of these two properties appeared on any of the regulatory listings. However, these facilities are interpreted to be upgradient of the corridor.

The area north of the corridor, between Interstate 75/85 and Pryor Road, has also been occupied by various commercial properties since at least the mid 1960s. The property immediately north of the corridor addressed at 1275 Pryor Road was occupied by an auto repair facility until the early 2000s (SE-4 on Figure 4). An unimproved road crossing the corridor and connecting this property with an apparent auto salvage yard south of the corridor is evident in aerial photographs and was also observed during the field reconnaissance. Additionally, the property addressed at 1275 Pryor Road appears on the Georgia Spills list. The Georgia EPD responded to a reported release of paint and oil at this address in December 2001. Records indicate that the spill impacted a storm drain pipe and that the City of Atlanta had responded to this address on numerous occasions to investigate similar complaints. No follow-up information was available from the EDR report.

The property located at 1269 Pryor Road, which is located due north of the 1275 Pryor Road property, appears on the HSRA notifiers list due to a release of PCBs and/or metals to soil and groundwater (SE-3 on Figure 4). The EPD determined that the release to soil and groundwater did not exceed a reportable quantity and the 1269 Pryor Road property was not listed on the HSI. The properties addressed at 1275 and 1269 Pryor Road are interpreted to be upgradient of this segment of the corridor.

The area north of the corridor, between Pryor Road and McDonough Boulevard, is occupied by commercial properties and University Avenue. A former auto repair facility and gas station were previously located at 70 and 100 University Avenue from at least the 1960s to the late 1980s. These two properties are currently occupied by Cummings Power South (SE-5 on figure 4) and University Tire South (formerly General Oil Recovery).

General Oil Recovery (SE-8 on Figure 4) located at 70 University Avenue was listed as a RCRA generator of hazardous waste, but has been inactive since the mid 1990s. Cummings Power South located at 100 University Avenue appears on numerous regulatory listings. Records indicated that two 750-gallon USTs, one of which contained diesel and the other whose contents were not listed, were removed in 1989, and a 550-gallon used oil UST and a 1,000-gallon used oil UST were removed in 1990. Additionally, two USTs of unknown size and contents were reportedly closed in place. The facility was granted “no further action” status by the Georgia EPD in 1989 and 1990 for the UST removal activities. Additionally, Cummings Power South appears on the HSRA notifiers list. A release notification was submitted in March 2006 due to the presence of dichloroethane in groundwater. The EPD determined the release to groundwater did not exceed a reportable quantity and the site was not listed on the HSI.

Also of concern is the commercial property addressed at 99 University Avenue which is located to the north and across University Avenue (SE-7 on Figure 4). Since the 1960s, a number of suspect businesses have been located at 99 University Avenue, including Huber and Huber Motor Transport, Tank Cleaning Services Inc., Allwaste Tank Cleaning, Weaver Trucking and Southern Freight. Allwaste Tank Cleaning appears on the RCRA generator list and the Georgia Spills list. Allwaste Tank Cleaning business operations consisted of cleaning the interior of chemical and/or food grade tanker trucks. The facility was listed as a RCRA large quantity generator during the occupancy. In June 1989 the Georgia EPD responded to a complaint and reported that a waste water treatment tank was inoperable and employees were draining waste liquids into the storm drain. Additionally, in November 1992 Weaver Trucking notified the Georgia EPD that two pole mounted transformers had been knocked down causing approximately 40 gallons of PCB-containing oil to be released. No follow-up information was available from the EDR report.

The area immediately north of the confluence of University Avenue, McDonough Avenue, Ridge Avenue, Capitol Avenue and the north-south active Southern railroad consisted primarily of commercial properties since the early 1900s. Historically, a gasoline station was present at the southwest intersection of Ridge Avenue and the north-south Southern railroad in the 1950s (SE-9 on Figure 4). An additional gas station and auto repair facility was also located due east at the intersection of Ridge Avenue and Capitol Avenue from at least the 1950s until the early 1990s and appeared on the LUST list as Texaco Food Mart (SE-10 on Figure 4). The facility has undergone remediation and was granted “no further action” status in June 2004.

The area north of the corridor, between Capitol Avenue and Milton Avenue, consists of both active and vacant commercial properties. An auto repair facility was constructed on the property immediately east of Capitol Avenue in the mid 1950s. The area north of the auto repair facility consisted of residential apartments from the mid 1950s until the mid 1970s. By 1978, the residential apartments had been demolished and the property appears to have been used as an auto salvage yard until the late 1990s (SE-12 on Figure 4). The area immediately east began to be developed in the late 1930s. This property was occupied by Universal Concrete Pipe Company from at least the late 1930s until at least the late 1960s. By the late 1960s, this facility was occupied by a taxi company (SE-13 on Figure 4).

Industrial growth continued through the 1960s with an industrial facility immediately north of the corridor near Milton Avenue. According to the 1978 Sanborn map, the facility was utilized as a lumber warehouse. Additionally, this facility addressed at 79 Milton Avenue appears on the Georgia Spills list

(SE-14 on Figure 4). The Georgia EPD responded to a reported release of gasoline in December 1996. No follow-up information was available from the EDR report.

Immediately east of Milton Avenue has been occupied by various commercial properties since at least the late 1930s. Specifically, the properties located at 72, 78 and 80 Milton Avenue have been occupied by Atlanta Cotton Oil Company, metal working facility, sewing textile facility, Lawrence Smith Planning Mill, and coal yard (SE-17 on Figure 4). The facility addressed at 78 Milton Avenue was occupied by US Plating and Bumper, an industrial and commercial electroplating company from the 1960s until a fire destroyed the facility in the early 1990s. The site appears on the CERCLA-NFRAP list, HSI list, and UST list. US Plating and Bumper has been the subject of a number of environmental investigations which has identified metals and/or VOCs in soil and groundwater. In June 2005 the US Plating and Bumper facility was accepted into the Georgia Brownfield Program.

The area farther east of Milton Avenue to the terminus of Section G825+00 to G950+00 at the westerly right-of-way of Boulevard, is occupied by a mixture of single family residences, DL Stanton Park, and various commercial facilities. The area now occupied by the DL Stanton Park consisted of undeveloped land from at least 1938 until 1964 when the City of Atlanta acquired the property. Reportedly municipal waste was deposited at this property and then apparently covered during the construction of the park. The landfilled material was excavated following the ignition of landfill generated methane gas in 1999. The area was then regraded with clean fill. By the late 1960s commercial development is evident east of Hill Street. A number of businesses have occupied the area including PET Dairy, Land-O-Suns Dairy, Prolaince International, Aunt Fanny's Bakery, Croda Inks Corporation and Manders Premier. A Georgia Power Substation is present to the east of this facility and has been present at this location at least the late 1930s.

4.3.3 Surrounding Land Use – Outside the Southeast Corridor

Section G825+00 to G950+00 of the corridor is bounded to the west by Stewart Avenue. The area south of the corridor, between Stewart Avenue and Interstate 75/85, consist of single family residences and undeveloped land. The McDaniels Street combined sewer overflow treatment facility is located approximately 2,250 feet east of Stewart Avenue. No releases of hazardous materials have been reported from this facility. This area is located down gradient of the site.

The area south of the corridor, between Interstate 75/85 and McDonough Boulevard, is occupied by commercial properties. This area adjacent to the corridor began to be developed in the early 1950s. Prior to the time it consisted of undeveloped wooded and cleared land. According to historic records, a former motor freight station was constructed on the property immediately east of Interstate 75/85 in the early 1950s. The 1986 aerial photograph illustrates numerous vehicles, indicative of an auto salvage yard, on this property and on the property immediately north on the corridor. An unimproved road crossing the corridor and connecting the two properties is evident in aerial photographs and was also observed during the field reconnaissance. Also of note is a former gas station which was located immediately west of Pryor Road. The former gas station appears to have operated at this location from at least the late 1950s through the early 1980s.

Continuing east from Pryor Road has historically consisted of two schools and the Fulton County Health Center. Slater Elementary School and Carver High School are located approximately 100 to 300 feet south of the corridor along the east side of Pryor Road and west side of McDonough Boulevard. According to historical records, this was the location of the Clark University in the early 1900s. During the 1950s the school name changes to Gammon Theological Seminary and Carver Vocational School and various additional buildings were evident. Various upgrades and additions have been added to the two school properties since the 1950s, but the property use has remained the same since the 1900s.

The area immediately south of the confluence of University Avenue, McDonough Avenue, Ridge Avenue, Capitol Avenue and the north-south active Southern railroad consisted primarily of commercial properties since the early 1900s. Historically, a gas station was present at the southeast intersection of McDonough Avenue and the north-south Southern railroad in the 1950s (SE-11 on Figure 4). In the 1970s the gas station was demolished and the property became part of a larger parcel occupied by Surface Coatings, Inc.

The area south of the corridor, between McDonough Avenue and Milton Avenue, is occupied by JB Distribution Company which is an active chemical compounding and wholesale company (SE-16 on Figure 4). The facility does not appear on any of the reviewed regulatory lists. Historically, this property appears to have been commercially developed since at least the 1930s. According to historical records, the property was utilized as a warehouse for farm equipment and supplies in the 1950s and an ink and insulation warehouse in the 1970s. The property farther to the south was commercially developed in the 1960s and was occupied by Brown Motor Transport (SE-15 on Figure 4). This property was later occupied by Standard Trucking Company and appears on the LUST list. According to the EDR report, an

8,000-gallon diesel UST, 8,000-gallon UST with contents not listed, and an 11,000-gallon gasoline UST were removed prior to 1991. A release to the environment was reported during these activities and the site received “no further action” status in October 1991. A fourth 12,000-gallon diesel UST was removed in June 2005 and “no further action” status was granted in June 2005.

The area south of the corridor, between Milton Avenue and Hill Street, consists of commercial properties and undeveloped vacant land. The property immediately east of Milton Avenue is currently occupied by Georgia Carpet Recovery Center. MACTEC interviewed Mr. Jeff Webb, operations manager with Georgia Carpet Recovery Center, on August 18, 2000 as part of a previous assessment. Mr. Webb indicated that Georgia Carpet Recovery Center began operating at the site in the early 2000’s after the previous tenant, Metro Waste Management, moved locations. He indicated that Georgia Carpet Recovery Center receives discarded carpet for recycling purposes. The carpet is attached to an overhead conveyer to remove any debris and then cut to order specifications. The carpet is then shipped to be used as building materials, automotive parts, etc. Mr. Webb further stated that they do not use any chemicals to clean the carpet. Mr. Webb was unaware of any environmental concerns associated with the property. However, Mr. Webb recalled that the current owner, Mr. Amir Sahebdivani, hired a consultant to collect environmental samples at the site prior to acquiring the property in the early 2000s. Mr. Webb was not aware of the findings from the environmental sampling effort.

The area farther to the south and east has been commercially developed since the late 1960s. B&L Wrecker Service and Metal Fabricators have been present south of the corridor along and to the east of Milton Avenue. Neither of the facilities appears on any of the regulatory lists. Standard Truck and Equipment, Fulton Trucking Company and T.W. Owens Trucking Company were located at 1195 Milton Terrace, south of the corridor immediately west of Hill Street since at least the 1960s (SE-18 on Figure 4). Standard Truck and Equipment refurbished and sold used utility construction trucks. Historical aerial photographs illustrate an extensive area around Standard Truck and Equipment building and extending to the west and north, along the southern border of the corridor, which appears to have been used as an auto salvage yard. The majority of these vehicles have been removed and the area is currently overgrown with vegetation. Fulton Trucking Company appears on the LUST, UST and Spills lists. In 2001 the following tanks were removed from the ground: 7,000-gallon diesel, 3,000-gallon diesel and 2,500-gallon gasoline. A release to the environment was reported during the removal activities and the facility received “no further action” status in August 2001. The Georgia EPD responded to a reported release of gasoline in January 1991 at the Fulton Trucking Company, and a release of gasoline in October 1992 at the T.W. Owens Trucking Company. No follow-up information was available from the EDR report.

The area south of the corridor, east of Hill Street, has been historically occupied by the City of Atlanta Public Works facility, located at 1146 Englewood Avenue (SE-19 on Figure 5). Historical records list this property occupied by the City Construction Department from the early 1940s through the 1980s. Additionally, an asphalt plant was present at this location from the at least the 1960s until the early 1980s. The City of Atlanta Public Works facility appears on the LUST list. According to the EDR report, two 6,000-gallon gasoline USTs, one 20,000-gallon diesel UST, two 3,000-gallon USTs with unknown contents and one 500-gallon gasoline UST were removed from the ground in 1998. These tanks were replaced with a 20,000-gallon diesel, 12,000-gallon gasoline and 3,000-gallon UST with unknown contents, which are currently in use at this location. A release to the environment was reported during the removal activities and the site received “no further action” status in June 1999.

Also of concern is the National Linen Service facility located at 460 Englewood Avenue (SE-20 on Figure 5). This facility was previously occupied by Royal Airline Linen of Atlanta a commercial dry cleaning and laundering service. According to the EDR report, this facility is currently listed as an inactive RCRA generator but was formerly classified as a RCRA large quantity generator. Numerous record keeping violations were noted at the facility.

The area farther east of Hill Street to the terminus of Section G825+00 to G950+00, at the westerly right-of-way of Boulevard, is occupied by a mixture of vacant undeveloped land and vacant and active commercial properties. Also in this area is the site of the future Boulevard Crossing Park which was acquired by the City of Atlanta in 2006 and 2007. The future Boulevard Crossing Park site is comprised of an assemblage of seven tracks of land totaling approximately 21 acres. Reportedly, Peachtree Environmental, Inc., completed a Phase I and limited Phase II of the future Boulevard Crossing Park site in October and November 2005. Additionally, Environmental Technology Resources, Inc., reportedly removed two 3,000-gallon USTs in February 2006. However, neither consultant’s reports have been made available to MACTEC for review and inclusion in this report. City Wide Wrecker Service was formerly located at 480 Englewood Avenue (SE-21 on Figure 5) which is one of the seven tracts acquired by the City of Atlanta. City Wide Wrecker Service appears on the LUST list. According to the EDR report, one 1,000-gallon gasoline UST is temporarily out of service and the site received “no further action” status in March 2007.

4.4 EAST CORRIDOR SITE SECTION G950+00 TO G80+00 – FIGURES 5 AND 6

Section G950+00 to G80+00, an approximate 2.4 mile section of the BeltLine Corridor, begins at the western right-of-way of Boulevard and continues to the northeast. Note that stationing for the entire 22-mile BeltLine Corridor begins between Berne Street and Glenwood Avenue and progresses counter-clockwise. As such, station G10 at Glenwood Avenue coincides with station G1012.

The tracks along this section of the railway corridor are still actively used, although infrequently, from Boulevard to Glenwood Avenue. Primarily this segment of the corridor has remained relatively unaltered since its construction in the mid to late 1800s. However, several bridges and overpasses have been added to facilitate road construction. Additionally, there is an off-loading area beneath the tracks at the LaFarge materials transfer station at 810 Chester Avenue. From Glenwood Avenue (G10), to Memorial Drive (G35) the rail corridor has been replaced by Bill Kennedy Way which crosses a bridge over I-20. A relic railroad track section of the corridor extends between Memorial Drive and Wylie Street and appears to have been partially graded and landscaped with a community park between Kirkwood Avenue and Wylie Street. Stein Steel is currently in operation on property that encroaches onto the corridor north of Kirkwood Avenue. Other ground disturbing activities were not observed along the corridor.

The corridor departs from a former railway section where it turns westward onto Wylie Street and then northward onto Krog Street (an underpass for the CSX Intermodal facility), terminating at DeKalb Avenue. This section extends from approximately Section G58+00 to G80+00.

4.4.1 East BeltLine Corridor

Section G950+00 to G58+00 of the corridor is located in an area historically developed with a mixture of residential and industrial properties. Many of the previous industrial properties have been residentially or commercially redeveloped. Intrenchment Creek is located south of this section of the corridor and function as a significant groundwater discharge zone. Numerous Unnamed tributaries of Intrenchment Creek originate adjacent to the section between G950+00 and G80+00 and flow in a southerly direction. A trunk sewer line accepts surface flow from drainage features inside the corridor and crosses this section of the corridor at Ormewood Avenue. As a result, groundwater in the area between Boulevard and Berne Street will generally flow to the east and southeast toward Entrenchment Creek. Groundwater flow north of Berne Street will generally be in a westerly direction. Local variations in topography may alter the groundwater flow path in some areas. See Figures 5 and 6 for a graphic depiction of the interpreted upgradient watershed.

The vast majority of the corridor's upgradient watershed is currently occupied by single-family residential properties or residentially redeveloped properties. During the site reconnaissance along this segment of the corridor, minimal surficial debris consisting of residential trash was observed. Areas of solid waste disposal were not observed on site along the corridor. No drums, unusual odors, visible staining or other evidence of hazardous materials disposal were noted along the corridor.

4.4.2 Surrounding Land Use – Inside the East Corridor

The areas inside the corridor Section G950+00 to G80+00 are located west and southwest of the corridor. The majority of this section is bordered by single family residential neighborhoods which were constructed in the early 20th century, along with several recently constructed homes or subdivisions.

The area west of the corridor, between Boulevard and Berne Street, is predominantly occupied by residential properties. Historical records indicate a predominance of residential development along this portion of the corridor from at least 1938 to the present with the exception of a former truck depot located south of Confederate Avenue (E-1 on Figure 5) and a former industrial property north of Confederate Avenue (E-2 on Figure 5). The former truck depot, H.B. Fuller Inc. addressed as 665 Mead Street, appears on the HSRA notifiers list for a release to groundwater of tetrachloroethene discovered in 2001. The EDR report identifies another NON-HSI listing for the Property of Jolynn Wagoner along Mead Street where tetrachloroethene was discovered in groundwater in September 2004. Neither incident resulted in the properties being listed on the HSI. The H.B. Fuller property was redeveloped with the Old Field Condominium complex in 2004. The former industrial property was not noted on the current regulatory search listings. However, a steel erecting contractor business was indicated on this property in 1978. This property has also been residentially redeveloped with the Burnette @ Grant Park and The Enclave @ Grant Park condominiums. The EDR report indicates a 2008 yellow pages listing for Dry Cleaners Depot at 880 Confederate Avenue. Our research indicates this is a pick-up station for the Burnette @ Grant Park and no dry cleaning is performed on-site. These properties are interpreted to be upgradient of this section of the corridor.

Historical records indicate the James L. Key golf course extended from Berne Street to Memorial Drive (formerly Fair Street) from at least 1928 to 1950. By 1940, Chester Avenue had been constructed roughly parallel to the corridor and industrial development ensued adjacent to the corridor along this roadway. Immediately north of Berne Street is a transfer station for building materials which are brought in by train to LaFarge, addressed at 810 Chester Avenue which has been present on this property since at least 1978.

A park is located farther east with residential properties located beyond. LaFarge is adjacent to the active rail portion and the off-loading area beneath the tracks of this section of the corridor. Current regulatory listings for this property appear under the names Blue Circle Williams Brothers, LaFarge General Maintenance Shop, Glenwood Concrete Plant, LaFarge Glenwood Avenue Concrete Plant, LaFarge Building Materials, Inc., and Williams Bros/Concrete Plant #2. The area immediately adjacent to the corridor began to be developed in the late 1930s and 1940s. This facility appears on the LUST list. The EDR report indicates that one UST was removed in November 1993 and 6 USTs were removed. The facility was granted “no further action” status by the GA-EPD in November 1999. Historically, a former service station operated on this property. This property is interpreted to be downgradient of this section of the corridor.

The area west of the corridor, between Glenwood Avenue and I-20 is occupied primarily by the newly constructed (or still under construction) Glenwood Park residential condominiums and commercial development. Historically, this property was industrial from at least 1940 to 1993. The area farther to the east was residentially developed by the mid 1920s. Clearing for construction of I-20 was begun by 1960. A Brownfield listing was noted in the EDR report for 880 Glenwood Avenue. The listing indicates cleanup was planned in 2008. The EDR report also indicates that 4 LUSTs were removed from the Tri State Tractor facility at the same address and it was granted “no further action” status by the GA-EPD in August 1996. This property is interpreted to be downgradient of this section of the corridor.

The area west of the corridor, between I-20 and Memorial Drive, has historically been occupied by industrial properties. Atlantic & Pacific Tea Company Grocery Warehouse occupied property between I-20 and Memorial Drive from at least 1932 to 1978. Sanborn maps indicate the property north of Memorial Drive was occupied by Fulton Ice Company in 1932 and from at least 1950 to 1978 by Kraft Associated Distributors. The warehouses on both properties were residentially converted in the late 1990s into the now empty ARP Lofts. The property north of Memorial Drive is addressed along Chester Avenue. The EDR report indicates that one UST was removed from 266 Chester Avenue and granted “closure” in September 1988. The report also indicates a NON-HSI listing addressed as 269 Chester Avenue in July 2006 for a release to groundwater of trichloroethene and a cleanup response action on 1.25 acres of this property was completed in August 2007. These properties are interpreted to be downgradient of this section of the corridor.

Northern Avenue previously defined the northern boundary of the Kraft property. The roadway does not appear to have been used since the 1950s. J.M. Karsch Wagon works property occupied acreage to the north up to Fulton Terrace (aka Mauldin Street) from 1911 to 1932 and a motor freight station is indicated from at least 1950 to 1978. This acreage is currently occupied by AT&T and is addressed at 248 Chester Avenue. This property appears on the LUST list. The EDR report indicates that three USTs were removed in 1992 and 1993 and the facility was granted “no further action” status by the GA-EPD in September 1993. No USTs in current operation were noted in the report. This property is interpreted to be downgradient of this section of the corridor.

The acreage between Fulton Terrace and Kirkwood Avenue was vacant land until at least 1950. By 1960, a structure is visible on this property and Marion Paper Products Manufacturers was in operation until at least 1978. The structure that housed this business has been residentially refurbished into the South Park Lofts. This property is interpreted to be downgradient of this section of the corridor.

The property inside the corridor from Kirkwood Avenue to the intersection of Wylie Street (aka Tenelle Street) and Chester Avenue has been predominantly residential since at least 1938. The EDR report indicates Kenyon Street Drums, addressed as 87 Kenyon Street, had drums removed and was granted “no further remedial action planned” status by the GA-EPD in January 1997. The EDR report also indicates the Hulsey Yard, addressed as 18 Kenyon Street, had 2 USTs removed and was granted “no further action” status by the GA-EPD in January 1997. According to the 1928 topographic map, these properties are interpreted to be at the watershed divide for this section of the corridor.

4.4.3 Surrounding Land Use – Outside the East Corridor

The areas outside the corridor Section G950+00 to G58+00 are located east and northeast of the corridor. This section is bordered by a combination of single family residential neighborhoods which were constructed in the early 20th century, along with large businesses, retail properties and vacant land.

The area east of the corridor, between Boulevard and Confederate Avenue, is currently occupied by small businesses including Tulip floral design company, A Small Orange Software Company, C & S Wholesale meat company and private property. Historical records indicate this property was developed from at least 1938 to the present. The 1978 Sanborn Map indicates the following development counter-clockwise from Boulevard to Confederate Avenue; wholesale pool tables and coin machines, adhesives manufacturing, furniture warehouse, vacant property, Air Reduction Co. (carbide and dry ice sales) and wholesale meat and cold storage. The Air

Reduction Co. property coincides with a previously identified storage facility where 55-gallon drums were noted in a review of potential brownfield properties prepared by MACTEC for the City of Atlanta. The EDR report indicates a spill from abandoned drums located at 680 Hamilton Avenue was reported in July 1991. The current address for this property is 690 Hamilton Avenue. Access to the property was prohibited by privacy fencing. Another listing was noted for Helig Meyers Furniture, at 650 Hamilton Avenue, in which one UST was removed and granted “closure” status by the GA-EPD in May 1996. This property is interpreted to be downgradient of this section of the corridor.

The area east of the corridor, between Confederate Avenue and Berne Street, is currently occupied by vacant land which is bounded to the east by residential neighborhoods. Aside from an increase in residential development, no significant changes in land use are indicated along this section of the corridor since at least 1940. This property is interpreted to be downgradient of this section of the corridor.

The area between Berne Street and Glenwood Avenue was developed from at least 1932 to 1950. Atlanta Oak Flooring Company occupied both sides of Glenwood Avenues along the corridor during that time period (E-3 on Figure 6). Remaining acreage to the south appears vacant. Beulah College was constructed along Berne Street by 1960. By that time, numerous smaller buildings associated with the flooring company south of Glenwood Avenue had been replaced by two large structures located in the northwest and southeast corners of this property. The 1978 Sanborn map indicates Pioneer Plastics, addressed at 915 Glenwood Avenue, was in operation in the northwest building adjacent to the subject site south of Glenwood. U.S. Electric, a wholesale business, is currently in operation at this address. The EDR report indicates the RCRA listing is in reference to the presence of halogenated and non-halogenated solvents in use at the former Pioneer Plastics. Additionally, one UST was removed and was granted “no further action” status by the GA-EPD in March 1998 at this facility. Maryland Baking Company of Georgia, addressed as 951 Glenwood Avenue, occupied the building to the southeast in 1978. The Sweetheart Cup Company bought the bakery and operated until 1998. By April 2002, the bakery was demolished and was residentially redeveloped. The EDR report indicates the Sweetheart Cup Company received a NON-HSI listing, date not reported, for a release to groundwater of cis-1,2-dichloroethene. This acreage between Berne Street and Glenwood Avenue is interpreted to be upgradient of this section of the corridor.

East of the corridor which has become Bill Kennedy Way, between Glenwood Avenue and I-20, is occupied primarily by the newly constructed Glenwood Park residential condominiums and commercial development. Historically, this property (E-4 on Figure 6) was developed and occupied by Atlanta Oak

Flooring Company from at least 1932 until 1978 when the Williams Brother Flooring Company expanded westward and took ownership of the acreage adjacent to the corridor. Aerial photographs indicate the lumberyard was still in operation in 1993. By March 1999, the lumberyard had been demolished. This facility appears on the LUST list. The EDR report indicates that one UST was removed and granted “closure” in July 1991 and 5 USTs were removed and were granted “no further action” status by the GA-EPD in August 1996. This property is interpreted to be upgradient of this section of the corridor.

Clearing for construction of I-20 was begun by 1960. Historical records indicate the rest of Bill Kennedy Way between I-20 and Memorial Drive (E-5 on Figure 6) was bordered on the east by The Warren Company Cabinet Works from at least 1932 to 1978. Masterack Leggett and Platt Commercial Vehicle Company currently occupies this property at 905 Memorial Drive. The EDR report indicates a RCRA listing in reference to metals and non-halogenated solvents in use on the property and the facility has received notices of violation. The EDR report also indicates the facility status was “amended” in July 1990 when 11 UST’s were removed, leaving 2 USTs (a 4000-gallon gasoline and a 1000-gallon diesel) currently in use on the property. Additionally, one 30,000-gallon AST (contents not defined) is also listed as in use on the property. Fuel pumps were observed behind fencing adjacent to this section of the corridor during our recent visit. This acreage is interpreted to be upgradient of this section of the corridor.

The northeast corner of Memorial Drive at the corridor is bordered by a former train station which was refurbished as a restaurant but is now empty. Small businesses and residential property occupy parcels farther east. Historical records indicate acreage just east of the train station was residentially developed in 1932, but by 1950 a portion of this property was redeveloped with an auto repair shop (E-6 on Figure 6). Aerial photographs show this property was still developed in 1968. By 1972, the building on the property had been demolished and this acreage was redeveloped in the mid 2000s with a condominium complex. No current listing for this property was noted in the EDR report. The EDR report noted a RCRA CESQG listing for Reid’s Body Shop, situated farther east at 952 Memorial Drive. No violations are on record for this facility which is currently in operation. This property appeared on MACTEC’s 2004 brownfield review as a former metal plating business. An ERNS listing for 922 Memorial was also noted in the EDR report. The facility report refers to a ruptured fuel spill less than 50 gallons as a result of a traffic accident. This acreage is interpreted to be upgradient of this section of the corridor.

Properties north the former Northern Avenue roadway up to Kirkwood Avenue consist of either vacant land or are developed with small businesses that do not appear on current regulatory listings. Historically, the

vacant land located just south of Mauldin Street was undeveloped from 1932 to 1950. By 1955, a water tower had been erected on this property and a rubber and tire materials business was indicated on the property by 1960 (E-7 on Figure 6). The building that housed the tire and rubber business is still present but no activity was noted on the property. No current listing for this property was noted in the EDR report. This property is interpreted to be upgradient of this section of the corridor.

The property between Kirkwood Avenue and Flat Shoals Avenue was developed from at least 1932 to 1950 with a coal and wood yard. By 1978, steel manufacturing was occurring on this property and has continued to the present. Stein Steel is currently in operation on the property (E-8 on Figure 6). No current listing for this property was noted in the EDR report. However, the 2004 brownfield review identified a former diesel service company listed as a Generator of Hazardous Waste on this property. This property is interpreted to encroach on this section of the corridor and is considered on-site.

4.4.4 Surrounding Land Use – East City Roadway Section

Echols Park was located a block south of Wylie Street, between Chester Avenue and Pearl Street, from at least 1932 to 1940. The area of the park was commercially developed between the mid 1950s and the early 2000s. However, no Sanborn map coverage of the northern portion of this city block along Wylie Street was provided for this section of the corridor. Three former properties along Wylie Street which are currently developed with the Mill Town Lofts, addressed as 791 Wylie Street, are identified as follows: In 1978, Sanborn Maps indicate a motor freight station was situated on the southeastern portion of the city block. The EDR report identifies Johnson Motor Lines as having had 1 UST removed and granted “closure” status by the GA-EPD in August 1998. This facility is interpreted to be downgradient of the corridor. The 2004 brownfield review identified a former scrap metal facility on the State Notifiers list (E-9 on Figure 6). The 2004 brownfield review also identified a second property as a former drum storage facility (E-10 on Figure 6), listed as a Federal Notifier for Hazardous Substance Release with ongoing remediation. The EDR report indicates Newark Group removed one UST and was granted “closure” status by the GA-EPD in August 2002. Additionally, one leaking UST was granted “no further action” status by the GA-EPD in September 1991. The third property (E-11 on Figure 6) was referred to as a former bus depot facility with an underground storage tank by the 2004 brownfield review. The EDR report identifies Mill Town Lofts as having had one UST removed and granted “closure” status by the GA-EPD in June 2005. Additionally, one leaking UST was granted “no further action” status by the GA-EPD in August 2005. According to the 1928 topographic map, these properties are interpreted to be upgradient.

The property outside the corridor's westward turn onto Wylie Street (aka Tenelle Street) and northwest of Flat Shoals Avenue was developed with a 'round house' for the maintenance of train engines from at least 1911 until 1960. Sanborn map coverage provided for this property was limited to 1911. By 1938, residential acreage previously indicated along the rail lines at the round house had apparently been industrially redeveloped. The Hulsey Yards once encompassed this portion of the railroad and numerous suspect businesses were located in this area. Currently, the property east of the intersection of Flat Shoals and Wylie Street is developed with small businesses. Other than an oily water spill report, no current listing for the CSX property was noted in the EDR report.

The northern terminus of this section (at the Krog Street Underpass) is bounded by a section of the MARTA rail line which was constructed in the early 1990s and the CSX Intermodal rail facility, an active truck to train transfer depot (E-12 on Figure 6). Historical records indicate this property was developed with the Hulsey Yards at least as early as 1911. Sanborn map coverage provided for this property was limited. The 2004 brownfield review identified a former battery facility at this location. Privacy fencing separates this property from the Wylie Street portion of the corridor. The Hulsey Yards once encompassed this portion of the railroad and numerous suspect businesses including a lumberyard, coal yard, wood yard, auto repair, painting and scrap metal were operation in this area for decades. In 1986, this acreage was redeveloped into the CSX Intermodal transit station. At that time, many of the railroad tracks were removed and replaced with asphalt paved trailer storage areas. No hazardous materials are currently accepted at the station. A weigh station and tractor trailer storage area was observed on accessible portions of this property. The area occupied by the former Hulsey Yards is located on the crest of a major drainage divide. As such, at least a portion of this area is interpreted to be upgradient of the corridor.

The EDR report identifies multiple listings on DeKalb Avenue, which is separated from this section of the corridor by the CSX Intermodal. This acreage is not interpreted to be upgradient of this section of the corridor. MACTEC has already assessed the section of the corridor downgradient of this property.

5.0 USER/ OWNER PROVIDED INFORMATION

An Environmental Questionnaire has not been provided to MACTEC at this time.

5.1 TITLE RECORDS

Title records were not provided to MACTEC. However, the subject site is known to have consisted of a railroad corridor since at least the late 1800s.

5.2 ENVIRONMENTAL LIENS

MACTEC did not receive or conduct a search for environmental liens.

5.3 SPECIALIZED KNOWLEDGE

MACTEC did not receive specialized knowledge related to conditions on the property or nearby properties.

5.4 COMMONLY KNOWN INFORMATION

MACTEC did not receive commonly known information related to the property.

5.5 VALUATION REDUCTION FOR ENVIRONMENTAL ISSUES

MACTEC did not receive any fair market value of the property nor the intended purchase price.

5.6 OWNER/PROPERTY MANAGER/OCCUPANT INFORMATION

The western portions of the site are currently owned by ABI while the eastern sections are owned by CSX Corporation.

5.7 REASON FOR PERFORMING THE PHASE I

ABI has requested that MACTEC perform a Phase I Environmental Site Assessment for the subject site as part of due diligence prior to the potential acquisition of the property.

6.0 INTERVIEWS

MACTEC requested interview information from Georgia Department of Transportation and other property owners. MACTEC did not receive information from the requests.

6.1 PROPERTY OWNER/MANAGER

The property owner was not interviewed during this assessment

6.2 SITE TENANTS

The site is currently a rail road corridor; therefore no site tenants were interviewed.

6.3 PAST OWNER/ TENANTS

The past owners were not interviewed.

6.4 SURROUNDING PROPERTY OWNERS/ TENANTS

Surrounding property owners were not interviewed.

6.5 LOCAL GOVERNMENT OFFICIALS

MACTEC contacted the Atlanta Fire Department requesting information regarding records of any hazardous materials responses or environmental incidents that have impacted the subject site. To date, a response to our inquiry has not been received. MACTEC will contact AHA upon our receipt of any information which alters our conclusions.

7.0 OPINIONS AND CONCLUSIONS

MACTEC Engineering and Consulting, Inc. (MACTEC) conducted a Phase I Environmental Site Assessment at the subject property designated as the Atlanta BeltLine Corridor from Simpson Road to DeKalb Avenue in Atlanta Fulton County, Georgia. The Phase I was conducted in material compliance with the scope and limitations of ASTM E 1527-05. Any exceptions to, or deletions from, this practice are described in Section 1.3 of this report.

Based on the data obtained, we offer the following conclusions.

- Considering the use of the subject site as a rail transport corridor for in excess of 100 years, as well as the previously identified subsurface contamination along the Northeast BeltLine Corridor which has a similar history, there is sufficient evidence to consider the site's historical use as a recognized environmental condition (REC) and an environmental concern requiring additional assessment.
- The May 18, 2010 letter from GA-EPD to ABI referenced in Section 3.0 enrolled portions of subject site in the Georgia Voluntary Brownfield Program. These sections were specifically the GA DOT ROW Property between Wylie Street and Memorial Drive (0.4 miles) and the GA DOT ROW Property between Allene Street and Washington Park (3.2 miles). This obligates ABI to implement the Amended Corrective Action Plan (CAP) approved by EPD. The CAP incorporates a program of subsurface sampling and testing as described in the Sampling and Analysis Plan (SAP) which was approved by EPD and the US EPA on August 18, 2010.
- The remaining portions of the subject site should be similarly enrolled in the Georgia Voluntary Brownfield Program prior to acquisition as part of the Atlanta BeltLine Properties. This can be accomplished through submittal of an additional Amended CAP to the EPD. Note that it may not be possible to enroll portions of the East BeltLine Corridor in the Brownfield Program which align with City of Atlanta Street rights-of-way.
- Since the research and reconnaissance effort of the Phase I described herein is insufficient to identify specific areas of on-site environmental impact, the SAP has been developed to systematically identify areas of the site requiring remediation of soil conditions.

- In addition to the general environmental concern associated with past site use, a number of adjacent properties along the corridor have been identified as RECs and environmental concerns relative to the subject site. For these off-site RECs, specific recommendations for subsurface sampling and testing have been developed as presented in the attached Summary of Opinions and Conclusions Table. Note that off-site RECs are primarily a concern for their potential to impact groundwater migrating onto the subject site; thus, our recommendations predominantly include the installation of borings for monitoring well construction and groundwater sampling. However, soil sampling can also be performed at the well boring locations to satisfy that element of the SAP.

SUMMARY OF OPINIONS AND CONCLUSIONS

West Corridor Section, G720+00 to G825+00, See Report Section 4.1

Finding No.	Location Global Stationing	Finding Type	Finding Source	Description and Opinion	Conclusion
W-1	Figure 1 G625 to G635	Off-site Historical Adjacent upgradient	Historical Records	<p><u>Former Fickett Brown Manufacturing Facility</u> Former manufacturing facility located upgradient of the northern portion of the corridor. The property previously consisted of a mop and broom manufacturer from at least the 1920s to the 1950s, an envelope manufacturer in the 1970s and a food distributor in the 1980s. The property was demolished in the 1980s prior to the construction of a MARTA rail line through this area. The long term usage of adjacent upgradient property represents a REC for the subject Site.</p>	Phase II investigation recommended including installation of 2-3 wells coupled with soil and groundwater testing for VOCs, SVOCs and RCRA metals.
W-2	Figure 2 G717	Off-site Regulatory 100 feet upgradient	CERCLIS NFRAP Listing	<p><u>Langhorn Street Apartments 565 Langhorn Street</u> The Langhorn Street Apartments, located adjacent to the site to the east appeared on the CERCLIS NFRAP list as a potentially contaminated site. Additional information regarding the reason for the listing or the conditions encountered at the site was not available from the EDR report. This property is upgradient of the corridor. No further action is planned for this site on the part of U.S. EPA. This property is located in an area where several other suspect environmental conditions have been identified. Although not considered to be a REC, additional investigation could be accomplished in conjunction with the assessment of other nearby RECs.</p>	Recommend that soil and groundwater be tested in conjunction with other testing related to several other nearby RECs (NW-3 through NW-5).
W-3	Figure 2 G716	Off-site Historical Adjacent upgradient	Historical Records	<p><u>Former Auto Repair Facility</u> A former auto repair shop/transmission shop is located adjacent to the corridor on Ralph David Abernathy Boulevard, just north of Cascade Road. This property has been occupied by auto repair facilities since at least 1962. The property currently appears to be vacant. Improper disposal of materials at this facility could impact the corridor as the corridor is located immediately behind the facility. As such, the historical use of this property represents a REC.</p>	Recommend the installation of one groundwater monitoring well coupled with testing of soil and groundwater for VOCs, SVOCs and RCRA metals.

SUMMARY OF OPINIONS AND CONCLUSIONS

West Corridor Section, G720+00 to G825+00, See Report Section 4.1

Finding No.	Location Global Stationing	Finding Type	Finding Source	Description and Opinion	Conclusion
W-4	Figure 2 G717	Off-site Historical 100 feet upgradient	Historical Records	<p><u>Former Fire Station</u></p> <p>A former fire station is located at the intersection of Ralph David Abernathy Boulevard and Cascade Road, sidegradient or potentially upgradient of the corridor. Sanborn maps illustrate a gasoline UST at this location from at least 1925 to 1978. The EDR report has no record of the tank, indicating that it may have been removed, possible prior to the establishment of UST regulations in 1988. Due to the long term presence of a UST at this location and uncertainties its status, the former fire station is considered a REC.</p>	Recommend installation of one groundwater monitoring well coupled with testing of groundwater for VOCs.
W-5	Figure 2 G717	Off-site Historical 150 feet upgradient	Historical Records	<p><u>Former Dry Cleaner</u></p> <p>A dry cleaner was formerly located at the intersection of Ralph David Abernathy Boulevard and Cascade Road from at least 1962 until at least 1978. This property is located sidegradient or potentially upgradient of the corridor. It does not appear on the reviewed environmental regulatory lists. Based on the historic use of this property as a dry cleaner and its potentially upgradient location, the former dry cleaner is considered a REC.</p>	Recommend installation of one groundwater monitoring well coupled with testing of groundwater for VOCs.

SUMMARY OF OPINIONS AND CONCLUSIONS

Southwest Corridor Section, G720+00 to G825+00, See Report Section 4.2

Finding No.	Location Global Stationing	Finding Type	Finding Source	Description and Opinion	Conclusion
SW-1	Figure 2 G722 to G725	Off-site, Historical, 75 feet upgradient	Historical Records	<u>Former filling station and coal yard</u> A filling station and a coal was identified on the 1925 Sanborn map as being located east of the intersection of Ralph David Abernathy Blvd and White Street SW which is now an undeveloped parcel of land. The 1925 Sanborn Map indicates the filling station and coal yard occupied the western most portion of this parcel. The 1928 topographic map and all subsequent maps and photos indicate that the parcel was undeveloped.	Install one monitoring well to check for regulated impacts. Test for VOCs, SVOCs, and metals.
SW-2	Figure 2 G728 to G730	Off-site, Regulatory, Adjacent, upgradient	GA UST Listing	<u>1310 White Street SW</u> Constructed in 1962 as a Wholesale Plumbing, Heating, and Industrial Supplies facility. This facility is still in place and until recently was listed as Boggs Supply Company, Inc. but is now vacant. This facility was listed as having a gasoline UST that was removed from the ground, date unknown.	Install one monitoring well to check for regulated impacts. Test for VOCs, SVOCs, and metals.
SW-3	Figure 2 G753 to G755	Off-site, Regulatory, Adjacent, upgradient	GA UST and LUST listings	<u>1100 White Street SW</u> Constructed in 1962 and 1963 as a truck repair yard. This facility is still in place and until recently was listed as Atlanta Carrier Center, LLC but is listed as Penske Transportation Services. This facility is listed as having a confirmed release from a UST in November 2000. The cleanup status is listed as No Further Action and the 5 USTs are listed as being removed from the ground. As Penske Transportation Services, this parcel is listed as a RCRA – NonGenerator.	Initially conduct a file review to assist in the development of the subsurface sampling program. Install one monitoring well to check for regulated impacts. Test for VOCs, SVOCs, and metals.
SW-4	Figure 2 G765 to G768	Off-site, Historical, Adjacent upgradient	Historical Records	<u>Former Woodworking facility and lumber storage area</u> This facility was constructed between 1955 and 1962. There is no address listed, but it is adjacent to the corridor around station G767. This facility was demolished in the early 2000s and the site is now vacant.	Install one monitoring well to check for regulated impacts. Test for VOCs, SVOCs, metals, and cyanide.

SUMMARY OF OPINIONS AND CONCLUSIONS

Southwest Corridor Section, G720+00 to G825+00, See Report Section 4.2

Finding No.	Location Global Stationing	Finding Type	Finding Source	Description and Opinion	Conclusion
SW-5	Figure 3 G785 to G788	Off-site, Regulatory, Adjacent, upgradient	GA Non-HSI listing	<p><u>Parcel located south of the corridor at 1006 Murphy Avenue SW</u></p> <p>Originally constructed in the late 1940s as a State Farmers Market that included fourteen warehouses. In addition to its use as a farmers market, this property has been used as a State of Georgia Government Surplus Material and Food Storage and Distribution facility and most recently as the Fulton County Department of Corrections Warehouse Facility. The northwestern most portion of this parcel is listed as a GA Non-HSI site addressed as 1006 Murphy Avenue. This was reported as having lead in the groundwater in October 2001.</p>	Initially conduct a file review to assist in the development of the subsurface sampling program. Install one monitoring well to check for regulated impacts. Test for VOCs, SVOCs, and metals.
SW-6	Figure 3 G801 to G803	Off-site, Regulatory, 150 feet upgradient	CERCLIS NFRAP listed facility	<p><u>1121 Allene Avenue SW</u></p> <p>This property was developed in the early 1950s as a tire recap and warehouse facility. This site is listed as a CERCLIS facility with a status of NFRAP under the name of J&W Pallet & Drum Co. It has a removal action date of 5/23/05. This facility is still in place.</p>	Initially conduct a file review to assist in the development of the subsurface sampling program. The groundwater monitoring wells described for W-7 will also serve to evaluate impacts W-6.
SW-7	Figure 3 G801 to G807	Off-site, Regulatory, Adjacent, upgradient	GA UST and LUST listings	<p><u>1160 Allene Avenue SW</u></p> <p>This property was developed in the early 1950s with a filling station, a truck rental facility and a truck repair facility. This facility is still in operation as Harmon Brothers Charter Service. This facility is listed as having a confirmed release from a UST in January 1999. The cleanup status is listed as No Further Action. The facility is listed as having two USTs containing diesel currently in use and 3 USTs removed from the ground. In May 2007, the City of Atlanta engaged MACTEC to perform a delineation of impacted soil in the southeastern portion of this property. 12 soil borings were advanced and 13 soil samples analyzed for petroleum. The results of the sample analysis indicated that petroleum impacted soils could have migrated onto the subject site.</p>	Initially conduct a file review to assist in the development of the subsurface sampling program. Install one to two monitoring wells to check for regulated impacts. Test for VOCs, SVOCs, and metals. Advance a series of soil borings adjacent to the southeastern portion of the property to check for regulated impacts. Test for VOCs, SVOCs, and metals.

SUMMARY OF OPINIONS AND CONCLUSIONS

Southwest Corridor Section, G720+00 to G825+00, See Report Section 4.2

Finding No.	Location Global Stationing	Finding Type	Finding Source	Description and Opinion	Conclusion
SW-8	Figure 3 G807 to G813	Off-site, Regulatory, Historical, Adjacent, upgradient	Historical Records, GA UST listing	<p><u>1190 Allene Avenue SW</u></p> <p>This property was developed in the early 1920s as the National Oil Company, Inc. with an oil storage structure, a garage, and gasoline and oil tanks. This facility was demolished in the early 1960s and the property remained undeveloped until the current facility, a communications switching facility owned and operated by Sprint Communications Company LP, was constructed in the mid 1980s. This facility is listed as having three USTs containing diesel currently in use.</p>	Install one to two monitoring wells to check for regulated impacts. Test for VOCs, SVOCs, and metals.
SW-9	Figure 3 G799 to G801	Off-site, Historical, 150 feet upgradient.	Historical Records	<p><u>783 Warner Street SW</u></p> <p>This property was developed in the mid to late 1920s as a structural and ornamental steel fabrication facility which included a steel crane and associated gasoline tank. This facility operated in such a capacity until the late 1940s when it was converted to a produce and meat warehouse facility.</p>	Install one monitoring well to check for regulated impacts. Test for VOCs, SVOCs, and metals.
SW-10	Figure 3 G810 to G824	Off-site, Regulatory, Historical, Adjacent, upgradient	Historical Records, GA SHWS listing	<p><u>1246 Allene Avenue SW</u></p> <p>This property was developed in the late 1940s to early 1950s with a battery manufacturing facility and a butane gas storage area. The battery manufacturing facility is still in existence but is no longer in business. This facility is listed as a State Hazardous Waste Site (SHWS) with a known release of lead in soil at levels exceeding the reportable quantity. Investigations are being conducted to determine how much cleanup is necessary for source materials, soil, and groundwater. Corrective action is pending.</p>	Initially conduct a file review to assist in the development of the subsurface sampling program. Install a series of monitoring wells to check for regulated impacts. Test for VOCs, SVOCs, and metals.

SUMMARY OF OPINIONS AND CONCLUSIONS

Southwest Corridor Section, G720+00 to G825+00, See Report Section 4.2

Finding No.	Location Global Stationing	Finding Type	Finding Source	Description and Opinion	Conclusion
SW-11	Figure 3 G808 to G809	Off-site, Historical, 450 feet upgradient.	Historical Records,	Southeast corner of the intersection of Allene Avenue SW and Woodrow Avenue SW – This parcel was developed as a coal yard from at least 1932 through the mid 1950s when it was developed as a parking area and a warehouse. This parcel also had a gasoline tank located on it during this time period.	Initially conduct a file review to assist in the development of the subsurface sampling program. The groundwater monitoring wells described for W-7 and W-8 will also serve to evaluate impacts of W-11.

SUMMARY OF OPINIONS AND CONCLUSIONS

Southeast Corridor Section, G825+00 to G950+00, See Report Section 4.3

Finding No.	Location Global Stationing	Finding Type	Finding Source	Description and Opinion	Conclusion
SE-1	Figure 4 G853 to G857	Off-site, Historical, Adjacent, Upgradient	Historical Records	<u>Baggett Transportation Company – Truck Repair and Maintenance 290 University Ave SW</u> Historical records indicate that a truck repair facility occupied the western portion of property from the mid 1950s until the early 1990s. Site is currently occupied by Sam and Son Wholesale grocery.	Install one groundwater monitoring well near station G855 inner side to check for regulated impacts. Test for VOCs, SVOCs, and Metals.
SE-2	Figure 4 G853 to G857	Off-site, Historical, 350 feet Upgradient	Historical Records	<u>Capitol Truck Center – Truck Repair and Maintenance 260 University Ave SW</u> Historical records indicate that a truck repair facility occupied the property from the mid 1950s until the early 1990s. Site is currently occupied by Southeastern Stages	The groundwater monitoring well described in Finding No. SE-1 will also serve to evaluate the past operations at Finding No. SE-2.
SE-3	Figure 4 G866-G868	Off-site Regulatory, 350 feet Upgradient	Listed as HSRA Notifier	<u>Property of Balco Realty 1269 Pryor Road</u> A release notification was submitted in January 2000 due to the presence of PCBs, lead, barium, chromium and cadmium in soil and/or groundwater. The EPD determined that the release did not exceed a reportable quantity for soil and groundwater and the site was not listed on the HSI. Historical records indicate that the property was occupied with a laundry supply company in the 1970s.	Initially, conduct a file review to assist with the development of the subsurface sampling program. Install one groundwater monitoring well at a location to be selected after file review to check for regulated impacts. Test for PCBs, VOCs, SVOCs and Metals.

SUMMARY OF OPINIONS AND CONCLUSIONS

Southeast Corridor Section, G825+00 to G950+00, See Report Section 4.3

Finding No.	Location Global Stationing	Finding Type	Finding Source	Description and Opinion	Conclusion
SE-4	Figure 4 G861 to G868	Off-site, Regulatory, Historical, Adjacent, Upgradient	Spills Listing, Historical Records	<p><u>1275 Pryor Road</u></p> <p>A spill of paint and oil was reported to the Georgia EPD in December 2001. Records indicate that the spill impacted a storm drain pipe. According to the EDR report, the City of Atlanta also responded to this site regarding several spills. No follow-up information was available from the EDR report.</p> <p>Historical records indicate that this property was commercially developed in the mid 1960s. In the 1978 Sanborn map, the property was occupied by an auto repair facility. Historical aerial photographs reveal numerous vehicles, indicative of a salvage yard, on this property and the property to the south on the other side of the railroad tracks. An unimproved road connecting the two properties is evident in the aerial photographs, which was also observed during the field reconnaissance.</p>	<p>The groundwater monitoring well described in Finding No. SE-3 will also serve to evaluate the past operations at Finding No. SE-4.</p> <p>Advance two soil borings along the corridor's inner boundary to check for shallow soil impacts.</p>
SE-5	Figure 4 G873 to G876	Off-site, Regulatory, Historical, Adjacent, Upgradient	Multiple Listings as RCRA-CESQG, FINDS, LUST, UST, HSRA Notifier, Historical Records	<p><u>Cummings Power South 100 University Avenue</u></p> <p>In 1989 and 1990 four USTS were removed from the ground and two USTs were closed in place. A release to the environment was reported during these activities and the site received "No Further Action Required" status in November 1990.</p> <p>In March 2006 the site notified the EPD of a release of dichloroethane to groundwater. The EPD determined that the release to groundwater did not exceed a reportable quantity and the site was not listed on the HSI.</p> <p>Historical records indicate that an auto repair facility occupied the property from the mid 1960s until the early 1980s.</p>	<p>Install one groundwater monitoring well to check for regulated impacts. Test for PCBs, VOCs, SVOCs and Metals.</p>
SE-6	Figure 4 G870 to G871	Off-site, Historical, 650 feet Upgradient	Historical Records	<p><u>Former Filling Station 1238 South Pryor Street</u></p> <p>Historical records indicate that a former gasoline station was located at the southeastern quadrant of Pryor Street and University Avenue. The former gasoline station appears to have been constructed in the late 1960s and occupied the property until the early 1980s.</p>	<p>The groundwater monitoring well described in Finding No. SE-5 will also serve to evaluate the past operations at Finding No. SE-6.</p>

SUMMARY OF OPINIONS AND CONCLUSIONS

Southeast Corridor Section, G825+00 to G950+00, See Report Section 4.3

Finding No.	Location Global Stationing	Finding Type	Finding Source	Description and Opinion	Conclusion
SE-7	G845+20 to G916+26 Figure 4	Off-site Regulatory, 200 feet Upgradient	Multiple listings as RCRA-NonGen, AST, Finds, ERNS, Spills	<p><u>Allwaste Tank Cleaning, Allwaste Paint Cleaning and Weaver Trucking 99 University Avenue</u></p> <p>The commercial property addressed at 99 University Avenue has been occupied by a number of suspect businesses since the 1960s which include: Huber and Huber Motor Transport, Tank Cleaning Services Inc., Allwaste Tank Cleaning, Southern Freight and Weaver Trucking. Allwaste Tank Cleaning appears on the RCRA generator list and the Georgia Spills list. Allwaste Tank Cleaning business operations consisted of cleaning the interior of chemical and/or food grade tanker trucks. The facility was listed as a RCRA large quantity generator during the occupancy. In 1989 a complaint was filed against Allwaste Tank Cleaning alleging that the site's waste water treatment tank was inoperable and waste water was being dumped down the storm water drain. The Georgia EPD responded to the complaint and confirmed that the waste water treatment tank was inoperable and employees were draining waste liquids into the storm drain. Additionally, in November 1992 Weaver Trucking notified the Georgia EPD that two pole mounted transformers had been knocked down causing approximately 40 gallons of PCB oil to be released.</p> <p>This site is currently occupied by Southern Freight, Knowles Trucking, Annexus Storage, GES Exposition and RAC Logistics.</p>	The groundwater monitoring well described in Finding No. SE-5 will also serve to evaluate the past operations at Finding No. SE-7.
SE-8	Figure 4 G876 to G880	Off-site, Regulatory, Adjacent, Upgradient	Listed as RCRA-NonGen, Historical Records	<p><u>General Oil Recovery 70 University Avenue</u></p> <p>General Oil Recovery is listed as a non generator of hazardous waste. According to the EDR report, no deviations from permitted activities or violations have been reported at this facility. This property is currently occupied by University Tire Store.</p> <p>Historical records indicate that a former gasoline station occupied the property from the mid 1960s until the early 1980s.</p>	Install one groundwater monitoring well to check for regulated impacts. Test for VOCs, SVOCs and Metals.

SUMMARY OF OPINIONS AND CONCLUSIONS

Southeast Corridor Section, G825+00 to G950+00, See Report Section 4.3

Finding No.	Location Global Stationing	Finding Type	Finding Source	Description and Opinion	Conclusion
SE-9	Figure 4 G886 to G887	Off-site, Historical, 400 feet Upgradient	Historical Records	<u>Former Gasoline Station 1161 Ridge Avenue</u> Historical records indicate that a former gasoline station was present at the southwest intersection of Ridge Avenue and the north-south Southern Railroad from at least the 1950s until the early 1970s.	The groundwater monitoring well described in Finding No. SE-10 will also serve to evaluate the past operations at Finding No. SE-9.
SE-10	Figure 4 G887 to G889	Off-site, Regulatory, Historical, Upgradient	Historical Records, LUST Listing	<u>Texaco Food Mart 1169 Hank Aaron Drive</u> Historical records indicate that a former gasoline station and auto repair facility occupied the property located at northeast intersection of Ridge Avenue and Capitol Avenue from at least the 1950s until the early 1990s. The facility has undergone remediation and was granted “no further action” status in June 2004.	Initially, conduct a file review to assist with the development of the subsurface sampling program. Install one groundwater monitoring well at a location to be selected after file review to check for regulated impacts. Test for PCBs, VOCs, SVOCs and Metals.
SE-11	Figure 4 G887 to G889	Off-site Historical, 250 feet Upgradient	Historical Records	<u>Former Gas Station 28 McDonough Boulevard</u> Historical records indicate that a former gasoline station was present at the northeast intersection of McDonough Boulevard and the north-south Southern Railroad from at least the 1950s until the early 1970s.	The groundwater monitoring well described in Finding No. SE-10 will also serve to evaluate the past operations at Finding No. SE-11.

SUMMARY OF OPINIONS AND CONCLUSIONS

Southeast Corridor Section, G825+00 to G950+00, See Report Section 4.3

Finding No.	Location Global Stationing	Finding Type	Finding Source	Description and Opinion	Conclusion
SE-12	Figure 4 G887 to G889	Off-site, Regulatory, Adjacent, Upgradient	Historical Records	<u>Auto Repair and Junk Yard</u> A former auto repair facility was historically located adjacent to the corridor on Capitol Avenue from at least the 1950s until the early 1990s. The area north of the auto repair facility consisted of residential apartments from the mid 1950s until the mid 1970s. In the 1978 aerial photograph, the residential apartments were demolished and the property appears to have been used as an auto salvage yard until the late 1990s.	Install one groundwater monitoring well near station G889 inner side to check for regulated impacts. Test for VOCs, SVOCs and Metals.
SE-13	Figure 4 G887 to G889	Off-site Historical, 400 feet Upgradient	Historical Records	<u>Taxi Cab Company 55 Milton Avenue</u> The commercial property located at 55 Milton Avenue appears to be developed in the late 1930s. Sanborn Maps show the property was occupied by Universal Concrete Pipe Company from at least the late 1930s until at least the late 1960s. By the late 1960s, this facility was occupied by a taxi cab company. Aerial photographs suggest that routine maintenance and taxi cab repair have been performed at the property since the late 1960s.	Install one groundwater monitoring well near station G893 center line to check for regulated impacts. Test for VOCs, SVOCs and Metals.
SE-14	G845+20 to G916+26 Figure 4	Off-site Regulatory, Adjacent, Upgradient	Spills Listings, Historical Records	<u>Unknown LUST 79 Milton Ave SE</u> Historical records indicate that the property adjacent to the corridor, addressed at 79 Milton Avenue, was commercial developed in the 1960s. According to the Sanborn maps, the facility was utilized as a lumber warehouse. The facility addressed appears on the Georgia Spills list as Unknown LUST, although no record of the presence of USTs and or Leaking USTs was identified. The Georgia EPD responded to a reported release of gasoline in December 1996. No follow-up information was available from the EDR report. A gasoline spill was reported on December 17, 1996. The site is currently owned by Fulton County.	The groundwater monitoring well described in Finding No. SE-13 will also serve to evaluate the past operations at Finding No. SE-14.

SUMMARY OF OPINIONS AND CONCLUSIONS

Southeast Corridor Section, G825+00 to G950+00, See Report Section 4.3

Finding No.	Location Global Stationing	Finding Type	Finding Source	Description and Opinion	Conclusion
SE-15	Figure 4 G891 to G897	Off-site Regulatory, 250 feet Upgradient	RCRA- NonGen, UST, LUST	<p><u>Standard Trucking Co 125 Milton Ave SE</u></p> <p>The property located at 125 Milton Avenue was commercially developed in the 1960s and was occupied by Brown Motor Transport. This property was later occupied by Standard Trucking Company and appears on the LUST list. According to the EDR report, an 8,000-gallon diesel UST, 8,000-gallon UST with contents not listed, and 11,000-gallon gasoline UST were removed prior to 1991. A release to the environment was reported during these activities and the site received “no further action” status in October 1991. A fourth 12,000-gallon diesel UST was removed in June 2005 and “No Further Action Required” status was granted in June 2005.</p> <p>The site is currently owned by Rawson Hill LLC.</p>	<p>The groundwater monitoring well described in Finding No. SE-13 will also serve to evaluate the past operations at Finding No. SE-15.</p> <p>Conduct a file review to evaluate the advisability of an additional monitoring well.</p>
SE-16	Figure 4 G891 to G897	Off-site, Active, Historical, Adjacent, Upgradient	Observations, Historical Records	<p><u>JB Distribution Co 95 Milton Ave SE</u></p> <p>JB Distribution Company is an active chemical compounding and wholesale company. The facility does not appear on any of the regulatory lists. Historically, this property appears to have been commercially developed since at least the 1930s. According to historical records, the property was utilized as a warehouse for farm equipment and supplies in the 1950s and an ink and insulation warehouse in the 1970s.</p>	<p>The groundwater monitoring well described in Finding No. SE-13 will also serve to evaluate the past operations at Finding No. SE-16.</p>

SUMMARY OF OPINIONS AND CONCLUSIONS

Southeast Corridor Section, G825+00 to G950+00, See Report Section 4.3

Finding No.	Location Global Stationing	Finding Type	Finding Source	Description and Opinion	Conclusion
SE-17	Figure 4 G899 to G903	Off-site Regulatory, Adjacent, Upgradient	Multiple Listings as CERCLA-NFRAP, HSI, Brownfields, UST	<p><u>US Plating & Bumper Service 72, 78 and 80 Milton Ave SE</u></p> <p>The property north of the corridor, along and to the east of Milton Avenue, has been occupied by various commercial properties since at least the late 1930s. Specifically, the properties located at 72, 78 and 80 Milton Avenue have been occupied by Atlanta Cotton Oil Company, metal working facility, sewing textile facility, Lawrence Smith Planning Mill, and coal yard. The facility addressed at 78 Milton Avenue was occupied by US Plating and Bumper, an industrial and commercial electroplating company from the 1960s until a fire destroyed the facility in the early 1990s. The site appears on the CERCLA-NFRAP list, HSI list, and UST list. US Plating and Bumper has been the subject of a number of environmental investigations which has identified the metals arsenic, barium, cyanide, lead and nickel and/or VOCs in soil and groundwater. In June 2005 the US Plating and Bumper facility was accepted into the Georgia Brownfield Program.</p> <p>Records indicate that one diesel UST of an unknown size is present at 72 Milton Ave. No additional records of the status of this UST was identified.</p> <p>The site is currently vacant.</p>	<p>Initially, conduct a file review of the US Plating & Bumper Service HSI Site No. 10264. The file review will assist with the development of a more specific subsurface sampling program.</p> <p>Based on the current surveys, it appears that portions of HSI site are included as part of the potential corridor acquisition. As such, a more thorough subsurface sampling program will likely be recommended for the portions included in the potential acquisition.</p>

SUMMARY OF OPINIONS AND CONCLUSIONS

Southeast Corridor Section, G825+00 to G950+00, See Report Section 4.3

Finding No.	Location Global Stationing	Finding Type	Finding Source	Description and Opinion	Conclusion
SE-18	Figure 4 G908 to G918	Off-site Regulatory, Adjacent, Upgradient	Multiple Listings as LUST, UST, Spills	<p><u>Fulton Trucking Company and Standard Trucking Company 1195 Milton Terrace</u></p> <p>Standard Truck and Equipment and Fulton Trucking Company were located south of the corridor immediately west of Hill Street since at least the 1960s. Standard Truck and Equipment refurbished and sold used utility construction trucks. Historical aerial photographs illustrate an extensive area around Standard Truck and Equipment building and extending to the west and north, along the southern border of the corridor, which appears to have been used as an auto salvage yard. The majority of these vehicles have been removed and the area is currently overgrown with vegetation. Fulton Trucking Company appears on the LUST, UST and Spills lists. In 2001 the following tanks were removed from the ground: 7,000-gallon diesel, 3,000-gallon diesel and 2,500-gallon gasoline. A release to the environment was reported during the removal activities and the site received “no further action” status in August 2001. The Georgia EPD responded to a reported release of gasoline in January 1991. No follow-up information was available from the EDR report.</p>	Install one groundwater monitoring well near station G906 outer side to check for regulated impacts. Test for VOCs, SVOCs and Metals.
SE-19	Figure 5 G935 to G937	Off-site Regulatory, Adjacent, Upgradient	UST, LUST Listings	<p><u>BMTS Satellite St. 1146 Englewood Ave</u></p> <p>The area south of the corridor, east of Hill Street, has been historically occupied by the City of Atlanta Public Works facility. Historical records list this property occupied by the City Construction Department between the early 1940s through the 1980s. Additionally, an asphalt plant was present at this location from the at least the 1960s until the early 1980s. The City of Atlanta Public Works facility appears on the LUST list. According to the EDR report, two 6,000-gallon gasoline USTs, one 20,000-gallon diesel UST, two 3,000-gallon USTs with contents not listed, and one 500-gallon gasoline were removed from the ground in 1998. These tanks were replaced with a 20,000-gallon diesel, 12,000-gallon gasoline and 3,000-gallon other, which are currently in use at this location. A release to the environment was reported during these activities and the site received “no further action” status in June 1999.</p>	<p>Initially, conduct a file review to assist with the development of the subsurface sampling program.</p> <p>Install one groundwater monitoring well near station G920 outer side. Test for VOCs, SVOCs and Metals.</p>

SUMMARY OF OPINIONS AND CONCLUSIONS

Southeast Corridor Section, G825+00 to G950+00, See Report Section 4.3

Finding No.	Location Global Stationing	Finding Type	Finding Source	Description and Opinion	Conclusion
SE-20	Figure 5 G935 to G940	Off-site Regulatory, Adjacent, Partially Upgradient	RCRA- NonGen, Former RCRA-LQG, Listings	<p><u>Royal Airline Linen of Atlanta 460 Englewood Ave Parcel</u></p> <p>Records indicate the property addressed at 460 Englewood Avenue is currently occupied by the National Linen Service which does not appear to perform any dry cleaning activities. However, the site was previously occupied by a commercial dry cleaning and laundering service facility, Royal Airline Linen of Atlanta. According to the EDR report, this site is currently listed as an inactive RCRA generator but was previously classified as a RCRA large quantity generator. Numerous record keeping violations were noted at the facility.</p>	Install one groundwater monitoring wells near station G935 outer side to check for regulated impacts. Test for VOCs, SVOCs and Metals.
SE-21	G916+26 to G992+17 Figure 5	Off-site Regulatory, Adjacent, Partially Upgradient	UST, LUST, Listings	<p><u>City Wide Wrecker Service 480 Englewood Ave Parcel</u></p> <p>The future Boulevard Crossing Park which was acquired by the City of Atlanta in 2006 and 2007 is located to the south of the corridor along Boulevard. The future park site is comprised of an assemblage of seven tracks of land totaling approximately 21 acres. Reportedly, Peachtree Environmental, Inc., completed a Phase I and limited Phase II of the future Boulevard Crossing Park site in October and November 2005. Additionally, Environmental Technology Resources, Inc., reportedly removed two 3,000-gallon USTs in February 2006. City Wide Wrecker Service was formerly located at 480 Englewood Avenue which is one of the seven tracts acquired by the City of Atlanta. City Wide Wrecker Service appears on the LUST list. According to the EDR report, one 1,000-gallon gasoline UST is temporarily out of service and the site received “no further action” status in March 2007.</p>	Develop sampling program, if any, based on review of prior reports.

SUMMARY OF OPINIONS AND CONCLUSIONS

East Corridor Section, G950+00 to G80+00, See Report Section 4.4

Finding No.	Location Global Stationing	Finding Type	Finding Source	Description and Opinion	Conclusion
E-1	Figure 5 G957 to G966	Off-site Historical, Adjacent, Upgradient	2004 Phase I, Historical Records, Listed as GA NON-HSI	<p><u>Former Truck Depot - Generator of Hazardous Waste</u></p> <p>Historical records (aerial photographs) indicate this property was developed from at least 1955 to 1993. H. B. Fuller, adhesives manufacturer, was in operation on this property along Mead Street in 1978. The City's 2004 Phase I indicated a former truck depot with a leaking underground storage tank (LUST). However, no current listing for a LUST was noted in the EDR report</p> <p>The EDR report indicates an initial NON-HSI listing in July 2001 for a release to groundwater of tetrachloroethene. The EDR report identifies another NON-HSI listing for the Property of Jolynn Wagoner along Mead Street where the same constituent was encountered in September 2004. Since 2004, the property has been redeveloped with the Old Field Condominium complex.</p>	Initially conduct a file review to assist with the development of the subsurface sampling program. Install one well to check for regulated impacts. Test for VOCs, SVOCs and Metals.
E-2	Figure 5 G966 to G974	Off-site Historical, Adjacent, Upgradient	Historical Records	<p><u>Former Industrial Property</u></p> <p>Historical records (aerial photographs) indicate this property was developed from at least 1938 to 1993. A steel erecting contractor business is indicated on this property in 1978. Since 2004, the property has been redeveloped with the Enclave @ Grant Park and the Burnette @ Grant Park condominiums.</p> <p>No current listing for this property was noted in the EDR report.</p>	Install one well to check for regulated impacts. Test for VOCs, SVOCs and Metals.

SUMMARY OF OPINIONS AND CONCLUSIONS

East Corridor Section, G950+00 to G80+00, See Report Section 4.4

Finding No.	Location Global Stationing	Finding Type	Finding Source	Description and Opinion	Conclusion
E-3	Figure 6 G1007 to G1012	Off-site Historical, Adjacent, Upgradient	Historical Records, Listed as RCRA NON GEN, LUST, UST, GA NON HSI	<p><u>Former Industrial Property</u></p> <p>Historical records (Sanborn maps) indicate this property was developed and occupied by the Atlanta Oak Flooring Company from at least 1932 to 1950. By 1960, numerous smaller buildings on-site had been replaced by two large structures located in the northwest and southeast corners of this property. The 1978 Sanborn map indicates Pioneer Plastics, addressed as 915 Glenwood Avenue, was in operation in the northwest building adjacent to the subject site. U.S. Electric, a wholesale business, is currently in operation at this address. Maryland Baking Company of Georgia, addressed as 951 Glenwood Avenue, occupied the building to the southeast in 1978. The Sweetheart Cup Company bought the bakery and operated until 1998. By April 2002, the bakery was demolished and the property was residentially redeveloped.</p> <p>The EDR report indicates the RCRA listing is in reference to the presence of halogenated and non-halogenated solvents in use at the former Pioneer Plastics. Additionally, 1UST was removed and was granted “no further action” status by the GA-EPD in March 1998 at this facility. The EDR report also indicates the Sweetheart Cup Company received a NON-HSI listing, date not reported, for a release to groundwater of cis-1,2-dichloroethene.</p>	Initially conduct a file review to assist with the development of the subsurface sampling program. Install 1 well to check for regulated impacts. Test for VOCs, SVOCs and Metals.
E-4	Figure 6 G10 to G23	Off-site Historical, Adjacent, Upgradient	Historical Records, Listed as LUST, UST	<p><u>Former Industrial Property</u></p> <p>Historical records (Sanborn maps) indicate this property was developed and occupied by the Williams Brother Flooring Company from at least 1932 to 1978. Aerial photographs indicate the lumberyard was still in operation in 1993. By March 1999, demolition of the lumber yard is indicated on this property. The 2004 brownfield review indicated a former service station with a leaking underground storage tank. This acreage has been redeveloped with Glenwood Park, a mixed retail/residential complex.</p> <p>The EDR report indicates that one UST was removed and granted “closure” in July 1991 and 5 LUSTs were removed and were granted “no further action” status by the GA-EPD in August 1996.</p>	Consider Brownfield implications prior to a future invasive assessment along the right-of-way of Bell Kennedy Way.

SUMMARY OF OPINIONS AND CONCLUSIONS

East Corridor Section, G950+00 to G80+00, See Report Section 4.4

Finding No.	Location Global Stationing	Finding Type	Finding Source	Description and Opinion	Conclusion
E-5	Figure 6 G25 to G34+50	Off-site Historical, Adjacent, Upgradient	2004 Brownfield review, Historical Records, Listed as UST, RCRA CESQG, AST, ERNS	<p><u>Former Industrial Property</u></p> <p>Historical records (Sanborn maps) indicate this property was developed and occupied by The Warren Company Cabinet Works from at least 1932 to 1978. A previous brownfield review indicated a former plastics facility and electronic distributor listed as a Leaking Underground Storage Tank and Generator of Hazardous Waste. Masterack Leggett and Platt commercial vehicle company currently occupies this property at 905 Memorial Drive.</p> <p>The EDR report indicates the RCRA listing is a reference to metals and non-halogenated solvents in use on the property and the facility has received notices of violation. The EDR report indicates the facility status was “amended” in July 1990 when 11 USTs were removed, leaving 2 USTs (4000-gallon gasoline and 1000-gallon diesel) currently in use on the property. Additionally, one 30,000-gallon AST (contents not defined) is also listed as in use on the property. Fuel pumps were observed behind fencing adjacent to this section of the corridor.</p> <p>Another RCRA CESQG listing for Reid’s Body Shop is situated on the other side of the roadway, at 952 Memorial Drive. No violations are on record for this facility. An ERNS listing for 922 Memorial was also noted in the EDR report. The facility report refers to a ruptured fuel spilling less than 50 gallons as a result of a traffic accident.</p>	Consider Brownfield implications prior to a future invasive assessment along the right-of-way of Bell Kennedy Way.
E-6	Figure 6 G35 to G37	Off-site Historical, Approximately 350 feet west, Upgradient of E-9	2004 Brownfield review, Historical Records	<p><u>Former Industrial Property</u></p> <p>Historical records (Sanborn maps) indicate this property was residentially developed in 1932 and was redeveloped with an auto repair shop by 1950. Aerial photographs indicate the property was still developed in 1968. A previous brownfield review indicated a former metal plating facility listed as a Federal Hazardous Waste Site. By 1972, the building on the property had been demolished.</p> <p>No current listing for this property was noted in the EDR report.</p>	Install 1-2 wells to check for regulated impacts. Test for VOCs, SVOCs and Metals.

SUMMARY OF OPINIONS AND CONCLUSIONS

East Corridor Section, G950+00 to G80+00, See Report Section 4.4

Finding No.	Location Global Stationing	Finding Type	Finding Source	Description and Opinion	Conclusion
E-7	Figure 6 G41 to G44	Off-site Historical, Adjacent, Upgradient	Historical Records	<p><u>Former Industrial Property</u></p> <p>Historically, this property was vacant undeveloped land from 1932 to 1950. By 1955, a water tower had been erected on this property. A rubber and tire materials business is indicated on the property by 1960. The water tower is no longer visible by 1989. The building that housed the tire and rubber business is still present but no activity was noted on the property.</p> <p>No current listing for this property was noted in the EDR report.</p>	Install 1-2 wells to check for regulated impacts. Test for VOCs, SVOCs and Metals.
E-8	Figure 6 G48 to G52	Off-site Historical, Adjacent, Upgradient	2004 Brownfield review, Historical Records	<p><u>Former Industrial Property</u></p> <p>The property between Kirkwood Avenue and Flat Shoals Avenue was developed from at least 1932 to 1950 with a coal and wood yard. By 1978, steel manufacturing was occurring on this property and has continued to the present. Stein Steel is currently in operation on the property. The 2004 brownfield review report indicated a former diesel service company listed as a Generator of Hazardous Waste on this property.</p> <p>No current listing for this property was noted in the EDR report.</p>	Install 1-2 wells to check for regulated impacts. Test for VOCs, SVOCs and Metals.
E-9	Figure 6 G64+50 to G66+50	Off-site Historical, Adjacent, Upgradient	2004 Brownfield review, Historical Records, Listed as CERCLIS NFRAP, UST	<p><u>Former Industrial Property</u></p> <p>Historical records (aerial photographs) indicate this property was undeveloped in 1940. By 1955, development of the property is visible. The 2004 brownfield review indicated a former scrap metal facility on the State Notifier list for Hazardous Substance Release. No Sanborn map coverage was available for this property. The site is currently developed with the Mill Town Lofts, addressed as 791 Wylie Street.</p> <p>The EDR report identifies Johnson Motor Lines as having had 1 UST removed and granted "closure" status by the GA-EPD in August 1998. According to the 1928 topographic map, this property is interpreted to be upgradient.</p>	Consider Brownfield implications prior to any future invasive assessment along the right-of-way of Wylie Street.

SUMMARY OF OPINIONS AND CONCLUSIONS

East Corridor Section, G950+00 to G80+00, See Report Section 4.4

Finding No.	Location Global Stationing	Finding Type	Finding Source	Description and Opinion	Conclusion
E-10	Figure 6 G67+50 to G71	Off-site Historical, Adjacent, Upgradient	2004 Brownfield review, Historical Records, Listed as LUST, UST	<p><u>Former Industrial Property</u></p> <p>Historical records (aerial photographs) indicate this property was undeveloped in 1940. By 1955, development of the property is visible. No Sanborn map coverage was provided for this property. The 2004 brownfield review indicated a former drum storage facility with ongoing remediation listed as a Federal Notifier for Hazardous Substance Release. The site is currently developed with the Mill Town Lofts, addressed as 791 Wylie Street.</p> <p>The EDR report identifies Newark Group removed one UST removed which was granted “closure” status by the GA-EPD in August 2002. Additionally, one LUST was granted “no further action” status by the GA-EPD in September 1991. According to the 1928 topographic map, this property is interpreted to be upgradient.</p>	Consider Brownfield implications prior to any future invasive assessment along the right-of-way of Wylie Street.
E-11	Figure 6 G71 to G72	Off-site Historical, Adjacent, Upgradient	2004 Brownfield review, Historical Records, Listed as LUST	<p><u>Former Industrial Property</u></p> <p>Historical records (aerial photographs) indicate this property was undeveloped in 1940. By 1955, development of the property is visible. No Sanborn map coverage was provided for this property. Our previous Brownfield review indicated a former bus depot facility with an underground storage tank. The site is currently developed with the Mill Town Lofts, addressed as 791 Wylie Street.</p> <p>The EDR report identifies Mill Town Lofts as having removed one UST which was granted “closure” status by the GA-EPD in June 2005. Additionally, one leaking UST was removed and granted “no further action” status by the GA-EPD in September August 2005. According to the 1928 topographic map, this property is interpreted to be upgradient.</p>	Consider Brownfield implications prior to any future invasive assessment along the right-of-way of Wylie Street.

SUMMARY OF OPINIONS AND CONCLUSIONS

East Corridor Section, G950+00 to G80+00, See Report Section 4.4

Finding No.	Location Global Stationing	Finding Type	Finding Source	Description and Opinion	Conclusion
E-12	Figure 6 G63 to G80	Off-site Historical, Approx 100 feet north, Downgrade not except where the Krog Street Underpass extends beneath this property	Historical Records, Listed as LUST, UST, AST, RCRA, NON GEN & SQG, NON HSI, HSI	<p><u>State Hazardous Waste Site - Release of Reportable Quantity</u></p> <p>Historical records (aerial photographs) indicate this property was developed with the railroad at least as early as 1911. Sanborn map coverage provided for this property was limited. Our previous brownfield review indicated a former battery facility at this location. Privacy fencing separates this property from the Wylie Street portion of the corridor. The Hulsey Yards once encompassed this portion of the railroad and numerous suspect businesses were operated for decades. This acreage was redeveloped into the CSX Intermodal transit station. No hazardous materials are currently accepted at the station. A weigh station and tractor trailer storage was observed on accessible portions of this property.</p>	Consider Brownfield implications prior to any future invasive assessment along the right-of-way of the Krog Street Underpass.

8.0 RESTRICTIONS

This Phase I Environmental Site Assessment were completed in material compliance with the scope and limitations of ASTM E 1527-05, except for the exceptions or deletions set forth below, if any. As stated in Section 1.6 of ASTM E 1527-05, “not all aspects of this practice [ASTM E1527-05] may be applicable in all circumstances. This ASTM standard is not intended to represent or replace the standard of care by which the adequacy of a given professional service must be judged...” Also, as stated in Section 4.5.1 of ASTM E 1527-05, “No environmental site assessment can wholly eliminate uncertainty regarding the potential for recognized environmental conditions in connection with a property. Performance of this practice is intended to reduce, but not eliminate, uncertainty regarding the potential for recognized environmental conditions in connection with a property, and this practice recognizes reasonable limits of time and cost.”

Third-party reliance on this document is prohibited without the express written consent of MACTEC. This report may not be valid at later dates, and MACTEC takes no responsibility to update or revise this report. Notwithstanding the provisions of ASTM E 1527-05, including section 4.7, Prior Assessment Usage, any entity that uses this report for any subsequent assessment does so at its own risk, unless otherwise agreed in a written agreement with MACTEC that is acceptable to MACTEC in its sole discretion.

In preparing this report, the environmental professional has relied on information provided by Jamestown Properties and others as provided for in ASTM E 1527-05. As stated in Section 7.5.2.1 of ASTM E 1527-05, “An environmental professional is not required to verify independently the information provided but may rely on information provided unless he or she has actual knowledge that certain information is incorrect or unless it is obvious that certain information is incorrect based on other information obtained in the Phase I Environmental Site Assessment or otherwise actually known to the environmental professional.”

By issuing this report, MACTEC does not represent or warrant that Jamestown Properties or any other entity will qualify for any legal defense to any liability under the Comprehensive Environmental Response, Compensation and Liability Act (42 U.S.C. §9601 et seq.) or under any other law or regulation pertaining to the property.

9.0 ENVIRONMENTAL PROFESSIONAL STATEMENT

I declare that, to the best of my professional knowledge and belief, I meet the definition of Environmental Professional as defined in § 312.10 of 40 CFR 312 and I have the specific qualifications based on education, training, and experience to assess a property of the nature, history, and setting of the subject property. I have developed and performed all the appropriate inquiries in conformance with the standards and practices set forth in 40 CFR Part 312.



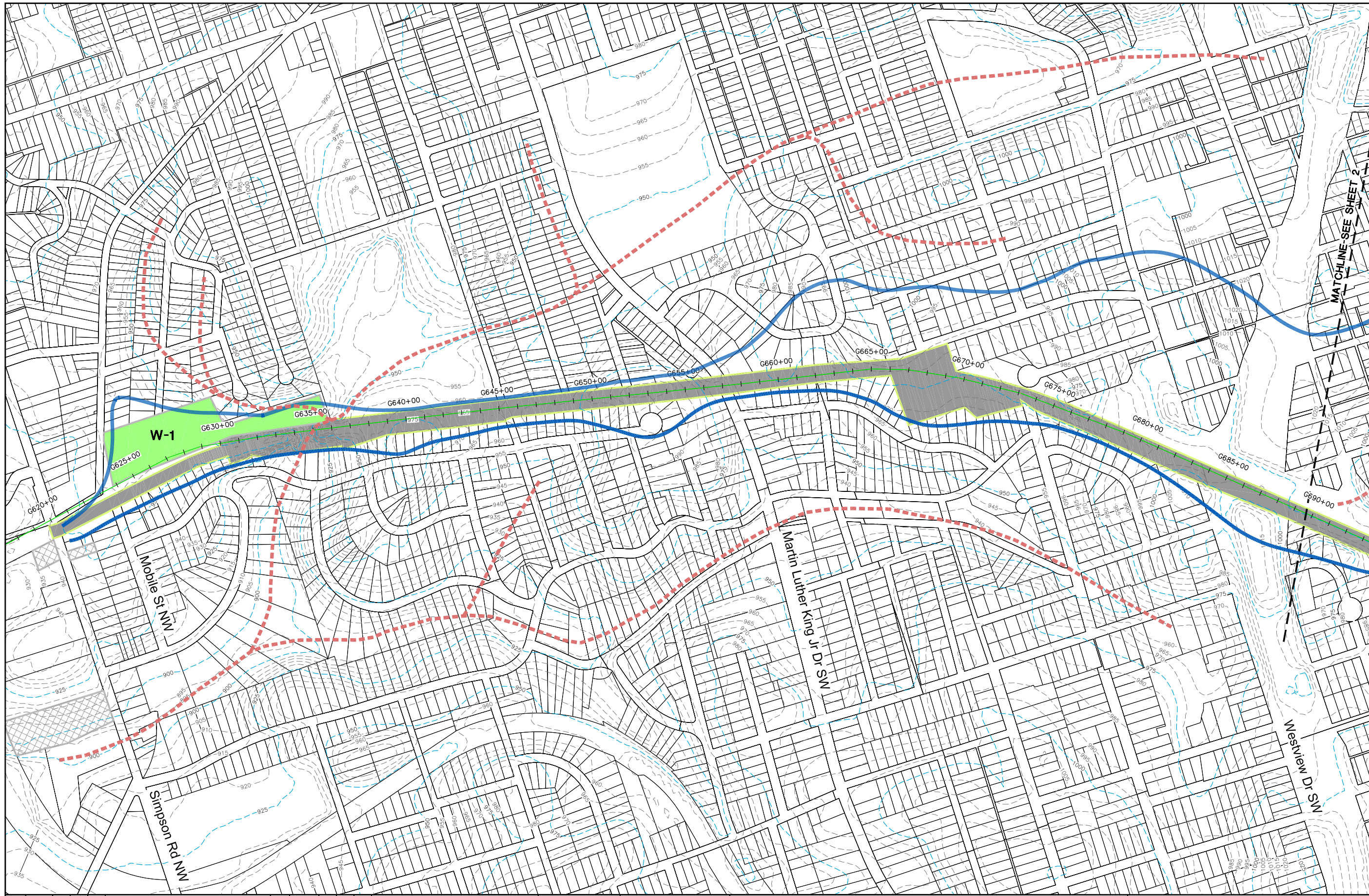
Stephen R. Foley, P.G.
Senior Geologist



Date

APPENDIX A

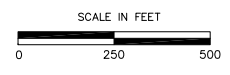
FIGURES



LEGEND

- INTERPRETED WATERSHED DIVIDE FROM 1928 TOPOGRAPHIC MAP
- INTERPRETED DRAINAGE SWALES FROM 1928 TOPOGRAPHIC MAP
- TRUNK SEWER LINE
- POTENTIAL BROWNFIELD NOT DEEMED SIGNIFICANT
- ENVIRONMENTAL CONCERN
- SITE AND SITE BOUNDARY
- PORTION OF BELTLINE ALONG CITY STREET RIGHT-OF-WAY
- GLOBAL STATIONING
- EXISTING CONTOURS
- W-1** FINDING NUMBER

TAX PARCEL DATA WAS PROVIDED BY ATLANTA BELTLINE, INC. THIS DATA WAS ACQUIRED BY FULTON COUNTY IN 2009.



© COPYRIGHT 2010 MACTEC

REV	DATE	BY	SUB	APP	DESCRIPTION

DESIGNED
DESIGNED
DRAWN
C.K. BUDSOCK
CHECKED
C.M. OWENS
IN CHARGE
D.J. HEIZER
DATE APR 2010

ATLANTA BELTLINE, INC.
86 PRYOR STREET, SUITE 200, ATLANTA, GEORGIA 30303

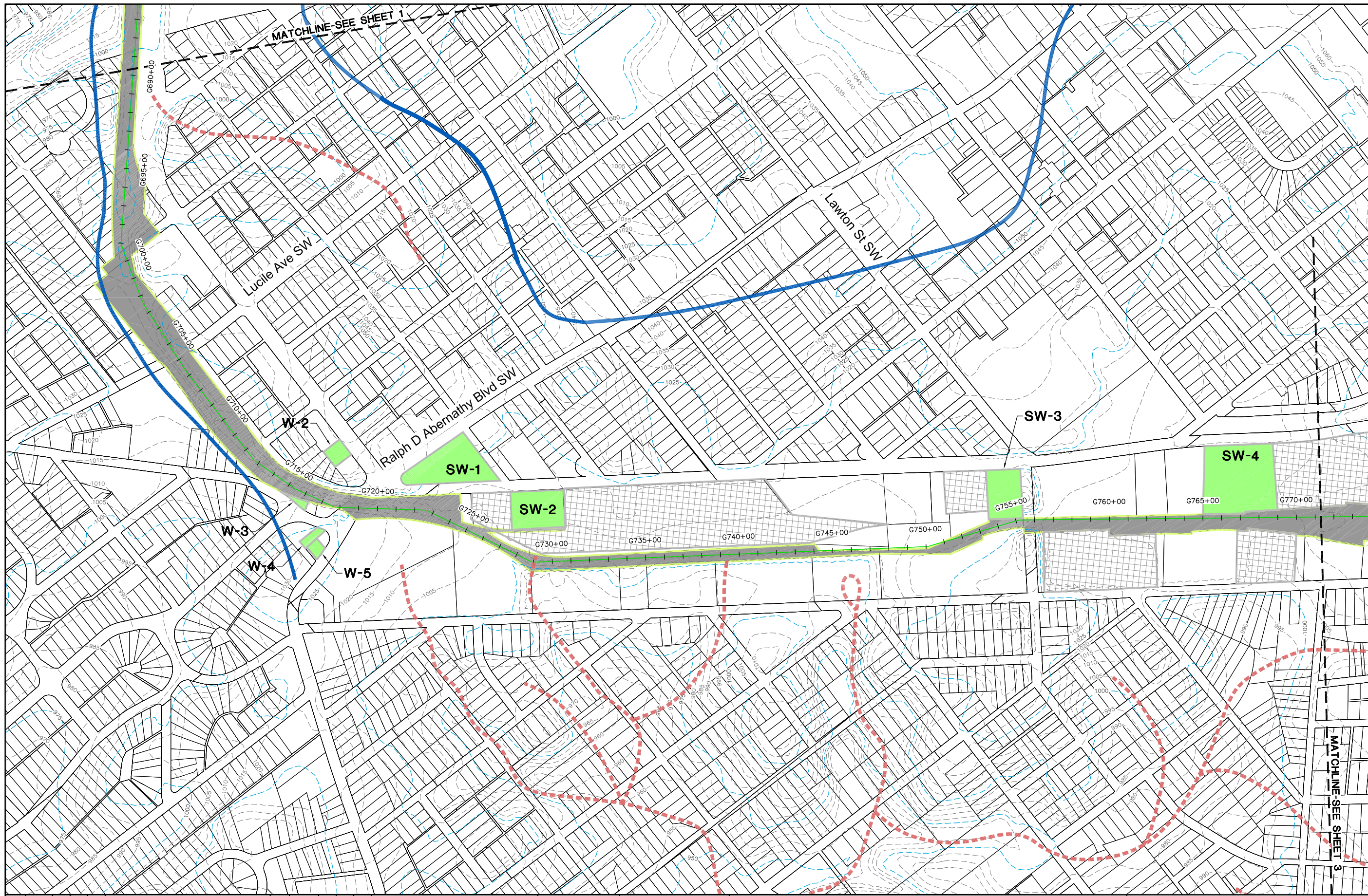
MACTEC Engineering and Consulting, Inc.
3200 TOWN POINT DRIVE, SUITE 100
KENNESAW, GEORGIA 30144 (770) 421-3400

BELTLINE CORRIDOR DESIGN PHASE I ESA
ATLANTA, GEORGIA

STA G618+77 THROUGH
STA G689+66

SCALE	
AS SHOWN	
CONTRACT	
6151-10-0104	
DWG. NO.	REV. PAGE NO.
1	0

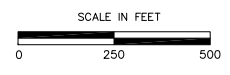
S:\Atlanta Beltline\Lang\Phase I ESA\ATLANTA BELTLINE - Main - (6) - (14).dwg - Sheet - (14) 11/02/2010 10:23am cbudsock



LEGEND

- INTERPRETED WATERSHED DIVIDE FROM 1928 TOPOGRAPHIC MAP
- INTERPRETED DRAINAGE SWALES FROM 1928 TOPOGRAPHIC MAP
- TRUNK SEWER LINE
- POTENTIAL BROWNFIELD NOT DEEMED SIGNIFICANT
- ENVIRONMENTAL CONCERN
- SITE AND SITE BOUNDARY
- PORTION OF BELTLINE ALONG CITY STREET RIGHT-OF-WAY
- G685+00 GLOBAL STATIONING
- 1005- EXISTING CONTOURS
- W-1** FINDING NUMBER

TAX PARCEL DATA WAS PROVIDED BY ATLANTA BELTLINE, INC. THIS DATA WAS ACQUIRED BY FULTON COUNTY IN 2009.



© COPYRIGHT 2010 MACTEC

REV	DATE	BY	SUB	APP	DESCRIPTION

DESIGNED
DESIGNED
DRAWN
C.K. BUDSOCK
CHECKED
C.M. OWENS
IN CHARGE
D.J. HEIZER
DATE APR 2010

ATLANTA BELTLINE, INC.
86 PRYOR STREET, SUITE 200, ATLANTA, GEORGIA 30303

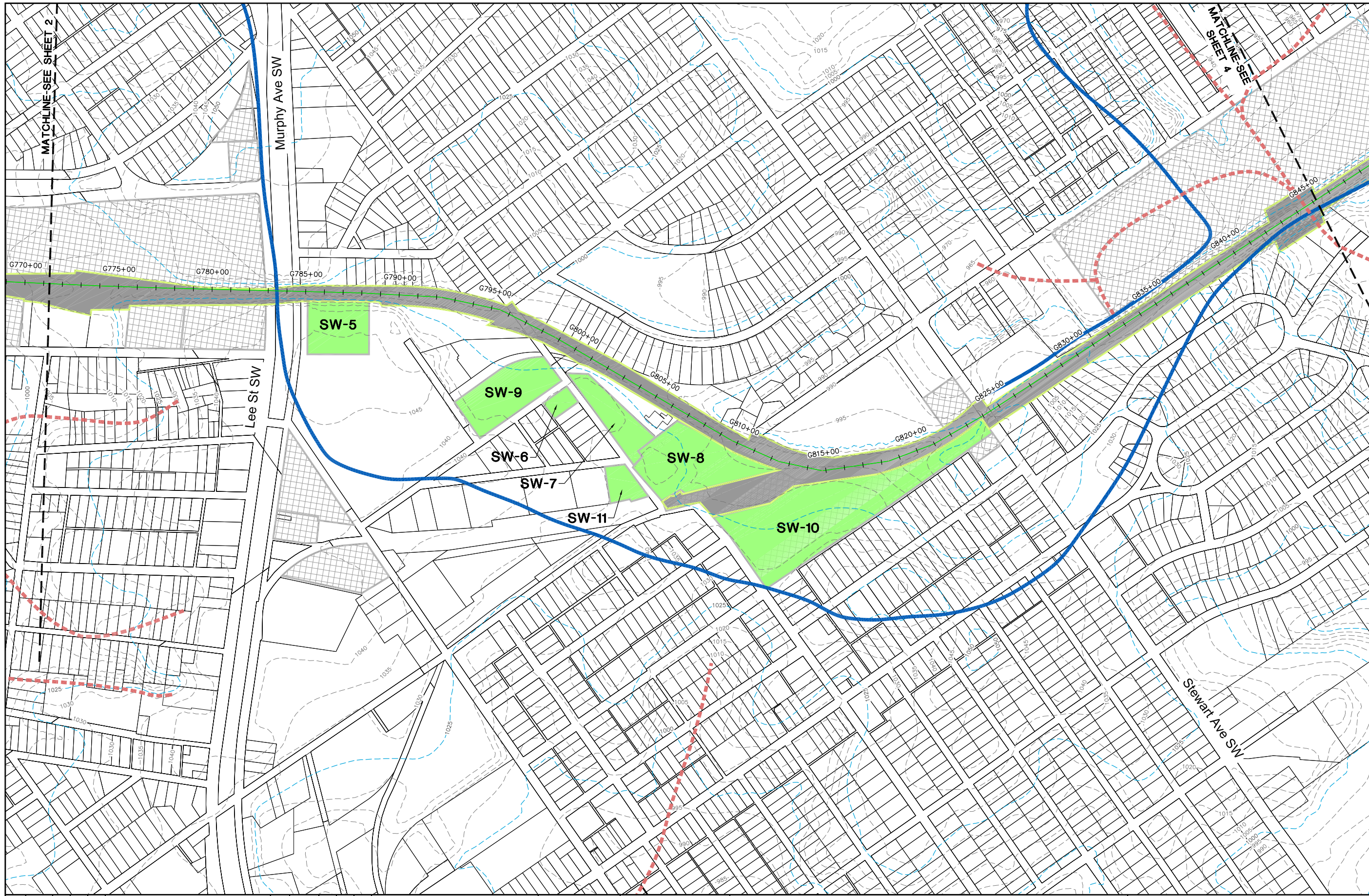
MACTEC Engineering and Consulting, Inc.
3200 TOWN POINT DRIVE, SUITE 100
KENNESAW, GEORGIA 30144 (770) 421-3400

BELTLINE CORRIDOR DESIGN PHASE I ESA
ATLANTA, GEORGIA

STA G689+66 THROUGH
STA G771+30

SCALE	
AS SHOWN	
CONTRACT	
6151-10-0104	
DWG. NO.	REV PAGE NO
2	0

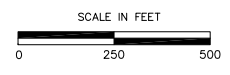
S:\Atlanta Beltline\Lang\Phase I ESA\VFC - Beltline-Main - (6) - (15).dwg - Sheet - (15) 11/02/2010 10:22am cadusock



LEGEND

- INTERPRETED WATERSHED DIVIDE FROM 1928 TOPOGRAPHIC MAP
- INTERPRETED DRAINAGE SWALES FROM 1928 TOPOGRAPHIC MAP
- TRUNK SEWER LINE
- POTENTIAL BROWNFIELD NOT DEEMED SIGNIFICANT
- ENVIRONMENTAL CONCERN
- SITE AND SITE BOUNDARY
- PORTION OF BELTLINE ALONG CITY STREET RIGHT-OF-WAY
- GLOBAL STATIONING
- EXISTING CONTOURS
- W-1** FINDING NUMBER

TAX PARCEL DATA WAS PROVIDED BY ATLANTA BELTLINE, INC. THIS DATA WAS ACQUIRED BY FULTON COUNTY IN 2009.



© COPYRIGHT 2010 MACTEC

REV	DATE	BY	SUB	APP	DESCRIPTION

DESIGNED
DESIGNED
DRAWN
C.K. BUDSOCK
CHECKED
C.M. OWENS
IN CHARGE
D.J. HEIZER
DATE APR 2010

ATLANTA BELTLINE, INC.
86 PRYOR STREET, SUITE 200, ATLANTA, GEORGIA 30303

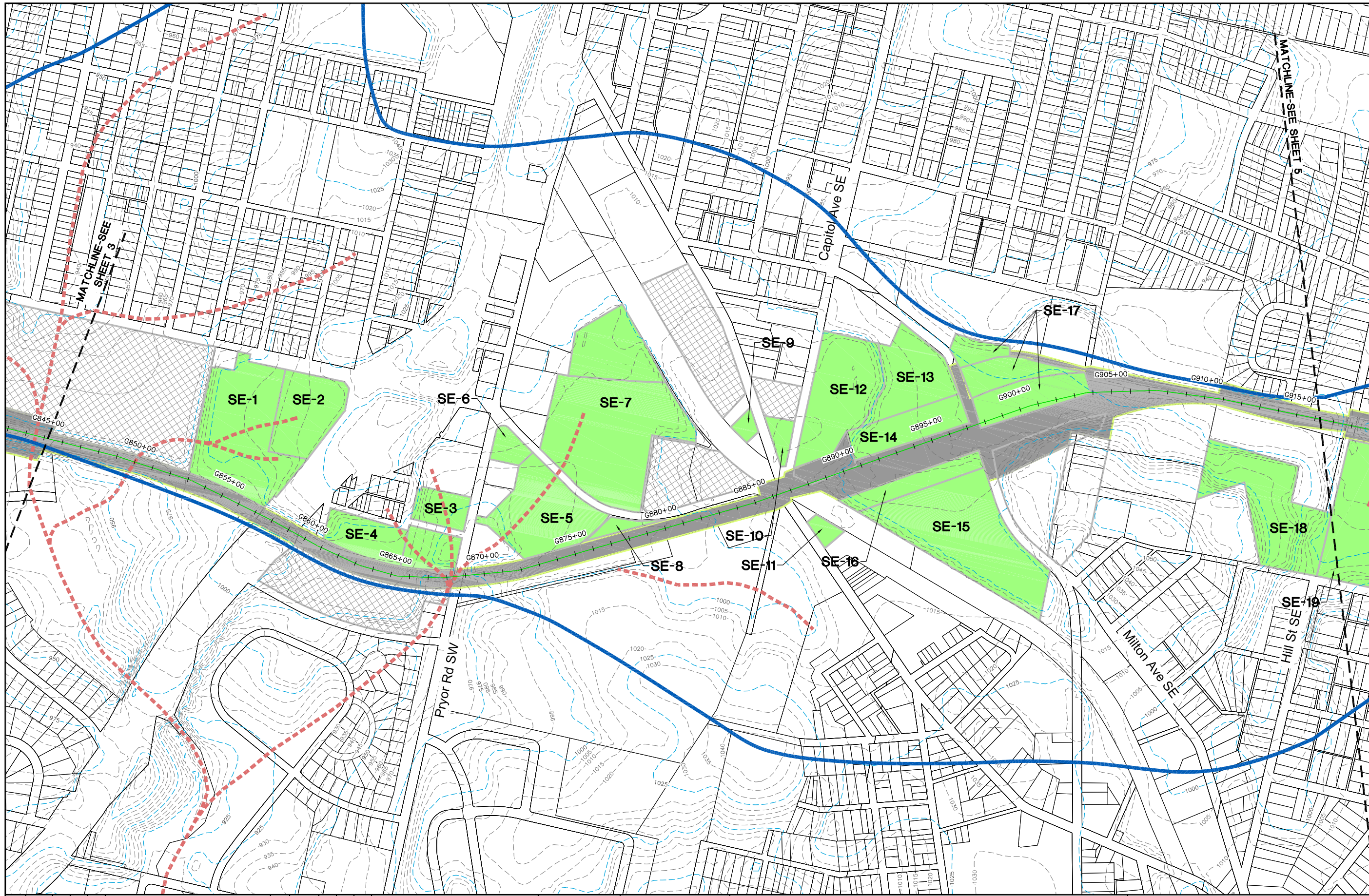
MACTEC Engineering and Consulting, Inc.
3200 TOWN POINT DRIVE, SUITE 100
KENNESAW, GEORGIA 30144 (770) 421-3400

BELTLINE CORRIDOR DESIGN PHASE I ESA
ATLANTA, GEORGIA










STA G771+30 THROUGH
STA G845+20

SCALE	
AS SHOWN	
CONTRACT	
6151-10-0104	
DWG. NO.	REV PAGE NO
3	0

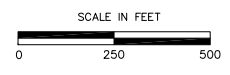
J:\Atlanta Beltline\eng\Phase I ESA\FIG - Beltline-Main - (6) - (16).dwg - Sheet - (16) 11/02/2010 10:21am cadusock



LEGEND

-  INTERPRETED WATERSHED DIVIDE FROM 1928 TOPOGRAPHIC MAP
-  INTERPRETED DRAINAGE SWALES FROM 1928 TOPOGRAPHIC MAP
-  TRUNK SEWER LINE
-  POTENTIAL BROWNFIELD NOT DEEMED SIGNIFICANT
-  ENVIRONMENTAL CONCERN
-  SITE AND SITE BOUNDARY
-  PORTION OF BELTLINE ALONG CITY STREET RIGHT-OF-WAY
-  GLOBAL STATIONING
-  EXISTING CONTOURS
- W-1** FINDING NUMBER

TAX PARCEL DATA WAS PROVIDED BY ATLANTA BELTLINE, INC. THIS DATA WAS ACQUIRED BY FULTON COUNTY IN 2009.



© COPYRIGHT 2010 MACTEC

REV	DATE	BY	SUB	APP	DESCRIPTION

DESIGNED
DESIGNED
DRAWN
C.K. BUDSOCK
CHECKED
C.M. OWENS
IN CHARGE
D.J. HEIZER
DATE APR 2010

ATLANTA BELTLINE, INC.
86 PRYOR STREET, SUITE 200, ATLANTA, GEORGIA 30303



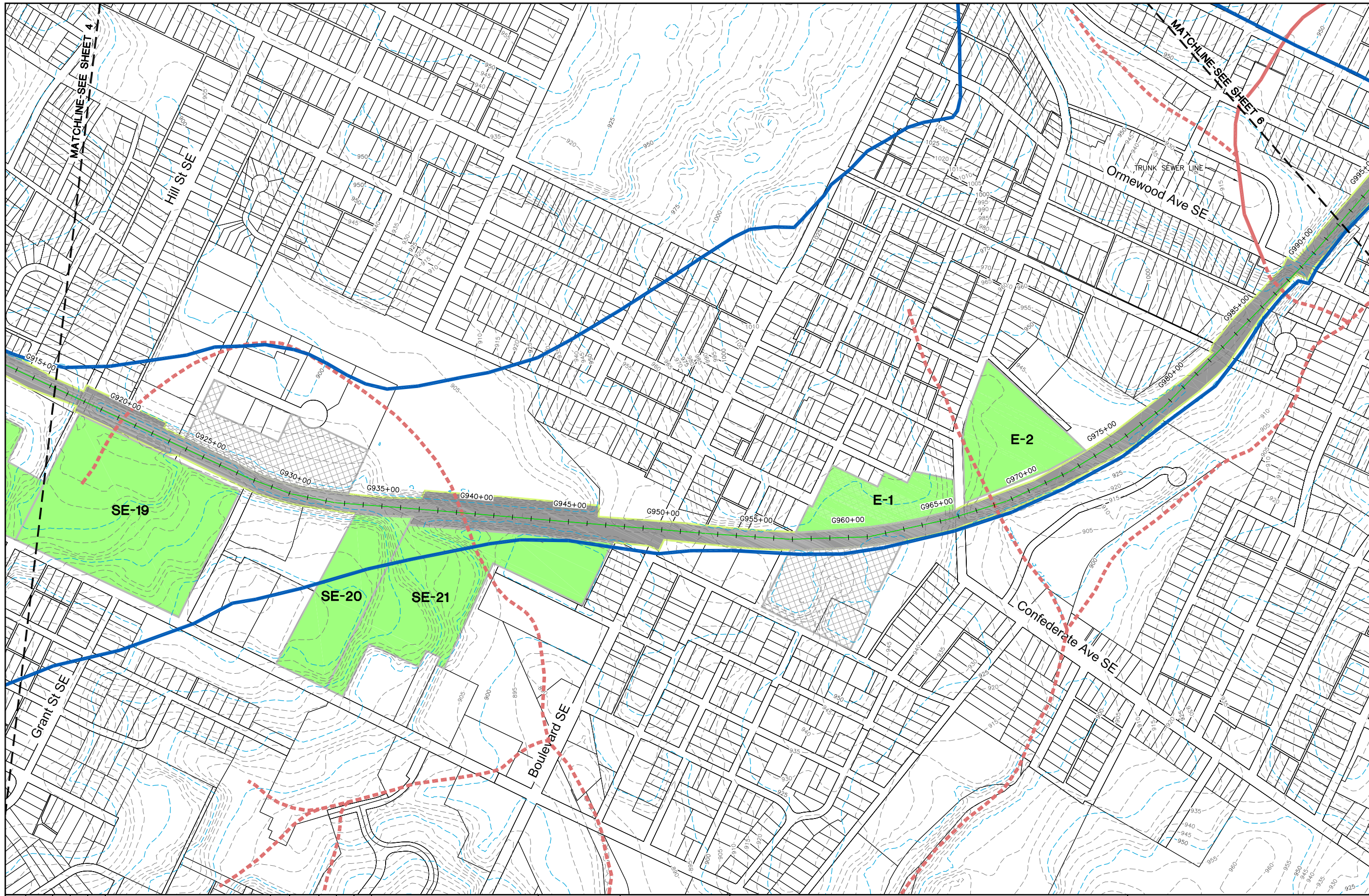
MACTEC Engineering and Consulting, Inc.
3200 TOWN POINT DRIVE, SUITE 100
KENNESAW, GEORGIA 30144 (770) 421-3400

BELTLINE CORRIDOR DESIGN PHASE I ESA
ATLANTA, GEORGIA

STA G845+20 THROUGH
STA G916+26

SCALE	AS SHOWN
CONTRACT	6151-10-0104
DWG. NO.	4
REV. PAGE NO.	0

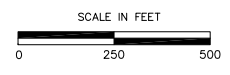
J:\Atlanta_Beltline_Veg\Phase I ESA\VG - Beltline-Main - (6) - (17).dwg - Sheet - (17) 11/02/2010 10:21am cadusock



LEGEND

- INTERPRETED WATERSHED DIVIDE FROM 1928 TOPOGRAPHIC MAP
- - - INTERPRETED DRAINAGE SWALES FROM 1928 TOPOGRAPHIC MAP
- TRUNK SEWER LINE
- POTENTIAL BROWNFIELD NOT DEEMED SIGNIFICANT
- ENVIRONMENTAL CONCERN
- SITE AND SITE BOUNDARY
- PORTION OF BELTLINE ALONG CITY STREET RIGHT-OF-WAY
- G685+00 — GLOBAL STATIONING
- 1005- EXISTING CONTOURS
- W-1** FINDING NUMBER

TAX PARCEL DATA WAS PROVIDED BY ATLANTA BELTLINE, INC. THIS DATA WAS ACQUIRED BY FULTON COUNTY IN 2009.



© COPYRIGHT 2010 MACTEC

REV	DATE	BY	SUB	APP	DESCRIPTION

DESIGNED
DESIGNED
DRAWN
C.K. BUDSOCK
CHECKED
CHECKED
C.M. OWENS
IN CHARGE
IN CHARGE
D.J. HEIZER
DATE APR 2010

ATLANTA BELTLINE, INC.
86 PRYOR STREET, SUITE 200, ATLANTA, GEORGIA 30303

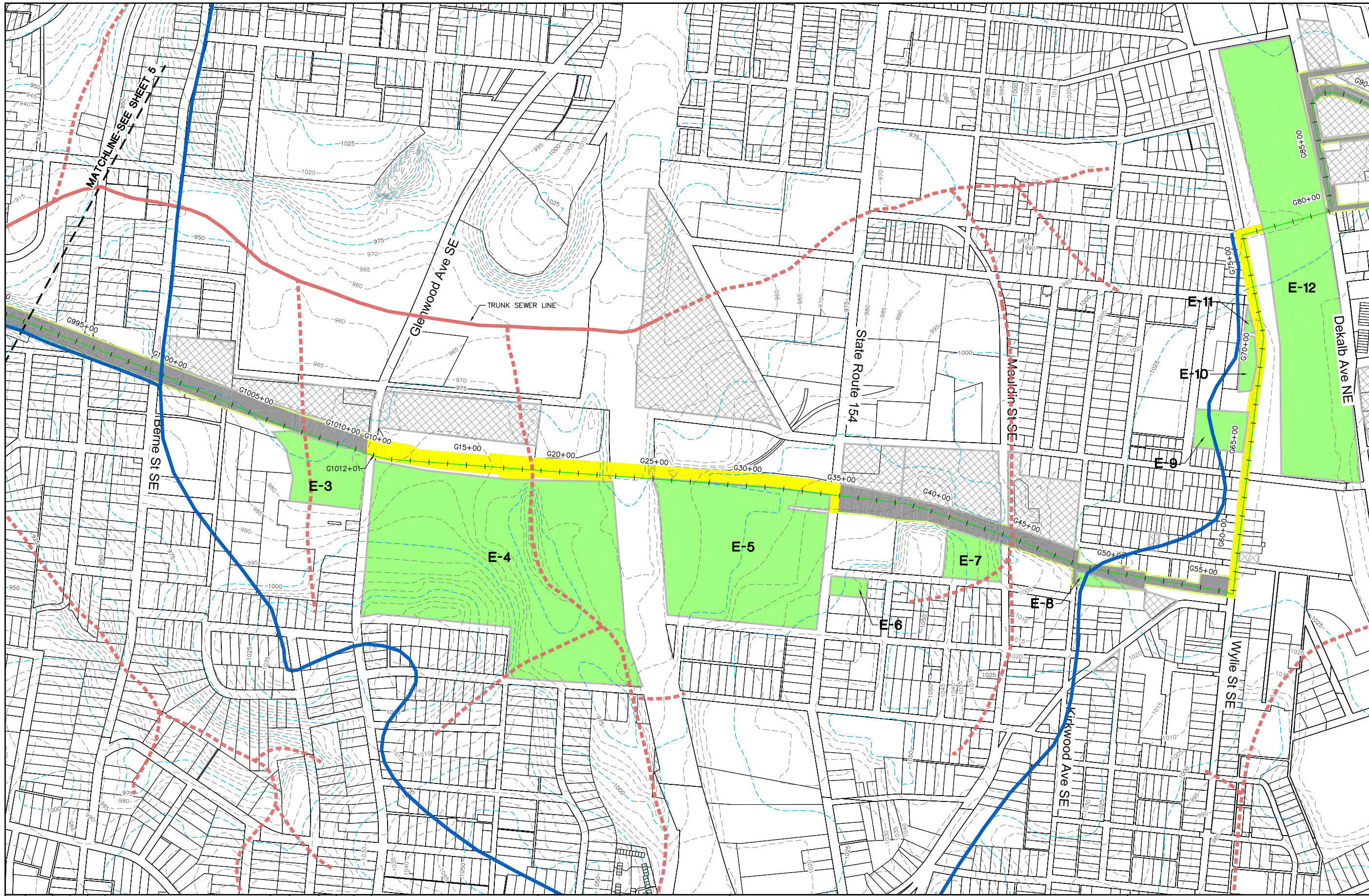
MACTEC Engineering and Consulting, Inc.
3200 TOWN POINT DRIVE, SUITE 100
KENNESAW, GEORGIA 30144 (770) 421-3400

BELTLINE CORRIDOR DESIGN PHASE I ESA
ATLANTA, GEORGIA

STA G916+26 THROUGH
STA 992+17

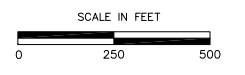
SCALE	
AS SHOWN	
CONTRACT	
6151-10-0104	
DWG. NO.	REV. PAGE NO.
5	0

J:\Atlanta Beltline\eng\Phase I ESA\ATLANTA BELTLINE-Main - (6) - (18).dwg - Sheet - (18) 11/02/2010 10:20am cbudsock



- LEGEND**
- INTERPRETED WATERSHED DIVIDE FROM 1928 TOPOGRAPHIC MAP
 - INTERPRETED DRAINAGE SWALES FROM 1928 TOPOGRAPHIC MAP
 - TRUNK SEWER LINE
 - POTENTIAL BROWNFIELD NOT DEEMED SIGNIFICANT
 - ENVIRONMENTAL CONCERN
 - SITE AND SITE BOUNDARY
 - PORTION OF BELTLINE ALONG CITY STREET RIGHT-OF-WAY
 - 6885+00 GLOBAL STATIONING
 - 1005- EXISTING CONTOURS
 - W-1 FINDING NUMBER

TAX PARCEL DATA WAS PROVIDED BY ATLANTA BELTLINE, INC. THIS DATA WAS ACQUIRED BY FULTON COUNTY IN 2009.




© COPYRIGHT 2010 MACTEC

REV	DATE	BY	SUB	APP	DESCRIPTION	REV	DATE	BY	SUB	APP	DESCRIPTION

DESIGNED
C.K. BUDSOCK
DRAWN
C.K. BUDSOCK
CHECKED
C.M. OWENS
IN CHARGE
D.J. HEIZER
DATE APR 2010

ATLANTA BELTLINE, INC.
86 PRYOR STREET, SUITE 200, ATLANTA, GEORGIA 30303



MACTEC Engineering and Consulting, Inc.
3200 TOWN POINT DRIVE, SUITE 100
KENNESAW, GEORGIA 30144 (770) 421-3400

BELTLINE CORRIDOR DESIGN PHASE I ESA
ATLANTA, GEORGIA

STA G992+17 THROUGH
STA G90+53

SCALE	AS SHOWN
CONTRACT	6151-10-0104
DWG. NO.	6
REV. PAGE NO.	0

J:\Atlanta_Beltline\Map\Phase I ESA\VFC - Beltline-Main - (6) - (19).dwg - Sheet - (19) 11/02/2010 10:20am cbudsock

APPENDIX B

PHOTOGRAPHS



Photograph 1. View of MARTA line and new houses constructed at location of Finding W-1 (former Fickett Brown Manufacturing facility), facing east.



Photograph 2. View of construction debris deposited on subject site approximately 200 feet south of Lena Street, facing west.



Photograph 3. View of home renovation debris approximately 200 feet north of Martin Luther King, Jr. Boulevard, facing west.



Photograph 4. View tires and debris accumulated in drainage ditch approximately 400 feet north of Westview Drive, facing east.



Photograph 5. View of regraded portion of subject site near Fulton County Health Department Training Center, facing southwest.



Photograph 6. View of former drycleaner (left, Finding W-4) and former fire station (right, Finding W-5) at the intersection of Ralph David Abernathy Blvd and Cascade Road, facing west.



Photograph 7. View of subject site approximately 200 feet southeast of Ralph David Abernathy Blvd, facing southeast.



Photograph 8. View of subject site approximately 300 feet east of Lawton Street, facing west.



Photograph 9. View of subject site west of Murphy Avenue, facing east.



Photograph 10. View of subject site approximately 400 feet southeast of Allene Ave. SE, facing southeast.



Photograph 11. View of subject site approximately 1,000 feet northwest of Metropolitan Pkwy, NW, facing southeast.



Photograph 12. View of subject site approximately 1,000 feet northwest of Metropolitan Pkwy, NW, facing northwest.



Photograph 13. View of subject site approximately 50 feet east of Murphy Ave, facing east. Finding No. SW-5 (Georgia Non-HSI Site) is visible on the right.



Photograph 14. View of Finding No. SW-4 (Former Woodworking Facility), facing north.



Photograph 15. View of Finding No. SW-8 (Georgia UST Listing), facing south.



Photograph 16. View of Finding No. SW-10 (Georgia SHWS Listing), facing south.



Photograph 17. View of subject site approximately 1,000 feet east of Stewart Avenue, facing west.



Photograph 18. View of subject site approximately 750 feet east of Pryor Road, facing west.



Photograph 19. View of subject site east of Milton Avenue, facing east.



Photograph 20. View of subject site west of Boulevard SE, facing west.



Photograph 21. View of Finding No. SE-14 (Unknown Lust), facing north.



Photograph 22. View of Finding No. SE-17 (US Plating & Bumper), facing north.



Photograph 23. View from Boulevard, facing northeast.



Photograph 24. View of Finding No. E-1 (Former Truck Depot), facing northwest. Finding No. E-2 (Former Industrial Property) is farther north.



Photograph 25. View of active track portion of subject site approximately 100 feet north of Berne Street, facing north. The grated area on the tracks is for receiving raw materials at LaFarge.




Photograph 26. View of Finding No. E-3 (Former Industrial Property), facing southeast. The BeltLine extends northward as the Bill Kennedy Way Overpass from here to Memorial Drive.



Photograph 27. View of Finding No. E-5 (Former Industrial Property), facing northeast.



Photograph 28. View of Finding No. E-7 (Former Industrial Property), facing north. Inactive tracks extend from Memorial Drive up to Wylie Street.



Photograph 29. View of the Wylie street portion of the BeltLine, facing west.



Photograph 30. View of the underpass beneath Finding No. E-12 (State Hazardous Waste Site), facing north.

APPENDIX C

REGULATORY SEARCH INFORMATION

Atlanta Beltline

Fulton, GA

Inquiry Number: 2743007.1s

April 14, 2010

EDR DataMap™ Environmental Atlas™

Thank you for your business.
Please contact EDR at 1-800-352-0050
with any questions or comments.

Disclaimer - Copyright and Trademark Notice

This Report contains certain information obtained from a variety of public and other sources reasonably available to Environmental Data Resources, Inc. It cannot be concluded from this Report that coverage information for the target and surrounding properties does not exist from other sources. **NO WARRANTY EXPRESSED OR IMPLIED, IS MADE WHATSOEVER IN CONNECTION WITH THIS REPORT. ENVIRONMENTAL DATA RESOURCES, INC. SPECIFICALLY DISCLAIMS THE MAKING OF ANY SUCH WARRANTIES, INCLUDING WITHOUT LIMITATION, MERCHANTABILITY OR FITNESS FOR A PARTICULAR USE OR PURPOSE. ALL RISK IS ASSUMED BY THE USER. IN NO EVENT SHALL ENVIRONMENTAL DATA RESOURCES, INC. BE LIABLE TO ANYONE, WHETHER ARISING OUT OF ERRORS OR OMISSIONS, NEGLIGENCE, ACCIDENT OR ANY OTHER CAUSE, FOR ANY LOSS OF DAMAGE, INCLUDING, WITHOUT LIMITATION, SPECIAL, INCIDENTAL, CONSEQUENTIAL, OR EXEMPLARY DAMAGES. ANY LIABILITY ON THE PART OF ENVIRONMENTAL DATA RESOURCES, INC. IS STRICTLY LIMITED TO A REFUND OF THE AMOUNT PAID FOR THIS REPORT.** Purchaser accepts this Report "AS IS". Any analyses, estimates, ratings, environmental risk levels or risk codes provided in this Report are provided for illustrative purposes only, and are not intended to provide, nor should they be interpreted as providing any facts regarding, or prediction or forecast of, any environmental risk for any property. Only a Phase I Environmental Site Assessment performed by an environmental professional can provide information regarding the environmental risk for any property. Additionally, the information provided in this Report is not to be construed as legal advice.

Copyright 2006 by Environmental Data Resources, Inc. All rights reserved. Reproduction in any media or format, in whole or in part, of any report or map of Environmental Data Resources, Inc., or its affiliates, is prohibited without prior written permission.

EDR and its logos (including Sanborn and Sanborn Map) are trademarks of Environmental Data Resources, Inc. or its affiliates. All other trademarks used herein are the property of their respective owners.

FOCUS MAP SUMMARY

<u>Database</u>	<u>Total Plotted</u>
<u>FEDERAL RECORDS</u>	
NPL	0
Proposed NPL	0
Delisted NPL	0
NPL LIENS	0
CERCLIS	3
CERC-NFRAP	4
LIENS 2	0
CORRACTS	0
RCRA-TSDF	0
RCRA-LQG	1
RCRA-SQG	2
RCRA-CESQG	8
RCRA-NonGen	24
US ENG CONTROLS	0
US INST CONTROL	0
ERNS	9
HMIRS	1
DOT OPS	0
US CDL	0
US BROWNFIELDS	1
DOD	0
FUDS	0
LUCIS	0
CONSENT	0
ROD	0
UMTRA	0
DEBRIS REGION 9	0
ODI	0
MINES	0
TRIS	1
TSCA	0
FTTS	0
HIST FTTS	1
SSTS	0
ICIS	2
PADS	0
MLTS	0
RADINFO	0
FINDS	65
RAATS	0
US HIST CDL	0
COAL ASH EPA	0
SCRD DRYCLEANERS	0
PCB TRANSFORMER	0
FEDERAL FACILITY	0
COAL ASH DOE	0
FEMA UST	0
<u>STATE AND LOCAL RECORDS</u>	
SHWS	3

FOCUS MAP SUMMARY

<u>Database</u>	<u>Total Plotted</u>
GA NON-HSI	13
SWF/LF	0
NPDES	0
HIST LF	0
LUST	27
UST	48
DEL SHWS	0
AST	5
SPILLS	45
INST CONTROL	0
DRYCLEANERS	3
BROWNFIELDS	5
AIRS	13
TIER 2	13
COAL ASH	0
 <u>TRIBAL RECORDS</u>	
INDIAN RESERV	0
INDIAN ODI	0
INDIAN LUST	0
INDIAN UST	0
INDIAN VCP	0
 <u>EDR PROPRIETARY RECORDS</u>	
Manufactured Gas Plants	0

NOTES:

Sites may be listed in more than one database

EXECUTIVE SUMMARY

TARGET PROPERTY INFORMATION

ADDRESS

FULTON, GA
ATLANTA, GA 30314

DATABASES WITH NO MAPPED SITES

No mapped sites were found in EDR's search of available ("reasonably ascertainable ") government records within the requested search area for the following databases:

FEDERAL RECORDS

NPL	National Priority List
Proposed NPL	Proposed National Priority List Sites
Delisted NPL	National Priority List Deletions
NPL LIENS	Federal Superfund Liens
LIENS 2	CERCLA Lien Information
CORRACTS	Corrective Action Report
RCRA-TSDF	RCRA - Treatment, Storage and Disposal
US ENG CONTROLS	Engineering Controls Sites List
US INST CONTROL	Sites with Institutional Controls
DOT OPS	Incident and Accident Data
US CDL	Clandestine Drug Labs
DOD	Department of Defense Sites
FUDS	Formerly Used Defense Sites
LUCIS	Land Use Control Information System
CONSENT	Superfund (CERCLA) Consent Decrees
ROD	Records Of Decision
UMTRA	Uranium Mill Tailings Sites
DEBRIS REGION 9	Torres Martinez Reservation Illegal Dump Site Locations
ODI	Open Dump Inventory
MINES	Mines Master Index File
TSCA	Toxic Substances Control Act
FTTS	FIFRA/ TSCA Tracking System - FIFRA (Federal Insecticide, Fungicide, & Rodenticide Act)/TSCA (Toxic Substances Control Act)
SSTS	Section 7 Tracking Systems
PADS	PCB Activity Database System
MLTS	Material Licensing Tracking System
RADINFO	Radiation Information Database
RAATS	RCRA Administrative Action Tracking System
US HIST CDL	National Clandestine Laboratory Register
COAL ASH EPA	Coal Combustion Residues Surface Impoundments List
SCRD DRYCLEANERS	State Coalition for Remediation of Drycleaners Listing
PCB TRANSFORMER	PCB Transformer Registration Database
FEDERAL FACILITY	Federal Facility Site Information listing
COAL ASH DOE	Sleam-Electric Plan Operation Data
FEMA UST	Underground Storage Tank Listing

EXECUTIVE SUMMARY

STATE AND LOCAL RECORDS

SWF/LF..... Solid Waste Disposal Facilities
NPDES..... NPDES Wastewater Permit List
HIST LF..... Historical Landfills
DEL SHWS..... Delisted Hazardous Site Inventory Listing
INST CONTROL..... Public Record List
COAL ASH..... Coal Ash Disposal Site Listing

TRIBAL RECORDS

INDIAN RESERV..... Indian Reservations
INDIAN ODI..... Report on the Status of Open Dumps on Indian Lands
INDIAN LUST..... Leaking Underground Storage Tanks on Indian Land
INDIAN UST..... Underground Storage Tanks on Indian Land
INDIAN VCP..... Voluntary Cleanup Priority Listing

EDR PROPRIETARY RECORDS

Manufactured Gas Plants..... EDR Proprietary Manufactured Gas Plants

SURROUNDING SITES: SEARCH RESULTS

Surrounding sites were identified.

The Map ID column refers to the Map ID-Focus Map(s) of the listed site.

Sites listed in ***bold italics*** are in multiple databases.

Unmappable (orphan) sites are not considered in the foregoing analysis.

FEDERAL RECORDS

CERCLIS: The Comprehensive Environmental Response, Compensation and Liability Information System contains data on potentially hazardous waste sites that have been reported to the USEPA by states, municipalities, private companies and private persons, pursuant to Section 103 of the Comprehensive Environmental Response, Compensation and Liability Act (CERCLA). CERCLIS contains sites which are either proposed to or on the National Priorities List (NPL) and sites which are in the screening and assessment phase for possible inclusion on the NPL.

A review of the CERCLIS list, as provided by EDR, and dated 01/29/2010 has revealed that there are 3 CERCLIS sites within the searched area.

<u>Site</u>	<u>Address</u>	<u>Map ID</u>
<i>ATLANTA METAL AND BATTERY</i>	<i>75 AIRLINE STREET</i>	<i>15-3</i>
<i>J & W PALLET & DRUM CO.</i>	<i>1121 ALLENE AVE</i>	<i>84-10</i>
<i>ESB INC</i>	<i>1214 ALLENE AVE SW</i>	<i>95-10</i>

EXECUTIVE SUMMARY

CERC-NFRAP: Archived sites are sites that have been removed and archived from the inventory of CERCLIS sites. Archived status indicates that, to the best of EPA's knowledge, assessment at a site has been completed and that EPA has determined no further steps will be taken to list this site on the National Priorities List (NPL), unless information indicates this decision was not appropriate or other considerations require a recommendation for listing at a later time. This decision does not necessarily mean that there is no hazard associated with a given site; it only means that, based upon available information, the location is not judged to be a potential NPL site.

A review of the CERC-NFRAP list, as provided by EDR, and dated 06/23/2009 has revealed that there are 4 CERC-NFRAP sites within the searched area.

<u>Site</u>	<u>Address</u>	<u>Map ID</u>
JOHNSON MOTOR LINES	835 WYLIE ST	24-3
KENYON STREET DRUMS	87 KENYON STREET S.E.	27-3
LANGHORN STREET APTS	565 LANGHORN ST	41-6
US PLATING BUMPER SERVICE IN	78 MILTON AVE.,SE	86-12

RCRA-LQG: RCRAInfo is EPA's comprehensive information system, providing access to data supporting the Resource Conservation and Recovery Act (RCRA) of 1976 and the Hazardous and Solid Waste Amendments (HSWA) of 1984. The database includes selective information on sites which generate, transport, store, treat and/or dispose of hazardous waste as defined by the Resource Conservation and Recovery Act (RCRA). Large quantity generators (LQGs) generate over 1,000 kilograms (kg) of hazardous waste, or over 1 kg of acutely hazardous waste per month.

A review of the RCRA-LQG list, as provided by EDR, and dated 01/13/2010 has revealed that there is 1 RCRA-LQG site within the searched area.

<u>Site</u>	<u>Address</u>	<u>Map ID</u>
ATLANTA METAL INC	75 AIRLINE STREET SE	19-3

RCRA-SQG: RCRAInfo is EPA's comprehensive information system, providing access to data supporting the Resource Conservation and Recovery Act (RCRA) of 1976 and the Hazardous and Solid Waste Amendments (HSWA) of 1984. The database includes selective information on sites which generate, transport, store, treat and/or dispose of hazardous waste as defined by the Resource Conservation and Recovery Act (RCRA). Small quantity generators (SQGs) generate between 100 kg and 1,000 kg of hazardous waste per month.

A review of the RCRA-SQG list, as provided by EDR, and dated 01/13/2010 has revealed that there are 2 RCRA-SQG sites within the searched area.

<u>Site</u>	<u>Address</u>	<u>Map ID</u>
ARAMARK UNIFORM SERVICES	670 DEKALB AVENUE	20-3
SSS COMPANY	56-71 UNIVERSITY AVE SW	97-11

EXECUTIVE SUMMARY

RCRA-CESQG: RCRAInfo is EPA's comprehensive information system, providing access to data supporting the Resource Conservation and Recovery Act (RCRA) of 1976 and the Hazardous and Solid Waste Amendments (HSWA) of 1984. The database includes selective information on sites which generate, transport, store, treat and/or dispose of hazardous waste as defined by the Resource Conservation and Recovery Act (RCRA). Conditionally exempt small quantity generators (CESQGs) generate less than 100 kg of hazardous waste, or less than 1 kg of acutely hazardous waste per month.

A review of the RCRA-CESQG list, as provided by EDR, and dated 01/13/2010 has revealed that there are 8 RCRA-CESQG sites within the searched area.

<u>Site</u>	<u>Address</u>	<u>Map ID</u>
LEGGETT & PLATT INC - MASTERAC	905 MEMORIAL DR SE	36-7
REIDS BODY SHOP	952 MEMORIAL DR SE	38-7
LAFARGE GENERAL MAINTENANCE SH	885 GLEENWOOD AVE	42-7
SUPERMARKET DISTRIBUTION SERVI	1200 WHITE ST SW	54-6
PROLIANCE INTERNATIONAL INC	400 GRANT CIRCLE SE	82-12
ESB INC	1214 ALLENE AVE SW	95-10
CUMMINS POWER SOUTH LLC	100 UNIVERSITY AVE SW	99-11
NAPA AUTO PARTS MACHINE SHOP	1251 PRYOR ROAD	106-11,15

RCRA-NonGen: RCRAInfo is EPA's comprehensive information system, providing access to data supporting the Resource Conservation and Recovery Act (RCRA) of 1976 and the Hazardous and Solid Waste Amendments (HSWA) of 1984. The database includes selective information on sites which generate, transport, store, treat and/or dispose of hazardous waste as defined by the Resource Conservation and Recovery Act (RCRA). Non-Generators do not presently generate hazardous waste.

A review of the RCRA-NonGen list, as provided by EDR, and dated 01/13/2010 has revealed that there are 24 RCRA-NonGen sites within the searched area.

<u>Site</u>	<u>Address</u>	<u>Map ID</u>
RESIDENT	139 STAFFORD ST NW	5-2
ACE AUTO ELECTRIC	701 EDGEWOOD AVE	9-3
NATIONAL ENGINES & PARTS CO	820 DEKALB AVE NE	14-3
SERVISCO INC	670 DEKALB AVE	20-3
BST ATLNAGACA F1169	248 CHESTER AVE	33-7
HUGHES SUPPLY INC	880 GLENWOOD AVE	40-7
PIONEER PLASTICS CORP	915 GLENWOOD AVE SE	44-7
BP OIL CO	1449 DONNALLY STREET	52-6
PENSKE TRANSPORTATION SERVICE	1100 WHITE ST SW	57-6,9
TERRY ENTERPRISES INC	1035 DONNELLY AVE	64-9
GES EXPOSITION SVCS	933-A LEE ST	67-10
CONSTRUCTION HAULING INC	948 DONNELLY AVE	70-10
FULLER H B INC	665 MEAD ST SE	74-13
WORLDCOM	999 LEE ST	77-10
MANDERS PREMIER	1040 GRANT STREET	83-12
J & W PALLET & DRUM CO.	1121 ALLENE AVE	84-10
SOUTHERN FREIGHT	352 UNIVERSITY AVE	94-11
BROWN TRANSPORT CORP	352 UNIVERSITY AVENUE S	94-11
CAB LIFT ATLANTA	1210 ALLENE AVE SW	95-10
STANDARD TRUCKING CO	125 MILTON AVE SE	96-12
STANDARD TRUCKING CO	125 MILTON AVE SE	96-12
ALLWASTE TANK CLEANING INC	99 UNIVERSITY AVE SW	99-11
DEBRA WARNER	1225 ALLENE AVE	100-10
GENERAL OIL RECOVERY INC	70 UNIVERSITY AVE	102-11,15

EXECUTIVE SUMMARY

ERNS: The Emergency Response Notification System records and stores information on reported releases of oil and hazardous substances. The source of this database is the U.S. EPA.

A review of the ERNS list, as provided by EDR, and dated 12/31/2009 has revealed that there are 9 ERNS sites within the searched area.

<u>Site</u>	<u>Address</u>	<u>Map ID</u>
1231 LENA STREET NW	1231 LENA STREET NW	6-2
833 MEMORIAL DRIVE SE	833 MEMORIAL DRIVE SE	34-7
922 MEMORIAL DR	922 MEMORIAL DR	37-7
1100 WHITE STREET	1100 WHITE STREET	57-6,9
BELCA FOOD SERVICE DONNELLY AV	BELCA FOOD SERVICE DONN	60-9
1050 HILL STREET	1050 HILL STREET	81-12
385 GRANT CIRCLE	385 GRANT CIRCLE	82-12
99 UNIVERSITY AVE	99 UNIVERSITY AVE	102-11,15
99 UNIVERSITY AVENUE	99 UNIVERSITY AVENUE	102-11,15

HMIRS: The Hazardous Materials Incident Report System contains hazardous material spill incidents reported to the Department of Transportation. The source of this database is the U.S. EPA.

A review of the HMIRS list, as provided by EDR, and dated 12/31/2009 has revealed that there is 1 HMIRS site within the searched area.

<u>Site</u>	<u>Address</u>	<u>Map ID</u>
Not reported	18 KENYON STREET	26-3

US BROWNFIELDS: The EPA's listing of Brownfields properties addressed by Cooperative Agreement Recipients and Brownfields properties addressed by Targeted Brownfields Assessments

A review of the US BROWNFIELDS list, as provided by EDR, and dated 10/01/2009 has revealed that there is 1 US BROWNFIELDS site within the searched area.

<u>Site</u>	<u>Address</u>	<u>Map ID</u>
MIDTOWN BAKERS	1155 HANK AARON DRIVE	90-11,12

TRIS: The Toxic Chemical Release Inventory System identifies facilities that release toxic chemicals to the air, water, and land in reportable quantities under SARA Title III, Section 313. The source of this database is the U.S. EPA.

A review of the TRIS list, as provided by EDR, and dated 12/31/2008 has revealed that there is 1 TRIS site within the searched area.

<u>Site</u>	<u>Address</u>	<u>Map ID</u>
LAFARGE GLENWOOD AVE CONCRETE	885 GLENWOOD AVE	43-7

EXECUTIVE SUMMARY

HIST FTTS: A complete administrative case listing from the FIFRA/TSCA Tracking System (FTTS) for all ten EPA regions. The information was obtained from the National Compliance Database (NCDB). NCDB supports the implementation of FIFRA (Federal Insecticide, Fungicide, and Rodenticide Act) and TSCA (Toxic Substances Control Act). Some EPA regions are now closing out records. Because of that, and the fact that some EPA regions are not providing EPA Headquarters with updated records, it was decided to create a HIST FTTS database. It included records that may not be included in the newer FTTS database updates. This database is no longer updated.

A review of the HIST FTTS list, as provided by EDR, and dated 10/19/2006 has revealed that there is 1 HIST FTTS site within the searched area.

<u>Site</u>	<u>Address</u>	<u>Map ID</u>
STERLING ENGIN.PRODUCTS/PIONEE	915 GLENWOOD AVE S.E.	44-7

ICIS: The Integrated Compliance Information System (ICIS) supports the information needs of the national enforcement and compliance program as well as the unique needs of the National Pollutant Discharge Elimination System (NPDES) program.

A review of the ICIS list, as provided by EDR, and dated 11/10/2009 has revealed that there are 2 ICIS sites within the searched area.

<u>Site</u>	<u>Address</u>	<u>Map ID</u>
J & W PALLET & DRUM CO.	1121 ALLENE AVE ATLA	84-10
ESB INC	1246 ALLENE AVENUE SW	103-10,14

FINDS: The Facility Index System contains both facility information and "pointers" to other sources of information that contain more detail. These include: RCRIS; Permit Compliance System (PCS); Aerometric Information Retrieval System (AIRS); FATES (FIFRA [Federal Insecticide Fungicide Rodenticide Act] and TSCA Enforcement System, FTTS [FIFRA/TSCA Tracking System]; CERCLIS; DOCKET (Enforcement Docket used to manage and track information on civil judicial enforcement cases for all environmental statutes); Federal Underground Injection Control (FURS); Federal Reporting Data System (FRDS); Surface Impoundments (SIA); TSCA Chemicals in Commerce Information System (CICS); PADS; RCRA-J (medical waste transporters/disposers); TRIS; and TSCA. The source of this database is the U.S. EPA/NTIS.

A review of the FINDS list, as provided by EDR, and dated 10/19/2009 has revealed that there are 65 FINDS sites within the searched area.

<u>Site</u>	<u>Address</u>	<u>Map ID</u>
RESIDENT	139 STAFFORD ST NW	5-2
BATHROOM DESIGNS	964 DEKALB AVE.	7-3
BATHROOM DESIGNS	964 DEKALB AVENUE,NE	7-3
SPRINT COMMUNICATIONS COMPANY	890 DEKALB AVE NE	8-3
ACE AUTO ELECTRIC	701 EDGEWOOD AVE	9-3
WILTEL COMMUNICATIONS	874 DEKALB AVENUE	10-3
NATIONAL ENGINES & PARTS CO	820 DEKALB AVE NE	14-3
ATLANTA METAL AND BATTERY	75 AIRLINE STREET	15-3
CONCRETE CONSTRUCTION CO	40 CORNELIA ST SE	16-3
ARAMARK UNIFORM SERVICES	670 DEKALB AVENUE	20-3
SERVISCO INC	670 DEKALB AVE	20-3
AMMONS IRON & METAL	582 DECATUR ST.	25-3
BST ATLNCA F1169	248 CHESTER AVE	33-7
LEGGETT & PLATT INC - MASTERAC	905 MEMORIAL DR SE	36-7

EXECUTIVE SUMMARY

Site	Address	Map ID
REIDS BODY SHOP	952 MEMORIAL DR SE	38-7
HUGHES SUPPLY INC	880 GLENWOOD AVE	40-7
BLUE CIRCLE WILLIAMS BROTHERS	864 GLENWOOD AVE., I-20	42-7
LAFARGE GENERAL MAINTENANCE SH	885 GLENWOOD AVE	42-7
BLUE CIRCLE WILLIAMS BROTHERS	885 GLENWOOD AVE	43-7
LAFARGE GLENWOOD AVE CONCRETE	885 GLENWOOD AVE	43-7
PIONEER PLASTICS CORP	915 GLENWOOD AVE SE	44-7
LAFARGE BLD MATERIALS INC	934 GLENWOOD AVENUE	45-7
GEORGIA FOOD MART	1355 R D ABERNATHY BLVD	48-6
BP OIL CO	1449 DONNALLY STREET	52-6
BEULAH HEIGHTS BIBLE COLLEGE	892-906 BERNE ST SE	53-7
SUPERMARKET DISTRIBUTION SERVI	1200 WHITE ST SW	54-6
PENSKE TRANSPORTATION SERVICE	1100 WHITE ST SW	57-6,9
TERRY ENTERPRISES INC	1035 DONNELLY AVE	64-9
C & S WHOLESALE MEAT	923 CONFEDERATE AVENUE	65-13
GES EXPOSITION SVCS	933-A LEE ST	67-10
CONSTRUCTION HAULING INC	948 DONNELLY AVE	70-10
FULLER H B INC	665 MEAD ST SE	74-13
WORLDCOM	999 LEE ST	77-10
BOULEVARD COLD STORAGE	1015 BOULEVARD S.E.	78-13
PROLIANCE INTERNATIONAL INC	400 GRANT CIRCLE SE	82-12
LAND O SUN DAIRIES INCORPORATE	385 GRANT CIRCLE SOUTHE	82-12
DEAN FOODS	385 GRANT CIRCLE SUITE	82-12
MANDERS PREMIER	1040 GRANT STREET	83-12
FLOWERS BAKERY OF ATLANTA, LLC	1039 GRANT STREET	83-12
J & W PALLET & DRUM CO.	1121 ALLENE AVE	84-10
LAWRENCE SMITH PLY MILL INC	72 MILTON AVE	86-12
SMITH PLANING MILL	72 MILTON AVE SE	86-12
US PLATING & BUMPER SERVICE IN	78 MILTON AVE., SE	86-12
HARMON BROTHERS CHARTER SERVIC	1160 ALLENE AVE SW	88-10
BMTS HILL ST/SATELLITE STATION	1146 HILL ST	89-12
SPRINT COMMUNICATIONS COMPANY	1190 ALLENE AVE	91-10
GREAT DANE TRAILERS I	660 UNIVERSITY AVE.,S	92-10
SOUTHERN FREIGHT	352 UNIVERSITY AVE	94-11
BROWN TRANSPORT CORP	352 UNIVERSITY AVENUE S	94-11
CAB LIFT ATLANTA	1210 ALLENE AVE SW	95-10
ESB INC	1214 ALLENE AVE SW	95-10
STANDARD TRUCKING CO	125 MILTON AVE SE	96-12
SSS COMPANY	56-71 UNIVERSITY AVE SW	97-11
CUMMINS POWER SOUTH LLC	100 UNIVERSITY AVE SW	99-11
ALLWASTE TANK CLEANING INC	99 UNIVERSITY AVE SW	99-11
DEBRA WARNER	1225 ALLENE AVE	100-10
THE PHOENIX PROGRAM	1275 CAPITOL AVENUE, S.	101-11,12,15,16
GENERAL OIL RECOVERY INC	70 UNIVERSITY AVE	102-11,15
FAST FILL FOODMART	1241 METROPOLITAN PKWY	105-10,14
NAPA AUTO PARTS MACHINE SHOP	1251 PRYOR ROAD	106-11,15
SCHOOL OF TECHNOLOGY AT CARVER	55 MCDONOUGH BLVD SE	109-16
SCHOOL OF HEALTH SCIENCES AND	55 MCDONOUGH BLVD, SE	109-16
THE SCHOOL OF THE ARTS AT CARV	55 MCDONOUGH BLVD, SE	109-16
EARLY COLLEGE HIGH SCHOOL AT C	55 MCDONOUGH BLVD, SE	109-16
SLATER ELEMENTARY SCHOOL	1320 PRYOR ROAD	111-15

EXECUTIVE SUMMARY

STATE AND LOCAL RECORDS

SHWS: The State Hazardous Waste Sites records are the states' equivalent to CERCLIS. These sites may or may not already be listed on the federal CERCLIS list. Priority sites planned for cleanup using state funds (state equivalent of Superfund) are identified along with sites where cleanup will be paid for by potentially responsible parties. The data come from the Department of Natural Resources' Hazardous Site Inventory.

A review of the SHWS list, as provided by EDR, and dated 07/01/2009 has revealed that there are 3 SHWS sites within the searched area.

<u>Site</u>	<u>Address</u>	<u>Map ID</u>
ARAMARK UNIFORM SERVICES (670 U.S. PLATING BURN SITE ESB, INC.	670 DEKALB AVENUE 78 MILTON AVENUE SE 1246 ALLENE AVENUE, SW	20-3 86-12 103-10,14

GA NON-HSI: Georgia Non Hazardous Site Inventory Sites.

A review of the GA NON-HSI list, as provided by EDR, and dated 12/31/2009 has revealed that there are 13 GA NON-HSI sites within the searched area.

<u>Site</u>	<u>Address</u>	<u>Map ID</u>
AC WHITE TRANSFER	628-666 EDGEWOOD AVENUE	12-3
ARAMARK UNIFORM SERVICES	670 DEKALB AVENUE	20-3
CHESTER AVENUE SITE	225 CHESTER AVENUE	30-3,7
TIRE MOUNTAIN	269 CHESTER AVENUE	33-7
878 MEMORIAL DRIVE	878 MEMORIAL DRIVE	35-7
SWEETHEART CUP COMPANY	951 GLENWOOD AVE.	45-7
J&F COIN LAUNDRY AND DRY CLEAN	1308 DONNELLY AVENUE	55-6
IRCC OF GEORGIA (FORMERLY PURI	916 ASHBY STREET	63-10
FORMER H.B. FULLER COMPANY	655 MEAD STREET	73-13
PROPERTY OF JOLYNN WAGONER	643 MEAD STREET	75-13
BERNSTEIN SCRAP METAL (FORMER)	1006 MURPHY AVENUE	76-10
CUMMINS SOUTH, INC.	100 UNIVERSITY AVENUE	99-11
PROPERTY OF BALCO REALTY, INC.	1269 PRYOR ROAD, SW	108-15

LUST: The Leaking Underground Storage Tank Incident Reports contain an inventory of reported leaking underground storage tank incidents. The data come from the Department of Natural Resources' Confirmed Release List.

A review of the LUST list, as provided by EDR, and dated 03/23/2010 has revealed that there are 27 LUST sites within the searched area.

<u>Site</u>	<u>Address</u>	<u>Map ID</u>
SPRINT COMMUNICATIONS COMPANY	890 DEKALB AVE NE	8-3
EDGEWOOD AVE PROPERTY	697 EDGEWOOD AVENUE	9-3
CONCRETE CONSTRUCTION CO	40 CORNELIA ST SE	16-3
ARAMARK UNIFORM SERVICES	670 DEKALB AVENUE	20-3
NEWARK GRP INC RECYLED FIBERS	797 WYLIE ST SE	22-3
MILL TOWN LOFTS	791 WYLIE STREET	22-3
BUCKHEAD TREE SERVICE	174 CHESTER AVE	29-3

EXECUTIVE SUMMARY

<u>Site</u>	<u>Address</u>	<u>Map ID</u>
BST/CHESTER AVE SOC F1169\CENT	248 CHESTER AVE SE	33-7
POLAR BOY INC	878 MEMORIAL DR S E	35-7
TRI STATE TRACTOR CO	880 GLENWOOD AVE SE	40-7
LAFARGE GENERAL MAINTENANCE SH	885 GLENWOOD AVE	42-7
PIONEER PLASTICS CORP	915 GLENWOOD AVE SE	44-7
WILLIAMS BROS/LUMBER YARD #51	934 GLENWOOD AVE SE	45-7
CHEVRON STATION #43020	1302 GORDON ST SW	47-6
GEORGIA FOOD MART	1355 R D ABERNATHY BLVD	48-6
FORMER BP 24021	1449 DONNELLY AVE SW	52-6
ATLANTA CARRIER CENTER LLC	1100 WHITE ST SW	57-6,9
INDUSTRIAL RECOVERY CAPITAL CO	916 ASHBY STREET	61-10
981 ASHBY STREET	981 ASHBY STREET	62-10
ALTERMAN COLD STORAGE	933 LEE STREET	67-10
J&L ASSOCIATES INC	948 DONNELLY AVE	70-10
HARMON BROTHERS CHARTER SERVIC	1160 ALLENE AVE SW	88-10
BMTS HILL ST/SATELLITE STATION	1146 HILL ST	89-12
TEXACO FOOD MART	1169 HANK AARON DRIVE	90-11,12
BROWN TRANSPORT CORP	352 UNIVERSITY AVENUE S	94-11
STANDARD TRUCKING CO	125 MILTON AVE SE	96-12
CUMMINS POWER SOUTH LLC	100 UNIVERSITY AVE SW	99-11

UST: The Underground Storage Tank database contains registered USTs. USTs are regulated under Subtitle I of the Resource Conservation and Recovery Act (RCRA). The data come from the Department of Natural Resources' Underground Storage Tank Database.

A review of the UST list, as provided by EDR, and dated 07/23/2009 has revealed that there are 48 UST sites within the searched area.

<u>Site</u>	<u>Address</u>	<u>Map ID</u>
SPRINT COMMUNICATIONS COMPANY	890 DEKALB AVE NE	8-3
EDGEWOOD AVE PROPERTY	697 EDGEWOOD AVENUE	9-3
L F STILL & CO	27 WADDELL ST	11-3
CONCRETE CONSTRUCTION CO	40 CORNELIA ST SE	16-3
DEKALB AVENUE LOFTS	746 DEKALB AVE	17-3
ARAMARK UNIFORM SERVICES	670 DEKALB AVENUE	20-3
NEWARK GRP INC RECYLED FIBERS	797 WYLIE ST SE	22-3
MILL TOWN LOFTS	791 WYLIE STREET	22-3
DYNAMIC METALS INC	616 DECATUR ST SE	23-3
ABANDONED FACILITY	835 WYLIE ST	24-3
HULSEY YARD-PARSEC INC TOFC FA	18 KENYON ST	26-3
BUCKHEAD TREE SERVICE	174 CHESTER AVE	29-3
MALONE DISPLAYS INC	215 CHESTER AVE SE	30-3,7
BST/CHESTER AVE SOC F1169\CENT	248 CHESTER AVE SE	33-7
SOUTHERN BELL MAINT FACILITY/S	248 CHESTER AVE	33-7
POLAR BOY INC	266 CHESTER AVE SE	33-7
POLAR BOY INC	878 MEMORIAL DR S E	35-7
LEGGETT & PLATT	905 MEMORIAL DR SE	36-7
TRI STATE TRACTOR CO	880 GLENWOOD AVE SE	40-7
LAFARGE GENERAL MAINTENANCE SH	885 GLENWOOD AVE	42-7
WILLIAMS BROS/CONCRETE PLANT #	885 GLENWOOD AVE SE	43-7
PIONEER PLASTICS CORP	915 GLENWOOD AVE SE	44-7
WILLIAMS BROS/LUMBER YARD #51	934 GLENWOOD AVE SE	45-7
WILLIAMS BROS/SAND PLANT #59	934 GLENWOOD AVE SE	45-7

EXECUTIVE SUMMARY

<u>Site</u>	<u>Address</u>	<u>Map ID</u>
CHEVRON STATION #43020	1302 GORDON ST SW	47-6
GEORGIA FOOD MART	1355 R D ABERNATHY BLVD	48-6
HESS #10234	645 CASCADE RD	50-6
BOGGS SUPPLY CO INC	1310 WHITE ST SW	51-6
FORMER BP 24021	1449 DONNELLY AVE SW	52-6
ATLANTA CARRIER CENTER LLC	1100 WHITE ST SW	57-6,9
INDUSTRIAL RECOVERY CAPITAL CO	916 ASHBY STREET	61-10
1035 DONNALLY AVE PARTNERSHIP	1035 DONNALLY AVE	66-9
ALTERMAN COLD STORAGE	933 LEE STREET	67-10
J&L ASSOCIATES INC	948 DONNELLY AVE	70-10
HELIG MEYERS FURNITURE/STERCHI	650 HAMILTON AVE SW	79-13
MANDERS PREMIER	1040 GRANT STREET	83-12
FLOWERS BAKERY OF ATLANTA, LLC	1039 GRANT STREET	83-12
LAWRENCE SMITH PLY MILL INC	72 MILTON AVE	86-12
HARMON BROTHERS CHARTER SERVIC	1160 ALLENE AVE SW	88-10
BMTS HILL ST/SATELLITE STATION	1146 HILL ST	89-12
TEXACO FOOD MART	1169 HANK AARON DRIVE	90-11,12
SPRINT COMMUNICATIONS COMPANY	1190 ALLENE AVE	91-10
BROWN TRANSPORT CORP	352 UNIVERSITY AVENUE S	94-11
STANDARD TRUCKING CO	125 MILTON AVE SE	96-12
CHEVRON FOOD MART	1217 METROPOLITAN PKWY	98-10
CUMMINS POWER SOUTH LLC	100 UNIVERSITY AVE SW	99-11
FAST FILL FOODMART	1241 METROPOLITAN PKWY	105-10,14
GA FLUSH DOOR SALES INC	28 MCDONOUGH BLVD SE	107-11,12,15,16

AST: A listing of LP gas tank site locations.

A review of the AST list, as provided by EDR, and dated 03/04/2010 has revealed that there are 5 AST sites within the searched area.

<u>Site</u>	<u>Address</u>	<u>Map ID</u>
WILLIAMS COMMUNICATION (CLOSED)	874 DEKALB AVE	10-3
MASTERACK LEGGETT & PLATT, INC	905 MEMORIAL DRIVE	36-7
AUNT FANNY'S BAKERY, INC.(CLOS	1039 GRANT STREET	83-12
GAS, INCORPORATED(TANKS REMOVE	1210 ALLENE AVENUE, SW	95-10
SOUTHERN FREIGHT, INC.(CLOSED)	99 UNIVERSITY AVENUE SW	99-11

Emergency Response Incident Reporting System comes from the Dept. of Natural Resources

A review of the SPILLS list, as provided by EDR, and dated 01/19/2010 has revealed that there are 45 SPILLS sites within the searched area.

<u>Site</u>	<u>Address</u>	<u>Map ID</u>
ATLANTA SEWER DEPT	1155 SIMPSON RD NW	1-1
MR. LUNDI	1144 SIMPSON RD NW	1-1
Not reported	1143 SIMPSON RD	1-1
Not reported	100 TROY STREET NW	2-2
Not reported	176 TROY ST.	3-2
Not reported	"1055 OLLIE CIRCLE , TH	4-2
OIL SPILL	840 DEKALB AVENUE	13-3

EXECUTIVE SUMMARY

<u>Site</u>	<u>Address</u>	<u>Map ID</u>
OIL SPILL	840 DEKALB AVE NE	13-3
ATLANTA METAL	75 AIRLINE ST	15-3
ATLANTA METAL AND BATTERY	75 AIRLINE STREET	15-3
RYDER INTERNATIONAL LOGISTICS	173 BOULEVARD S.E. (CSX	18-3
CSX TRANSPORTATION	173 BOULEVARD @ CSX TRA	18-3
ATLANTA SEWER	76 BURBANK DR., SW	21-2
GEORGE JOHNS	64 FLAT SHOALS AVENUE,	28-3
CITY OF ATLANTA W&S	1387 WESTVIEW DR SW	31-6
CITY OF ATLANTA SEWER DEPT	1387 WESTVIEW DR SW	31-6
CITY OF ATLANTA W&S	1387 WESTVIEW DR SW	31-6
Not reported	833 MEMORIAL DR SE	34-7
CITY OF ATLANTA	LANGHORN STREET SW @ GR	39-6
WATSON'S MIXER REPAIR	882 GLENWOOD AVE	44-7
ADVANCED FOOD	1200 WHITE STREET, SW	54-6
Not reported	777 ELOISE COURT	56-7,13
Not reported	785 ORMEWOOD AVE	58-13
BELCA FOOD SERVICES	1101 DONNELLY AVE	59-9
BELCA FOOD SERVICES	1101 DONNELLY AVE SW	59-9
SIGNAL DELIVERY SRVC	925 ASHBY STREET	61-10
WEST END COLD STORAGE	933 LEE ST SW	67-10
WEST END COLD STORAGE	933 LEE ST	67-10
EXCELLENT FOODS WAREHOUSE	933 LEE STREET SW, (ASH	67-10
Not reported	944 MURPHY AVE	68-10
UNKNOWN- GASOLINE IN SEWAGE LI	1137 AVON AVE AT LEE	69-10
SNAPFINGER WWT PLANT	981 ALLENE AVE SW	71-10
SNAPFINGER WWT PLANT	981 ALLENE AVE,	71-10
ABANDONED DRUMS	680 HAMILTON AVENUE	80-13
PET DAIRY	385 GRANT CIR SE	82-12
PET DAIRY	385 GRANT CIRCLE SE	82-12
MANDERS PREMIER	1040 GRANT STREET	83-12
Not reported	CORNER OF ALLENE AVE /	84-10
T.W. OWENS TRUCKING CO.	1100 HILL STREET	85-12
UNKNOWN LUST	79 MILTON AVE SE	87-12
FREIGHT DIRECT	554 UNIVERSITY AVE SW	93-10
FREIGHT DIRECT	554 UNIVERSITY AVENUE	93-10
ALL WASTE PAINT CLEN	99 UNIVERSITY AVENUE	104-11,15
WEAVER TRUCKING	99 UNIVERSITY AVENUE	104-11,15
Not reported	1275 PRYOR ROAD	108-15

DRYCLEANERS: A list of drycleaners in the state. The listing includes drycleaner facilities, that use perchloroethylene, that responded to the Notification of Compliance Status forms. It also includes those businesses that are pick-up stores only and do not conduct dry cleaning on site.

A review of the DRYCLEANERS list, as provided by EDR, and dated 09/18/2009 has revealed that there are 3 DRYCLEANERS sites within the searched area.

<u>Site</u>	<u>Address</u>	<u>Map ID</u>
GIVE N GO CLEANERS	920 GLENWOOD AVE SE	46-7
CLOVER CLEANERS INC	590 CASCADE AVE SW # 30	49-6
DRY CLEANERS DEPOT	880 CONFEDERATE AVE SE	65-13

EXECUTIVE SUMMARY

BROWNFIELDS: The Brownfields Public Record lists properties where response actions under the Georgia Hazardous Site Reuse and Redevelopment Act are planned, ongoing or completed.

A review of the BROWNFIELDS list, as provided by EDR, and dated 02/16/2010 has revealed that there are 5 BROWNFIELDS sites within the searched area.

<u>Site</u>	<u>Address</u>	<u>Map ID</u>
75 AIRLINE STREET PROPERTY	75 AIRLINE ST. SE	19-3
824 AND 846 MEMORIAL DRIVE	824 AND 846 MEMORIAL DR	32-7
TIRE MOUNTAIN	269 CHESTER AVENUE	33-7
880 GLENWOOD AVENUE	880 GLENWOOD AVE.	43-7
U.S. PLATING BURN SITE	78 MILTON AVENUE SE	86-12

AIRS: A listing of permitted Air facilities and emissions data.

A review of the AIRS list, as provided by EDR, and dated 12/31/2007 has revealed that there are 13 AIRS sites within the searched area.

<u>Site</u>	<u>Address</u>	<u>Map ID</u>
BATHROOM DESIGNS	964 DEKALB AVENUE,NE	7-3
ATLANTA METAL INC	75 AIRLINE ST SE	19-3
AMMONS IRON & METAL	582 DECATUR ST.	25-3
MASTERACK	905 MEMORIAL DRIVE	36-7
BLUE CIRCLE WILLIAMS BROTHERS	864 GLENWOOD AVE., I-20	42-7
LAFARGE BUILDING MATERIALS, IN	885 GLENWOOD AVE	43-7
BLUE CIRCLE WILLIAMS BROTHERS	885 GLENWOOD AVE	43-7
WILLIAMS BROS CONCRETE	934 GLENWOOD AVE	45-7
CRODA INKS CORP	1040 GRANT STREET	83-12
FLOWERS BAKERY OF ATLANTA, LLC	1039 GRANT STREET	83-12
SMITH PLANING MILL	72 MILTON AVE SE	86-12
US PLATING & BUMPER SERVICE IN	78 MILTON AVE., SE	86-12
GREAT DANE TRAILERS I	660 UNIVERSITY AVE.,S	92-10

TIER 2: A listing of facilities which store or manufacture hazardous materials and submit a chemical inventory report.

A review of the TIER 2 list, as provided by EDR, and dated 09/22/2009 has revealed that there are 13 TIER 2 sites within the searched area.

<u>Site</u>	<u>Address</u>	<u>Map ID</u>
GREENS FERRY CSO	245 STAFFORD STREET	2-2
SPRINT - ATLANTA, GA POP DEKAL	890 DEKALB AVE.	8-3
LEGGETT & PLATT INCORPORATED -	905 MEMORIAL DRIVE, S.E	36-7
LAFARGE GENERAL MAINTENANCE SH	885 GLEENWOOD AVE	42-7
GLENWOOD CONCRETE PLANT	885 GLENWOOD AVENUE	43-7
LEVEL 3 COMMUNICATIONS LLC	953 DONNELLY AVENUE	70-10
C & S WHOLESAL, INC.	973 CONFEDERATE AVE., S	72-13
MCI - ATGXGA	999 LEE ST.	77-10
PROLIANCE INTERNATIONAL, INC.	400 GRANT CIRCLE SE	82-12
SPRINT - ATLANTA, GA LD SWITCH	1190 ALLENE AVENUE	91-10
3156 CLAIRE GSM	1275 PRYOR RD	108-15
874751 - I-75/85 SOUTH	1275 PRYOR RD. SW	108-15

EXECUTIVE SUMMARY

Site

MCDANIELS STREET CSO

Address

400 MANFORD ROAD

Map ID

110-15

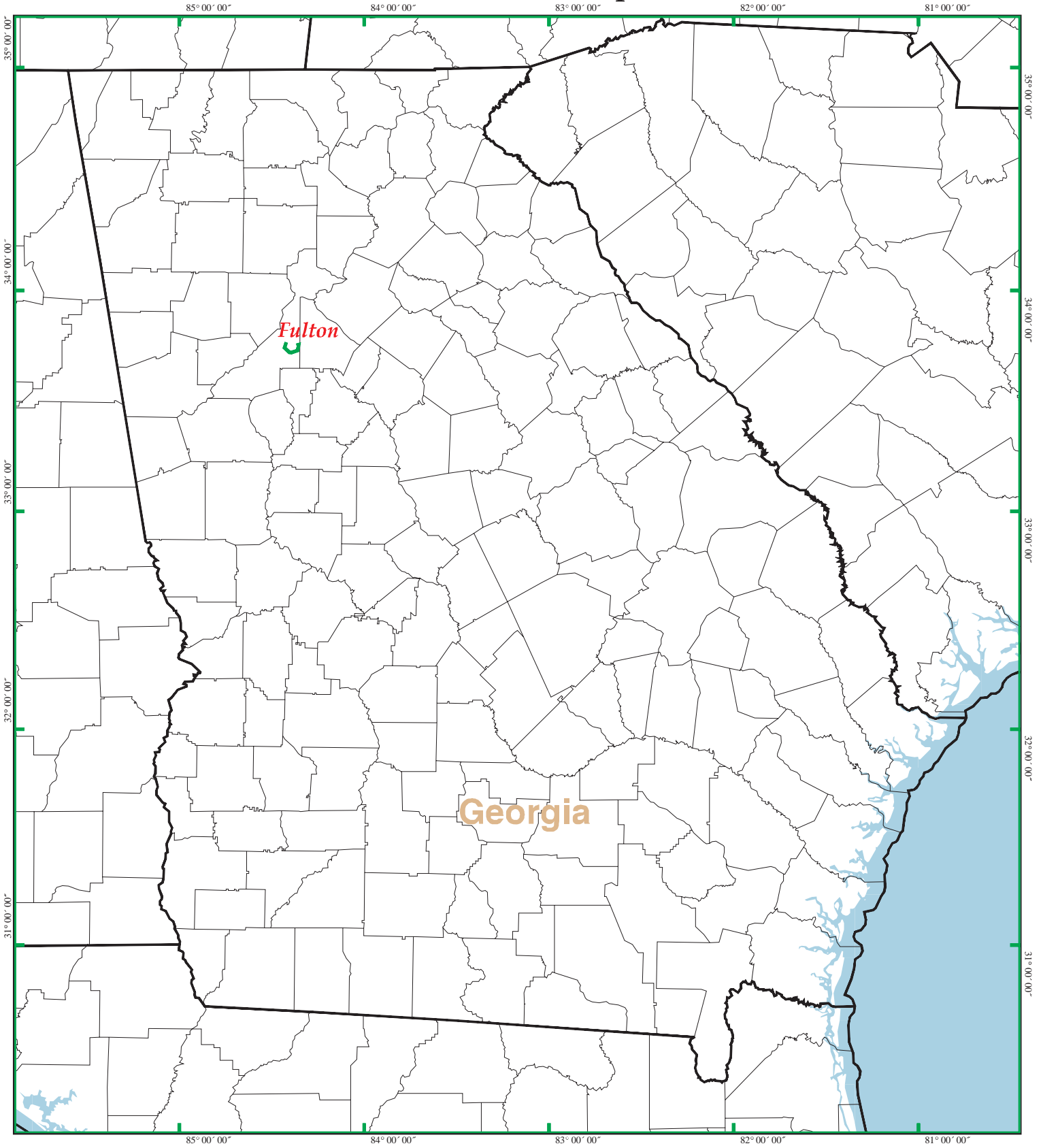
EXECUTIVE SUMMARY

Please refer to the end of the findings report for unmapped orphan sites due to poor or inadequate address information.

Section 1

Overview and Key Map

Overview Map

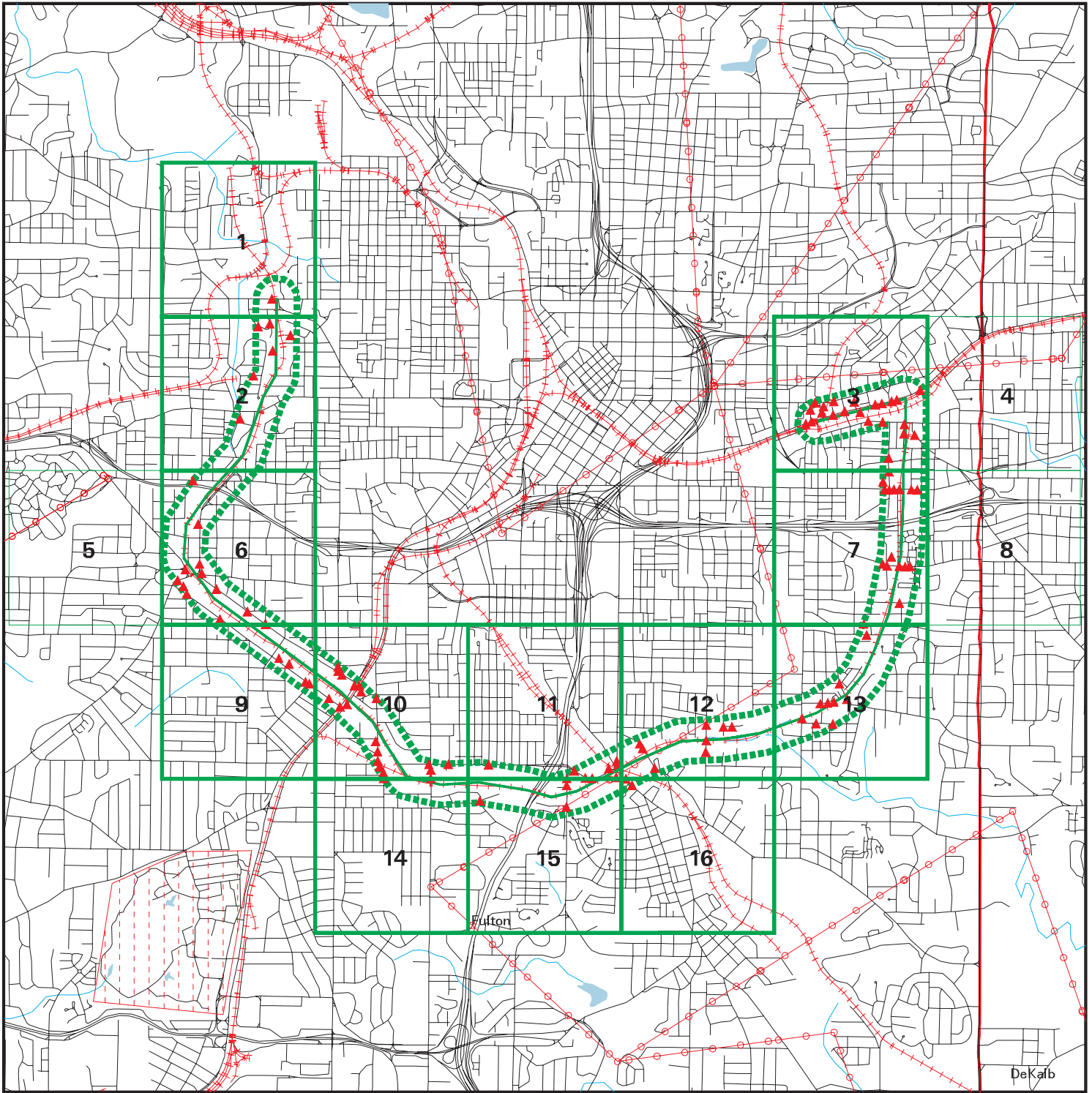


EDR DataMap® - Environmental Atlas

Atlanta Beltline



Key Map

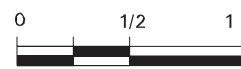


EDR DataMap® - Environmental Atlas

Atlanta Beltline

Legend

- | | | | | |
|---------------|----------------|-------------------------|-------------------|--------------|
| Roads | Waterways | Powerlines | Water | Listed Sites |
| Major Roads | Railroads | Pipelines | Superfund Sites | |
| Contour Lines | Study Boundary | Fault Lines | Federal DOD Sites | |
| | | Indian Reservations BIA | | |

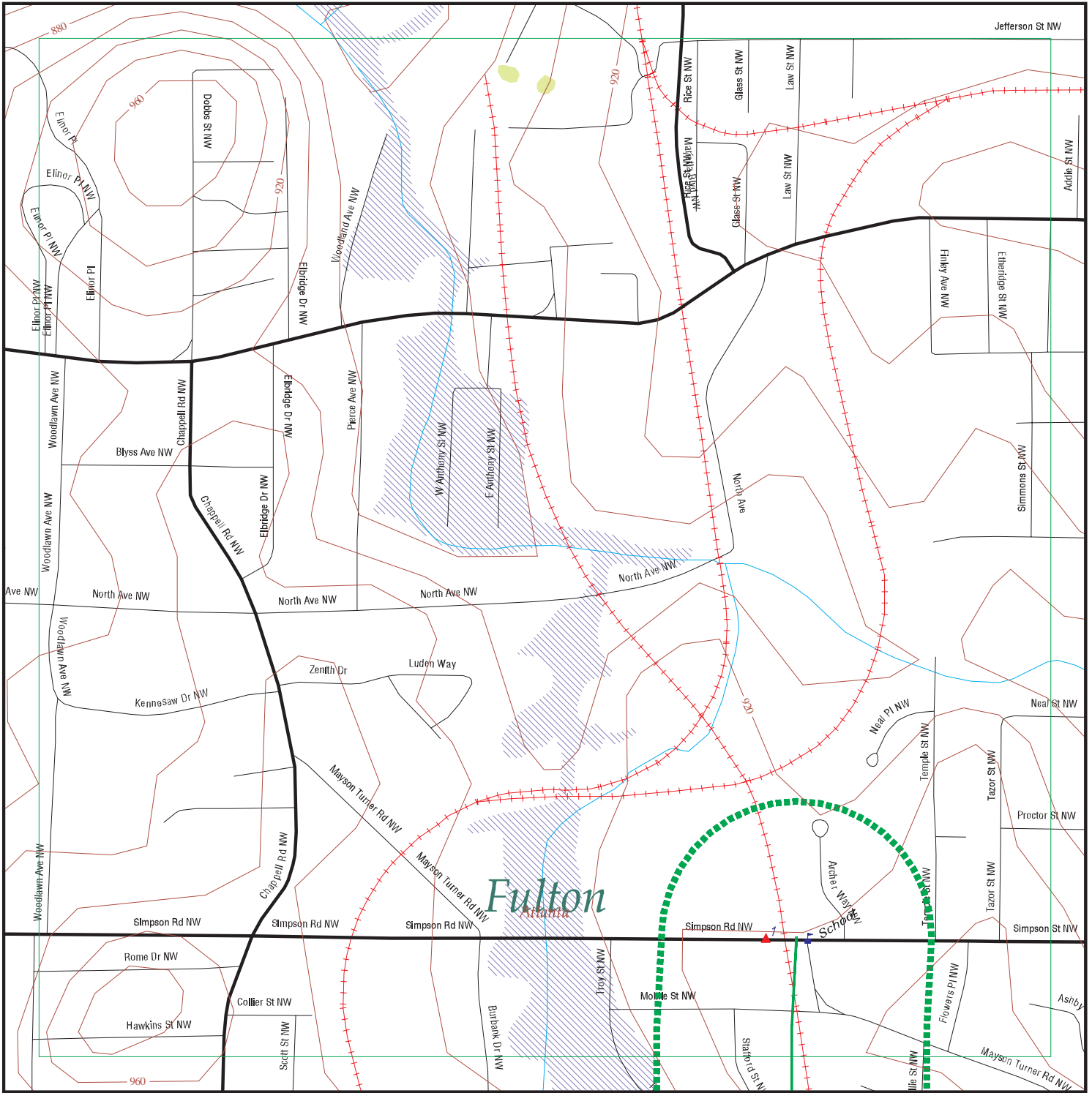


Scale in Miles

Section 2

**Focus Maps and
Findings**

Focus Map 1

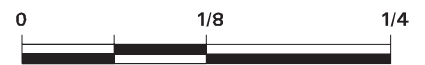


EDR DataMap® - Environmental Atlas

Atlanta Beltline

Legend

- | | | | | |
|-----------------------------|--------------------|-------------------------|-------------------|---------------------|
| Roads | Waterways | Powerlines | Water | Listed Sites |
| Major Roads | Railroads | Pipelines | Superfund Sites | Sensitive Receptors |
| Contour Lines | Study Boundary | Fault Lines | Federal DOD Sites | |
| National Wetlands Inventory | 100-Yr Flood Zones | Indian Reservations BIA | | |



Scale in Miles

FOCUS MAP 1 SUMMARY

<u>Database</u>	<u>Total Plotted</u>
<u>FEDERAL RECORDS</u>	
NPL	0
Proposed NPL	0
Delisted NPL	0
NPL LIENS	0
CERCLIS	0
CERC-NFRAP	0
LIENS 2	0
CORRACTS	0
RCRA-TSDF	0
RCRA-LQG	0
RCRA-SQG	0
RCRA-CESQG	0
RCRA-NonGen	0
US ENG CONTROLS	0
US INST CONTROL	0
ERNS	0
HMIRS	0
DOT OPS	0
US CDL	0
US BROWNFIELDS	0
DOD	0
FUDS	0
LUCIS	0
CONSENT	0
ROD	0
UMTRA	0
DEBRIS REGION 9	0
ODI	0
MINES	0
TRIS	0
TSCA	0
FTTS	0
HIST FTTS	0
SSTS	0
ICIS	0
PADS	0
MLTS	0
RADINFO	0
FINDS	0
RAATS	0
US HIST CDL	0
COAL ASH EPA	0
SCRD DRYCLEANERS	0
PCB TRANSFORMER	0
FEDERAL FACILITY	0
COAL ASH DOE	0
FEMA UST	0
<u>STATE AND LOCAL RECORDS</u>	
SHWS	0

FOCUS MAP 1 SUMMARY

<u>Database</u>	<u>Total Plotted</u>
GA NON-HSI	0
SWF/LF	0
NPDES	0
HIST LF	0
LUST	0
UST	0
DEL SHWS	0
AST	0
SPILLS	3
INST CONTROL	0
DRYCLEANERS	0
BROWNFIELDS	0
AIRS	0
TIER 2	0
COAL ASH	0
 <u>TRIBAL RECORDS</u>	
INDIAN RESERV	0
INDIAN ODI	0
INDIAN LUST	0
INDIAN UST	0
INDIAN VCP	0
 <u>EDR PROPRIETARY RECORDS</u>	
Manufactured Gas Plants	0

NOTES:

Sites may be listed in more than one database

MAP FINDINGS
FOCUS MAP 1

Map ID	Site	Database(s)	EPA ID Number
1	ATLANTA SEWER DEPT 1155 SIMPSON RD NW ATLANTA, GA SPILLS: CTS Number: Not reported Spill Number: Not reported UN Number: Not reported UN Number 2: Not reported Report Number: Not reported Report Date: Not reported Report Time: Not reported Spill Date: Not reported Spill Time: Not reported Incident Type: Not reported Material Involved: RAW SEWAGE Quantity: Not reported Phase: Not reported Radioactive: Not reported Waterway Impctd: Not reported Evacuation: Not reported Caller: Not reported Organization: Not reported Orgn. Phone: Not reported Emergency Units: Not reported Responsible Prty: Not reported RP Contact: Not reported RP Address: Not reported RP Phone: Not reported RP City: Not reported Action Code: Not reported Action: Not reported Investigator: Not reported EOC Operator: Not reported Time EOC Notifd: Not reported Time Dispatched: Not reported Complaint Code: Not reported Complaint ID: Not reported Cmplaint Referred: Not reported Report Sum: Not reported At: Not reported DDO: Not reported Date Recieved: Not reported Referred: Not reported Substance: RAW SEWAGE Location: PROCTOR CREEK Source: Not reported Details: Not reported Additional Info: Not reported Incident Type: Not reported Incident: Not reported	SPILLS	S103539584 N/A

MAP FINDINGS
FOCUS MAP 1

Map ID	Site	Database(s)	EPA ID Number
1	MR. LUNDI 1144 SIMPSON RD NW ATLANTA, GA SPILLS: CTS Number: Not reported Spill Number: Not reported UN Number: Not reported UN Number 2: Not reported Report Number: Not reported Report Date: Not reported Report Time: Not reported Spill Date: Not reported Spill Time: Not reported Incident Type: Not reported Material Involved: REFRIGERATORS, JUNK CARS, STOVES Quantity: Not reported Phase: Not reported Radioactive: Not reported Waterway Impctd: Not reported Evacuation: Not reported Caller: Not reported Organization: Not reported Orgn. Phone: Not reported Emergency Units: Not reported Responsible Prty: Not reported RP Contact: Not reported RP Address: Not reported RP Phone: Not reported RP City: Not reported Action Code: Not reported Action: Not reported Investigator: Not reported EOC Operator: Not reported Time EOC Notifd: Not reported Time Dispatched: Not reported Complaint Code: Not reported Complaint ID: Not reported Cmplaint Referred: Not reported Report Sum: Not reported At: Not reported DDO: Not reported Date Recieved: Not reported Referred: Not reported Substance: REFRIGERATORS, JUNK CARS, STOVES Location: NO Source: Not reported Details: Not reported Additional Info: Not reported Incident Type: Not reported Incident: Not reported	SPILLS	S103539111 N/A

MAP FINDINGS
FOCUS MAP 1

Map ID	Site	Database(s)	EPA ID Number
1	<p>1143 SIMPSON RD ATLANTA, GA</p> <p>SPILLS:</p> <p>CTS Number: 26369</p> <p>Spill Number: Not reported</p> <p>UN Number: Not reported</p> <p>UN Number 2: Not reported</p> <p>Report Number: Not reported</p> <p>Report Date: Not reported</p> <p>Report Time: Not reported</p> <p>Spill Date: Not reported</p> <p>Spill Time: Not reported</p> <p>Incident Type: Not reported</p> <p>Material Involved: Not reported</p> <p>Quantity: Not reported</p> <p>Phase: Not reported</p> <p>Radioactive: Not reported</p> <p>Waterway Impctd: Not reported</p> <p>Evacuation: Not reported</p> <p>Caller: Not reported</p> <p>Organization: Not reported</p> <p>Orgn. Phone: Not reported</p> <p>Emergency Units: Not reported</p> <p>Responsible Prty: E&R AUTO REPAIR</p> <p>RP Contact: Not reported</p> <p>RP Address: Not reported</p> <p>RP Phone: Not reported</p> <p>RP City: Not reported</p> <p>Action Code: Not reported</p> <p>Action: Not reported</p> <p>Investigator: Not reported</p> <p>EOC Operator: Not reported</p> <p>Time EOC Notifd: Not reported</p> <p>Time Dispatched: Not reported</p> <p>Complaint Code: Not reported</p> <p>Complaint ID: Not reported</p> <p>Cmplaint Referred: Not reported</p> <p>Report Sum: Not reported</p> <p>At: Not reported</p> <p>DDO: Not reported</p> <p>Date Recieved: 11-Mar-04</p> <p>Referred: Not reported</p> <p>Substance: Not reported</p> <p>Location: Not reported</p> <p>Source: Not reported</p> <p>Details: Not reported</p> <p>Additional Info: Not reported</p> <p>Incident Type: Not reported</p> <p>Incident: ERT # 031104-05 CALLER REPORTED THAT A MECHANIC IS DRAINING OIL INTO STORM DRAINS FOR CARS HE IS WORKING ON.</p>	SPILLS	S106250178 N/A

FOCUS MAP 1 ORPHAN SUMMARY

City	EDR ID	Site Name	Site Address	Zip	Database(s)
ATLANTA	S107665862	BROCK CONSTRUCTION COMPANY, INC.	&		SWF/LF
ATLANTA	S108895495	BROCK CONSTRUCTION COMPANY, INC.	&		SWF/LF
ATLANTA	S104001238	ATLANTA SEWER DEPT	1657TH ADAMS & 3506 LANDRUM		SPILLS
ATLANTA	S104884954	CITY OF ATLANTA	16TH ST NW AT CLAGIN ST		SPILLS
ATLANTA	S102918574	ATLANTA SEWER DEPT	I 20 & FULTON INDUSTRIAL NEAR GA POWE		SPILLS
ATLANTA	S104885217	CITY OF ATLANTA	I 20 & FULTON INDUSTRIAL BLVD AT ATT		SPILLS
ATLANTA	S102601219	ATLANTA SEWER DEPT	2420TH HARVELL DRIVE NEAR HAMI & HOLMES		SPILLS
ATLANTA	S109571868	BFI-HICKORY RIDGE (MSWL)	I 285 & MORELAND AVE		SWF/LF
ATLANTA	S103538391	ATLANTA SEWER DEPT	350TH CHAPEL RD & CONWAY		SPILLS
ATLANTA	S109822516	NATIONAL SMELTING AND REFINING	400TH & 430 BISHOP ST	30318	SHWS
ATLANTA	S104888730	CITY OF ATLANTA	I 75 SB & CLEVELAND AVE		SPILLS
ATLANTA	S104885220	CITY OF ATLANTA	I 75 & 85 SOUTHBOUND AT HWY 166 RAMP		SPILLS
ATLANTA	S103538283	ATLANTA SEWER DEPT	I 75 NBCLEVELAND AVENUE		SPILLS
ATLANTA	S104885219	CITY OF ATLANTA	I 75 BOUND S		SPILLS
ATLANTA	S104000891	ATLANTA SEWER DEPT	I 75 SOUTHBOUNDATCLEVELAND AVE		SPILLS
ATLANTA	S104885175	CITY OF ATLANTA	927TH COLLIER RD & UNDERWOOD PARK		SPILLS
ATLANTA	S104885177	CITY OF ATLANTA	937TH & 950 CONLEY RD SE		SPILLS
ATLANTA	S104885101	CITY OF ATLANTA	3761 ACKING RD		SPILLS
ATLANTA	S107666128	DEKALB PEACHTREE AIRPORT INERT LF	ADJACENT TO THE DEKALB PEACHTR		SWF/LF
ATLANTA	S101527028	ATLANTA AIRPORT AUTHORITY	AIRPORT		SPILLS
ATLANTA	S104885184	CITY OF ATLANTA	ALMA RD & PEACHTREE CREEK		SPILLS
ATLANTA	S101898000	ATLANTA SEWER DEPT	2177 ALMOND RD NE		SPILLS
ATLANTA	S102918477	ATLANTA SEWER DEPT	369 ALTON LN		SPILLS
ATLANTA	S102272744	CITY OF ATLANTA	2381 AMMAND DR		SPILLS
ATLANTA	S104001244	ATLANTA SEWER DEPT.	ANDERSON AVE		SPILLS
ATLANTA	S104888961	CITY OF ATLANTA	3085 W ANDREW DR		SPILLS
ATLANTA	S104885501	CITY OF ATLANTA	3085 W ANDREW DR		SPILLS
ATLANTA	S104885055	CITY OF ATLANTA	3080 ANDREW DR NW		SPILLS
ATLANTA	S104874219	ATLANTA SEWER DEPT	3106 ANDREW DR		SPILLS
ATLANTA	S104885533	CITY OF ATLANTA	77 E ANDREW DR NW		SPILLS
ATLANTA	S104885557	CITY OF ATLANTA	W ANDREWS & AUSTEL WAY		SPILLS
ATLANTA	S104888858	CITY OF ATLANTA	W ANDREWS & AUSTEL WAY		SPILLS
ATLANTA	S102230680	ATLANTA SEWER DEPT	1862 ANGIE COURT RD SW		SPILLS
ATLANTA	S107031914	ANSLEY NORTH BELTLINE PROPERTY	ANSLEY NORTH TRACT		BROWNFIELDS
ATLANTA	S107031915	ANSLEY SOUTH BELTLINE PROPERTY	ANSLEY SOUTH TRACT PIEDMONT RD		BROWNFIELDS
ATLANTA	S104885134	CITY OF ATLANTA	4705 APATCHEE TRL SW		SPILLS
ATLANTA	S104885521	CITY OF ATLANTA	4705 APATCHEE TRL SW		SPILLS
ATLANTA	S104252557	ATLANTA SEWER DEPT	2140 ARCADIA CIR NW		SPILLS
ATLANTA	S104884968	CITY OF ATLANTA	19 ARLINGTON DRNW		SPILLS
ATLANTA	S104885008	CITY OF ATLANTA	2381 ARMOND RD		SPILLS
ATLANTA	S104885009	CITY OF ATLANTA	2381 ARMOUR RD NE		SPILLS
ATLANTA	S102328708	CITY OF ATLANTA WATER & SEWER	2408 ARRVAL DR		SPILLS
ATLANTA	S101897892	ATLANTA SEWER DEPT	972 ASHBURN		SPILLS

FOCUS MAP 1 ORPHAN SUMMARY

City	EDR ID	Site Name	Site Address	Zip	Database(s)
ATLANTA	S104873963	ATLANTA SEWER DEPT.	ASHBY ST & MARIETTA ST	30318	SPILLS
ATLANTA	U004022722	981 ASHBY STREET	981 ASHBY ST NW	30318	UST
ATLANTA	S104001277	ATLANTA SEWER DEPT	ASTRO AVE		SPILLS
ATLANTA	S103539908	ATLANTA SEWER DEPT	1300 NW AT ELBERT ST		SPILLS
ATLANTA	S104885186	CITY OF ATLANTA	ATLANTA RD & RIVER		SPILLS
ATLANTA	2009918238	ATLANTA HARTSFIELD-JACKSON	ATLANTA HARTSFIELD JACKSON		ERNS
ATLANTA	S107665728	ATLANTA DIRT AND LANDFILL, INC. LA	ATLANTA AIRPORT CLARK HOWELL HWY & LAKE MIRROR RO		SWF/LF
ATLANTA	S104885185	CITY OF ATLANTA	ATLANTA RD & RM CLAYTON		SPILLS
ATLANTA	S104885541	CITY OF ATLANTA	ATLANTA HARTSFIELD CENTRALIZE		SPILLS
ATLANTA	2008427133	ATLANTA HARTSFIELD JACKSON AIR	ATLANTA HARTSFIELD JACKSON AIR		HMIRS
ATLANTA	2008429591	ATLANTA HARTSFIELD JACKSON AIR	ATLANTA HARTSFIELD JACKSON AIR		HMIRS
ATLANTA	S104888953	CITY OF ATLANTA	ATLANTA HARTSFIELD CENTRALIZE		SPILLS
ATLANTA	S104888768	CITY OF ATLANTA	369 ATTINGTON		SPILLS
ATLANTA	S104885511	CITY OF ATLANTA	369 ATTINGTON		SPILLS
ATLANTA	S106780235	NORTH AVENUE BELTLINE PROPERTY	N AVE TRACT		BROWNFIELDS
ATLANTA	S102601812	ATLANTA W & S	NORTH AVE		SPILLS
ATLANTA	S102918171	ATLANTA W & S	1145 N AVE		SPILLS
ATLANTA	A100331047	BUDDY'S FORD MART	1079 NORTH AVE NW	30318	AST
ATLANTA	A100331042	NORTH AVE FOOD MART	1079 NORTH AVE NW	30318	AST
ATLANTA	1006787445		1775 AVIATION BLVD		FINDS, LUST, SPILLS
ATLANTA	S103539754	ATLANTA SEWER DEPT	AZELLIA DR		SPILLS
ATLANTA	S101644747	ATLANTA CITY SEWER	1913 BADER ST SE		SPILLS
ATLANTA	S102918727	CITY OF ATLANTA W&S	4215 BAKER RD SW		SPILLS
ATLANTA	1011575126	ATLANTA FUEL CO INC	2324 BANKHEAD HWY NW	30318	ICIS
ATLANTA	1012174392	ATLANTA GAS LIGHT CO	BANKHEAD AVE & W MARIETTA ST	30318	DOT OPS
ATLANTA	S104885266	CITY OF ATLANTA SEWER DEPT	BANKHEAD HWY & COMMADOR DR INTERSECTION NEAR		SPILLS
ATLANTA	S106898683	HILL TOP CLEANERS	1361 BANKHEAD HWY NW	30318	DRYCLEANERS
ATLANTA	1006779457	SOUTHERN RR MAINT FACILITY(FORME	966 BANKHEAD HWY	30318	LUST, UST
ATLANTA	A100330948	CITY WIDE COB COMPANY	1002 BANKHEAD HWY	30318	AST
ATLANTA	U003984376	F DILLARD QUINN	3024 BANKHEAD HWY NW	30318	UST
ATLANTA	1008372586		2324 BANKHEAD HWY	30318	RCRA-NonGen
ATLANTA	A100331018	FINA STATION #20	3170 BANKHEAD HWY NW	30318	AST
ATLANTA	S104885187	CITY OF ATLANTA	BARCLAY & BERKSHIRE		SPILLS
ATLANTA	S104885188	CITY OF ATLANTA	BARCLAY ST & SUSSEX ST		SPILLS
ATLANTA	S104548503	ATLANTA SEWER DEPT	BARGE RD & GREENBRIER PKY		SPILLS
ATLANTA	S104548757	ATLANTA SEWER DEPT	BARGE RD		SPILLS
ATLANTA	S104548650	ATLANTA SEWER DEPT	BARRINGTON PL & ROTTEN PL		SPILLS
ATLANTA	S104885542	CITY OF ATLANTA	BEACH VALLEY RD & JOHNSON RD		SPILLS
ATLANTA	S104885458	CITY OF ATLANTA	1314 BEACH VALLEY RD		SPILLS
ATLANTA	S104548615	ATLANTA SEWER DEPT	1537 BEACH VALLEY RD		SPILLS
ATLANTA	S104888762	CITY OF ATLANTA	BEACH VALLEY RD & JOHNSON RD		SPILLS
ATLANTA	S104884740	ATLANTA SEWER DEPT	BEACHER & S GORDON ST		SPILLS
ATLANTA	S104888748	CITY OF ATLANTA	E BEACHWOOD DR SE		SPILLS
ATLANTA	S104885546	CITY OF ATLANTA	E BEACHWOOD DR SE		SPILLS
ATLANTA	S104000877	ATLANTA SEWER DEPT	1225 E BEACHWOOD DR		SPILLS
ATLANTA	S104874013	ATLANTA SEWER DEPT.	BEAVER BROOK PARK		SPILLS
ATLANTA	S104885189	CITY OF ATLANTA	BECKER RD		SPILLS

FOCUS MAP 1 ORPHAN SUMMARY

City	EDR ID	Site Name	Site Address	Zip	Database(s)
ATLANTA	U004141796	CLARK ATLANTA UNIVERSITY	735 BECKWITH ST SW	30314	UST
ATLANTA	S104884725	ATLANTA SEWER DEPT	1346 BEECH VALLEY ROAD OFF JOHNSON RD NE		SPILLS
ATLANTA	S102601319	ATLANTA SEWER DEPT	1346 BEECH VALLEY ROAD OFF JOHNSON RD NE		SPILLS
ATLANTA	S104000786	ATLANTA SEWER DEPT	BEHIND & ACROSS FROM CALLERS PROPERTY		SPILLS
ATLANTA	S101527834	ATLANTA WATER/SEWER	BEHIND BENGIMAN EAST MAYS HIGH SCH		SPILLS
ATLANTA	S104874410	ATLANTA SEWER DEPT	826 BELL FAST		SPILLS
ATLANTA	S104885460	CITY OF ATLANTA	1377 BELLVIEW RD NE		SPILLS
ATLANTA	S104888970	CITY OF ATLANTA	1377 BELLVIEW RD NE		SPILLS
ATLANTA	S102918075	ATLANTA SEWER DEPT	BENGANEM MAYES DR INTERSECTION RD		SPILLS
ATLANTA	S107666831	JOHN WIELAND HOMES, INC.	BERKELEY LAKE S & DLOT 1A		SWF/LF
ATLANTA	S107666832	JOHN WIELAND HOMES, INC.	BERKELEY LAKE S & DLOT 2A		SWF/LF
ATLANTA	S104885020	CITY OF ATLANTA	2517 BESTUR RD		SPILLS
ATLANTA	S104884721	ATLANTA SEWER	BETWEEN 64 & 68 EDWIN PLACE OFF OF BA NW		SPILLS
ATLANTA	S104885192	CITY OF ATLANTA	BETWEEN DAWN VIEW LN & NAWENCH RD		SPILLS
ATLANTA	S104888719	CITY OF ATLANTA	120 BISBAYNE DR NW		SPILLS
ATLANTA	1000153202		E BISHOP STS	30318	CERC-NFRAP, RCRA-NonGen, FINDS
ATLANTA	S104884977	CITY OF ATLANTA	2000 BLOCK OF CHESHIRE BLVD		SPILLS
ATLANTA	S104874430	SUSPECT: ATLANTA SEWER DEPT	3100 BLOCK OF ST		SPILLS
ATLANTA	S104874301	ATLANTA SEWER DEPT	BOEING CIR SW		SPILLS
ATLANTA	S102601325	ATLANTA SEWER DEPT	BOEN AVE & HARTRICK RD		SPILLS
ATLANTA	S104884741	ATLANTA SEWER DEPT	BOEN AVE & HARTRICK RD		SPILLS
ATLANTA	S104885078	CITY OF ATLANTA	3406 BOLTON RD SW		SPILLS
ATLANTA	S104885193	CITY OF ATLANTA	BOLTON RD & I 285 LIFTSTATION		SPILLS
ATLANTA	1011610569	ATLANTA, GA, CITY OF	2440 BOLTON RD NW	30318	ICIS
ATLANTA	S104885196	CITY OF ATLANTA	BOLTON RD		SPILLS
ATLANTA	S104885195	CITY OF ATLANTA	BOLTON RD		SPILLS
ATLANTA	S104885194	CITY OF ATLANTA	BOLTON RD		SPILLS
ATLANTA	S109496175	WASTE MANAGEMENT - BOLTON ROAD LAND	2236 BOLTON RD NW	30318	SWF/LF
ATLANTA	S109822532	CORONET WAY	26112519 BOLTON RD	30318	SHWS
ATLANTA	S102602511	CITY OF ATLANTA WATER & SEWER	1600 BOULDER PARK RD		SPILLS
ATLANTA	S102918565	ATLANTA SEWER DEPT	BOULEVARD RD		SPILLS
ATLANTA	S104885543	CITY OF ATLANTA	BOWEN CIR NW & CNX		SPILLS
ATLANTA	S104885197	CITY OF ATLANTA	BOWEN ST & CHATTAHOOCHEE RIVER NW		SPILLS
ATLANTA	S104888951	CITY OF ATLANTA	BOWEN CIR NW & CNX		SPILLS
ATLANTA	S110048587	CLARK ATLANTA UNIVERSITY	223 JP BRAWLEY DR	30314	MANIFEST
ATLANTA	S103539621	ATLANTA SEWER DEPT.	1719 BREWO BLVD		SPILLS
ATLANTA	S104874006	ATLANTA SEWER DEPT.	282 BROADLAND DR		SPILLS
ATLANTA	S104885140	CITY OF ATLANTA	53 W BROKLANE DR		SPILLS
ATLANTA	S102602689	ATLANTA W & S	2132 BROOKVIEW RD		SPILLS
ATLANTA	S102329139	ATLANTA CITY SEWER	BUCKHEAD LOOP & N STRATFORD RD		SPILLS
ATLANTA	S104885199	CITY OF ATLANTA	BURNS STREET AT MERCER ST		SPILLS
ATLANTA	S104885200	CITY OF ATLANTA	BURNS STREET AT MERCER ST		SPILLS
ATLANTA	S104885158	CITY OF ATLANTA	743 BURNS ST SE		SPILLS
ATLANTA	S102602252	ATLANTA GAS LIGHT COMPANY	9334 CAMILLA ST SW		SPILLS
ATLANTA	S103539776	ATLANTA SEWER DEPT	CAMP CREEK		SPILLS
ATLANTA	S104884964	CITY OF ATLANTA	1829 CAMPLETON RD		SPILLS

FOCUS MAP 1 ORPHAN SUMMARY

City	EDR ID	Site Name	Site Address	Zip	Database(s)
ATLANTA	S104874323	ATLANTA SEWER	962 CAMPTON RD		SPILLS
ATLANTA	S101527950	ATLANTA SEWER AND WATER	CANOY RD		SPILLS
ATLANTA	S104885018	CITY OF ATLANTA	2500 CANTON ST NW		SPILLS
ATLANTA	S102272993	CITY OF ATLANTA	614 CAROL RUNWAY SW		SPILLS
ATLANTA	S107150835	ATLANTA - CASCADE ROAD LANDFILL	CASCADE RD		GA NON-HSI
ATLANTA	S102601484	ATLANTA SEWER DEPT	4563 CENTRAL POST RD		SPILLS
ATLANTA	S104884735	ATLANTA SEWER DEPT	4563 CENTRAL POST RD		SPILLS
ATLANTA	S105921536	CHAMBERS DEVELOPMENT COMPANY INC. L	CHAMBERS DEVELOPMENT COMPANY I	30318	SWF/LF
ATLANTA	S104884990	CITY OF ATLANTA	215 CHARLES DR SW		SPILLS
ATLANTA	S108415828	ATLANTA TRANSFLO TERMINAL	1000 CHATTAHOOCHEE AVE	30318	TIER 2
ATLANTA	S107666837	JOHN WIELAND HOMES, INC.	CHATTAHOOCHEE RUN S & DLOT 86E		SWF/LF
ATLANTA	S107666834	JOHN WIELAND HOMES, INC.	CHATTAHOOCHEE RUN S & D LOT 172		SWF/LF
ATLANTA	S107666835	JOHN WIELAND HOMES, INC.	CHATTAHOOCHEE RUN S & DLOT 174C		SWF/LF
ATLANTA	S107666836	JOHN WIELAND HOMES, INC.	CHATTAHOOCHEE RUN S & DLOT 89E		SWF/LF
ATLANTA	S104884742	ATLANTA SEWER DEPT	CHATTAHOOCHEE AVE		SPILLS
ATLANTA	S102601247	ATLANTA SEWER DEPT	CHATTAHOOCHEE AVE		SPILLS
ATLANTA	S104001264	ATLANTA SEWER DEPT.	350 CHEMFIELD CT		SPILLS
ATLANTA	S102444343	ATLANTA WATER AND SEWEGE	CHESHIRE BRIDGE ROAD AT I 85TH & PIEDMONT		SPILLS
ATLANTA	S104885544	CITY OF ATLANTA	CHESHIRE BRIDGE & FAULKNER RD		SPILLS
ATLANTA	S104884728	ATLANTA SEWER DEPT	2165 CHESTERBRIDGE RD NW		SPILLS
ATLANTA	S104885203	CITY OF ATLANTA	CHESTERBRIDGE RD AT LENOX RD		SPILLS
ATLANTA	S104885483	CITY OF ATLANTA	2225 CHESTERBRIDGE RD		SPILLS
ATLANTA	S104888960	CITY OF ATLANTA	2225 CHESTERBRIDGE RD		SPILLS
ATLANTA	S102601698	ATLANTA SEWER DEPT	2165 CHESTERBRIDGE RD NW		SPILLS
ATLANTA	S102272984	CITY OF ATLANTA	2231 CLARICE DR		SPILLS
ATLANTA	S109822692	CITY OF ATLANTA WEST AREA-CS0	W CLEAR CREEK PROCTOR		NPDES
ATLANTA	S104885204	CITY OF ATLANTA	CLEAR CREEK POTW		SPILLS
ATLANTA	S104000806	ATLANTA SEWER DEPT	CLEAR CREEK CSO TREATMENT PLAN		SPILLS
ATLANTA	S104884914	CITY OF ATLANTA	11170 E CLUB LN NE		SPILLS
ATLANTA	S104885209	CITY OF ATLANTA	E CLUB LN & DAVIDSON AVE		SPILLS
ATLANTA	S101531178	ATLANTA BONDED WAREHOUSE	2500 COBB SATELLITE BLVD		SPILLS
ATLANTA	S104885497	CITY OF ATLANTA	2819 COLLIER DR NW	30318	SPILLS
ATLANTA	S102918732	CITY OF ATLANTA W&S	COLLIER & BELTON RD		SPILLS
ATLANTA	S103538568	ATLANTA SEWER DEPT	3691 COLLIER RD		SPILLS
ATLANTA	S102329030	ATLANTA CITY SEWER & WATER	2112 COLLIER DR		SPILLS
ATLANTA	A100331016	E Z SERVE	1180 COLLIER RD	30318	AST
ATLANTA	S109506209	RALPH'S CLEANERS	1170 COLLIER RD NW	30318	DRYCLEANERS
ATLANTA	S109506177	PROFFESIONAL CLEANERS	1193 COLLIER RD NW	30318	DRYCLEANERS
ATLANTA	S101705480	ATLANTA SEWER DEPT	COLONIAL HOME CIR NE		SPILLS
ATLANTA	S102272969	CITY OF ATLANTA	240 COLONIAL HOUSE DR NE		SPILLS
ATLANTA	S104884980	CITY OF ATLANTA	201 COLONIAL HOMES CIR		SPILLS
ATLANTA	S104885052	CITY OF ATLANTA	3000 CONTINENTAL CONLEY PKY		SPILLS
ATLANTA	2008890408	SOUTHWEST CORNER OF ATLANTA	SW CORNER OF ATLANTA		ERNS
ATLANTA	S102444327	ATLANTA METAL	NE CORNER OF BLVD & DECALB ST		SPILLS
ATLANTA	1012209874	FULTON INDUSTRIAL TANK ROLLOVER	CORNER OF BANKHEAD HWY & FULTON		CERCLIS
ATLANTA	S109571827	CORONET WAY TRACTS	CORONET WAY AND MARIETTA BLVD		BROWNFIELDS
ATLANTA	S107665730	ATLANTA SAND & SUPPLY CO., CRAWFOR	CRAWFORD COUNTY		SWF/LF

FOCUS MAP 1 ORPHAN SUMMARY

City	EDR ID	Site Name	Site Address	Zip	Database(s)
ATLANTA	S104885205	CITY OF ATLANTA	CROMER ST		SPILLS
ATLANTA	S104885111	CITY OF ATLANTA	3850 CROSBY RD NE		SPILLS
ATLANTA	S104252624	ATLANTA SEWER DEPT	320 CUSHMAN CIR		SPILLS
ATLANTA	S104885545	CITY OF ATLANTA	CUSTER AVE & BENTON RD		SPILLS
ATLANTA	S104885207	CITY OF ATLANTA	CUSTER AVE & BENTON RD		SPILLS
ATLANTA	S104885208	CITY OF ATLANTA	DARRAH CT SW		SPILLS
ATLANTA	S102918227	ATLANTA SEWER DEPT	2900 DARRIA CIR		SPILLS
ATLANTA	S102601227	ATLANTA SEWER DEPT	3241 DELMORE LN		SPILLS
ATLANTA	S104874063	ATLANTA SEWER DEPT.	DELOW		SPILLS
ATLANTA	S102328703	ATLANTA CITY WATER & SEWER	DEMOREST AVE NE		SPILLS
ATLANTA	S103539810	ATLANTA SEWER DEPT	33 DEMOREST ST		SPILLS
ATLANTA	S101644766	ATLANTA SEWER	28912 DIANE DR		SPILLS
ATLANTA	S104548762	ATLANTA SEWER DEPT	DIXIE STREET AT MEMORIAL DR		SPILLS
ATLANTA	S104548482	ATLANTA SEWER DEPT	DOLES ST & BIGSBY AVE		SPILLS
ATLANTA	S102230610	ATLANTA W&S	DOLLAR MILL RD		SPILLS
ATLANTA	S101897905	ATLANTA SEWER DEPT	536 DOLLY MILL		SPILLS
ATLANTA	S104885141	CITY OF ATLANTA	536 DOLLY MILL RD		SPILLS
ATLANTA	1012174385	ATLANTA GAS LIGHT CO	DONALD HOLLOWELL PKY	30318	DOT OPS
ATLANTA	S109175479	BLUE BEACON TRUCK WASH OF ATLANTA WEST	3181 DONALD LEE HOLLOWELL PKY NW	30318	TIER 2
ATLANTA	U004141671	FORMER 1626 DONALD LEE HOLLOWELL PARKWAY FACILITY	1626 DONALD LEE HOLLOWELL PKY	30318	UST
ATLANTA	1006816804		2994 DONALD LEE HOLLOWELL BLVD	30318	RCRA-NonGen
ATLANTA	S102601344	ATLANTA SEWER DEPT	DONALDSON DRIVE PERIMETER OF B PARK		SPILLS
ATLANTA	S104884743	ATLANTA SEWER DEPT	DONALDSON DR		SPILLS
ATLANTA	S104874027	ATLANTA SEWER DEPT.	DONZI LN & CUSTER AVE		SPILLS
ATLANTA	S104884933	CITY OF ATLANTA	1387 WEST DR SW		SPILLS
ATLANTA	S104885538	CITY OF ATLANTA	955 DREWERY ST		SPILLS
ATLANTA	S104888831	CITY OF ATLANTA	939 DREWERY ST		SPILLS
ATLANTA	S104885536	CITY OF ATLANTA	939 DREWERY ST		SPILLS
ATLANTA	S104888833	CITY OF ATLANTA	955 DREWERY ST		SPILLS
ATLANTA	S107666839	JOHN WIELAND HOMES, INC.	EDGEWATER S & D 385 SILVERTHORNE POINT LOT		SWF/LF
ATLANTA	S107666840	JOHN WIELAND HOMES, INC.	EDGEWATER S & D 450 SILVERTHORNE POINT LOT		SWF/LF
ATLANTA	S104884762	ATLANTA W&S	ENGLEWOOD AVE		SPILLS
ATLANTA	S103538998	CITY OF ATLANTA W&S	ERWIN ST		SPILLS
ATLANTA	S102273026	CITY OF ATLANTA	E ESSEX RD		SPILLS
ATLANTA	S102601067	ATLANTA SEWER DEPT	FAIRBURN & DOLLY MILL ROADS OFF BOULDER PKY		SPILLS
ATLANTA	S104884744	ATLANTA SEWER DEPT	FAIRBURN & DOLLY MILL ROADS		SPILLS
ATLANTA	S104548167	ATLANTA SEWER DEPT.	FAIRMONT ST		SPILLS
ATLANTA	S104885547	CITY OF ATLANTA	FAIRMONT AVE & GLENDON ST		SPILLS
ATLANTA	S104874399	ATLANTA SEWER DEPT	FAIRMONT AVE AT CULPEPPER ST		SPILLS
ATLANTA	S104888781	CITY OF ATLANTA	FAIRMONT AVE & GLENDON ST		SPILLS
ATLANTA	S102602104	CITY OF ATLANTA PUBLIC WORKS DEPT	2203 FALKNER RD		SPILLS
ATLANTA	S104000783	ATLANTA SEWER DEPT	480 FAR RD NE		SPILLS
ATLANTA	S102601251	ATLANTA SEWER DEPT	FENSTON ST & CUSTARD AVENUE BEHIDE BENTINE		SPILLS
ATLANTA	S104884745	ATLANTA SEWER DEPT	FENSTON ST & CUSTARD AVE		SPILLS
ATLANTA	S104885496	CITY OF ATLANTA	2575 FOREST HILL DR		SPILLS
ATLANTA	S104548158	ATLANTA SEWER DEPT.	3715 FOREST PARK RD		SPILLS

FOCUS MAP 1 ORPHAN SUMMARY

City	EDR ID	Site Name	Site Address	Zip	Database(s)
ATLANTA	S104874319	ATLANTA SEWER DEPT	2808 FOUNTAIN BLEU		SPILLS
ATLANTA	S104885083	CITY OF ATLANTA	3474 FOXBORO RD		SPILLS
ATLANTA	S104885548	CITY OF ATLANTA	FULTON IND BLVD & SERVICE DR		SPILLS
ATLANTA	S102273001	CITY OF ATLANTA	FULTON IND BLVD & CHARLIE BROWN		SPILLS
ATLANTA	S102272743	CITY OF ATLANTA	SOUTH FULTON		SPILLS
ATLANTA	S104873983	ATLANTA SEWER DEPT.	FULTON INDUSTRIAL BLVD & COMMERCE CIR		SPILLS
ATLANTA	S104888934	CITY OF ATLANTA	FULTON IND BLVD & SERVICE DR		SPILLS
ATLANTA	S104888778	CITY OF ATLANTA	NE GA 400		SPILLS
ATLANTA	S104885549	CITY OF ATLANTA	NE GA 400		SPILLS
ATLANTA	S104888779	CITY OF ATLANTA	S GA 400 & 2 MILE FROM LENOX RD		SPILLS
ATLANTA	S104885550	CITY OF ATLANTA	S GA 400 & 2 MILE FROM LENOX RD		SPILLS
ATLANTA	S102272985	CITY OF ATLANTA	3292 GLEN VALLEY RD		SPILLS
ATLANTA	S107666324	GOODWILL INDUSTRIES OF ATLANTA-GLEN	GLENWOOD AVE		SWF/LF
ATLANTA	S104252611	ATLANTA SEWER DEPT	1338 GOLF ST		SPILLS
ATLANTA	S104548549	ATLANTA SEWER DEPT.	S GORDON & W MEADE AVE		SPILLS
ATLANTA	S104885071	CITY OF ATLANTA	3298 GRANITE VALLEY		SPILLS
ATLANTA	S102601346	ATLANTA SEWER DEPT	3298 GREAT VALLEY RD SW		SPILLS
ATLANTA	S104884733	ATLANTA SEWER DEPT	3298 GREAT VALLEY RD SW		SPILLS
ATLANTA	S109822545	GEORGIA POWER NW SUBSTATION AND LAN	0 GROVE PARK PL NW	30318	SHWS
ATLANTA	S104888732	CITY OF ATLANTA	HABERSHAL DR		SPILLS
ATLANTA	S104884983	CITY OF ATLANTA	2076 HAIRVIEW RD SW		SPILLS
ATLANTA	S104888973	CITY OF ATLANTA	447 HALSEY AVE NW		SPILLS
ATLANTA	S104885520	CITY OF ATLANTA	447 HALSEY AVE NW		SPILLS
ATLANTA	S104252686	ATLANTA SEWER DEPT.	2789 HAMMERSHAM RD NE		SPILLS
ATLANTA	S104885213	CITY OF ATLANTA	HARPER STREET NW AT UNDERWOOD PARK		SPILLS
ATLANTA	2008442603	HARTSFIELD JACKSON ATLANTA	HARTSFIELD JACKSON ATLANTA		HMIRS
ATLANTA	S102602177	ATLANTA CITY SEWER DEPARTMENT	1768 HELENE DR NW		SPILLS
ATLANTA	S107668158	DISTRIBUTION SERVICES OF ATLANTA	41 HENRY FORD II AVE		GA NON-HSI
ATLANTA	S104885214	CITY OF ATLANTA	HERRINGTON PL		SPILLS
ATLANTA	S104885551	CITY OF ATLANTA	HERRINGTON PL		SPILLS
ATLANTA	S104885478	CITY OF ATLANTA	2094 HIGH VIEW RD		SPILLS
ATLANTA	S104884732	ATLANTA SEWER DEPT	2906 N HILL DR NE		SPILLS
ATLANTA	S104001641	ATLANTA SEWER DEPT	2906 N HILL DR NE		SPILLS
ATLANTA	S104885046	CITY OF ATLANTA	2906 N HILL DR NE		SPILLS
ATLANTA	S104885498	CITY OF ATLANTA	2906 N HILL DR NE		SPILLS
ATLANTA	S104885526	CITY OF ATLANTA	541 HOLLEY DALE CT		SPILLS
ATLANTA	S104885215	CITY OF ATLANTA	HOLLYWOOD & BROCK AVE		SPILLS
ATLANTA	S109508909	ATLANTA / HOLLYWOOD DR NW -- CO - F	2071 HOLLYWOOD DR NW	30318	TIER 2
ATLANTA	S109942086	DEKALB CO-ADVANTRA INC. BIOMEDICAL	5367 W HOSPITAL AVE		SWF/LF
ATLANTA	S102272990	CITY OF ATLANTA	2 HOUSES NORTH OF COLOGNE DR		SPILLS
ATLANTA	S102601099	ATLANTA SEWER DEPT	S HOWARD ST OF GLENWOOD COVE SE & AVENUE		SPILLS
ATLANTA	S104884748	ATLANTA SEWER DEPT	S HOWARD ST		SPILLS
ATLANTA	S104874280	ATLANTA SEWER DEPT	HOWELL MILL RD		SPILLS
ATLANTA	S104884704	ATLANTA	HOWELL MILL & COLIER		SPILLS
ATLANTA	S104885216	CITY OF ATLANTA	HOWELL RD NW		SPILLS
ATLANTA	S104885518	CITY OF ATLANTA	400 GA HWY		SPILLS
ATLANTA	S104885122	CITY OF ATLANTA	400 GA HWY		SPILLS

FOCUS MAP 1 ORPHAN SUMMARY

City	EDR ID	Site Name	Site Address	Zip	Database(s)
ATLANTA	S104874113	ATLANTA SEWER DEPT.	HYDE MANOR DR		SPILLS
ATLANTA	S104885552	CITY OF ATLANTA	HYDE PARK CT		SPILLS
ATLANTA	S104885230	CITY OF ATLANTA	HYDE PARK CT		SPILLS
ATLANTA	1010004773	GREATER ATLANTA CHRISTIAN SCHOOL	1575 INDIAN TRAIL RD		FTTS
ATLANTA	S101526777	ATLANTA CHEMICAL CORP.	3400 INDUSTRIAL BOULEVARD OFF BANKH HWY		SPILLS
ATLANTA	S104885508	CITY OF ATLANTA	360 INGLE WOOD AVE		SPILLS
ATLANTA	S104885091	CITY OF ATLANTA	360 INGLE WOOD AVE		SPILLS
ATLANTA	S104888757	CITY OF ATLANTA	360 INGLEWOOD DR		SPILLS
ATLANTA	S104885221	CITY OF ATLANTA	INTERNATIONAL VILLAGE APTS AT DR		SPILLS
ATLANTA	S109822590	ATLANTA EAST AREA-CSO	INTRENCHMENT CUSTER MCDANIEL		NPDES
ATLANTA	S104874459	ATLANTA SEWER DEPT	ISV AT CLEVELAND AVE		SPILLS
ATLANTA	S104885113	CITY OF ATLANTA	3884 IVEY RD		SPILLS
ATLANTA	S109495520	ATLANTA OVERLOOK AND HOUSTON SQUARE	180 JACKSON SAINT JOHN WESLEY DOBB AVE		BROWNFIELDS
ATLANTA	S102918625	ATLANTA SEWER DEPT	JAMES A WHITE PARK		SPILLS
ATLANTA	A100331010	CLARK ATLANTA UNIVERSITY	223 JAMES P BRAWLEY DR		AST
ATLANTA	S104874460	ATLANTA SEWER DEPT	JAMES JACKSON		SPILLS
ATLANTA	S109697136	ATLANTA BULK MAIL CENTER	1800 JAMES JACKSON PKY NW	30318	TIER 2
ATLANTA	S101644447	ATLANTA CITY SEWER	JAMES JACKSON PKWY BETWEEN DR NW & ANN PAY		SPILLS
ATLANTA	S104885223	CITY OF ATLANTA	JAMES JACKSON PRKWY AT NORTHWE DR		SPILLS
ATLANTA	S109508779	CLARK ATLANTA UNIVERSITY	223 JAMES P BRAWLEY DR	30314	TIER 2
ATLANTA	S104884763	ATLANTA W&S	JAMES JACKSON PARKWAY AT BUTLE RD		SPILLS
ATLANTA	S102328701	ATLANTA CITY WATER & SEWAGE	JOHN A WHITE CITY PARK		SPILLS
ATLANTA	S104885224	CITY OF ATLANTA	JOHSON RD		SPILLS
ATLANTA	1011461588	KIPP WEST ATLANTA YOUNG SCHOLARS ACADEMY	80 JOSEPH T LOWERY BLVD	30314	FINDS
ATLANTA	S104885069	CITY OF ATLANTA	3258 KALOMARISK ST SE		SPILLS
ATLANTA	S104885505	CITY OF ATLANTA	3258 KALOMARISK ST SE		SPILLS
ATLANTA	S102272736	CITY OF ATLANTA	4115 KANOLA SW		SPILLS
ATLANTA	S103538386	ATLANTA SEWER DEPARTMENT	300 KATE ST NW		SPILLS
ATLANTA	S104884938	CITY OF ATLANTA	1434 KENNELWORTH SW		SPILLS
ATLANTA	S102230538	ATLANTA SEWER DEPT	1434 KENWORTH DR		SPILLS
ATLANTA	S102601466	CITY OF ATLANTA P.W.	KNOX ST		SPILLS
ATLANTA	S104885254	CITY OF ATLANTA P.W.	KNOX ST		SPILLS
ATLANTA	S102329120	ATLANTA CITY SEWER	732 KNOX ST		SPILLS
ATLANTA	1009218876	VIRGINIA CAROLINA CHEMICAL (VCC)-ATLANTA	1631 LAFRANCE ST		CERCLIS
ATLANTA	S104874034	ATLANTA SEWER DEPT.	LAKEWOOD AVE AND MACON DR		SPILLS
ATLANTA	S104885225	CITY OF ATLANTA	25 LANDRUM APTS BLDG		SPILLS
ATLANTA	S104885165	CITY OF ATLANTA	820 LARS MAR DR		SPILLS
ATLANTA	S104252689	ATLANTA SEWER DEPT	LAVENDER DR		SPILLS
ATLANTA	S109504865	CLARK ATLANTA UNIVERSITY	260 LEE ST	30314	LUST
ATLANTA	U004141563	CLARK ATLANTA UNIVERSITY	260 LEE ST	30314	UST
ATLANTA	S103539793	ATLANTA SEWER DEPT	2375 LEELAY LN		SPILLS
ATLANTA	S104885227	CITY OF ATLANTA	LEENA ST & ALLEY STREET - AT WASHINGTON PARK		SPILLS
ATLANTA	S103539188	ATLANTA SEWER DEPT	2375 LEIA LN		SPILLS
ATLANTA	S104885489	CITY OF ATLANTA	2413 LELIA LN		SPILLS
ATLANTA	S104888918	CITY OF ATLANTA	2413 LELIA LN		SPILLS
ATLANTA	S104885459	CITY OF ATLANTA	1325 LENNOX CIR		SPILLS
ATLANTA	S104001297	ATLANTA SEWER DEPT	3200 LENNOX RD		SPILLS

FOCUS MAP 1 ORPHAN SUMMARY

City	EDR ID	Site Name	Site Address	Zip	Database(s)
ATLANTA	S104888975	CITY OF ATLANTA	1325 LENNOX CIR		SPILLS
ATLANTA	S101531020	ATLANTA WATER & SEWAGE	LENOX RD		SPILLS
ATLANTA	S104885228	CITY OF ATLANTA	LENOX RD AT LENOX RD		SPILLS
ATLANTA	S104548309	ATLANTA SEWER DEPT	2791 LENOX RDNE		SPILLS
ATLANTA	S104888929	CITY OF ATLANTA	900 LEWIS ST		SPILLS
ATLANTA	S104885006	CITY OF ATLANTA	2372 LILAC LN SE		SPILLS
ATLANTA	S107667290	LEON BENTON INERT LANDFILL	3911 LINCOLN JONES RD		SWF/LF
ATLANTA	S108896381	CITY OF ATLANTA	405 LINDBERG AVE		SPILLS
ATLANTA	S104885229	CITY OF ATLANTA	LINGBURGH & ADINA DR		SPILLS
ATLANTA	S102918417	ATLANTA SEWER DEPT	633 LOCHMONT CIR		SPILLS
ATLANTA	S107666092	D.C. WOODLEY AND ASSOC., INC. INERT	2748 LOGAN CIR		SWF/LF
ATLANTA	S107666782	JOHN WIELAND HOMES INERT LANDFILL	LOT 28A REGENCY PARK S & D 340 REGENCY CREST CT		SWF/LF
ATLANTA	S106678168	CARGILL INCORPORATED	762 LOVELESS AVE	30318	GA NON-HSI
ATLANTA	S104885166	CITY OF ATLANTA	823 LULWATER RD		SPILLS
ATLANTA	S104885115	CITY OF ATLANTA	3884 LXU RD NE		SPILLS
ATLANTA	S104885155	CITY OF ATLANTA	703 MAC WILLIAMS AVE		SPILLS
ATLANTA	S109508086	THOMAS CONCRETE ATLANTA PLANT #1000	1430 W MARIETTA ST NW	30318	TIER 2
ATLANTA	S104874148	ATLANTA SEWER DEPT.	150 MARIETTA BLVD		SPILLS
ATLANTA	S109508566	GA2101 ATLANTA WEST MARIETTA RD	2366 MARIETTA RD	30318	TIER 2
ATLANTA	S109505926	MODEL CLEANERS	2320 MARIETTA BLVD NW	30318	DRYCLEANERS
ATLANTA	S106117650	CSX TILFORD YARD	2082 MARIETTA RAOD NW	30318	GA NON-HSI
ATLANTA	S110065047	BIO-TEK INDUSTRIES	1380 W MARIETTA ST		BROWNFIELDS
ATLANTA	S110120645	2284 MARIETTA BOULEVARD NW	2284 MARIETTA BLVD NW	30318	GA NON-HSI
ATLANTA	S109261575	973 MARIETTA STREET PROPERTY	973 MARIETTA ST NW	30318	GA NON-HSI
ATLANTA	S107150842	FORMER CARGILL, INC. SITE	1263 W MARIETTA ST NW	30318	GA NON-HSI
ATLANTA	1006796550	GATE CITY OIL EQUIPMENT CO INC	1500 MARIETTA ST NW	30318	LUST, UST
ATLANTA	S104885058	CITY OF ATLANTA	3112 MARN RD		SPILLS
ATLANTA	S104001069	ATLANTA SEWER DEPT.	3760 MARTIN LUTHER KING DR AT BOLTO RD		SPILLS
ATLANTA	S101530843	CITY OF ATLANTA SEWER	MARTIN LUTHER KING TALKURST		SPILLS
ATLANTA	S104550851	RENTRITE PROPERTY	4220 MARTIN LUTHER KING JR DR		SHWS
ATLANTA	S101531127	CITY OF ATLANTA SEWER DEPT	MASTERSON DR & PTREE		SPILLS
ATLANTA	S103539720	ATLANTA SEWER DEPT	732 MAX DR SE		SPILLS
ATLANTA	1012174384	ATLANTA GAS LIGHT CO	1350 MAYSON TURNER RD NW	30314	DOT OPS
ATLANTA	S104252801	ATLANTA SEWER DEPT.	1400 MCCOY RD SE		SPILLS
ATLANTA	S103538725	UST ATLANTA	MCDONOUGH BLVD		SPILLS
ATLANTA	S104874041	ATLANTA SEWER DEPT.	MCWILLIAMS RD SE		SPILLS
ATLANTA	S107666281	GABLES RESIDENTIAL	2605 MEADOW CHURCH RD		SWF/LF
ATLANTA	S104874173	ATLANTA SEWER DEPT	W MEATH AT STOKES AVE		SPILLS
ATLANTA	S104874074	ATLANTA TRAILER CITY	1780 METROPOLITAN BLVD		SPILLS
ATLANTA	S103539723	ATLANTA SEWER DEPT	1780 METROPOLITAN PARK		SPILLS
ATLANTA	S101531128	CITY OF ATLANTA SEWER DEPT	1164 MILANDER DR		SPILLS
ATLANTA	S102918470	ATLANTA SEWER DEPT	MILLERS DR & FORT MACPHERSON		SPILLS
ATLANTA	S108896498	CITY OF ATLANTA POTW	1476 MONROE DR		SPILLS
ATLANTA	S107780974	CORRIDOR BELTLINE PROPERTY	MONROE DRIVE 10TH ST		INST CONTROL, BROWNFIELDS
ATLANTA	S108896294	ATLANTA FLEET MAINTENANCE	MORELAND AVE		SPILLS
ATLANTA	S109571866	APAC/GA - DONZI LN PH 5A (L)	ES MORELAND AVE		SWF/LF
ATLANTA	S109571867	APAC/GA - DONZI LN PH 5B (L)	ES MORELAND AVE		SWF/LF

FOCUS MAP 1 ORPHAN SUMMARY

City	EDR ID	Site Name	Site Address	Zip	Database(s)
ATLANTA	S104884995	CITY OF ATLANTA	2236 MOTROL AVE		SPILLS
ATLANTA	S104885064	CITY OF ATLANTA	3233 MOUNT GILLEAD RD		SPILLS
ATLANTA	S103539703	ATLANTA SEWER DEPT	2167 MOUNT PERERREN		SPILLS
ATLANTA	S104874149	ATLANTA SEWER DEPT.	3233 MOUNT GILGAD RD		SPILLS
ATLANTA	S102601345	ATLANTA SEWER DEPT	622 MURRY AVE		SPILLS
ATLANTA	S104884736	ATLANTA SEWER DEPT	622 MURRY AVE		SPILLS
ATLANTA	S104874194	ATLANTA SEWER DEPT	1036 NATHAN DR		SPILLS
ATLANTA	S104885232	CITY OF ATLANTA	NEW ST NE		SPILLS
ATLANTA	S107667896	THE WESTVIEW CEMETERY,INC. N.LAKE P	NLAKE PALMYRA		SWF/LF
ATLANTA	S104252803	ATLANTA SEWER DEPT.	NORFLEET RD		SPILLS
ATLANTA	S104885553	CITY OF ATLANTA	NORTHSIDE DR & PEACHTREE CREEK		SPILLS
ATLANTA	S109508926	AIRGAS SOUTH, INC. - ATLANTA #401	600 NORTHSIDE DR NW	30318	TIER 2
ATLANTA	A100330899	CLARK LIFT OF ATLANTA	610 NORTHSIDE DR NW	30318	AST
ATLANTA	S103538464	CITY OF ATLANTA W&S	NORTHSIDE DR		SPILLS
ATLANTA	S104888954	CITY OF ATLANTA	NORTHSIDE DR & PEACHTREE CREEK		SPILLS
ATLANTA	S103538468	CITY OF ATLANTA W&S	NORTHSIDE DR		SPILLS
ATLANTA	A100330950	CLARKLIFT OF ATLANTA	610 NORTHSIDE DR NW	30318	AST
ATLANTA	S104001298	ATLANTA SEWER DEPT	244 OAK CLIFF RD		SPILLS
ATLANTA	S104548166	ATLANTA SEWER DEPT.	3191 OAK CLIFF DR		SPILLS
ATLANTA	S107666093	D.C. WOODLEY AND ASSOC., INC. INERT	OAKHILL PL		SWF/LF
ATLANTA	S104884746	ATLANTA SEWER DEPT	N OF CUSTARD		SPILLS
ATLANTA	S102601256	ATLANTA SEWER DEPT	N OF CUSTARD WEST OF WOODLAND		SPILLS
ATLANTA	S107666186	EDWARD BAKER-BROWNS MILL ROAD INE	OFF BROWNS MILL RD		SWF/LF
ATLANTA	S107667875	T&L ENTERPRISES INERT LANDFILL	RD OFF & SR9		SWF/LF
ATLANTA	S104885235	CITY OF ATLANTA	OLD VALLEY RD & WRIGHT AVE		SPILLS
ATLANTA	S101897926	CITY OF ATLANTA SEWER DEPT.	400 OLD IRVING RD		SPILLS
ATLANTA	S102230578	ATLANTA WATER AND SEWAGE	OLD IVY RD		SPILLS
ATLANTA	S104874151	ATLANTA SEWER DEPT.	OLD ROCKDALE ST		SPILLS
ATLANTA	S103539781	ATLANTA SEWER DEPT	N ON		SPILLS
ATLANTA	S104885236	CITY OF ATLANTA	ORME PARK BROOKRIDGE DR & AMSTERDAM AVE		SPILLS
ATLANTA	S101530830	CITY OF ATLANTA WATER & SEWER	OVIDA CIR SW		SPILLS
ATLANTA	S103539719	ATLANTA SEWER DEPT	3310 PACER VALLEY RD		SPILLS
ATLANTA	S104252687	ATLANTA SEWER DEPT.	E PACES AT LENOX RD		SPILLS
ATLANTA	S102328737	ATLANTA WATER & SEWER	131 PAHLIA AVE		SPILLS
ATLANTA	S103538914	ATLANTA SEWER DEPT	4659 PALL PINE DR		SPILLS
ATLANTA	S104888922	CITY OF ATLANTA	962 PANTHER RD NE		SPILLS
ATLANTA	S104885539	CITY OF ATLANTA	962 PANTHER RD NE		SPILLS
ATLANTA	S104548159	ATLANTA SEWER DEPT.	614 PARAZON WAY		SPILLS
ATLANTA	S102601097	ATLANTA SEWER DEPT	3132 PARIS AVE NW		SPILLS
ATLANTA	S102230710	ATLANTA SEWER DEPT	PARKSIDE DRIVE PARK		SPILLS
ATLANTA	1012207484	BP PRODUCTS NA INC - ATLANTA TERMINAL	3132 PARROTT AVE NW	30318	TRIS
ATLANTA	S102230524	ATLANTA SEWER DEPT	2181 PEA RD SW		SPILLS
ATLANTA	S104548749	ATLANTA SEWER DEPT	2955 PEACHTRE RD		SPILLS
ATLANTA	S104888966	CITY OF ATLANTA	1167 PEACHTREE BATTLE AVENUE GOLF CRSE		SPILLS
ATLANTA	S104885554	CITY OF ATLANTA	PEACHTREE CREEK		SPILLS
ATLANTA	S104885453	CITY OF ATLANTA	1167 PEACHTREE BATTLE AVENUE GOLF CRSE		SPILLS
ATLANTA	S104885516	CITY OF ATLANTA	3950 PEACHTREE DUNWOODY NW		SPILLS

FOCUS MAP 1 ORPHAN SUMMARY

City	EDR ID	Site Name	Site Address	Zip	Database(s)
ATLANTA	S104888957	CITY OF ATLANTA	3950 PEACHTREE DUNWOODY NW		SPILLS
ATLANTA	S104884729	ATLANTA SEWER DEPT	2771 PEE RD		SPILLS
ATLANTA	S102601193	ATLANTA SEWER DEPT	2771 PEE RD		SPILLS
ATLANTA	S104874428	ATLANTA SEWER DEPT	3185 PENTER TRIAL SW		SPILLS
ATLANTA	S104885237	CITY OF ATLANTA	PERKISON PARK		SPILLS
ATLANTA	1011935242	METROPOLITAN ATLANTA RAPID TRANSIT AUTHO	1600 PERRY BLVD NW	30318	FINDS
ATLANTA	S107667275	LAND SERVICES INC. INERT LANDFILL	PERRY BLVD		SWF/LF
ATLANTA	S104885238	CITY OF ATLANTA	PEYTON & JACKSON PKY		SPILLS
ATLANTA	S108895498	BROCK CONSTRUCTION COMPANY INERT LA	PHASE II SUBDIVISION		SWF/LF
ATLANTA	S108895496	BROCK CONSTRUCTION COMPANY INERT LA	PHASE II SUBDIVISION		SWF/LF
ATLANTA	S108895501	BROCK CONSTRUCTION COMPANY INERT LA	PHASE II SUBDIVISION		SWF/LF
ATLANTA	S108895506	BROCK CONSTRUCTION COMPANY INERT LA	PHASE II SUBDIVISION		SWF/LF
ATLANTA	S108895497	BROCK CONSTRUCTION COMPANY INERT LA	PHASE II SUBDIVISION		SWF/LF
ATLANTA	S108895505	BROCK CONSTRUCTION COMPANY INERT LA	PHASE II SUBDIVISION		SWF/LF
ATLANTA	S107665846	BROCK CONSTRUCTION COMPANY INERT LA	PHASE II SUBDIVISION		SWF/LF
ATLANTA	S108895499	BROCK CONSTRUCTION COMPANY INERT LA	PHASE II SUBDIVISION		SWF/LF
ATLANTA	S108895503	BROCK CONSTRUCTION COMPANY INERT LA	PHASE II SUBDIVISION		SWF/LF
ATLANTA	S109495544	PIEDMONT BELTLINE STREET	PIEDMONT RD		BROWNFIELDS
ATLANTA	S102918098	ATLANTA SEWER DEPT	PIEDMONT & MONROE INTERSECTION		SPILLS
ATLANTA	S103539337	ATLANTA SEWER DEPT.	2642 PIEDMONT AVE		SPILLS
ATLANTA	S103538420	ATLANTA SEWER DEPT	3898 W PIER LN		SPILLS
ATLANTA	S102329159	ATLANTA SEWER DEPT	PIPE YARD AT INGLEWOOD & HILL ST		SPILLS
ATLANTA	S101528248	ATLANTA PUBLIC WORKS	1491 WEST PKY		SPILLS
ATLANTA	S101528492	ATLANTA WATER AND SEWAGE	1508 W PKY NW		SPILLS
ATLANTA	S102444394	CITY OF ATLANTA SEWER DEPT	876 PLAINSVILLE RD SE		SPILLS
ATLANTA	1011609582	ATLANTA PROCTOR CREEK/GREEN FERRY CSO	PROCTOR CREEK GREEN FERRY	30314	ICIS
ATLANTA	1010000960	ATLANTA CITY SCHOOL DIST.	210 PRYOR ST		FTTS
ATLANTA	S104885241	CITY OF ATLANTA	RED WINE RD		SPILLS
ATLANTA	S102273008	CITY OF ATLANTA	2574 RED VALLEY LN		SPILLS
ATLANTA	S104001075	ATLANTA SEWER DEPT	1217 RED FERN		SPILLS
ATLANTA	S103539285	ATLANTA SEWER DEPT	1012 REGENCY ST SW		SPILLS
ATLANTA	S104884908	CITY OF ATLANTA	1012 REGENCY ST SW		SPILLS
ATLANTA	S108895633	JOHN WIELAND HOMES, INC. INERT LAND	REGENCY PARK S & D LOT 5 DR		SWF/LF
ATLANTA	S108895635	JOHN WIELAND HOMES, INC. INERT LAND	REGENCY PARK S & D LOT 16 DR		SWF/LF
ATLANTA	S107667086	JOHN WIELAND HOMES, INC. INERT LAND	REGENCY PARK S & D LOT 5 DR		SWF/LF
ATLANTA	S108895632	JOHN WIELAND HOMES, INC. INERT LAND	REGENCY PARK S & DLOT 31A CT		SWF/LF
ATLANTA	S108895629	JOHN WIELAND HOMES, INC. INERT LAND	REGENCY PARK S & DLOT 13A DR		SWF/LF
ATLANTA	S108895630	JOHN WIELAND HOMES, INC. INERT LAND	REGENCY PARK S & D LOT 33		SWF/LF
ATLANTA	S108895631	JOHN WIELAND HOMES, INC. INERT LAND	REGENCY PARK S & DLOT 24A CT		SWF/LF
ATLANTA	S102272967	CITY OF ATLANTA	1012 REGION ST		SPILLS
ATLANTA	S101644454	ATLANTA CITY SEWER	1012 REGIS ST SW		SPILLS
ATLANTA	S102272977	CITY OF ATLANTA	RICE RD		SPILLS
ATLANTA	S104885043	CITY OF ATLANTA	2900 RICE ST NW		SPILLS
ATLANTA	S104874445	ATLANTA SEWER DEPT	RICE ST		SPILLS
ATLANTA	A100331007	FULTON COUNTY JAIL	901 RICE ST NW	30318	AST
ATLANTA	S102918742	CITY OF ATLANTA W&S	RICKENBACKER ROAD AT RICKENBAC WAY		SPILLS
ATLANTA	S102272987	CITY OF ATLANTA	1941 RIDGE AVE SW		SPILLS

FOCUS MAP 1 ORPHAN SUMMARY

City	EDR ID	Site Name	Site Address	Zip	Database(s)
ATLANTA	S104884757	ATLANTA W&S	3482 ROCK HAVEN DR NE		SPILLS
ATLANTA	S101530839	CITY OF ATLANTA SEWAGE	3466 ROCK HAVEN CIRCLE OFF ROXBORO RD		SPILLS
ATLANTA	S104885084	CITY OF ATLANTA	3474 ROCKS BORO RD		SPILLS
ATLANTA	S103538699	CITY OF ATLANTA W&S	ROCKY FORD AT W TERRACE LN		SPILLS
ATLANTA	S104888852	CITY OF ATLANTA	900 ROISE ST		SPILLS
ATLANTA	S104252616	ATLANTA SEWER DEPT	ROSS ST & METROPOLITAN PKY		SPILLS
ATLANTA	S104252684	ATLANTA SEWER DEPT	ROSWELL RD & LANDO LAKE RD		SPILLS
ATLANTA	S104001245	ATLANTA SEWER DEPT.	ROXBORO RD & KINGSMART HALL APT		SPILLS
ATLANTA	S103539805	ATLANTA SEWER DEPT	ROXBORO RD		SPILLS
ATLANTA	S104885243	CITY OF ATLANTA	SEWAGE OUTFALL		SPILLS
ATLANTA	S104252812	ATLANTA SEWER DEPT	118 SHADY DALE AVE SE		SPILLS
ATLANTA	S102444377	ATLANTA GAS AND ELECTRIC	3317 SHAMBLEE TUCKER RD		SPILLS
ATLANTA	S102444330	CITY OF ATLANTA W&S	35385 SHAMROCK WAY		SPILLS
ATLANTA	S104885085	CITY OF ATLANTA	3520 SHARRON BROOK WAY		SPILLS
ATLANTA	S102601627	ATLANTA SEWER DEPT	SHAWL & PRYOR ROAD PERRY HOMES		SPILLS
ATLANTA	S104885244	CITY OF ATLANTA	SIDE INDUSTRIAL PARK		SPILLS
ATLANTA	S101897974	CITY OF ATLANTA	2275 SILTSON RD NW		SPILLS
ATLANTA	S109505193	ASHBY CLEANERS	751 SIMPSON ST NW	30314	DRYCLEANERS
ATLANTA	S107666359	HARTSFIELD ATLANTA INTERNATIONAL AI	SITE NO1		SWF/LF
ATLANTA	S104885168	CITY OF ATLANTA	878 SLOW CIR SE		SPILLS
ATLANTA	S104874043	ATLANTA SEWER DEPT.	SOUTHSIDE INDUSTRIAL PKWY AND CT		SPILLS
ATLANTA	S104885245	CITY OF ATLANTA	SOUTHSIDE INDUSTRIAL PARK		SPILLS
ATLANTA	S104885555	CITY OF ATLANTA	SPRING ST & PEACHTREE ST		SPILLS
ATLANTA	S104888758	CITY OF ATLANTA	SPRING ST & PEACHTREE ST		SPILLS
ATLANTA	S102272970	CITY OF ATLANTA	SPRINGDALE RD		SPILLS
ATLANTA	S104884734	ATLANTA SEWER DEPT	3604 N STARLIGHT RD NE		SPILLS
ATLANTA	S102601103	ATLANTA SEWER DEPT	3604 N STARLIGHT RD NE		SPILLS
ATLANTA	1004687569		5779 STATE BRIDGE RD		RCRA-NonGen, FINDS
ATLANTA	S102602178	ATLANTA CITY SEWER	1913 STEWART AVE		SPILLS
ATLANTA	S102602180	ATLANTA CITY SEWER	2100 STEWART AVE		SPILLS
ATLANTA	S102602368	ATLANTA CITY SEWER	3973 STOVAL TRCE		SPILLS
ATLANTA	S102602688	CITY OF ATLANTA WATER AND SEWAGE	3612 N STRADFORD RD		SPILLS
ATLANTA	S101526720	CITY OF ATLANTA WATER AND SEWER	4135 N STRAPLE		SPILLS
ATLANTA	S104885233	CITY OF ATLANTA	N STRATFORD RD NE		SPILLS
ATLANTA	S104252566	ATLANTA SEWER DEPT	2372 STRATHMORE CREEK		SPILLS
ATLANTA	S104000871	ATLANTA SEWER DEPT	2338 STRATMORE DR		SPILLS
ATLANTA	S102602471	ATLANTA SEWER DEPT	978 STREET		SPILLS
ATLANTA	S101644703	CITY OF ATLANTA SEWER DEPT	1776 STREET		SPILLS
ATLANTA	S102444274	CITY OF ATLANTA WASTER & SEWER	238 SUAWANEE AVE NE		SPILLS
ATLANTA	S107665856	BROCK CONSTRUCTION COMPANY, INC.	SUMMERSET LANE SUMMERSET S & D LOT		SWF/LF
ATLANTA	S108895491	BROCK CONSTRUCTION COMPANY, INC.	SUMMERSET LANE SUMMERSET S & D LOT		SWF/LF
ATLANTA	S108895490	BROCK CONSTRUCTION COMPANY, INC.	SUMMERSET LANE SUMMERSET S & D LOT		SWF/LF
ATLANTA	S108895493	BROCK CONSTRUCTION COMPANY, INC.	SUMMERSET LANE SUMMERSET S & D LOT		SWF/LF
ATLANTA	S108895492	BROCK CONSTRUCTION COMPANY, INC.	SUMMERSET LANE SUMMERSET S & D LOT		SWF/LF
ATLANTA	S108895494	BROCK CONSTRUCTION COMPANY, INC.	SUMMERSET LANE SUMMERSET S & D LOT		SWF/LF
ATLANTA	S102273002	CITY OF ATLANTA	SUN RIDGE AVE		SPILLS
ATLANTA	S102918144	ATLANTA SEWER DEPT	SUN RIDGE AVE SE		SPILLS

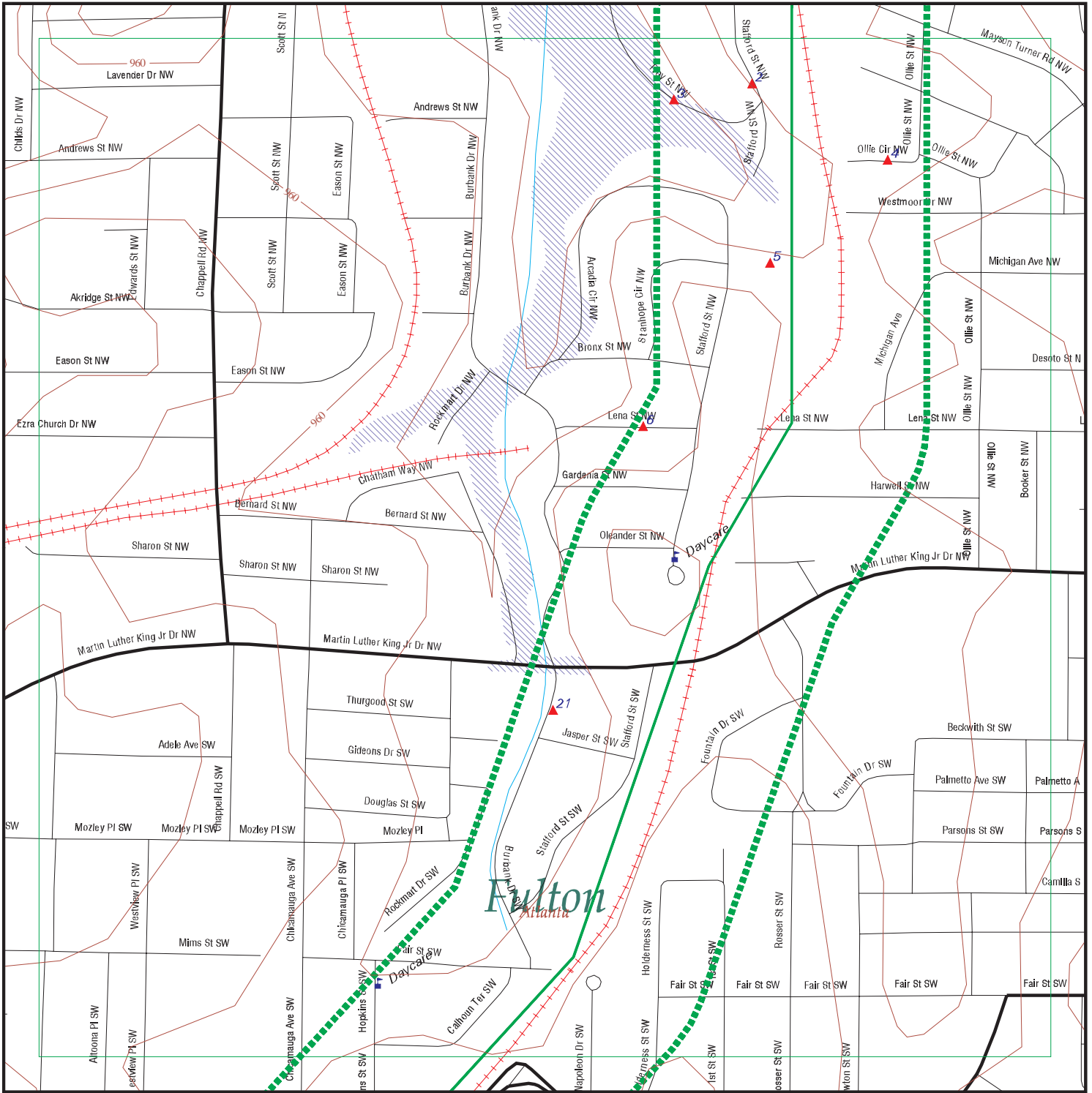
FOCUS MAP 1 ORPHAN SUMMARY

City	EDR ID	Site Name	Site Address	Zip	Database(s)
ATLANTA	S104885246	CITY OF ATLANTA	TANYARD CREEK		SPILLS
ATLANTA	S102273021	CITY OF ATLANTA	TERR W & GLYNWOOD		SPILLS
ATLANTA	S104548312	ATLANTA SEWER DEPT	1786 TIGER FLOWERS DR NW	30314	SPILLS
ATLANTA	S104548842	ATLANTA SEWER DEPT.	2333 TIGER FLOWER DR		SPILLS
ATLANTA	S102230743	ATLANTA SEWER SEPT	1449 TUSKEY PARK		SPILLS
ATLANTA	S102273010	CITY OF ATLANTA	UNDESCRIBED		SPILLS
ATLANTA	S102918074	ATLANTA SEWER DEPT	UNKNOWN LOCATION ?????		SPILLS
ATLANTA	S104885272	CITY OF ATLANTA WATER & SEWER DEPT	UTOY CREEK WPCP 2383 SW		SPILLS
ATLANTA	S102601093	CITY OF ATLANTA WATER & SEWER DEPT	UTOY CREEK WPCP 2383 SW		SPILLS
ATLANTA	S104885556	CITY OF ATLANTA	UTOY CREEK		SPILLS
ATLANTA	S104884953	CITY OF ATLANTA	1657 VAN FLICK ST SE		SPILLS
ATLANTA	S109822541	431 VINE STREET - VACANT LOT	431 VINE ST NW	30318	SHWS
ATLANTA	S104884966	CITY OF ATLANTA	188 WALLACE ST NW		SPILLS
ATLANTA	S104885247	CITY OF ATLANTA	WATTS ROAD OFF BANKHEAD HWY		SPILLS
ATLANTA	S104001407	ATLANTA SEWER DEPT.	WATTS ST		SPILLS
ATLANTA	S104884974	CITY OF ATLANTA	1933 WELBORN DR		SPILLS
ATLANTA	S104884969	CITY OF ATLANTA	1906 WELBORN DR		SPILLS
ATLANTA	S104874391	ATLANTA SEWER DEPT	1916 WELL BORNE		SPILLS
ATLANTA	S104252808	ATLANTA SEWER DEPT.	WENDELL DR		SPILLS
ATLANTA	S104884923	CITY OF ATLANTA	1270 WESLEY PARK WAY		SPILLS
ATLANTA	S104884920	CITY OF ATLANTA	120 WESLEY RD		SPILLS
ATLANTA	S104884935	CITY OF ATLANTA	139 WESTLAKE AVE		SPILLS
ATLANTA	S104885248	CITY OF ATLANTA	WESTLAKE DR & I 20		SPILLS
ATLANTA	S104884764	ATLANTA W&S	W WESTLY RD		SPILLS
ATLANTA	S102602556	ATLANTA SEWER DEPT	137 WESTMINISTER DR		SPILLS
ATLANTA	S104884761	ATLANTA W&S	515 WHIPPLE WAY NW		SPILLS
ATLANTA	S103539685	ATLANTA SEWER DEPT	3922 WHITATON DR		SPILLS
ATLANTA	S103538459	CITY OF ATLANTA W&S DEPT.	WHITE WATER MEED RD NW		SPILLS
ATLANTA	1009524472	SUN LABORATORIES INC OF ATLANTA	701 WHORON CIR SW		FTTS, HIST FTTS
ATLANTA	S104874210	ATLANTA SEWER DEPT	110 WIECA RD		SPILLS
ATLANTA	S102230812	ATLANTA WATER AND SEWAGE	WILDWOOD & LENOX PARK		SPILLS
ATLANTA	S104885250	CITY OF ATLANTA	WILL DR		SPILLS
ATLANTA	S102918174	ATLANTA W & S	403 MC WILLIAMS		SPILLS
ATLANTA	S104885117	CITY OF ATLANTA	3900 WILLINGTON DR NE		SPILLS
ATLANTA	S104548638	ATLANTA SEWER DEPT.	1571 WILLOW ST NW		SPILLS
ATLANTA	S104885015	CITY OF ATLANTA	2436 WILSON AVE		SPILLS
ATLANTA	S104885174	CITY OF ATLANTA	915 WINDHAM PARK NE		SPILLS
ATLANTA	S107667507	OGLETHORPE UNIVERSITY WINDSOR PKWY	WINDSOR PARKWAY HERMANCE DR		SWF/LF
ATLANTA	S104874294	ATLANTA SEWER DEPT	1860 WINDY MILL RD NE		SPILLS
ATLANTA	S104884973	CITY OF ATLANTA	1915 WINTER PARK DR		SPILLS
ATLANTA	S102272971	CITY OF ATLANTA	1915 WINTERS PARK DR		SPILLS
ATLANTA	S104888969	CITY OF ATLANTA	1263 WITCHITA DR		SPILLS
ATLANTA	S104885457	CITY OF ATLANTA	1263 WITCHITA DR		SPILLS
ATLANTA	S104874327	ATLANTA SEWER DEPT	233 WOMACK DR		SPILLS
ATLANTA	S101705481	ATLANTA SEWER DEPT	3400 WOODALL RD		SPILLS
ATLANTA	S101526698	ATLANTA WATER AND SEWAGE	WOODBINE AVE AT WOODBINE CIR SW		SPILLS
ATLANTA	S101526600	CITY OF ATLANTA	WOODLAND AVE & CREEK		SPILLS

FOCUS MAP 1 ORPHAN SUMMARY

City	EDR ID	Site Name	Site Address	Zip	Database(s)
ATLANTA	S10488919	CITY OF ATLANTA	1571 WOODLAND ST NW		SPILLS
ATLANTA	S104885467	CITY OF ATLANTA	1571 WOODLAND ST NW		SPILLS
ATLANTA	S104885252	CITY OF ATLANTA	WOODS DR NW		SPILLS
ATLANTA	S102601630	ATLANTA SEWER DEPT	WOODWARD WAY & WOODMORE DR		SPILLS
ATLANTA	S104884749	ATLANTA SEWER DEPT	WOODWARD WAY & WOODMORE DR		SPILLS
ATLANTA	S104885253	CITY OF ATLANTA	WOODWARD WAY		SPILLS
ATLANTA	S104885558	CITY OF ATLANTA	WOODWARD WAY		SPILLS
ATLANTA	S104885051	CITY OF ATLANTA	30 W WUAHAM		SPILLS
FULTON COUNTY	S107666367	HEDGEWOOD PROPERTIES	12225 STEVENS CREEK CT; LOT 18 STEVENS CREEK SUBDI		SWF/LF

Focus Map 2

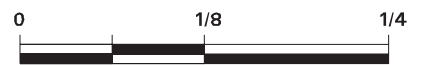


EDR DataMap® - Environmental Atlas

Atlanta Beltline

Legend

- | | | | | |
|--------------------|-------------------------|-------------|-------------------|---------------------|
| Roads | Waterways | Powerlines | Water | Listed Sites |
| Major Roads | Railroads | Pipelines | Superfund Sites | Sensitive Receptors |
| Contour Lines | Study Boundary | Fault Lines | Federal DOD Sites | |
| 100-Yr Flood Zones | Indian Reservations BIA | | | |



Scale in Miles

FOCUS MAP 2 SUMMARY

<u>Database</u>	<u>Total Plotted</u>
<u>FEDERAL RECORDS</u>	
NPL	0
Proposed NPL	0
Delisted NPL	0
NPL LIENS	0
CERCLIS	0
CERC-NFRAP	0
LIENS 2	0
CORRACTS	0
RCRA-TSDF	0
RCRA-LQG	0
RCRA-SQG	0
RCRA-CESQG	0
RCRA-NonGen	1
US ENG CONTROLS	0
US INST CONTROL	0
ERNS	1
HMIRS	0
DOT OPS	0
US CDL	0
US BROWNFIELDS	0
DOD	0
FUDS	0
LUCIS	0
CONSENT	0
ROD	0
UMTRA	0
DEBRIS REGION 9	0
ODI	0
MINES	0
TRIS	0
TSCA	0
FTTS	0
HIST FTTS	0
SSTS	0
ICIS	0
PADS	0
MLTS	0
RADINFO	0
FINDS	1
RAATS	0
US HIST CDL	0
COAL ASH EPA	0
SCRD DRYCLEANERS	0
PCB TRANSFORMER	0
FEDERAL FACILITY	0
COAL ASH DOE	0
FEMA UST	0
<u>STATE AND LOCAL RECORDS</u>	
SHWS	0

FOCUS MAP 2 SUMMARY

<u>Database</u>	<u>Total Plotted</u>
GA NON-HSI	0
SWF/LF	0
NPDES	0
HIST LF	0
LUST	0
UST	0
DEL SHWS	0
AST	0
SPILLS	4
INST CONTROL	0
DRYCLEANERS	0
BROWNFIELDS	0
AIRS	0
TIER 2	1
COAL ASH	0
 <u>TRIBAL RECORDS</u>	
INDIAN RESERV	0
INDIAN ODI	0
INDIAN LUST	0
INDIAN UST	0
INDIAN VCP	0
 <u>EDR PROPRIETARY RECORDS</u>	
Manufactured Gas Plants	0

NOTES:

Sites may be listed in more than one database

MAP FINDINGS
FOCUS MAP 2

Map ID	Site	Database(s)	EPA ID Number
2	GREENS FERRY CSO 245 STAFFORD STREET ATLANTA, GA 30314	TIER 2	S109508488 N/A
	GA TIER 2:		
	Facility ID:	FATR2008252XA802TU4T	
	Facility Country:	USA	
	Chemicals Same as Last Year:	Not reported	
	Data Tier 2 Signed:	2-25-2009	
	Dikes/Saveguard Measures:	Not reported	
	Facility Department:	City of Atlanta, Department of Watershed Management	
	Facility Date Modified:	5/13/2009	
	State Fees Total:	0.00	
	Mailing Address:	1510 Key Road, SE	
	Mailing City,St,Zip:	Atlanta, GA 30316	
	Mailing Country:	USA	
	Latitude:	33.758	
	Longitude:	84.421	
	Lat/Long Location Desc:	CE - Center of Facility	
	Lat/Long Method:	I1 - Interpolation (Map)	
	Number Employees on Site:	2	
	Reporting Year:	2008	
	Site Coordinate Abbrvtns Sbmtd:	Not reported	
	Fire District:	Atlanta Fire Department	
	Notes:	Sodium hydroxide and Sodium hypchlorite solutions are no longer kept at this location (Greensferry). Amount of Fuel Oil, [Diesel] stored at this location is less than the reporting limit of 10,000 pounds.	
	Validity:	This facility passed all validation checks.	
	Facility:		
	Facility ID Type:	4952	
	ID:	SIC	
	Facility ID Description:	SEWERAGE SYSTEMS	
	Facility ID Last Modified:	2/4/2003	
	Facility ID Type:	GA0037125	
	ID:	State ID	
	Facility ID Description:	EPA ID Number	
	Facility ID Last Modified:	2/4/2003	
	Facility ID Type:	22132	
	ID:	NAICS	
	Facility ID Description:	Sewage Treatment Facilities	
	Facility ID Last Modified:	2/24/2009	
	Inventory:		
	Chemical Inventory ID:	CVTR2008252YEP0313HQ	
	Acute Health Risks:	True	
	Average Daily Amount:	6000	
	Average Daily Amount Code:	03	
	CB Record ID:	Not reported	
	Chemical Same as Last Year:	T	
	Chronic Health Risk:	True	
	CAS Number:	1310-73-2	
	EHS Substance:	Not reported	
	Last Modified:	2/25/2009	
	Days on Site:	365	
	Chemical Name:	SODIUM HYDROXIDE SOLUTION	
	Fire Hazard:	Not reported	
	Gas:	Not reported	
	Liquid:	True	
	Max Daily Amount:	16000	

MAP FINDINGS
FOCUS MAP 2

Map ID Site Database(s) EPA ID Number

GREENS FERRY CSO (Continued)

S109508488

Max Daily Amount Code: 04
 Max Amount in Largest Container: 16000
 Mixture Form: True
 Sudden Release of Pressure Hazard: Not reported
 Pure Form: Not reported
 Reactive Hazard: True
 Solid: Not reported
 Mixture Chemical: 50
 Mixture Percent: 1310-73-2
 Mixture CAS: FATR2008252XA802TU4T
 Mixture EHS: Not reported
 Mixture Last Modified: 2/25/2009
 Mixture Chemical: 50
 Mixture Percent: 7732-18-5
 Mixture CAS: FATR2008252XA802TU4T
 Mixture EHS: Not reported
 Mixture Last Modified: 2/25/2009
 Substance Amount: 16000
 Units: pounds
 Storage Type: A
 Storage Pressure Code: 1
 Storage Temperature Code: 5
 Substance Location: Chemical R
 Substance Last Modified: 2/25/2009
 Chemical Inventory ID: CVTR20086C3QXT02NCF9
 Acute Health Risks: True
 Average Daily Amount: 5664
 Average Daily Amount Code: 03
 CB Record ID: Not reported
 Chemical Same as Last Year: Not reported
 Chronic Health Risk: True
 CAS Number: 68476-30-2
 EHS Substance: Not reported
 Last Modified: 2/25/2009
 Days on Site: 365
 Chemical Name: FUEL OIL, [DIESEL]
 Fire Hazard: True
 Gas: Not reported
 Liquid: True
 Max Daily Amount: 7080
 Max Daily Amount Code: 03
 Max Amount in Largest Container: 7080
 Mixture Form: Not reported
 Sudden Release of Pressure Hazard: Not reported
 Pure Form: True
 Reactive Hazard: Not reported
 Solid: Not reported
 Mixture Chemical: 100
 Mixture Percent: 68476-30-2
 Mixture CAS: FATR2008252XA802TU4T
 Mixture EHS: Not reported
 Mixture Last Modified: 2/25/2009
 Substance Amount: 7080
 Units: pounds
 Storage Type: A
 Storage Pressure Code: 1
 Storage Temperature Code: 4

MAP FINDINGS
FOCUS MAP 2

Map ID Site Database(s) EPA ID Number

GREENS FERRY CSO (Continued)

S109508488

Substance Location: Emergency
 Substance Last Modified: 2/25/2009
 Chemical Inventory ID: CVTR2008252Y9M02ZQJ4
 Acute Health Risks: True
 Average Daily Amount: 280000
 Average Daily Amount Code: 05
 CB Record ID: Not reported
 Chemical Same as Last Year: Not reported
 Chronic Health Risk: True
 CAS Number: 7681-52-9
 EHS Substance: Not reported
 Last Modified: 2/25/2009
 Days on Site: 365
 Chemical Name: SODIUM HYPOCHLORITE SOLUTION
 Fire Hazard: Not reported
 Gas: Not reported
 Liquid: True
 Max Daily Amount: 350000
 Max Daily Amount Code: 05
 Max Amount in Largest Container: 175000
 Mixture Form: True
 Sudden Release of Pressure Hazard: Not reported
 Pure Form: Not reported
 Reactive Hazard: True
 Solid: Not reported
 Mixture Chemical: 15
 Mixture Percent: 7681-52-9
 Mixture CAS: FATR2008252XA802TU4T
 Mixture EHS: Not reported
 Mixture Last Modified: 2/25/2009
 Mixture Chemical: 85
 Mixture Percent: 7732-18-5
 Mixture CAS: FATR2008252XA802TU4T
 Mixture EHS: Not reported
 Mixture Last Modified: 2/25/2009
 Substance Amount: 350000
 Units: pounds
 Storage Type: A
 Storage Pressure Code: 1
 Storage Temperature Code: 4
 Substance Location: Chemical R
 Substance Last Modified: 2/25/2009

Contact:
 Contact ID: CTTR2008252XKS02W2GQ
 Contact Title: WRC Manager
 Contact First Name: Albert
 Contact Last Name: Askew
 Contact Email: aaskew@atlantaga.gov
 Contact Mail Address: 1510 Key Road, SE
 Contact Mail City,St,Zip: Atlanta, GA 30316
 Contact Mail Country: USA
 Contact Type: Submitter
 Contact Type: Owner / Operator
 Contact Type: Emergency Contact
 Contact Modification Date: 2/25/2009

Contact:

MAP FINDINGS
FOCUS MAP 2

Map ID Site Database(s) EPA ID Number

GREENS FERRY CSO (Continued)

S109508488

Contact ID: CTTR20084YZKZR001YDU
 Contact Title: Operations Manager
 Contact First Name: Alan
 Contact Last Name: Stillwell
 Contact Email: astillwell@atlantaga.gov
 Contact Mail Address: 1510 Key Road, SE
 Contact Mail City,St,Zip: Atlanta, GA 30316
 Contact Mail Country: USA
 Contact Type: Owner / Operator
 Contact Type: Emergency Contact
 Contact Type: Emergency Contact
 Contact Modification Date: 2/25/2009

Contact:
 Contact ID: CTTR20084YZ9TY00GW06
 Contact Title: WRC Manager
 Contact First Name: Albert
 Contact Last Name: Askew
 Contact Email: aaskew@atlantaga.gov
 Contact Mail Address: 1510 Key Road, SE
 Contact Mail City,St,Zip: Atlanta, GA 30316
 Contact Mail Country: USA
 Contact Type: Submitter
 Contact Type: Owner / Operator
 Contact Type: Emergency Contact
 Contact Modification Date: 2/25/2009

Contact:
 Contact ID: CTTR20086C3FNC00NH0U
 Contact Title: Operations manager
 Contact First Name: Alan
 Contact Last Name: Stillwell
 Contact Email: astillwell@atlantaga.gov
 Contact Mail Address: 1510 Key Road, SE
 Contact Mail City,St,Zip: Atlanta, GA 30316
 Contact Mail Country: USA
 Contact Type: Owner / Operator
 Contact Type: Emergency Contact
 Contact Type: Emergency Contact
 Contact Modification Date: 2/25/2009

2

**100 TROY STREET NW
ATLANTA, GA**

**SPILLS S105712511
N/A**

SPILLS:
 CTS Number: Not reported
 Spill Number: 9086
 UN Number: Not reported
 UN Number 2: Not reported
 Report Number: Not reported
 Report Date: Not reported
 Report Time: Not reported
 Spill Date: 03/04/2001
 Spill Time: Not reported
 Incident Type: Not reported
 Material Involved: Not reported
 Quantity: Not reported
 Phase: Not reported

MAP FINDINGS
FOCUS MAP 2

Map ID Site Database(s) EPA ID Number

(Continued)

S105712511

Radioactive:	Not reported
Waterway Impctd:	Not reported
Evacuation:	Not reported
Caller:	Not reported
Organization:	Not reported
Orgn. Phone:	Not reported
Emergency Units:	Not reported
Responsible Prty:	Not reported
RP Contact:	Not reported
RP Address:	Not reported
RP Phone:	Not reported
RP City:	Not reported
Action Code:	Not reported
Action:	Not reported
Investigator:	Not reported
EOC Operator:	Not reported
Time EOC Notifd:	Not reported
Time Dispatched:	Not reported
Complaint Code:	Not reported
Complaint ID:	Not reported
Complaint Referred:	Not reported
Report Sum:	Not reported
At:	Not reported
DDO:	Not reported
Date Recieved:	Not reported
Referred:	Not reported
Substance:	Not reported
Location:	Not reported
Source:	CITY OF ATLANTA
Details:	ERT #03042001-07830 GALLONS OF RAW SEWAGE DISCHARGED TO PROCTOR CREEK. AREA DISINFECTED AND CREEK FLUSHED.
Additional Info:	Not reported
Incident Type:	Not reported
Incident:	Not reported

3

176 TROY ST.
ATLANTA, GA

SPILLS S109145259
N/A

SPILLS:

CTS Number:	52569
Spill Number:	Not reported
UN Number:	Not reported
UN Number 2:	Not reported
Report Number:	Not reported
Report Date:	Not reported
Report Time:	Not reported
Spill Date:	Not reported
Spill Time:	Not reported
Incident Type:	Not reported
Material Involved:	Not reported
Quantity:	Not reported
Phase:	Not reported
Radioactive:	Not reported
Waterway Impctd:	Not reported
Evacuation:	Not reported
Caller:	Not reported
Organization:	Not reported

MAP FINDINGS
FOCUS MAP 2

Map ID	Site	Database(s)	EPA ID Number
	(Continued)		S109145259
	Orgn. Phone:	Not reported	
	Emergency Units:	Not reported	
	Responsible Prty:	SAME AS CALLER	
	RP Contact:	Not reported	
	RP Address:	Not reported	
	RP Phone:	Not reported	
	RP City:	Not reported	
	Action Code:	Not reported	
	Action:	Not reported	
	Investigator:	Not reported	
	EOC Operator:	Not reported	
	Time EOC Notifd:	Not reported	
	Time Dispatched:	Not reported	
	Complaint Code:	Not reported	
	Complaint ID:	Not reported	
	Complaint Referred:	Not reported	
	Report Sum:	Not reported	
	At:	Not reported	
	DDO:	Not reported	
	Date Recieved:	2-Jun-08	
	Referred:	Not reported	
	Substance:	Not reported	
	Location:	Not reported	
	Source:	Not reported	
	Details:	Not reported	
	Additional Info:	Not reported	
	Incident Type:	Not reported	
	Incident:	CALLER REPORTS SEWAGE BACKING UP AND OVERFLOWING INTO HIS APARTMENT FROM SEWER LINE.PAGED#37100 EPD D/O J. HICKS AT 16:48.	

4

	"1055 OLLIE CIRCLE , THE CORNER HOUSE AT OLLIE STR ATLANTA, GA	SPILLS	S105597801 N/A
	SPILLS:		
	CTS Number:	18985	
	Spill Number:	Not reported	
	UN Number:	Not reported	
	UN Number 2:	Not reported	
	Report Number:	Not reported	
	Report Date:	Not reported	
	Report Time:	Not reported	
	Spill Date:	Not reported	
	Spill Time:	Not reported	
	Incident Type:	Not reported	
	Material Involved:	Not reported	
	Quantity:	Not reported	
	Phase:	Not reported	
	Radioactive:	Not reported	
	Waterway Impctd:	Not reported	
	Evacuation:	Not reported	
	Caller:	Not reported	
	Organization:	Not reported	
	Orgn. Phone:	Not reported	
	Emergency Units:	Not reported	
	Responsible Prty:	CITY OF ATLANTA	
	RP Contact:	Not reported	
	RP Address:	Not reported	

MAP FINDINGS
FOCUS MAP 2

Map ID	Site	Database(s)	EPA ID Number
	(Continued)		S105597801
	RP Phone:	Not reported	
	RP City:	Not reported	
	Action Code:	Not reported	
	Action:	Not reported	
	Investigator:	Not reported	
	EOC Operator:	Not reported	
	Time EOC Notifd:	Not reported	
	Time Dispatched:	Not reported	
	Complaint Code:	Not reported	
	Complaint ID:	Not reported	
	Complaint Referred:	Not reported	
	Report Sum:	Not reported	
	At:	Not reported	
	DDO:	Not reported	
	Date Recieved:	23-Sep-02	
	Referred:	Not reported	
	Substance:	Not reported	
	Location:	Not reported	
	Source:	Not reported	
	Details:	Not reported	
	Additional Info:	Not reported	
	Incident Type:	Not reported	
	Incident:	ERT REPORT # 092302-16. CALLER REPORTED THAT RAW SEWAGE WAS RELEASED FROM A STORM DRAIN ON 09/21/02. THE RELEASE WAS DUE TO HEAVY RAINS. SEWAGE BACKED UP INTO HIS RESIDENCE AND IMPACTED HIS HOUSE.	
	CTS Number:	Not reported	
	Spill Number:	18985	
	UN Number:	Not reported	
	UN Number 2:	Not reported	
	Report Number:	Not reported	
	Report Date:	Not reported	
	Report Time:	Not reported	
	Spill Date:	Not reported	
	Spill Time:	Not reported	
	Incident Type:	Not reported	
	Material Involved:	Not reported	
	Quantity:	Not reported	
	Phase:	Not reported	
	Radioactive:	Not reported	
	Waterway Impctd:	Not reported	
	Evacuation:	Not reported	
	Caller:	Not reported	
	Organization:	Not reported	
	Orgn. Phone:	Not reported	
	Emergency Units:	Not reported	
	Responsible Prty:	Not reported	
	RP Contact:	Not reported	
	RP Address:	Not reported	
	RP Phone:	Not reported	
	RP City:	Not reported	
	Action Code:	Not reported	
	Action:	Not reported	
	Investigator:	Not reported	
	EOC Operator:	Not reported	
	Time EOC Notifd:	Not reported	
	Time Dispatched:	Not reported	

MAP FINDINGS
FOCUS MAP 2

Map ID	Site	Database(s)	EPA ID Number
	(Continued)		S105597801
	Complaint Code:	Not reported	
	Complaint ID:	Not reported	
	Complaint Referred:	Not reported	
	Report Sum:	Not reported	
	At:	Not reported	
	DDO:	Not reported	
	Date Received:	Not reported	
	Referred:	Not reported	
	Substance:	Not reported	
	Location:	Not reported	
	Source:	CITY OF ATLANTA	
	Details:	ERT REPORT # 092302-16. CALLER REPORTED THAT RAW SEWAGE WAS RELEASED FROM A STORM DRAIN ON 09/21/02. THE RELEASE WAS DUE TO HEAVY RAINS. SEWAGE BACKED UP INTO HIS RESIDENCE AND IMPACTED HIS HOUSE.	
	Additional Info:	Not reported	
	Incident Type:	Not reported	
	Incident:	Not reported	

5	RESIDENT 139 STAFFORD ST NW ATLANTA, GA 03314	RCRA-NonGen FINDS	1001213409 GAR000008060
	RCRA-NonGen:		
	Date form received by agency:	01/04/1999	
	Facility name:	RESIDENT	
	Facility address:	139 STAFFORD ST NW ATLANTA, GA 3314	
	EPA ID:	GAR000008060	
	Mailing address:	PLEASANTDALE RD A-14 ATLANTA, GA 30340	
	Contact:	CHARLES GUYNN	
	Contact address:	4126 PLEASANTDALE RD A-14 ATLANTA, GA 30340	
	Contact country:	US	
	Contact telephone:	(770) 446-3101	
	Contact email:	Not reported	
	EPA Region:	04	
	Land type:	Federal	
	Classification:	Non-Generator	
	Description:	Handler: Non-Generators do not presently generate hazardous waste	
	Owner/Operator Summary:		
	Owner/operator name:	DEPT OF VETERANS AFFAIRS	
	Owner/operator address:	730 PEACHTREE ST ATLANTA, GA 30365	
	Owner/operator country:	Not reported	
	Owner/operator telephone:	(404) 347-4120	
	Legal status:	Federal	
	Owner/Operator Type:	Owner	
	Owner/Op start date:	Not reported	
	Owner/Op end date:	Not reported	
	Handler Activities Summary:		
	U.S. importer of hazardous waste:	No	
	Mixed waste (haz. and radioactive):	Unknown	
	Recycler of hazardous waste:	No	
	Transporter of hazardous waste:	No	

MAP FINDINGS
FOCUS MAP 2

Map ID Site Database(s) EPA ID Number

RESIDENT (Continued)

1001213409

Treater, storer or disposer of HW: No
Underground injection activity: No
On-site burner exemption: No
Furnace exemption: No
Used oil fuel burner: No
Used oil processor: No
Used oil refiner: No
Used oil fuel marketer to burner: No
Used oil Specification marketer: No
Used oil transfer facility: No
Used oil transporter: No
Off-site waste receiver: Verified to be non-commercial

Historical Generators:

Date form received by agency: 12/01/1998
Facility name: RESIDENT
Classification: Not a generator, verified

Hazardous Waste Summary:

Waste code: NONE
Waste name: None

Waste code: D001

Waste name: IGNITABLE HAZARDOUS WASTES ARE THOSE WASTES WHICH HAVE A FLASHPOINT OF LESS THAN 140 DEGREES FAHRENHEIT AS DETERMINED BY A PENSKEY-MARTENS CLOSED CUP FLASH POINT TESTER. ANOTHER METHOD OF DETERMINING THE FLASH POINT OF A WASTE IS TO REVIEW THE MATERIAL SAFETY DATA SHEET, WHICH CAN BE OBTAINED FROM THE MANUFACTURER OR DISTRIBUTOR OF THE MATERIAL. LACQUER THINNER IS AN EXAMPLE OF A COMMONLY USED SOLVENT WHICH WOULD BE CONSIDERED AS IGNITABLE HAZARDOUS WASTE.

Violation Status: No violations found

Evaluation Action Summary:

Evaluation date: 11/18/1998
Evaluation: COMPLIANCE EVALUATION INSPECTION ON-SITE
Area of violation: Not reported
Date achieved compliance: Not reported
Evaluation lead agency: State

FINDS:

Registry ID: 110006366280

Environmental Interest/Information System

RCRAInfo is a national information system that supports the Resource Conservation and Recovery Act (RCRA) program through the tracking of events and activities related to facilities that generate, transport, and treat, store, or dispose of hazardous waste. RCRAInfo allows RCRA program staff to track the notification, permit, compliance, and corrective action activities required under RCRA.

MAP FINDINGS
FOCUS MAP 2

Map ID	Site	Database(s)	EPA ID Number
--------	------	-------------	---------------

6	1231 LENA STREET NW 1231 LENA STREET NW ATLANTA, GA 30314	ERNS	2003703984 N/A
---	---	------	-------------------

[Click this hyperlink](#) while viewing on your computer to access additional ERNS detail in the EDR Site Report.

21	ATLANTA SEWER 76 BURBANK DR., SW ATLANTA, GA	SPILLS	S104874348 N/A
----	--	--------	-------------------

SPILLS:

CTS Number:	Not reported
Spill Number:	01
UN Number:	Not reported
UN Number 2:	Not reported
Report Number:	Not reported
Report Date:	Not reported
Report Time:	Not reported
Spill Date:	07/14/2000
Spill Time:	Not reported
Incident Type:	Not reported
Material Involved:	sewage
Quantity:	Not reported
Phase:	Not reported
Radioactive:	Not reported
Waterway Impctd:	Proctor Creek
Evacuation:	Not reported
Caller:	Not reported
Organization:	Not reported
Orgn. Phone:	Not reported
Emergency Units:	Not reported
Responsible Prty:	Not reported
RP Contact:	Not reported
RP Address:	Not reported
RP Phone:	Not reported
RP City:	Not reported
Action Code:	Not reported
Action:	Not reported
Investigator:	Not reported
EOC Operator:	Not reported
Time EOC Notifd:	Not reported
Time Dispatched:	Not reported
Complaint Code:	Not reported
Complaint ID:	Not reported
Complaint Referred:	Not reported
Report Sum:	Not reported
At:	Not reported
DDO:	Not reported
Date Recieved:	Not reported
Referred:	Not reported
Substance:	Not reported
Location:	Not reported
Source:	Not reported
Details:	Not reported
Additional Info:	Not reported
Incident Type:	Not reported

MAP FINDINGS
FOCUS MAP 2

<u>Map ID</u>	<u>Site</u>	<u>Database(s)</u>	<u>EPA ID Number</u>
	ATLANTA SEWER (Continued)		S104874348
	Incident:	Not reported	

FOCUS MAP 2 ORPHAN SUMMARY

City	EDR ID	Site Name	Site Address	Zip	Database(s)
ATLANTA	S107665862	BROCK CONSTRUCTION COMPANY, INC.	&		SWF/LF
ATLANTA	S108895495	BROCK CONSTRUCTION COMPANY, INC.	&		SWF/LF
ATLANTA	S104001238	ATLANTA SEWER DEPT	1657TH ADAMS & 3506 LANDRUM		SPILLS
ATLANTA	S104884954	CITY OF ATLANTA	16TH ST NW AT CLAGIN ST		SPILLS
ATLANTA	S102918574	ATLANTA SEWER DEPT	I 20 & FULTON INDUSTRIAL NEAR GA POWE		SPILLS
ATLANTA	S104885217	CITY OF ATLANTA	I 20 & FULTON INDUSTRIAL BLVD AT ATT		SPILLS
ATLANTA	S102601219	ATLANTA SEWER DEPT	2420TH HARVELL DRIVE NEAR HAMI & HOLMES		SPILLS
ATLANTA	S109571868	BFI-HICKORY RIDGE (MSWL)	I 285 & MORELAND AVE		SWF/LF
ATLANTA	S103538391	ATLANTA SEWER DEPT	350TH CHAPEL RD & CONWAY		SPILLS
ATLANTA	S104885219	CITY OF ATLANTA	I 75 BOUND S		SPILLS
ATLANTA	S104000891	ATLANTA SEWER DEPT	I 75 SOUTHBOUNDATCLEVELAND AVE		SPILLS
ATLANTA	S104888730	CITY OF ATLANTA	I 75 SB & CLEVELAND AVE		SPILLS
ATLANTA	S104885220	CITY OF ATLANTA	I 75 & 85 SOUTHBOUND AT HWY 166 RAMP		SPILLS
ATLANTA	S103538283	ATLANTA SEWER DEPT	I 75 NBCLEVELAND AVENUE		SPILLS
ATLANTA	S104885175	CITY OF ATLANTA	927TH COLLIER RD & UNDERWOOD PARK		SPILLS
ATLANTA	S104885177	CITY OF ATLANTA	937TH & 950 CONLEY RD SE		SPILLS
ATLANTA	S104885101	CITY OF ATLANTA	3761 ACKING RD		SPILLS
ATLANTA	S107666128	DEKALB PEACHTREE AIRPORT INERT LF	ADJACENT TO THE DEKALB PEACHTR		SWF/LF
ATLANTA	S101527028	ATLANTA AIRPORT AUTHORITY	AIRPORT		SPILLS
ATLANTA	S104885184	CITY OF ATLANTA	ALMA RD & PEACHTREE CREEK		SPILLS
ATLANTA	S101898000	ATLANTA SEWER DEPT	2177 ALMOND RD NE		SPILLS
ATLANTA	S102918477	ATLANTA SEWER DEPT	369 ALTON LN		SPILLS
ATLANTA	S102272744	CITY OF ATLANTA	2381 AMMAND DR		SPILLS
ATLANTA	S104001244	ATLANTA SEWER DEPT.	ANDERSON AVE		SPILLS
ATLANTA	S104888961	CITY OF ATLANTA	3085 W ANDREW DR		SPILLS
ATLANTA	S104885501	CITY OF ATLANTA	3085 W ANDREW DR		SPILLS
ATLANTA	S104885055	CITY OF ATLANTA	3080 ANDREW DR NW		SPILLS
ATLANTA	S104874219	ATLANTA SEWER DEPT	3106 ANDREW DR		SPILLS
ATLANTA	S104885533	CITY OF ATLANTA	77 E ANDREW DR NW		SPILLS
ATLANTA	S104888858	CITY OF ATLANTA	W ANDREWS & AUSTEL WAY		SPILLS
ATLANTA	S104885557	CITY OF ATLANTA	W ANDREWS & AUSTEL WAY		SPILLS
ATLANTA	S102230680	ATLANTA SEWER DEPT	1862 ANGIE COURT RD SW		SPILLS
ATLANTA	S107031914	ANSLEY NORTH BELTLINE PROPERTY	ANSLEY NORTH TRACT		BROWNFIELDS
ATLANTA	S107031915	ANSLEY SOUTH BELTLINE PROPERTY	ANSLEY SOUTH TRACT PIEDMONT RD		BROWNFIELDS
ATLANTA	S104885134	CITY OF ATLANTA	4705 APATCHEE TRL SW		SPILLS
ATLANTA	S104885521	CITY OF ATLANTA	4705 APATCHEE TRL SW		SPILLS
ATLANTA	S104252557	ATLANTA SEWER DEPT	2140 ARCADIA CIR NW		SPILLS
ATLANTA	S104884968	CITY OF ATLANTA	19 ARLINGTON DRNW		SPILLS
ATLANTA	S104885008	CITY OF ATLANTA	2381 ARMOND RD		SPILLS
ATLANTA	S104885009	CITY OF ATLANTA	2381 ARMOUR RD NE		SPILLS
ATLANTA	S102328708	CITY OF ATLANTA WATER & SEWER	2408 ARRVAL DR		SPILLS
ATLANTA	S101897892	ATLANTA SEWER DEPT	972 ASHBURN		SPILLS
ATLANTA	S104001277	ATLANTA SEWER DEPT	ASTRO AVE		SPILLS

FOCUS MAP 2 ORPHAN SUMMARY

City	EDR ID	Site Name	Site Address	Zip	Database(s)
ATLANTA	S103539908	ATLANTA SEWER DEPT	1300 NW AT ELBERT ST		SPILLS
ATLANTA	S104885186	CITY OF ATLANTA	ATLANTA RD & RIVER		SPILLS
ATLANTA	S104885541	CITY OF ATLANTA	ATLANTA HARTSFIELD CENTRALIZE		SPILLS
ATLANTA	2008427133	ATLANTA HARTSFIELD JACKSON AIR	ATLANTA HARTSFIELD JACKSON AIR		HMIRS
ATLANTA	2008429591	ATLANTA HARTSFIELD JACKSON AIR	ATLANTA HARTSFIELD JACKSON AIR		HMIRS
ATLANTA	2009918238	ATLANTA HARTSFIELD-JACKSON	ATLANTA HARTSFIELD JACKSON		ERNS
ATLANTA	S107665728	ATLANTA DIRT AND LANDFILL, INC. LA	ATLANTA AIRPORT CLARK HOWELL HWY & LAKE MIRROR RO		SWF/LF
ATLANTA	S104888953	CITY OF ATLANTA	ATLANTA HARTSFIELD CENTRALIZE		SPILLS
ATLANTA	S104885185	CITY OF ATLANTA	ATLANTA RD & RM CLAYTON		SPILLS
ATLANTA	S104885511	CITY OF ATLANTA	369 ATTINGTON		SPILLS
ATLANTA	S104888768	CITY OF ATLANTA	369 ATTINGTON		SPILLS
ATLANTA	S106780235	NORTH AVENUE BELTLINE PROPERTY	N AVE TRACT		BROWNFIELDS
ATLANTA	S102918171	ATLANTA W & S	1145 N AVE		SPILLS
ATLANTA	S102601812	ATLANTA W & S	NORTH AVE		SPILLS
ATLANTA	1006787445		1775 AVIATION BLVD		FINDS, LUST, SPILLS
ATLANTA	S103539754	ATLANTA SEWER DEPT	AZELLIA DR		SPILLS
ATLANTA	S101644747	ATLANTA CITY SEWER	1913 BADER ST SE		SPILLS
ATLANTA	S102918727	CITY OF ATLANTA W&S	4215 BAKER RD SW		SPILLS
ATLANTA	S104885266	CITY OF ATLANTA SEWER DEPT	BANKHEAD HWY & COMMADOR DR INTERSECTION NEAR		SPILLS
ATLANTA	S104885187	CITY OF ATLANTA	BARCLAY & BERKSHIRE		SPILLS
ATLANTA	S104885188	CITY OF ATLANTA	BARCLAY ST & SUSSEX ST		SPILLS
ATLANTA	S104548757	ATLANTA SEWER DEPT	BARGE RD		SPILLS
ATLANTA	S104548503	ATLANTA SEWER DEPT	BARGE RD & GREENBRIER PKY		SPILLS
ATLANTA	S104548650	ATLANTA SEWER DEPT	BARRINGTON PL & ROTTEN PL		SPILLS
ATLANTA	S104885542	CITY OF ATLANTA	BEACH VALLEY RD & JOHNSON RD		SPILLS
ATLANTA	S104548615	ATLANTA SEWER DEPT	1537 BEACH VALLEY RD		SPILLS
ATLANTA	S104885458	CITY OF ATLANTA	1314 BEACH VALLEY RD		SPILLS
ATLANTA	S104888762	CITY OF ATLANTA	BEACH VALLEY RD & JOHNSON RD		SPILLS
ATLANTA	S104884740	ATLANTA SEWER DEPT	BEACHER & S GORDON ST		SPILLS
ATLANTA	S104888748	CITY OF ATLANTA	E BEACHWOOD DR SE		SPILLS
ATLANTA	S104000877	ATLANTA SEWER DEPT	1225 E BEACHWOOD DR		SPILLS
ATLANTA	S104885546	CITY OF ATLANTA	E BEACHWOOD DR SE		SPILLS
ATLANTA	S104874013	ATLANTA SEWER DEPT.	BEAVER BROOK PARK		SPILLS
ATLANTA	S104885189	CITY OF ATLANTA	BECKER RD		SPILLS
ATLANTA	U004141796	CLARK ATLANTA UNIVERSITY	735 BECKWITH ST SW	30314	UST
ATLANTA	S102601319	ATLANTA SEWER DEPT	1346 BEECH VALLEY ROAD OFF JOHNSON RD NE		SPILLS
ATLANTA	S104884725	ATLANTA SEWER DEPT	1346 BEECH VALLEY ROAD OFF JOHNSON RD NE		SPILLS
ATLANTA	S101527834	ATLANTA WATER/SEWER	BEHIND BENGIMAN EAST MAYS HIGH SCH		SPILLS
ATLANTA	S104000786	ATLANTA SEWER DEPT	BEHIND & ACROSS FROM CALLERS PROPERTY		SPILLS
ATLANTA	S104874410	ATLANTA SEWER DEPT	826 BELL FAST		SPILLS
ATLANTA	S104885460	CITY OF ATLANTA	1377 BELLVIEW RD NE		SPILLS
ATLANTA	S104888970	CITY OF ATLANTA	1377 BELLVIEW RD NE		SPILLS
ATLANTA	S102918075	ATLANTA SEWER DEPT	BENGANEM MAYES DR INTERSECTION RD		SPILLS
ATLANTA	S107666831	JOHN WIELAND HOMES, INC.	BERKELEY LAKE S & DLOT 1A		SWF/LF
ATLANTA	S107666832	JOHN WIELAND HOMES, INC.	BERKELEY LAKE S & DLOT 2A		SWF/LF
ATLANTA	S104885020	CITY OF ATLANTA	2517 BESTUR RD		SPILLS
ATLANTA	S104884721	ATLANTA SEWER	BETWEEN 64 & 68 EDWIN PLACE OFF OF BA NW		SPILLS

FOCUS MAP 2 ORPHAN SUMMARY

City	EDR ID	Site Name	Site Address	Zip	Database(s)
ATLANTA	S104885192	CITY OF ATLANTA	BETWEEN DAWN VIEW LN & NAWENCH RD		SPILLS
ATLANTA	S104888719	CITY OF ATLANTA	120 BISBAYNE DR NW		SPILLS
ATLANTA	S104884977	CITY OF ATLANTA	2000 BLOCK OF CHESHIRE BLVD		SPILLS
ATLANTA	S104874430	SUSPECT: ATLANTA SEWER DEPT	3100 BLOCK OF ST		SPILLS
ATLANTA	S104874301	ATLANTA SEWER DEPT	BOEING CIR SW		SPILLS
ATLANTA	S102601325	ATLANTA SEWER DEPT	BOEN AVE & HARTRICK RD		SPILLS
ATLANTA	S104884741	ATLANTA SEWER DEPT	BOEN AVE & HARTRICK RD		SPILLS
ATLANTA	S104885196	CITY OF ATLANTA	BOLTON RD		SPILLS
ATLANTA	S104885078	CITY OF ATLANTA	3406 BOLTON RD SW		SPILLS
ATLANTA	S104885195	CITY OF ATLANTA	BOLTON RD		SPILLS
ATLANTA	S104885193	CITY OF ATLANTA	BOLTON RD & I 285 LIFTSTATION		SPILLS
ATLANTA	S104885194	CITY OF ATLANTA	BOLTON RD		SPILLS
ATLANTA	S102602511	CITY OF ATLANTA WATER & SEWER	1600 BOULDER PARK RD		SPILLS
ATLANTA	S102918565	ATLANTA SEWER DEPT	BOULEVARD RD		SPILLS
ATLANTA	S104885543	CITY OF ATLANTA	BOWEN CIR NW & CNX		SPILLS
ATLANTA	S104885197	CITY OF ATLANTA	BOWEN ST & CHATTAHOOCHEE RIVER NW		SPILLS
ATLANTA	S104888951	CITY OF ATLANTA	BOWEN CIR NW & CNX		SPILLS
ATLANTA	S110048587	CLARK ATLANTA UNIVERSITY	223 JP BRAWLEY DR	30314	MANIFEST
ATLANTA	S103539621	ATLANTA SEWER DEPT.	1719 BREWO BLVD		SPILLS
ATLANTA	S104874006	ATLANTA SEWER DEPT.	282 BROADLAND DR		SPILLS
ATLANTA	S104885140	CITY OF ATLANTA	53 W BROKLANE DR		SPILLS
ATLANTA	S102602689	ATLANTA W & S	2132 BROOKVIEW RD		SPILLS
ATLANTA	S102329139	ATLANTA CITY SEWER	BUCKHEAD LOOP & N STRATFORD RD		SPILLS
ATLANTA	S104885199	CITY OF ATLANTA	BURNS STREET AT MERCER ST		SPILLS
ATLANTA	S104885200	CITY OF ATLANTA	BURNS STREET AT MERCER ST		SPILLS
ATLANTA	S104885158	CITY OF ATLANTA	743 BURNS ST SE		SPILLS
ATLANTA	S102602252	ATLANTA GAS LIGHT COMPANY	9334 CAMILLA ST SW		SPILLS
ATLANTA	S103539776	ATLANTA SEWER DEPT	CAMP CREEK		SPILLS
ATLANTA	S104884964	CITY OF ATLANTA	1829 CAMPLETON RD		SPILLS
ATLANTA	S104874323	ATLANTA SEWER	962 CAMPTON RD		SPILLS
ATLANTA	S101527950	ATLANTA SEWER AND WATER	CANOY RD		SPILLS
ATLANTA	S104885018	CITY OF ATLANTA	2500 CANTON ST NW		SPILLS
ATLANTA	S102272993	CITY OF ATLANTA	614 CAROL RUNWAY SW		SPILLS
ATLANTA	S107150835	ATLANTA - CASCADE ROAD LANDFILL	CASCADE RD		GA NON-HSI
ATLANTA	S104884735	ATLANTA SEWER DEPT	4563 CENTRAL POST RD		SPILLS
ATLANTA	S102601484	ATLANTA SEWER DEPT	4563 CENTRAL POST RD		SPILLS
ATLANTA	S104884990	CITY OF ATLANTA	215 CHARLES DR SW		SPILLS
ATLANTA	S107666834	JOHN WIELAND HOMES, INC.	CHATTAHOOCHEE RUN S & D LOT 172		SWF/LF
ATLANTA	S107666835	JOHN WIELAND HOMES, INC.	CHATTAHOOCHEE RUN S & DLOT 174C		SWF/LF
ATLANTA	S107666836	JOHN WIELAND HOMES, INC.	CHATTAHOOCHEE RUN S & DLOT 89E		SWF/LF
ATLANTA	S107666837	JOHN WIELAND HOMES, INC.	CHATTAHOOCHEE RUN S & DLOT 86E		SWF/LF
ATLANTA	S104884742	ATLANTA SEWER DEPT	CHATTAHOOCHEE AVE		SPILLS
ATLANTA	S102601247	ATLANTA SEWER DEPT	CHATTAHOOCHEE AVE		SPILLS
ATLANTA	S104001264	ATLANTA SEWER DEPT.	350 CHEMFIELD CT		SPILLS
ATLANTA	S102444343	ATLANTA WATER AND SEWEGE	CHESHIRE BRIDGE ROAD AT I 85TH & PIEDMONT		SPILLS
ATLANTA	S104885544	CITY OF ATLANTA	CHESHIRE BRIDGE & FAULKNER RD		SPILLS
ATLANTA	S104888960	CITY OF ATLANTA	2225 CHESTERBRIDGE RD		SPILLS

FOCUS MAP 2 ORPHAN SUMMARY

City	EDR ID	Site Name	Site Address	Zip	Database(s)
ATLANTA	S104884728	ATLANTA SEWER DEPT	2165 CHESTERBRIDGE RD NW		SPILLS
ATLANTA	S104885203	CITY OF ATLANTA	CHESTERBRIDGE RD AT LENOX RD		SPILLS
ATLANTA	S102601698	ATLANTA SEWER DEPT	2165 CHESTERBRIDGE RD NW		SPILLS
ATLANTA	S104885483	CITY OF ATLANTA	2225 CHESTERBRIDGE RD		SPILLS
ATLANTA	S102272984	CITY OF ATLANTA	2231 CLARICE DR		SPILLS
ATLANTA	S109822692	CITY OF ATLANTA WEST AREA-CS0	W CLEAR CREEK PROCTOR		NPDES
ATLANTA	S104000806	ATLANTA SEWER DEPT	CLEAR CREEK CSO TREATMENT PLAN		SPILLS
ATLANTA	S104885204	CITY OF ATLANTA	CLEAR CREEK POTW		SPILLS
ATLANTA	S104884914	CITY OF ATLANTA	11170 E CLUB LN NE		SPILLS
ATLANTA	S104885209	CITY OF ATLANTA	E CLUB LN & DAVIDSON AVE		SPILLS
ATLANTA	S101531178	ATLANTA BONDED WAREHOUSE	2500 COBB SATELLITE BLVD		SPILLS
ATLANTA	S102918732	CITY OF ATLANTA W&S	COLLIER & BELTON RD		SPILLS
ATLANTA	S103538568	ATLANTA SEWER DEPT	3691 COLLIER RD		SPILLS
ATLANTA	S102329030	ATLANTA CITY SEWER & WATER	2112 COLLIER DR		SPILLS
ATLANTA	S101705480	ATLANTA SEWER DEPT	COLONIAL HOME CIR NE		SPILLS
ATLANTA	S102272969	CITY OF ATLANTA	240 COLONIAL HOUSE DR NE		SPILLS
ATLANTA	S104884980	CITY OF ATLANTA	201 COLONIAL HOMES CIR		SPILLS
ATLANTA	S104885052	CITY OF ATLANTA	3000 CONTINENTAL CONLEY PKY		SPILLS
ATLANTA	2008890408	SOUTHWEST CORNER OF ATLANTA	SW CORNER OF ATLANTA		ERNS
ATLANTA	S102444327	ATLANTA METAL	NE CORNER OF BLVD & DECALB ST		SPILLS
ATLANTA	S105707706	MARTIN STREET SUBSTATION	NW CORNER OF MARTIN ST & BASS ST		GA NON-HSI
ATLANTA	1012209874	FULTON INDUSTRIAL TANK ROLLOVER	CORNER OF BANKHEAD HWY & FULTON		CERCLIS
ATLANTA	S107665730	ATLANTA SAND & SUPPLY CO., CRAWFOR	CRAWFORD COUNTY		SWF/LF
ATLANTA	S104885205	CITY OF ATLANTA	CROMER ST		SPILLS
ATLANTA	S104885111	CITY OF ATLANTA	3850 CROSBY RD NE		SPILLS
ATLANTA	S104252624	ATLANTA SEWER DEPT	320 CUSHMAN CIR		SPILLS
ATLANTA	S104885207	CITY OF ATLANTA	CUSTER AVE & BENTON RD		SPILLS
ATLANTA	S104885545	CITY OF ATLANTA	CUSTER AVE & BENTON RD		SPILLS
ATLANTA	S104885208	CITY OF ATLANTA	DARRAH CT SW		SPILLS
ATLANTA	S102918227	ATLANTA SEWER DEPT	2900 DARRIA CIR		SPILLS
ATLANTA	S102601227	ATLANTA SEWER DEPT	3241 DELMORE LN		SPILLS
ATLANTA	S104874063	ATLANTA SEWER DEPT.	DELOW		SPILLS
ATLANTA	S102328703	ATLANTA CITY WATER & SEWER	DEMOREST AVE NE		SPILLS
ATLANTA	S103539810	ATLANTA SEWER DEPT	33 DEMOREST ST		SPILLS
ATLANTA	S101644766	ATLANTA SEWER	28912 DIANE DR		SPILLS
ATLANTA	S104548762	ATLANTA SEWER DEPT	DIXIE STREET AT MEMORIAL DR		SPILLS
ATLANTA	S104548482	ATLANTA SEWER DEPT	DOLES ST & BIGSBY AVE		SPILLS
ATLANTA	S102230610	ATLANTA W&S	DOLLAR MILL RD		SPILLS
ATLANTA	S104885141	CITY OF ATLANTA	536 DOLLY MILL RD		SPILLS
ATLANTA	S101897905	ATLANTA SEWER DEPT	536 DOLLY MILL		SPILLS
ATLANTA	S102601344	ATLANTA SEWER DEPT	DONALDSON DRIVE PERIMETER OF B PARK		SPILLS
ATLANTA	S104884743	ATLANTA SEWER DEPT	DONALDSON DR		SPILLS
ATLANTA	S104874027	ATLANTA SEWER DEPT.	DONZI LN & CUSTER AVE		SPILLS
ATLANTA	S104884933	CITY OF ATLANTA	1387 WEST DR SW		SPILLS
ATLANTA	S104885538	CITY OF ATLANTA	955 DREWERY ST		SPILLS
ATLANTA	S104888831	CITY OF ATLANTA	939 DREWERY ST		SPILLS
ATLANTA	S104888833	CITY OF ATLANTA	955 DREWERY ST		SPILLS

FOCUS MAP 2 ORPHAN SUMMARY

City	EDR ID	Site Name	Site Address	Zip	Database(s)
ATLANTA	S104885536	CITY OF ATLANTA	939 DREWERY ST		SPILLS
ATLANTA	S107666840	JOHN WIELAND HOMES, INC.	EDGEWATER S & D 450 SILVERTHORNE POINT LOT		SWF/LF
ATLANTA	S107666839	JOHN WIELAND HOMES, INC.	EDGEWATER S & D 385 SILVERTHORNE POINT LOT		SWF/LF
ATLANTA	S104884762	ATLANTA W&S	ENGLEWOOD AVE		SPILLS
ATLANTA	S103538998	CITY OF ATLANTA W&S	ERWIN ST		SPILLS
ATLANTA	S102273026	CITY OF ATLANTA	E ESSEX RD		SPILLS
ATLANTA	S109849761	FORMER UNIVERSITY HOMES	660 FAIR ST SW	30314	GA NON-HSI
ATLANTA	S102601067	ATLANTA SEWER DEPT	FAIRBURN & DOLLY MILL ROADS OFF BOULDER PKY		SPILLS
ATLANTA	S104884744	ATLANTA SEWER DEPT	FAIRBURN & DOLLY MILL ROADS		SPILLS
ATLANTA	S104885547	CITY OF ATLANTA	FAIRMONT AVE & GLENDON ST		SPILLS
ATLANTA	S104874399	ATLANTA SEWER DEPT	FAIRMONT AVE AT CULPEPPER ST		SPILLS
ATLANTA	S104548167	ATLANTA SEWER DEPT.	FAIRMONT ST		SPILLS
ATLANTA	S104888781	CITY OF ATLANTA	FAIRMONT AVE & GLENDON ST		SPILLS
ATLANTA	S102602104	CITY OF ATLANTA PUBLIC WORKS DEPT	2203 FALKNER RD		SPILLS
ATLANTA	S104000783	ATLANTA SEWER DEPT	480 FAR RD NE		SPILLS
ATLANTA	S102601251	ATLANTA SEWER DEPT	FENSTON ST & CUSTARD AVENUE BEHIDE BENTINE		SPILLS
ATLANTA	S104884745	ATLANTA SEWER DEPT	FENSTON ST & CUSTARD AVE		SPILLS
ATLANTA	S104885496	CITY OF ATLANTA	2575 FOREST HILL DR		SPILLS
ATLANTA	S104548158	ATLANTA SEWER DEPT.	3715 FOREST PARK RD		SPILLS
ATLANTA	S104874319	ATLANTA SEWER DEPT	2808 FOUNTAIN BLEU		SPILLS
ATLANTA	S104885083	CITY OF ATLANTA	3474 FOXBORO RD		SPILLS
ATLANTA	S102273001	CITY OF ATLANTA	FULTON IND BLVD & CHARLIE BROWN		SPILLS
ATLANTA	S102272743	CITY OF ATLANTA	SOUTH FULTON		SPILLS
ATLANTA	S104873983	ATLANTA SEWER DEPT.	FULTON INDUSTRIAL BLVD & COMMERCE CIR		SPILLS
ATLANTA	S104888934	CITY OF ATLANTA	FULTON IND BLVD & SERVICE DR		SPILLS
ATLANTA	S104885548	CITY OF ATLANTA	FULTON IND BLVD & SERVICE DR		SPILLS
ATLANTA	S104888779	CITY OF ATLANTA	S GA 400 & 2 MILE FROM LENOX RD		SPILLS
ATLANTA	S104888778	CITY OF ATLANTA	NE GA 400		SPILLS
ATLANTA	S104885549	CITY OF ATLANTA	NE GA 400		SPILLS
ATLANTA	S104885550	CITY OF ATLANTA	S GA 400 & 2 MILE FROM LENOX RD		SPILLS
ATLANTA	S102272985	CITY OF ATLANTA	3292 GLEN VALLEY RD		SPILLS
ATLANTA	S107666324	GOODWILL INDUSTRIES OF ATLANTA-GLEN	GLENWOOD AVE		SWF/LF
ATLANTA	S104252611	ATLANTA SEWER DEPT	1338 GOLF ST		SPILLS
ATLANTA	S104548549	ATLANTA SEWER DEPT.	S GORDON & W MEADE AVE		SPILLS
ATLANTA	S104885071	CITY OF ATLANTA	3298 GRANITE VALLEY		SPILLS
ATLANTA	S102601346	ATLANTA SEWER DEPT	3298 GREAT VALLEY RD SW		SPILLS
ATLANTA	S104884733	ATLANTA SEWER DEPT	3298 GREAT VALLEY RD SW		SPILLS
ATLANTA	S104888732	CITY OF ATLANTA	HABERSHAL DR		SPILLS
ATLANTA	S104884983	CITY OF ATLANTA	2076 HAIRVIEW RD SW		SPILLS
ATLANTA	S104888973	CITY OF ATLANTA	447 HALSEY AVE NW		SPILLS
ATLANTA	S104885520	CITY OF ATLANTA	447 HALSEY AVE NW		SPILLS
ATLANTA	S104252686	ATLANTA SEWER DEPT.	2789 HAMMERSHAM RD NE		SPILLS
ATLANTA	S104885213	CITY OF ATLANTA	HARPER STREET NW AT UNDERWOOD PARK		SPILLS
ATLANTA	2008442603	HARTSFIELD JACKSON ATLANTA	HARTSFIELD JACKSON ATLANTA		HMIRS
ATLANTA	S102602177	ATLANTA CITY SEWER DEPARTMENT	1768 HELENE DR NW		SPILLS
ATLANTA	S107668158	DISTRIBUTION SERVICES OF ATLANTA	41 HENRY FORD II AVE		GA NON-HSI
ATLANTA	S104885214	CITY OF ATLANTA	HERRINGTON PL		SPILLS

FOCUS MAP 2 ORPHAN SUMMARY

City	EDR ID	Site Name	Site Address	Zip	Database(s)
ATLANTA	S104885551	CITY OF ATLANTA	HERRINGTON PL		SPILLS
ATLANTA	S104885478	CITY OF ATLANTA	2094 HIGH VIEW RD		SPILLS
ATLANTA	S104885046	CITY OF ATLANTA	2906 N HILL DR NE		SPILLS
ATLANTA	S104884732	ATLANTA SEWER DEPT	2906 N HILL DR NE		SPILLS
ATLANTA	S104001641	ATLANTA SEWER DEPT	2906 N HILL DR NE		SPILLS
ATLANTA	S104885498	CITY OF ATLANTA	2906 N HILL DR NE		SPILLS
ATLANTA	S104885526	CITY OF ATLANTA	541 HOLLEY DALE CT		SPILLS
ATLANTA	S104885215	CITY OF ATLANTA	HOLLYWOOD & BROCK AVE		SPILLS
ATLANTA	S109942086	DEKALB CO-ADVANTRA INC. BIOMEDICAL	5367 W HOSPITAL AVE		SWF/LF
ATLANTA	S102272990	CITY OF ATLANTA	2 HOUSES NORTH OF COLOGNE DR		SPILLS
ATLANTA	S102601099	ATLANTA SEWER DEPT	S HOWARD ST OF GLENWOOD COVE SE & AVENUE		SPILLS
ATLANTA	S104884748	ATLANTA SEWER DEPT	S HOWARD ST		SPILLS
ATLANTA	S104884704	ATLANTA	HOWELL MILL & COLIER		SPILLS
ATLANTA	S104885216	CITY OF ATLANTA	HOWELL RD NW		SPILLS
ATLANTA	S104874280	ATLANTA SEWER DEPT	HOWELL MILL RD		SPILLS
ATLANTA	S104885122	CITY OF ATLANTA	400 GA HWY		SPILLS
ATLANTA	S104885518	CITY OF ATLANTA	400 GA HWY		SPILLS
ATLANTA	S104885230	CITY OF ATLANTA	HYDE PARK CT		SPILLS
ATLANTA	S104874113	ATLANTA SEWER DEPT.	HYDE MANOR DR		SPILLS
ATLANTA	S104885552	CITY OF ATLANTA	HYDE PARK CT		SPILLS
ATLANTA	1010004773	GREATER ATLANTA CHRISTIAN SCHOOL	1575 INDIAN TRAIL RD		FTTS
ATLANTA	S101526777	ATLANTA CHEMICAL CORP.	3400 INDUSTRIAL BOULEVARD OFF BANKH HWY		SPILLS
ATLANTA	S104885508	CITY OF ATLANTA	360 INGLE WOOD AVE		SPILLS
ATLANTA	S104885091	CITY OF ATLANTA	360 INGLE WOOD AVE		SPILLS
ATLANTA	S104888757	CITY OF ATLANTA	360 INGLEWOOD DR		SPILLS
ATLANTA	S104885221	CITY OF ATLANTA	INTERNATIONAL VILLAGE APTS AT DR		SPILLS
ATLANTA	S109822590	ATLANTA EAST AREA-CSO	INTRENCHMENT CUSTER MCDANIEL		NPDES
ATLANTA	S104874459	ATLANTA SEWER DEPT	ISV AT CLEVELAND AVE		SPILLS
ATLANTA	S104885113	CITY OF ATLANTA	3884 IVEY RD		SPILLS
ATLANTA	S109495520	ATLANTA OVERLOOK AND HOUSTON SQUARE	180 JACKSON SAINT JOHN WESLEY DOBB AVE		BROWNFIELDS
ATLANTA	S104885223	CITY OF ATLANTA	JAMES JACKSON PRKWAY AT NORTHWE DR		SPILLS
ATLANTA	S102918625	ATLANTA SEWER DEPT	JAMES A WHITE PARK		SPILLS
ATLANTA	A100331010	CLARK ATLANTA UNIVERSITY	223 JAMES P BRAWLEY DR		AST
ATLANTA	S104874460	ATLANTA SEWER DEPT	JAMES JACKSON		SPILLS
ATLANTA	S109508779	CLARK ATLANTA UNIVERSITY	223 JAMES P BRAWLEY DR	30314	TIER 2
ATLANTA	S104884763	ATLANTA W&S	JAMES JACKSON PARKWAY AT BUTLE RD		SPILLS
ATLANTA	S101644447	ATLANTA CITY SEWER	JAMES JACKSON PKWY BETWEEN DR NW & ANN PAY		SPILLS
ATLANTA	S102328701	ATLANTA CITY WATER & SEWAGE	JOHN A WHITE CITY PARK		SPILLS
ATLANTA	S104885224	CITY OF ATLANTA	JOHSON RD		SPILLS
ATLANTA	1011461588	KIPP WEST ATLANTA YOUNG SCHOLARS ACADEMY	80 JOSEPH T LOWERY BLVD	30314	FINDS
ATLANTA	S104885069	CITY OF ATLANTA	3258 KALOMARISK ST SE		SPILLS
ATLANTA	S104885505	CITY OF ATLANTA	3258 KALOMARISK ST SE		SPILLS
ATLANTA	S102272736	CITY OF ATLANTA	4115 KANOLA SW		SPILLS
ATLANTA	S103538386	ATLANTA SEWER DEPARTMENT	300 KATE ST NW		SPILLS
ATLANTA	S104884938	CITY OF ATLANTA	1434 KENNELWORTH SW		SPILLS
ATLANTA	S102230538	ATLANTA SEWER DEPT	1434 KENWORTH DR		SPILLS
ATLANTA	S102601466	CITY OF ATLANTA P.W.	KNOX ST		SPILLS

FOCUS MAP 2 ORPHAN SUMMARY

City	EDR ID	Site Name	Site Address	Zip	Database(s)
ATLANTA	S102329120	ATLANTA CITY SEWER	732 KNOX ST		SPILLS
ATLANTA	S104885254	CITY OF ATLANTA P.W.	KNOX ST		SPILLS
ATLANTA	1009218876	VIRGINIA CAROLINA CHEMICAL (VCC)-ATLANTA	1631 LAFRANCE ST		CERCLIS
ATLANTA	S104874034	ATLANTA SEWER DEPT.	LAKEWOOD AVE AND MACON DR		SPILLS
ATLANTA	S104885225	CITY OF ATLANTA	25 LANDRUM APTS BLDG		SPILLS
ATLANTA	S104885165	CITY OF ATLANTA	820 LARS MAR DR		SPILLS
ATLANTA	S104252689	ATLANTA SEWER DEPT	LAVENDER DR		SPILLS
ATLANTA	S109504865	CLARK ATLANTA UNIVERSITY	260 LEE ST	30314	LUST
ATLANTA	U004141563	CLARK ATLANTA UNIVERSITY	260 LEE ST	30314	UST
ATLANTA	S103539793	ATLANTA SEWER DEPT	2375 LEELAY LN		SPILLS
ATLANTA	S104885227	CITY OF ATLANTA	LEENA ST & ALLEY STREET - AT WASHINGTON PARK		SPILLS
ATLANTA	S103539188	ATLANTA SEWER DEPT	2375 LEIA LN		SPILLS
ATLANTA	S104885489	CITY OF ATLANTA	2413 LELIA LN		SPILLS
ATLANTA	S104888918	CITY OF ATLANTA	2413 LELIA LN		SPILLS
ATLANTA	S104885459	CITY OF ATLANTA	1325 LENNOX CIR		SPILLS
ATLANTA	S104001297	ATLANTA SEWER DEPT	3200 LENNOX RD		SPILLS
ATLANTA	S104888975	CITY OF ATLANTA	1325 LENNOX CIR		SPILLS
ATLANTA	S101531020	ATLANTA WATER & SEWAGE	LENOX RD		SPILLS
ATLANTA	S104885228	CITY OF ATLANTA	LENOX RD AT LENOX RD		SPILLS
ATLANTA	S104548309	ATLANTA SEWER DEPT	2791 LENOX RDNE		SPILLS
ATLANTA	S104888929	CITY OF ATLANTA	900 LEWIS ST		SPILLS
ATLANTA	S104885006	CITY OF ATLANTA	2372 LILAC LN SE		SPILLS
ATLANTA	S107667290	LEON BENTON INERT LANDFILL	3911 LINCOLN JONES RD		SWF/LF
ATLANTA	S108896381	CITY OF ATLANTA	405 LINDBERG AVE		SPILLS
ATLANTA	S104885229	CITY OF ATLANTA	LINGBURGH & ADINA DR		SPILLS
ATLANTA	S102918417	ATLANTA SEWER DEPT	633 LOCHMONT CIR		SPILLS
ATLANTA	S107666092	D.C. WOODLEY AND ASSOC., INC. INERT	2748 LOGAN CIR		SWF/LF
ATLANTA	S107666782	JOHN WIELAND HOMES INERT LANDFILL	LOT 28A REGENCY PARK S & D 340 REGENCY CREST CT		SWF/LF
ATLANTA	S104885166	CITY OF ATLANTA	823 LULWATER RD		SPILLS
ATLANTA	S104885115	CITY OF ATLANTA	3884 LXU RD NE		SPILLS
ATLANTA	S104885155	CITY OF ATLANTA	703 MAC WILLIAMS AVE		SPILLS
ATLANTA	S104874148	ATLANTA SEWER DEPT.	150 MARIETTA BLVD		SPILLS
ATLANTA	S104885058	CITY OF ATLANTA	3112 MARN RD		SPILLS
ATLANTA	S104001069	ATLANTA SEWER DEPT.	3760 MARTIN LUTHER KING DR AT BOLTO RD		SPILLS
ATLANTA	S101530843	CITY OF ATLANTA SEWER	MARTIN LUTHER KING TALKURST		SPILLS
ATLANTA	S105489065	CLEVELAND ELECTRIC	3980 MARTIN LUTHER KING JR DR		GA NON-HSI
ATLANTA	1012177937	URBAN E-LIFE INC	2001 MARTIN LUTHER KING JR	30310	RCRA-CESQG
ATLANTA	S104550851	RENTRITE PROPERTY	4220 MARTIN LUTHER KING JR DR		SHWS
ATLANTA	S101531127	CITY OF ATLANTA SEWER DEPT	MASTERSON DR & PTREE		SPILLS
ATLANTA	S103539720	ATLANTA SEWER DEPT	732 MAX DR SE		SPILLS
ATLANTA	1012174384	ATLANTA GAS LIGHT CO	1350 MAYSON TURNER RD NW	30314	DOT OPS
ATLANTA	S104252801	ATLANTA SEWER DEPT.	1400 MCCOY RD SE		SPILLS
ATLANTA	S103538725	UST ATLANTA	MCDONOUGH BLVD		SPILLS
ATLANTA	S104874041	ATLANTA SEWER DEPT.	MCWILLIAMS RD SE		SPILLS
ATLANTA	S107666281	GABLES RESIDENTIAL	2605 MEADOW CHURCH RD		SWF/LF
ATLANTA	S104874173	ATLANTA SEWER DEPT	W MEATH AT STOKES AVE		SPILLS
ATLANTA	S104874074	ATLANTA TRAILER CITY	1780 METROPOLITAN BLVD		SPILLS

FOCUS MAP 2 ORPHAN SUMMARY

City	EDR ID	Site Name	Site Address	Zip	Database(s)
ATLANTA	S103539723	ATLANTA SEWER DEPT	1780 METROPOLITAN PARK		SPILLS
ATLANTA	S101531128	CITY OF ATLANTA SEWER DEPT	1164 MILANDER DR		SPILLS
ATLANTA	S102918470	ATLANTA SEWER DEPT	MILLERS DR & FORT MACPHERSON		SPILLS
ATLANTA	S107780974	CORRIDOR BELTLINE PROPERTY	MONROE DRIVE 10TH ST		INST CONTROL, BROWNFIELDS
ATLANTA	S108896498	CITY OF ATLANTA POTW	1476 MONROE DR		SPILLS
ATLANTA	S108896294	ATLANTA FLEET MAINTENANCE	MORELAND AVE		SPILLS
ATLANTA	S109571866	APAC/GA - DONZI LN PH 5A (L)	ES MORELAND AVE		SWF/LF
ATLANTA	S109571867	APAC/GA - DONZI LN PH 5B (L)	ES MORELAND AVE		SWF/LF
ATLANTA	S104884995	CITY OF ATLANTA	2236 MOTROL AVE		SPILLS
ATLANTA	S103539703	ATLANTA SEWER DEPT	2167 MOUNT PERERREN		SPILLS
ATLANTA	S104885064	CITY OF ATLANTA	3233 MOUNT GILLEAD RD		SPILLS
ATLANTA	S104874149	ATLANTA SEWER DEPT.	3233 MOUNT GILGAD RD		SPILLS
ATLANTA	S102601345	ATLANTA SEWER DEPT	622 MURRY AVE		SPILLS
ATLANTA	S104884736	ATLANTA SEWER DEPT	622 MURRY AVE		SPILLS
ATLANTA	S104874194	ATLANTA SEWER DEPT	1036 NATHAN DR		SPILLS
ATLANTA	1003867887		NEAR WESTVIEW CEMETERY	30310	CERC-NFRAP
ATLANTA	S104885232	CITY OF ATLANTA	NEW ST NE		SPILLS
ATLANTA	S107667896	THE WESTVIEW CEMETERY,INC. N.LAKE P	NLAKE PALMYRA		SWF/LF
ATLANTA	S104252803	ATLANTA SEWER DEPT.	NORFLEET RD		SPILLS
ATLANTA	S104885553	CITY OF ATLANTA	NORTHSIDE DR & PEACHTREE CREEK		SPILLS
ATLANTA	S103538468	CITY OF ATLANTA W&S	NORTHSIDE DR		SPILLS
ATLANTA	S103538464	CITY OF ATLANTA W&S	NORTHSIDE DR		SPILLS
ATLANTA	S104888954	CITY OF ATLANTA	NORTHSIDE DR & PEACHTREE CREEK		SPILLS
ATLANTA	1011087759	ATLANTA GAS LIGHT CO	964 OAK ST SW	30310	DOT OPS
ATLANTA	S104548166	ATLANTA SEWER DEPT.	3191 OAK CLIFF DR		SPILLS
ATLANTA	S104001298	ATLANTA SEWER DEPT	244 OAK CLIFF RD		SPILLS
ATLANTA	S107666093	D.C. WOODLEY AND ASSOC., INC. INERT	OAKHILL PL		SWF/LF
ATLANTA	S104884746	ATLANTA SEWER DEPT	N OF CUSTARD		SPILLS
ATLANTA	S102601256	ATLANTA SEWER DEPT	N OF CUSTARD WEST OF WOODLAND		SPILLS
ATLANTA	S107666186	EDWARD BAKER-BROWNS MILL ROAD INE	OFF BROWNS MILL RD		SWF/LF
ATLANTA	S107667875	T&L ENTERPRISES INERT LANDFILL	RD OFF & SR9		SWF/LF
ATLANTA	S101897926	CITY OF ATLANTA SEWER DEPT.	400 OLD IRVING RD		SPILLS
ATLANTA	S102230578	ATLANTA WATER AND SEWAGE	OLD IVY RD		SPILLS
ATLANTA	S104874151	ATLANTA SEWER DEPT.	OLD ROCKDALE ST		SPILLS
ATLANTA	S104885235	CITY OF ATLANTA	OLD VALLEY RD & WRIGHT AVE		SPILLS
ATLANTA	S103539781	ATLANTA SEWER DEPT	N ON		SPILLS
ATLANTA	S104885236	CITY OF ATLANTA	ORME PARK BROOKRIDGE DR & AMSTERDAM AVE		SPILLS
ATLANTA	S101530830	CITY OF ATLANTA WATER & SEWER	OVIDA CIR SW		SPILLS
ATLANTA	S103539719	ATLANTA SEWER DEPT	3310 PACER VALLEY RD		SPILLS
ATLANTA	S104252687	ATLANTA SEWER DEPT.	E PACES AT LENOX RD		SPILLS
ATLANTA	S102328737	ATLANTA WATER & SEWER	131 PAHLIA AVE		SPILLS
ATLANTA	S103538914	ATLANTA SEWER DEPT	4659 PALL PINE DR		SPILLS
ATLANTA	S104888922	CITY OF ATLANTA	962 PANTHER RD NE		SPILLS
ATLANTA	S104885539	CITY OF ATLANTA	962 PANTHER RD NE		SPILLS
ATLANTA	S104548159	ATLANTA SEWER DEPT.	614 PARAZON WAY		SPILLS
ATLANTA	S102601097	ATLANTA SEWER DEPT	3132 PARIS AVE NW		SPILLS
ATLANTA	S102230710	ATLANTA SEWER DEPT	PARKSIDE DRIVE PARK		SPILLS

FOCUS MAP 2 ORPHAN SUMMARY

City	EDR ID	Site Name	Site Address	Zip	Database(s)
ATLANTA	S102230524	ATLANTA SEWER DEPT	2181 PEA RD SW		SPILLS
ATLANTA	S104548749	ATLANTA SEWER DEPT	2955 PEACHTRE RD		SPILLS
ATLANTA	S104885554	CITY OF ATLANTA	PEACHTREE CREEK		SPILLS
ATLANTA	S104885453	CITY OF ATLANTA	1167 PEACHTREE BATTLE AVENUE GOLF CRSE		SPILLS
ATLANTA	S104888966	CITY OF ATLANTA	1167 PEACHTREE BATTLE AVENUE GOLF CRSE		SPILLS
ATLANTA	S104885516	CITY OF ATLANTA	3950 PEACHTREE DUNWOODY NW		SPILLS
ATLANTA	S104888957	CITY OF ATLANTA	3950 PEACHTREE DUNWOODY NW		SPILLS
ATLANTA	S104884729	ATLANTA SEWER DEPT	2771 PEE RD		SPILLS
ATLANTA	S102601193	ATLANTA SEWER DEPT	2771 PEE RD		SPILLS
ATLANTA	S104874428	ATLANTA SEWER DEPT	3185 PENTER TRIAL SW		SPILLS
ATLANTA	S104885237	CITY OF ATLANTA	PERKISON PARK		SPILLS
ATLANTA	S107667275	LAND SERVICES INC. INERT LANDFILL	PERRY BLVD		SWF/LF
ATLANTA	S104885238	CITY OF ATLANTA	PEYTON & JACKSON PKY		SPILLS
ATLANTA	S108895498	BROCK CONSTRUCTION COMPANY INERT LA	PHASE II SUBDIVISION		SWF/LF
ATLANTA	S108895506	BROCK CONSTRUCTION COMPANY INERT LA	PHASE II SUBDIVISION		SWF/LF
ATLANTA	S108895497	BROCK CONSTRUCTION COMPANY INERT LA	PHASE II SUBDIVISION		SWF/LF
ATLANTA	S108895505	BROCK CONSTRUCTION COMPANY INERT LA	PHASE II SUBDIVISION		SWF/LF
ATLANTA	S107665846	BROCK CONSTRUCTION COMPANY INERT LA	PHASE II SUBDIVISION		SWF/LF
ATLANTA	S108895499	BROCK CONSTRUCTION COMPANY INERT LA	PHASE II SUBDIVISION		SWF/LF
ATLANTA	S108895503	BROCK CONSTRUCTION COMPANY INERT LA	PHASE II SUBDIVISION		SWF/LF
ATLANTA	S108895496	BROCK CONSTRUCTION COMPANY INERT LA	PHASE II SUBDIVISION		SWF/LF
ATLANTA	S108895501	BROCK CONSTRUCTION COMPANY INERT LA	PHASE II SUBDIVISION		SWF/LF
ATLANTA	S109495544	PIEDMONT BELTLINE STREET	PIEDMONT RD		BROWNFIELDS
ATLANTA	S102918098	ATLANTA SEWER DEPT	PIEDMONT & MONROE INTERSECTION		SPILLS
ATLANTA	S103539337	ATLANTA SEWER DEPT.	2642 PIEDMONT AVE		SPILLS
ATLANTA	S103538420	ATLANTA SEWER DEPT	3898 W PIER LN		SPILLS
ATLANTA	S102329159	ATLANTA SEWER DEPT	PIPE YARD AT INGLEWOOD & HILL ST		SPILLS
ATLANTA	S101528248	ATLANTA PUBLIC WORKS	1491 WEST PKY		SPILLS
ATLANTA	S101528492	ATLANTA WATER AND SEWAGE	1508 W PKY NW		SPILLS
ATLANTA	S102444394	CITY OF ATLANTA SEWER DEPT	876 PLAINSVILLE RD SE		SPILLS
ATLANTA	1011609582	ATLANTA PROCTOR CREEK/GREEN FERRY CSO	PROCTOR CREEK GREEN FERRY	30314	ICIS
ATLANTA	1010000960	ATLANTA CITY SCHOOL DIST.	210 PRYOR ST		FCTS
ATLANTA	S109508915	ATLANTA / RALPH D ABER BLDV -- OFCB	713 RALPH D ABERNATHY	30310	TIER 2
ATLANTA	S104001075	ATLANTA SEWER DEPT	1217 RED FERN		SPILLS
ATLANTA	S104885241	CITY OF ATLANTA	RED WINE RD		SPILLS
ATLANTA	S102273008	CITY OF ATLANTA	2574 RED VALLEY LN		SPILLS
ATLANTA	S103539285	ATLANTA SEWER DEPT	1012 REGENCY ST SW		SPILLS
ATLANTA	S104884908	CITY OF ATLANTA	1012 REGENCY ST SW		SPILLS
ATLANTA	S108895632	JOHN WIELAND HOMES, INC. INERT LAND	REGENCY PARK S & DLOT 31A CT		SWF/LF
ATLANTA	S108895629	JOHN WIELAND HOMES, INC. INERT LAND	REGENCY PARK S & DLOT 13A DR		SWF/LF
ATLANTA	S108895630	JOHN WIELAND HOMES, INC. INERT LAND	REGENCY PARK S & D LOT 33		SWF/LF
ATLANTA	S108895633	JOHN WIELAND HOMES, INC. INERT LAND	REGENCY PARK S & D LOT 5 DR		SWF/LF
ATLANTA	S108895631	JOHN WIELAND HOMES, INC. INERT LAND	REGENCY PARK S & DLOT 24A CT		SWF/LF
ATLANTA	S108895635	JOHN WIELAND HOMES, INC. INERT LAND	REGENCY PARK S & D LOT 16 DR		SWF/LF
ATLANTA	S107667086	JOHN WIELAND HOMES, INC. INERT LAND	REGENCY PARK S & D LOT 5 DR		SWF/LF
ATLANTA	S104884909	CITY OF ATLANTA	1012 REGENT ST SW	30310	SPILLS
ATLANTA	S102272967	CITY OF ATLANTA	1012 REGION ST		SPILLS

FOCUS MAP 2 ORPHAN SUMMARY

City	EDR ID	Site Name	Site Address	Zip	Database(s)
ATLANTA	S101644454	ATLANTA CITY SEWER	1012 REGIS ST SW		SPILLS
ATLANTA	S104874445	ATLANTA SEWER DEPT	RICE ST		SPILLS
ATLANTA	S102272977	CITY OF ATLANTA	RICE RD		SPILLS
ATLANTA	S104885043	CITY OF ATLANTA	2900 RICE ST NW		SPILLS
ATLANTA	S102918742	CITY OF ATLANTA W&S	RICKENBACKER ROAD AT RICKENBAC WAY		SPILLS
ATLANTA	S102272987	CITY OF ATLANTA	1941 RIDGE AVE SW		SPILLS
ATLANTA	S104884757	ATLANTA W&S	3482 ROCK HAVEN DR NE		SPILLS
ATLANTA	S101530839	CITY OF ATLANTA SEWAGE	3466 ROCK HAVEN CIRCLE OFF ROXBORO RD		SPILLS
ATLANTA	S104885084	CITY OF ATLANTA	3474 ROCKS BORO RD		SPILLS
ATLANTA	S103538699	CITY OF ATLANTA W&S	ROCKY FORD AT W TERRACE LN		SPILLS
ATLANTA	S104888852	CITY OF ATLANTA	900 ROISE ST		SPILLS
ATLANTA	S104252616	ATLANTA SEWER DEPT	ROSS ST & METROPOLITAN PKY		SPILLS
ATLANTA	S104252684	ATLANTA SEWER DEPT	ROSWELL RD & LANDO LAKE RD		SPILLS
ATLANTA	S104001245	ATLANTA SEWER DEPT.	ROXBORO RD & KINGSMART HALL APT		SPILLS
ATLANTA	S103539805	ATLANTA SEWER DEPT	ROXBORO RD		SPILLS
ATLANTA	S104885243	CITY OF ATLANTA	SEWAGE OUTFALL		SPILLS
ATLANTA	S104252812	ATLANTA SEWER DEPT	118 SHADY DALE AVE SE		SPILLS
ATLANTA	S102444377	ATLANTA GAS AND ELECTRIC	3317 SHAMBLEE TUCKER RD		SPILLS
ATLANTA	S102444330	CITY OF ATLANTA W&S	35385 SHAMROCK WAY		SPILLS
ATLANTA	S104885085	CITY OF ATLANTA	3520 SHARRON BROOK WAY		SPILLS
ATLANTA	S102601627	ATLANTA SEWER DEPT	SHAWL & PRYOR ROAD PERRY HOMES		SPILLS
ATLANTA	S104885244	CITY OF ATLANTA	SIDE INDUSTRIAL PARK		SPILLS
ATLANTA	S101897974	CITY OF ATLANTA	2275 SILTSON RD NW		SPILLS
ATLANTA	S107666359	HARTSFIELD ATLANTA INTERNATIONAL AI	SITE NO1		SWF/LF
ATLANTA	S104885168	CITY OF ATLANTA	878 SLOW CIR SE		SPILLS
ATLANTA	S104885245	CITY OF ATLANTA	SOUTHSIDE INDUSTRIAL PARK		SPILLS
ATLANTA	S104874043	ATLANTA SEWER DEPT.	SOUTHSIDE INDUSTRIAL PKWY AND CT		SPILLS
ATLANTA	S104888758	CITY OF ATLANTA	SPRING ST & PEACHTREE ST		SPILLS
ATLANTA	S104885555	CITY OF ATLANTA	SPRING ST & PEACHTREE ST		SPILLS
ATLANTA	S102272970	CITY OF ATLANTA	SPRINGDALE RD		SPILLS
ATLANTA	S104884734	ATLANTA SEWER DEPT	3604 N STARLIGHT RD NE		SPILLS
ATLANTA	S102601103	ATLANTA SEWER DEPT	3604 N STARLIGHT RD NE		SPILLS
ATLANTA	1004687569		5779 STATE BRIDGE RD		RCRA-NonGen, FINDS
ATLANTA	S102602178	ATLANTA CITY SEWER	1913 STEWART AVE		SPILLS
ATLANTA	S107749819	ATLANTA JR COLLEGE	1630 STEWART AVE	30310	AIRS
ATLANTA	S102602180	ATLANTA CITY SEWER	2100 STEWART AVE		SPILLS
ATLANTA	S102602368	ATLANTA CITY SEWER	3973 STOVAL TRCE		SPILLS
ATLANTA	S102602688	CITY OF ATLANTA WATER AND SEWAGE	3612 N STRADFORD RD		SPILLS
ATLANTA	S101526720	CITY OF ATLANTA WATER AND SEWER	4135 N STRAPLE		SPILLS
ATLANTA	S104885233	CITY OF ATLANTA	N STRATFORD RD NE		SPILLS
ATLANTA	S104252566	ATLANTA SEWER DEPT	2372 STRATHMORE CREEK		SPILLS
ATLANTA	S104000871	ATLANTA SEWER DEPT	2338 STRATMORE DR		SPILLS
ATLANTA	S101644703	CITY OF ATLANTA SEWER DEPT	1776 STREET		SPILLS
ATLANTA	S102602471	ATLANTA SEWER DEPT	978 STREET		SPILLS
ATLANTA	S102444274	CITY OF ATLANTA WASTER & SEWER	238 SUAWANEE AVE NE		SPILLS
ATLANTA	S108895492	BROCK CONSTRUCTION COMPANY, INC.	SUMMERSET LANE SUMMERSET S & D LOT		SWF/LF
ATLANTA	S107665856	BROCK CONSTRUCTION COMPANY, INC.	SUMMERSET LANE SUMMERSET S & D LOT		SWF/LF

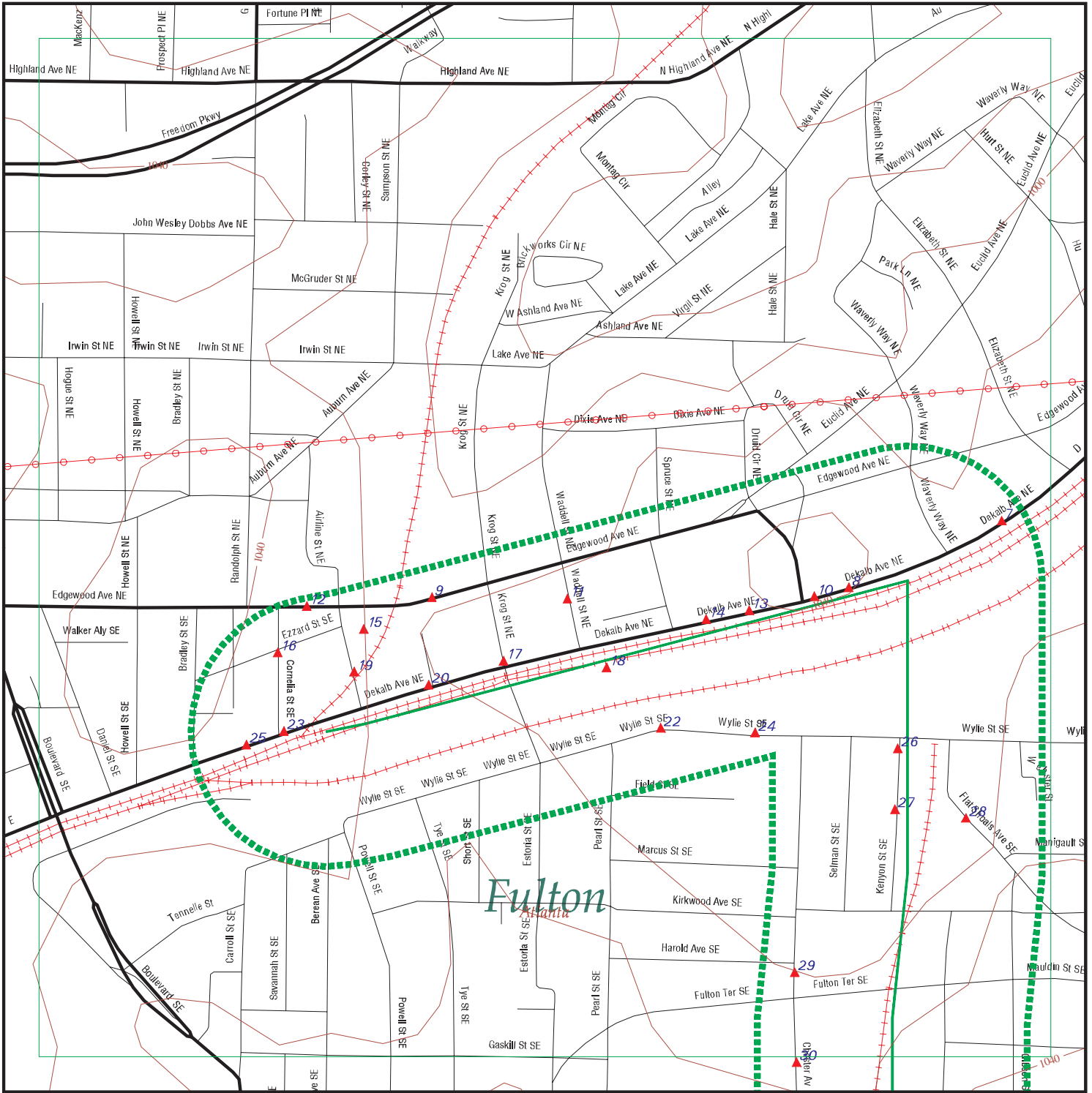
FOCUS MAP 2 ORPHAN SUMMARY

City	EDR ID	Site Name	Site Address	Zip	Database(s)
ATLANTA	S108895491	BROCK CONSTRUCTION COMPANY, INC.	SUMMERSET LANE SUMMERSET S & D LOT		SWF/LF
ATLANTA	S108895490	BROCK CONSTRUCTION COMPANY, INC.	SUMMERSET LANE SUMMERSET S & D LOT		SWF/LF
ATLANTA	S108895493	BROCK CONSTRUCTION COMPANY, INC.	SUMMERSET LANE SUMMERSET S & D LOT		SWF/LF
ATLANTA	S108895494	BROCK CONSTRUCTION COMPANY, INC.	SUMMERSET LANE SUMMERSET S & D LOT		SWF/LF
ATLANTA	S102273002	CITY OF ATLANTA	SUN RIDGE AVE		SPILLS
ATLANTA	S102918144	ATLANTA SEWER DEPT	SUN RIDGE AVE SE		SPILLS
ATLANTA	1012177869	BUS DOCTOR OF ATLANTA	1313 SYLVAN RD SW	30310	RCRA-CESQG
ATLANTA	1012077389	BUS DOCTOR OF ATLANTA	1313 SYLVAN RD SW	30310	FINDS
ATLANTA	S104885246	CITY OF ATLANTA	TANYARD CREEK		SPILLS
ATLANTA	S102273021	CITY OF ATLANTA	TERR W & GLYNWOOD		SPILLS
ATLANTA	S104548842	ATLANTA SEWER DEPT.	2333 TIGER FLOWER DR		SPILLS
ATLANTA	S104548312	ATLANTA SEWER DEPT	1786 TIGER FLOWERS DR NW	30314	SPILLS
ATLANTA	S102230743	ATLANTA SEWER SEPT	1449 TUSKEY PARK		SPILLS
ATLANTA	S102273010	CITY OF ATLANTA	UNDESCRIBED		SPILLS
ATLANTA	S102918074	ATLANTA SEWER DEPT	UNKNOWN LOCATION ?????		SPILLS
ATLANTA	S104885272	CITY OF ATLANTA WATER & SEWER DEPT	UTOY CREEK WPCP 2383 SW		SPILLS
ATLANTA	S104885556	CITY OF ATLANTA	UTOY CREEK		SPILLS
ATLANTA	S102601093	CITY OF ATLANTA WATER & SEWER DEPT	UTOY CREEK WPCP 2383 SW		SPILLS
ATLANTA	S104884953	CITY OF ATLANTA	1657 VAN FLICK ST SE		SPILLS
ATLANTA	S104884966	CITY OF ATLANTA	188 WALLACE ST NW		SPILLS
ATLANTA	S104001407	ATLANTA SEWER DEPT.	WATTS ST		SPILLS
ATLANTA	S104885247	CITY OF ATLANTA	WATTS ROAD OFF BANKHEAD HWY		SPILLS
ATLANTA	S104884974	CITY OF ATLANTA	1933 WELBORN DR		SPILLS
ATLANTA	S104884969	CITY OF ATLANTA	1906 WELBORN DR		SPILLS
ATLANTA	S104874391	ATLANTA SEWER DEPT	1916 WELL BORNE		SPILLS
ATLANTA	S104252808	ATLANTA SEWER DEPT.	WENDELL DR		SPILLS
ATLANTA	S104884923	CITY OF ATLANTA	1270 WESLEY PARK WAY		SPILLS
ATLANTA	S104884920	CITY OF ATLANTA	120 WESLEY RD		SPILLS
ATLANTA	S104885248	CITY OF ATLANTA	WESTLAKE DR & I 20		SPILLS
ATLANTA	S104884935	CITY OF ATLANTA	139 WESTLAKE AVE		SPILLS
ATLANTA	S104884764	ATLANTA W&S	W WESTLY RD		SPILLS
ATLANTA	S102602556	ATLANTA SEWER DEPT	137 WESTMINISTER DR		SPILLS
ATLANTA	S102444380	CITY OF ATLANTA W&S	1387 WESTVIEW DR SW	30310	SPILLS
ATLANTA	S104884761	ATLANTA W&S	515 WHIPPLE WAY NW		SPILLS
ATLANTA	S103539685	ATLANTA SEWER DEPT	3922 WHITATON DR		SPILLS
ATLANTA	S103538459	CITY OF ATLANTA W&S DEPT.	WHITE WATER MEED RD NW		SPILLS
ATLANTA	1009524472	SUN LABORATORIES INC OF ATLANTA	701 WHORON CIR SW		FTTS, HIST FTTS
ATLANTA	S104874210	ATLANTA SEWER DEPT	110 WIECA RD		SPILLS
ATLANTA	S102230812	ATLANTA WATER AND SEWAGE	WILDWOOD & LENOX PARK		SPILLS
ATLANTA	S104885250	CITY OF ATLANTA	WILL DR		SPILLS
ATLANTA	S102918174	ATLANTA W & S	403 MC WILLIAMS		SPILLS
ATLANTA	S104885117	CITY OF ATLANTA	3900 WILLINGTON DR NE		SPILLS
ATLANTA	S104548638	ATLANTA SEWER DEPT.	1571 WILLOW ST NW		SPILLS
ATLANTA	S104885015	CITY OF ATLANTA	2436 WILSON AVE		SPILLS
ATLANTA	S104885174	CITY OF ATLANTA	915 WINDHAM PARK NE		SPILLS
ATLANTA	S107667507	OGLETHORPE UNIVERSITY WINDSOR PKWY	WINDSOR PARKWAY HERMANCE DR		SWF/LF
ATLANTA	S104874294	ATLANTA SEWER DEPT	1860 WINDY MILL RD NE		SPILLS

FOCUS MAP 2 ORPHAN SUMMARY

City	EDR ID	Site Name	Site Address	Zip	Database(s)
ATLANTA	S104884973	CITY OF ATLANTA	1915 WINTER PARK DR		SPILLS
ATLANTA	S102272971	CITY OF ATLANTA	1915 WINTERS PARK DR		SPILLS
ATLANTA	S104885457	CITY OF ATLANTA	1263 WITCHITA DR		SPILLS
ATLANTA	S104888969	CITY OF ATLANTA	1263 WITCHITA DR		SPILLS
ATLANTA	S104874327	ATLANTA SEWER DEPT	233 WOMACK DR		SPILLS
ATLANTA	S101705481	ATLANTA SEWER DEPT	3400 WOODALL RD		SPILLS
ATLANTA	S101526698	ATLANTA WATER AND SEWAGE	WOODBINE AVE AT WOODBINE CIR SW		SPILLS
ATLANTA	S104888919	CITY OF ATLANTA	1571 WOODLAND ST NW		SPILLS
ATLANTA	S104885467	CITY OF ATLANTA	1571 WOODLAND ST NW		SPILLS
ATLANTA	S101526600	CITY OF ATLANTA	WOODLAND AVE & CREEK		SPILLS
ATLANTA	S104885252	CITY OF ATLANTA	WOODS DR NW		SPILLS
ATLANTA	S102601630	ATLANTA SEWER DEPT	WOODWARD WAY & WOODMORE DR		SPILLS
ATLANTA	S104884749	ATLANTA SEWER DEPT	WOODWARD WAY & WOODMORE DR		SPILLS
ATLANTA	S104885558	CITY OF ATLANTA	WOODWARD WAY		SPILLS
ATLANTA	S104885253	CITY OF ATLANTA	WOODWARD WAY		SPILLS
ATLANTA	S104885051	CITY OF ATLANTA	30 W WUAHAM		SPILLS
FULTON COUNTY	S107666367	HEDGEWOOD PROPERTIES	12225 STEVENS CREEK CT; LOT 18 STEVENS CREEK SUBDI		SWF/LF

Focus Map 3

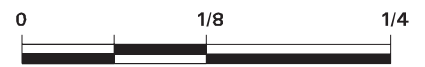


EDR DataMap® - Environmental Atlas

Atlanta Beltline

Legend

- | | | | | |
|--------------------|-------------------------|-------------|-------------------|---------------------|
| Roads | Waterways | Powerlines | Water | Listed Sites |
| Major Roads | Railroads | Pipelines | Superfund Sites | Sensitive Receptors |
| Contour Lines | Study Boundary | Fault Lines | Federal DOD Sites | |
| 100-Yr Flood Zones | Indian Reservations BIA | | | |



Scale in Miles

FOCUS MAP 3 SUMMARY

<u>Database</u>	<u>Total Plotted</u>
<u>FEDERAL RECORDS</u>	
NPL	0
Proposed NPL	0
Delisted NPL	0
NPL LIENS	0
CERCLIS	1
CERC-NFRAP	2
LIENS 2	0
CORRACTS	0
RCRA-TSDF	0
RCRA-LQG	1
RCRA-SQG	1
RCRA-CESQG	0
RCRA-NonGen	3
US ENG CONTROLS	0
US INST CONTROL	0
ERNS	0
HMIRS	1
DOT OPS	0
US CDL	0
US BROWNFIELDS	0
DOD	0
FUDS	0
LUCIS	0
CONSENT	0
ROD	0
UMTRA	0
DEBRIS REGION 9	0
ODI	0
MINES	0
TRIS	0
TSCA	0
FTTS	0
HIST FTTS	0
SSTS	0
ICIS	0
PADS	0
MLTS	0
RADINFO	0
FINDS	11
RAATS	0
US HIST CDL	0
COAL ASH EPA	0
SCRD DRYCLEANERS	0
PCB TRANSFORMER	0
FEDERAL FACILITY	0
COAL ASH DOE	0
FEMA UST	0
<u>STATE AND LOCAL RECORDS</u>	
SHWS	1

FOCUS MAP 3 SUMMARY

<u>Database</u>	<u>Total Plotted</u>
GA NON-HSI	3
SWF/LF	0
NPDES	0
HIST LF	0
LUST	7
UST	13
DEL SHWS	0
AST	1
SPILLS	7
INST CONTROL	0
DRYCLEANERS	0
BROWNFIELDS	1
AIRS	3
TIER 2	1
COAL ASH	0
 <u>TRIBAL RECORDS</u>	
INDIAN RESERV	0
INDIAN ODI	0
INDIAN LUST	0
INDIAN UST	0
INDIAN VCP	0
 <u>EDR PROPRIETARY RECORDS</u>	
Manufactured Gas Plants	0

NOTES:

Sites may be listed in more than one database

MAP FINDINGS
FOCUS MAP 3

Map ID	Site	Database(s)	EPA ID Number
7	BATHROOM DESIGNS 964 DEKALB AVE. ATLANTA, GA 30307 FINDS: Registry ID: 110000357480 Environmental Interest/Information System The NEI (National Emissions Inventory) database contains information on stationary and mobile sources that emit criteria air pollutants and their precursors, as well as hazardous air pollutants (HAPs). US EPA TRIS (Toxics Release Inventory System) contains information from facilities on the amounts of over 300 listed toxic chemicals that these facilities release directly to air, water, land, or that are transported off-site.	FINDS	1004464017 N/A
7	BATHROOM DESIGNS 964 DEKALB AVENUE,NE ATLANTA, GA 30307 GA AIRS: Record Type: Not reported State County fips: Not reported State Facility identifier: 312100815 Facility Registry identifier: Not reported Facility Category: Not reported Oris Facility code: Not reported Sic Primary: Not reported Naics Primary: Not reported Site Description: Not reported Facility County: Not reported Nti Site id: Not reported Dun And bradstreet number: Not reported Tri Id number: Not reported Submittal Flag: Not reported Tribal Code: Not reported Facility Address2: N/A AIRS Number: 041312100815 SIC Code: 1234 Longitude: 000000 Latitude: 000000 Contact Name: N/A N/A Contact Company: N/A Contact Telephone: N/A Contact Telephone 2: N/A Contact Fax: N/A Contact Email: N/A Contact Address: N/A Contact Address 2: N/A Contact City,St,Zip: N/A, GA 00000 Year: 06 County FIPS: Not reported GE AIRS CE: Year: Not reported Record Type: Not reported State County Fips: Not reported	AIRS	S107749895 N/A

MAP FINDINGS
FOCUS MAP 3

Map ID	Site	Database(s)	EPA ID Number
--------	------	-------------	---------------

BATHROOM DESIGNS (Continued)

S107749895

State Facility Identifier:	Not reported
Emission Unit ID:	Not reported
Process ID:	Not reported
Pollutant Code:	Not reported
Primary Pct control Efficiency:	Not reported
Pct Capture Efficiency:	Not reported
Total Capture Control Efficiency:	Not reported
Primary Device Type Code:	Not reported
Secondary Device Type Code:	Not reported
Control System Description:	Not reported
Third Control Device Type Code:	Not reported
Fourth Control Device Type Code:	Not reported
Submittal Flag:	Not reported
Tribal Code:	Not reported
GE AIRS EM:	
Year:	Not reported
Record Type:	Not reported
State County Fips:	Not reported
State Facility Identifier:	Not reported
Emission Unit ID:	Not reported
Process Id:	Not reported
Pollutant Code:	Not reported
Emission Release Point ID:	Not reported
Start Date:	Not reported
End Date:	Not reported
Start Time:	Not reported
End Time:	Not reported
Emission Numeric Value:	Not reported
Emission Unit Numerator:	Not reported
Emission Type:	Not reported
Em Reliability Indicator:	Not reported
Factor Numeric Value:	Not reported
Factor Unit Numerator:	Not reported
Factor Unit Denominator:	Not reported
Material:	Not reported
Material Id:	Not reported
Emission Calculation Method Code:	Not reported
Ef Reliability Indicator:	Not reported
Rule Effectiveness:	Not reported
Rule Effectiveness Method:	Not reported
Hap Emissions Performance Level:	Not reported
Control Status:	Not reported
Emission Data Level:	Not reported
Submittal Flag:	Not reported
Tribal Code:	Not reported
GE AIRS EP:	
Year:	Not reported
Record Type:	Not reported
State County Fips:	Not reported
State Facility Identifier:	Not reported
Emission Unit ID:	Not reported
Emission Release Point ID:	Not reported
Process ID:	Not reported
Sc Number:	Not reported

MAP FINDINGS
FOCUS MAP 3

Map ID Site Database(s) EPA ID Number

BATHROOM DESIGNS (Continued)

S107749895

Process Mact Code:	Not reported
Emission Process Description:	Not reported
Winter Throughput Pct:	Not reported
Spring Throughput Pct:	Not reported
Summer Throughput Pct:	Not reported
Fall Throughput Pct:	Not reported
Annual Average Days Per Week:	Not reported
Annual Average Weeks Per Year:	Not reported
Annual Average Hours Per Day:	Not reported
Annual Average Hours Per Year:	Not reported
Heat Content:	Not reported
Sulfur Content:	Not reported
Ash Content:	Not reported
Process Mact compliance Status:	Not reported
Submittal Flag:	Not reported
Tribal Code:	Not reported
GE AIRS ER:	
Year:	Not reported
Record Type:	Not reported
State County Fips:	Not reported
State Facility Identifier:	Not reported
Emission Release Point ID:	Not reported
Emission Release Point Type:	Not reported
Stack Height:	Not reported
Stack Diameter:	Not reported
Stack Fenceline Distance:	Not reported
Exit Gas Temperature:	Not reported
Exit Gas Velocity:	Not reported
Exit Gas Flowrate:	Not reported
X Coordinate:	Not reported
Y Coordinate:	Not reported
Utm Zone:	Not reported
X Y coordinate Type:	Not reported
Horizontal Area Fugitive:	Not reported
Release Height Fugitive:	Not reported
Fugitive Dimensions Unit:	Not reported
Emission Release Point Description:	Not reported
Submittal Flag:	Not reported
Horizontal Collection method Code:	Not reported
Horizontal Accuracy Measure:	Not reported
Horizontal Reference datum Code:	Not reported
Reference Point Code:	Not reported
Source Map scale Number:	Not reported
Coordinate Data source Code:	Not reported
Tribal Code:	Not reported
GE AIRS EU:	
Year:	Not reported
Record Type:	Not reported
State County Fips:	Not reported
State Facility Identifier:	Not reported
Emission Unit ID:	Not reported
Oris Boiler ID:	Not reported
Sic Unit Level:	Not reported
Naics Unit Level:	Not reported

MAP FINDINGS
FOCUS MAP 3

Map ID Site Database(s) EPA ID Number

BATHROOM DESIGNS (Continued)

S107749895

Design Capacity:	Not reported
Design Capacity Unit Numerator:	Not reported
Design Capacity Unit Denominator:	Not reported
Max Nameplate Capacity:	Not reported
Emission Unit Description:	Not reported
Submittal Flag:	Not reported
Tribal Code:	Not reported
GE AIRS PE:	
Year:	Not reported
Record Type:	Not reported
State County fips:	Not reported
State Facility identifier:	Not reported
Emission Unit id:	Not reported
Process ID:	Not reported
Start Date:	Not reported
End Date:	Not reported
Start Time:	Not reported
End Time:	Not reported
Actual Throughput:	Not reported
Throughput Unit numerator:	Not reported
Material:	Not reported
Material lo:	Not reported
Period Days per week:	Not reported
Period Weeks per period:	Not reported
Period Hours per day:	Not reported
Period Hours per period:	Not reported
Submittal Flag:	Not reported
Tribal Code:	Not reported
GE AIRS TR:	
Year:	Not reported
Record Type:	Not reported
State County fips:	Not reported
Organization Name:	Not reported
Transaction Type:	Not reported
Inventory Year:	Not reported
Inventory Type code:	Not reported
Transaction Create date:	Not reported
Incremental Submission number:	Not reported
Reliability Indicator:	Not reported
Transaction Comments:	Not reported
Contact Person name:	Not reported
Contact Phone number:	Not reported
Telephone Number type name:	Not reported
Electronic Address text:	Not reported
Electronic Address type name:	Not reported
Source Type:	Not reported
Affiliation Type:	Not reported
Format Version:	Not reported
Tribal Code:	Not reported
Record Type:	Not reported
State County fips:	Not reported
State Facility identifier:	312100815

MAP FINDINGS
FOCUS MAP 3

Map ID Site Database(s) EPA ID Number

BATHROOM DESIGNS (Continued)

S107749895

Facility Registry identifier:	Not reported
Facility Category:	Not reported
Oris Facility code:	Not reported
Sic Primary:	Not reported
Naics Primary:	Not reported
Site Description:	Not reported
Facility County:	Not reported
Nti Site id:	Not reported
Dun And bradstreet number:	Not reported
Tri Id number:	Not reported
Submittal Flag:	Not reported
Tribal Code:	Not reported
Facility Address2:	N/A
AIRS Number:	041312100815
SIC Code:	1234
Longitude:	000000
Latitude:	000000
Contact Name:	N/A N/A
Contact Company:	N/A
Contact Telephone:	N/A
Contact Telephone 2:	N/A
Contact Fax:	N/A
Contact Email:	N/A
Contact Address:	N/A
Contact Address 2:	N/A
Contact City,St,Zip:	N/A, GA 00000
Year:	Not reported
County FIPS:	Not reported
GE AIRS CE:	
Year:	Not reported
Record Type:	Not reported
State County Fips:	Not reported
State Facility Identifier:	Not reported
Emission Unit ID:	Not reported
Process ID:	Not reported
Pollutant Code:	Not reported
Primary Pct control Effiniency:	Not reported
Pct Capture Efficiency:	Not reported
Total Capture Control Efficiency:	Not reported
Primary Device Type Code:	Not reported
Secondary Device Type Code:	Not reported
Control System Description:	Not reported
Third Control Device Type Code:	Not reported
Fourth Control Device Type Code:	Not reported
Submittal Flag:	Not reported
Tribal Code:	Not reported
GE AIRS EM:	
Year:	Not reported
Record Type:	Not reported
State County Fips:	Not reported
State Facility Identifier:	Not reported
Emission Unit ID:	Not reported
Process Id:	Not reported
Pollutant Code:	Not reported
Emission Release Point ID:	Not reported

MAP FINDINGS
FOCUS MAP 3

Map ID Site Database(s) EPA ID Number

BATHROOM DESIGNS (Continued)

S107749895

Start Date:	Not reported
End Date:	Not reported
Start Time:	Not reported
End Time:	Not reported
Emission Numeric Value:	Not reported
Emission Unit Numerator:	Not reported
Emission Type:	Not reported
Em Reliability Indicator:	Not reported
Factor Numeric Value:	Not reported
Factor Unit Numerator:	Not reported
Factor Unit Denominator:	Not reported
Material:	Not reported
Material Io:	Not reported
Emission Calculation Method Code:	Not reported
Ef Reliability Indicator:	Not reported
Rule Effectiveness:	Not reported
Rule Effectiveness Method:	Not reported
Hap Emissions Performance Level:	Not reported
Control Status:	Not reported
Emission Data Level:	Not reported
Submittal Flag:	Not reported
Tribal Code:	Not reported

GE AIRS EP:

Year:	Not reported
Record Type:	Not reported
State County Fips:	Not reported
State Facility Identifier:	Not reported
Emission Unit ID:	Not reported
Emission Release Point ID:	Not reported
Process ID:	Not reported
Scn Number:	Not reported
Process Mact Code:	Not reported
Emission Process Description:	Not reported
Winter Throughput Pct:	Not reported
Spring Throughput Pct:	Not reported
Summer Throughput Pct:	Not reported
Fall Throughput Pct:	Not reported
Annual Average Days Per Week:	Not reported
Annual Average Weeks Per Year:	Not reported
Annual Average Hours Per Day:	Not reported
Annual Average Hours Per Year:	Not reported
Heat Content:	Not reported
Sulfur Content:	Not reported
Ash Content:	Not reported
Process Mact compliance Status:	Not reported
Submittal Flag:	Not reported
Tribal Code:	Not reported

GE AIRS ER:

Year:	Not reported
Record Type:	Not reported
State County Fips:	Not reported
State Facility Identifier:	Not reported
Emission Release Point ID:	Not reported
Emission Release Point Type:	Not reported

MAP FINDINGS
FOCUS MAP 3

Map ID Site Database(s) EPA ID Number

BATHROOM DESIGNS (Continued)

S107749895

Stack Height:	Not reported
Stack Diameter:	Not reported
Stack Fenceline Distance:	Not reported
Exit Gas Temperature:	Not reported
Exit Gas Velocity:	Not reported
Exit Gas Flowrate:	Not reported
X Coordinate:	Not reported
Y Coordinate:	Not reported
Utm Zone:	Not reported
X Y coordinate Type:	Not reported
Horizontal Area Fugitive:	Not reported
Release Height Fugitive:	Not reported
Fugitive Dimensions Unit:	Not reported
Emission Release Point Description:	Not reported
Submittal Flag:	Not reported
Horizontal Collection method Code:	Not reported
Horizontal Accuracy Measure:	Not reported
Horizontal Reference datum Code:	Not reported
Reference Point Code:	Not reported
Source Map scale Number:	Not reported
Coordinate Data source Code:	Not reported
Tribal Code:	Not reported
GE AIRS EU:	
Year:	Not reported
Record Type:	Not reported
State County Fips:	Not reported
State Facility Identifier:	Not reported
Emission Unit ID:	Not reported
Oris Boiler ID:	Not reported
Sic Unit Level:	Not reported
Naics Unit Level:	Not reported
Design Capacity:	Not reported
Design Capacity Unit Numerator:	Not reported
Design Capacity Unit Denominator:	Not reported
Max Nameplate Capacity:	Not reported
Emission Unit Description:	Not reported
Submittal Flag:	Not reported
Tribal Code:	Not reported
GE AIRS PE:	
Year:	Not reported
Record Type:	Not reported
State County fips:	Not reported
State Facility identifier:	Not reported
Emission Unit id:	Not reported
Process ID:	Not reported
Start Date:	Not reported
End Date:	Not reported
Start Time:	Not reported
End Time:	Not reported
Actual Throughput:	Not reported
Throughput Unit numerator:	Not reported
Material:	Not reported
Material lo:	Not reported
Period Days per week:	Not reported

MAP FINDINGS
FOCUS MAP 3

Map ID Site Database(s) EPA ID Number

BATHROOM DESIGNS (Continued)

S107749895

Period Weeks per period: Not reported
 Period Hours per day: Not reported
 Period Hours per period: Not reported
 Submittal Flag: Not reported
 Tribal Code: Not reported

GE AIRS TR:

Year: Not reported
 Record Type: Not reported
 State County fips: Not reported
 Organization Name: Not reported
 Transaction Type: Not reported
 Inventory Year: Not reported
 Inventory Type code: Not reported
 Transaction Create date: Not reported
 Incremental Submission number: Not reported
 Reliability Indicator: Not reported
 Transaction Comments: Not reported
 Contact Person name: Not reported
 Contact Phone number: Not reported
 Telephone Number type name: Not reported
 Electronic Address text: Not reported
 Electronic Address type name: Not reported
 Source Type: Not reported
 Affiliation Type: Not reported
 Format Version: Not reported
 Tribal Code: Not reported

Record Type: Not reported
 State County fips: Not reported
 State Facility identifier: 312100815
 Facility Registry identifier: Not reported
 Facility Category: Not reported
 Oris Facility code: Not reported
 Sic Primary: Not reported
 Naics Primary: Not reported
 Site Description: Not reported
 Facility County: Not reported
 Nti Site id: Not reported
 Dun And bradstreet number: Not reported
 Tri Id number: Not reported
 Submittal Flag: Not reported
 Tribal Code: Not reported
 Facility Address2: N/A
 AIRS Number: 041312100815
 SIC Code: 1234
 Longitude: 000000
 Latitude: 000000
 Contact Name: N/A N/A
 Contact Company: N/A
 Contact Telephone: N/A
 Contact Telephone 2: N/A
 Contact Fax: N/A
 Contact Email: N/A
 Contact Address: N/A
 Contact Address 2: N/A

MAP FINDINGS
FOCUS MAP 3

Map ID Site Database(s) EPA ID Number

BATHROOM DESIGNS (Continued)

S107749895

Contact City,St,Zip:	N/A, GA 00000
Year:	Not reported
County FIPS:	Not reported
GE AIRS CE:	
Year:	Not reported
Record Type:	Not reported
State County Fips:	Not reported
State Facility Identifier:	Not reported
Emission Unit ID:	Not reported
Process ID:	Not reported
Pollutant Code:	Not reported
Primary Pct control Effiniency:	Not reported
Pct Capture Efficiency:	Not reported
Total Capture Control Efficiency:	Not reported
Primary Device Type Code:	Not reported
Secondary Device Type Code:	Not reported
Control System Description:	Not reported
Third Control Device Type Code:	Not reported
Fourth Control Device Type Code:	Not reported
Submittal Flag:	Not reported
Tribal Code:	Not reported
GE AIRS EM:	
Year:	Not reported
Record Type:	Not reported
State County Fips:	Not reported
State Facility Identifier:	Not reported
Emission Unit ID:	Not reported
Process Id:	Not reported
Pollutant Code:	Not reported
Emission Release Point ID:	Not reported
Start Date:	Not reported
End Date:	Not reported
Start Time:	Not reported
End Time:	Not reported
Emission Numeric Value:	Not reported
Emission Unti Numerator:	Not reported
Emission Type:	Not reported
Em Reliability Indicator:	Not reported
Factor Numeric Value:	Not reported
Factor Unit Numerator:	Not reported
Factor Unit Denominator:	Not reported
Material:	Not reported
Material Io:	Not reported
Emission Calculation Method Code:	Not reported
Ef Reliability Indicator:	Not reported
Rule Effectiveness:	Not reported
Rule Effectiveness Method:	Not reported
Hap Emissions Performance Level:	Not reported
Control Status:	Not reported
Emission Data Level:	Not reported
Submittal Flag:	Not reported
Tribal Code:	Not reported
GE AIRS EP:	
Year:	Not reported

MAP FINDINGS
FOCUS MAP 3

Map ID Site Database(s) EPA ID Number

BATHROOM DESIGNS (Continued)

S107749895

Record Type:	Not reported
State County Fips:	Not reported
State Facility Identifier:	Not reported
Emission Unit ID:	Not reported
Emission Release Point ID:	Not reported
Process ID:	Not reported
Scs Number:	Not reported
Process Mact Code:	Not reported
Emission Process Description:	Not reported
Winter Throughput Pct:	Not reported
Spring Throughput Pct:	Not reported
Summer Throughput Pct:	Not reported
Fall Throughput Pct:	Not reported
Annual Average Days Per Week:	Not reported
Annual Average Weeks Per Year:	Not reported
Annual Average Hours Per Day:	Not reported
Annual Average Hours Per Year:	Not reported
Heat Content:	Not reported
Sulfur Content:	Not reported
Ash Content:	Not reported
Process Mact compliance Status:	Not reported
Submittal Flag:	Not reported
Tribal Code:	Not reported

GE AIRS ER:

Year:	Not reported
Record Type:	Not reported
State County Fips:	Not reported
State Facility Identifier:	Not reported
Emission Release Point ID:	Not reported
Emission Release Point Type:	Not reported
Stack Height:	Not reported
Stack Diameter:	Not reported
Stack Fenceline Distance:	Not reported
Exit Gas Temperature:	Not reported
Exit Gas Velocity:	Not reported
Exit Gas Flowrate:	Not reported
X Coordinate:	Not reported
Y Coordinate:	Not reported
Utm Zone:	Not reported
X Y coordinate Type:	Not reported
Horizontal Area Fugitive:	Not reported
Release Height Fugitive:	Not reported
Fugitive Dimensions Unit:	Not reported
Emission Release Point Description:	Not reported
Submittal Flag:	Not reported
Horizontal Collection method Code:	Not reported
Horizontal Accuracy Measure:	Not reported
Horizontal Reference datum Code:	Not reported
Reference Point Code:	Not reported
Source Map scale Number:	Not reported
Coordinate Data source Code:	Not reported
Tribal Code:	Not reported

GE AIRS EU:

Year:	Not reported
-------	--------------

MAP FINDINGS
FOCUS MAP 3

Map ID	Site	Database(s)	EPA ID Number
--------	------	-------------	---------------

BATHROOM DESIGNS (Continued)

S107749895

Record Type:	Not reported
State County Fips:	Not reported
State Facility Identifier:	Not reported
Emission Unit ID:	Not reported
Oris Boiler ID:	Not reported
Sic Unit Level:	Not reported
Naics Unit Level:	Not reported
Design Capacity:	Not reported
Design Capacity Unit Numerator:	Not reported
Design Capacity Unit Denominator:	Not reported
Max Nameplate Capacity:	Not reported
Emission Unit Description:	Not reported
Submittal Flag:	Not reported
Tribal Code:	Not reported
GE AIRS PE:	
Year:	Not reported
Record Type:	Not reported
State County fips:	Not reported
State Facility identifier:	Not reported
Emission Unit id:	Not reported
Process ID:	Not reported
Start Date:	Not reported
End Date:	Not reported
Start Time:	Not reported
End Time:	Not reported
Actual Throughput:	Not reported
Throughput Unit numerator:	Not reported
Material:	Not reported
Material lo:	Not reported
Period Days per week:	Not reported
Period Weeks per period:	Not reported
Period Hours per day:	Not reported
Period Hours per period:	Not reported
Submittal Flag:	Not reported
Tribal Code:	Not reported
GE AIRS TR:	
Year:	Not reported
Record Type:	Not reported
State County fips:	Not reported
Organization Name:	Not reported
Transaction Type:	Not reported
Inventory Year:	Not reported
Inventory Type code:	Not reported
Transaction Create date:	Not reported
Incremental Submission number:	Not reported
Reliability Indicator:	Not reported
Transaction Comments:	Not reported
Contact Person name:	Not reported
Contact Phone number:	Not reported
Telephone Number type name:	Not reported
Electronic Address text:	Not reported
Electronic Address type name:	Not reported
Source Type:	Not reported
Affiliation Type:	Not reported

MAP FINDINGS
FOCUS MAP 3

Map ID	Site	Database(s)	EPA ID Number
	BATHROOM DESIGNS (Continued)		S107749895
	Format Version:	Not reported	
	Tribal Code:	Not reported	
7	BATHROOM DESIGNS 964 DEKALB AVENUE,NE ATLANTA, GA 30307	FINDS	1011972754 N/A
	FINDS:		
	Registry ID: 110038104306		
	Environmental Interest/Information System		
	AFS (Aerometric Information Retrieval System (AIRS) Facility Subsystem) replaces the former Compliance Data System (CDS), the National Emission Data System (NEDS), and the Storage and Retrieval of Aerometric Data (SAROAD). AIRS is the national repository for information concerning airborne pollution in the United States. AFS is used to track emissions and compliance data from industrial plants. AFS data are utilized by states to prepare State Implementation Plans to comply with regulatory programs and by EPA as an input for the estimation of total national emissions. AFS is undergoing a major redesign to support facility operating permits required under Title V of the Clean Air Act.		
8	SPRINT COMMUNICATIONS COMPANY LP 890 DEKALB AVE NE ATLANTA, GA 30307	FINDS LUST	1006796165 N/A
	FINDS:		
	Registry ID: 110013656524		
	Environmental Interest/Information System		
	GEIMS (Geographic Environmental Information Management System) provides the EPA and Public a single point of access to core data for all facilities and sites regulated or monitored by the EPA and a single system for the reporting of all environmental data.		
	LUST:		
	Facility ID: 09060075		
	Leak ID: 1		
	Description: Confirmed Release Received		
	Cleanup Status: NFA - No Further Action		
	Date Received: 5/8/2001		
	Project Officer: Wallace,Ronald J		

MAP FINDINGS
FOCUS MAP 3

Map ID	Site	Database(s)	EPA ID Number
8	SPRINT COMMUNICATIONS COMPANY LP 890 DEKALB AVE NE ATLANTA, GA 30307 UST: Facility: Facility Id: 9060075 Facility Status: Amended Facility Type: Utilities Contact Id: 6618 Owner Name: SPRINT COMMUNICATIONS COMPANY Owner Address: 6480 SPRINT PKWY Owner City: OVERLAND PARK Owner State: KS Owner Zip: 66251 Owner City,St,Zip: OVERLAND PARK, KS 66251 Owner Telephone: 913-315-8625 District: PIRT 3 Tank ID: 1 Status Date: 5/1/2001 Status: Removed From Ground Product1: Diesel Material: Fiberglass Capacity: 1000 Pipe Material: Fiberglass Reinforced Plastic Pipe Type: Suction: Valve At The Tank Overfill Protection: Not reported Overfill Installed: 1/1/1989 Tank Exempt From Spill: Not reported Spill Date: 1/1/1989 Tank ID: 2 Status Date: 3/6/2001 Status: Currently In Use Product1: Diesel Material: Double Walled Capacity: 2000 Pipe Material: Fiberglass/Double Walled Pipe Type: Suction: Valve At The Tank Overfill Protection: Not reported Overfill Installed: 12/11/2007 12:00:00 PM Tank Exempt From Spill: Not reported Spill Date: 12/11/2007 12:00:00 PM	UST	U001491371 N/A
8	SPRINT - ATLANTA, GA POP DEKALB 890 DEKALB AVE. ATLANTA, GA 30307 GA TIER 2: Facility ID: FATR20081YS5HR01H5LY Facility Country: USA Chemicals Same as Last Year: Not reported Data Tier 2 Signed: 1/31/2009 Dikes/Saveguard Measures: Not reported Facility Department: Not reported Facility Date Modified: 5/13/2009	TIER 2	S109508161 N/A

MAP FINDINGS
FOCUS MAP 3

Map ID Site Database(s) EPA ID Number

SPRINT - ATLANTA, GA POP DEKALB (Continued)

S109508161

State Fees Total: Not reported
Mailing Address: 6480 SPRINT PKWY, KSOPHM0516-5B872
Mailing City,St,Zip: OVERLAND PARK, KS 66251
Mailing Country: USA
Latitude: 33.75416
Longitude: -84.35861
Lat/Long Location Desc: Not reported
Lat/Long Method: Not reported
Number Employees on Site: 0
Reporting Year: 2008
Site Coordinate Abbrvtns Sbmtd: Not reported
Fire District: Not reported
Notes: Not reported
Validity: This facility passed all validation checks.

Facility:

Facility ID Type: 00-694-2395
ID: Dun & Bradstreet
Facility ID Description: Not reported
Facility ID Last Modified: 10/29/2002
Facility ID Type: 51331
ID: NAICS
Facility ID Description: Not reported
Facility ID Last Modified: 1/23/2009

Inventory:

Chemical Inventory ID: CVTR20081YS5PT01SEAF
Acute Health Risks: True
Average Daily Amount: 11759
Average Daily Amount Code: 04
CB Record ID: Not reported
Chemical Same as Last Year: Not reported
Chronic Health Risk: True
CAS Number: 68476-34-6
EHS Substance: Not reported
Last Modified: 1/23/2009
Days on Site: 365
Chemical Name: Diesel Fuel #2
Fire Hazard: True
Gas: Not reported
Liquid: True
Max Daily Amount: 14698
Max Daily Amount Code: 04
Max Amount in Largest Container: 14698
Mixture Form: Not reported
Sudden Release of Pressure Hazard: Not reported
Pure Form: True
Reactive Hazard: Not reported
Solid: Not reported
Mixture Chemical: Not reported
Mixture Percent: Not reported
Mixture CAS: Not reported
Mixture EHS: Not reported
Mixture Last Modified: Not reported
Substance Amount: Not reported
Units: pounds
Storage Type: B
Storage Pressure Code: 1

MAP FINDINGS
FOCUS MAP 3

Map ID Site Database(s) EPA ID Number

SPRINT - ATLANTA, GA POP DEKALB (Continued)

S109508161

Storage Temperature Code: 4
 Substance Location: Outside ad
 Substance Last Modified: 1/23/2009
 Chemical Inventory ID: CVTR20081YS5SL01UULK
 Acute Health Risks: True
 Average Daily Amount: 2662
 Average Daily Amount Code: 03
 CB Record ID: Not reported
 Chemical Same as Last Year: Not reported
 Chronic Health Risk: Not reported
 CAS Number: 7664-93-9
 EHS Substance: True
 Last Modified: 1/23/2009
 Days on Site: 365
 Chemical Name: Sulfuric Acid
 Fire Hazard: Not reported
 Gas: Not reported
 Liquid: True
 Max Daily Amount: 2662
 Max Daily Amount Code: 03
 Max Amount in Largest Container: 18.55
 Mixture Form: Not reported
 Sudden Release of Pressure Hazard: Not reported
 Pure Form: True
 Reactive Hazard: True
 Solid: Not reported
 Mixture Chemical: Not reported
 Mixture Percent: Not reported
 Mixture CAS: Not reported
 Mixture EHS: Not reported
 Mixture Last Modified: Not reported
 Substance Amount: Not reported
 Units: pounds
 Storage Type: R
 Storage Pressure Code: 1
 Storage Temperature Code: 4
 Substance Location: Within bat
 Substance Last Modified: 1/23/2009
 Chemical Inventory ID: CVTR20086A1GJL0038HX
 Acute Health Risks: Not reported
 Average Daily Amount: 24913
 Average Daily Amount Code: 04
 CB Record ID: Not reported
 Chemical Same as Last Year: Not reported
 Chronic Health Risk: True
 CAS Number: 7439-92-1
 EHS Substance: Not reported
 Last Modified: 1/23/2009
 Days on Site: 365
 Chemical Name: LEAD/LEAD COMPOUNDS
 Fire Hazard: Not reported
 Gas: Not reported
 Liquid: Not reported
 Max Daily Amount: 24913
 Max Daily Amount Code: 04
 Max Amount in Largest Container: 24913
 Mixture Form: True

MAP FINDINGS
FOCUS MAP 3

Map ID Site Database(s) EPA ID Number

SPRINT - ATLANTA, GA POP DEKALB (Continued)

S109508161

Sudden Release of Pressure Hazard: Not reported
Pure Form: Not reported
Reactive Hazard: Not reported
Solid: True
Mixture Chemical: Not reported
Mixture Percent: Not reported
Mixture CAS: Not reported
Mixture EHS: Not reported
Mixuter Last Modified: Not reported
Substance Amount: Not reported
Units: pounds
Storage Type: R
Storage Pressure Code: 1
Storage Temperature Code: 4
Substance Location: SWITCH ROO
Substance Last Modified: 1/23/2009

Contact:

Contact ID: CTTR20081HGTWL00543C
Contact Title: Not reported
Contact First Name: Not reported
Contact Last Name: Sprint United Management Co.
Contact Email: Not reported
Contact Mail Address: 6480 Sprint Parkway, KSOPHM0516-5B872
Contact Mail City,St,Zip: Overland Park, KS 66251
Contact Mail Country: USA
Contact Type: Owner / Operator
Contact Modification Date: 1/23/2009

Contact:

Contact ID: CTTR20084UN43603NFNM
Contact Title: Not reported
Contact First Name: Not reported
Contact Last Name: Sprint Nextel EHS Help Line
Contact Email: Not reported
Contact Mail Address: 6480 Sprint Parkway, KSOPHM0516
Contact Mail City,St,Zip: Overland Park, KS 66251
Contact Mail Country: USA
Contact Type: Emergency Contact
Contact Modification Date: 1/23/2009

Contact:

Contact ID: CTTR20085KTM65011CLK
Contact Title: East Region EHS Manager
Contact First Name: Cathy
Contact Last Name: Stafford
Contact Email: cathy.j.stafford@sprint.com
Contact Mail Address: 965 Keller Road
Contact Mail City,St,Zip: Altamonte Springs, FL 32714
Contact Mail Country: USA
Contact Type: Submitter
Contact Modification Date: 1/14/2008

Contact:

Contact ID: CTTR200869X6C005Z0TM
Contact Title: EHS Manager
Contact First Name: Eric
Contact Last Name: Allgaier
Contact Email: eric.allgaier@sprint.com

MAP FINDINGS
FOCUS MAP 3

Map ID	Site	Database(s)	EPA ID Number
--------	------	-------------	---------------

SPRINT - ATLANTA, GA POP DEKALB (Continued)

S109508161

Contact Mail Address: 6480 Sprint Pkwy, KSOPHM0516-5B872
 Contact Mail City,St,Zip: Overland Park, KS 66251
 Contact Mail Country: USA
 Contact Type: Emergency Contact
 Contact Modification Date: 1/23/2009

9

**ACE AUTO ELECTRIC
701 EDGEWOOD AVE
ATLANTA, GA 30307**

**RCRA-NonGen 1000102808
FINDS GAD981220890**

RCRA-NonGen:

Date form received by agency: 04/01/2002
 Facility name: ACE AUTO ELECTRIC
 Facility address: 701 EDGEWOOD AVE
 ATLANTA, GA 30307
 EPA ID: GAD981220890
 Mailing address: EDGEWOOD AVE
 ATLANTA, GA 30307
 Contact: Not reported
 Contact address: Not reported
 Not reported
 Contact country: Not reported
 Contact telephone: Not reported
 Contact email: Not reported
 EPA Region: 04
 Land type: Facility is not located on Indian land. Additional information is not known.
 Classification: Non-Generator
 Description: Handler: Non-Generators do not presently generate hazardous waste

Owner/Operator Summary:

Owner/operator name: OPERNAME
 Owner/operator address: OPERSTREET
 OPERCITY, WY 99999
 Owner/operator country: Not reported
 Owner/operator telephone: (404) 555-1212
 Legal status: Private
 Owner/Operator Type: Operator
 Owner/Op start date: Not reported
 Owner/Op end date: Not reported
 Owner/operator name: GOLDBERG A IRVIN
 Owner/operator address: OWNERSTREET
 OWNERCITY, WY 99999
 Owner/operator country: Not reported
 Owner/operator telephone: (404) 555-1212
 Legal status: Private
 Owner/Operator Type: Owner
 Owner/Op start date: Not reported
 Owner/Op end date: Not reported

Handler Activities Summary:

U.S. importer of hazardous waste: Unknown
 Mixed waste (haz. and radioactive): Unknown
 Recycler of hazardous waste: No
 Transporter of hazardous waste: No
 Treater, storer or disposer of HW: No
 Underground injection activity: No

MAP FINDINGS
FOCUS MAP 3

Map ID Site Database(s) EPA ID Number

ACE AUTO ELECTRIC (Continued)

1000102808

On-site burner exemption: Unknown
Furnace exemption: Unknown
Used oil fuel burner: No
Used oil processor: No
Used oil refiner: No
Used oil fuel marketer to burner: No
Used oil Specification marketer: No
Used oil transfer facility: No
Used oil transporter: No
Off-site waste receiver: Verified to be non-commercial

Historical Generators:

Date form received by agency: 09/22/1986
Facility name: ACE AUTO ELECTRIC
Classification: Small Quantity Generator

Hazardous Waste Summary:

Waste code: D001
Waste name: IGNITABLE HAZARDOUS WASTES ARE THOSE WASTES WHICH HAVE A FLASHPOINT OF LESS THAN 140 DEGREES FAHRENHEIT AS DETERMINED BY A PENSKY-MARTENS CLOSED CUP FLASH POINT TESTER. ANOTHER METHOD OF DETERMINING THE FLASH POINT OF A WASTE IS TO REVIEW THE MATERIAL SAFETY DATA SHEET, WHICH CAN BE OBTAINED FROM THE MANUFACTURER OR DISTRIBUTOR OF THE MATERIAL. LACQUER THINNER IS AN EXAMPLE OF A COMMONLY USED SOLVENT WHICH WOULD BE CONSIDERED AS IGNITABLE HAZARDOUS WASTE.

Violation Status: No violations found

Evaluation Action Summary:

Evaluation date: 03/18/2002
Evaluation: COMPLIANCE EVALUATION INSPECTION ON-SITE
Area of violation: Not reported
Date achieved compliance: Not reported
Evaluation lead agency: State

FINDS:

Registry ID: 110005675224

Environmental Interest/Information System

RCRAInfo is a national information system that supports the Resource Conservation and Recovery Act (RCRA) program through the tracking of events and activities related to facilities that generate, transport, and treat, store, or dispose of hazardous waste. RCRAInfo allows RCRA program staff to track the notification, permit, compliance, and corrective action activities required under RCRA.

MAP FINDINGS
FOCUS MAP 3

Map ID	Site	Database(s)	EPA ID Number
9	EDGEWOOD AVE PROPERTY 697 EDGEWOOD AVENUE ATLANTA, GA 30312 UST: Facility: Facility Id: 10000335 Facility Status: Closed Facility Type: Not Marked Contact Id: 51765 Owner Name: JAY GOLDMAN Owner Address: 3300 NE 192 ST APT 1209 Owner City: AVENTURA Owner State: FL Owner Zip: 33180 Owner City,St,Zip: AVENTURA, FL 33180 Owner Telephone: 305-933-5959 District: PIRT 3 Tank ID: 1 Status Date: 12/18/2002 Status: Removed From Ground Product1: Not Marked/Tank Removed Material: Bare Steel Capacity: 4000 Pipe Material: Not reported Pipe Type: Not reported Overfill Protection: No Overfill Installed: Not reported Tank Exempt From Spill: No Spill Date: Not reported Tank ID: 2 Status Date: 12/18/2002 Status: Removed From Ground Product1: Not Marked/Tank Removed Material: Bare Steel Capacity: 5200 Pipe Material: Not reported Pipe Type: Not reported Overfill Protection: No Overfill Installed: Not reported Tank Exempt From Spill: No Spill Date: Not reported Tank ID: 3 Status Date: 12/18/2002 Status: Removed From Ground Product1: Not Marked/Tank Removed Material: Bare Steel Capacity: 5200 Pipe Material: Not reported Pipe Type: Not reported Overfill Protection: No Overfill Installed: Not reported Tank Exempt From Spill: No	UST	U004022619 N/A

MAP FINDINGS
FOCUS MAP 3

Map ID	Site	Database(s)	EPA ID Number
	EDGEWOOD AVE PROPERTY (Continued) Spill Date: Not reported		U004022619
9	EDGEWOOD AVE PROPERTY 697 EDGEWOOD AVENUE ATLANTA, GA 30312 LUST: Facility ID: 10000335 Leak ID: 1 Description: Confirmed Release Received Cleanup Status: NFA - No Further Action Date Received: 5/1/2003 Project Officer: Talley,Carla M Facility ID: 10000335 Leak ID: 2 Description: Confirmed Release Received Cleanup Status: NFA - No Further Action Date Received: 12/31/2003 Project Officer: Talley,Carla M	LUST	S105872068 N/A
10	WILTEL COMMUNICATIONS 874 DEKALB AVENUE ATLANTA, GA 30307 FINDS: Registry ID: 110016666696 Environmental Interest/Information System ICIS (Integrated Compliance Information System) is the Integrated Compliance Information System and provides a database that, when complete, will contain integrated Enforcement and Compliance information across most of EPA's programs. The vision for ICIS is to replace EPA's independent databases that contain Enforcement data with a single repository for that information. Currently, ICIS contains all Federal Administrative and Judicial enforcement actions. This information is maintained in ICIS by EPA in the Regional offices and it Headquarters. A future release of ICIS will replace the Permit Compliance System (PCS) which supports the NPDES and will integrate that information with Federal actions already in the system. ICIS also has the capability to track other activities occurring in the Region that support Compliance and Enforcement programs. These include; Incident Tracking, Compliance Assistance, and Compliance Monitoring.	FINDS	1007151870 N/A

MAP FINDINGS
FOCUS MAP 3

Map ID	Site	Database(s)	EPA ID Number
10	WILLIAMS COMMUNICATION (CLOSED) 874 DEKALB AVE ATLANTA, GA 30334 AST: Owner Name: Matrix Engineering, Inc Owner Address: 187 North Church St. Suite 445 Owner City/State/Zip: Spartanburg SCA Number Of Tanks: Not reported Tank Capacity: 0	AST	A100331005 N/A
11	L F STILL & CO 27 WADDELL ST ATLANTA, GA 30307 UST: Facility: Facility Id: 600969 Facility Status: Closed Facility Type: Commercial Contact Id: 1984 Owner Name: PACER FUELS RETAIL INC Owner Address: 1950 ROYAL INDUSTRIAL BLVD Owner City: AUSTELL Owner State: GA Owner Zip: 30106 Owner City,St,Zip: AUSTELL, GA 30106 Owner Telephone: 678-217-7100 District: PIRT 3 Tank ID: 1 Status Date: 10/1/1986 Status: Removed From Ground Product1: Gas Material: Bare Steel Capacity: 2000 Pipe Material: Galvanized Steel Pipe Type: Not Marked Overfill Protection: Not reported Overfill Installed: Not reported Tank Exempt From Spill: Not reported Spill Date: Not reported	UST	U001478644 N/A
12	AC WHITE TRANSFER 628-666 EDGEWOOD AVENUE ATLANTA, GA 30307 NON-HSI: Latitude: 33.755000 Longitude: 84.365833 Ground Water Pathway Score: 4.26 On-Site Pathway Score: 9.88 Report Date: May-07 Contamination: Tetrachloroethylene	GA NON-HSI	S108630940 N/A

MAP FINDINGS
FOCUS MAP 3

Map ID	Site	Database(s)	EPA ID Number
13	OIL SPILL 840 DEKALB AVENUE ATLANTA, GA SPILLS: CTS Number: Not reported Spill Number: 05 UN Number: Not reported UN Number 2: Not reported Report Number: Not reported Report Date: Not reported Report Time: Not reported Spill Date: 02/19/96 Spill Time: Not reported Incident Type: Not reported Material Involved: TRANSFORMER OIL Quantity: Not reported Phase: Not reported Radioactive: Not reported Waterway Impctd: STORM DRAIN Evacuation: Not reported Caller: Not reported Organization: Not reported Orgn. Phone: Not reported Emergency Units: Not reported Responsible Prty: Not reported RP Contact: Not reported RP Address: Not reported RP Phone: Not reported RP City: Not reported Action Code: Not reported Action: ERT Investigator: Not reported EOC Operator: Not reported Time EOC Notifd: Not reported Time Dispatched: Not reported Complaint Code: Not reported Complaint ID: Not reported Cmplaint Referred: Not reported Report Sum: Not reported At: Not reported DDO: Not reported Date Recieved: Not reported Referred: Not reported Substance: Not reported Location: Not reported Source: Not reported Details: Not reported Additional Info: Not reported Incident Type: Not reported Incident: Not reported	SPILLS	S102602549 N/A

MAP FINDINGS
FOCUS MAP 3

Map ID	Site	Database(s)	EPA ID Number
13	OIL SPILL 840 DEKALB AVE NE ATLANTA, GA SPILLS: CTS Number: Not reported Spill Number: 5 UN Number: Not reported UN Number 2: Not reported Report Number: Not reported Report Date: Not reported Report Time: Not reported Spill Date: 02/19/96 Spill Time: Not reported Incident Type: Not reported Material Involved: TRANSFORMER OIL Quantity: Not reported Phase: Not reported Radioactive: Not reported Waterway Impctd: STORM DRAIN Evacuation: Not reported Caller: Not reported Organization: Not reported Orgn. Phone: Not reported Emergency Units: Not reported Responsible Prty: Not reported RP Contact: Not reported RP Address: Not reported RP Phone: Not reported RP City: Not reported Action Code: Not reported Action: ERT Investigator: Not reported EOC Operator: Not reported Time EOC Notifd: Not reported Time Dispatched: Not reported Complaint Code: Not reported Complaint ID: Not reported Cmplaint Referred: Not reported Report Sum: Not reported At: Not reported DDO: Not reported Date Recieved: Not reported Referred: Not reported Substance: Not reported Location: Not reported Source: Not reported Details: Not reported Additional Info: Not reported Incident Type: Not reported Incident: Not reported	SPILLS	S102230505 N/A

MAP FINDINGS
FOCUS MAP 3

Map ID	Site	Database(s)	EPA ID Number
14	NATIONAL ENGINES & PARTS CO 820 DEKALB AVE NE ATLANTA, GA 30307	RCRA-NonGen FINDS	1000259931 GAD057299935
	<p>RCRA-NonGen:</p> <p>Date form received by agency: 05/20/1994</p> <p>Facility name: NATIONAL ENGINES & PARTS CO</p> <p>Facility address: 820 DEKALB AVE NE ATLANTA, GA 30307</p> <p>EPA ID: GAD057299935</p> <p>Mailing address: DEKALB AVE NE ATLANTA, GA 30307</p> <p>Contact: Not reported</p> <p>Contact address: Not reported Not reported</p> <p>Contact country: Not reported</p> <p>Contact telephone: Not reported</p> <p>Contact email: Not reported</p> <p>EPA Region: 04</p> <p>Land type: Private</p> <p>Classification: Non-Generator</p> <p>Description: Handler: Non-Generators do not presently generate hazardous waste</p> <p>Owner/Operator Summary:</p> <p>Owner/operator name: KRUEGER GARY</p> <p>Owner/operator address: OWNERSTREET OWNERCITY, WY 99999</p> <p>Owner/operator country: Not reported</p> <p>Owner/operator telephone: (404) 555-1212</p> <p>Legal status: Private</p> <p>Owner/Operator Type: Owner</p> <p>Owner/Op start date: Not reported</p> <p>Owner/Op end date: Not reported</p> <p>Owner/operator name: OPERNAME</p> <p>Owner/operator address: OPERSTREET OPERCITY, WY 99999</p> <p>Owner/operator country: Not reported</p> <p>Owner/operator telephone: (404) 555-1212</p> <p>Legal status: Private</p> <p>Owner/Operator Type: Operator</p> <p>Owner/Op start date: Not reported</p> <p>Owner/Op end date: Not reported</p> <p>Handler Activities Summary:</p> <p>U.S. importer of hazardous waste: Unknown</p> <p>Mixed waste (haz. and radioactive): Unknown</p> <p>Recycler of hazardous waste: No</p> <p>Transporter of hazardous waste: No</p> <p>Treater, storer or disposer of HW: No</p> <p>Underground injection activity: No</p> <p>On-site burner exemption: Unknown</p> <p>Furnace exemption: Unknown</p> <p>Used oil fuel burner: No</p> <p>Used oil processor: No</p> <p>User oil refiner: No</p> <p>Used oil fuel marketer to burner: No</p> <p>Used oil Specification marketer: No</p>		

MAP FINDINGS
FOCUS MAP 3

Map ID Site Database(s) EPA ID Number

NATIONAL ENGINES & PARTS CO (Continued)

1000259931

Used oil transfer facility: No
Used oil transporter: No
Off-site waste receiver: Verified to be non-commercial

Historical Generators:

Date form received by agency: 04/05/1990
Facility name: NATIONAL ENGINES & PARTS CO
Classification: Small Quantity Generator

Hazardous Waste Summary:

Waste code: D000
Waste name: Not Defined

Waste code: F001
Waste name: THE FOLLOWING SPENT HALOGENATED SOLVENTS USED IN DEGREASING: TETRACHLOROETHYLENE, TRICHLOROETHYLENE, METHYLENE CHLORIDE, 1,1,1-TRICHLOROETHANE, CARBON TETRACHLORIDE, AND CHLORINATED FLUOROCARBONS; ALL SPENT SOLVENT MIXTURES/BLENDS USED IN DEGREASING CONTAINING, BEFORE USE, A TOTAL OF TEN PERCENT OR MORE (BY VOLUME) OF ONE OR MORE OF THE ABOVE HALOGENATED SOLVENTS OR THOSE SOLVENTS LISTED IN F002, F004, AND F005, AND STILL BOTTOMS FROM THE RECOVERY OF THESE SPENT SOLVENTS AND SPENT SOLVENT MIXTURES.

Waste code: F004
Waste name: THE FOLLOWING SPENT NON-HALOGENATED SOLVENTS: CRESOLS AND CRESYLIC ACID, AND NITROBENZENE; ALL SPENT SOLVENT MIXTURES/BLENDS CONTAINING, BEFORE USE, A TOTAL OF TEN PERCENT OR MORE (BY VOLUME) OF ONE OR MORE OF THE ABOVE NON-HALOGENATED SOLVENTS OR THOSE SOLVENTS LISTED IN F001, F002, AND F005; AND STILL BOTTOMS FROM THE RECOVERY OF THESE SPENT SOLVENTS AND SPENT SOLVENT MIXTURES.

Violation Status: No violations found

Evaluation Action Summary:

Evaluation date: 05/20/1994
Evaluation: COMPLIANCE EVALUATION INSPECTION ON-SITE
Area of violation: Not reported
Date achieved compliance: Not reported
Evaluation lead agency: State

Evaluation date: 12/03/1991
Evaluation: NON-FINANCIAL RECORD REVIEW
Area of violation: Not reported
Date achieved compliance: Not reported
Evaluation lead agency: State

Evaluation date: 12/03/1991
Evaluation: COMPLIANCE EVALUATION INSPECTION ON-SITE
Area of violation: Not reported
Date achieved compliance: Not reported
Evaluation lead agency: State

FINDS:

Registry ID: 110005668376

MAP FINDINGS
FOCUS MAP 3

Map ID	Site	Database(s)	EPA ID Number
--------	------	-------------	---------------

NATIONAL ENGINES & PARTS CO (Continued)

1000259931

Environmental Interest/Information System

RCRAInfo is a national information system that supports the Resource Conservation and Recovery Act (RCRA) program through the tracking of events and activities related to facilities that generate, transport, and treat, store, or dispose of hazardous waste. RCRAInfo allows RCRA program staff to track the notification, permit, compliance, and corrective action activities required under RCRA.

15

**ATLANTA METAL
75 AIRLINE ST
ATLANTA, GA**

**SPILLS 1002870534
N/A**

SPILLS:

CTS Number:	Not reported
Spill Number:	11
UN Number:	Not reported
UN Number 2:	Not reported
Report Number:	Not reported
Report Date:	Not reported
Report Time:	Not reported
Spill Date:	02/02/2000
Spill Time:	Not reported
Incident Type:	Not reported
Material Involved:	UNK
Quantity:	Not reported
Phase:	Not reported
Radioactive:	Not reported
Waterway Impctd:	N
Evacuation:	Not reported
Caller:	Not reported
Organization:	Not reported
Orgn. Phone:	Not reported
Emergency Units:	Not reported
Responsible Prty:	Not reported
RP Contact:	Not reported
RP Address:	Not reported
RP Phone:	Not reported
RP City:	Not reported
Action Code:	Not reported
Action:	ERT EMERGENCY
Investigator:	Not reported
EOC Operator:	Not reported
Time EOC Notifd:	Not reported
Time Dispatched:	Not reported
Complaint Code:	Not reported
Complaint ID:	Not reported
Cmplaint Referred:	Not reported
Report Sum:	Not reported
At:	Not reported
DDO:	Not reported
Date Recieved:	Not reported
Referred:	Not reported
Substance:	Not reported
Location:	Not reported
Source:	Not reported
Details:	Not reported
Additional Info:	Not reported

MAP FINDINGS
FOCUS MAP 3

Map ID	Site	Database(s)	EPA ID Number
--------	------	-------------	---------------

ATLANTA METAL (Continued)

1002870534

Incident Type: Not reported
Incident: Not reported

**15 ATLANTA METAL AND BATTERY
75 AIRLINE STREET
ATLANTA, GA 30303**

**CERCLIS 1000503734
FINDS GAD042101428
SPILLS**

CERCLIS:
Site ID: 0406645
Federal Facility: Not a Federal Facility
NPL Status: Not on the NPL
Non NPL Status: NFRAP-Site does not qualify for the NPL based on existing information

CERCLIS Site Contact Name(s):
Contact Name: William Joyner
Contact Tel: (404) 562-8795
Contact Title: Site Assessment Manager (SAM)

Contact Name: Donna Seadler
Contact Tel: (404) 562-8870
Contact Title: Site Assessment Manager (SAM)

Contact Name: Carolyn Callihan
Contact Tel: (404) 562-8913
Contact Title: Site Assessment Manager (SAM)

Site Description: Not reported

CERCLIS Assessment History:
Action: DISCOVERY
Date Started: Not reported
Date Completed: 03/24/97
Priority Level: Not reported

Action: PRELIMINARY ASSESSMENT
Date Started: Not reported
Date Completed: 04/14/98
Priority Level: NFRAP-Site does not qualify for the NPL based on existing information

FINDS:

Registry ID: 110001751051

Environmental Interest/Information System

AFS (Aerometric Information Retrieval System (AIRS) Facility Subsystem) replaces the former Compliance Data System (CDS), the National Emission Data System (NEDS), and the Storage and Retrieval of Aerometric Data (SAROAD). AIRS is the national repository for information concerning airborne pollution in the United States. AFS is used to track emissions and compliance data from industrial plants. AFS data are utilized by states to prepare State Implementation Plans to comply with regulatory programs and by EPA as an input for the estimation of total national emissions. AFS is undergoing a major redesign to support facility operating permits required under Title V of the Clean Air Act.

MAP FINDINGS
FOCUS MAP 3

Map ID Site Database(s) EPA ID Number

ATLANTA METAL AND BATTERY (Continued)

1000503734

RCRAInfo is a national information system that supports the Resource Conservation and Recovery Act (RCRA) program through the tracking of events and activities related to facilities that generate, transport, and treat, store, or dispose of hazardous waste. RCRAInfo allows RCRA program staff to track the notification, permit, compliance, and corrective action activities required under RCRA.

CERCLIS (Comprehensive Environmental Response, Compensation, and Liability Information System) is the Superfund database that is used to support management in all phases of the Superfund program. The system contains information on all aspects of hazardous waste sites, including an inventory of sites, planned and actual site activities, and financial information.

SPILLS:

CTS Number:	Not reported
Spill Number:	11
UN Number:	Not reported
UN Number 2:	Not reported
Report Number:	Not reported
Report Date:	Not reported
Report Time:	Not reported
Spill Date:	02/02/2000
Spill Time:	Not reported
Incident Type:	Not reported
Material Involved:	UNK
Quantity:	Not reported
Phase:	Not reported
Radioactive:	Not reported
Waterway Impctd:	N
Evacuation:	Not reported
Caller:	Not reported
Organization:	Not reported
Orgn. Phone:	Not reported
Emergency Units:	Not reported
Responsible Prty:	Not reported
RP Contact:	Not reported
RP Address:	Not reported
RP Phone:	Not reported
RP City:	Not reported
Action Code:	Not reported
Action:	ERT EMERGENCY
Investigator:	Not reported
EOC Operator:	Not reported
Time EOC Notifd:	Not reported
Time Dispatched:	Not reported
Complaint Code:	Not reported
Complaint ID:	Not reported
Complaint Referred:	Not reported
Report Sum:	Not reported
At:	Not reported
DDO:	Not reported
Date Recieved:	Not reported
Referred:	Not reported
Substance:	Not reported
Location:	Not reported

MAP FINDINGS
FOCUS MAP 3

Map ID	Site	Database(s)	EPA ID Number
	ATLANTA METAL AND BATTERY (Continued)		1000503734
	Source: Not reported		
	Details: Not reported		
	Additional Info: Not reported		
	Incident Type: Not reported		
	Incident: Not reported		
16	CONCRETE CONSTRUCTION CO 40 CORNELIA ST SE ATLANTA, GA 30312	FINDS LUST	1006781032 N/A
	FINDS:		
	Registry ID: 110013503958		
	Environmental Interest/Information System		
	GEIMS (Geographic Environmental Information Management System) provides the EPA and Public a single point of access to core data for all facilities and sites regulated or monitored by the EPA and a single system for the reporting of all environmental data.		
	LUST:		
	Facility ID: 00600089		
	Leak ID: 1		
	Description: Confirmed Release Received		
	Cleanup Status: NFA - No Further Action		
	Date Received: 7/14/2004		
	Project Officer: Jones, F. Calvin		
16	CONCRETE CONSTRUCTION CO 40 CORNELIA ST SE ATLANTA, GA 30312	UST	U003550730 N/A
	UST:		
	Facility:		
	Facility Id: 600089		
	Facility Status: Closed		
	Facility Type: Industrial		
	Contact Id: 6335		
	Owner Name: JANE WAGES		
	Owner Address: 301 ADAIR STREET E-1		
	Owner City: DECATUR		
	Owner State: GA		
	Owner Zip: 30030		
	Owner City, St, Zip: DECATUR, GA 30030		
	Owner Telephone: 404-373-5007		
	District: PIRT 3		
	Tank ID: 1		
	Status Date: Not reported		
	Status: Removed From Ground Date Unknown		
	Product1: Gas		
	Material: Bare Steel		
	Capacity: 3000		

MAP FINDINGS
FOCUS MAP 3

Map ID Site Database(s) EPA ID Number

CONCRETE CONSTRUCTION CO (Continued)

U003550730

Pipe Material: Galvanized Steel
Pipe Type: Suction: Valve At The Tank
Overfill Protection: Not reported
Overfill Installed: Not reported
Tank Exempt From Spill: Not reported
Spill Date: Not reported

Tank ID: 2
Status Date: Not reported
Status: Removed From Ground Date Unknown
Product1: Gas
Material: Bare Steel
Capacity: 3000
Pipe Material: Galvanized Steel
Pipe Type: Suction: Valve At The Tank
Overfill Protection: Not reported
Overfill Installed: Not reported
Tank Exempt From Spill: Not reported
Spill Date: Not reported

Tank ID: 3
Status Date: Not reported
Status: Removed From Ground Date Unknown
Product1: Gas
Material: Bare Steel
Capacity: 1000
Pipe Material: Galvanized Steel
Pipe Type: Not Marked
Overfill Protection: Not reported
Overfill Installed: Not reported
Tank Exempt From Spill: Not reported
Spill Date: Not reported

Tank ID: 4
Status Date: Not reported
Status: Removed From Ground Date Unknown
Product1: Diesel
Material: Bare Steel
Capacity: 1000
Pipe Material: Galvanized Steel
Pipe Type: Suction: Valve At The Tank
Overfill Protection: Not reported
Overfill Installed: Not reported
Tank Exempt From Spill: Not reported
Spill Date: Not reported

MAP FINDINGS
FOCUS MAP 3

Map ID	Site	Database(s)	EPA ID Number
17	DEKALB AVENUE LOFTS 746 DEKALB AVE ATLANTA, GA 30307 UST: Facility: Facility Id: 9060765 Facility Status: Closed Facility Type: Industrial Contact Id: 582 Owner Name: BILL DORN Owner Address: 983 WAVERLY WAY Owner City: ATLANTA Owner State: GA Owner Zip: 30307 Owner City,St,Zip: ATLANTA, GA 30307 Owner Telephone: 404-523-4914 District: PIRT 3 Tank ID: 1 Status Date: Not reported Status: Permanently Out Of Use Product1: Gas Material: Bare Steel Capacity: 1000 Pipe Material: Bare Steel Pipe Type: Suction: Valve At The Tank Overfill Protection: Not reported Overfill Installed: Not reported Tank Exempt From Spill: Not reported Spill Date: Not reported	UST	U003728325 N/A
18	RYDER INTERNATIONAL LOGISTICS 173 BOULEVARD S.E. (CSX RAIL YARD) ATLANTA, GA SPILLS: CTS Number: Not reported Spill Number: 09 UN Number: Not reported UN Number 2: Not reported Report Number: Not reported Report Date: Not reported Report Time: Not reported Spill Date: 09/05/96 Spill Time: Not reported Incident Type: Not reported Material Involved: DIESEL Quantity: Not reported Phase: Not reported Radioactive: Not reported Waterway Impctd: NONE Evacuation: Not reported Caller: Not reported Organization: Not reported Orgn. Phone: Not reported Emergency Units: Not reported Responsible Prty: Not reported	SPILLS	S102329136 N/A

MAP FINDINGS
FOCUS MAP 3

Map ID Site Database(s) EPA ID Number

RYDER INTERNATIONAL LOGISTICS (Continued)

S102329136

RP Contact: Not reported
 RP Address: Not reported
 RP Phone: Not reported
 RP City: Not reported
 Action Code: Not reported
 Action: Division Duty Officer
 Investigator: Not reported
 EOC Operator: Not reported
 Time EOC Notifd: Not reported
 Time Dispatched: Not reported
 Complaint Code: Not reported
 Complaint ID: Not reported
 Cmplaint Referred: Not reported
 Report Sum: Not reported
 At: Not reported
 DDO: Not reported
 Date Recieved: Not reported
 Referred: Not reported
 Substance: Not reported
 Location: Not reported
 Source: Not reported
 Details: Not reported
 Additional Info: Not reported
 Incident Type: Not reported
 Incident: Not reported

18

**CSX TRANSPORTATION
173 BOULEVARD @ CSX TRANSPORTATION
ATLANTA, GA**

**SPILLS 1001531235
N/A**

SPILLS:

CTS Number: Not reported
 Spill Number: 4
 UN Number: Not reported
 UN Number 2: Not reported
 Report Number: Not reported
 Report Date: Not reported
 Report Time: Not reported
 Spill Date: 06/17/1999
 Spill Time: Not reported
 Incident Type: Not reported
 Material Involved: Not reported
 Quantity: Not reported
 Phase: Not reported
 Radioactive: Not reported
 Waterway Impctd: Not reported
 Evacuation: Not reported
 Caller: Not reported
 Organization: Not reported
 Orgn. Phone: Not reported
 Emergency Units: Not reported
 Responsible Prty: Not reported
 RP Contact: Not reported
 RP Address: Not reported
 RP Phone: Not reported
 RP City: Not reported
 Action Code: Not reported
 Action: Division Duty Officer

MAP FINDINGS
FOCUS MAP 3

Map ID Site Database(s) EPA ID Number

CSX TRANSPORTATION (Continued)

1001531235

Investigator:	Not reported
EOC Operator:	Not reported
Time EOC Notifd:	Not reported
Time Dispatched:	Not reported
Complaint Code:	Not reported
Complaint ID:	Not reported
Complaint Referred:	Not reported
Report Sum:	Not reported
At:	Not reported
DDO:	Not reported
Date Recieved:	Not reported
Referred:	Not reported
Substance:	OILY WATER
Location:	NONE
Source:	Not reported
Details:	Not reported
Additional Info:	Not reported
Incident Type:	Not reported
Incident:	Not reported
CTS Number:	Not reported
Spill Number:	04
UN Number:	Not reported
UN Number 2:	Not reported
Report Number:	Not reported
Report Date:	Not reported
Report Time:	Not reported
Spill Date:	06/17/1999
Spill Time:	Not reported
Incident Type:	Not reported
Material Involved:	Not reported
Quantity:	Not reported
Phase:	Not reported
Radioactive:	Not reported
Waterway Impctd:	NONE
Evacuation:	Not reported
Caller:	Not reported
Organization:	Not reported
Orgn. Phone:	Not reported
Emergency Units:	Not reported
Responsible Prty:	Not reported
RP Contact:	Not reported
RP Address:	Not reported
RP Phone:	Not reported
RP City:	Not reported
Action Code:	Not reported
Action:	Division Duty Officer
Investigator:	Not reported
EOC Operator:	Not reported
Time EOC Notifd:	Not reported
Time Dispatched:	Not reported
Complaint Code:	Not reported
Complaint ID:	Not reported
Complaint Referred:	Not reported
Report Sum:	Not reported
At:	Not reported
DDO:	Not reported

MAP FINDINGS
FOCUS MAP 3

Map ID	Site	Database(s)	EPA ID Number
--------	------	-------------	---------------

CSX TRANSPORTATION (Continued)

1001531235

Date Recieved:	Not reported
Referred:	Not reported
Substance:	Not reported
Location:	Not reported
Source:	Not reported
Details:	Not reported
Additional Info:	Not reported
Incident Type:	Not reported
Incident:	Not reported

19

**ATLANTA METAL INC
75 AIRLINE STREET SE
ATLANTA, GA 30312**

RCRA-LQG

1010784129
GAR000052316

RCRA-LQG:

Date form received by agency: 03/18/2008

Facility name: ATLANTA METAL INC
Facility address: 75 AIRLINE STREET SE
ATLANTA, GA 30312

EPA ID: GAR000052316
Mailing address: POWERS FERRY RD STE 250
ATLANTA, GA 30339

Contact: ROBERT D BRAWNOR
Contact address: POWERS FERRY RD STE 250
ATLANTA, GA 30339

Contact country: US
Contact telephone: (404) 815-8005
Telephone ext.: 105
Contact email: Not reported
EPA Region: 04
Land type: Private
Classification: Large Quantity Generator
Description: Handler: generates 1,000 kg or more of hazardous waste during any calendar month; or generates more than 1 kg of acutely hazardous waste during any calendar month; or generates more than 100 kg of any residue or contaminated soil, waste or other debris resulting from the cleanup of a spill, into or on any land or water, of acutely hazardous waste during any calendar month; or generates 1 kg or less of acutely hazardous waste during any calendar month, and accumulates more than 1 kg of acutely hazardous waste at any time; or generates 100 kg or less of any residue or contaminated soil, waste or other debris resulting from the cleanup of a spill, into or on any land or water, of acutely hazardous waste during any calendar month, and accumulates more than 100 kg of that material at any time

Owner/Operator Summary:

Owner/operator name: NICKLES ENTERPRISES & ASSOCIATES LLC
Owner/operator address: POWERS FERRY RD STE 250
ATLANTA, GA 30339

Owner/operator country: US
Owner/operator telephone: Not reported
Legal status: Private
Owner/Operator Type: Owner
Owner/Op start date: 10/29/2007
Owner/Op end date: Not reported

Owner/operator name: NICKLES ENTERPRISES & ASSOCIATES LLC

MAP FINDINGS
FOCUS MAP 3

Map ID	Site	Database(s)	EPA ID Number
--------	------	-------------	---------------

ATLANTA METAL INC (Continued)

1010784129

Owner/operator address: POWERS FERRY RD STE 250
ATLANTA, GA 30339
Owner/operator country: US
Owner/operator telephone: Not reported
Legal status: Private
Owner/Operator Type: Operator
Owner/Op start date: 10/29/2007
Owner/Op end date: Not reported

Handler Activities Summary:

U.S. importer of hazardous waste: No
Mixed waste (haz. and radioactive): No
Recycler of hazardous waste: No
Transporter of hazardous waste: No
Treater, storer or disposer of HW: No
Underground injection activity: No
On-site burner exemption: No
Furnace exemption: No
Used oil fuel burner: No
Used oil processor: No
Used oil refiner: No
Used oil fuel marketer to burner: No
Used oil Specification marketer: No
Used oil transfer facility: No
Used oil transporter: No
Off-site waste receiver: Commercial status unknown

Hazardous Waste Summary:

Waste code: D007
Waste name: CHROMIUM

Waste code: D008
Waste name: LEAD

Violation Status: No violations found

Evaluation Action Summary:

Evaluation date: 08/14/2009
Evaluation: COMPLIANCE EVALUATION INSPECTION ON-SITE
Area of violation: Not reported
Date achieved compliance: Not reported
Evaluation lead agency: EPA

19

**75 AIRLINE STREET PROPERTY
75 AIRLINE ST. SE
ATLANTA, GA**

**BROWNFIELDS S108891726
N/A**

BROWNFIELD:

Type: N-HSI
Type 2: Response Actions (Non-HSI and HSI Properties)
Cleanup Plan Date: 10/25/2007
Cleanup Completed: Planned
Acreage: 0.803
Risk: Residential
Restricted: No

MAP FINDINGS
FOCUS MAP 3

Map ID	Site	Database(s)	EPA ID Number
19	ATLANTA METAL INC 75 AIRLINE ST SE ATLANTA, GA 30312	AIRS	S107749824 N/A
	GA AIRS:		
	Record Type:	Not reported	
	State County fips:	Not reported	
	State Facility identifier:	312100090	
	Facility Registry identifier:	Not reported	
	Facility Category:	Not reported	
	Oris Facility code:	Not reported	
	Sic Primary:	Not reported	
	Naics Primary:	Not reported	
	Site Description:	Not reported	
	Facility County:	Not reported	
	Nti Site id:	Not reported	
	Dun And bradstreet number:	Not reported	
	Tri Id number:	Not reported	
	Submittal Flag:	Not reported	
	Tribal Code:	Not reported	
	Facility Address2:	N/A	
	AIRS Number:	041312100090	
	SIC Code:	5093	
	Longitude:	000000	
	Latitude:	000000	
	Contact Name:	N/A N/A	
	Contact Company:	N/A	
	Contact Telephone:	N/A	
	Contact Telephone 2:	N/A	
	Contact Fax:	N/A	
	Contact Email:	N/A	
	Contact Address:	N/A	
	Contact Address 2:	N/A	
	Contact City,St,Zip:	N/A, GA 00000	
	Year:	06	
	County FIPS:	Not reported	
	GE AIRS CE:		
	Year:	Not reported	
	Record Type:	Not reported	
	State County Fips:	Not reported	
	State Facility Identifier:	Not reported	
	Emission Unit ID:	Not reported	
	Process ID:	Not reported	
	Pollutant Code:	Not reported	
	Primary Pct control Efficiency:	Not reported	
	Pct Capture Efficiency:	Not reported	
	Total Capture Control Efficiency:	Not reported	
	Primary Device Type Code:	Not reported	
	Secondary Device Type Code:	Not reported	
	Control System Description:	Not reported	
	Third Control Device Type Code:	Not reported	
	Fourth Control Device Type Code:	Not reported	
	Submittal Flag:	Not reported	
	Tribal Code:	Not reported	
	GE AIRS EM:		
	Year:	Not reported	
	Record Type:	Not reported	

MAP FINDINGS
FOCUS MAP 3

Map ID	Site	Database(s)	EPA ID Number
--------	------	-------------	---------------

ATLANTA METAL INC (Continued)

S107749824

State County Fips:	Not reported
State Facility Identifier:	Not reported
Emission Unit ID:	Not reported
Process Id:	Not reported
Pollutant Code:	Not reported
Emission Release Point ID:	Not reported
Start Date:	Not reported
End Date:	Not reported
Start Time:	Not reported
End Time:	Not reported
Emission Numeric Value:	Not reported
Emission Unit Numerator:	Not reported
Emission Type:	Not reported
Em Reliability Indicator:	Not reported
Factor Numeric Value:	Not reported
Factor Unit Numerator:	Not reported
Factor Unit Denominator:	Not reported
Material:	Not reported
Material Id:	Not reported
Emission Calculation Method Code:	Not reported
Ef Reliability Indicator:	Not reported
Rule Effectiveness:	Not reported
Rule Effectiveness Method:	Not reported
Hap Emissions Performance Level:	Not reported
Control Status:	Not reported
Emission Data Level:	Not reported
Submittal Flag:	Not reported
Tribal Code:	Not reported

GE AIRS EP:

Year:	Not reported
Record Type:	Not reported
State County Fips:	Not reported
State Facility Identifier:	Not reported
Emission Unit ID:	Not reported
Emission Release Point ID:	Not reported
Process ID:	Not reported
Scs Number:	Not reported
Process Mact Code:	Not reported
Emission Process Description:	Not reported
Winter Throughput Pct:	Not reported
Spring Throughput Pct:	Not reported
Summer Throughput Pct:	Not reported
Fall Throughput Pct:	Not reported
Annual Average Days Per Week:	Not reported
Annual Average Weeks Per Year:	Not reported
Annual Average Hours Per Day:	Not reported
Annual Average Hours Per Year:	Not reported
Heat Content:	Not reported
Sulfur Content:	Not reported
Ash Content:	Not reported
Process Mact compliance Status:	Not reported
Submittal Flag:	Not reported
Tribal Code:	Not reported

GE AIRS ER:

MAP FINDINGS
FOCUS MAP 3

Map ID	Site	Database(s)	EPA ID Number
--------	------	-------------	---------------

ATLANTA METAL INC (Continued)

S107749824

Year:	Not reported
Record Type:	Not reported
State County Fips:	Not reported
State Facility Identifier:	Not reported
Emission Release Point ID:	Not reported
Emission Release Point Type:	Not reported
Stack Height:	Not reported
Stack Diameter:	Not reported
Stack Fenceline Distance:	Not reported
Exit Gas Temperature:	Not reported
Exit Gas Velocity:	Not reported
Exit Gas Flowrate:	Not reported
X Coordinate:	Not reported
Y Coordinate:	Not reported
Utm Zone:	Not reported
X Y coordinate Type:	Not reported
Horizontal Area Fugitive:	Not reported
Release Height Fugitive:	Not reported
Fugitive Dimensions Unit:	Not reported
Emission Release Point Description:	Not reported
Submittal Flag:	Not reported
Horizontal Collection method Code:	Not reported
Horizontal Accuracy Measure:	Not reported
Horizontal Reference datum Code:	Not reported
Reference Point Code:	Not reported
Source Map scale Number:	Not reported
Coordinate Data source Code:	Not reported
Tribal Code:	Not reported

GE AIRS EU:

Year:	Not reported
Record Type:	Not reported
State County Fips:	Not reported
State Facility Identifier:	Not reported
Emission Unit ID:	Not reported
Oris Boiler ID:	Not reported
Sic Unit Level:	Not reported
Naics Unit Level:	Not reported
Design Capacity:	Not reported
Design Capacity Unit Numerator:	Not reported
Design Capacity Unit Denominator:	Not reported
Max Nameplate Capacity:	Not reported
Emission Unit Description:	Not reported
Submittal Flag:	Not reported
Tribal Code:	Not reported

GE AIRS PE:

Year:	Not reported
Record Type:	Not reported
State County fips:	Not reported
State Facility identifier:	Not reported
Emission Unit id:	Not reported
Process ID:	Not reported
Start Date:	Not reported
End Date:	Not reported
Start Time:	Not reported

MAP FINDINGS
FOCUS MAP 3

Map ID	Site	Database(s)	EPA ID Number
	ATLANTA METAL INC (Continued)		S107749824
	End Time:	Not reported	
	Actual Throughput:	Not reported	
	Throughput Unit numerator:	Not reported	
	Material:	Not reported	
	Material lo:	Not reported	
	Period Days per week:	Not reported	
	Period Weeks per period:	Not reported	
	Period Hours per day:	Not reported	
	Period Hours per period:	Not reported	
	Submittal Flag:	Not reported	
	Tribal Code:	Not reported	
	GE AIRS TR:		
	Year:	Not reported	
	Record Type:	Not reported	
	State County fips:	Not reported	
	Organization Name:	Not reported	
	Transaction Type:	Not reported	
	Inventory Year:	Not reported	
	Inventory Type code:	Not reported	
	Transaction Create date:	Not reported	
	Incremental Submission number:	Not reported	
	Reliability Indicator:	Not reported	
	Transaction Comments:	Not reported	
	Contact Person name:	Not reported	
	Contact Phone number:	Not reported	
	Telephone Number type name:	Not reported	
	Electronic Address text:	Not reported	
	Electronic Address type name:	Not reported	
	Source Type:	Not reported	
	Affiliation Type:	Not reported	
	Format Version:	Not reported	
	Tribal Code:	Not reported	
	Record Type:	Not reported	
	State County fips:	Not reported	
	State Facility identifier:	312100090	
	Facility Registry identifier:	Not reported	
	Facility Category:	Not reported	
	Oris Facility code:	Not reported	
	Sic Primary:	Not reported	
	Naics Primary:	Not reported	
	Site Description:	Not reported	
	Facility County:	Not reported	
	Nti Site id:	Not reported	
	Dun And bradstreet number:	Not reported	
	Tri Id number:	Not reported	
	Submittal Flag:	Not reported	
	Tribal Code:	Not reported	
	Facility Address2:	N/A	
	AIRS Number:	041312100090	
	SIC Code:	5093	
	Longitude:	000000	
	Latitude:	000000	
	Contact Name:	N/A N/A	
	Contact Company:	N/A	

MAP FINDINGS
 FOCUS MAP 3

Map ID Site Database(s) EPA ID Number

ATLANTA METAL INC (Continued)

S107749824

Contact Telephone:	N/A
Contact Telephone 2:	N/A
Contact Fax:	N/A
Contact Email:	N/A
Contact Address:	N/A
Contact Address 2:	N/A
Contact City,St,Zip:	N/A, GA 00000
Year:	Not reported
County FIPS:	Not reported
GE AIRS CE:	
Year:	Not reported
Record Type:	Not reported
State County Fips:	Not reported
State Facility Identifier:	Not reported
Emission Unit ID:	Not reported
Process ID:	Not reported
Pollutant Code:	Not reported
Primary Pct control Efficiency:	Not reported
Pct Capture Efficiency:	Not reported
Total Capture Control Efficiency:	Not reported
Primary Device Type Code:	Not reported
Secondary Device Type Code:	Not reported
Control System Description:	Not reported
Third Control Device Type Code:	Not reported
Fourth Control Device Type Code:	Not reported
Submittal Flag:	Not reported
Tribal Code:	Not reported
GE AIRS EM:	
Year:	Not reported
Record Type:	Not reported
State County Fips:	Not reported
State Facility Identifier:	Not reported
Emission Unit ID:	Not reported
Process Id:	Not reported
Pollutant Code:	Not reported
Emission Release Point ID:	Not reported
Start Date:	Not reported
End Date:	Not reported
Start Time:	Not reported
End Time:	Not reported
Emission Numeric Value:	Not reported
Emission Unit Numerator:	Not reported
Emission Type:	Not reported
Em Reliability Indicator:	Not reported
Factor Numeric Value:	Not reported
Factor Unit Numerator:	Not reported
Factor Unit Denominator:	Not reported
Material:	Not reported
Material Io:	Not reported
Emission Calculation Method Code:	Not reported
Ef Reliability Indicator:	Not reported
Rule Effectiveness:	Not reported
Rule Effectiveness Method:	Not reported
Hap Emissions Performance Level:	Not reported
Control Status:	Not reported

MAP FINDINGS
FOCUS MAP 3

Map ID Site Database(s) EPA ID Number

ATLANTA METAL INC (Continued)

S107749824

Emission Data Level:	Not reported
Submittal Flag:	Not reported
Tribal Code:	Not reported
GE AIRS EP:	
Year:	Not reported
Record Type:	Not reported
State County Fips:	Not reported
State Facility Identifier:	Not reported
Emission Unit ID:	Not reported
Emission Release Point ID:	Not reported
Process ID:	Not reported
Scc Number:	Not reported
Process Mact Code:	Not reported
Emission Process Description:	Not reported
Winter Throughput Pct:	Not reported
Spring Throughput Pct:	Not reported
Summer Throughput Pct:	Not reported
Fall Throughput Pct:	Not reported
Annual Average Days Per Week:	Not reported
Annual Average Weeks Per Year:	Not reported
Annual Average Hours Per Day:	Not reported
Annual Average Hours Per Year:	Not reported
Heat Content:	Not reported
Sulfur Content:	Not reported
Ash Content:	Not reported
Process Mact compliance Status:	Not reported
Submittal Flag:	Not reported
Tribal Code:	Not reported
GE AIRS ER:	
Year:	Not reported
Record Type:	Not reported
State County Fips:	Not reported
State Facility Identifier:	Not reported
Emission Release Point ID:	Not reported
Emission Release Point Type:	Not reported
Stack Height:	Not reported
Stack Diameter:	Not reported
Stack Fenceline Distance:	Not reported
Exit Gas Temperature:	Not reported
Exit Gas Velocity:	Not reported
Exit Gas Flowrate:	Not reported
X Coordinate:	Not reported
Y Coordinate:	Not reported
Utm Zone:	Not reported
X Y coordinate Type:	Not reported
Horizontal Area Fugitive:	Not reported
Release Height Fugitive:	Not reported
Fugitive Dimensions Unit:	Not reported
Emission Release Point Description:	Not reported
Submittal Flag:	Not reported
Horizontal Collection method Code:	Not reported
Horizontal Accuracy Measure:	Not reported
Horizontal Reference datum Code:	Not reported
Reference Point Code:	Not reported

MAP FINDINGS
FOCUS MAP 3

Map ID	Site	Database(s)	EPA ID Number
	ATLANTA METAL INC (Continued)		S107749824
	Source Map scale Number:	Not reported	
	Coordinate Data source Code:	Not reported	
	Tribal Code:	Not reported	
	GE AIRS EU:		
	Year:	Not reported	
	Record Type:	Not reported	
	State County Fips:	Not reported	
	State Facility Identifier:	Not reported	
	Emission Unit ID:	Not reported	
	Oris Boiler ID:	Not reported	
	Sic Unit Level:	Not reported	
	Naics Unit Level:	Not reported	
	Design Capacity:	Not reported	
	Design Capacity Unit Numerator:	Not reported	
	Design Capacity Unit Denominator:	Not reported	
	Max Nameplate Capacity:	Not reported	
	Emission Unit Description:	Not reported	
	Submittal Flag:	Not reported	
	Tribal Code:	Not reported	
	GE AIRS PE:		
	Year:	Not reported	
	Record Type:	Not reported	
	State County fips:	Not reported	
	State Facility identifier:	Not reported	
	Emission Unit id:	Not reported	
	Process ID:	Not reported	
	Start Date:	Not reported	
	End Date:	Not reported	
	Start Time:	Not reported	
	End Time:	Not reported	
	Actual Throughput:	Not reported	
	Throughput Unit numerator:	Not reported	
	Material:	Not reported	
	Material lo:	Not reported	
	Period Days per week:	Not reported	
	Period Weeks per period:	Not reported	
	Period Hours per day:	Not reported	
	Period Hours per period:	Not reported	
	Submittal Flag:	Not reported	
	Tribal Code:	Not reported	
	GE AIRS TR:		
	Year:	Not reported	
	Record Type:	Not reported	
	State County fips:	Not reported	
	Organization Name:	Not reported	
	Transaction Type:	Not reported	
	Inventory Year:	Not reported	
	Inventory Type code:	Not reported	
	Transaction Create date:	Not reported	
	Incremental Submission number:	Not reported	
	Reliability Indicator:	Not reported	
	Transaction Comments:	Not reported	
	Contact Person name:	Not reported	

MAP FINDINGS
FOCUS MAP 3

Map ID Site Database(s) EPA ID Number

ATLANTA METAL INC (Continued)

S107749824

Contact Phone number:	Not reported
Telephone Number type name:	Not reported
Electronic Address text:	Not reported
Electronic Address type name:	Not reported
Source Type:	Not reported
Affiliation Type:	Not reported
Format Version:	Not reported
Tribal Code:	Not reported
Record Type:	Not reported
State County fips:	Not reported
State Facility identifier:	312100090
Facility Registry identifier:	Not reported
Facility Category:	Not reported
Oris Facility code:	Not reported
Sic Primary:	Not reported
Naics Primary:	Not reported
Site Description:	Not reported
Facility County:	Not reported
Nti Site id:	Not reported
Dun And bradstreet number:	Not reported
Tri Id number:	Not reported
Submittal Flag:	Not reported
Tribal Code:	Not reported
Facility Address2:	N/A
AIRS Number:	041312100090
SIC Code:	5093
Longitude:	000000
Latitude:	000000
Contact Name:	N/A N/A
Contact Company:	N/A
Contact Telephone:	N/A
Contact Telephone 2:	N/A
Contact Fax:	N/A
Contact Email:	N/A
Contact Address:	N/A
Contact Address 2:	N/A
Contact City,St,Zip:	N/A, GA 00000
Year:	Not reported
County FIPS:	Not reported
GE AIRS CE:	
Year:	Not reported
Record Type:	Not reported
State County Fips:	Not reported
State Facility Identifier:	Not reported
Emission Unit ID:	Not reported
Process ID:	Not reported
Pollutant Code:	Not reported
Primary Pct control Efficiency:	Not reported
Pct Capture Efficiency:	Not reported
Total Capture Control Efficiency:	Not reported
Primary Device Type Code:	Not reported
Secondary Device Type Code:	Not reported
Control System Description:	Not reported
Third Control Device Type Code:	Not reported
Fourth Control Device Type Code:	Not reported

MAP FINDINGS
FOCUS MAP 3

Map ID	Site	Database(s)	EPA ID Number
--------	------	-------------	---------------

ATLANTA METAL INC (Continued)

S107749824

Submittal Flag:	Not reported
Tribal Code:	Not reported
GE AIRS EM:	
Year:	Not reported
Record Type:	Not reported
State County Fips:	Not reported
State Facility Identifier:	Not reported
Emission Unit ID:	Not reported
Process Id:	Not reported
Pollutant Code:	Not reported
Emission Release Point ID:	Not reported
Start Date:	Not reported
End Date:	Not reported
Start Time:	Not reported
End Time:	Not reported
Emission Numeric Value:	Not reported
Emission Unit Numerator:	Not reported
Emission Type:	Not reported
Em Reliability Indicator:	Not reported
Factor Numeric Value:	Not reported
Factor Unit Numerator:	Not reported
Factor Unit Denominator:	Not reported
Material:	Not reported
Material Id:	Not reported
Emission Calculation Method Code:	Not reported
Ef Reliability Indicator:	Not reported
Rule Effectiveness:	Not reported
Rule Effectiveness Method:	Not reported
Hap Emissions Performance Level:	Not reported
Control Status:	Not reported
Emission Data Level:	Not reported
Submittal Flag:	Not reported
Tribal Code:	Not reported
GE AIRS EP:	
Year:	Not reported
Record Type:	Not reported
State County Fips:	Not reported
State Facility Identifier:	Not reported
Emission Unit ID:	Not reported
Emission Release Point ID:	Not reported
Process ID:	Not reported
Scs Number:	Not reported
Process Mact Code:	Not reported
Emission Process Description:	Not reported
Winter Throughput Pct:	Not reported
Spring Throughput Pct:	Not reported
Summer Throughput Pct:	Not reported
Fall Throughput Pct:	Not reported
Annual Average Days Per Week:	Not reported
Annual Average Weeks Per Year:	Not reported
Annual Average Hours Per Day:	Not reported
Annual Average Hours Per Year:	Not reported
Heat Content:	Not reported
Sulfur Content:	Not reported

MAP FINDINGS
FOCUS MAP 3

Map ID	Site	Database(s)	EPA ID Number
	ATLANTA METAL INC (Continued)		S107749824
	Ash Content:	Not reported	
	Process Mact compliance Status:	Not reported	
	Submittal Flag:	Not reported	
	Tribal Code:	Not reported	
	GE AIRS ER:		
	Year:	Not reported	
	Record Type:	Not reported	
	State County Fips:	Not reported	
	State Facility Identifier:	Not reported	
	Emission Release Point ID:	Not reported	
	Emission Release Point Type:	Not reported	
	Stack Height:	Not reported	
	Stack Diameter:	Not reported	
	Stack Fenceline Distance:	Not reported	
	Exit Gas Temperature:	Not reported	
	Exit Gas Velocity:	Not reported	
	Exit Gas Flowrate:	Not reported	
	X Coordinate:	Not reported	
	Y Coordinate:	Not reported	
	Utm Zone:	Not reported	
	X Y coordinate Type:	Not reported	
	Horizontal Area Fugitive:	Not reported	
	Release Height Fugitive:	Not reported	
	Fugitive Dimensions Unit:	Not reported	
	Emission Release Point Description:	Not reported	
	Submittal Flag:	Not reported	
	Horizontal Collection method Code:	Not reported	
	Horizontal Accuracy Measure:	Not reported	
	Horizontal Reference datum Code:	Not reported	
	Reference Point Code:	Not reported	
	Source Map scale Number:	Not reported	
	Coordinate Data source Code:	Not reported	
	Tribal Code:	Not reported	
	GE AIRS EU:		
	Year:	Not reported	
	Record Type:	Not reported	
	State County Fips:	Not reported	
	State Facility Identifier:	Not reported	
	Emission Unit ID:	Not reported	
	Oris Boiler ID:	Not reported	
	Sic Unit Level:	Not reported	
	Naics Unit Level:	Not reported	
	Design Capacity:	Not reported	
	Design Capacity Unit Numerator:	Not reported	
	Design Capacity Unit Denominator:	Not reported	
	Max Nameplate Capacity:	Not reported	
	Emission Unit Description:	Not reported	
	Submittal Flag:	Not reported	
	Tribal Code:	Not reported	
	GE AIRS PE:		
	Year:	Not reported	
	Record Type:	Not reported	
	State County fips:	Not reported	

MAP FINDINGS
FOCUS MAP 3

Map ID	Site	Database(s)	EPA ID Number
--------	------	-------------	---------------

ATLANTA METAL INC (Continued)

S107749824

State Facility identifier:	Not reported
Emission Unit id:	Not reported
Process ID:	Not reported
Start Date:	Not reported
End Date:	Not reported
Start Time:	Not reported
End Time:	Not reported
Actual Throughput:	Not reported
Throughput Unit numerator:	Not reported
Material:	Not reported
Material lo:	Not reported
Period Days per week:	Not reported
Period Weeks per period:	Not reported
Period Hours per day:	Not reported
Period Hours per period:	Not reported
Submittal Flag:	Not reported
Tribal Code:	Not reported

GE AIRS TR:

Year:	Not reported
Record Type:	Not reported
State County fips:	Not reported
Organization Name:	Not reported
Transaction Type:	Not reported
Inventory Year:	Not reported
Inventory Type code:	Not reported
Transaction Create date:	Not reported
Incremental Submission number:	Not reported
Reliability Indicator:	Not reported
Transaction Comments:	Not reported
Contact Person name:	Not reported
Contact Phone number:	Not reported
Telephone Number type name:	Not reported
Electronic Address text:	Not reported
Electronic Address type name:	Not reported
Source Type:	Not reported
Affiliation Type:	Not reported
Format Version:	Not reported
Tribal Code:	Not reported

20

ARAMARK UNIFORM SERVICES
670 DEKALB AVENUE
ATLANTA, GA 30307

RCRA-SQG 1000404037
FINDS GAD078118494
GA NON-HSI
LUST
UST

RCRA-SQG:

Date form received by agency:	01/04/2006
Facility name:	ARAMARK UNIFORM SERVICES
Facility address:	670 DEKALB AVENUE ATLANTA, GA 30307
EPA ID:	GAD078118494
Mailing address:	WARRENVILLE RD DOWNERS GROVE, IL 60515
Contact:	SAMUEL J NIEMANN
Contact address:	401 GLEN IRIS DR

MAP FINDINGS
FOCUS MAP 3

Map ID Site Database(s) EPA ID Number

ARAMARK UNIFORM SERVICES (Continued)

1000404037

ATLANTA, GA 30308
 Contact country: US
 Contact telephone: (317) 581-0668
 Contact email: Not reported
 EPA Region: 04
 Land type: Private
 Classification: Small Small Quantity Generator
 Description: Handler: generates more than 100 and less than 1000 kg of hazardous waste during any calendar month and accumulates less than 6000 kg of hazardous waste at any time; or generates 100 kg or less of hazardous waste during any calendar month, and accumulates more than 1000 kg of hazardous waste at any time

Owner/Operator Summary:

Owner/operator name: ARATEX SERVICES INC
 Owner/operator address: OWNERSTREET
 OWNERCITY, WY 99999
 Owner/operator country: Not reported
 Owner/operator telephone: (404) 555-1212
 Legal status: Private
 Owner/Operator Type: Owner
 Owner/Op start date: 01/01/0001
 Owner/Op end date: Not reported

Owner/operator name: OPERNAME
 Owner/operator address: OPERSTREET
 OPERCITY, WY 99999
 Owner/operator country: Not reported
 Owner/operator telephone: (404) 555-1212
 Legal status: Private
 Owner/Operator Type: Operator
 Owner/Op start date: 01/01/0001
 Owner/Op end date: Not reported

Owner/operator name: ARAMARK UNIFORM & CAREER APPAREL, INC.
 Owner/operator address: Not reported
 Not reported
 Owner/operator country: US
 Owner/operator telephone: Not reported
 Legal status: Private
 Owner/Operator Type: Operator
 Owner/Op start date: 01/01/1987
 Owner/Op end date: Not reported

Owner/operator name: OPERNAME
 Owner/operator address: OPERSTREET
 OPERCITY, WY 99999
 Owner/operator country: Not reported
 Owner/operator telephone: (404) 555-1212
 Legal status: Private
 Owner/Operator Type: Operator
 Owner/Op start date: Not reported
 Owner/Op end date: Not reported

Owner/operator name: ARATEX SERVICES INC
 Owner/operator address: OWNERSTREET
 OWNERCITY, WY 99999

MAP FINDINGS
FOCUS MAP 3

Map ID Site Database(s) EPA ID Number

ARAMARK UNIFORM SERVICES (Continued)

1000404037

Owner/operator country: Not reported
Owner/operator telephone: (404) 555-1212
Legal status: Private
Owner/Operator Type: Owner
Owner/Op start date: Not reported
Owner/Op end date: Not reported

Owner/operator name: ARAMARK UNIFORM & CAREER APPAREL, INC.
Owner/operator address: 115 N. FIRST STREET
BURBANK, CA 91502

Owner/operator country: US
Owner/operator telephone: Not reported
Legal status: Private
Owner/Operator Type: Owner
Owner/Op start date: 01/01/1987
Owner/Op end date: Not reported

Handler Activities Summary:

U.S. importer of hazardous waste: No
Mixed waste (haz. and radioactive): No
Recycler of hazardous waste: No
Transporter of hazardous waste: No
Treater, storer or disposer of HW: No
Underground injection activity: No
On-site burner exemption: No
Furnace exemption: No
Used oil fuel burner: No
Used oil processor: No
User oil refiner: No
Used oil fuel marketer to burner: No
Used oil Specification marketer: No
Used oil transfer facility: No
Used oil transporter: No
Off-site waste receiver: Commercial status unknown

Universal Waste Summary:

Waste type: Batteries
Accumulated waste on-site: No
Generated waste on-site: No

Waste type: Lamps
Accumulated waste on-site: No
Generated waste on-site: No

Waste type: Pesticides
Accumulated waste on-site: No
Generated waste on-site: No

Waste type: Thermostats
Accumulated waste on-site: No
Generated waste on-site: No

Historical Generators:

Date form received by agency: 02/18/2004
Facility name: ARAMARK UNIFORM SERVICES
Classification: Small Quantity Generator

MAP FINDINGS
FOCUS MAP 3

Map ID Site Database(s) EPA ID Number

ARAMARK UNIFORM SERVICES (Continued)

1000404037

Date form received by agency: 06/25/1985
Facility name: ARAMARK UNIFORM SERVICES
Site name: ARATEX SERVICES INC
Classification: Not a generator, verified

Hazardous Waste Summary:

Waste code: D039
Waste name: TETRACHLOROETHYLENE

Waste code: D040
Waste name: TRICHLOROETHYLENE

Waste code: F002
Waste name: THE FOLLOWING SPENT HALOGENATED SOLVENTS: TETRACHLOROETHYLENE, METHYLENE CHLORIDE, TRICHLOROETHYLENE, 1,1,1-TRICHLOROETHANE, CHLOROBENZENE, 1,1,2-TRICHLORO-1,2,2-TRIFLUOROETHANE, ORTHO-DICHLOROBENZENE, TRICHLOROFLUOROMETHANE, AND 1,1,2-TRICHLOROETHANE; ALL SPENT SOLVENT MIXTURES/BLENDS CONTAINING, BEFORE USE, A TOTAL OF TEN PERCENT OR MORE (BY VOLUME) OF ONE OR MORE OF THE ABOVE HALOGENATED SOLVENTS OR THOSE LISTED IN F001, F004, OR F005, AND STILL BOTTOMS FROM THE RECOVERY OF THESE SPENT SOLVENTS AND SPENT SOLVENT MIXTURES.

Waste code: F002
Waste name: THE FOLLOWING SPENT HALOGENATED SOLVENTS: TETRACHLOROETHYLENE, METHYLENE CHLORIDE, TRICHLOROETHYLENE, 1,1,1-TRICHLOROETHANE, CHLOROBENZENE, 1,1,2-TRICHLORO-1,2,2-TRIFLUOROETHANE, ORTHO-DICHLOROBENZENE, TRICHLOROFLUOROMETHANE, AND 1,1,2-TRICHLOROETHANE; ALL SPENT SOLVENT MIXTURES/BLENDS CONTAINING, BEFORE USE, A TOTAL OF TEN PERCENT OR MORE (BY VOLUME) OF ONE OR MORE OF THE ABOVE HALOGENATED SOLVENTS OR THOSE LISTED IN F001, F004, OR F005, AND STILL BOTTOMS FROM THE RECOVERY OF THESE SPENT SOLVENTS AND SPENT SOLVENT MIXTURES.

Waste code: D039
Waste name: TETRACHLOROETHYLENE

Waste code: D040
Waste name: TRICHLOROETHYLENE

Waste code: F002
Waste name: THE FOLLOWING SPENT HALOGENATED SOLVENTS: TETRACHLOROETHYLENE, METHYLENE CHLORIDE, TRICHLOROETHYLENE, 1,1,1-TRICHLOROETHANE, CHLOROBENZENE, 1,1,2-TRICHLORO-1,2,2-TRIFLUOROETHANE, ORTHO-DICHLOROBENZENE, TRICHLOROFLUOROMETHANE, AND 1,1,2-TRICHLOROETHANE; ALL SPENT SOLVENT MIXTURES/BLENDS CONTAINING, BEFORE USE, A TOTAL OF TEN PERCENT OR MORE (BY VOLUME) OF ONE OR MORE OF THE ABOVE HALOGENATED SOLVENTS OR THOSE LISTED IN F001, F004, OR F005, AND STILL BOTTOMS FROM THE RECOVERY OF THESE SPENT SOLVENTS AND SPENT SOLVENT MIXTURES.

Violation Status: No violations found

Evaluation Action Summary:

Evaluation date: 05/19/1986
Evaluation: NON-FINANCIAL RECORD REVIEW

MAP FINDINGS
FOCUS MAP 3

Map ID Site Database(s) EPA ID Number

ARAMARK UNIFORM SERVICES (Continued)

1000404037

Area of violation: Not reported
Date achieved compliance: Not reported
Evaluation lead agency: State

FINDS:

Registry ID: 110005669268

Environmental Interest/Information System

RCRAInfo is a national information system that supports the Resource Conservation and Recovery Act (RCRA) program through the tracking of events and activities related to facilities that generate, transport, and treat, store, or dispose of hazardous waste. RCRAInfo allows RCRA program staff to track the notification, permit, compliance, and corrective action activities required under RCRA.

NON-HSI:

Latitude: 33.753
Longitude: -84.365
Ground Water Pathway Score: 9.1
On-Site Pathway Score: 10
Report Date: Not reported
Contamination: Not reported

LUST:

Facility ID: 00600608
Leak ID: 1
Description: Confirmed Release Received
Cleanup Status: NFA - No Further Action
Date Received: 1/29/1991
Project Officer: Troup,Nancy

Facility ID: 00600608
Leak ID: 1
Description: Confirmed Release Received
Cleanup Status: NFA - No Further Action
Date Received: 1/8/1991
Project Officer: Troup,Nancy

UST:

Facility:

Facility Id: 600608
Facility Status: Closed
Facility Type: Commercial
Contact Id: 6895
Owner Name: ARATEX SERVICES INC
Owner Address: 1834 WALDEN OFFICE SQ SUITE 450
Owner City: SCHAUMBURG
Owner State: IL
Owner Zip: 60173
Owner City,St,Zip: SCHAUMBURG, IL 60173
Owner Telephone: 708-397-9500
District: PIRT 3

MAP FINDINGS
FOCUS MAP 3

Map ID Site Database(s) EPA ID Number

ARAMARK UNIFORM SERVICES (Continued)

1000404037

Tank ID: 1
 Status Date: 9/1/1989
Status: Removed From Ground
 Product1: Gas
 Material: Bare Steel
 Capacity: 8000
 Pipe Material: Galvanized Steel
 Pipe Type: Not Marked
 Overfill Protection: Not reported
 Overfill Installed: Not reported
 Tank Exempt From Spill: Not reported
 Spill Date: Not reported

Tank ID: 2
 Status Date: 9/1/1989
Status: Removed From Ground
 Product1: Diesel
 Material: Bare Steel
 Capacity: 14000
 Pipe Material: Galvanized Steel
 Pipe Type: Not Marked
 Overfill Protection: Not reported
 Overfill Installed: Not reported
 Tank Exempt From Spill: Not reported
 Spill Date: Not reported

Tank ID: 3
 Status Date: 9/1/1989
Status: Closed In Ground
 Product1: Other
 Material: Bare Steel
 Capacity: Not reported
 Pipe Material: Galvanized Steel
 Pipe Type: Not Marked
 Overfill Protection: Not reported
 Overfill Installed: Not reported
 Tank Exempt From Spill: Not reported
 Spill Date: Not reported

Tank ID: 4
 Status Date: 9/1/1989
Status: Closed In Ground
 Product1: Other
 Material: Bare Steel
 Capacity: Not reported
 Pipe Material: Galvanized Steel
 Pipe Type: Not Marked
 Overfill Protection: Not reported
 Overfill Installed: Not reported
 Tank Exempt From Spill: Not reported
 Spill Date: Not reported

MAP FINDINGS
FOCUS MAP 3

Map ID	Site	Database(s)	EPA ID Number
20	SERVISCO INC 670 DEKALB AVE ATLANTA, GA 30307	RCRA-NonGen FINDS	1000433354 GAD981224918
	<p>RCRA-NonGen:</p> <p>Date form received by agency: 11/24/1986</p> <p>Facility name: SERVISCO INC</p> <p>Facility address: 670 DEKALB AVE ATLANTA, GA 30307</p> <p>EPA ID: GAD981224918</p> <p>Mailing address: DEKALB AVE ATLANTA, GA 30307</p> <p>Contact: JIM MONTGOMERY</p> <p>Contact address: 670 DEKALB AVE ATLANTA, GA 30307</p> <p>Contact country: US</p> <p>Contact telephone: (404) 681-1731</p> <p>Contact email: Not reported</p> <p>EPA Region: 04</p> <p>Classification: Non-Generator</p> <p>Description: Handler: Non-Generators do not presently generate hazardous waste</p> <p>Owner/Operator Summary:</p> <p>Owner/operator name: OPERNAME</p> <p>Owner/operator address: OPERSTREET OPERCITY, WY 99999</p> <p>Owner/operator country: Not reported</p> <p>Owner/operator telephone: (404) 555-1212</p> <p>Legal status: Private</p> <p>Owner/Operator Type: Operator</p> <p>Owner/Op start date: Not reported</p> <p>Owner/Op end date: Not reported</p> <p>Owner/operator name: MONTGOMERY JIM</p> <p>Owner/operator address: OWNERSTREET OWNERCITY, WY 99999</p> <p>Owner/operator country: Not reported</p> <p>Owner/operator telephone: (404) 555-1212</p> <p>Legal status: Private</p> <p>Owner/Operator Type: Owner</p> <p>Owner/Op start date: Not reported</p> <p>Owner/Op end date: Not reported</p> <p>Handler Activities Summary:</p> <p>U.S. importer of hazardous waste: No</p> <p>Mixed waste (haz. and radioactive): Unknown</p> <p>Recycler of hazardous waste: No</p> <p>Transporter of hazardous waste: No</p> <p>Treater, storer or disposer of HW: No</p> <p>Underground injection activity: No</p> <p>On-site burner exemption: No</p> <p>Furnace exemption: No</p> <p>Used oil fuel burner: No</p> <p>Used oil processor: No</p> <p>User oil refiner: No</p> <p>Used oil fuel marketer to burner: No</p> <p>Used oil Specification marketer: No</p> <p>Used oil transfer facility: No</p>		

MAP FINDINGS
FOCUS MAP 3

Map ID	Site	Database(s)	EPA ID Number
--------	------	-------------	---------------

SERVISCO INC (Continued)

1000433354

Used oil transporter: No
Off-site waste receiver: Verified to be non-commercial

Hazardous Waste Summary:

Waste code: F002
Waste name: THE FOLLOWING SPENT HALOGENATED SOLVENTS: TETRACHLOROETHYLENE, METHYLENE CHLORIDE, TRICHLOROETHYLENE, 1,1,1-TRICHLOROETHANE, CHLOROBENZENE, 1,1,2-TRICHLORO-1,2,2-TRIFLUOROETHANE, ORTHO-DICHLOROBENZENE, TRICHLOROFLUOROMETHANE, AND 1,1,2-TRICHLOROETHANE; ALL SPENT SOLVENT MIXTURES/BLENDS CONTAINING, BEFORE USE, A TOTAL OF TEN PERCENT OR MORE (BY VOLUME) OF ONE OR MORE OF THE ABOVE HALOGENATED SOLVENTS OR THOSE LISTED IN F001, F004, OR F005, AND STILL BOTTOMS FROM THE RECOVERY OF THESE SPENT SOLVENTS AND SPENT SOLVENT MIXTURES.

Violation Status: No violations found

FINDS:

Registry ID: 110009356160

Environmental Interest/Information System

RCRAInfo is a national information system that supports the Resource Conservation and Recovery Act (RCRA) program through the tracking of events and activities related to facilities that generate, transport, and treat, store, or dispose of hazardous waste. RCRAInfo allows RCRA program staff to track the notification, permit, compliance, and corrective action activities required under RCRA.

20 ARAMARK UNIFORM SERVICES (670 DEKALB AVENUE ATLANTA, GA 30312)

SHWS S105565415 N/A

SHWS:

FACID: 10704
Regulated Substances(RS): 1,1-Dichloroethane-GW, 1,1-Dichloroethene-GW, Benzene-GW, Cumene-GW/Soil, Dichloroethylene, N.O.S.-GW/Soil, Ethylbenzene-GW, Naphthalene-GW/Soil, Tetrachloroethene-GW/Soil, Toluene-GW, trans-1,2-Dichloroethene-GW/Soil, Trichloroethene-GW/Soil, Vinyl chloride-GW, Xylenes-GW/Soil

RS Released/Threats to Health Env: This site has a known release of Tetrachloroethene in soil at levels exceeding the reportable quantity. This site has unlimited access. The nearest resident individual is between 301 and 1000 feet from the area affected by the release.

Status of Cleanup Activities: Hazardous Site Response Act cleanup levels have been met for source materials and soil. Cleanup activities are being conducted for groundwater.

GA EPD Dir Determination Re Correction Action: The Director has determined that this site requires corrective action.

Owner Name: Bisbane II, LLC
Owner Address: 2 Midtown Plaza Ste 1100; 1349 West Peachtree St. N.E.
Owner City,St,Zip: Atlanta, GA 30309-2956
Latitude: 33 45' 12"N
Longitude: 84 21 ' 54" W

MAP FINDINGS
FOCUS MAP 3

Map ID	Site	Database(s)	EPA ID Number
22	NEWARK GRP INC RECYLED FIBERS DI 797 WYLIE ST SE ATLANTA, GA 30316	LUST UST	U003984388 N/A
	LUST: Facility ID: 09060037 Leak ID: 1 Description: Confirmed Release Received Cleanup Status: NFA - Suspected Release Date Received: 9/12/1991 Project Officer: Muhanna,Shaheer L		
	UST: Facility: Facility Id: 9060037 Facility Status: Closed Facility Type: Industrial Contact Id: 50578 Owner Name: ULTIMA HOLDINGS Owner Address: 270 CARPENTER DRIVE SUITE 200 Owner City: ATLANTA Owner State: GA Owner Zip: 30328 Owner City,St,Zip: ATLANTA, GA 30328 Owner Telephone: 678-725-2000 District: PIRT 3		
	Tank ID: 1 Status Date: 8/21/2002 Status: Removed From Ground Product1: Gas Material: Bare Steel Capacity: 5000 Pipe Material: Unknown Pipe Type: Not Marked Overfill Protection: No Overfill Installed: Not reported Tank Exempt From Spill: No Spill Date: Not reported		
22	MILL TOWN LOFTS 791 WYLIE STREET ATLANTA, GA 30316	LUST	S107489417 N/A
	LUST: Facility ID: 10000949 Leak ID: 1 Description: Confirmed Release Received Cleanup Status: NFA - No Further Action Date Received: 8/4/2005 Project Officer: Adams,Kelly B		

MAP FINDINGS
FOCUS MAP 3

Map ID	Site	Database(s)	EPA ID Number
22	<p>MILL TOWN LOFTS 791 WYLIE STREET ATLANTA, GA 30316</p> <p>UST:</p> <p>Facility:</p> <p>Facility Id: 10000949 Facility Status: Closed Facility Type: Other Contact Id: 53905 Owner Name: MILL TOWN LOFT ASSOCIATION Owner Address: 270 CARPENTER DRIVE Owner City: ATLANTA Owner State: GA Owner Zip: 30328 Owner City,St,Zip: ATLANTA, GA 30328 Owner Telephone: 404-531-0378 District: Not reported</p> <p>Tank ID: 1 Status Date: 7/1/2005 Status: Removed From Ground Product1: Diesel Material: Bare Steel Capacity: 6100 Pipe Material: Not reported Pipe Type: Not reported Overfill Protection: No Overfill Installed: Not reported Tank Exempt From Spill: No Spill Date: Not reported</p>	UST	U004022695 N/A
23	<p>DYNAMIC METALS INC 616 DECATUR ST SE ATLANTA, GA 30312</p> <p>UST:</p> <p>Facility:</p> <p>Facility Id: 9060074 Facility Status: Closed Facility Type: Industrial Contact Id: 10070 Owner Name: DYNAMIC METALS INC Owner Address: 584 EDGEWOOD AVE NE Owner City: ATLANTA Owner State: GA Owner Zip: 30312 Owner City,St,Zip: ATLANTA, GA 30312 Owner Telephone: 404-577-2398 District: PIRT 3</p> <p>Tank ID: 1 Status Date: 7/12/1989 Status: Removed From Ground Product1: Gas Material: Bare Steel Capacity: 1000</p>	UST	U001491370 N/A

MAP FINDINGS
FOCUS MAP 3

Map ID Site Database(s) EPA ID Number

DYNAMIC METALS INC (Continued)

U001491370

Pipe Material: Unknown
Pipe Type: Not Marked
Overfill Protection: Not reported
Overfill Installed: Not reported
Tank Exempt From Spill: Not reported
Spill Date: Not reported

Tank ID: 2
Status Date: 7/12/1989
Status: Removed From Ground
Product1: Diesel
Material: Bare Steel
Capacity: 3000
Pipe Material: Unknown
Pipe Type: Not Marked
Overfill Protection: Not reported
Overfill Installed: Not reported
Tank Exempt From Spill: Not reported
Spill Date: Not reported

24

**JOHNSON MOTOR LINES
835 WYLIE ST
ATLANTA, GA 30316**

**CERC-NFRAP 1003867974
GAD980848469**

CERC-NFRAP:
Site ID: 0401790
Federal Facility: Not a Federal Facility
NPL Status: Not on the NPL
Non NPL Status: NFRAP

CERCLIS-NFRAP Site Contact Name(s):

Contact Title: RPM
Contact Name: Barbara Alfano
Contact Tel: (404) 562-8923

Contact Title: Not reported
Contact Name: Donna Bledsoe
Contact Tel: (404) 562-8778

Contact Title: Not reported
Contact Name: Carolyn Callihan
Contact Tel: (404) 562-8913

Contact Title: RPM
Contact Name: Randall Chaffins
Contact Tel: (404) 562-8910

Contact Title: NPL Coordinator
Contact Name: Cindy Gurley
Contact Tel: (404) 562-8817

Contact Title: RPM
Contact Name: Ralph Howard
Contact Tel: (404) 562-8829

Contact Title: Not reported

MAP FINDINGS
FOCUS MAP 3

Map ID Site Database(s) EPA ID Number

JOHNSON MOTOR LINES (Continued)

1003867974

Contact Name: Felicia Jackson
Contact Tel: (404) 562-8894

Contact Title: RPM
Contact Name: William Joyner
Contact Tel: (404) 562-8795

Contact Title: Not reported
Contact Name: Brenda Lane
Contact Tel: (404) 562-8908

Contact Title: RPM
Contact Name: Derek Matory
Contact Tel: (404) 562-8800

Contact Title: RPM
Contact Name: Carol Monell
Contact Tel: (404) 562-8719

Contact Title: RPM
Contact Name: Mike Norman
Contact Tel: (404) 562-8792

Contact Title: Not reported
Contact Name: Beth Walden
Contact Tel: (404) 562-8814

Contact Title: Not reported
Contact Name: Donna Webster
Contact Tel: (404) 562-8870

Contact Title: Not reported
Contact Name: Jennifer Wendel
Contact Tel: (404) 562-8799

CERCLIS-NFRAP Site Alias Name(s):

Alias Name: JOHNSON MOTOR LINES
Alias Address: Not reported
FULTON, GA

CERCLIS-NFRAP Assessment History:

Action: DISCOVERY
Date Started: Not reported
Date Completed: 03/01/1984
Priority Level: Not reported

Action: PRELIMINARY ASSESSMENT
Date Started: Not reported
Date Completed: 05/17/1985
Priority Level: NFRAP: No further Remedial Action planned

Action: ARCHIVE SITE
Date Started: Not reported
Date Completed: 05/17/1985
Priority Level: Not reported

MAP FINDINGS
FOCUS MAP 3

Map ID	Site	Database(s)	EPA ID Number
24	<p>ABANDONED FACILITY 835 WYLIE ST ATLANTA, GA 30316</p> <p>UST:</p> <p>Facility:</p> <p>Facility Id: 9060746 Facility Status: Closed Facility Type: Truck/Transport Contact Id: 465 Owner Name: SELIG ENTERPRISES INC Owner Address: 1100 SPRING ST STE 550 Owner City: ATLANTA Owner State: GA Owner Zip: 30309 Owner City,St,Zip: ATLANTA, GA 30309 Owner Telephone: 404-876-5511 District: PIRT 3</p> <p>Tank ID: 1 Status Date: 8/31/1998 Status: Removed From Ground Product1: Gas Material: Bare Steel Capacity: 6000 Pipe Material: Bare Steel Pipe Type: Not Marked Overfill Protection: Not reported Overfill Installed: Not reported Tank Exempt From Spill: Not reported Spill Date: Not reported</p>	UST	U003728306 N/A
25	<p>AMMONS IRON & METAL 582 DECATUR ST. ATLANTA, GA 30312</p> <p>FINDS:</p> <p>Registry ID: 110001419625</p> <p>Environmental Interest/Information System</p> <p>AFS (Aerometric Information Retrieval System (AIRS) Facility Subsystem) replaces the former Compliance Data System (CDS), the National Emission Data System (NEDS), and the Storage and Retrieval of Aerometric Data (SAROAD). AIRS is the national repository for information concerning airborne pollution in the United States. AFS is used to track emissions and compliance data from industrial plants. AFS data are utilized by states to prepare State Implementation Plans to comply with regulatory programs and by EPA as an input for the estimation of total national emissions. AFS is undergoing a major redesign to support facility operating permits required under Title V of the Clean Air Act.</p>	FINDS	1006030420 N/A

MAP FINDINGS
FOCUS MAP 3

Map ID	Site	Database(s)	EPA ID Number
25	AMMONS IRON & METAL 582 DECATUR ST. ATLANTA, GA 30312	AIRS	S107749746 N/A
	GA AIRS:		
	Record Type:	Not reported	
	State County fips:	Not reported	
	State Facility identifier:	312100736	
	Facility Registry identifier:	Not reported	
	Facility Category:	Not reported	
	Oris Facility code:	Not reported	
	Sic Primary:	Not reported	
	Naics Primary:	Not reported	
	Site Description:	Not reported	
	Facility County:	Not reported	
	Nti Site id:	Not reported	
	Dun And bradstreet number:	Not reported	
	Tri Id number:	Not reported	
	Submittal Flag:	Not reported	
	Tribal Code:	Not reported	
	Facility Address2:	N/A	
	AIRS Number:	041312100736	
	SIC Code:	5093	
	Longitude:	000000	
	Latitude:	000000	
	Contact Name:	N/A N/A	
	Contact Company:	N/A	
	Contact Telephone:	N/A	
	Contact Telephone 2:	N/A	
	Contact Fax:	N/A	
	Contact Email:	N/A	
	Contact Address:	N/A	
	Contact Address 2:	N/A	
	Contact City,St,Zip:	N/A, GA 00000	
	Year:	06	
	County FIPS:	Not reported	
	GE AIRS CE:		
	Year:	Not reported	
	Record Type:	Not reported	
	State County Fips:	Not reported	
	State Facility Identifier:	Not reported	
	Emission Unit ID:	Not reported	
	Process ID:	Not reported	
	Pollutant Code:	Not reported	
	Primary Pct control Efficiency:	Not reported	
	Pct Capture Efficiency:	Not reported	
	Total Capture Control Efficiency:	Not reported	
	Primary Device Type Code:	Not reported	
	Secondary Device Type Code:	Not reported	
	Control System Description:	Not reported	
	Third Control Device Type Code:	Not reported	
	Fourth Control Device Type Code:	Not reported	
	Submittal Flag:	Not reported	
	Tribal Code:	Not reported	
	GE AIRS EM:		
	Year:	Not reported	
	Record Type:	Not reported	

MAP FINDINGS
FOCUS MAP 3

Map ID	Site	Database(s)	EPA ID Number
--------	------	-------------	---------------

AMMONS IRON & METAL (Continued)

S107749746

State County Fips:	Not reported
State Facility Identifier:	Not reported
Emission Unit ID:	Not reported
Process Id:	Not reported
Pollutant Code:	Not reported
Emission Release Point ID:	Not reported
Start Date:	Not reported
End Date:	Not reported
Start Time:	Not reported
End Time:	Not reported
Emission Numeric Value:	Not reported
Emission Unit Numerator:	Not reported
Emission Type:	Not reported
Em Reliability Indicator:	Not reported
Factor Numeric Value:	Not reported
Factor Unit Numerator:	Not reported
Factor Unit Denominator:	Not reported
Material:	Not reported
Material Id:	Not reported
Emission Calculation Method Code:	Not reported
Ef Reliability Indicator:	Not reported
Rule Effectiveness:	Not reported
Rule Effectiveness Method:	Not reported
Hap Emissions Performance Level:	Not reported
Control Status:	Not reported
Emission Data Level:	Not reported
Submittal Flag:	Not reported
Tribal Code:	Not reported

GE AIRS EP:

Year:	Not reported
Record Type:	Not reported
State County Fips:	Not reported
State Facility Identifier:	Not reported
Emission Unit ID:	Not reported
Emission Release Point ID:	Not reported
Process ID:	Not reported
Scs Number:	Not reported
Process Mact Code:	Not reported
Emission Process Description:	Not reported
Winter Throughput Pct:	Not reported
Spring Throughput Pct:	Not reported
Summer Throughput Pct:	Not reported
Fall Throughput Pct:	Not reported
Annual Average Days Per Week:	Not reported
Annual Average Weeks Per Year:	Not reported
Annual Average Hours Per Day:	Not reported
Annual Average Hours Per Year:	Not reported
Heat Content:	Not reported
Sulfur Content:	Not reported
Ash Content:	Not reported
Process Mact compliance Status:	Not reported
Submittal Flag:	Not reported
Tribal Code:	Not reported

GE AIRS ER:

MAP FINDINGS
FOCUS MAP 3

Map ID Site Database(s) EPA ID Number

AMMONS IRON & METAL (Continued)

S107749746

Year:	Not reported
Record Type:	Not reported
State County Fips:	Not reported
State Facility Identifier:	Not reported
Emission Release Point ID:	Not reported
Emission Release Point Type:	Not reported
Stack Height:	Not reported
Stack Diameter:	Not reported
Stack Fenceline Distance:	Not reported
Exit Gas Temperature:	Not reported
Exit Gas Velocity:	Not reported
Exit Gas Flowrate:	Not reported
X Coordinate:	Not reported
Y Coordinate:	Not reported
Utm Zone:	Not reported
X Y coordinate Type:	Not reported
Horizontal Area Fugitive:	Not reported
Release Height Fugitive:	Not reported
Fugitive Dimensions Unit:	Not reported
Emission Release Point Description:	Not reported
Submittal Flag:	Not reported
Horizontal Collection method Code:	Not reported
Horizontal Accuracy Measure:	Not reported
Horizontal Reference datum Code:	Not reported
Reference Point Code:	Not reported
Source Map scale Number:	Not reported
Coordinate Data source Code:	Not reported
Tribal Code:	Not reported

GE AIRS EU:

Year:	Not reported
Record Type:	Not reported
State County Fips:	Not reported
State Facility Identifier:	Not reported
Emission Unit ID:	Not reported
Oris Boiler ID:	Not reported
Sic Unit Level:	Not reported
Naics Unit Level:	Not reported
Design Capacity:	Not reported
Design Capacity Unit Numerator:	Not reported
Design Capacity Unit Denominator:	Not reported
Max Nameplate Capacity:	Not reported
Emission Unit Description:	Not reported
Submittal Flag:	Not reported
Tribal Code:	Not reported

GE AIRS PE:

Year:	Not reported
Record Type:	Not reported
State County fips:	Not reported
State Facility identifier:	Not reported
Emission Unit id:	Not reported
Process ID:	Not reported
Start Date:	Not reported
End Date:	Not reported
Start Time:	Not reported

MAP FINDINGS
FOCUS MAP 3

Map ID Site Database(s) EPA ID Number

AMMONS IRON & METAL (Continued)

S107749746

End Time: Not reported
Actual Throughput: Not reported
Throughput Unit numerator: Not reported
Material: Not reported
Material lo: Not reported
Period Days per week: Not reported
Period Weeks per period: Not reported
Period Hours per day: Not reported
Period Hours per period: Not reported
Submittal Flag: Not reported
Tribal Code: Not reported

GE AIRS TR:

Year: Not reported
Record Type: Not reported
State County fips: Not reported
Organization Name: Not reported
Transaction Type: Not reported
Inventory Year: Not reported
Inventory Type code: Not reported
Transaction Create date: Not reported
Incremental Submission number: Not reported
Reliability Indicator: Not reported
Transaction Comments: Not reported
Contact Person name: Not reported
Contact Phone number: Not reported
Telephone Number type name: Not reported
Electronic Address text: Not reported
Electronic Address type name: Not reported
Source Type: Not reported
Affiliation Type: Not reported
Format Version: Not reported
Tribal Code: Not reported

Record Type: Not reported
State County fips: Not reported
State Facility identifier: 312100736
Facility Registry identifier: Not reported
Facility Category: Not reported
Oris Facility code: Not reported
Sic Primary: Not reported
Naics Primary: Not reported
Site Description: Not reported
Facility County: Not reported
Nti Site id: Not reported
Dun And bradstreet number: Not reported
Tri Id number: Not reported
Submittal Flag: Not reported
Tribal Code: Not reported
Facility Address2: N/A
AIRS Number: 041312100736
SIC Code: 5093
Longitude: 000000
Latitude: 000000
Contact Name: N/A N/A
Contact Company: N/A

MAP FINDINGS
FOCUS MAP 3

Map ID	Site	Database(s)	EPA ID Number
--------	------	-------------	---------------

AMMONS IRON & METAL (Continued)

S107749746

Contact Telephone:	N/A
Contact Telephone 2:	N/A
Contact Fax:	N/A
Contact Email:	N/A
Contact Address:	N/A
Contact Address 2:	N/A
Contact City,St,Zip:	N/A, GA 00000
Year:	Not reported
County FIPS:	Not reported
GE AIRS CE:	
Year:	Not reported
Record Type:	Not reported
State County Fips:	Not reported
State Facility Identifier:	Not reported
Emission Unit ID:	Not reported
Process ID:	Not reported
Pollutant Code:	Not reported
Primary Pct control Efficiency:	Not reported
Pct Capture Efficiency:	Not reported
Total Capture Control Efficiency:	Not reported
Primary Device Type Code:	Not reported
Secondary Device Type Code:	Not reported
Control System Description:	Not reported
Third Control Device Type Code:	Not reported
Fourth Control Device Type Code:	Not reported
Submittal Flag:	Not reported
Tribal Code:	Not reported
GE AIRS EM:	
Year:	Not reported
Record Type:	Not reported
State County Fips:	Not reported
State Facility Identifier:	Not reported
Emission Unit ID:	Not reported
Process Id:	Not reported
Pollutant Code:	Not reported
Emission Release Point ID:	Not reported
Start Date:	Not reported
End Date:	Not reported
Start Time:	Not reported
End Time:	Not reported
Emission Numeric Value:	Not reported
Emission Unit Numerator:	Not reported
Emission Type:	Not reported
Em Reliability Indicator:	Not reported
Factor Numeric Value:	Not reported
Factor Unit Numerator:	Not reported
Factor Unit Denominator:	Not reported
Material:	Not reported
Material Io:	Not reported
Emission Calculation Method Code:	Not reported
Ef Reliability Indicator:	Not reported
Rule Effectiveness:	Not reported
Rule Effectiveness Method:	Not reported
Hap Emissions Performance Level:	Not reported
Control Status:	Not reported

MAP FINDINGS
FOCUS MAP 3

Map ID	Site	Database(s)	EPA ID Number
--------	------	-------------	---------------

AMMONS IRON & METAL (Continued)

S107749746

Emission Data Level:	Not reported
Submittal Flag:	Not reported
Tribal Code:	Not reported
GE AIRS EP:	
Year:	Not reported
Record Type:	Not reported
State County Fips:	Not reported
State Facility Identifier:	Not reported
Emission Unit ID:	Not reported
Emission Release Point ID:	Not reported
Process ID:	Not reported
Scn Number:	Not reported
Process Mact Code:	Not reported
Emission Process Description:	Not reported
Winter Throughput Pct:	Not reported
Spring Throughput Pct:	Not reported
Summer Throughput Pct:	Not reported
Fall Throughput Pct:	Not reported
Annual Average Days Per Week:	Not reported
Annual Average Weeks Per Year:	Not reported
Annual Average Hours Per Day:	Not reported
Annual Average Hours Per Year:	Not reported
Heat Content:	Not reported
Sulfur Content:	Not reported
Ash Content:	Not reported
Process Mact compliance Status:	Not reported
Submittal Flag:	Not reported
Tribal Code:	Not reported
GE AIRS ER:	
Year:	Not reported
Record Type:	Not reported
State County Fips:	Not reported
State Facility Identifier:	Not reported
Emission Release Point ID:	Not reported
Emission Release Point Type:	Not reported
Stack Height:	Not reported
Stack Diameter:	Not reported
Stack Fenceline Distance:	Not reported
Exit Gas Temperature:	Not reported
Exit Gas Velocity:	Not reported
Exit Gas Flowrate:	Not reported
X Coordinate:	Not reported
Y Coordinate:	Not reported
Utm Zone:	Not reported
X Y coordinate Type:	Not reported
Horizontal Area Fugitive:	Not reported
Release Height Fugitive:	Not reported
Fugitive Dimensions Unit:	Not reported
Emission Release Point Description:	Not reported
Submittal Flag:	Not reported
Horizontal Collection method Code:	Not reported
Horizontal Accuracy Measure:	Not reported
Horizontal Reference datum Code:	Not reported
Reference Point Code:	Not reported

MAP FINDINGS
FOCUS MAP 3

Map ID	Site	Database(s)	EPA ID Number
	AMMONS IRON & METAL (Continued)		S107749746
	Source Map scale Number:	Not reported	
	Coordinate Data source Code:	Not reported	
	Tribal Code:	Not reported	
	GE AIRS EU:		
	Year:	Not reported	
	Record Type:	Not reported	
	State County Fips:	Not reported	
	State Facility Identifier:	Not reported	
	Emission Unit ID:	Not reported	
	Oris Boiler ID:	Not reported	
	Sic Unit Level:	Not reported	
	Naics Unit Level:	Not reported	
	Design Capacity:	Not reported	
	Design Capacity Unit Numerator:	Not reported	
	Design Capacity Unit Denominator:	Not reported	
	Max Nameplate Capacity:	Not reported	
	Emission Unit Description:	Not reported	
	Submittal Flag:	Not reported	
	Tribal Code:	Not reported	
	GE AIRS PE:		
	Year:	Not reported	
	Record Type:	Not reported	
	State County fips:	Not reported	
	State Facility identifier:	Not reported	
	Emission Unit id:	Not reported	
	Process ID:	Not reported	
	Start Date:	Not reported	
	End Date:	Not reported	
	Start Time:	Not reported	
	End Time:	Not reported	
	Actual Throughput:	Not reported	
	Throughput Unit numerator:	Not reported	
	Material:	Not reported	
	Material lo:	Not reported	
	Period Days per week:	Not reported	
	Period Weeks per period:	Not reported	
	Period Hours per day:	Not reported	
	Period Hours per period:	Not reported	
	Submittal Flag:	Not reported	
	Tribal Code:	Not reported	
	GE AIRS TR:		
	Year:	Not reported	
	Record Type:	Not reported	
	State County fips:	Not reported	
	Organization Name:	Not reported	
	Transaction Type:	Not reported	
	Inventory Year:	Not reported	
	Inventory Type code:	Not reported	
	Transaction Create date:	Not reported	
	Incremental Submission number:	Not reported	
	Reliability Indicator:	Not reported	
	Transaction Comments:	Not reported	
	Contact Person name:	Not reported	

MAP FINDINGS
FOCUS MAP 3

Map ID Site Database(s) EPA ID Number

AMMONS IRON & METAL (Continued)

S107749746

Contact Phone number:	Not reported
Telephone Number type name:	Not reported
Electronic Address text:	Not reported
Electronic Address type name:	Not reported
Source Type:	Not reported
Affiliation Type:	Not reported
Format Version:	Not reported
Tribal Code:	Not reported
Record Type:	Not reported
State County fips:	Not reported
State Facility identifier:	312100736
Facility Registry identifier:	Not reported
Facility Category:	Not reported
Oris Facility code:	Not reported
Sic Primary:	Not reported
Naics Primary:	Not reported
Site Description:	Not reported
Facility County:	Not reported
Nti Site id:	Not reported
Dun And bradstreet number:	Not reported
Tri Id number:	Not reported
Submittal Flag:	Not reported
Tribal Code:	Not reported
Facility Address2:	N/A
AIRS Number:	041312100736
SIC Code:	5093
Longitude:	000000
Latitude:	000000
Contact Name:	N/A N/A
Contact Company:	N/A
Contact Telephone:	N/A
Contact Telephone 2:	N/A
Contact Fax:	N/A
Contact Email:	N/A
Contact Address:	N/A
Contact Address 2:	N/A
Contact City,St,Zip:	N/A, GA 00000
Year:	Not reported
County FIPS:	Not reported
GE AIRS CE:	
Year:	Not reported
Record Type:	Not reported
State County Fips:	Not reported
State Facility Identifier:	Not reported
Emission Unit ID:	Not reported
Process ID:	Not reported
Pollutant Code:	Not reported
Primary Pct control Efficiency:	Not reported
Pct Capture Efficiency:	Not reported
Total Capture Control Efficiency:	Not reported
Primary Device Type Code:	Not reported
Secondary Device Type Code:	Not reported
Control System Description:	Not reported
Third Control Device Type Code:	Not reported
Fourth Control Device Type Code:	Not reported

MAP FINDINGS
FOCUS MAP 3

Map ID	Site	Database(s)	EPA ID Number
--------	------	-------------	---------------

AMMONS IRON & METAL (Continued)

S107749746

Submittal Flag:	Not reported
Tribal Code:	Not reported
GE AIRS EM:	
Year:	Not reported
Record Type:	Not reported
State County Fips:	Not reported
State Facility Identifier:	Not reported
Emission Unit ID:	Not reported
Process Id:	Not reported
Pollutant Code:	Not reported
Emission Release Point ID:	Not reported
Start Date:	Not reported
End Date:	Not reported
Start Time:	Not reported
End Time:	Not reported
Emission Numeric Value:	Not reported
Emission Unit Numerator:	Not reported
Emission Type:	Not reported
Em Reliability Indicator:	Not reported
Factor Numeric Value:	Not reported
Factor Unit Numerator:	Not reported
Factor Unit Denominator:	Not reported
Material:	Not reported
Material Io:	Not reported
Emission Calculation Method Code:	Not reported
Ef Reliability Indicator:	Not reported
Rule Effectiveness:	Not reported
Rule Effectiveness Method:	Not reported
Hap Emissions Performance Level:	Not reported
Control Status:	Not reported
Emission Data Level:	Not reported
Submittal Flag:	Not reported
Tribal Code:	Not reported
GE AIRS EP:	
Year:	Not reported
Record Type:	Not reported
State County Fips:	Not reported
State Facility Identifier:	Not reported
Emission Unit ID:	Not reported
Emission Release Point ID:	Not reported
Process ID:	Not reported
Scs Number:	Not reported
Process Mact Code:	Not reported
Emission Process Description:	Not reported
Winter Throughput Pct:	Not reported
Spring Throughput Pct:	Not reported
Summer Throughput Pct:	Not reported
Fall Throughput Pct:	Not reported
Annual Average Days Per Week:	Not reported
Annual Average Weeks Per Year:	Not reported
Annual Average Hours Per Day:	Not reported
Annual Average Hours Per Year:	Not reported
Heat Content:	Not reported
Sulfur Content:	Not reported

MAP FINDINGS
FOCUS MAP 3

Map ID	Site	Database(s)	EPA ID Number
	AMMONS IRON & METAL (Continued)		S107749746
	Ash Content:	Not reported	
	Process Mact compliance Status:	Not reported	
	Submittal Flag:	Not reported	
	Tribal Code:	Not reported	
	GE AIRS ER:		
	Year:	Not reported	
	Record Type:	Not reported	
	State County Fips:	Not reported	
	State Facility Identifier:	Not reported	
	Emission Release Point ID:	Not reported	
	Emission Release Point Type:	Not reported	
	Stack Height:	Not reported	
	Stack Diameter:	Not reported	
	Stack Fenceline Distance:	Not reported	
	Exit Gas Temperature:	Not reported	
	Exit Gas Velocity:	Not reported	
	Exit Gas Flowrate:	Not reported	
	X Coordinate:	Not reported	
	Y Coordinate:	Not reported	
	Utm Zone:	Not reported	
	X Y coordinate Type:	Not reported	
	Horizontal Area Fugitive:	Not reported	
	Release Height Fugitive:	Not reported	
	Fugitive Dimensions Unit:	Not reported	
	Emission Release Point Description:	Not reported	
	Submittal Flag:	Not reported	
	Horizontal Collection method Code:	Not reported	
	Horizontal Accuracy Measure:	Not reported	
	Horizontal Reference datum Code:	Not reported	
	Reference Point Code:	Not reported	
	Source Map scale Number:	Not reported	
	Coordinate Data source Code:	Not reported	
	Tribal Code:	Not reported	
	GE AIRS EU:		
	Year:	Not reported	
	Record Type:	Not reported	
	State County Fips:	Not reported	
	State Facility Identifier:	Not reported	
	Emission Unit ID:	Not reported	
	Oris Boiler ID:	Not reported	
	Sic Unit Level:	Not reported	
	Naics Unit Level:	Not reported	
	Design Capacity:	Not reported	
	Design Capacity Unit Numerator:	Not reported	
	Design Capacity Unit Denominator:	Not reported	
	Max Nameplate Capacity:	Not reported	
	Emission Unit Description:	Not reported	
	Submittal Flag:	Not reported	
	Tribal Code:	Not reported	
	GE AIRS PE:		
	Year:	Not reported	
	Record Type:	Not reported	
	State County fips:	Not reported	

MAP FINDINGS
FOCUS MAP 3

Map ID	Site	Database(s)	EPA ID Number
--------	------	-------------	---------------

AMMONS IRON & METAL (Continued)

S107749746

State Facility identifier:	Not reported
Emission Unit id:	Not reported
Process ID:	Not reported
Start Date:	Not reported
End Date:	Not reported
Start Time:	Not reported
End Time:	Not reported
Actual Throughput:	Not reported
Throughput Unit numerator:	Not reported
Material:	Not reported
Material lo:	Not reported
Period Days per week:	Not reported
Period Weeks per period:	Not reported
Period Hours per day:	Not reported
Period Hours per period:	Not reported
Submittal Flag:	Not reported
Tribal Code:	Not reported

GE AIRS TR:

Year:	Not reported
Record Type:	Not reported
State County fips:	Not reported
Organization Name:	Not reported
Transaction Type:	Not reported
Inventory Year:	Not reported
Inventory Type code:	Not reported
Transaction Create date:	Not reported
Incremental Submission number:	Not reported
Reliability Indicator:	Not reported
Transaction Comments:	Not reported
Contact Person name:	Not reported
Contact Phone number:	Not reported
Telephone Number type name:	Not reported
Electronic Address text:	Not reported
Electronic Address type name:	Not reported
Source Type:	Not reported
Affiliation Type:	Not reported
Format Version:	Not reported
Tribal Code:	Not reported

26

**HULSEY YARD-PARSEC INC TOFC FACI
18 KENYON ST
ATLANTA, GA 30332**

**UST U001478977
N/A**

UST:

Facility:

Facility Id:	602007
Facility Status:	Closed
Facility Type:	Commercial
Contact Id:	353
Owner Name:	CSX TRANSPORTATION INC
Owner Address:	301 W BAY STREET SUITE 800
Owner City:	JACKSONVILLE
Owner State:	FL
Owner Zip:	32202
Owner City,St,Zip:	JACKSONVILLE, FL 32202

MAP FINDINGS
FOCUS MAP 3

Map ID	Site	Database(s)	EPA ID Number
--------	------	-------------	---------------

HULSEY YARD-PARSEC INC TOFC FACI (Continued)

U001478977

Owner Telephone: 904-633-4529
District: PIRT 3

Tank ID: 1
Status Date: 1/31/1997
Status: Removed From Ground
Product1: Diesel
Material: Cathodically Protected Steel
Capacity: 10000
Pipe Material: Galvanized Steel
Pipe Type: Not Marked
Overfill Protection: Not reported
Overfill Installed: Not reported
Tank Exempt From Spill: Not reported
Spill Date: Not reported

Tank ID: 2
Status Date: 1/31/1997
Status: Removed From Ground
Product1: Gas
Material: Not Marked/Unknown
Capacity: 1000
Pipe Material: Not Marked
Pipe Type: Not Marked
Overfill Protection: Not reported
Overfill Installed: Not reported
Tank Exempt From Spill: Not reported
Spill Date: Not reported

26

**18 KENYON STREET
ATLANTA, GA**

**HMIRS 92060172
N/A**

[Click this hyperlink](#) while viewing on your computer to access additional HMIRS detail in the EDR Site Report.

27

**KENYON STREET DRUMS
87 KENYON STREET S.E.
ATLANTA, GA 30316**

**CERC-NFRAP 1003868981
GAD981930233**

CERC-NFRAP:
Site ID: 0404561
Federal Facility: Not a Federal Facility
NPL Status: Not on the NPL
Non NPL Status: NFRAP

CERCLIS-NFRAP Site Contact Name(s):
Contact Title: RPM
Contact Name: Barbara Alfano
Contact Tel: (404) 562-8923

MAP FINDINGS
FOCUS MAP 3

Map ID	Site	Database(s)	EPA ID Number
--------	------	-------------	---------------

KENYON STREET DRUMS (Continued)

1003868981

Contact Title:	Not reported
Contact Name:	Donna Bledsoe
Contact Tel:	(404) 562-8778
Contact Title:	Not reported
Contact Name:	Carolyn Callihan
Contact Tel:	(404) 562-8913
Contact Title:	RPM
Contact Name:	Randall Chaffins
Contact Tel:	(404) 562-8910
Contact Title:	NPL Coordinator
Contact Name:	Cindy Gurley
Contact Tel:	(404) 562-8817
Contact Title:	RPM
Contact Name:	Ralph Howard
Contact Tel:	(404) 562-8829
Contact Title:	Not reported
Contact Name:	Felicia Jackson
Contact Tel:	(404) 562-8894
Contact Title:	RPM
Contact Name:	William Joyner
Contact Tel:	(404) 562-8795
Contact Title:	Not reported
Contact Name:	Brenda Lane
Contact Tel:	(404) 562-8908
Contact Title:	RPM
Contact Name:	Derek Matory
Contact Tel:	(404) 562-8800
Contact Title:	RPM
Contact Name:	Carol Monell
Contact Tel:	(404) 562-8719
Contact Title:	RPM
Contact Name:	Mike Norman
Contact Tel:	(404) 562-8792
Contact Title:	Not reported
Contact Name:	PAULINE OFOSU
Contact Tel:	(404) 257-5059
Contact Title:	Not reported
Contact Name:	Beth Walden
Contact Tel:	(404) 562-8814
Contact Title:	Not reported
Contact Name:	Donna Webster
Contact Tel:	(404) 562-8870
Contact Title:	Not reported

MAP FINDINGS
FOCUS MAP 3

Map ID	Site	Database(s)	EPA ID Number
--------	------	-------------	---------------

KENYON STREET DRUMS (Continued)

1003868981

Contact Name: Jennifer Wendel
Contact Tel: (404) 562-8799

CERCLIS-NFRAP Site Alias Name(s):
Alias Name: KENYON STREET DRUMS
Alias Address: Not reported
FULTON, GA

CERCLIS-NFRAP Assessment History:

Action: AM
Date Started: Not reported
Date Completed: 02/25/1987
Priority Level: Not reported

Action: REMOVAL
Date Started: 02/26/1987
Date Completed: 03/20/1987
Priority Level: Cleaned up

Action: DISCOVERY
Date Started: Not reported
Date Completed: 08/17/1987
Priority Level: Not reported

Action: NON-NPL PRP SEARCH
Date Started: Not reported
Date Completed: 12/15/1987
Priority Level: Not reported

Action: DD
Date Started: Not reported
Date Completed: 09/30/1988
Priority Level: Not reported

Action: PRELIMINARY ASSESSMENT
Date Started: 04/09/1990
Date Completed: 05/04/1990
Priority Level: NFRAP: No further Remedial Action planned

Action: ARCHIVE SITE
Date Started: Not reported
Date Completed: 01/01/1997
Priority Level: Not reported

28

**GEORGE JOHNS
64 FLAT SHOALS AVENUE, S.E. (CORNER OF WILEY / F
ATLANTA, GA**

**SPILLS S102329046
N/A**

SPILLS:
CTS Number: Not reported
Spill Number: 04
UN Number: Not reported
UN Number 2: Not reported
Report Number: Not reported
Report Date: Not reported
Report Time: Not reported
Spill Date: 05/02/96

MAP FINDINGS
FOCUS MAP 3

Map ID	Site	Database(s)	EPA ID Number
--------	------	-------------	---------------

GEORGE JOHNS (Continued)

S102329046

Spill Time:	Not reported
Incident Type:	Not reported
Material Involved:	MINERAL SPIRITS
Quantity:	Not reported
Phase:	Not reported
Radioactive:	Not reported
Waterway Impctd:	NO
Evacuation:	Not reported
Caller:	Not reported
Organization:	Not reported
Orgn. Phone:	Not reported
Emergency Units:	Not reported
Responsible Prty:	Not reported
RP Contact:	Not reported
RP Address:	Not reported
RP Phone:	Not reported
RP City:	Not reported
Action Code:	Not reported
Action:	ERT EMERGENCY
Investigator:	Not reported
EOC Operator:	Not reported
Time EOC Notifd:	Not reported
Time Dispatched:	Not reported
Complaint Code:	Not reported
Complaint ID:	Not reported
Cmplaint Referred:	Not reported
Report Sum:	Not reported
At:	Not reported
DDO:	Not reported
Date Recieved:	Not reported
Referred:	ERT
Substance:	Not reported
Location:	Not reported
Source:	Not reported
Details:	Not reported
Additional Info:	Not reported
Incident Type:	Not reported
Incident:	Not reported

29

**BUCKHEAD TREE SERVICE
174 CHESTER AVE
ATLANTA, GA 30316**

**LUST U003728323
UST N/A**

LUST:

Facility ID:	09060763
Leak ID:	1
Description:	Confirmed Release Received
Cleanup Status:	NFA - No Further Action
Date Received:	4/30/1999
Project Officer:	Wallace,Ronald J

UST:

Facility:

Facility Id:	9060763
Facility Status:	Closed
Facility Type:	Commercial
Contact Id:	579

MAP FINDINGS
FOCUS MAP 3

Map ID Site Database(s) EPA ID Number

BUCKHEAD TREE SERVICE (Continued)

U003728323

Owner Name: BUCKHEAD TREE SERVICE
Owner Address: 174 CHESTER AVE
Owner City: ATLANTA
Owner State: GA
Owner Zip: Not reported
Owner City,St,Zip: ATLANTA, GA
Owner Telephone: 404-726-5896
District: PIRT 3

Tank ID: 1
Status Date: 2/27/1999
Status: Removed From Ground
Product1: Gas
Material: Bare Steel
Capacity: 1000
Pipe Material: Bare Steel
Pipe Type: Suction: No Valve At The Tank
Overfill Protection: Not reported
Overfill Installed: Not reported
Tank Exempt From Spill: Not reported
Spill Date: Not reported

**30 MALONE DISPLAYS INC
215 CHESTER AVE SE
ATLANTA, GA 30316**

**UST U001491361
N/A**

UST:

Facility:

Facility Id: 9060065
Facility Status: Closed
Facility Type: Commercial
Contact Id: 10056
Owner Name: MALONE DISPLAYS INC
Owner Address: 215 CHESTER AVE SE
Owner City: ATLANTA
Owner State: GA
Owner Zip: 30316
Owner City,St,Zip: ATLANTA, GA 30316
Owner Telephone: 404-522-0438
District: PIRT 3

Tank ID: 1
Status Date: 2/15/1990
Status: Removed From Ground
Product1: Gas
Material: Bare Steel
Capacity: 10000
Pipe Material: Galvanized Steel
Pipe Type: Not Marked
Overfill Protection: Not reported
Overfill Installed: Not reported
Tank Exempt From Spill: Not reported
Spill Date: Not reported

MAP FINDINGS
FOCUS MAP 3

<u>Map ID</u>	<u>Site</u>	<u>Database(s)</u>	<u>EPA ID Number</u>
30	CHESTER AVENUE SITE 225 CHESTER AVENUE ATLANTA, GA 30316 NON-HSI: Latitude: 33.746667 Longitude: 84.358611 Ground Water Pathway Score: 4.88 On-Site Pathway Score: 0.00 Report Date: Apr-06 Contamination: trichloroethylene	GA NON-HSI	S107668149 N/A

FOCUS MAP 3 ORPHAN SUMMARY

City	EDR ID	Site Name	Site Address	Zip	Database(s)
ATLANTA	S107665862	BROCK CONSTRUCTION COMPANY, INC.	&		SWF/LF
ATLANTA	S108895495	BROCK CONSTRUCTION COMPANY, INC.	&		SWF/LF
ATLANTA	S104001238	ATLANTA SEWER DEPT	1657TH ADAMS & 3506 LANDRUM		SPILLS
ATLANTA	S104884954	CITY OF ATLANTA	16TH ST NW AT CLAGIN ST		SPILLS
ATLANTA	S102918574	ATLANTA SEWER DEPT	I 20 & FULTON INDUSTRIAL NEAR GA POWE		SPILLS
ATLANTA	S104885217	CITY OF ATLANTA	I 20 & FULTON INDUSTRIAL BLVD AT ATT		SPILLS
ATLANTA	S102601219	ATLANTA SEWER DEPT	2420TH HARVELL DRIVE NEAR HAMI & HOLMES		SPILLS
ATLANTA	S109571868	BFI-HICKORY RIDGE (MSWL)	I 285 & MORELAND AVE		SWF/LF
ATLANTA	S107489369	DECATUR STREET PROPERTY	309 TO 349 DECATUR ST		BROWNFIELDS
ATLANTA	S103538391	ATLANTA SEWER DEPT	350TH CHAPEL RD & CONWAY		SPILLS
ATLANTA	S104885219	CITY OF ATLANTA	I 75 BOUND S		SPILLS
ATLANTA	S104000891	ATLANTA SEWER DEPT	I 75 SOUTHBOUNDATCLEVELAND AVE		SPILLS
ATLANTA	S104888730	CITY OF ATLANTA	I 75 SB & CLEVELAND AVE		SPILLS
ATLANTA	S104885220	CITY OF ATLANTA	I 75 & 85 SOUTHBOUND AT HWY 166 RAMP		SPILLS
ATLANTA	S103538283	ATLANTA SEWER DEPT	I 75 NBCLEVELAND AVENUE		SPILLS
ATLANTA	S105872232	SHEARER TRACT (IMS HIGHLAND PROPERT	768TH & 777 HIGHLAND AVE NE	30312	GA NON-HSI
ATLANTA	S104885175	CITY OF ATLANTA	927TH COLLIER RD & UNDERWOOD PARK		SPILLS
ATLANTA	S104885177	CITY OF ATLANTA	937TH & 950 CONLEY RD SE		SPILLS
ATLANTA	S104885101	CITY OF ATLANTA	3761 ACKING RD		SPILLS
ATLANTA	S107666128	DEKALB PEACHTREE AIRPORT INERT LF	ADJACENT TO THE DEKALB PEACHTR		SWF/LF
ATLANTA	S101527028	ATLANTA AIRPORT AUTHORITY	AIRPORT		SPILLS
ATLANTA	S104885184	CITY OF ATLANTA	ALMA RD & PEACHTREE CREEK		SPILLS
ATLANTA	S101898000	ATLANTA SEWER DEPT	2177 ALMOND RD NE		SPILLS
ATLANTA	S102918477	ATLANTA SEWER DEPT	369 ALTON LN		SPILLS
ATLANTA	S102272744	CITY OF ATLANTA	2381 AMMAND DR		SPILLS
ATLANTA	S108256293	670 AND 690 DEKALB AVENUE SITE	670 AND 690 DEKALB AVE		BROWNFIELDS
ATLANTA	S104001244	ATLANTA SEWER DEPT.	ANDERSON AVE		SPILLS
ATLANTA	S104888961	CITY OF ATLANTA	3085 W ANDREW DR		SPILLS
ATLANTA	S104885501	CITY OF ATLANTA	3085 W ANDREW DR		SPILLS
ATLANTA	S104885055	CITY OF ATLANTA	3080 ANDREW DR NW		SPILLS
ATLANTA	S104874219	ATLANTA SEWER DEPT	3106 ANDREW DR		SPILLS
ATLANTA	S104885533	CITY OF ATLANTA	77 E ANDREW DR NW		SPILLS
ATLANTA	S104888858	CITY OF ATLANTA	W ANDREWS & AUSTEL WAY		SPILLS
ATLANTA	S104885557	CITY OF ATLANTA	W ANDREWS & AUSTEL WAY		SPILLS
ATLANTA	S102230680	ATLANTA SEWER DEPT	1862 ANGIE COURT RD SW		SPILLS
ATLANTA	S107031914	ANSLEY NORTH BELTLINE PROPERTY	ANSLEY NORTH TRACT		BROWNFIELDS
ATLANTA	S107031915	ANSLEY SOUTH BELTLINE PROPERTY	ANSLEY SOUTH TRACT PIEDMONT RD		BROWNFIELDS
ATLANTA	S104885134	CITY OF ATLANTA	4705 APATCHEE TRL SW		SPILLS
ATLANTA	S104885521	CITY OF ATLANTA	4705 APATCHEE TRL SW		SPILLS
ATLANTA	S104252557	ATLANTA SEWER DEPT	2140 ARCADIA CIR NW		SPILLS
ATLANTA	S107601749	ATLANTA YOUTH SOCCER ASSOCIATION	161 ARIZONA AVE NE	30307	BROWNFIELDS
ATLANTA	S104884968	CITY OF ATLANTA	19 ARLINGTON DRNW		SPILLS
ATLANTA	S104885008	CITY OF ATLANTA	2381 ARMOND RD		SPILLS

FOCUS MAP 3 ORPHAN SUMMARY

City	EDR ID	Site Name	Site Address	Zip	Database(s)
ATLANTA	S104885009	CITY OF ATLANTA	2381 ARMOUR RD NE		SPILLS
ATLANTA	S102328708	CITY OF ATLANTA WATER & SEWER	2408 ARRVAL DR		SPILLS
ATLANTA	S101897892	ATLANTA SEWER DEPT	972 ASHBURN		SPILLS
ATLANTA	S104001277	ATLANTA SEWER DEPT	ASTRO AVE		SPILLS
ATLANTA	S103539908	ATLANTA SEWER DEPT	1300 NW AT ELBERT ST		SPILLS
ATLANTA	S104885186	CITY OF ATLANTA	ATLANTA RD & RIVER		SPILLS
ATLANTA	S104885541	CITY OF ATLANTA	ATLANTA HARTSFIELD CENTRALIZE		SPILLS
ATLANTA	2008427133	ATLANTA HARTSFIELD JACKSON AIR	ATLANTA HARTSFIELD JACKSON AIR		HMIRS
ATLANTA	2008429591	ATLANTA HARTSFIELD JACKSON AIR	ATLANTA HARTSFIELD JACKSON AIR		HMIRS
ATLANTA	2009918238	ATLANTA HARTSFIELD-JACKSON	ATLANTA HARTSFIELD JACKSON		ERNS
ATLANTA	S107665728	ATLANTA DIRT AND LANDFILL, INC. LA	ATLANTA AIRPORT CLARK HOWELL HWY & LAKE MIRROR RO		SWF/LF
ATLANTA	S104888953	CITY OF ATLANTA	ATLANTA HARTSFIELD CENTRALIZE		SPILLS
ATLANTA	S104885185	CITY OF ATLANTA	ATLANTA RD & RM CLAYTON		SPILLS
ATLANTA	S104885511	CITY OF ATLANTA	369 ATTINGTON		SPILLS
ATLANTA	S104888768	CITY OF ATLANTA	369 ATTINGTON		SPILLS
ATLANTA	S109506146	PROFESSIONAL CLEANERS	910 AUSTIN AVE NE	30307	DRYCLEANERS
ATLANTA	S105872131		AUSTIN AVE 287 & 293RD ELIZABETH ST	30307	GA NON-HSI
ATLANTA	S106780235	NORTH AVENUE BELTLINE PROPERTY	N AVE TRACT		BROWNFIELDS
ATLANTA	S102918171	ATLANTA W & S	1145 N AVE		SPILLS
ATLANTA	S102601812	ATLANTA W & S	NORTH AVE		SPILLS
ATLANTA	1006787445		1775 AVIATION BLVD		FINDS, LUST, SPILLS
ATLANTA	S103539754	ATLANTA SEWER DEPT	AZELLIA DR		SPILLS
ATLANTA	S101644747	ATLANTA CITY SEWER	1913 BADER ST SE		SPILLS
ATLANTA	S102918727	CITY OF ATLANTA W&S	4215 BAKER RD SW		SPILLS
ATLANTA	S104885266	CITY OF ATLANTA SEWER DEPT	BANKHEAD HWY & COMMADOR DR INTERSECTION NEAR		SPILLS
ATLANTA	S104885187	CITY OF ATLANTA	BARCLAY & BERKSHIRE		SPILLS
ATLANTA	S104885188	CITY OF ATLANTA	BARCLAY ST & SUSSEX ST		SPILLS
ATLANTA	S104548757	ATLANTA SEWER DEPT	BARGE RD		SPILLS
ATLANTA	S104548503	ATLANTA SEWER DEPT	BARGE RD & GREENBRIER PKY		SPILLS
ATLANTA	S104548650	ATLANTA SEWER DEPT	BARRINGTON PL & ROTTEN PL		SPILLS
ATLANTA	S104885542	CITY OF ATLANTA	BEACH VALLEY RD & JOHNSON RD		SPILLS
ATLANTA	S104548615	ATLANTA SEWER DEPT	1537 BEACH VALLEY RD		SPILLS
ATLANTA	S104885458	CITY OF ATLANTA	1314 BEACH VALLEY RD		SPILLS
ATLANTA	S104888762	CITY OF ATLANTA	BEACH VALLEY RD & JOHNSON RD		SPILLS
ATLANTA	S104884740	ATLANTA SEWER DEPT	BEACHER & S GORDON ST		SPILLS
ATLANTA	S104888748	CITY OF ATLANTA	E BEACHWOOD DR SE		SPILLS
ATLANTA	S104000877	ATLANTA SEWER DEPT	1225 E BEACHWOOD DR		SPILLS
ATLANTA	S104885546	CITY OF ATLANTA	E BEACHWOOD DR SE		SPILLS
ATLANTA	S104874013	ATLANTA SEWER DEPT.	BEAVER BROOK PARK		SPILLS
ATLANTA	S104885189	CITY OF ATLANTA	BECKER RD		SPILLS
ATLANTA	S102601319	ATLANTA SEWER DEPT	1346 BEECH VALLEY ROAD OFF JOHNSON RD NE		SPILLS
ATLANTA	S104884725	ATLANTA SEWER DEPT	1346 BEECH VALLEY ROAD OFF JOHNSON RD NE		SPILLS
ATLANTA	S101527834	ATLANTA WATER/SEWER	BEHIND BENGIMAN EAST MAYS HIGH SCH		SPILLS
ATLANTA	S104000786	ATLANTA SEWER DEPT	BEHIND & ACROSS FROM CALLERS PROPERTY		SPILLS
ATLANTA	S104874410	ATLANTA SEWER DEPT	826 BELL FAST		SPILLS
ATLANTA	S104885460	CITY OF ATLANTA	1377 BELLVIEW RD NE		SPILLS
ATLANTA	S104888970	CITY OF ATLANTA	1377 BELLVIEW RD NE		SPILLS

FOCUS MAP 3 ORPHAN SUMMARY

City	EDR ID	Site Name	Site Address	Zip	Database(s)
ATLANTA	S102918075	ATLANTA SEWER DEPT	BENGANEM MAYES DR INTERSECTION RD		SPILLS
ATLANTA	S107666831	JOHN WIELAND HOMES, INC.	BERKELEY LAKE S & DLOT 1A		SWF/LF
ATLANTA	S107666832	JOHN WIELAND HOMES, INC.	BERKELEY LAKE S & DLOT 2A		SWF/LF
ATLANTA	S104885020	CITY OF ATLANTA	2517 BESTUR RD		SPILLS
ATLANTA	S104884721	ATLANTA SEWER	BETWEEN 64 & 68 EDWIN PLACE OFF OF BA NW		SPILLS
ATLANTA	S104885192	CITY OF ATLANTA	BETWEEN DAWN VIEW LN & NAWENCH RD		SPILLS
ATLANTA	S104888719	CITY OF ATLANTA	120 BISBAYNE DR NW		SPILLS
ATLANTA	S104884977	CITY OF ATLANTA	2000 BLOCK OF CHESHIRE BLVD		SPILLS
ATLANTA	S104874430	SUSPECT: ATLANTA SEWER DEPT	3100 BLOCK OF ST		SPILLS
ATLANTA	S104874301	ATLANTA SEWER DEPT	BOEING CIR SW		SPILLS
ATLANTA	S102601325	ATLANTA SEWER DEPT	BOEN AVE & HARTRICK RD		SPILLS
ATLANTA	S104884741	ATLANTA SEWER DEPT	BOEN AVE & HARTRICK RD		SPILLS
ATLANTA	S104885196	CITY OF ATLANTA	BOLTON RD		SPILLS
ATLANTA	S104885078	CITY OF ATLANTA	3406 BOLTON RD SW		SPILLS
ATLANTA	S104885195	CITY OF ATLANTA	BOLTON RD		SPILLS
ATLANTA	S104885193	CITY OF ATLANTA	BOLTON RD & I 285 LIFTSTATION		SPILLS
ATLANTA	S104885194	CITY OF ATLANTA	BOLTON RD		SPILLS
ATLANTA	S102602511	CITY OF ATLANTA WATER & SEWER	1600 BOULDER PARK RD		SPILLS
ATLANTA	S102918565	ATLANTA SEWER DEPT	BOULEVARD RD		SPILLS
ATLANTA	S106854559	CVS PHARMACY	520 BOULEVARD AVE SE	30312	GA NON-HSI
ATLANTA	S109495515	619 BOULEVARD, N.E.	619 BOULEVARD NE		BROWNFIELDS
ATLANTA	S108517871	1099 BOULEVARD PROPERTY	1099 BOULEVARD SE	30312	BROWNFIELDS
ATLANTA	U003984307	AG RHODES NURSING HOME	350 BOULEVARD SE	30312	UST
ATLANTA	S109505684	GLEN PARK CLEANERS	566 BOULEVARD SE	30312	DRYCLEANERS
ATLANTA	S109505340	CHOICE CLEANERS	465 BOULEVARD SE	30312	DRYCLEANERS
ATLANTA	S104885543	CITY OF ATLANTA	BOWEN CIR NW & CNX		SPILLS
ATLANTA	S104885197	CITY OF ATLANTA	BOWEN ST & CHATTAHOOCHEE RIVER NW		SPILLS
ATLANTA	S104888951	CITY OF ATLANTA	BOWEN CIR NW & CNX		SPILLS
ATLANTA	S103539621	ATLANTA SEWER DEPT.	1719 BREWO BLVD		SPILLS
ATLANTA	S104874006	ATLANTA SEWER DEPT.	282 BROADLAND DR		SPILLS
ATLANTA	S104885140	CITY OF ATLANTA	53 W BROKLANE DR		SPILLS
ATLANTA	S102602689	ATLANTA W & S	2132 BROOKVIEW RD		SPILLS
ATLANTA	S102329139	ATLANTA CITY SEWER	BUCKHEAD LOOP & N STRATFORD RD		SPILLS
ATLANTA	S104885199	CITY OF ATLANTA	BURNS STREET AT MERCER ST		SPILLS
ATLANTA	S104885200	CITY OF ATLANTA	BURNS STREET AT MERCER ST		SPILLS
ATLANTA	S104885158	CITY OF ATLANTA	743 BURNS ST SE		SPILLS
ATLANTA	S102602252	ATLANTA GAS LIGHT COMPANY	9334 CAMILLA ST SW		SPILLS
ATLANTA	S103539776	ATLANTA SEWER DEPT	CAMP CREEK		SPILLS
ATLANTA	S104884964	CITY OF ATLANTA	1829 CAMPLETON RD		SPILLS
ATLANTA	S104874323	ATLANTA SEWER	962 CAMPTON RD		SPILLS
ATLANTA	S101527950	ATLANTA SEWER AND WATER	CANOY RD		SPILLS
ATLANTA	S104885018	CITY OF ATLANTA	2500 CANTON ST NW		SPILLS
ATLANTA	S102272993	CITY OF ATLANTA	614 CAROL RUNWAY SW		SPILLS
ATLANTA	S107150681	ATLANTA GAS LIGHT SITE	1240 CAROLINE ST NE	30307	GA NON-HSI
ATLANTA	S107150835	ATLANTA - CASCADE ROAD LANDFILL	CASCADE RD		GA NON-HSI
ATLANTA	S107668148	CENTENNIAL PARK EAST	CENTENNIAL PARK DR & ALEXANDER ST		GA NON-HSI
ATLANTA	S104884735	ATLANTA SEWER DEPT	4563 CENTRAL POST RD		SPILLS

FOCUS MAP 3 ORPHAN SUMMARY

City	EDR ID	Site Name	Site Address	Zip	Database(s)
ATLANTA	S102601484	ATLANTA SEWER DEPT	4563 CENTRAL POST RD		SPILLS
ATLANTA	S104884990	CITY OF ATLANTA	215 CHARLES DR SW		SPILLS
ATLANTA	S107666834	JOHN WIELAND HOMES, INC.	CHATTAHOOCHEE RUN S & D LOT 172		SWF/LF
ATLANTA	S107666835	JOHN WIELAND HOMES, INC.	CHATTAHOOCHEE RUN S & DLOT 174C		SWF/LF
ATLANTA	S107666836	JOHN WIELAND HOMES, INC.	CHATTAHOOCHEE RUN S & DLOT 89E		SWF/LF
ATLANTA	S107666837	JOHN WIELAND HOMES, INC.	CHATTAHOOCHEE RUN S & DLOT 86E		SWF/LF
ATLANTA	S104884742	ATLANTA SEWER DEPT	CHATTAHOOCHEE AVE		SPILLS
ATLANTA	S102601247	ATLANTA SEWER DEPT	CHATTAHOOCHEE AVE		SPILLS
ATLANTA	S104001264	ATLANTA SEWER DEPT.	350 CHEMFIELD CT		SPILLS
ATLANTA	S102444343	ATLANTA WATER AND SEWEGE	CHESHIRE BRIDGE ROAD AT I 85TH & PIEDMONT		SPILLS
ATLANTA	S104885544	CITY OF ATLANTA	CHESHIRE BRIDGE & FAULKNER RD		SPILLS
ATLANTA	U004141838	FORMER TIRE MOUNTAIN	269 CHESTER AVE SE	30316	UST
ATLANTA	S104888960	CITY OF ATLANTA	2225 CHESTERBRIDGE RD		SPILLS
ATLANTA	S104884728	ATLANTA SEWER DEPT	2165 CHESTERBRIDGE RD NW		SPILLS
ATLANTA	S104885203	CITY OF ATLANTA	CHESTERBRIDGE RD AT LENOX RD		SPILLS
ATLANTA	S102601698	ATLANTA SEWER DEPT	2165 CHESTERBRIDGE RD NW		SPILLS
ATLANTA	S104885483	CITY OF ATLANTA	2225 CHESTERBRIDGE RD		SPILLS
ATLANTA	S102272984	CITY OF ATLANTA	2231 CLARICE DR		SPILLS
ATLANTA	S109822692	CITY OF ATLANTA WEST AREA-CS0	W CLEAR CREEK PROCTOR		NPDES
ATLANTA	S104000806	ATLANTA SEWER DEPT	CLEAR CREEK CSO TREATMENT PLAN		SPILLS
ATLANTA	S104885204	CITY OF ATLANTA	CLEAR CREEK POTW		SPILLS
ATLANTA	S104884914	CITY OF ATLANTA	11170 E CLUB LN NE		SPILLS
ATLANTA	S104885209	CITY OF ATLANTA	E CLUB LN & DAVIDSON AVE		SPILLS
ATLANTA	S101531178	ATLANTA BONDED WAREHOUSE	2500 COBB SATELLITE BLVD		SPILLS
ATLANTA	S102918732	CITY OF ATLANTA W&S	COLLIER & BELTON RD		SPILLS
ATLANTA	S103538568	ATLANTA SEWER DEPT	3691 COLLIER RD		SPILLS
ATLANTA	S102329030	ATLANTA CITY SEWER & WATER	2112 COLLIER DR		SPILLS
ATLANTA	S101705480	ATLANTA SEWER DEPT	COLONIAL HOME CIR NE		SPILLS
ATLANTA	S102272969	CITY OF ATLANTA	240 COLONIAL HOUSE DR NE		SPILLS
ATLANTA	S104884980	CITY OF ATLANTA	201 COLONIAL HOMES CIR		SPILLS
ATLANTA	S104885052	CITY OF ATLANTA	3000 CONTINENTAL CONLEY PKY		SPILLS
ATLANTA	2008890408	SOUTHWEST CORNER OF ATLANTA	SW CORNER OF ATLANTA		ERNS
ATLANTA	S102444327	ATLANTA METAL	NE CORNER OF BLVD & DECALB ST		SPILLS
ATLANTA	1012209874	FULTON INDUSTRIAL TANK ROLLOVER	CORNER OF BANKHEAD HWY & FULTON		CERCLIS
ATLANTA	S107665730	ATLANTA SAND & SUPPLY CO., CRAWFOR	CRAWFORD COUNTY		SWF/LF
ATLANTA	S104885205	CITY OF ATLANTA	CROMER ST		SPILLS
ATLANTA	S104885111	CITY OF ATLANTA	3850 CROSBY RD NE		SPILLS
ATLANTA	S104252624	ATLANTA SEWER DEPT	320 CUSHMAN CIR		SPILLS
ATLANTA	S104885207	CITY OF ATLANTA	CUSTER AVE & BENTON RD		SPILLS
ATLANTA	S104885545	CITY OF ATLANTA	CUSTER AVE & BENTON RD		SPILLS
ATLANTA	S104885208	CITY OF ATLANTA	DARRAH CT SW		SPILLS
ATLANTA	S102918227	ATLANTA SEWER DEPT	2900 DARRIA CIR		SPILLS
ATLANTA	S109508912	ATLANTA SWITCH - GA0600	275 DECATUR ST SE	30312	TIER 2
ATLANTA	S109505872	MAJIK TOUCH CLEANERS	1537 N DECATUR RD NE	30307	DRYCLEANERS
ATLANTA	S109504906	FORMER GRADY HOMES	322 E DECATUR ST	30312	GA NON-HSI
ATLANTA	S108475721	GRADY HOMES REDEVELOPMENT	322 SE DECATUR ST		GA NON-HSI
ATLANTA	S109504902		534 DECATUR ST SE	30312	GA NON-HSI

FOCUS MAP 3 ORPHAN SUMMARY

City	EDR ID	Site Name	Site Address	Zip	Database(s)
ATLANTA	S110065040	380 DECATUR STREET	380 DECATUR ST SE	30312	BROWNFIELDS
ATLANTA	S109350683	S&A FOOD & GAS, INC./INTOWNE MARKET	380 DECATUR ST SE	30312	GA NON-HSI
ATLANTA	A100330940	UNIFORM RENTAL SERVICE	1238 DEKALB AVE NE	30307	AST
ATLANTA	S107668136		1570 DEKALB AVE NE	30307	GA NON-HSI
ATLANTA	S107668167	MARTA DEDALB AVENUE PROPERTY	1806 DEKALB AVE NE	30307	GA NON-HSI
ATLANTA	S108782040	CLIFTON COMMONS	1672 DEKALB AVE NE	30307	GA NON-HSI
ATLANTA	S102601227	ATLANTA SEWER DEPT	3241 DELMORE LN		SPILLS
ATLANTA	S104874063	ATLANTA SEWER DEPT.	DELOW		SPILLS
ATLANTA	S102328703	ATLANTA CITY WATER & SEWER	DEMOREST AVE NE		SPILLS
ATLANTA	S103539810	ATLANTA SEWER DEPT	33 DEMOREST ST		SPILLS
ATLANTA	S101644766	ATLANTA SEWER	28912 DIANE DR		SPILLS
ATLANTA	S104548762	ATLANTA SEWER DEPT	DIXIE STREET AT MEMORIAL DR		SPILLS
ATLANTA	S104548482	ATLANTA SEWER DEPT	DOLES ST & BIGSBY AVE		SPILLS
ATLANTA	S102230610	ATLANTA W&S	DOLLAR MILL RD		SPILLS
ATLANTA	S104885141	CITY OF ATLANTA	536 DOLLY MILL RD		SPILLS
ATLANTA	S101897905	ATLANTA SEWER DEPT	536 DOLLY MILL		SPILLS
ATLANTA	S102601344	ATLANTA SEWER DEPT	DONALDSON DRIVE PERIMETER OF B PARK		SPILLS
ATLANTA	S104884743	ATLANTA SEWER DEPT	DONALDSON DR		SPILLS
ATLANTA	S104874027	ATLANTA SEWER DEPT.	DONZI LN & CUSTER AVE		SPILLS
ATLANTA	S104884933	CITY OF ATLANTA	1387 WEST DR SW		SPILLS
ATLANTA	S104885538	CITY OF ATLANTA	955 DREWERY ST		SPILLS
ATLANTA	S104888831	CITY OF ATLANTA	939 DREWERY ST		SPILLS
ATLANTA	S104888833	CITY OF ATLANTA	955 DREWERY ST		SPILLS
ATLANTA	S104885536	CITY OF ATLANTA	939 DREWERY ST		SPILLS
ATLANTA	S107666840	JOHN WIELAND HOMES, INC.	EDGEWATER S & D 450 SILVERTHORNE POINT LOT		SWF/LF
ATLANTA	S107666839	JOHN WIELAND HOMES, INC.	EDGEWATER S & D 385 SILVERTHORNE POINT LOT		SWF/LF
ATLANTA	S110065035	246 EDGEWOOD AVENUE	246 EDGEWOOD AVE		BROWNFIELDS
ATLANTA	S110065053	DYNAMIC METALS LOFTS	584 EDGEWOOD AVE NE	30312	BROWNFIELDS
ATLANTA	S104884762	ATLANTA W&S	ENGLEWOOD AVE		SPILLS
ATLANTA	S103538998	CITY OF ATLANTA W&S	ERWIN ST		SPILLS
ATLANTA	S102273026	CITY OF ATLANTA	E ESSEX RD		SPILLS
ATLANTA	1012130829	ATLANTA CHARTER SCHOOL	820 ESSIE AVE SE	30316	FINDS
ATLANTA	S108475723	CORNERSTONE MISSIONS	1240 EUCLID AVE NE	30307	GA NON-HSI
ATLANTA	S102601067	ATLANTA SEWER DEPT	FAIRBURN & DOLLY MILL ROADS OFF BOULDER PKY		SPILLS
ATLANTA	S104884744	ATLANTA SEWER DEPT	FAIRBURN & DOLLY MILL ROADS		SPILLS
ATLANTA	S104885547	CITY OF ATLANTA	FAIRMONT AVE & GLENDON ST		SPILLS
ATLANTA	S104874399	ATLANTA SEWER DEPT	FAIRMONT AVE AT CULPEPPER ST		SPILLS
ATLANTA	S104548167	ATLANTA SEWER DEPT.	FAIRMONT ST		SPILLS
ATLANTA	S104888781	CITY OF ATLANTA	FAIRMONT AVE & GLENDON ST		SPILLS
ATLANTA	S102602104	CITY OF ATLANTA PUBLIC WORKS DEPT	2203 FALKNER RD		SPILLS
ATLANTA	S104000783	ATLANTA SEWER DEPT	480 FAR RD NE		SPILLS
ATLANTA	S102601251	ATLANTA SEWER DEPT	FENSTON ST & CUSTARD AVENUE BEHIDE BENTINE		SPILLS
ATLANTA	S104884745	ATLANTA SEWER DEPT	FENSTON ST & CUSTARD AVE		SPILLS
ATLANTA	S109495529	FIELD ROAD PROPERTY- PARCEL B	FIELD RD		BROWNFIELDS
ATLANTA	S110120650	AMERICAN FOODS	2345 FLAT SHOALS RD SE	30316	GA NON-HSI
ATLANTA	S107666075	COURT VILLA APARTMENTS INERT LANDFI	2221 FLAT SHOALS RD SE	30316	SWF/LF
ATLANTA	S104885496	CITY OF ATLANTA	2575 FOREST HILL DR		SPILLS

FOCUS MAP 3 ORPHAN SUMMARY

City	EDR ID	Site Name	Site Address	Zip	Database(s)
ATLANTA	S104548158	ATLANTA SEWER DEPT.	3715 FOREST PARK RD		SPILLS
ATLANTA	S104874319	ATLANTA SEWER DEPT	2808 FOUNTAIN BLEU		SPILLS
ATLANTA	S104885083	CITY OF ATLANTA	3474 FOXBORO RD		SPILLS
ATLANTA	S102273001	CITY OF ATLANTA	FULTON IND BLVD & CHARLIE BROWN		SPILLS
ATLANTA	S102272743	CITY OF ATLANTA	SOUTH FULTON		SPILLS
ATLANTA	S104873983	ATLANTA SEWER DEPT.	FULTON INDUSTRIAL BLVD & COMMERCE CIR		SPILLS
ATLANTA	S104888934	CITY OF ATLANTA	FULTON IND BLVD & SERVICE DR		SPILLS
ATLANTA	S104885548	CITY OF ATLANTA	FULTON IND BLVD & SERVICE DR		SPILLS
ATLANTA	S104888779	CITY OF ATLANTA	S GA 400 & 2 MILE FROM LENOX RD		SPILLS
ATLANTA	S104888778	CITY OF ATLANTA	NE GA 400		SPILLS
ATLANTA	S104885549	CITY OF ATLANTA	NE GA 400		SPILLS
ATLANTA	S104885550	CITY OF ATLANTA	S GA 400 & 2 MILE FROM LENOX RD		SPILLS
ATLANTA	S102272985	CITY OF ATLANTA	3292 GLEN VALLEY RD		SPILLS
ATLANTA	A100329905	EAST ATLANTA ACE HARDWARE	1231 GLENWOOD AVE SE	30312	AST
ATLANTA	S107666324	GOODWILL INDUSTRIES OF ATLANTA-GLEN	GLENWOOD AVE		SWF/LF
ATLANTA	S104252611	ATLANTA SEWER DEPT	1338 GOLF ST		SPILLS
ATLANTA	S104548549	ATLANTA SEWER DEPT.	S GORDON & W MEADE AVE		SPILLS
ATLANTA	S104885071	CITY OF ATLANTA	3298 GRANITE VALLEY		SPILLS
ATLANTA	S102601346	ATLANTA SEWER DEPT	3298 GREAT VALLEY RD SW		SPILLS
ATLANTA	S104884733	ATLANTA SEWER DEPT	3298 GREAT VALLEY RD SW		SPILLS
ATLANTA	S104888732	CITY OF ATLANTA	HABERSHAL DR		SPILLS
ATLANTA	S104884983	CITY OF ATLANTA	2076 HAIRVIEW RD SW		SPILLS
ATLANTA	S104888973	CITY OF ATLANTA	447 HALSEY AVE NW		SPILLS
ATLANTA	S104885520	CITY OF ATLANTA	447 HALSEY AVE NW		SPILLS
ATLANTA	S104252686	ATLANTA SEWER DEPT.	2789 HAMMERSHAM RD NE		SPILLS
ATLANTA	S104885213	CITY OF ATLANTA	HARPER STREET NW AT UNDERWOOD PARK		SPILLS
ATLANTA	2008442603	HARTSFIELD JACKSON ATLANTA	HARTSFIELD JACKSON ATLANTA		HMIRS
ATLANTA	S102602177	ATLANTA CITY SEWER DEPARTMENT	1768 HELENE DR NW		SPILLS
ATLANTA	S107668158	DISTRIBUTION SERVICES OF ATLANTA	41 HENRY FORD II AVE		GA NON-HSI
ATLANTA	S104885214	CITY OF ATLANTA	HERRINGTON PL		SPILLS
ATLANTA	S104885551	CITY OF ATLANTA	HERRINGTON PL		SPILLS
ATLANTA	S104885478	CITY OF ATLANTA	2094 HIGH VIEW RD		SPILLS
ATLANTA	S109505915	MIDTOWN CLEANERS & LAUNDRY	599 N HIGHLAND AVE NE	30307	DRYCLEANERS
ATLANTA	S109506026	PARK CLEANERS	245 N HIGHLAND AVE NE	30307	DRYCLEANERS
ATLANTA	S109505729	HIGHLAND CLEANERS	701 HIGHLAND AVE NE	30312	DRYCLEANERS
ATLANTA	S104885046	CITY OF ATLANTA	2906 N HILL DR NE		SPILLS
ATLANTA	S104884732	ATLANTA SEWER DEPT	2906 N HILL DR NE		SPILLS
ATLANTA	S104001641	ATLANTA SEWER DEPT	2906 N HILL DR NE		SPILLS
ATLANTA	S104885498	CITY OF ATLANTA	2906 N HILL DR NE		SPILLS
ATLANTA	S104885526	CITY OF ATLANTA	541 HOLLEY DALE CT		SPILLS
ATLANTA	S104885215	CITY OF ATLANTA	HOLLYWOOD & BROCK AVE		SPILLS
ATLANTA	S109942086	DEKALB CO-ADVANTRA INC. BIOMEDICAL	5367 W HOSPITAL AVE		SWF/LF
ATLANTA	S102272990	CITY OF ATLANTA	2 HOUSES NORTH OF COLOGNE DR		SPILLS
ATLANTA	S102601099	ATLANTA SEWER DEPT	S HOWARD ST OF GLENWOOD COVE SE & AVENUE		SPILLS
ATLANTA	S104884748	ATLANTA SEWER DEPT	S HOWARD ST		SPILLS
ATLANTA	S104884704	ATLANTA	HOWELL MILL & COLIER		SPILLS
ATLANTA	S104885216	CITY OF ATLANTA	HOWELL RD NW		SPILLS

FOCUS MAP 3 ORPHAN SUMMARY

City	EDR ID	Site Name	Site Address	Zip	Database(s)
ATLANTA	S104874280	ATLANTA SEWER DEPT	HOWELL MILL RD		SPILLS
ATLANTA	S108310385	WHITE PROVISION	1168 1170 HOWELL MILL RD		GA NON-HSI
ATLANTA	S104885122	CITY OF ATLANTA	400 GA HWY		SPILLS
ATLANTA	S104885518	CITY OF ATLANTA	400 GA HWY		SPILLS
ATLANTA	S104885230	CITY OF ATLANTA	HYDE PARK CT		SPILLS
ATLANTA	S104874113	ATLANTA SEWER DEPT.	HYDE MANOR DR		SPILLS
ATLANTA	S104885552	CITY OF ATLANTA	HYDE PARK CT		SPILLS
ATLANTA	1010004773	GREATER ATLANTA CHRISTIAN SCHOOL	1575 INDIAN TRAIL RD		FTTS
ATLANTA	S101526777	ATLANTA CHEMICAL CORP.	3400 INDUSTRIAL BOULEVARD OFF BANKH HWY		SPILLS
ATLANTA	S104885508	CITY OF ATLANTA	360 INGLE WOOD AVE		SPILLS
ATLANTA	S104885091	CITY OF ATLANTA	360 INGLE WOOD AVE		SPILLS
ATLANTA	S104888757	CITY OF ATLANTA	360 INGLEWOOD DR		SPILLS
ATLANTA	S104885221	CITY OF ATLANTA	INTERNATIONAL VILLAGE APTS AT DR		SPILLS
ATLANTA	U003936519	SCHNEIDER NATIONAL CARRIERS INC	3300 INTERNATIONAL PARK DR SE	30316	LUST, UST
ATLANTA	S109822590	ATLANTA EAST AREA-CSO	INTRENCHMENT CUSTER MCDANIEL		NPDES
ATLANTA	S104874459	ATLANTA SEWER DEPT	ISV AT CLEVELAND AVE		SPILLS
ATLANTA	S104885113	CITY OF ATLANTA	3884 IVEY RD		SPILLS
ATLANTA	S109495520	ATLANTA OVERLOOK AND HOUSTON SQUARE	180 JACKSON SAINT JOHN WESLEY DOBB AVE		BROWNFIELDS
ATLANTA	S104885223	CITY OF ATLANTA	JAMES JACKSON PRKWAY AT NORTHWE DR		SPILLS
ATLANTA	S102918625	ATLANTA SEWER DEPT	JAMES A WHITE PARK		SPILLS
ATLANTA	A100331010	CLARK ATLANTA UNIVERSITY	223 JAMES P BRAWLEY DR		AST
ATLANTA	S104874460	ATLANTA SEWER DEPT	JAMES JACKSON		SPILLS
ATLANTA	S104884763	ATLANTA W&S	JAMES JACKSON PARKWAY AT BUTLE RD		SPILLS
ATLANTA	S101644447	ATLANTA CITY SEWER	JAMES JACKSON PKWY BETWEEN DR NW & ANN PAY		SPILLS
ATLANTA	S102328701	ATLANTA CITY WATER & SEWAGE	JOHN A WHITE CITY PARK		SPILLS
ATLANTA	S104885224	CITY OF ATLANTA	JOHSON RD		SPILLS
ATLANTA	S104885069	CITY OF ATLANTA	3258 KALOMARISK ST SE		SPILLS
ATLANTA	S104885505	CITY OF ATLANTA	3258 KALOMARISK ST SE		SPILLS
ATLANTA	S102272736	CITY OF ATLANTA	4115 KANOLA SW		SPILLS
ATLANTA	S103538386	ATLANTA SEWER DEPARTMENT	300 KATE ST NW		SPILLS
ATLANTA	S104884938	CITY OF ATLANTA	1434 KENNELWORTH SW		SPILLS
ATLANTA	S102230538	ATLANTA SEWER DEPT	1434 KENWORTH DR		SPILLS
ATLANTA	S102601466	CITY OF ATLANTA P.W.	KNOX ST		SPILLS
ATLANTA	S102329120	ATLANTA CITY SEWER	732 KNOX ST		SPILLS
ATLANTA	S104885254	CITY OF ATLANTA P.W.	KNOX ST		SPILLS
ATLANTA	1012079255	ATLANTA STOVE WORKS	112 KROG ST NE	30307	FINDS
ATLANTA	1009218876	VIRGINIA CAROLINA CHEMICAL (VCC)-ATLANTA	1631 LAFRANCE ST		CERCLIS
ATLANTA	S104874034	ATLANTA SEWER DEPT.	LAKEWOOD AVE AND MACON DR		SPILLS
ATLANTA	S104885225	CITY OF ATLANTA	25 LANDRUM APTS BLDG		SPILLS
ATLANTA	S104885165	CITY OF ATLANTA	820 LARS MAR DR		SPILLS
ATLANTA	S104252689	ATLANTA SEWER DEPT	LAVENDER DR		SPILLS
ATLANTA	S103539793	ATLANTA SEWER DEPT	2375 LEELAY LN		SPILLS
ATLANTA	S104885227	CITY OF ATLANTA	LEENA ST & ALLEY STREET - AT WASHINGTON PARK		SPILLS
ATLANTA	S103539188	ATLANTA SEWER DEPT	2375 LEIA LN		SPILLS
ATLANTA	S104885489	CITY OF ATLANTA	2413 LELIA LN		SPILLS
ATLANTA	S104888918	CITY OF ATLANTA	2413 LELIA LN		SPILLS
ATLANTA	S104885459	CITY OF ATLANTA	1325 LENNOX CIR		SPILLS

FOCUS MAP 3 ORPHAN SUMMARY

City	EDR ID	Site Name	Site Address	Zip	Database(s)
ATLANTA	S104001297	ATLANTA SEWER DEPT	3200 LENNOX RD		SPILLS
ATLANTA	S104888975	CITY OF ATLANTA	1325 LENNOX CIR		SPILLS
ATLANTA	S101531020	ATLANTA WATER & SEWAGE	LENOX RD		SPILLS
ATLANTA	S104885228	CITY OF ATLANTA	LENOX RD AT LENOX RD		SPILLS
ATLANTA	S104548309	ATLANTA SEWER DEPT	2791 LENOX RDNE		SPILLS
ATLANTA	S104888929	CITY OF ATLANTA	900 LEWIS ST		SPILLS
ATLANTA	S104885006	CITY OF ATLANTA	2372 LILAC LN SE		SPILLS
ATLANTA	S107667290	LEON BENTON INERT LANDFILL	3911 LINCOLN JONES RD		SWF/LF
ATLANTA	S108896381	CITY OF ATLANTA	405 LINDBERG AVE		SPILLS
ATLANTA	S104885229	CITY OF ATLANTA	LINGBURGH & ADINA DR		SPILLS
ATLANTA	S102918417	ATLANTA SEWER DEPT	633 LOCHMONT CIR		SPILLS
ATLANTA	S107666092	D.C. WOODLEY AND ASSOC., INC. INERT	2748 LOGAN CIR		SWF/LF
ATLANTA	S107666782	JOHN WIELAND HOMES INERT LANDFILL	LOT 28A REGENCY PARK S & D 340 REGENCY CREST CT		SWF/LF
ATLANTA	S104885166	CITY OF ATLANTA	823 LULWATER RD		SPILLS
ATLANTA	S104885115	CITY OF ATLANTA	3884 LXU RD NE		SPILLS
ATLANTA	S104885155	CITY OF ATLANTA	703 MAC WILLIAMS AVE		SPILLS
ATLANTA	S104874148	ATLANTA SEWER DEPT.	150 MARIETTA BLVD		SPILLS
ATLANTA	S104885058	CITY OF ATLANTA	3112 MARN RD		SPILLS
ATLANTA	S104001069	ATLANTA SEWER DEPT.	3760 MARTIN LUTHER KING DR AT BOLTO RD		SPILLS
ATLANTA	S101530843	CITY OF ATLANTA SEWER	MARTIN LUTHER KING TALKURST		SPILLS
ATLANTA	S104550851	RENTRITE PROPERTY	4220 MARTIN LUTHER KING JR DR		SHWS
ATLANTA	S101531127	CITY OF ATLANTA SEWER DEPT	MASTERSON DR & PTREE		SPILLS
ATLANTA	S103539720	ATLANTA SEWER DEPT	732 MAX DR SE		SPILLS
ATLANTA	S104252801	ATLANTA SEWER DEPT.	1400 MCCOY RD SE		SPILLS
ATLANTA	S103538725	UST ATLANTA	MCDONOUGH BLVD		SPILLS
ATLANTA	S104874041	ATLANTA SEWER DEPT.	MCWILLIAMS RD SE		SPILLS
ATLANTA	S107666281	GABLES RESIDENTIAL	2605 MEADOW CHURCH RD		SWF/LF
ATLANTA	S104874173	ATLANTA SEWER DEPT	W MEATH AT STOKES AVE		SPILLS
ATLANTA	S104874074	ATLANTA TRAILER CITY	1780 METROPOLITAN BLVD		SPILLS
ATLANTA	S103539723	ATLANTA SEWER DEPT	1780 METROPOLITAN PARK		SPILLS
ATLANTA	S101531128	CITY OF ATLANTA SEWER DEPT	1164 MILANDER DR		SPILLS
ATLANTA	S102918470	ATLANTA SEWER DEPT	MILLERS DR & FORT MACPHERSON		SPILLS
ATLANTA	S107780974	CORRIDOR BELTLINE PROPERTY	MONROE DRIVE 10TH ST		INST CONTROL, BROWNFIELDS
ATLANTA	S108896498	CITY OF ATLANTA POTW	1476 MONROE DR		SPILLS
ATLANTA	S108896294	ATLANTA FLEET MAINTENANCE	MORELAND AVE		SPILLS
ATLANTA	S109571866	APAC/GA - DONZI LN PH 5A (L)	ES MORELAND AVE		SWF/LF
ATLANTA	S109571867	APAC/GA - DONZI LN PH 5B (L)	ES MORELAND AVE		SWF/LF
ATLANTA	S104884995	CITY OF ATLANTA	2236 MOTROL AVE		SPILLS
ATLANTA	S103539703	ATLANTA SEWER DEPT	2167 MOUNT PERERREN		SPILLS
ATLANTA	S104885064	CITY OF ATLANTA	3233 MOUNT GILLEAD RD		SPILLS
ATLANTA	S104874149	ATLANTA SEWER DEPT.	3233 MOUNT GILGAD RD		SPILLS
ATLANTA	S102601345	ATLANTA SEWER DEPT	622 MURRY AVE		SPILLS
ATLANTA	S104884736	ATLANTA SEWER DEPT	622 MURRY AVE		SPILLS
ATLANTA	S104874194	ATLANTA SEWER DEPT	1036 NATHAN DR		SPILLS
ATLANTA	S104885232	CITY OF ATLANTA	NEW ST NE		SPILLS
ATLANTA	S107667896	THE WESTVIEW CEMETERY,INC. N.LAKE P	NLAKE PALMYRA		SWF/LF
ATLANTA	S104252803	ATLANTA SEWER DEPT.	NORFLEET RD		SPILLS

FOCUS MAP 3 ORPHAN SUMMARY

City	EDR ID	Site Name	Site Address	Zip	Database(s)
ATLANTA	S104885553	CITY OF ATLANTA	NORTHSIDE DR & PEACHTREE CREEK		SPILLS
ATLANTA	S103538468	CITY OF ATLANTA W&S	NORTHSIDE DR		SPILLS
ATLANTA	S103538464	CITY OF ATLANTA W&S	NORTHSIDE DR		SPILLS
ATLANTA	S104888954	CITY OF ATLANTA	NORTHSIDE DR & PEACHTREE CREEK		SPILLS
ATLANTA	S104548166	ATLANTA SEWER DEPT.	3191 OAK CLIFF DR		SPILLS
ATLANTA	S104001298	ATLANTA SEWER DEPT	244 OAK CLIFF RD		SPILLS
ATLANTA	S107666093	D.C. WOODLEY AND ASSOC., INC. INERT	OAKHILL PL		SWF/LF
ATLANTA	S104884746	ATLANTA SEWER DEPT	N OF CUSTARD		SPILLS
ATLANTA	S102601256	ATLANTA SEWER DEPT	N OF CUSTARD WEST OF WOODLAND		SPILLS
ATLANTA	S107666186	EDWARD BAKER-BROWNS MILL ROAD INE	OFF BROWNS MILL RD		SWF/LF
ATLANTA	S107667875	T&L ENTERPRISES INERT LANDFILL	RD OFF & SR9		SWF/LF
ATLANTA	S101897926	CITY OF ATLANTA SEWER DEPT.	400 OLD IRVING RD		SPILLS
ATLANTA	S102230578	ATLANTA WATER AND SEWAGE	OLD IVY RD		SPILLS
ATLANTA	S104874151	ATLANTA SEWER DEPT.	OLD ROCKDALE ST		SPILLS
ATLANTA	S104885235	CITY OF ATLANTA	OLD VALLEY RD & WRIGHT AVE		SPILLS
ATLANTA	S103539781	ATLANTA SEWER DEPT	N ON		SPILLS
ATLANTA	S104885236	CITY OF ATLANTA	ORME PARK BROOKRIDGE DR & AMSTERDAM AVE		SPILLS
ATLANTA	S101530830	CITY OF ATLANTA WATER & SEWER	OVIDA CIR SW		SPILLS
ATLANTA	S103539719	ATLANTA SEWER DEPT	3310 PACER VALLEY RD		SPILLS
ATLANTA	S104252687	ATLANTA SEWER DEPT.	E PACES AT LENOX RD		SPILLS
ATLANTA	S102328737	ATLANTA WATER & SEWER	131 PAHLIA AVE		SPILLS
ATLANTA	S103538914	ATLANTA SEWER DEPT	4659 PALL PINE DR		SPILLS
ATLANTA	S104888922	CITY OF ATLANTA	962 PANTHER RD NE		SPILLS
ATLANTA	S104885539	CITY OF ATLANTA	962 PANTHER RD NE		SPILLS
ATLANTA	S104548159	ATLANTA SEWER DEPT.	614 PARAZON WAY		SPILLS
ATLANTA	S102601097	ATLANTA SEWER DEPT	3132 PARIS AVE NW		SPILLS
ATLANTA	S102230710	ATLANTA SEWER DEPT	PARKSIDE DRIVE PARK		SPILLS
ATLANTA	S102230524	ATLANTA SEWER DEPT	2181 PEA RD SW		SPILLS
ATLANTA	S104548749	ATLANTA SEWER DEPT	2955 PEACHTRE RD		SPILLS
ATLANTA	S104885554	CITY OF ATLANTA	PEACHTREE CREEK		SPILLS
ATLANTA	S104885453	CITY OF ATLANTA	1167 PEACHTREE BATTLE AVENUE GOLF CRSE		SPILLS
ATLANTA	S104888966	CITY OF ATLANTA	1167 PEACHTREE BATTLE AVENUE GOLF CRSE		SPILLS
ATLANTA	S104885516	CITY OF ATLANTA	3950 PEACHTREE DUNWOODY NW		SPILLS
ATLANTA	S104888957	CITY OF ATLANTA	3950 PEACHTREE DUNWOODY NW		SPILLS
ATLANTA	S104884729	ATLANTA SEWER DEPT	2771 PEE RD		SPILLS
ATLANTA	S102601193	ATLANTA SEWER DEPT	2771 PEE RD		SPILLS
ATLANTA	S104874428	ATLANTA SEWER DEPT	3185 PENTER TRIAL SW		SPILLS
ATLANTA	S104885237	CITY OF ATLANTA	PERKISON PARK		SPILLS
ATLANTA	S107667275	LAND SERVICES INC. INERT LANDFILL	PERRY BLVD		SWF/LF
ATLANTA	S104885238	CITY OF ATLANTA	PEYTON & JACKSON PKY		SPILLS
ATLANTA	S108895498	BROCK CONSTRUCTION COMPANY INERT LA	PHASE II SUBDIVISION		SWF/LF
ATLANTA	S108895506	BROCK CONSTRUCTION COMPANY INERT LA	PHASE II SUBDIVISION		SWF/LF
ATLANTA	S108895497	BROCK CONSTRUCTION COMPANY INERT LA	PHASE II SUBDIVISION		SWF/LF
ATLANTA	S108895505	BROCK CONSTRUCTION COMPANY INERT LA	PHASE II SUBDIVISION		SWF/LF
ATLANTA	S107665846	BROCK CONSTRUCTION COMPANY INERT LA	PHASE II SUBDIVISION		SWF/LF
ATLANTA	S108895499	BROCK CONSTRUCTION COMPANY INERT LA	PHASE II SUBDIVISION		SWF/LF
ATLANTA	S108895503	BROCK CONSTRUCTION COMPANY INERT LA	PHASE II SUBDIVISION		SWF/LF

FOCUS MAP 3 ORPHAN SUMMARY

City	EDR ID	Site Name	Site Address	Zip	Database(s)
ATLANTA	S108895496	BROCK CONSTRUCTION COMPANY INERT LA	PHASE II SUBDIVISION		SWF/LF
ATLANTA	S108895501	BROCK CONSTRUCTION COMPANY INERT LA	PHASE II SUBDIVISION		SWF/LF
ATLANTA	S109495544	PIEDMONT BELTLINE STREET	PIEDMONT RD		BROWNFIELDS
ATLANTA	S102918098	ATLANTA SEWER DEPT	PIEDMONT & MONROE INTERSECTION		SPILLS
ATLANTA	S103539337	ATLANTA SEWER DEPT.	2642 PIEDMONT AVE		SPILLS
ATLANTA	S103538420	ATLANTA SEWER DEPT	3898 W PIER LN		SPILLS
ATLANTA	S102329159	ATLANTA SEWER DEPT	PIPE YARD AT INGLEWOOD & HILL ST		SPILLS
ATLANTA	S101528248	ATLANTA PUBLIC WORKS	1491 WEST PKY		SPILLS
ATLANTA	S101528492	ATLANTA WATER AND SEWAGE	1508 W PKY NW		SPILLS
ATLANTA	S102444394	CITY OF ATLANTA SEWER DEPT	876 PLAINSVILLE RD SE		SPILLS
ATLANTA	1012079246	USARC ATLANTA RESERVE	699 PONCE DE LEON	30307	FINDS
ATLANTA	1010000960	ATLANTA CITY SCHOOL DIST.	210 PRYOR ST		FTTS
ATLANTA	S104001075	ATLANTA SEWER DEPT	1217 RED FERN		SPILLS
ATLANTA	S104885241	CITY OF ATLANTA	RED WINE RD		SPILLS
ATLANTA	S102273008	CITY OF ATLANTA	2574 RED VALLEY LN		SPILLS
ATLANTA	S103539285	ATLANTA SEWER DEPT	1012 REGENCY ST SW		SPILLS
ATLANTA	S104884908	CITY OF ATLANTA	1012 REGENCY ST SW		SPILLS
ATLANTA	S108895632	JOHN WIELAND HOMES, INC. INERT LAND	REGENCY PARK S & DLOT 31A CT		SWF/LF
ATLANTA	S108895629	JOHN WIELAND HOMES, INC. INERT LAND	REGENCY PARK S & DLOT 13A DR		SWF/LF
ATLANTA	S108895630	JOHN WIELAND HOMES, INC. INERT LAND	REGENCY PARK S & D LOT 33		SWF/LF
ATLANTA	S108895633	JOHN WIELAND HOMES, INC. INERT LAND	REGENCY PARK S & D LOT 5 DR		SWF/LF
ATLANTA	S108895631	JOHN WIELAND HOMES, INC. INERT LAND	REGENCY PARK S & DLOT 24A CT		SWF/LF
ATLANTA	S108895635	JOHN WIELAND HOMES, INC. INERT LAND	REGENCY PARK S & D LOT 16 DR		SWF/LF
ATLANTA	S107667086	JOHN WIELAND HOMES, INC. INERT LAND	REGENCY PARK S & D LOT 5 DR		SWF/LF
ATLANTA	S102272967	CITY OF ATLANTA	1012 REGION ST		SPILLS
ATLANTA	S101644454	ATLANTA CITY SEWER	1012 REGIS ST SW		SPILLS
ATLANTA	S104874445	ATLANTA SEWER DEPT	RICE ST		SPILLS
ATLANTA	S102272977	CITY OF ATLANTA	RICE RD		SPILLS
ATLANTA	S104885043	CITY OF ATLANTA	2900 RICE ST NW		SPILLS
ATLANTA	S102918742	CITY OF ATLANTA W&S	RICKENBACKER ROAD AT RICKENBAC WAY		SPILLS
ATLANTA	S102272987	CITY OF ATLANTA	1941 RIDGE AVE SW		SPILLS
ATLANTA	S104884757	ATLANTA W&S	3482 ROCK HAVEN DR NE		SPILLS
ATLANTA	S101530839	CITY OF ATLANTA SEWAGE	3466 ROCK HAVEN CIRCLE OFF ROXBORO RD		SPILLS
ATLANTA	S104885084	CITY OF ATLANTA	3474 ROCKS BORO RD		SPILLS
ATLANTA	S103538699	CITY OF ATLANTA W&S	ROCKY FORD AT W TERRACE LN		SPILLS
ATLANTA	S104888852	CITY OF ATLANTA	900 ROISE ST		SPILLS
ATLANTA	S104252616	ATLANTA SEWER DEPT	ROSS ST & METROPOLITAN PKY		SPILLS
ATLANTA	S104252684	ATLANTA SEWER DEPT	ROSWELL RD & LANDO LAKE RD		SPILLS
ATLANTA	S104001245	ATLANTA SEWER DEPT.	ROXBORO RD & KINGSMART HALL APT		SPILLS
ATLANTA	S103539805	ATLANTA SEWER DEPT	ROXBORO RD		SPILLS
ATLANTA	S104885243	CITY OF ATLANTA	SEWAGE OUTFALL		SPILLS
ATLANTA	S104252812	ATLANTA SEWER DEPT	118 SHADY DALE AVE SE		SPILLS
ATLANTA	S102444377	ATLANTA GAS AND ELECTRIC	3317 SHAMBLEE TUCKER RD		SPILLS
ATLANTA	S102444330	CITY OF ATLANTA W&S	35385 SHAMROCK WAY		SPILLS
ATLANTA	S104885085	CITY OF ATLANTA	3520 SHARRON BROOK WAY		SPILLS
ATLANTA	S102601627	ATLANTA SEWER DEPT	SHAWL & PRYOR ROAD PERRY HOMES		SPILLS
ATLANTA	S104885244	CITY OF ATLANTA	SIDE INDUSTRIAL PARK		SPILLS

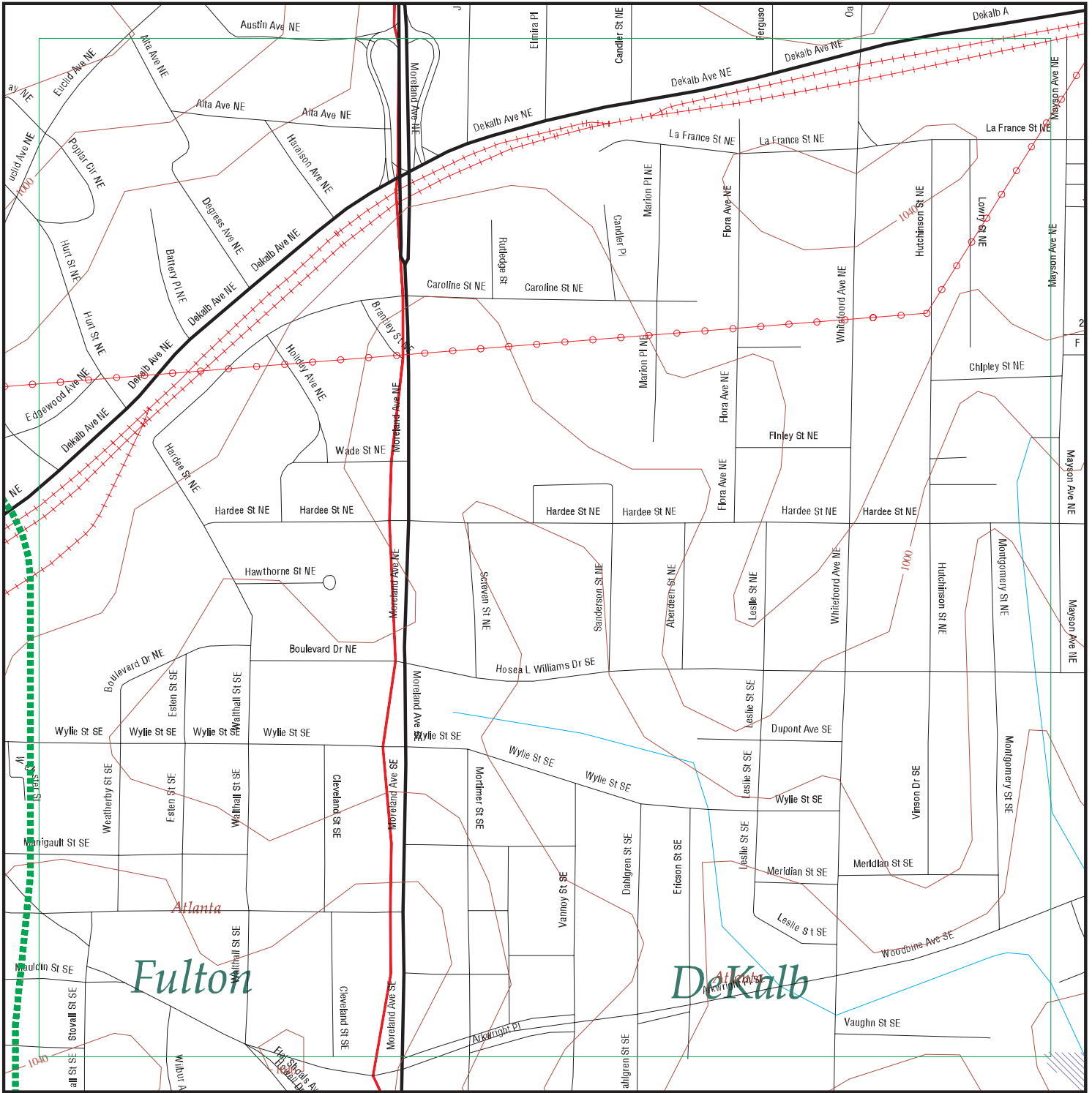
FOCUS MAP 3 ORPHAN SUMMARY

City	EDR ID	Site Name	Site Address	Zip	Database(s)
ATLANTA	S101897974	CITYOF ATLANTA	2275 SILTSON RD NW		SPILLS
ATLANTA	S107666359	HARTSFIELD ATLANTA INTERNATIONAL AI	SITE NO1		SWF/LF
ATLANTA	S104885168	CITY OF ATLANTA	878 SLOW CIR SE		SPILLS
ATLANTA	S104885245	CITY OF ATLANTA	SOUTHSIDE INDUSTRIAL PARK		SPILLS
ATLANTA	S104874043	ATLANTA SEWER DEPT.	SOUTHSIDE INDUSTRIAL PKWY AND CT		SPILLS
ATLANTA	S104888758	CITY OF ATLANTA	SPRING ST & PEACHTREE ST		SPILLS
ATLANTA	S104885555	CITY OF ATLANTA	SPRING ST & PEACHTREE ST		SPILLS
ATLANTA	S102272970	CITY OF ATLANTA	SPRINGDALE RD		SPILLS
ATLANTA	S104884734	ATLANTA SEWER DEPT	3604 N STARLIGHT RD NE		SPILLS
ATLANTA	S102601103	ATLANTA SEWER DEPT	3604 N STARLIGHT RD NE		SPILLS
ATLANTA	1004687569		5779 STATE BRIDGE RD		RCRA-NonGen, FINDS
ATLANTA	S102602178	ATLANTA CITY SEWER	1913 STEWART AVE		SPILLS
ATLANTA	S102602180	ATLANTA CITY SEWER	2100 STEWART AVE		SPILLS
ATLANTA	S102602368	ATLANTA CITY SEWER	3973 STOVAL TRCE		SPILLS
ATLANTA	S102602688	CITY OF ATLANTA WATER AND SEWAGE	3612 N STRADFORD RD		SPILLS
ATLANTA	S101526720	CITY OF ATLANTA WATER AND SEWER	4135 N STRAPLE		SPILLS
ATLANTA	S104885233	CITY OF ATLANTA	N STRATFORD RD NE		SPILLS
ATLANTA	S104252566	ATLANTA SEWER DEPT	2372 STRATHMORE CREEK		SPILLS
ATLANTA	S104000871	ATLANTA SEWER DEPT	2338 STRATMORE DR		SPILLS
ATLANTA	S101644703	CITY OF ATLANTA SEWER DEPT	1776 STREET		SPILLS
ATLANTA	S102602471	ATLANTA SEWER DEPT	978 STREET		SPILLS
ATLANTA	S102444274	CITY OF ATLANTA WASTER & SEWER	238 SUAWANEE AVE NE		SPILLS
ATLANTA	S108895492	BROCK CONSTRUCTION COMPANY, INC.	SUMMERSET LANE SUMMERSET S & D LOT		SWF/LF
ATLANTA	S107665856	BROCK CONSTRUCTION COMPANY, INC.	SUMMERSET LANE SUMMERSET S & D LOT		SWF/LF
ATLANTA	S108895491	BROCK CONSTRUCTION COMPANY, INC.	SUMMERSET LANE SUMMERSET S & D LOT		SWF/LF
ATLANTA	S108895490	BROCK CONSTRUCTION COMPANY, INC.	SUMMERSET LANE SUMMERSET S & D LOT		SWF/LF
ATLANTA	S108895493	BROCK CONSTRUCTION COMPANY, INC.	SUMMERSET LANE SUMMERSET S & D LOT		SWF/LF
ATLANTA	S108895494	BROCK CONSTRUCTION COMPANY, INC.	SUMMERSET LANE SUMMERSET S & D LOT		SWF/LF
ATLANTA	S102273002	CITY OF ATLANTA	SUN RIDGE AVE		SPILLS
ATLANTA	S102918144	ATLANTA SEWER DEPT	SUN RIDGE AVE SE		SPILLS
ATLANTA	S104885246	CITY OF ATLANTA	TANYARD CREEK		SPILLS
ATLANTA	S102273021	CITY OF ATLANTA	TERR W & GLYNWOOD		SPILLS
ATLANTA	S104548842	ATLANTA SEWER DEPT.	2333 TIGER FLOWER DR		SPILLS
ATLANTA	S102230743	ATLANTA SEWER SEPT	1449 TUSKEY PARK		SPILLS
ATLANTA	S102273010	CITY OF ATLANTA	UNDESCRIBED		SPILLS
ATLANTA	S102918074	ATLANTA SEWER DEPT	UNKNOWN LOCATION ?????		SPILLS
ATLANTA	S104885272	CITY OF ATLANTA WATER & SEWER DEPT	UTOY CREEK WPCP 2383 SW		SPILLS
ATLANTA	S104885556	CITY OF ATLANTA	UTOY CREEK		SPILLS
ATLANTA	S102601093	CITY OF ATLANTA WATER & SEWER DEPT	UTOY CREEK WPCP 2383 SW		SPILLS
ATLANTA	S104884953	CITY OF ATLANTA	1657 VAN FLICK ST SE		SPILLS
ATLANTA	S108310382	TY STOKES CAP AND GOWN COMPANY (FOR	261 263 WALKER ST		GA NON-HSI
ATLANTA	S104884966	CITY OF ATLANTA	188 WALLACE ST NW		SPILLS
ATLANTA	S104001407	ATLANTA SEWER DEPT.	WATTS ST		SPILLS
ATLANTA	S104885247	CITY OF ATLANTA	WATTS ROAD OFF BANKHEAD HWY		SPILLS
ATLANTA	S104884974	CITY OF ATLANTA	1933 WELBORN DR		SPILLS
ATLANTA	S104884969	CITY OF ATLANTA	1906 WELBORN DR		SPILLS
ATLANTA	S104874391	ATLANTA SEWER DEPT	1916 WELL BORNE		SPILLS

FOCUS MAP 3 ORPHAN SUMMARY

City	EDR ID	Site Name	Site Address	Zip	Database(s)
ATLANTA	S104252808	ATLANTA SEWER DEPT.	WENDELL DR		SPILLS
ATLANTA	S104884923	CITY OF ATLANTA	1270 WESLEY PARK WAY		SPILLS
ATLANTA	S104884920	CITY OF ATLANTA	120 WESLEY RD		SPILLS
ATLANTA	S104885248	CITY OF ATLANTA	WESTLAKE DR & I 20		SPILLS
ATLANTA	S104884935	CITY OF ATLANTA	139 WESTLAKE AVE		SPILLS
ATLANTA	S104884764	ATLANTA W&S	W WESTLY RD		SPILLS
ATLANTA	S102602556	ATLANTA SEWER DEPT	137 WESTMINISTER DR		SPILLS
ATLANTA	S104884761	ATLANTA W&S	515 WHIPPLE WAY NW		SPILLS
ATLANTA	S103539685	ATLANTA SEWER DEPT	3922 WHITATON DR		SPILLS
ATLANTA	S103538459	CITY OF ATLANTA W&S DEPT.	WHITE WATER MEED RD NW		SPILLS
ATLANTA	1009524472	SUN LABORATORIES INC OF ATLANTA	701 WHORON CIR SW		FTTS, HIST FTTS
ATLANTA	S104874210	ATLANTA SEWER DEPT	110 WIECA RD		SPILLS
ATLANTA	S102230812	ATLANTA WATER AND SEWAGE	WILDWOOD & LENOX PARK		SPILLS
ATLANTA	S104885250	CITY OF ATLANTA	WILL DR		SPILLS
ATLANTA	S102918174	ATLANTA W & S	403 MC WILLIAMS		SPILLS
ATLANTA	S104885117	CITY OF ATLANTA	3900 WILLINGTON DR NE		SPILLS
ATLANTA	S104548638	ATLANTA SEWER DEPT.	1571 WILLOW ST NW		SPILLS
ATLANTA	S104885015	CITY OF ATLANTA	2436 WILSON AVE		SPILLS
ATLANTA	S104885174	CITY OF ATLANTA	915 WINDHAM PARK NE		SPILLS
ATLANTA	S107667507	OGLETHORPE UNIVERSITY WINDSOR PKWY	WINDSOR PARKWAY HERMANCE DR		SWF/LF
ATLANTA	S104874294	ATLANTA SEWER DEPT	1860 WINDY MILL RD NE		SPILLS
ATLANTA	S104884973	CITY OF ATLANTA	1915 WINTER PARK DR		SPILLS
ATLANTA	S102272971	CITY OF ATLANTA	1915 WINTERS PARK DR		SPILLS
ATLANTA	S104885457	CITY OF ATLANTA	1263 WITCHITA DR		SPILLS
ATLANTA	S104888969	CITY OF ATLANTA	1263 WITCHITA DR		SPILLS
ATLANTA	S104874327	ATLANTA SEWER DEPT	233 WOMACK DR		SPILLS
ATLANTA	S101705481	ATLANTA SEWER DEPT	3400 WOODALL RD		SPILLS
ATLANTA	S101526698	ATLANTA WATER AND SEWAGE	WOODBINE AVE AT WOODBINE CIR SW		SPILLS
ATLANTA	S104888919	CITY OF ATLANTA	1571 WOODLAND ST NW		SPILLS
ATLANTA	S104885467	CITY OF ATLANTA	1571 WOODLAND ST NW		SPILLS
ATLANTA	S101526600	CITY OF ATLANTA	WOODLAND AVE & CREEK		SPILLS
ATLANTA	S104885252	CITY OF ATLANTA	WOODS DR NW		SPILLS
ATLANTA	S102601630	ATLANTA SEWER DEPT	WOODWARD WAY & WOODMORE DR		SPILLS
ATLANTA	S104884749	ATLANTA SEWER DEPT	WOODWARD WAY & WOODMORE DR		SPILLS
ATLANTA	S104885558	CITY OF ATLANTA	WOODWARD WAY		SPILLS
ATLANTA	S104885253	CITY OF ATLANTA	WOODWARD WAY		SPILLS
ATLANTA	S104885051	CITY OF ATLANTA	30 W WUAHAM		SPILLS
DALLAS	S108630969	PAULDING CO. GULLEDGE RD. MSWLF	GULLEDGE ROAD	30312	SHWS
FULTON COUNTY	S107666367	HEDGEWOOD PROPERTIES	12225 STEVENS CREEK CT; LOT 18 STEVENS CREEK SUBDI		SWF/LF
PINE MOUNTAIN	A100333035	GEORGIA PACIFIC	HIGHWAY 18	30312	AST

Focus Map 4

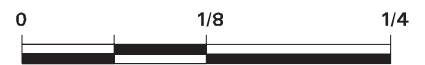


EDR DataMap® - Environmental Atlas

Atlanta Beltline

Legend

- | | | | | |
|--------------------|-------------------------|-------------|-------------------|---------------------|
| Roads | Waterways | Powerlines | Water | Listed Sites |
| Major Roads | Railroads | Pipelines | Superfund Sites | Sensitive Receptors |
| Contour Lines | Study Boundary | Fault Lines | Federal DOD Sites | |
| 100-Yr Flood Zones | Indian Reservations BIA | | | |



Scale in Miles

FOCUS MAP 4 ORPHAN SUMMARY

City	EDR ID	Site Name	Site Address	Zip	Database(s)
ATLANTA	S107665862	BROCK CONSTRUCTION COMPANY, INC.	&		SWF/LF
ATLANTA	S108895495	BROCK CONSTRUCTION COMPANY, INC.	&		SWF/LF
ATLANTA	S105872200	1160 ORMEWOOD AVE./731 MORELAND AVE	1160TH ORMEWOOD AVE & 731ST MORELAND AVE	30316	GA NON-HSI
ATLANTA	S104001238	ATLANTA SEWER DEPT	1657TH ADAMS & 3506 LANDRUM		SPILLS
ATLANTA	S104884954	CITY OF ATLANTA	16TH ST NW AT CLAGIN ST		SPILLS
ATLANTA	S102918574	ATLANTA SEWER DEPT	I 20 & FULTON INDUSTRIAL NEAR GA POWE		SPILLS
ATLANTA	S104885217	CITY OF ATLANTA	I 20 & FULTON INDUSTRIAL BLVD AT ATT		SPILLS
ATLANTA	S102601219	ATLANTA SEWER DEPT	2420TH HARVELL DRIVE NEAR HAMI & HOLMES		SPILLS
ATLANTA	S109571868	BFI-HICKORY RIDGE (MSWL)	I 285 & MORELAND AVE		SWF/LF
ATLANTA	S103538391	ATLANTA SEWER DEPT	350TH CHAPEL RD & CONWAY		SPILLS
ATLANTA	S104885219	CITY OF ATLANTA	I 75 BOUND S		SPILLS
ATLANTA	S104000891	ATLANTA SEWER DEPT	I 75 SOUTHBOUNDATCLEVELAND AVE		SPILLS
ATLANTA	S104888730	CITY OF ATLANTA	I 75 SB & CLEVELAND AVE		SPILLS
ATLANTA	S104885220	CITY OF ATLANTA	I 75 & 85 SOUTHBOUND AT HWY 166 RAMP		SPILLS
ATLANTA	S103538283	ATLANTA SEWER DEPT	I 75 NBCLEVELAND AVENUE		SPILLS
ATLANTA	S104885175	CITY OF ATLANTA	927TH COLLIER RD & UNDERWOOD PARK		SPILLS
ATLANTA	S104885177	CITY OF ATLANTA	937TH & 950 CONLEY RD SE		SPILLS
ATLANTA	S104885101	CITY OF ATLANTA	3761 ACKING RD		SPILLS
ATLANTA	S107666128	DEKALB PEACHTREE AIRPORT INERT LF	ADJACENT TO THE DEKALB PEACHTR		SWF/LF
ATLANTA	S101527028	ATLANTA AIRPORT AUTHORITY	AIRPORT		SPILLS
ATLANTA	S104885184	CITY OF ATLANTA	ALMA RD & PEACHTREE CREEK		SPILLS
ATLANTA	S101898000	ATLANTA SEWER DEPT	2177 ALMOND RD NE		SPILLS
ATLANTA	S102918477	ATLANTA SEWER DEPT	369 ALTON LN		SPILLS
ATLANTA	S102272744	CITY OF ATLANTA	2381 AMMAND DR		SPILLS
ATLANTA	S108256293	670 AND 690 DEKALB AVENUE SITE	670 AND 690 DEKALB AVE		BROWNFIELDS
ATLANTA	S104001244	ATLANTA SEWER DEPT.	ANDERSON AVE		SPILLS
ATLANTA	S104888961	CITY OF ATLANTA	3085 W ANDREW DR		SPILLS
ATLANTA	S104885501	CITY OF ATLANTA	3085 W ANDREW DR		SPILLS
ATLANTA	S104885055	CITY OF ATLANTA	3080 ANDREW DR NW		SPILLS
ATLANTA	S104874219	ATLANTA SEWER DEPT	3106 ANDREW DR		SPILLS
ATLANTA	S104885533	CITY OF ATLANTA	77 E ANDREW DR NW		SPILLS
ATLANTA	S104888858	CITY OF ATLANTA	W ANDREWS & AUSTEL WAY		SPILLS
ATLANTA	S104885557	CITY OF ATLANTA	W ANDREWS & AUSTEL WAY		SPILLS
ATLANTA	S102230680	ATLANTA SEWER DEPT	1862 ANGIE COURT RD SW		SPILLS
ATLANTA	S107031914	ANSLEY NORTH BELTLINE PROPERTY	ANSLEY NORTH TRACT		BROWNFIELDS
ATLANTA	S107031915	ANSLEY SOUTH BELTLINE PROPERTY	ANSLEY SOUTH TRACT PIEDMONT RD		BROWNFIELDS
ATLANTA	S104885134	CITY OF ATLANTA	4705 APATCHEE TRL SW		SPILLS
ATLANTA	S104885521	CITY OF ATLANTA	4705 APATCHEE TRL SW		SPILLS
ATLANTA	S104252557	ATLANTA SEWER DEPT	2140 ARCADIA CIR NW		SPILLS
ATLANTA	S107601749	ATLANTA YOUTH SOCCER ASSOCIATION	161 ARIZONA AVE NE	30307	BROWNFIELDS
ATLANTA	S104884968	CITY OF ATLANTA	19 ARLINGTON DRNW		SPILLS
ATLANTA	S104885008	CITY OF ATLANTA	2381 ARMOND RD		SPILLS
ATLANTA	S104885009	CITY OF ATLANTA	2381 ARMOUR RD NE		SPILLS

FOCUS MAP 4 ORPHAN SUMMARY

City	EDR ID	Site Name	Site Address	Zip	Database(s)
ATLANTA	S102328708	CITY OF ATLANTA WATER & SEWER	2408 ARRVAL DR		SPILLS
ATLANTA	S101897892	ATLANTA SEWER DEPT	972 ASHBURN		SPILLS
ATLANTA	S104001277	ATLANTA SEWER DEPT	ASTRO AVE		SPILLS
ATLANTA	S103539908	ATLANTA SEWER DEPT	1300 NW AT ELBERT ST		SPILLS
ATLANTA	S104885186	CITY OF ATLANTA	ATLANTA RD & RIVER		SPILLS
ATLANTA	S104885541	CITY OF ATLANTA	ATLANTA HARTSFIELD CENTRALIZE		SPILLS
ATLANTA	2008427133	ATLANTA HARTSFIELD JACKSON AIR	ATLANTA HARTSFIELD JACKSON AIR		HMIRS
ATLANTA	2008429591	ATLANTA HARTSFIELD JACKSON AIR	ATLANTA HARTSFIELD JACKSON AIR		HMIRS
ATLANTA	2009918238	ATLANTA HARTSFIELD-JACKSON	ATLANTA HARTSFIELD JACKSON		ERNS
ATLANTA	S107665728	ATLANTA DIRT AND LANDFILL, INC. LA	ATLANTA AIRPORT CLARK HOWELL HWY & LAKE MIRROR RO		SWF/LF
ATLANTA	S104888953	CITY OF ATLANTA	ATLANTA HARTSFIELD CENTRALIZE		SPILLS
ATLANTA	S104885185	CITY OF ATLANTA	ATLANTA RD & RM CLAYTON		SPILLS
ATLANTA	S104885511	CITY OF ATLANTA	369 ATTINGTON		SPILLS
ATLANTA	S104888768	CITY OF ATLANTA	369 ATTINGTON		SPILLS
ATLANTA	S109506146	PROFESSIONAL CLEANERS	910 AUSTIN AVE NE	30307	DRYCLEANERS
ATLANTA	S105872131		AUSTIN AVE 287 & 293RD ELIZABETH ST	30307	GA NON-HSI
ATLANTA	S106780235	NORTH AVENUE BELTLINE PROPERTY	N AVE TRACT		BROWNFIELDS
ATLANTA	S102918171	ATLANTA W & S	1145 N AVE		SPILLS
ATLANTA	S102601812	ATLANTA W & S	NORTH AVE		SPILLS
ATLANTA	1006774062		15 2ND AVE	30317	FINDS, UST
ATLANTA	1006787445		1775 AVIATION BLVD		FINDS, LUST, SPILLS
ATLANTA	S103539754	ATLANTA SEWER DEPT	AZELLIA DR		SPILLS
ATLANTA	S101644747	ATLANTA CITY SEWER	1913 BADER ST SE		SPILLS
ATLANTA	S102918727	CITY OF ATLANTA W&S	4215 BAKER RD SW		SPILLS
ATLANTA	S104885266	CITY OF ATLANTA SEWER DEPT	BANKHEAD HWY & COMMADOR DR INTERSECTION NEAR		SPILLS
ATLANTA	S104885187	CITY OF ATLANTA	BARCLAY & BERKSHIRE		SPILLS
ATLANTA	S104885188	CITY OF ATLANTA	BARCLAY ST & SUSSEX ST		SPILLS
ATLANTA	S104548757	ATLANTA SEWER DEPT	BARGE RD		SPILLS
ATLANTA	S104548503	ATLANTA SEWER DEPT	BARGE RD & GREENBRIER PKY		SPILLS
ATLANTA	S104548650	ATLANTA SEWER DEPT	BARRINGTON PL & ROTTEN PL		SPILLS
ATLANTA	S104885542	CITY OF ATLANTA	BEACH VALLEY RD & JOHNSON RD		SPILLS
ATLANTA	S104548615	ATLANTA SEWER DEPT	1537 BEACH VALLEY RD		SPILLS
ATLANTA	S104885458	CITY OF ATLANTA	1314 BEACH VALLEY RD		SPILLS
ATLANTA	S104888762	CITY OF ATLANTA	BEACH VALLEY RD & JOHNSON RD		SPILLS
ATLANTA	S104884740	ATLANTA SEWER DEPT	BEACHER & S GORDON ST		SPILLS
ATLANTA	S104888748	CITY OF ATLANTA	E BEACHWOOD DR SE		SPILLS
ATLANTA	S104000877	ATLANTA SEWER DEPT	1225 E BEACHWOOD DR		SPILLS
ATLANTA	S104885546	CITY OF ATLANTA	E BEACHWOOD DR SE		SPILLS
ATLANTA	S104874013	ATLANTA SEWER DEPT.	BEAVER BROOK PARK		SPILLS
ATLANTA	S104885189	CITY OF ATLANTA	BECKER RD		SPILLS
ATLANTA	S102601319	ATLANTA SEWER DEPT	1346 BEECH VALLEY ROAD OFF JOHNSON RD NE		SPILLS
ATLANTA	S104884725	ATLANTA SEWER DEPT	1346 BEECH VALLEY ROAD OFF JOHNSON RD NE		SPILLS
ATLANTA	S101527834	ATLANTA WATER/SEWER	BEHIND BENGIMAN EAST MAYS HIGH SCH		SPILLS
ATLANTA	S104000786	ATLANTA SEWER DEPT	BEHIND & ACROSS FROM CALLERS PROPERTY		SPILLS
ATLANTA	S104874410	ATLANTA SEWER DEPT	826 BELL FAST		SPILLS
ATLANTA	S104885460	CITY OF ATLANTA	1377 BELLVIEW RD NE		SPILLS
ATLANTA	S104888970	CITY OF ATLANTA	1377 BELLVIEW RD NE		SPILLS

FOCUS MAP 4 ORPHAN SUMMARY

City	EDR ID	Site Name	Site Address	Zip	Database(s)
ATLANTA	S102918075	ATLANTA SEWER DEPT	BENGANEM MAYES DR INTERSECTION RD		SPILLS
ATLANTA	S107666831	JOHN WIELAND HOMES, INC.	BERKELEY LAKE S & DLOT 1A		SWF/LF
ATLANTA	S107666832	JOHN WIELAND HOMES, INC.	BERKELEY LAKE S & DLOT 2A		SWF/LF
ATLANTA	S104885020	CITY OF ATLANTA	2517 BESTUR RD		SPILLS
ATLANTA	S104884721	ATLANTA SEWER	BETWEEN 64 & 68 EDWIN PLACE OFF OF BA NW		SPILLS
ATLANTA	S104885192	CITY OF ATLANTA	BETWEEN DAWN VIEW LN & NAWENCH RD		SPILLS
ATLANTA	S104888719	CITY OF ATLANTA	120 BISBAYNE DR NW		SPILLS
ATLANTA	S104884977	CITY OF ATLANTA	2000 BLOCK OF CHESHIRE BLVD		SPILLS
ATLANTA	S104874430	SUSPECT: ATLANTA SEWER DEPT	3100 BLOCK OF ST		SPILLS
ATLANTA	S104874301	ATLANTA SEWER DEPT	BOEING CIR SW		SPILLS
ATLANTA	S102601325	ATLANTA SEWER DEPT	BOEN AVE & HARTRICK RD		SPILLS
ATLANTA	S104884741	ATLANTA SEWER DEPT	BOEN AVE & HARTRICK RD		SPILLS
ATLANTA	S104885196	CITY OF ATLANTA	BOLTON RD		SPILLS
ATLANTA	S104885078	CITY OF ATLANTA	3406 BOLTON RD SW		SPILLS
ATLANTA	S104885195	CITY OF ATLANTA	BOLTON RD		SPILLS
ATLANTA	S104885193	CITY OF ATLANTA	BOLTON RD & I 285 LIFTSTATION		SPILLS
ATLANTA	S104885194	CITY OF ATLANTA	BOLTON RD		SPILLS
ATLANTA	S102602511	CITY OF ATLANTA WATER & SEWER	1600 BOULDER PARK RD		SPILLS
ATLANTA	S102918565	ATLANTA SEWER DEPT	BOULEVARD RD		SPILLS
ATLANTA	S109495515	619 BOULEVARD, N.E.	619 BOULEVARD NE		BROWNFIELDS
ATLANTA	S104885543	CITY OF ATLANTA	BOWEN CIR NW & CNX		SPILLS
ATLANTA	S104885197	CITY OF ATLANTA	BOWEN ST & CHATTAHOOCHEE RIVER NW		SPILLS
ATLANTA	S104888951	CITY OF ATLANTA	BOWEN CIR NW & CNX		SPILLS
ATLANTA	S103539621	ATLANTA SEWER DEPT.	1719 BREWO BLVD		SPILLS
ATLANTA	S104874006	ATLANTA SEWER DEPT.	282 BROADLAND DR		SPILLS
ATLANTA	S104885140	CITY OF ATLANTA	53 W BROKLANE DR		SPILLS
ATLANTA	S102602689	ATLANTA W & S	2132 BROOKVIEW RD		SPILLS
ATLANTA	S102329139	ATLANTA CITY SEWER	BUCKHEAD LOOP & N STRATFORD RD		SPILLS
ATLANTA	S104885199	CITY OF ATLANTA	BURNS STREET AT MERCER ST		SPILLS
ATLANTA	S104885200	CITY OF ATLANTA	BURNS STREET AT MERCER ST		SPILLS
ATLANTA	S104885158	CITY OF ATLANTA	743 BURNS ST SE		SPILLS
ATLANTA	S102602252	ATLANTA GAS LIGHT COMPANY	9334 CAMILLA ST SW		SPILLS
ATLANTA	S103539776	ATLANTA SEWER DEPT	CAMP CREEK		SPILLS
ATLANTA	S104884964	CITY OF ATLANTA	1829 CAMPLETON RD		SPILLS
ATLANTA	S104874323	ATLANTA SEWER	962 CAMPTON RD		SPILLS
ATLANTA	U004141677	SAINT PHILIP AME CHURCH	240 CANDLER RD SE	30317	UST
ATLANTA	S101527950	ATLANTA SEWER AND WATER	CANOY RD		SPILLS
ATLANTA	S104885018	CITY OF ATLANTA	2500 CANTON ST NW		SPILLS
ATLANTA	S102272993	CITY OF ATLANTA	614 CAROL RUNWAY SW		SPILLS
ATLANTA	S107150681	ATLANTA GAS LIGHT SITE	1240 CAROLINE ST NE	30307	GA NON-HSI
ATLANTA	1009216839	TARGET STORE #1964	1275 CAROLINE ST NE	30307	RCRA-CESQG
ATLANTA	S109505306	CARRIAGE CLEANERS	1230 CAROLINE ST NE	30307	DRYCLEANERS
ATLANTA	S107150835	ATLANTA - CASCADE ROAD LANDFILL	CASCADE RD		GA NON-HSI
ATLANTA	S104884735	ATLANTA SEWER DEPT	4563 CENTRAL POST RD		SPILLS
ATLANTA	S102601484	ATLANTA SEWER DEPT	4563 CENTRAL POST RD		SPILLS
ATLANTA	S104884990	CITY OF ATLANTA	215 CHARLES DR SW		SPILLS
ATLANTA	S107666834	JOHN WIELAND HOMES, INC.	CHATTAHOOCHEE RUN S & D LOT 172		SWF/LF

FOCUS MAP 4 ORPHAN SUMMARY

City	EDR ID	Site Name	Site Address	Zip	Database(s)
ATLANTA	S107666835	JOHN WIELAND HOMES, INC.	CHATTAHOOCHEE RUN S & DLOT 174C		SWF/LF
ATLANTA	S107666836	JOHN WIELAND HOMES, INC.	CHATTAHOOCHEE RUN S & DLOT 89E		SWF/LF
ATLANTA	S107666837	JOHN WIELAND HOMES, INC.	CHATTAHOOCHEE RUN S & DLOT 86E		SWF/LF
ATLANTA	S104884742	ATLANTA SEWER DEPT	CHATTAHOOCHEE AVE		SPILLS
ATLANTA	S102601247	ATLANTA SEWER DEPT	CHATTAHOOCHEE AVE		SPILLS
ATLANTA	S104001264	ATLANTA SEWER DEPT.	350 CHEMFIELD CT		SPILLS
ATLANTA	S102444343	ATLANTA WATER AND SEWEGE	CHESHIRE BRIDGE ROAD AT I 85TH & PIEDMONT		SPILLS
ATLANTA	S104885544	CITY OF ATLANTA	CHESHIRE BRIDGE & FAULKNER RD		SPILLS
ATLANTA	S104888960	CITY OF ATLANTA	2225 CHESTERBRIDGE RD		SPILLS
ATLANTA	S104884728	ATLANTA SEWER DEPT	2165 CHESTERBRIDGE RD NW		SPILLS
ATLANTA	S104885203	CITY OF ATLANTA	CHESTERBRIDGE RD AT LENOX RD		SPILLS
ATLANTA	S102601698	ATLANTA SEWER DEPT	2165 CHESTERBRIDGE RD NW		SPILLS
ATLANTA	S104885483	CITY OF ATLANTA	2225 CHESTERBRIDGE RD		SPILLS
ATLANTA	S102272984	CITY OF ATLANTA	2231 CLARICE DR		SPILLS
ATLANTA	S109822692	CITY OF ATLANTA WEST AREA-CSO	W CLEAR CREEK PROCTOR		NPDES
ATLANTA	S104000806	ATLANTA SEWER DEPT	CLEAR CREEK CSO TREATMENT PLAN		SPILLS
ATLANTA	S104885204	CITY OF ATLANTA	CLEAR CREEK POTW		SPILLS
ATLANTA	S104884914	CITY OF ATLANTA	11170 E CLUB LN NE		SPILLS
ATLANTA	S104885209	CITY OF ATLANTA	E CLUB LN & DAVIDSON AVE		SPILLS
ATLANTA	S101531178	ATLANTA BONDED WAREHOUSE	2500 COBB SATELLITE BLVD		SPILLS
ATLANTA	S102918732	CITY OF ATLANTA W&S	COLLIER & BELTON RD		SPILLS
ATLANTA	S103538568	ATLANTA SEWER DEPT	3691 COLLIER RD		SPILLS
ATLANTA	S102329030	ATLANTA CITY SEWER & WATER	2112 COLLIER DR		SPILLS
ATLANTA	S101705480	ATLANTA SEWER DEPT	COLONIAL HOME CIR NE		SPILLS
ATLANTA	S102272969	CITY OF ATLANTA	240 COLONIAL HOUSE DR NE		SPILLS
ATLANTA	S104884980	CITY OF ATLANTA	201 COLONIAL HOMES CIR		SPILLS
ATLANTA	S104885052	CITY OF ATLANTA	3000 CONTINENTAL CONLEY PKY		SPILLS
ATLANTA	2008890408	SOUTHWEST CORNER OF ATLANTA	SW CORNER OF ATLANTA		ERNS
ATLANTA	S102444327	ATLANTA METAL	NE CORNER OF BLVD & DECALB ST		SPILLS
ATLANTA	1012209874	FULTON INDUSTRIAL TANK ROLLOVER	CORNER OF BANKHEAD HWY & FULTON		CERCLIS
ATLANTA	S107665730	ATLANTA SAND & SUPPLY CO., CRAWFOR	CRAWFORD COUNTY		SWF/LF
ATLANTA	S104885205	CITY OF ATLANTA	CROMER ST		SPILLS
ATLANTA	S104885111	CITY OF ATLANTA	3850 CROSBY RD NE		SPILLS
ATLANTA	S104252624	ATLANTA SEWER DEPT	320 CUSHMAN CIR		SPILLS
ATLANTA	S104885207	CITY OF ATLANTA	CUSTER AVE & BENTON RD		SPILLS
ATLANTA	S104885545	CITY OF ATLANTA	CUSTER AVE & BENTON RD		SPILLS
ATLANTA	S104885208	CITY OF ATLANTA	DARRAH CT SW		SPILLS
ATLANTA	S102918227	ATLANTA SEWER DEPT	2900 DARRIA CIR		SPILLS
ATLANTA	S109508161	SPRINT - ATLANTA, GA POP DEKALB	890 DEKALB AVE NE	30307	TIER 2
ATLANTA	A100330940	UNIFORM RENTAL SERVICE	1238 DEKALB AVE NE	30307	AST
ATLANTA	S107668136		1570 DEKALB AVE NE	30307	GA NON-HSI
ATLANTA	S107668167	MARTA DEDALB AVENUE PROPERTY	1806 DEKALB AVE NE	30307	GA NON-HSI
ATLANTA	S108782040	CLIFTON COMMONS	1672 DEKALB AVE NE	30307	GA NON-HSI
ATLANTA	A100331005	WILLIAMS COMMUNICATION (CLOSED)	874 DEKALB AVE NE	30307	AST
ATLANTA	S102601227	ATLANTA SEWER DEPT	3241 DELMORE LN		SPILLS
ATLANTA	S104874063	ATLANTA SEWER DEPT.	DELOW		SPILLS
ATLANTA	S102328703	ATLANTA CITY WATER & SEWER	DEMOREST AVE NE		SPILLS

FOCUS MAP 4 ORPHAN SUMMARY

City	EDR ID	Site Name	Site Address	Zip	Database(s)
ATLANTA	S103539810	ATLANTA SEWER DEPT	33 DEMOREST ST		SPILLS
ATLANTA	S101644766	ATLANTA SEWER	28912 DIANE DR		SPILLS
ATLANTA	S104548762	ATLANTA SEWER DEPT	DIXIE STREET AT MEMORIAL DR		SPILLS
ATLANTA	S104548482	ATLANTA SEWER DEPT	DOLES ST & BIGSBY AVE		SPILLS
ATLANTA	S102230610	ATLANTA W&S	DOLLAR MILL RD		SPILLS
ATLANTA	S104885141	CITY OF ATLANTA	536 DOLLY MILL RD		SPILLS
ATLANTA	S101897905	ATLANTA SEWER DEPT	536 DOLLY MILL		SPILLS
ATLANTA	S102601344	ATLANTA SEWER DEPT	DONALDSON DRIVE PERIMETER OF B PARK		SPILLS
ATLANTA	S104884743	ATLANTA SEWER DEPT	DONALDSON DR		SPILLS
ATLANTA	S104874027	ATLANTA SEWER DEPT.	DONZI LN & CUSTER AVE		SPILLS
ATLANTA	S104884933	CITY OF ATLANTA	1387 WEST DR SW		SPILLS
ATLANTA	S104885538	CITY OF ATLANTA	955 DREWERY ST		SPILLS
ATLANTA	S104888831	CITY OF ATLANTA	939 DREWERY ST		SPILLS
ATLANTA	S104888833	CITY OF ATLANTA	955 DREWERY ST		SPILLS
ATLANTA	S104885536	CITY OF ATLANTA	939 DREWERY ST		SPILLS
ATLANTA	S107666840	JOHN WIELAND HOMES, INC.	EDGEWATER S & D 450 SILVERTHORNE POINT LOT		SWF/LF
ATLANTA	S107666839	JOHN WIELAND HOMES, INC.	EDGEWATER S & D 385 SILVERTHORNE POINT LOT		SWF/LF
ATLANTA	S110065035	246 EDGEWOOD AVENUE	246 EDGEWOOD AVE		BROWNFIELDS
ATLANTA	S104884762	ATLANTA W&S	ENGLEWOOD AVE		SPILLS
ATLANTA	S103538998	CITY OF ATLANTA W&S	ERWIN ST		SPILLS
ATLANTA	S102273026	CITY OF ATLANTA	E ESSEX RD		SPILLS
ATLANTA	1012130829	ATLANTA CHARTER SCHOOL	820 ESSIE AVE SE	30316	FINDS
ATLANTA	S108475723	CORNERSTONE MISSIONS	1240 EUCLID AVE NE	30307	GA NON-HSI
ATLANTA	S102601067	ATLANTA SEWER DEPT	FAIRBURN & DOLLY MILL ROADS OFF BOULDER PKY		SPILLS
ATLANTA	S104884744	ATLANTA SEWER DEPT	FAIRBURN & DOLLY MILL ROADS		SPILLS
ATLANTA	S104885547	CITY OF ATLANTA	FAIRMONT AVE & GLENDON ST		SPILLS
ATLANTA	S104874399	ATLANTA SEWER DEPT	FAIRMONT AVE AT CULPEPPER ST		SPILLS
ATLANTA	S104548167	ATLANTA SEWER DEPT.	FAIRMONT ST		SPILLS
ATLANTA	S104888781	CITY OF ATLANTA	FAIRMONT AVE & GLENDON ST		SPILLS
ATLANTA	S102602104	CITY OF ATLANTA PUBLIC WORKS DEPT	2203 FALKNER RD		SPILLS
ATLANTA	S104000783	ATLANTA SEWER DEPT	480 FAR RD NE		SPILLS
ATLANTA	S102601251	ATLANTA SEWER DEPT	FENSTON ST & CUSTARD AVENUE BEHIDE BENTINE		SPILLS
ATLANTA	S104884745	ATLANTA SEWER DEPT	FENSTON ST & CUSTARD AVE		SPILLS
ATLANTA	S110120650	AMERICAN FOODS	2345 FLAT SHOALS RD SE	30316	GA NON-HSI
ATLANTA	S107666075	COURT VILLA APARTMENTS INERT LANDFI	2221 FLAT SHOALS RD SE	30316	SWF/LF
ATLANTA	S104885496	CITY OF ATLANTA	2575 FOREST HILL DR		SPILLS
ATLANTA	S104548158	ATLANTA SEWER DEPT.	3715 FOREST PARK RD		SPILLS
ATLANTA	S104874319	ATLANTA SEWER DEPT	2808 FOUNTAIN BLEU		SPILLS
ATLANTA	S104885083	CITY OF ATLANTA	3474 FOXBORO RD		SPILLS
ATLANTA	S102273001	CITY OF ATLANTA	FULTON IND BLVD & CHARLIE BROWN		SPILLS
ATLANTA	S102272743	CITY OF ATLANTA	SOUTH FULTON		SPILLS
ATLANTA	S104873983	ATLANTA SEWER DEPT.	FULTON INDUSTRIAL BLVD & COMMERCE CIR		SPILLS
ATLANTA	S104888934	CITY OF ATLANTA	FULTON IND BLVD & SERVICE DR		SPILLS
ATLANTA	S104885548	CITY OF ATLANTA	FULTON IND BLVD & SERVICE DR		SPILLS
ATLANTA	S104888779	CITY OF ATLANTA	S GA 400 & 2 MILE FROM LENOX RD		SPILLS
ATLANTA	S104888778	CITY OF ATLANTA	NE GA 400		SPILLS
ATLANTA	S104885549	CITY OF ATLANTA	NE GA 400		SPILLS

FOCUS MAP 4 ORPHAN SUMMARY

City	EDR ID	Site Name	Site Address	Zip	Database(s)
ATLANTA	S104885550	CITY OF ATLANTA	S GA 400 & 2 MILE FROM LENOX RD		SPILLS
ATLANTA	S102272985	CITY OF ATLANTA	3292 GLEN VALLEY RD		SPILLS
ATLANTA	S107666324	GOODWILL INDUSTRIES OF ATLANTA-GLEN	GLENWOOD AVE		SWF/LF
ATLANTA	S104252611	ATLANTA SEWER DEPT	1338 GOLF ST		SPILLS
ATLANTA	S104548549	ATLANTA SEWER DEPT.	S GORDON & W MEADE AVE		SPILLS
ATLANTA	S104885071	CITY OF ATLANTA	3298 GRANITE VALLEY		SPILLS
ATLANTA	S102601346	ATLANTA SEWER DEPT	3298 GREAT VALLEY RD SW		SPILLS
ATLANTA	S104884733	ATLANTA SEWER DEPT	3298 GREAT VALLEY RD SW		SPILLS
ATLANTA	S104888732	CITY OF ATLANTA	HABERSHAL DR		SPILLS
ATLANTA	S104884983	CITY OF ATLANTA	2076 HAIRVIEW RD SW		SPILLS
ATLANTA	S104888973	CITY OF ATLANTA	447 HALSEY AVE NW		SPILLS
ATLANTA	S104885520	CITY OF ATLANTA	447 HALSEY AVE NW		SPILLS
ATLANTA	S104252686	ATLANTA SEWER DEPT.	2789 HAMMERSHAM RD NE		SPILLS
ATLANTA	S104885213	CITY OF ATLANTA	HARPER STREET NW AT UNDERWOOD PARK		SPILLS
ATLANTA	2008442603	HARTSFIELD JACKSON ATLANTA	HARTSFIELD JACKSON ATLANTA		HMIRS
ATLANTA	S102602177	ATLANTA CITY SEWER DEPARTMENT	1768 HELENE DR NW		SPILLS
ATLANTA	S107668158	DISTRIBUTION SERVICES OF ATLANTA	41 HENRY FORD II AVE		GA NON-HSI
ATLANTA	S104885214	CITY OF ATLANTA	HERRINGTON PL		SPILLS
ATLANTA	S104885551	CITY OF ATLANTA	HERRINGTON PL		SPILLS
ATLANTA	S104885478	CITY OF ATLANTA	2094 HIGH VIEW RD		SPILLS
ATLANTA	S104885046	CITY OF ATLANTA	2906 N HILL DR NE		SPILLS
ATLANTA	S104884732	ATLANTA SEWER DEPT	2906 N HILL DR NE		SPILLS
ATLANTA	S104001641	ATLANTA SEWER DEPT	2906 N HILL DR NE		SPILLS
ATLANTA	S104885498	CITY OF ATLANTA	2906 N HILL DR NE		SPILLS
ATLANTA	S104885526	CITY OF ATLANTA	541 HOLLEY DALE CT		SPILLS
ATLANTA	S104885215	CITY OF ATLANTA	HOLLYWOOD & BROCK AVE		SPILLS
ATLANTA	S108118629	MRS. WINNERS CHICKEN FRANCHISE STOR	1950 HOSEA WILLIAMS DR		GA NON-HSI
ATLANTA	U004141680	KIRKWOOD CENTER	1610 HOSEA WILLIAMS DR	30317	UST
ATLANTA	U004141691	FUEL PIZZA	2012 HOSEA L WILLIAMS DR	30317	UST
ATLANTA	S109495536	KIRKWOOD GARDEN APARTMENTS	1929 HOSEA L WILLIAM DR		BROWNFIELDS
ATLANTA	S109505826	KIRKWOOD CLEANERS	1934 HOSEA L WILLIAMS DR SE	30317	DRYCLEANERS
ATLANTA	S107489415	KIRKWOOD CENTER	1610 HOSEA WILLIAMS DR	30317	LUST
ATLANTA	S108988953	FUEL PIZZA	2012 HOSEA L WILLIAMS DR	30317	LUST
ATLANTA	S109942086	DEKALB CO-ADVANTRA INC. BIOMEDICAL	5367 W HOSPITAL AVE		SWF/LF
ATLANTA	S102272990	CITY OF ATLANTA	2 HOUSES NORTH OF COLOGNE DR		SPILLS
ATLANTA	S102601099	ATLANTA SEWER DEPT	S HOWARD ST OF GLENWOOD COVE SE & AVENUE		SPILLS
ATLANTA	S104884748	ATLANTA SEWER DEPT	S HOWARD ST		SPILLS
ATLANTA	S104884704	ATLANTA	HOWELL MILL & COLIER		SPILLS
ATLANTA	S104885216	CITY OF ATLANTA	HOWELL RD NW		SPILLS
ATLANTA	S104874280	ATLANTA SEWER DEPT	HOWELL MILL RD		SPILLS
ATLANTA	S108310385	WHITE PROVISION	1168 1170 HOWELL MILL RD		GA NON-HSI
ATLANTA	S104885122	CITY OF ATLANTA	400 GA HWY		SPILLS
ATLANTA	S104885518	CITY OF ATLANTA	400 GA HWY		SPILLS
ATLANTA	S104885230	CITY OF ATLANTA	HYDE PARK CT		SPILLS
ATLANTA	S104874113	ATLANTA SEWER DEPT.	HYDE MANOR DR		SPILLS
ATLANTA	S104885552	CITY OF ATLANTA	HYDE PARK CT		SPILLS
ATLANTA	1010004773	GREATER ATLANTA CHRISTIAN SCHOOL	1575 INDIAN TRAIL RD		FTTS

FOCUS MAP 4 ORPHAN SUMMARY

City	EDR ID	Site Name	Site Address	Zip	Database(s)
ATLANTA	S101526777	ATLANTA CHEMICAL CORP.	3400 INDUSTRIAL BOULEVARD OFF BANKH HWY		SPILLS
ATLANTA	S104885508	CITY OF ATLANTA	360 INGLE WOOD AVE		SPILLS
ATLANTA	S104885091	CITY OF ATLANTA	360 INGLE WOOD AVE		SPILLS
ATLANTA	S104888757	CITY OF ATLANTA	360 INGLEWOOD DR		SPILLS
ATLANTA	S104885221	CITY OF ATLANTA	INTERNATIONAL VILLAGE APTS AT DR		SPILLS
ATLANTA	S109822590	ATLANTA EAST AREA-CSO	INTRENCHMENT CUSTER MCDANIEL		NPDES
ATLANTA	S104874459	ATLANTA SEWER DEPT	ISV AT CLEVELAND AVE		SPILLS
ATLANTA	S104885113	CITY OF ATLANTA	3884 IVEY RD		SPILLS
ATLANTA	S109495520	ATLANTA OVERLOOK AND HOUSTON SQUARE	180 JACKSON SAINT JOHN WESLEY DOBB AVE		BROWNFIELDS
ATLANTA	S104885223	CITY OF ATLANTA	JAMES JACKSON PRKWY AT NORTHWE DR		SPILLS
ATLANTA	S102918625	ATLANTA SEWER DEPT	JAMES A WHITE PARK		SPILLS
ATLANTA	A100331010	CLARK ATLANTA UNIVERSITY	223 JAMES P BRAWLEY DR		AST
ATLANTA	S104874460	ATLANTA SEWER DEPT	JAMES JACKSON		SPILLS
ATLANTA	S104884763	ATLANTA W&S	JAMES JACKSON PARKWAY AT BUTLE RD		SPILLS
ATLANTA	S101644447	ATLANTA CITY SEWER	JAMES JACKSON PKWY BETWEEN DR NW & ANN PAY		SPILLS
ATLANTA	S102328701	ATLANTA CITY WATER & SEWAGE	JOHN A WHITE CITY PARK		SPILLS
ATLANTA	S104885224	CITY OF ATLANTA	JOHSON RD		SPILLS
ATLANTA	S104885069	CITY OF ATLANTA	3258 KALOMARISK ST SE		SPILLS
ATLANTA	S104885505	CITY OF ATLANTA	3258 KALOMARISK ST SE		SPILLS
ATLANTA	S102272736	CITY OF ATLANTA	4115 KANOLA SW		SPILLS
ATLANTA	S103538386	ATLANTA SEWER DEPARTMENT	300 KATE ST NW		SPILLS
ATLANTA	S104884938	CITY OF ATLANTA	1434 KENNELWORTH SW		SPILLS
ATLANTA	S102230538	ATLANTA SEWER DEPT	1434 KENWORTH DR		SPILLS
ATLANTA	S102601466	CITY OF ATLANTA P.W.	KNOX ST		SPILLS
ATLANTA	S102329120	ATLANTA CITY SEWER	732 KNOX ST		SPILLS
ATLANTA	S104885254	CITY OF ATLANTA P.W.	KNOX ST		SPILLS
ATLANTA	1012079255	ATLANTA STOVE WORKS	112 KROG ST NE	30307	FINDS
ATLANTA	1009218876	VIRGINIA CAROLINA CHEMICAL (VCC)-ATLANTA	1631 LAFRANCE ST		CERCLIS
ATLANTA	S104874034	ATLANTA SEWER DEPT.	LAKEWOOD AVE AND MACON DR		SPILLS
ATLANTA	S104885225	CITY OF ATLANTA	25 LANDRUM APTS BLDG		SPILLS
ATLANTA	S104885165	CITY OF ATLANTA	820 LARS MAR DR		SPILLS
ATLANTA	S104252689	ATLANTA SEWER DEPT	LAVENDER DR		SPILLS
ATLANTA	S103539793	ATLANTA SEWER DEPT	2375 LEELAY LN		SPILLS
ATLANTA	S104885227	CITY OF ATLANTA	LEENA ST & ALLEY STREET - AT WASHINGTON PARK		SPILLS
ATLANTA	S103539188	ATLANTA SEWER DEPT	2375 LEIA LN		SPILLS
ATLANTA	S104885489	CITY OF ATLANTA	2413 LELIA LN		SPILLS
ATLANTA	S104888918	CITY OF ATLANTA	2413 LELIA LN		SPILLS
ATLANTA	S104885459	CITY OF ATLANTA	1325 LENNOX CIR		SPILLS
ATLANTA	S104001297	ATLANTA SEWER DEPT	3200 LENNOX RD		SPILLS
ATLANTA	S104888975	CITY OF ATLANTA	1325 LENNOX CIR		SPILLS
ATLANTA	S101531020	ATLANTA WATER & SEWAGE	LENOX RD		SPILLS
ATLANTA	S104885228	CITY OF ATLANTA	LENOX RD AT LENOX RD		SPILLS
ATLANTA	S104548309	ATLANTA SEWER DEPT	2791 LENOX RDNE		SPILLS
ATLANTA	S104888929	CITY OF ATLANTA	900 LEWIS ST		SPILLS
ATLANTA	S104885006	CITY OF ATLANTA	2372 LILAC LN SE		SPILLS
ATLANTA	S107667290	LEON BENTON INERT LANDFILL	3911 LINCOLN JONES RD		SWF/LF
ATLANTA	S108896381	CITY OF ATLANTA	405 LINDBERG AVE		SPILLS

FOCUS MAP 4 ORPHAN SUMMARY

City	EDR ID	Site Name	Site Address	Zip	Database(s)
ATLANTA	S104885229	CITY OF ATLANTA	LINGBURGH & ADINA DR		SPILLS
ATLANTA	S102918417	ATLANTA SEWER DEPT	633 LOCHMONT CIR		SPILLS
ATLANTA	S107666092	D.C. WOODLEY AND ASSOC., INC. INERT	2748 LOGAN CIR		SWF/LF
ATLANTA	S107666782	JOHN WIELAND HOMES INERT LANDFILL	LOT 28A REGENCY PARK S & D 340 REGENCY CREST CT		SWF/LF
ATLANTA	S104885166	CITY OF ATLANTA	823 LULWATER RD		SPILLS
ATLANTA	S104885115	CITY OF ATLANTA	3884 LXU RD NE		SPILLS
ATLANTA	S104885155	CITY OF ATLANTA	703 MAC WILLIAMS AVE		SPILLS
ATLANTA	S104874148	ATLANTA SEWER DEPT.	150 MARIETTA BLVD		SPILLS
ATLANTA	S104885058	CITY OF ATLANTA	3112 MARN RD		SPILLS
ATLANTA	S104001069	ATLANTA SEWER DEPT.	3760 MARTIN LUTHER KING DR AT BOLTO RD		SPILLS
ATLANTA	S101530843	CITY OF ATLANTA SEWER	MARTIN LUTHER KING TALKURST		SPILLS
ATLANTA	S104550851	RENTRITE PROPERTY	4220 MARTIN LUTHER KING JR DR		SHWS
ATLANTA	S101531127	CITY OF ATLANTA SEWER DEPT	MASTERSON DR & PTREE		SPILLS
ATLANTA	S103539720	ATLANTA SEWER DEPT	732 MAX DR SE		SPILLS
ATLANTA	S104252801	ATLANTA SEWER DEPT.	1400 MCCOY RD SE		SPILLS
ATLANTA	S103538725	UST ATLANTA	MCDONOUGH BLVD		SPILLS
ATLANTA	S104874041	ATLANTA SEWER DEPT.	MCWILLIAMS RD SE		SPILLS
ATLANTA	S107666281	GABLES RESIDENTIAL	2605 MEADOW CHURCH RD		SWF/LF
ATLANTA	S104874173	ATLANTA SEWER DEPT	W MEATH AT STOKES AVE		SPILLS
ATLANTA	S104874074	ATLANTA TRAILER CITY	1780 METROPOLITAN BLVD		SPILLS
ATLANTA	S103539723	ATLANTA SEWER DEPT	1780 METROPOLITAN PARK		SPILLS
ATLANTA	S101531128	CITY OF ATLANTA SEWER DEPT	1164 MILANDER DR		SPILLS
ATLANTA	S102918470	ATLANTA SEWER DEPT	MILLERS DR & FORT MACPHERSON		SPILLS
ATLANTA	S107780974	CORRIDOR BELTLINE PROPERTY	MONROE DRIVE 10TH ST		INST CONTROL, BROWNFIELDS
ATLANTA	S108896498	CITY OF ATLANTA POTW	1476 MONROE DR		SPILLS
ATLANTA	S108896294	ATLANTA FLEET MAINTENANCE	MORELAND AVE		SPILLS
ATLANTA	A100331041	AMOCO/BP	1111 MORELAND AVE SE	30316	AST
ATLANTA	S109505861	MAGIC TOUCH CLEANERS	1401 MORELAND AVE SE	30316	DRYCLEANERS
ATLANTA	S109505111	A-1 CLEANERS	1162 MORELAND AVE SE	30316	DRYCLEANERS
ATLANTA	U004060661	FORMER 299 MORELAND AVENUE SERVICE	299 MORELAND AVE SE	30316	UST
ATLANTA	S109571818	1159 1171 MORELAND AVENUE	1159 1171 MORELAND AVE		BROWNFIELDS
ATLANTA	U004117294	515 MORELAND AVE	515 MORELAND AVE SE	30316	UST
ATLANTA	S107150676	353 MORELAND AVENUE TRACT	353 MORELAND AVE		GA NON-HSI
ATLANTA	S107150778	S.L GILMAN PAINT. CO	2250 MORELAND AVE SE	30316	GA NON-HSI
ATLANTA	U004022572	THE KROGER COMPANY GA-488	1160 MORELAND AVE SE	30316	UST
ATLANTA	S107150793	TRANSAMERICA LEASING, INC.	2254 MORELAND AVE SE	30316	GA NON-HSI
ATLANTA	S108310381	GIANT FOOD MARKET	29 MORELAND AVE		GA NON-HSI
ATLANTA	S109506003	OXFORD CLEANERS	506 MORELAND AVE NE	30307	DRYCLEANERS
ATLANTA	S109505947	MY DRY CLEANER	484 MORELAND AVE NE	30307	DRYCLEANERS
ATLANTA	S108988954	CURT WESTLY INVESTIGATION	368 MORELAND AVE NE	30307	LUST
ATLANTA	S109571866	APAC/GA - DONZI LN PH 5A (L)	ES MORELAND AVE		SWF/LF
ATLANTA	S108414298	515 MORELAND AVE	515 MORELAND AVE SE	30316	LUST
ATLANTA	S109571867	APAC/GA - DONZI LN PH 5B (L)	ES MORELAND AVE		SWF/LF
ATLANTA	S104884995	CITY OF ATLANTA	2236 MOTROL AVE		SPILLS
ATLANTA	S103539703	ATLANTA SEWER DEPT	2167 MOUNT PERERREN		SPILLS
ATLANTA	S104885064	CITY OF ATLANTA	3233 MOUNT GILLEAD RD		SPILLS
ATLANTA	S104874149	ATLANTA SEWER DEPT.	3233 MOUNT GILGAD RD		SPILLS

FOCUS MAP 4 ORPHAN SUMMARY

City	EDR ID	Site Name	Site Address	Zip	Database(s)
ATLANTA	S102601345	ATLANTA SEWER DEPT	622 MURRY AVE		SPILLS
ATLANTA	S104884736	ATLANTA SEWER DEPT	622 MURRY AVE		SPILLS
ATLANTA	S104874194	ATLANTA SEWER DEPT	1036 NATHAN DR		SPILLS
ATLANTA	S104885232	CITY OF ATLANTA	NEW ST NE		SPILLS
ATLANTA	S107667896	THE WESTVIEW CEMETERY,INC. N.LAKE P	NLAKE PALMYRA		SWF/LF
ATLANTA	S104252803	ATLANTA SEWER DEPT.	NORFLEET RD		SPILLS
ATLANTA	S104885553	CITY OF ATLANTA	NORTHSIDE DR & PEACHTREE CREEK		SPILLS
ATLANTA	S103538468	CITY OF ATLANTA W&S	NORTHSIDE DR		SPILLS
ATLANTA	S103538464	CITY OF ATLANTA W&S	NORTHSIDE DR		SPILLS
ATLANTA	S104888954	CITY OF ATLANTA	NORTHSIDE DR & PEACHTREE CREEK		SPILLS
ATLANTA	S104548166	ATLANTA SEWER DEPT.	3191 OAK CLIFF DR		SPILLS
ATLANTA	S104001298	ATLANTA SEWER DEPT	244 OAK CLIFF RD		SPILLS
ATLANTA	S107666093	D.C. WOODLEY AND ASSOC., INC. INERT	OAKHILL PL		SWF/LF
ATLANTA	S104884746	ATLANTA SEWER DEPT	N OF CUSTARD		SPILLS
ATLANTA	S102601256	ATLANTA SEWER DEPT	N OF CUSTARD WEST OF WOODLAND		SPILLS
ATLANTA	S107666186	EDWARD BAKER-BROWNS MILL ROAD INE	OFF BROWNS MILL RD		SWF/LF
ATLANTA	S107667875	T&L ENTERPRISES INERT LANDFILL	RD OFF & SR9		SWF/LF
ATLANTA	S101897926	CITY OF ATLANTA SEWER DEPT.	400 OLD IRVING RD		SPILLS
ATLANTA	S102230578	ATLANTA WATER AND SEWAGE	OLD IVY RD		SPILLS
ATLANTA	S104874151	ATLANTA SEWER DEPT.	OLD ROCKDALE ST		SPILLS
ATLANTA	S104885235	CITY OF ATLANTA	OLD VALLEY RD & WRIGHT AVE		SPILLS
ATLANTA	S103539781	ATLANTA SEWER DEPT	N ON		SPILLS
ATLANTA	S104885236	CITY OF ATLANTA	ORME PARK BROOKRIDGE DR & AMSTERDAM AVE		SPILLS
ATLANTA	S101530830	CITY OF ATLANTA WATER & SEWER	OVIDA CIR SW		SPILLS
ATLANTA	S103539719	ATLANTA SEWER DEPT	3310 PACER VALLEY RD		SPILLS
ATLANTA	S104252687	ATLANTA SEWER DEPT.	E PACES AT LENOX RD		SPILLS
ATLANTA	S102328737	ATLANTA WATER & SEWER	131 PAHLIA AVE		SPILLS
ATLANTA	S103538914	ATLANTA SEWER DEPT	4659 PALL PINE DR		SPILLS
ATLANTA	S104888922	CITY OF ATLANTA	962 PANTHER RD NE		SPILLS
ATLANTA	S104885539	CITY OF ATLANTA	962 PANTHER RD NE		SPILLS
ATLANTA	S104548159	ATLANTA SEWER DEPT.	614 PARAZON WAY		SPILLS
ATLANTA	S102601097	ATLANTA SEWER DEPT	3132 PARIS AVE NW		SPILLS
ATLANTA	S102230710	ATLANTA SEWER DEPT	PARKSIDE DRIVE PARK		SPILLS
ATLANTA	S102230524	ATLANTA SEWER DEPT	2181 PEA RD SW		SPILLS
ATLANTA	S104548749	ATLANTA SEWER DEPT	2955 PEACHTRE RD		SPILLS
ATLANTA	S104885554	CITY OF ATLANTA	PEACHTREE CREEK		SPILLS
ATLANTA	S104885453	CITY OF ATLANTA	1167 PEACHTREE BATTLE AVENUE GOLF CRSE		SPILLS
ATLANTA	S104888966	CITY OF ATLANTA	1167 PEACHTREE BATTLE AVENUE GOLF CRSE		SPILLS
ATLANTA	S104885516	CITY OF ATLANTA	3950 PEACHTREE DUNWOODY NW		SPILLS
ATLANTA	S104888957	CITY OF ATLANTA	3950 PEACHTREE DUNWOODY NW		SPILLS
ATLANTA	S104884729	ATLANTA SEWER DEPT	2771 PEE RD		SPILLS
ATLANTA	S102601193	ATLANTA SEWER DEPT	2771 PEE RD		SPILLS
ATLANTA	S104874428	ATLANTA SEWER DEPT	3185 PENTER TRIAL SW		SPILLS
ATLANTA	S104885237	CITY OF ATLANTA	PERKISON PARK		SPILLS
ATLANTA	S107667275	LAND SERVICES INC. INERT LANDFILL	PERRY BLVD		SWF/LF
ATLANTA	S104885238	CITY OF ATLANTA	PEYTON & JACKSON PKY		SPILLS
ATLANTA	S108895498	BROCK CONSTRUCTION COMPANY INERT LA	PHASE II SUBDIVISION		SWF/LF

FOCUS MAP 4 ORPHAN SUMMARY

City	EDR ID	Site Name	Site Address	Zip	Database(s)
ATLANTA	S108895506	BROCK CONSTRUCTION COMPANY INERT LA	PHASE II SUBDIVISION		SWF/LF
ATLANTA	S108895497	BROCK CONSTRUCTION COMPANY INERT LA	PHASE II SUBDIVISION		SWF/LF
ATLANTA	S108895505	BROCK CONSTRUCTION COMPANY INERT LA	PHASE II SUBDIVISION		SWF/LF
ATLANTA	S107665846	BROCK CONSTRUCTION COMPANY INERT LA	PHASE II SUBDIVISION		SWF/LF
ATLANTA	S108895499	BROCK CONSTRUCTION COMPANY INERT LA	PHASE II SUBDIVISION		SWF/LF
ATLANTA	S108895503	BROCK CONSTRUCTION COMPANY INERT LA	PHASE II SUBDIVISION		SWF/LF
ATLANTA	S108895496	BROCK CONSTRUCTION COMPANY INERT LA	PHASE II SUBDIVISION		SWF/LF
ATLANTA	S108895501	BROCK CONSTRUCTION COMPANY INERT LA	PHASE II SUBDIVISION		SWF/LF
ATLANTA	S109495544	PIEDMONT BELTLINE STREET	PIEDMONT RD		BROWNFIELDS
ATLANTA	S102918098	ATLANTA SEWER DEPT	PIEDMONT & MONROE INTERSECTION		SPILLS
ATLANTA	S103539337	ATLANTA SEWER DEPT.	2642 PIEDMONT AVE		SPILLS
ATLANTA	S103538420	ATLANTA SEWER DEPT	3898 W PIER LN		SPILLS
ATLANTA	S102329159	ATLANTA SEWER DEPT	PIPE YARD AT INGLEWOOD & HILL ST		SPILLS
ATLANTA	S101528248	ATLANTA PUBLIC WORKS	1491 WEST PKY		SPILLS
ATLANTA	S101528492	ATLANTA WATER AND SEWAGE	1508 W PKY NW		SPILLS
ATLANTA	S102444394	CITY OF ATLANTA SEWER DEPT	876 PLAINSVILLE RD SE		SPILLS
ATLANTA	1012079246	USARC ATLANTA RESERVE	699 PONCE DE LEON	30307	FINDS
ATLANTA	1010000960	ATLANTA CITY SCHOOL DIST.	210 PRYOR ST		FTTS
ATLANTA	S104001075	ATLANTA SEWER DEPT	1217 RED FERN		SPILLS
ATLANTA	S104885241	CITY OF ATLANTA	RED WINE RD		SPILLS
ATLANTA	S102273008	CITY OF ATLANTA	2574 RED VALLEY LN		SPILLS
ATLANTA	S103539285	ATLANTA SEWER DEPT	1012 REGENCY ST SW		SPILLS
ATLANTA	S104884908	CITY OF ATLANTA	1012 REGENCY ST SW		SPILLS
ATLANTA	S108895632	JOHN WIELAND HOMES, INC. INERT LAND	REGENCY PARK S & DLOT 31A CT		SWF/LF
ATLANTA	S108895629	JOHN WIELAND HOMES, INC. INERT LAND	REGENCY PARK S & DLOT 13A DR		SWF/LF
ATLANTA	S108895630	JOHN WIELAND HOMES, INC. INERT LAND	REGENCY PARK S & D LOT 33		SWF/LF
ATLANTA	S108895633	JOHN WIELAND HOMES, INC. INERT LAND	REGENCY PARK S & D LOT 5 DR		SWF/LF
ATLANTA	S108895631	JOHN WIELAND HOMES, INC. INERT LAND	REGENCY PARK S & DLOT 24A CT		SWF/LF
ATLANTA	S108895635	JOHN WIELAND HOMES, INC. INERT LAND	REGENCY PARK S & D LOT 16 DR		SWF/LF
ATLANTA	S107667086	JOHN WIELAND HOMES, INC. INERT LAND	REGENCY PARK S & D LOT 5 DR		SWF/LF
ATLANTA	S102272967	CITY OF ATLANTA	1012 REGION ST		SPILLS
ATLANTA	S101644454	ATLANTA CITY SEWER	1012 REGIS ST SW		SPILLS
ATLANTA	S104874445	ATLANTA SEWER DEPT	RICE ST		SPILLS
ATLANTA	S102272977	CITY OF ATLANTA	RICE RD		SPILLS
ATLANTA	S104885043	CITY OF ATLANTA	2900 RICE ST NW		SPILLS
ATLANTA	S102918742	CITY OF ATLANTA W&S	RICKENBACKER ROAD AT RICKENBAC WAY		SPILLS
ATLANTA	S102272987	CITY OF ATLANTA	1941 RIDGE AVE SW		SPILLS
ATLANTA	S104884757	ATLANTA W&S	3482 ROCK HAVEN DR NE		SPILLS
ATLANTA	S101530839	CITY OF ATLANTA SEWAGE	3466 ROCK HAVEN CIRCLE OFF ROXBORO RD		SPILLS
ATLANTA	S104885084	CITY OF ATLANTA	3474 ROCKS BORO RD		SPILLS
ATLANTA	S103538699	CITY OF ATLANTA W&S	ROCKY FORD AT W TERRACE LN		SPILLS
ATLANTA	S104888852	CITY OF ATLANTA	900 ROISE ST		SPILLS
ATLANTA	S104252616	ATLANTA SEWER DEPT	ROSS ST & METROPOLITAN PKY		SPILLS
ATLANTA	S104252684	ATLANTA SEWER DEPT	ROSWELL RD & LANDO LAKE RD		SPILLS
ATLANTA	S104001245	ATLANTA SEWER DEPT.	ROXBORO RD & KINGSMART HALL APT		SPILLS
ATLANTA	S103539805	ATLANTA SEWER DEPT	ROXBORO RD		SPILLS
ATLANTA	S110065051	DITTLER BROTHERS PROPERTY	1375 SEABOARD INDUSTRIAL DR		BROWNFIELDS

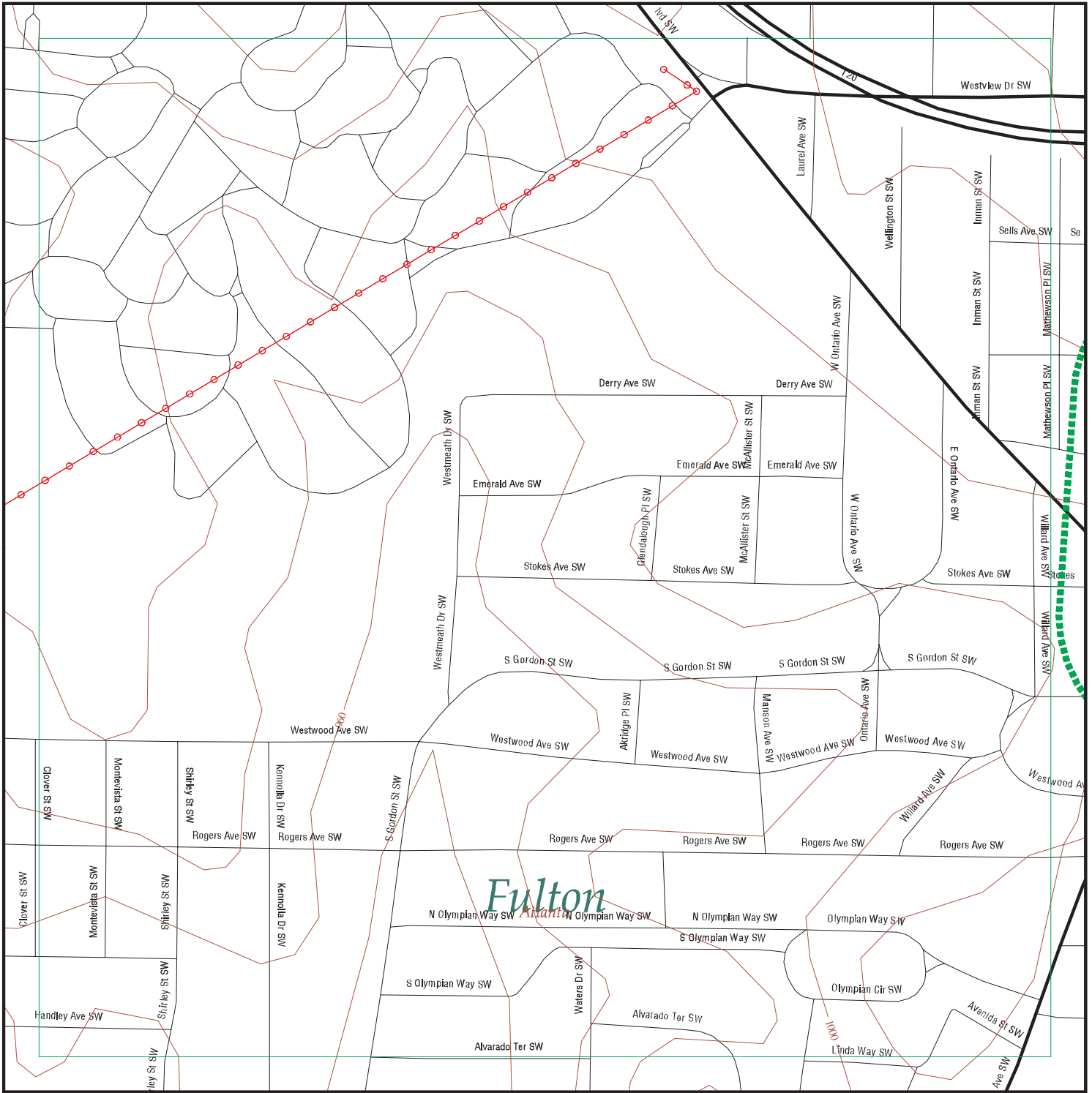
FOCUS MAP 4 ORPHAN SUMMARY

City	EDR ID	Site Name	Site Address	Zip	Database(s)
ATLANTA	S104885243	CITY OF ATLANTA	SEWAGE OUTFALL		SPILLS
ATLANTA	S104252812	ATLANTA SEWER DEPT	118 SHADY DALE AVE SE		SPILLS
ATLANTA	S102444377	ATLANTA GAS AND ELECTRIC	3317 SHAMBLEE TUCKER RD		SPILLS
ATLANTA	S102444330	CITY OF ATLANTA W&S	35385 SHAMROCK WAY		SPILLS
ATLANTA	S104885085	CITY OF ATLANTA	3520 SHARRON BROOK WAY		SPILLS
ATLANTA	S102601627	ATLANTA SEWER DEPT	SHAWL & PRYOR ROAD PERRY HOMES		SPILLS
ATLANTA	S104885244	CITY OF ATLANTA	SIDE INDUSTRIAL PARK		SPILLS
ATLANTA	S101897974	CITY OF ATLANTA	2275 SILTSON RD NW		SPILLS
ATLANTA	S107666359	HARTSFIELD ATLANTA INTERNATIONAL AI	SITE NO1		SWF/LF
ATLANTA	S104885168	CITY OF ATLANTA	878 SLOW CIR SE		SPILLS
ATLANTA	S104885245	CITY OF ATLANTA	SOUTHSIDE INDUSTRIAL PARK		SPILLS
ATLANTA	S104874043	ATLANTA SEWER DEPT.	SOUTHSIDE INDUSTRIAL PKWY AND CT		SPILLS
ATLANTA	S104888758	CITY OF ATLANTA	SPRING ST & PEACHTREE ST		SPILLS
ATLANTA	S104885555	CITY OF ATLANTA	SPRING ST & PEACHTREE ST		SPILLS
ATLANTA	S102272970	CITY OF ATLANTA	SPRINGDALE RD		SPILLS
ATLANTA	S104884734	ATLANTA SEWER DEPT	3604 N STARLIGHT RD NE		SPILLS
ATLANTA	S102601103	ATLANTA SEWER DEPT	3604 N STARLIGHT RD NE		SPILLS
ATLANTA	1004687569		5779 STATE BRIDGE RD		RCRA-NonGen, FINDS
ATLANTA	S102602178	ATLANTA CITY SEWER	1913 STEWART AVE		SPILLS
ATLANTA	S102602180	ATLANTA CITY SEWER	2100 STEWART AVE		SPILLS
ATLANTA	S102602368	ATLANTA CITY SEWER	3973 STOVAL TRCE		SPILLS
ATLANTA	S102602688	CITY OF ATLANTA WATER AND SEWAGE	3612 N STRADFORD RD		SPILLS
ATLANTA	S101526720	CITY OF ATLANTA WATER AND SEWER	4135 N STRAPLE		SPILLS
ATLANTA	S104885233	CITY OF ATLANTA	N STRATFORD RD NE		SPILLS
ATLANTA	S104252566	ATLANTA SEWER DEPT	2372 STRATHMORE CREEK		SPILLS
ATLANTA	S104000871	ATLANTA SEWER DEPT	2338 STRATMORE DR		SPILLS
ATLANTA	S101644703	CITY OF ATLANTA SEWER DEPT	1776 STREET		SPILLS
ATLANTA	S102602471	ATLANTA SEWER DEPT	978 STREET		SPILLS
ATLANTA	S102444274	CITY OF ATLANTA WASTER & SEWER	238 SUAWANEE AVE NE		SPILLS
ATLANTA	S108895492	BROCK CONSTRUCTION COMPANY, INC.	SUMMERSET LANE SUMMERSET S & D LOT		SWF/LF
ATLANTA	S107665856	BROCK CONSTRUCTION COMPANY, INC.	SUMMERSET LANE SUMMERSET S & D LOT		SWF/LF
ATLANTA	S108895491	BROCK CONSTRUCTION COMPANY, INC.	SUMMERSET LANE SUMMERSET S & D LOT		SWF/LF
ATLANTA	S108895490	BROCK CONSTRUCTION COMPANY, INC.	SUMMERSET LANE SUMMERSET S & D LOT		SWF/LF
ATLANTA	S108895493	BROCK CONSTRUCTION COMPANY, INC.	SUMMERSET LANE SUMMERSET S & D LOT		SWF/LF
ATLANTA	S108895494	BROCK CONSTRUCTION COMPANY, INC.	SUMMERSET LANE SUMMERSET S & D LOT		SWF/LF
ATLANTA	S102273002	CITY OF ATLANTA	SUN RIDGE AVE		SPILLS
ATLANTA	S102918144	ATLANTA SEWER DEPT	SUN RIDGE AVE SE		SPILLS
ATLANTA	S104885246	CITY OF ATLANTA	TANYARD CREEK		SPILLS
ATLANTA	S102273021	CITY OF ATLANTA	TERR W & GLYNWOOD		SPILLS
ATLANTA	S104548842	ATLANTA SEWER DEPT.	2333 TIGER FLOWER DR		SPILLS
ATLANTA	S102230743	ATLANTA SEWER SEPT	1449 TUSKEY PARK		SPILLS
ATLANTA	S102273010	CITY OF ATLANTA	UNDESCRIBED		SPILLS
ATLANTA	S102918074	ATLANTA SEWER DEPT	UNKNOWN LOCATION ????		SPILLS
ATLANTA	S104885272	CITY OF ATLANTA WATER & SEWER DEPT	UTOY CREEK WPCP 2383 SW		SPILLS
ATLANTA	S104885556	CITY OF ATLANTA	UTOY CREEK		SPILLS
ATLANTA	S102601093	CITY OF ATLANTA WATER & SEWER DEPT	UTOY CREEK WPCP 2383 SW		SPILLS
ATLANTA	S104884953	CITY OF ATLANTA	1657 VAN FLICK ST SE		SPILLS

FOCUS MAP 4 ORPHAN SUMMARY

City	EDR ID	Site Name	Site Address	Zip	Database(s)
ATLANTA	S104884966	CITY OF ATLANTA	188 WALLACE ST NW		SPILLS
ATLANTA	S104001407	ATLANTA SEWER DEPT.	WATTS ST		SPILLS
ATLANTA	S104885247	CITY OF ATLANTA	WATTS ROAD OFF BANKHEAD HWY		SPILLS
ATLANTA	S104884974	CITY OF ATLANTA	1933 WELBORN DR		SPILLS
ATLANTA	S104884969	CITY OF ATLANTA	1906 WELBORN DR		SPILLS
ATLANTA	S104874391	ATLANTA SEWER DEPT	1916 WELL BORNE		SPILLS
ATLANTA	S104252808	ATLANTA SEWER DEPT.	WENDELL DR		SPILLS
ATLANTA	S104884923	CITY OF ATLANTA	1270 WESLEY PARK WAY		SPILLS
ATLANTA	S104884920	CITY OF ATLANTA	120 WESLEY RD		SPILLS
ATLANTA	S104885248	CITY OF ATLANTA	WESTLAKE DR & I 20		SPILLS
ATLANTA	S104884935	CITY OF ATLANTA	139 WESTLAKE AVE		SPILLS
ATLANTA	S104884764	ATLANTA W&S	W WESTLY RD		SPILLS
ATLANTA	S102602556	ATLANTA SEWER DEPT	137 WESTMINISTER DR		SPILLS
ATLANTA	S104884761	ATLANTA W&S	515 WHIPPLE WAY NW		SPILLS
ATLANTA	S103539685	ATLANTA SEWER DEPT	3922 WHITATON DR		SPILLS
ATLANTA	S103538459	CITY OF ATLANTA W&S DEPT.	WHITE WATER MEED RD NW		SPILLS
ATLANTA	1009524472	SUN LABORATORIES INC OF ATLANTA	701 WHORON CIR SW		FTTS, HIST FTTS
ATLANTA	S104874210	ATLANTA SEWER DEPT	110 WIECA RD		SPILLS
ATLANTA	S102230812	ATLANTA WATER AND SEWAGE	WILDWOOD & LENOX PARK		SPILLS
ATLANTA	S104885250	CITY OF ATLANTA	WILL DR		SPILLS
ATLANTA	S102918174	ATLANTA W & S	403 MC WILLIAMS		SPILLS
ATLANTA	S104885117	CITY OF ATLANTA	3900 WILLINGTON DR NE		SPILLS
ATLANTA	S104548638	ATLANTA SEWER DEPT.	1571 WILLOW ST NW		SPILLS
ATLANTA	S104885015	CITY OF ATLANTA	2436 WILSON AVE		SPILLS
ATLANTA	S104885174	CITY OF ATLANTA	915 WINDHAM PARK NE		SPILLS
ATLANTA	S107667507	OGLETHORPE UNIVERSITY WINDSOR PKWY	WINDSOR PARKWAY HERMANCE DR		SWF/LF
ATLANTA	S104874294	ATLANTA SEWER DEPT	1860 WINDY MILL RD NE		SPILLS
ATLANTA	S104884973	CITY OF ATLANTA	1915 WINTER PARK DR		SPILLS
ATLANTA	S102272971	CITY OF ATLANTA	1915 WINTERS PARK DR		SPILLS
ATLANTA	S104885457	CITY OF ATLANTA	1263 WITCHITA DR		SPILLS
ATLANTA	S104888969	CITY OF ATLANTA	1263 WITCHITA DR		SPILLS
ATLANTA	S104874327	ATLANTA SEWER DEPT	233 WOMACK DR		SPILLS
ATLANTA	S101705481	ATLANTA SEWER DEPT	3400 WOODALL RD		SPILLS
ATLANTA	S101526698	ATLANTA WATER AND SEWAGE	WOODBINE AVE AT WOODBINE CIR SW		SPILLS
ATLANTA	S104888919	CITY OF ATLANTA	1571 WOODLAND ST NW		SPILLS
ATLANTA	S104885467	CITY OF ATLANTA	1571 WOODLAND ST NW		SPILLS
ATLANTA	S101526600	CITY OF ATLANTA	WOODLAND AVE & CREEK		SPILLS
ATLANTA	S104885252	CITY OF ATLANTA	WOODS DR NW		SPILLS
ATLANTA	S102601630	ATLANTA SEWER DEPT	WOODWARD WAY & WOODMORE DR		SPILLS
ATLANTA	S104884749	ATLANTA SEWER DEPT	WOODWARD WAY & WOODMORE DR		SPILLS
ATLANTA	S104885558	CITY OF ATLANTA	WOODWARD WAY		SPILLS
ATLANTA	S104885253	CITY OF ATLANTA	WOODWARD WAY		SPILLS
ATLANTA	S104885051	CITY OF ATLANTA	30 W WUAHAM		SPILLS
FULTON COUNTY	S107666367	HEDGEWOOD PROPERTIES	12225 STEVENS CREEK CT; LOT 18 STEVENS CREEK SUBDI		SWF/LF

Focus Map 5

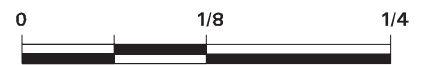


EDR DataMap® - Environmental Atlas

Atlanta Beltline

Legend

- | | | | | |
|--------------------|-------------------------|-------------|-------------------|---------------------|
| Roads | Waterways | Powerlines | Water | Listed Sites |
| Major Roads | Railroads | Pipelines | Superfund Sites | Sensitive Receptors |
| Contour Lines | Study Boundary | Fault Lines | Federal DOD Sites | |
| 100-Yr Flood Zones | Indian Reservations BIA | | | |



Scale in Miles

FOCUS MAP 5 ORPHAN SUMMARY

City	EDR ID	Site Name	Site Address	Zip	Database(s)
ATLANTA	S107665862	BROCK CONSTRUCTION COMPANY, INC.	&		SWF/LF
ATLANTA	S108895495	BROCK CONSTRUCTION COMPANY, INC.	&		SWF/LF
ATLANTA	S104001238	ATLANTA SEWER DEPT	1657TH ADAMS & 3506 LANDRUM		SPILLS
ATLANTA	S104884954	CITY OF ATLANTA	16TH ST NW AT CLAGIN ST		SPILLS
ATLANTA	S102918574	ATLANTA SEWER DEPT	I 20 & FULTON INDUSTRIAL NEAR GA POWE		SPILLS
ATLANTA	S104885217	CITY OF ATLANTA	I 20 & FULTON INDUSTRIAL BLVD AT ATT		SPILLS
ATLANTA	S102601219	ATLANTA SEWER DEPT	2420TH HARVELL DRIVE NEAR HAMI & HOLMES		SPILLS
ATLANTA	S109571868	BFI-HICKORY RIDGE (MSWL)	I 285 & MORELAND AVE		SWF/LF
ATLANTA	S103538391	ATLANTA SEWER DEPT	350TH CHAPEL RD & CONWAY		SPILLS
ATLANTA	S104885219	CITY OF ATLANTA	I 75 BOUND S		SPILLS
ATLANTA	S104000891	ATLANTA SEWER DEPT	I 75 SOUTHBOUNDATCLEVELAND AVE		SPILLS
ATLANTA	S104888730	CITY OF ATLANTA	I 75 SB & CLEVELAND AVE		SPILLS
ATLANTA	S104885220	CITY OF ATLANTA	I 75 & 85 SOUTHBOUND AT HWY 166 RAMP		SPILLS
ATLANTA	S103538283	ATLANTA SEWER DEPT	I 75 NBCLEVELAND AVENUE		SPILLS
ATLANTA	S104885175	CITY OF ATLANTA	927TH COLLIER RD & UNDERWOOD PARK		SPILLS
ATLANTA	S104885177	CITY OF ATLANTA	937TH & 950 CONLEY RD SE		SPILLS
ATLANTA	S104885101	CITY OF ATLANTA	3761 ACKING RD		SPILLS
ATLANTA	S107666128	DEKALB PEACHTREE AIRPORT INERT LF	ADJACENT TO THE DEKALB PEACHTR		SWF/LF
ATLANTA	S101527028	ATLANTA AIRPORT AUTHORITY	AIRPORT		SPILLS
ATLANTA	S104885184	CITY OF ATLANTA	ALMA RD & PEACHTREE CREEK		SPILLS
ATLANTA	S101898000	ATLANTA SEWER DEPT	2177 ALMOND RD NE		SPILLS
ATLANTA	S102918477	ATLANTA SEWER DEPT	369 ALTON LN		SPILLS
ATLANTA	S102272744	CITY OF ATLANTA	2381 AMMAND DR		SPILLS
ATLANTA	S104001244	ATLANTA SEWER DEPT.	ANDERSON AVE		SPILLS
ATLANTA	S104888961	CITY OF ATLANTA	3085 W ANDREW DR		SPILLS
ATLANTA	S104885501	CITY OF ATLANTA	3085 W ANDREW DR		SPILLS
ATLANTA	S104885055	CITY OF ATLANTA	3080 ANDREW DR NW		SPILLS
ATLANTA	S104874219	ATLANTA SEWER DEPT	3106 ANDREW DR		SPILLS
ATLANTA	S104885533	CITY OF ATLANTA	77 E ANDREW DR NW		SPILLS
ATLANTA	S104888858	CITY OF ATLANTA	W ANDREWS & AUSTEL WAY		SPILLS
ATLANTA	S104885557	CITY OF ATLANTA	W ANDREWS & AUSTEL WAY		SPILLS
ATLANTA	S102230680	ATLANTA SEWER DEPT	1862 ANGIE COURT RD SW		SPILLS
ATLANTA	S107031914	ANSLEY NORTH BELTLINE PROPERTY	ANSLEY NORTH TRACT		BROWNFIELDS
ATLANTA	S107031915	ANSLEY SOUTH BELTLINE PROPERTY	ANSLEY SOUTH TRACT PIEDMONT RD		BROWNFIELDS
ATLANTA	S104885134	CITY OF ATLANTA	4705 APATCHEE TRL SW		SPILLS
ATLANTA	S104885521	CITY OF ATLANTA	4705 APATCHEE TRL SW		SPILLS
ATLANTA	S104252557	ATLANTA SEWER DEPT	2140 ARCADIA CIR NW		SPILLS
ATLANTA	S104884968	CITY OF ATLANTA	19 ARLINGTON DRNW		SPILLS
ATLANTA	S104885008	CITY OF ATLANTA	2381 ARMOND RD		SPILLS
ATLANTA	S104885009	CITY OF ATLANTA	2381 ARMOUR RD NE		SPILLS
ATLANTA	S102328708	CITY OF ATLANTA WATER & SEWER	2408 ARRVAL DR		SPILLS
ATLANTA	S101897892	ATLANTA SEWER DEPT	972 ASHBURN		SPILLS
ATLANTA	S104001277	ATLANTA SEWER DEPT	ASTRO AVE		SPILLS

FOCUS MAP 5 ORPHAN SUMMARY

City	EDR ID	Site Name	Site Address	Zip	Database(s)
ATLANTA	S103539908	ATLANTA SEWER DEPT	1300 NW AT ELBERT ST		SPILLS
ATLANTA	S104885186	CITY OF ATLANTA	ATLANTA RD & RIVER		SPILLS
ATLANTA	S104885541	CITY OF ATLANTA	ATLANTA HARTSFIELD CENTRALIZE		SPILLS
ATLANTA	2008427133	ATLANTA HARTSFIELD JACKSON AIR	ATLANTA HARTSFIELD JACKSON AIR		HMIRS
ATLANTA	2008429591	ATLANTA HARTSFIELD JACKSON AIR	ATLANTA HARTSFIELD JACKSON AIR		HMIRS
ATLANTA	2009918238	ATLANTA HARTSFIELD-JACKSON	ATLANTA HARTSFIELD JACKSON		ERNS
ATLANTA	S107665728	ATLANTA DIRT AND LANDFILL, INC. LA	ATLANTA AIRPORT CLARK HOWELL HWY & LAKE MIRROR RO		SWF/LF
ATLANTA	S104888953	CITY OF ATLANTA	ATLANTA HARTSFIELD CENTRALIZE		SPILLS
ATLANTA	S104885185	CITY OF ATLANTA	ATLANTA RD & RM CLAYTON		SPILLS
ATLANTA	S104885511	CITY OF ATLANTA	369 ATTINGTON		SPILLS
ATLANTA	S104888768	CITY OF ATLANTA	369 ATTINGTON		SPILLS
ATLANTA	S106780235	NORTH AVENUE BELTLINE PROPERTY	N AVE TRACT		BROWNFIELDS
ATLANTA	S102918171	ATLANTA W & S	1145 N AVE		SPILLS
ATLANTA	S102601812	ATLANTA W & S	NORTH AVE		SPILLS
ATLANTA	1006787445		1775 AVIATION BLVD		FINDS, LUST, SPILLS
ATLANTA	S103539754	ATLANTA SEWER DEPT	AZELLIA DR		SPILLS
ATLANTA	S101644747	ATLANTA CITY SEWER	1913 BADER ST SE		SPILLS
ATLANTA	S102918727	CITY OF ATLANTA W&S	4215 BAKER RD SW		SPILLS
ATLANTA	S104885266	CITY OF ATLANTA SEWER DEPT	BANKHEAD HWY & COMMADOR DR INTERSECTION NEAR		SPILLS
ATLANTA	S104885187	CITY OF ATLANTA	BARCLAY & BERKSHIRE		SPILLS
ATLANTA	S104885188	CITY OF ATLANTA	BARCLAY ST & SUSSEX ST		SPILLS
ATLANTA	S104548757	ATLANTA SEWER DEPT	BARGE RD		SPILLS
ATLANTA	S104548503	ATLANTA SEWER DEPT	BARGE RD & GREENBRIER PKY		SPILLS
ATLANTA	S104548650	ATLANTA SEWER DEPT	BARRINGTON PL & ROTTEN PL		SPILLS
ATLANTA	S104885542	CITY OF ATLANTA	BEACH VALLEY RD & JOHNSON RD		SPILLS
ATLANTA	S104548615	ATLANTA SEWER DEPT	1537 BEACH VALLEY RD		SPILLS
ATLANTA	S104885458	CITY OF ATLANTA	1314 BEACH VALLEY RD		SPILLS
ATLANTA	S104888762	CITY OF ATLANTA	BEACH VALLEY RD & JOHNSON RD		SPILLS
ATLANTA	S104884740	ATLANTA SEWER DEPT	BEACHER & S GORDON ST		SPILLS
ATLANTA	S104888748	CITY OF ATLANTA	E BEACHWOOD DR SE		SPILLS
ATLANTA	S104000877	ATLANTA SEWER DEPT	1225 E BEACHWOOD DR		SPILLS
ATLANTA	S104885546	CITY OF ATLANTA	E BEACHWOOD DR SE		SPILLS
ATLANTA	S104874013	ATLANTA SEWER DEPT.	BEAVER BROOK PARK		SPILLS
ATLANTA	S104885189	CITY OF ATLANTA	BECKER RD		SPILLS
ATLANTA	U004141796	CLARK ATLANTA UNIVERSITY	735 BECKWITH ST SW	30314	UST
ATLANTA	S102601319	ATLANTA SEWER DEPT	1346 BEECH VALLEY ROAD OFF JOHNSON RD NE		SPILLS
ATLANTA	S104884725	ATLANTA SEWER DEPT	1346 BEECH VALLEY ROAD OFF JOHNSON RD NE		SPILLS
ATLANTA	S101527834	ATLANTA WATER/SEWER	BEHIND BENGIMAN EAST MAYS HIGH SCH		SPILLS
ATLANTA	S104000786	ATLANTA SEWER DEPT	BEHIND & ACROSS FROM CALLERS PROPERTY		SPILLS
ATLANTA	S104874410	ATLANTA SEWER DEPT	826 BELL FAST		SPILLS
ATLANTA	S104885460	CITY OF ATLANTA	1377 BELLVIEW RD NE		SPILLS
ATLANTA	S104888970	CITY OF ATLANTA	1377 BELLVIEW RD NE		SPILLS
ATLANTA	S102918075	ATLANTA SEWER DEPT	BENGANEM MAYES DR INTERSECTION RD		SPILLS
ATLANTA	S107666831	JOHN WIELAND HOMES, INC.	BERKELEY LAKE S & DLOT 1A		SWF/LF
ATLANTA	S107666832	JOHN WIELAND HOMES, INC.	BERKELEY LAKE S & DLOT 2A		SWF/LF
ATLANTA	S104885020	CITY OF ATLANTA	2517 BESTUR RD		SPILLS
ATLANTA	S104884721	ATLANTA SEWER	BETWEEN 64 & 68 EDWIN PLACE OFF OF BA NW		SPILLS

FOCUS MAP 5 ORPHAN SUMMARY

City	EDR ID	Site Name	Site Address	Zip	Database(s)
ATLANTA	S104885192	CITY OF ATLANTA	BETWEEN DAWN VIEW LN & NAWENCH RD		SPILLS
ATLANTA	S104888719	CITY OF ATLANTA	120 BISBAYNE DR NW		SPILLS
ATLANTA	S104884977	CITY OF ATLANTA	2000 BLOCK OF CHESHIRE BLVD		SPILLS
ATLANTA	S104874430	SUSPECT: ATLANTA SEWER DEPT	3100 BLOCK OF ST		SPILLS
ATLANTA	S104874301	ATLANTA SEWER DEPT	BOEING CIR SW		SPILLS
ATLANTA	S102601325	ATLANTA SEWER DEPT	BOEN AVE & HARTRICK RD		SPILLS
ATLANTA	S104884741	ATLANTA SEWER DEPT	BOEN AVE & HARTRICK RD		SPILLS
ATLANTA	S104885196	CITY OF ATLANTA	BOLTON RD		SPILLS
ATLANTA	S104885078	CITY OF ATLANTA	3406 BOLTON RD SW		SPILLS
ATLANTA	S104885195	CITY OF ATLANTA	BOLTON RD		SPILLS
ATLANTA	S104885193	CITY OF ATLANTA	BOLTON RD & I 285 LIFTSTATION		SPILLS
ATLANTA	S104885194	CITY OF ATLANTA	BOLTON RD		SPILLS
ATLANTA	S102602511	CITY OF ATLANTA WATER & SEWER	1600 BOULDER PARK RD		SPILLS
ATLANTA	S102918565	ATLANTA SEWER DEPT	BOULEVARD RD		SPILLS
ATLANTA	S104885543	CITY OF ATLANTA	BOWEN CIR NW & CNX		SPILLS
ATLANTA	S104885197	CITY OF ATLANTA	BOWEN ST & CHATTAHOOCHEE RIVER NW		SPILLS
ATLANTA	S104888951	CITY OF ATLANTA	BOWEN CIR NW & CNX		SPILLS
ATLANTA	S110048587	CLARK ATLANTA UNIVERSITY	223 JP BRAWLEY DR	30314	MANIFEST
ATLANTA	S103539621	ATLANTA SEWER DEPT.	1719 BREWO BLVD		SPILLS
ATLANTA	S104874006	ATLANTA SEWER DEPT.	282 BROADLAND DR		SPILLS
ATLANTA	S104885140	CITY OF ATLANTA	53 W BROKLANE DR		SPILLS
ATLANTA	S102602689	ATLANTA W & S	2132 BROOKVIEW RD		SPILLS
ATLANTA	S102329139	ATLANTA CITY SEWER	BUCKHEAD LOOP & N STRATFORD RD		SPILLS
ATLANTA	S104885199	CITY OF ATLANTA	BURNS STREET AT MERCER ST		SPILLS
ATLANTA	S104885200	CITY OF ATLANTA	BURNS STREET AT MERCER ST		SPILLS
ATLANTA	S104885158	CITY OF ATLANTA	743 BURNS ST SE		SPILLS
ATLANTA	S102602252	ATLANTA GAS LIGHT COMPANY	9334 CAMILLA ST SW		SPILLS
ATLANTA	S103539776	ATLANTA SEWER DEPT	CAMP CREEK		SPILLS
ATLANTA	S104884964	CITY OF ATLANTA	1829 CAMPLETON RD		SPILLS
ATLANTA	S104874323	ATLANTA SEWER	962 CAMPTON RD		SPILLS
ATLANTA	S101527950	ATLANTA SEWER AND WATER	CANOY RD		SPILLS
ATLANTA	S104885018	CITY OF ATLANTA	2500 CANTON ST NW		SPILLS
ATLANTA	S102272993	CITY OF ATLANTA	614 CAROL RUNWAY SW		SPILLS
ATLANTA	S107150835	ATLANTA - CASCADE ROAD LANDFILL	CASCADE RD		GA NON-HSI
ATLANTA	S109505406	CLOVER CLEANERS INC	590 CASCADE RD SW	30310	DRYCLEANERS
ATLANTA	S109505712	HAPPY COIN LAUNDRY	677 CASCADE RD SW	30310	DRYCLEANERS
ATLANTA	S104884735	ATLANTA SEWER DEPT	4563 CENTRAL POST RD		SPILLS
ATLANTA	S102601484	ATLANTA SEWER DEPT	4563 CENTRAL POST RD		SPILLS
ATLANTA	S104884990	CITY OF ATLANTA	215 CHARLES DR SW		SPILLS
ATLANTA	S107666834	JOHN WIELAND HOMES, INC.	CHATTAHOOCHEE RUN S & D LOT 172		SWF/LF
ATLANTA	S107666835	JOHN WIELAND HOMES, INC.	CHATTAHOOCHEE RUN S & DLOT 174C		SWF/LF
ATLANTA	S107666836	JOHN WIELAND HOMES, INC.	CHATTAHOOCHEE RUN S & DLOT 89E		SWF/LF
ATLANTA	S107666837	JOHN WIELAND HOMES, INC.	CHATTAHOOCHEE RUN S & DLOT 86E		SWF/LF
ATLANTA	S104884742	ATLANTA SEWER DEPT	CHATTAHOOCHEE AVE		SPILLS
ATLANTA	S102601247	ATLANTA SEWER DEPT	CHATTAHOOCHEE AVE		SPILLS
ATLANTA	S104001264	ATLANTA SEWER DEPT.	350 CHEMFIELD CT		SPILLS
ATLANTA	S102444343	ATLANTA WATER AND SEWEGE	CHESHIRE BRIDGE ROAD AT I 85TH & PIEDMONT		SPILLS

FOCUS MAP 5 ORPHAN SUMMARY

City	EDR ID	Site Name	Site Address	Zip	Database(s)
ATLANTA	S104885544	CITY OF ATLANTA	CHESHIRE BRIDGE & FAULKNER RD		SPILLS
ATLANTA	S104888960	CITY OF ATLANTA	2225 CHESTERBRIDGE RD		SPILLS
ATLANTA	S104884728	ATLANTA SEWER DEPT	2165 CHESTERBRIDGE RD NW		SPILLS
ATLANTA	S104885203	CITY OF ATLANTA	CHESTERBRIDGE RD AT LENOX RD		SPILLS
ATLANTA	S102601698	ATLANTA SEWER DEPT	2165 CHESTERBRIDGE RD NW		SPILLS
ATLANTA	S104885483	CITY OF ATLANTA	2225 CHESTERBRIDGE RD		SPILLS
ATLANTA	S102272984	CITY OF ATLANTA	2231 CLARICE DR		SPILLS
ATLANTA	S109822692	CITY OF ATLANTA WEST AREA-CS0	W CLEAR CREEK PROCTOR		NPDES
ATLANTA	S104000806	ATLANTA SEWER DEPT	CLEAR CREEK CSO TREATMENT PLAN		SPILLS
ATLANTA	S104885204	CITY OF ATLANTA	CLEAR CREEK POTW		SPILLS
ATLANTA	S104884914	CITY OF ATLANTA	11170 E CLUB LN NE		SPILLS
ATLANTA	S104885209	CITY OF ATLANTA	E CLUB LN & DAVIDSON AVE		SPILLS
ATLANTA	S101531178	ATLANTA BONDED WAREHOUSE	2500 COBB SATELLITE BLVD		SPILLS
ATLANTA	S102918732	CITY OF ATLANTA W&S	COLLIER & BELTON RD		SPILLS
ATLANTA	S103538568	ATLANTA SEWER DEPT	3691 COLLIER RD		SPILLS
ATLANTA	S102329030	ATLANTA CITY SEWER & WATER	2112 COLLIER DR		SPILLS
ATLANTA	S101705480	ATLANTA SEWER DEPT	COLONIAL HOME CIR NE		SPILLS
ATLANTA	S102272969	CITY OF ATLANTA	240 COLONIAL HOUSE DR NE		SPILLS
ATLANTA	S104884980	CITY OF ATLANTA	201 COLONIAL HOMES CIR		SPILLS
ATLANTA	S104885052	CITY OF ATLANTA	3000 CONTINENTAL CONLEY PKY		SPILLS
ATLANTA	2008890408	SOUTHWEST CORNER OF ATLANTA	SW CORNER OF ATLANTA		ERNS
ATLANTA	S102444327	ATLANTA METAL	NE CORNER OF BLVD & DECALB ST		SPILLS
ATLANTA	1012209874	FULTON INDUSTRIAL TANK ROLLOVER	CORNER OF BANKHEAD HWY & FULTON		CERCLIS
ATLANTA	S107665730	ATLANTA SAND & SUPPLY CO., CRAWFOR	CRAWFORD COUNTY		SWF/LF
ATLANTA	S104885205	CITY OF ATLANTA	CROMER ST		SPILLS
ATLANTA	S104885111	CITY OF ATLANTA	3850 CROSBY RD NE		SPILLS
ATLANTA	S104252624	ATLANTA SEWER DEPT	320 CUSHMAN CIR		SPILLS
ATLANTA	S104885207	CITY OF ATLANTA	CUSTER AVE & BENTON RD		SPILLS
ATLANTA	S104885545	CITY OF ATLANTA	CUSTER AVE & BENTON RD		SPILLS
ATLANTA	S104885208	CITY OF ATLANTA	DARRAH CT SW		SPILLS
ATLANTA	S102918227	ATLANTA SEWER DEPT	2900 DARRIA CIR		SPILLS
ATLANTA	S102601227	ATLANTA SEWER DEPT	3241 DELMORE LN		SPILLS
ATLANTA	S104874063	ATLANTA SEWER DEPT.	DELOW		SPILLS
ATLANTA	S102328703	ATLANTA CITY WATER & SEWER	DEMOREST AVE NE		SPILLS
ATLANTA	S103539810	ATLANTA SEWER DEPT	33 DEMOREST ST		SPILLS
ATLANTA	S101644766	ATLANTA SEWER	28912 DIANE DR		SPILLS
ATLANTA	S104548762	ATLANTA SEWER DEPT	DIXIE STREET AT MEMORIAL DR		SPILLS
ATLANTA	S104548482	ATLANTA SEWER DEPT	DOLES ST & BIGSBY AVE		SPILLS
ATLANTA	S102230610	ATLANTA W&S	DOLLAR MILL RD		SPILLS
ATLANTA	S104885141	CITY OF ATLANTA	536 DOLLY MILL RD		SPILLS
ATLANTA	S101897905	ATLANTA SEWER DEPT	536 DOLLY MILL		SPILLS
ATLANTA	S102601344	ATLANTA SEWER DEPT	DONALDSON DRIVE PERIMETER OF B PARK		SPILLS
ATLANTA	S104884743	ATLANTA SEWER DEPT	DONALDSON DR		SPILLS
ATLANTA	S104874027	ATLANTA SEWER DEPT.	DONZI LN & CUSTER AVE		SPILLS
ATLANTA	S104884933	CITY OF ATLANTA	1387 WEST DR SW		SPILLS
ATLANTA	S104885538	CITY OF ATLANTA	955 DREWERY ST		SPILLS
ATLANTA	S104888831	CITY OF ATLANTA	939 DREWERY ST		SPILLS

FOCUS MAP 5 ORPHAN SUMMARY

City	EDR ID	Site Name	Site Address	Zip	Database(s)
ATLANTA	S104888833	CITY OF ATLANTA	955 DREWERY ST		SPILLS
ATLANTA	S104885536	CITY OF ATLANTA	939 DREWERY ST		SPILLS
ATLANTA	S107666840	JOHN WIELAND HOMES, INC.	EDGEWATER S & D 450 SILVERTHORNE POINT LOT		SWF/LF
ATLANTA	S107666839	JOHN WIELAND HOMES, INC.	EDGEWATER S & D 385 SILVERTHORNE POINT LOT		SWF/LF
ATLANTA	S104884762	ATLANTA W&S	ENGLEWOOD AVE		SPILLS
ATLANTA	S103538998	CITY OF ATLANTA W&S	ERWIN ST		SPILLS
ATLANTA	S102273026	CITY OF ATLANTA	E ESSEX RD		SPILLS
ATLANTA	S102601067	ATLANTA SEWER DEPT	FAIRBURN & DOLLY MILL ROADS OFF BOULDER PKY		SPILLS
ATLANTA	S104884744	ATLANTA SEWER DEPT	FAIRBURN & DOLLY MILL ROADS		SPILLS
ATLANTA	S104885547	CITY OF ATLANTA	FAIRMONT AVE & GLENDON ST		SPILLS
ATLANTA	S104874399	ATLANTA SEWER DEPT	FAIRMONT AVE AT CULPEPPER ST		SPILLS
ATLANTA	S104548167	ATLANTA SEWER DEPT.	FAIRMONT ST		SPILLS
ATLANTA	S104888781	CITY OF ATLANTA	FAIRMONT AVE & GLENDON ST		SPILLS
ATLANTA	S102602104	CITY OF ATLANTA PUBLIC WORKS DEPT	2203 FALKNER RD		SPILLS
ATLANTA	S104000783	ATLANTA SEWER DEPT	480 FAR RD NE		SPILLS
ATLANTA	S102601251	ATLANTA SEWER DEPT	FENSTON ST & CUSTARD AVENUE BEHIDE BENTINE		SPILLS
ATLANTA	S104884745	ATLANTA SEWER DEPT	FENSTON ST & CUSTARD AVE		SPILLS
ATLANTA	S104885496	CITY OF ATLANTA	2575 FOREST HILL DR		SPILLS
ATLANTA	S104548158	ATLANTA SEWER DEPT.	3715 FOREST PARK RD		SPILLS
ATLANTA	S104874319	ATLANTA SEWER DEPT	2808 FOUNTAIN BLEU		SPILLS
ATLANTA	S104885083	CITY OF ATLANTA	3474 FOXBORO RD		SPILLS
ATLANTA	S102273001	CITY OF ATLANTA	FULTON IND BLVD & CHARLIE BROWN		SPILLS
ATLANTA	S102272743	CITY OF ATLANTA	SOUTH FULTON		SPILLS
ATLANTA	S104873983	ATLANTA SEWER DEPT.	FULTON INDUSTRIAL BLVD & COMMERCE CIR		SPILLS
ATLANTA	S104888934	CITY OF ATLANTA	FULTON IND BLVD & SERVICE DR		SPILLS
ATLANTA	S104885548	CITY OF ATLANTA	FULTON IND BLVD & SERVICE DR		SPILLS
ATLANTA	S104888779	CITY OF ATLANTA	S GA 400 & 2 MILE FROM LENOX RD		SPILLS
ATLANTA	S104888778	CITY OF ATLANTA	NE GA 400		SPILLS
ATLANTA	S104885549	CITY OF ATLANTA	NE GA 400		SPILLS
ATLANTA	S104885550	CITY OF ATLANTA	S GA 400 & 2 MILE FROM LENOX RD		SPILLS
ATLANTA	S102272985	CITY OF ATLANTA	3292 GLEN VALLEY RD		SPILLS
ATLANTA	S107666324	GOODWILL INDUSTRIES OF ATLANTA-GLEN	GLENWOOD AVE		SWF/LF
ATLANTA	S104252611	ATLANTA SEWER DEPT	1338 GOLF ST		SPILLS
ATLANTA	S104548549	ATLANTA SEWER DEPT.	S GORDON & W MEADE AVE		SPILLS
ATLANTA	1007202185		895 GORDON ST	30310	RCRA-LQG
ATLANTA	S104885071	CITY OF ATLANTA	3298 GRANITE VALLEY		SPILLS
ATLANTA	S102601346	ATLANTA SEWER DEPT	3298 GREAT VALLEY RD SW		SPILLS
ATLANTA	S104884733	ATLANTA SEWER DEPT	3298 GREAT VALLEY RD SW		SPILLS
ATLANTA	S104888732	CITY OF ATLANTA	HABERSHAL DR		SPILLS
ATLANTA	S104884983	CITY OF ATLANTA	2076 HAIRVIEW RD SW		SPILLS
ATLANTA	S104888973	CITY OF ATLANTA	447 HALSEY AVE NW		SPILLS
ATLANTA	S104885520	CITY OF ATLANTA	447 HALSEY AVE NW		SPILLS
ATLANTA	S104252686	ATLANTA SEWER DEPT.	2789 HAMMERSHAM RD NE		SPILLS
ATLANTA	S104885213	CITY OF ATLANTA	HARPER STREET NW AT UNDERWOOD PARK		SPILLS
ATLANTA	2008442603	HARTSFIELD JACKSON ATLANTA	HARTSFIELD JACKSON ATLANTA		HMIRS
ATLANTA	S102602177	ATLANTA CITY SEWER DEPARTMENT	1768 HELENE DR NW		SPILLS
ATLANTA	S107668158	DISTRIBUTION SERVICES OF ATLANTA	41 HENRY FORD II AVE		GA NON-HSI

FOCUS MAP 5 ORPHAN SUMMARY

City	EDR ID	Site Name	Site Address	Zip	Database(s)
ATLANTA	S104885214	CITY OF ATLANTA	HERRINGTON PL		SPILLS
ATLANTA	S104885551	CITY OF ATLANTA	HERRINGTON PL		SPILLS
ATLANTA	S104885478	CITY OF ATLANTA	2094 HIGH VIEW RD		SPILLS
ATLANTA	S104885046	CITY OF ATLANTA	2906 N HILL DR NE		SPILLS
ATLANTA	S104884732	ATLANTA SEWER DEPT	2906 N HILL DR NE		SPILLS
ATLANTA	S104001641	ATLANTA SEWER DEPT	2906 N HILL DR NE		SPILLS
ATLANTA	S104885498	CITY OF ATLANTA	2906 N HILL DR NE		SPILLS
ATLANTA	S104885526	CITY OF ATLANTA	541 HOLLEY DALE CT		SPILLS
ATLANTA	S104885215	CITY OF ATLANTA	HOLLYWOOD & BROCK AVE		SPILLS
ATLANTA	S109942086	DEKALB CO-ADVANTRA INC. BIOMEDICAL	5367 W HOSPITAL AVE		SWF/LF
ATLANTA	S102272990	CITY OF ATLANTA	2 HOUSES NORTH OF COLOGNE DR		SPILLS
ATLANTA	S102601099	ATLANTA SEWER DEPT	S HOWARD ST OF GLENWOOD COVE SE & AVENUE		SPILLS
ATLANTA	S104884748	ATLANTA SEWER DEPT	S HOWARD ST		SPILLS
ATLANTA	S104884704	ATLANTA	HOWELL MILL & COLIER		SPILLS
ATLANTA	S104885216	CITY OF ATLANTA	HOWELL RD NW		SPILLS
ATLANTA	S104874280	ATLANTA SEWER DEPT	HOWELL MILL RD		SPILLS
ATLANTA	S104885122	CITY OF ATLANTA	400 GA HWY		SPILLS
ATLANTA	S104885518	CITY OF ATLANTA	400 GA HWY		SPILLS
ATLANTA	S104885230	CITY OF ATLANTA	HYDE PARK CT		SPILLS
ATLANTA	S104874113	ATLANTA SEWER DEPT.	HYDE MANOR DR		SPILLS
ATLANTA	S104885552	CITY OF ATLANTA	HYDE PARK CT		SPILLS
ATLANTA	1010004773	GREATER ATLANTA CHRISTIAN SCHOOL	1575 INDIAN TRAIL RD		FTTS
ATLANTA	S101526777	ATLANTA CHEMICAL CORP.	3400 INDUSTRIAL BOULEVARD OFF BANKH HWY		SPILLS
ATLANTA	S104885508	CITY OF ATLANTA	360 INGLE WOOD AVE		SPILLS
ATLANTA	S104885091	CITY OF ATLANTA	360 INGLE WOOD AVE		SPILLS
ATLANTA	S104888757	CITY OF ATLANTA	360 INGLEWOOD DR		SPILLS
ATLANTA	S104885221	CITY OF ATLANTA	INTERNATIONAL VILLAGE APTS AT DR		SPILLS
ATLANTA	S109822590	ATLANTA EAST AREA-CSO	INTRENCHMENT CUSTER MCDANIEL		NPDES
ATLANTA	S104874459	ATLANTA SEWER DEPT	ISV AT CLEVELAND AVE		SPILLS
ATLANTA	S104885113	CITY OF ATLANTA	3884 IVEY RD		SPILLS
ATLANTA	S109495520	ATLANTA OVERLOOK AND HOUSTON SQUARE	180 JACKSON SAINT JOHN WESLEY DOBB AVE		BROWNFIELDS
ATLANTA	S104885223	CITY OF ATLANTA	JAMES JACKSON PRKWY AT NORTHWE DR		SPILLS
ATLANTA	S102918625	ATLANTA SEWER DEPT	JAMES A WHITE PARK		SPILLS
ATLANTA	A100331010	CLARK ATLANTA UNIVERSITY	223 JAMES P BRAWLEY DR		AST
ATLANTA	S104874460	ATLANTA SEWER DEPT	JAMES JACKSON		SPILLS
ATLANTA	S109508779	CLARK ATLANTA UNIVERSITY	223 JAMES P BRAWLEY DR	30314	TIER 2
ATLANTA	S104884763	ATLANTA W&S	JAMES JACKSON PARKWAY AT BUTLE RD		SPILLS
ATLANTA	S101644447	ATLANTA CITY SEWER	JAMES JACKSON PKWY BETWEEN DR NW & ANN PAY		SPILLS
ATLANTA	S102328701	ATLANTA CITY WATER & SEWAGE	JOHN A WHITE CITY PARK		SPILLS
ATLANTA	S104885224	CITY OF ATLANTA	JOHSON RD		SPILLS
ATLANTA	1011461588	KIPP WEST ATLANTA YOUNG SCHOLARS ACADEMY	80 JOSEPH T LOWERY BLVD	30314	FINDS
ATLANTA	S104885069	CITY OF ATLANTA	3258 KALOMARISK ST SE		SPILLS
ATLANTA	S104885505	CITY OF ATLANTA	3258 KALOMARISK ST SE		SPILLS
ATLANTA	S102272736	CITY OF ATLANTA	4115 KANOLA SW		SPILLS
ATLANTA	S103538386	ATLANTA SEWER DEPARTMENT	300 KATE ST NW		SPILLS
ATLANTA	S104884938	CITY OF ATLANTA	1434 KENNELWORTH SW		SPILLS
ATLANTA	S102230538	ATLANTA SEWER DEPT	1434 KENWORTH DR		SPILLS

FOCUS MAP 5 ORPHAN SUMMARY

City	EDR ID	Site Name	Site Address	Zip	Database(s)
ATLANTA	S102601466	CITY OF ATLANTA P.W.	KNOX ST		SPILLS
ATLANTA	S102329120	ATLANTA CITY SEWER	732 KNOX ST		SPILLS
ATLANTA	S104885254	CITY OF ATLANTA P.W.	KNOX ST		SPILLS
ATLANTA	1009218876	VIRGINIA CAROLINA CHEMICAL (VCC)-ATLANTA	1631 LAFRANCE ST		CERCLIS
ATLANTA	S104874034	ATLANTA SEWER DEPT.	LAKEWOOD AVE AND MACON DR		SPILLS
ATLANTA	S104885225	CITY OF ATLANTA	25 LANDRUM APTS BLDG		SPILLS
ATLANTA	S104885165	CITY OF ATLANTA	820 LARS MAR DR		SPILLS
ATLANTA	S104252689	ATLANTA SEWER DEPT	LAVENDER DR		SPILLS
ATLANTA	S109504865	CLARK ATLANTA UNIVERSITY	260 LEE ST	30314	LUST
ATLANTA	U004141563	CLARK ATLANTA UNIVERSITY	260 LEE ST	30314	UST
ATLANTA	S103539793	ATLANTA SEWER DEPT	2375 LEELAY LN		SPILLS
ATLANTA	S104885227	CITY OF ATLANTA	LEENA ST & ALLEY STREET - AT WASHINGTON PARK		SPILLS
ATLANTA	S103539188	ATLANTA SEWER DEPT	2375 LEIA LN		SPILLS
ATLANTA	S104885489	CITY OF ATLANTA	2413 LELIA LN		SPILLS
ATLANTA	S104888918	CITY OF ATLANTA	2413 LELIA LN		SPILLS
ATLANTA	S104885459	CITY OF ATLANTA	1325 LENNOX CIR		SPILLS
ATLANTA	S104001297	ATLANTA SEWER DEPT	3200 LENNOX RD		SPILLS
ATLANTA	S104888975	CITY OF ATLANTA	1325 LENNOX CIR		SPILLS
ATLANTA	S101531020	ATLANTA WATER & SEWAGE	LENOX RD		SPILLS
ATLANTA	S104885228	CITY OF ATLANTA	LENOX RD AT LENOX RD		SPILLS
ATLANTA	S104548309	ATLANTA SEWER DEPT	2791 LENOX RDNE		SPILLS
ATLANTA	S104888929	CITY OF ATLANTA	900 LEWIS ST		SPILLS
ATLANTA	S104885006	CITY OF ATLANTA	2372 LILAC LN SE		SPILLS
ATLANTA	S107667290	LEON BENTON INERT LANDFILL	3911 LINCOLN JONES RD		SWF/LF
ATLANTA	S108896381	CITY OF ATLANTA	405 LINDBERG AVE		SPILLS
ATLANTA	S104885229	CITY OF ATLANTA	LINGBURGH & ADINA DR		SPILLS
ATLANTA	S102918417	ATLANTA SEWER DEPT	633 LOCHMONT CIR		SPILLS
ATLANTA	S107666092	D.C. WOODLEY AND ASSOC., INC. INERT	2748 LOGAN CIR		SWF/LF
ATLANTA	S107666782	JOHN WIELAND HOMES INERT LANDFILL	LOT 28A REGENCY PARK S & D 340 REGENCY CREST CT		SWF/LF
ATLANTA	S104885166	CITY OF ATLANTA	823 LULWATER RD		SPILLS
ATLANTA	S104885115	CITY OF ATLANTA	3884 LXU RD NE		SPILLS
ATLANTA	S104885155	CITY OF ATLANTA	703 MAC WILLIAMS AVE		SPILLS
ATLANTA	S104874148	ATLANTA SEWER DEPT.	150 MARIETTA BLVD		SPILLS
ATLANTA	S104885058	CITY OF ATLANTA	3112 MARN RD		SPILLS
ATLANTA	S104001069	ATLANTA SEWER DEPT.	3760 MARTIN LUTHER KING DR AT BOLTO RD		SPILLS
ATLANTA	S101530843	CITY OF ATLANTA SEWER	MARTIN LUTHER KING TALKURST		SPILLS
ATLANTA	S104550851	RENTRITE PROPERTY	4220 MARTIN LUTHER KING JR DR		SHWS
ATLANTA	S101531127	CITY OF ATLANTA SEWER DEPT	MASTERSON DR & PTREE		SPILLS
ATLANTA	S103539720	ATLANTA SEWER DEPT	732 MAX DR SE		SPILLS
ATLANTA	1012174384	ATLANTA GAS LIGHT CO	1350 MAYSON TURNER RD NW	30314	DOT OPS
ATLANTA	S104252801	ATLANTA SEWER DEPT.	1400 MCCOY RD SE		SPILLS
ATLANTA	S103538725	UST ATLANTA	MCDONOUGH BLVD		SPILLS
ATLANTA	S104874041	ATLANTA SEWER DEPT.	MCWILLIAMS RD SE		SPILLS
ATLANTA	S107666281	GABLES RESIDENTIAL	2605 MEADOW CHURCH RD		SWF/LF
ATLANTA	S104874173	ATLANTA SEWER DEPT	W MEATH AT STOKES AVE		SPILLS
ATLANTA	S104874074	ATLANTA TRAILER CITY	1780 METROPOLITAN BLVD		SPILLS
ATLANTA	S103539723	ATLANTA SEWER DEPT	1780 METROPOLITAN PARK		SPILLS

FOCUS MAP 5 ORPHAN SUMMARY

City	EDR ID	Site Name	Site Address	Zip	Database(s)
ATLANTA	S101531128	CITY OF ATLANTA SEWER DEPT	1164 MILANDER DR		SPILLS
ATLANTA	S102918470	ATLANTA SEWER DEPT	MILLERS DR & FORT MACPHERSON		SPILLS
ATLANTA	S107780974	CORRIDOR BELTLINE PROPERTY	MONROE DRIVE 10TH ST		INST CONTROL, BROWNFIELDS
ATLANTA	S108896498	CITY OF ATLANTA POTW	1476 MONROE DR		SPILLS
ATLANTA	S108896294	ATLANTA FLEET MAINTENANCE	MORELAND AVE		SPILLS
ATLANTA	S109571866	APAC/GA - DONZI LN PH 5A (L)	ES MORELAND AVE		SWF/LF
ATLANTA	S109571867	APAC/GA - DONZI LN PH 5B (L)	ES MORELAND AVE		SWF/LF
ATLANTA	S104884995	CITY OF ATLANTA	2236 MOTROL AVE		SPILLS
ATLANTA	S103539703	ATLANTA SEWER DEPT	2167 MOUNT PERERREN		SPILLS
ATLANTA	S104885064	CITY OF ATLANTA	3233 MOUNT GILLEAD RD		SPILLS
ATLANTA	S104874149	ATLANTA SEWER DEPT.	3233 MOUNT GILGAD RD		SPILLS
ATLANTA	S102601345	ATLANTA SEWER DEPT	622 MURRY AVE		SPILLS
ATLANTA	S104884736	ATLANTA SEWER DEPT	622 MURRY AVE		SPILLS
ATLANTA	S104874194	ATLANTA SEWER DEPT	1036 NATHAN DR		SPILLS
ATLANTA	1003867887		NEAR WESTVIEW CEMETERY	30310	CERC-NFRAP
ATLANTA	S104885232	CITY OF ATLANTA	NEW ST NE		SPILLS
ATLANTA	S107667896	THE WESTVIEW CEMETERY,INC. N.LAKE P	NLAKE PALMYRA		SWF/LF
ATLANTA	S104252803	ATLANTA SEWER DEPT.	NORFLEET RD		SPILLS
ATLANTA	S104885553	CITY OF ATLANTA	NORTHSIDE DR & PEACHTREE CREEK		SPILLS
ATLANTA	S103538468	CITY OF ATLANTA W&S	NORTHSIDE DR		SPILLS
ATLANTA	S103538464	CITY OF ATLANTA W&S	NORTHSIDE DR		SPILLS
ATLANTA	S104888954	CITY OF ATLANTA	NORTHSIDE DR & PEACHTREE CREEK		SPILLS
ATLANTA	1011087759	ATLANTA GAS LIGHT CO	964 OAK ST SW	30310	DOT OPS
ATLANTA	S104548166	ATLANTA SEWER DEPT.	3191 OAK CLIFF DR		SPILLS
ATLANTA	S104001298	ATLANTA SEWER DEPT	244 OAK CLIFF RD		SPILLS
ATLANTA	S107666093	D.C. WOODLEY AND ASSOC., INC. INERT	OAKHILL PL		SWF/LF
ATLANTA	S104884746	ATLANTA SEWER DEPT	N OF CUSTARD		SPILLS
ATLANTA	S102601256	ATLANTA SEWER DEPT	N OF CUSTARD WEST OF WOODLAND		SPILLS
ATLANTA	S107666186	EDWARD BAKER-BROWNS MILL ROAD INE	OFF BROWNS MILL RD		SWF/LF
ATLANTA	S107667875	T&L ENTERPRISES INERT LANDFILL	RD OFF & SR9		SWF/LF
ATLANTA	S101897926	CITY OF ATLANTA SEWER DEPT.	400 OLD IRVING RD		SPILLS
ATLANTA	S102230578	ATLANTA WATER AND SEWAGE	OLD IVY RD		SPILLS
ATLANTA	S104874151	ATLANTA SEWER DEPT.	OLD ROCKDALE ST		SPILLS
ATLANTA	S104885235	CITY OF ATLANTA	OLD VALLEY RD & WRIGHT AVE		SPILLS
ATLANTA	S103539781	ATLANTA SEWER DEPT	N ON		SPILLS
ATLANTA	S104885236	CITY OF ATLANTA	ORME PARK BROOKRIDGE DR & AMSTERDAM AVE		SPILLS
ATLANTA	S101530830	CITY OF ATLANTA WATER & SEWER	OVIDA CIR SW		SPILLS
ATLANTA	S103539719	ATLANTA SEWER DEPT	3310 PACER VALLEY RD		SPILLS
ATLANTA	S104252687	ATLANTA SEWER DEPT.	E PACES AT LENOX RD		SPILLS
ATLANTA	S102328737	ATLANTA WATER & SEWER	131 PAHLIA AVE		SPILLS
ATLANTA	S103538914	ATLANTA SEWER DEPT	4659 PALL PINE DR		SPILLS
ATLANTA	S104888922	CITY OF ATLANTA	962 PANTHER RD NE		SPILLS
ATLANTA	S104885539	CITY OF ATLANTA	962 PANTHER RD NE		SPILLS
ATLANTA	S104548159	ATLANTA SEWER DEPT.	614 PARAZON WAY		SPILLS
ATLANTA	S102601097	ATLANTA SEWER DEPT	3132 PARIS AVE NW		SPILLS
ATLANTA	S102230710	ATLANTA SEWER DEPT	PARKSIDE DRIVE PARK		SPILLS
ATLANTA	S102230524	ATLANTA SEWER DEPT	2181 PEA RD SW		SPILLS

FOCUS MAP 5 ORPHAN SUMMARY

City	EDR ID	Site Name	Site Address	Zip	Database(s)
ATLANTA	S104548749	ATLANTA SEWER DEPT	2955 PEACHTRE RD		SPILLS
ATLANTA	S104885554	CITY OF ATLANTA	PEACHTREE CREEK		SPILLS
ATLANTA	S104885453	CITY OF ATLANTA	1167 PEACHTREE BATTLE AVENUE GOLF CRSE		SPILLS
ATLANTA	S104888966	CITY OF ATLANTA	1167 PEACHTREE BATTLE AVENUE GOLF CRSE		SPILLS
ATLANTA	S104885516	CITY OF ATLANTA	3950 PEACHTREE DUNWOODY NW		SPILLS
ATLANTA	S104888957	CITY OF ATLANTA	3950 PEACHTREE DUNWOODY NW		SPILLS
ATLANTA	S104884729	ATLANTA SEWER DEPT	2771 PEE RD		SPILLS
ATLANTA	S102601193	ATLANTA SEWER DEPT	2771 PEE RD		SPILLS
ATLANTA	S104874428	ATLANTA SEWER DEPT	3185 PENTER TRIAL SW		SPILLS
ATLANTA	S104885237	CITY OF ATLANTA	PERKISON PARK		SPILLS
ATLANTA	S107667275	LAND SERVICES INC. INERT LANDFILL	PERRY BLVD		SWF/LF
ATLANTA	S104885238	CITY OF ATLANTA	PEYTON & JACKSON PKY		SPILLS
ATLANTA	S108895498	BROCK CONSTRUCTION COMPANY INERT LA	PHASE II SUBDIVISION		SWF/LF
ATLANTA	S108895506	BROCK CONSTRUCTION COMPANY INERT LA	PHASE II SUBDIVISION		SWF/LF
ATLANTA	S108895497	BROCK CONSTRUCTION COMPANY INERT LA	PHASE II SUBDIVISION		SWF/LF
ATLANTA	S108895505	BROCK CONSTRUCTION COMPANY INERT LA	PHASE II SUBDIVISION		SWF/LF
ATLANTA	S107665846	BROCK CONSTRUCTION COMPANY INERT LA	PHASE II SUBDIVISION		SWF/LF
ATLANTA	S108895499	BROCK CONSTRUCTION COMPANY INERT LA	PHASE II SUBDIVISION		SWF/LF
ATLANTA	S108895503	BROCK CONSTRUCTION COMPANY INERT LA	PHASE II SUBDIVISION		SWF/LF
ATLANTA	S108895496	BROCK CONSTRUCTION COMPANY INERT LA	PHASE II SUBDIVISION		SWF/LF
ATLANTA	S108895501	BROCK CONSTRUCTION COMPANY INERT LA	PHASE II SUBDIVISION		SWF/LF
ATLANTA	S109495544	PIEDMONT BELTLINE STREET	PIEDMONT RD		BROWNFIELDS
ATLANTA	S102918098	ATLANTA SEWER DEPT	PIEDMONT & MONROE INTERSECTION		SPILLS
ATLANTA	S103539337	ATLANTA SEWER DEPT.	2642 PIEDMONT AVE		SPILLS
ATLANTA	S103538420	ATLANTA SEWER DEPT	3898 W PIER LN		SPILLS
ATLANTA	S102329159	ATLANTA SEWER DEPT	PIPE YARD AT INGLEWOOD & HILL ST		SPILLS
ATLANTA	S101528248	ATLANTA PUBLIC WORKS	1491 WEST PKY		SPILLS
ATLANTA	S101528492	ATLANTA WATER AND SEWAGE	1508 W PKY NW		SPILLS
ATLANTA	S102444394	CITY OF ATLANTA SEWER DEPT	876 PLAINSVILLE RD SE		SPILLS
ATLANTA	1011609582	ATLANTA PROCTOR CREEK/GREEN FERRY CSO	PROCTOR CREEK GREEN FERRY	30314	ICIS
ATLANTA	1010000960	ATLANTA CITY SCHOOL DIST.	210 PRYOR ST		FTTS
ATLANTA	S109508915	ATLANTA / RALPH D ABER BLDV -- OFCB	713 RALPH D ABERNATHY	30310	TIER 2
ATLANTA	1006779157		1211 RALPH DAVID ABERNATHY RD	30310	FINDS, LUST, UST
ATLANTA	S104001075	ATLANTA SEWER DEPT	1217 RED FERN		SPILLS
ATLANTA	S104885241	CITY OF ATLANTA	RED WINE RD		SPILLS
ATLANTA	S102273008	CITY OF ATLANTA	2574 RED VALLEY LN		SPILLS
ATLANTA	S103539285	ATLANTA SEWER DEPT	1012 REGENCY ST SW		SPILLS
ATLANTA	S104884908	CITY OF ATLANTA	1012 REGENCY ST SW		SPILLS
ATLANTA	S108895632	JOHN WIELAND HOMES, INC. INERT LAND	REGENCY PARK S & DLOT 31A CT		SWF/LF
ATLANTA	S108895629	JOHN WIELAND HOMES, INC. INERT LAND	REGENCY PARK S & DLOT 13A DR		SWF/LF
ATLANTA	S108895630	JOHN WIELAND HOMES, INC. INERT LAND	REGENCY PARK S & D LOT 33		SWF/LF
ATLANTA	S108895633	JOHN WIELAND HOMES, INC. INERT LAND	REGENCY PARK S & D LOT 5 DR		SWF/LF
ATLANTA	S108895631	JOHN WIELAND HOMES, INC. INERT LAND	REGENCY PARK S & DLOT 24A CT		SWF/LF
ATLANTA	S108895635	JOHN WIELAND HOMES, INC. INERT LAND	REGENCY PARK S & D LOT 16 DR		SWF/LF
ATLANTA	S107667086	JOHN WIELAND HOMES, INC. INERT LAND	REGENCY PARK S & D LOT 5 DR		SWF/LF
ATLANTA	S104884909	CITY OF ATLANTA	1012 REGENT ST SW	30310	SPILLS
ATLANTA	S102272967	CITY OF ATLANTA	1012 REGION ST		SPILLS

FOCUS MAP 5 ORPHAN SUMMARY

City	EDR ID	Site Name	Site Address	Zip	Database(s)
ATLANTA	S101644454	ATLANTA CITY SEWER	1012 REGIS ST SW		SPILLS
ATLANTA	S104874445	ATLANTA SEWER DEPT	RICE ST		SPILLS
ATLANTA	S102272977	CITY OF ATLANTA	RICE RD		SPILLS
ATLANTA	S104885043	CITY OF ATLANTA	2900 RICE ST NW		SPILLS
ATLANTA	S102918742	CITY OF ATLANTA W&S	RICKENBACKER ROAD AT RICKENBAC WAY		SPILLS
ATLANTA	S102272987	CITY OF ATLANTA	1941 RIDGE AVE SW		SPILLS
ATLANTA	A100329658	NEWBERRY ESTATE	AL ROBERTS RD & GORDON RD		AST
ATLANTA	S104884757	ATLANTA W&S	3482 ROCK HAVEN DR NE		SPILLS
ATLANTA	S101530839	CITY OF ATLANTA SEWAGE	3466 ROCK HAVEN CIRCLE OFF ROXBORO RD		SPILLS
ATLANTA	S104885084	CITY OF ATLANTA	3474 ROCKS BORO RD		SPILLS
ATLANTA	S103538699	CITY OF ATLANTA W&S	ROCKY FORD AT W TERRACE LN		SPILLS
ATLANTA	S104888852	CITY OF ATLANTA	900 ROISE ST		SPILLS
ATLANTA	S104252616	ATLANTA SEWER DEPT	ROSS ST & METROPOLITAN PKY		SPILLS
ATLANTA	S104252684	ATLANTA SEWER DEPT	ROSWELL RD & LANDO LAKE RD		SPILLS
ATLANTA	S104001245	ATLANTA SEWER DEPT.	ROXBORO RD & KINGSMART HALL APT		SPILLS
ATLANTA	S103539805	ATLANTA SEWER DEPT	ROXBORO RD		SPILLS
ATLANTA	S104885243	CITY OF ATLANTA	SEWAGE OUTFALL		SPILLS
ATLANTA	S104252812	ATLANTA SEWER DEPT	118 SHADY DALE AVE SE		SPILLS
ATLANTA	S102444377	ATLANTA GAS AND ELECTRIC	3317 SHAMBLEE TUCKER RD		SPILLS
ATLANTA	S102444330	CITY OF ATLANTA W&S	35385 SHAMROCK WAY		SPILLS
ATLANTA	S104885085	CITY OF ATLANTA	3520 SHARRON BROOK WAY		SPILLS
ATLANTA	S102601627	ATLANTA SEWER DEPT	SHAWL & PRYOR ROAD PERRY HOMES		SPILLS
ATLANTA	S104885244	CITY OF ATLANTA	SIDE INDUSTRIAL PARK		SPILLS
ATLANTA	S101897974	CITYOF ATLANTA	2275 SILTSON RD NW		SPILLS
ATLANTA	S107666359	HARTSFIELD ATLANTA INTERNATIONAL AI	SITE NO1		SWF/LF
ATLANTA	S104885168	CITY OF ATLANTA	878 SLOW CIR SE		SPILLS
ATLANTA	S104885245	CITY OF ATLANTA	SOUTHSIDE INDUSTRIAL PARK		SPILLS
ATLANTA	S104874043	ATLANTA SEWER DEPT.	SOUTHSIDE INDUSTRIAL PKWY AND CT		SPILLS
ATLANTA	S104888758	CITY OF ATLANTA	SPRING ST & PEACHTREE ST		SPILLS
ATLANTA	S104885555	CITY OF ATLANTA	SPRING ST & PEACHTREE ST		SPILLS
ATLANTA	S102272970	CITY OF ATLANTA	SPRINGDALE RD		SPILLS
ATLANTA	S104884734	ATLANTA SEWER DEPT	3604 N STARLIGHT RD NE		SPILLS
ATLANTA	S102601103	ATLANTA SEWER DEPT	3604 N STARLIGHT RD NE		SPILLS
ATLANTA	1004687569		5779 STATE BRIDGE RD		RCRA-NonGen, FINDS
ATLANTA	S102602178	ATLANTA CITY SEWER	1913 STEWART AVE		SPILLS
ATLANTA	S107749819	ATLANTA JR COLLEGE	1630 STEWART AVE	30310	AIRS
ATLANTA	S102602180	ATLANTA CITY SEWER	2100 STEWART AVE		SPILLS
ATLANTA	S102602368	ATLANTA CITY SEWER	3973 STOVAL TRCE		SPILLS
ATLANTA	S102602688	CITY OF ATLANTA WATER AND SEWAGE	3612 N STRADFORD RD		SPILLS
ATLANTA	S101526720	CITY OF ATLANTA WATER AND SEWER	4135 N STRAPLE		SPILLS
ATLANTA	S104885233	CITY OF ATLANTA	N STRATFORD RD NE		SPILLS
ATLANTA	S104252566	ATLANTA SEWER DEPT	2372 STRATHMORE CREEK		SPILLS
ATLANTA	S104000871	ATLANTA SEWER DEPT	2338 STRATMORE DR		SPILLS
ATLANTA	S101644703	CITY OF ATLANTA SEWER DEPT	1776 STREET		SPILLS
ATLANTA	S102602471	ATLANTA SEWER DEPT	978 STREET		SPILLS
ATLANTA	S102444274	CITY OF ATLANTA WASTER & SEWER	238 SUAWANEE AVE NE		SPILLS
ATLANTA	S108895492	BROCK CONSTRUCTION COMPANY, INC.	SUMMERSET LANE SUMMERSET S & D LOT		SWF/LF

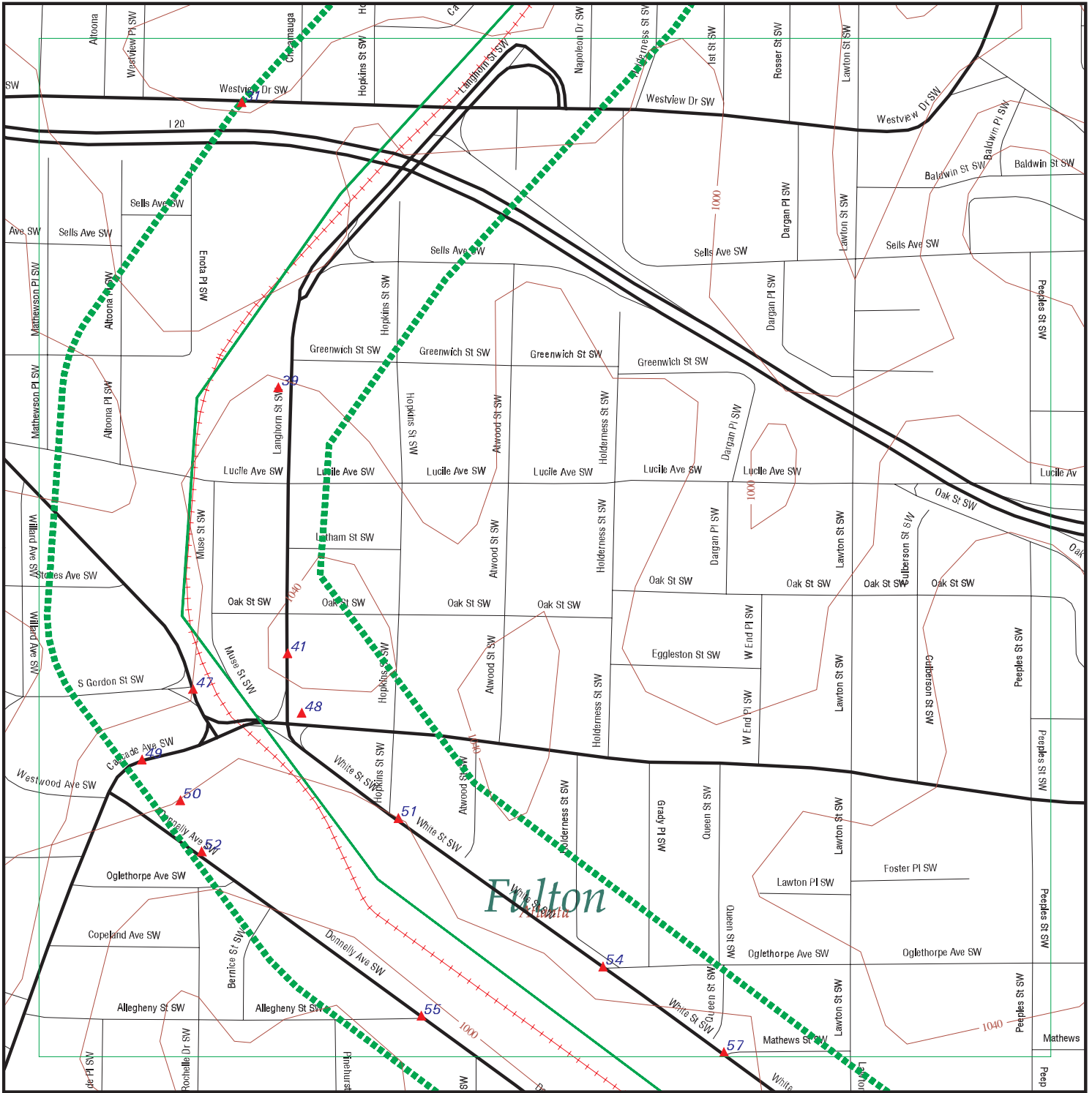
FOCUS MAP 5 ORPHAN SUMMARY

City	EDR ID	Site Name	Site Address	Zip	Database(s)
ATLANTA	S107665856	BROCK CONSTRUCTION COMPANY, INC.	SUMMERSET LANE SUMMERSET S & D LOT		SWF/LF
ATLANTA	S108895491	BROCK CONSTRUCTION COMPANY, INC.	SUMMERSET LANE SUMMERSET S & D LOT		SWF/LF
ATLANTA	S108895490	BROCK CONSTRUCTION COMPANY, INC.	SUMMERSET LANE SUMMERSET S & D LOT		SWF/LF
ATLANTA	S108895493	BROCK CONSTRUCTION COMPANY, INC.	SUMMERSET LANE SUMMERSET S & D LOT		SWF/LF
ATLANTA	S108895494	BROCK CONSTRUCTION COMPANY, INC.	SUMMERSET LANE SUMMERSET S & D LOT		SWF/LF
ATLANTA	S102273002	CITY OF ATLANTA	SUN RIDGE AVE		SPILLS
ATLANTA	S102918144	ATLANTA SEWER DEPT	SUN RIDGE AVE SE		SPILLS
ATLANTA	1012177869	BUS DOCTOR OF ATLANTA	1313 SYLVAN RD SW	30310	RCRA-CESQG
ATLANTA	1012077389	BUS DOCTOR OF ATLANTA	1313 SYLVAN RD SW	30310	FINDS
ATLANTA	S104885246	CITY OF ATLANTA	TANYARD CREEK		SPILLS
ATLANTA	S102273021	CITY OF ATLANTA	TERR W & GLYNWOOD		SPILLS
ATLANTA	S104548842	ATLANTA SEWER DEPT.	2333 TIGER FLOWER DR		SPILLS
ATLANTA	S104548312	ATLANTA SEWER DEPT	1786 TIGER FLOWERS DR NW	30314	SPILLS
ATLANTA	S102230743	ATLANTA SEWER SEPT	1449 TUSKEY PARK		SPILLS
ATLANTA	S102273010	CITY OF ATLANTA	UNDESCRIBED		SPILLS
ATLANTA	S102918074	ATLANTA SEWER DEPT	UNKNOWN LOCATION ????		SPILLS
ATLANTA	S104885272	CITY OF ATLANTA WATER & SEWER DEPT	UTOY CREEK WPCP 2383 SW		SPILLS
ATLANTA	S104885556	CITY OF ATLANTA	UTOY CREEK		SPILLS
ATLANTA	S102601093	CITY OF ATLANTA WATER & SEWER DEPT	UTOY CREEK WPCP 2383 SW		SPILLS
ATLANTA	S104884953	CITY OF ATLANTA	1657 VAN FLICK ST SE		SPILLS
ATLANTA	S104884966	CITY OF ATLANTA	188 WALLACE ST NW		SPILLS
ATLANTA	S104001407	ATLANTA SEWER DEPT.	WATTS ST		SPILLS
ATLANTA	S104885247	CITY OF ATLANTA	WATTS ROAD OFF BANKHEAD HWY		SPILLS
ATLANTA	S104884974	CITY OF ATLANTA	1933 WELBORN DR		SPILLS
ATLANTA	S104884969	CITY OF ATLANTA	1906 WELBORN DR		SPILLS
ATLANTA	S104874391	ATLANTA SEWER DEPT	1916 WELL BORNE		SPILLS
ATLANTA	S104252808	ATLANTA SEWER DEPT.	WENDELL DR		SPILLS
ATLANTA	S104884923	CITY OF ATLANTA	1270 WESLEY PARK WAY		SPILLS
ATLANTA	S104884920	CITY OF ATLANTA	120 WESLEY RD		SPILLS
ATLANTA	S104885248	CITY OF ATLANTA	WESTLAKE DR & I 20		SPILLS
ATLANTA	S104884935	CITY OF ATLANTA	139 WESTLAKE AVE		SPILLS
ATLANTA	S104884764	ATLANTA W&S	W WESTLY RD		SPILLS
ATLANTA	S102602556	ATLANTA SEWER DEPT	137 WESTMINISTER DR		SPILLS
ATLANTA	S102444380	CITY OF ATLANTA W&S	1387 WESTVIEW DR SW	30310	SPILLS
ATLANTA	S104884761	ATLANTA W&S	515 WHIPPLE WAY NW		SPILLS
ATLANTA	S103539685	ATLANTA SEWER DEPT	3922 WHITATON DR		SPILLS
ATLANTA	S103538459	CITY OF ATLANTA W&S DEPT.	WHITE WATER MEED RD NW		SPILLS
ATLANTA	1009524472	SUN LABORATORIES INC OF ATLANTA	701 WHORON CIR SW		FTTS, HIST FTTS
ATLANTA	S104874210	ATLANTA SEWER DEPT	110 WIECA RD		SPILLS
ATLANTA	S102230812	ATLANTA WATER AND SEWAGE	WILDWOOD & LENOX PARK		SPILLS
ATLANTA	S104885250	CITY OF ATLANTA	WILL DR		SPILLS
ATLANTA	S102918174	ATLANTA W & S	403 MC WILLIAMS		SPILLS
ATLANTA	S104885117	CITY OF ATLANTA	3900 WILLINGTON DR NE		SPILLS
ATLANTA	S104548638	ATLANTA SEWER DEPT.	1571 WILLOW ST NW		SPILLS
ATLANTA	S104885015	CITY OF ATLANTA	2436 WILSON AVE		SPILLS
ATLANTA	S104885174	CITY OF ATLANTA	915 WINDHAM PARK NE		SPILLS
ATLANTA	S107667507	OGLETHORPE UNIVERSITY WINDSOR PKWY	WINDSOR PARKWAY HERMANCANCE DR		SWF/LF

FOCUS MAP 5 ORPHAN SUMMARY

City	EDR ID	Site Name	Site Address	Zip	Database(s)
ATLANTA	S104874294	ATLANTA SEWER DEPT	1860 WINDY MILL RD NE		SPILLS
ATLANTA	S104884973	CITY OF ATLANTA	1915 WINTER PARK DR		SPILLS
ATLANTA	S102272971	CITY OF ATLANTA	1915 WINTERS PARK DR		SPILLS
ATLANTA	S104885457	CITY OF ATLANTA	1263 WITCHITA DR		SPILLS
ATLANTA	S104888969	CITY OF ATLANTA	1263 WITCHITA DR		SPILLS
ATLANTA	S104874327	ATLANTA SEWER DEPT	233 WOMACK DR		SPILLS
ATLANTA	S101705481	ATLANTA SEWER DEPT	3400 WOODALL RD		SPILLS
ATLANTA	S101526698	ATLANTA WATER AND SEWAGE	WOODBINE AVE AT WOODBINE CIR SW		SPILLS
ATLANTA	S104888919	CITY OF ATLANTA	1571 WOODLAND ST NW		SPILLS
ATLANTA	S104885467	CITY OF ATLANTA	1571 WOODLAND ST NW		SPILLS
ATLANTA	S101526600	CITY OF ATLANTA	WOODLAND AVE & CREEK		SPILLS
ATLANTA	S104885252	CITY OF ATLANTA	WOODS DR NW		SPILLS
ATLANTA	S102601630	ATLANTA SEWER DEPT	WOODWARD WAY & WOODMORE DR		SPILLS
ATLANTA	S104884749	ATLANTA SEWER DEPT	WOODWARD WAY & WOODMORE DR		SPILLS
ATLANTA	S104885558	CITY OF ATLANTA	WOODWARD WAY		SPILLS
ATLANTA	S104885253	CITY OF ATLANTA	WOODWARD WAY		SPILLS
ATLANTA	S104885051	CITY OF ATLANTA	30 W WUAHAM		SPILLS
FULTON COUNTY	S107666367	HEDGEWOOD PROPERTIES	12225 STEVENS CREEK CT; LOT 18 STEVENS CREEK SUBDI		SWF/LF

Focus Map 6

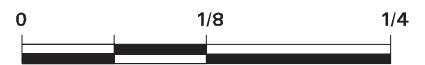


EDR DataMap® - Environmental Atlas

Atlanta Beltline

Legend

- | | | | | |
|--------------------|-------------------------|-------------|-------------------|---------------------|
| Roads | Waterways | Powerlines | Water | Listed Sites |
| Major Roads | Railroads | Pipelines | Superfund Sites | Sensitive Receptors |
| Contour Lines | Study Boundary | Fault Lines | Federal DOD Sites | |
| 100-Yr Flood Zones | Indian Reservations BIA | | | |



Scale in Miles

FOCUS MAP 6 SUMMARY

<u>Database</u>	<u>Total Plotted</u>
<u>FEDERAL RECORDS</u>	
NPL	0
Proposed NPL	0
Delisted NPL	0
NPL LIENS	0
CERCLIS	0
CERC-NFRAP	1
LIENS 2	0
CORRACTS	0
RCRA-TSDF	0
RCRA-LQG	0
RCRA-SQG	0
RCRA-CESQG	1
RCRA-NonGen	2
US ENG CONTROLS	0
US INST CONTROL	0
ERNS	1
HMIRS	0
DOT OPS	0
US CDL	0
US BROWNFIELDS	0
DOD	0
FUDS	0
LUCIS	0
CONSENT	0
ROD	0
UMTRA	0
DEBRIS REGION 9	0
ODI	0
MINES	0
TRIS	0
TSCA	0
FTTS	0
HIST FTTS	0
SSTS	0
ICIS	0
PADS	0
MLTS	0
RADINFO	0
FINDS	4
RAATS	0
US HIST CDL	0
COAL ASH EPA	0
SCRD DRYCLEANERS	0
PCB TRANSFORMER	0
FEDERAL FACILITY	0
COAL ASH DOE	0
FEMA UST	0
<u>STATE AND LOCAL RECORDS</u>	
SHWS	0

FOCUS MAP 6 SUMMARY

<u>Database</u>	<u>Total Plotted</u>
GA NON-HSI	1
SWF/LF	0
NPDES	0
HIST LF	0
LUST	4
UST	6
DEL SHWS	0
AST	0
SPILLS	5
INST CONTROL	0
DRYCLEANERS	1
BROWNFIELDS	0
AIRS	0
TIER 2	0
COAL ASH	0
 <u>TRIBAL RECORDS</u>	
INDIAN RESERV	0
INDIAN ODI	0
INDIAN LUST	0
INDIAN UST	0
INDIAN VCP	0
 <u>EDR PROPRIETARY RECORDS</u>	
Manufactured Gas Plants	0

NOTES:

Sites may be listed in more than one database

MAP FINDINGS
FOCUS MAP 6

Map ID	Site	Database(s)	EPA ID Number
31	CITY OF ATLANTA W&S 1387 WESTVIEW DR SW ATLANTA, GA	SPILLS	S103538242 N/A
	<p>SPILLS:</p> <p>CTS Number: Not reported</p> <p>Spill Number: Not reported</p> <p>UN Number: Not reported</p> <p>UN Number 2: Not reported</p> <p>Report Number: Not reported</p> <p>Report Date: Not reported</p> <p>Report Time: Not reported</p> <p>Spill Date: Not reported</p> <p>Spill Time: Not reported</p> <p>Incident Type: Not reported</p> <p>Material Involved: SEWAGE</p> <p>Quantity: Not reported</p> <p>Phase: Not reported</p> <p>Radioactive: Not reported</p> <p>Waterway Impctd: Not reported</p> <p>Evacuation: Not reported</p> <p>Caller: Not reported</p> <p>Organization: Not reported</p> <p>Orgn. Phone: Not reported</p> <p>Emergency Units: Not reported</p> <p>Responsible Prty: Not reported</p> <p>RP Contact: Not reported</p> <p>RP Address: Not reported</p> <p>RP Phone: Not reported</p> <p>RP City: Not reported</p> <p>Action Code: Not reported</p> <p>Action: Not reported</p> <p>Investigator: Not reported</p> <p>EOC Operator: Not reported</p> <p>Time EOC Notifd: Not reported</p> <p>Time Dispatched: Not reported</p> <p>Complaint Code: Not reported</p> <p>Complaint ID: Not reported</p> <p>Cmplaint Referred: Not reported</p> <p>Report Sum: Not reported</p> <p>At: Not reported</p> <p>DDO: Not reported</p> <p>Date Recieved: Not reported</p> <p>Referred: Not reported</p> <p>Substance: SEWAGE</p> <p>Location: UTOY CREEK</p> <p>Source: Not reported</p> <p>Details: Not reported</p> <p>Additional Info: Not reported</p> <p>Incident Type: Not reported</p> <p>Incident: Not reported</p>		

MAP FINDINGS
FOCUS MAP 6

Map ID	Site	Database(s)	EPA ID Number
31	CITY OF ATLANTA SEWER DEPT 1387 WESTVIEW DR SW ATLANTA, GA	SPILLS	S102230704 N/A
	<p>SPILLS:</p> <p>CTS Number: Not reported</p> <p>Spill Number: 13</p> <p>UN Number: Not reported</p> <p>UN Number 2: Not reported</p> <p>Report Number: Not reported</p> <p>Report Date: Not reported</p> <p>Report Time: Not reported</p> <p>Spill Date: 05/31/96</p> <p>Spill Time: Not reported</p> <p>Incident Type: Not reported</p> <p>Material Involved: RAW SEWAGE</p> <p>Quantity: Not reported</p> <p>Phase: Not reported</p> <p>Radioactive: Not reported</p> <p>Waterway Impctd: UTOY CREEK</p> <p>Evacuation: Not reported</p> <p>Caller: Not reported</p> <p>Organization: Not reported</p> <p>Orgn. Phone: Not reported</p> <p>Emergency Units: Not reported</p> <p>Responsible Prty: Not reported</p> <p>RP Contact: Not reported</p> <p>RP Address: Not reported</p> <p>RP Phone: Not reported</p> <p>RP City: Not reported</p> <p>Action Code: Not reported</p> <p>Action: Division Duty Officer</p> <p>Investigator: Not reported</p> <p>EOC Operator: Not reported</p> <p>Time EOC Notifd: Not reported</p> <p>Time Dispatched: Not reported</p> <p>Complaint Code: Not reported</p> <p>Complaint ID: Not reported</p> <p>Complaint Referred: Not reported</p> <p>Report Sum: Not reported</p> <p>At: Not reported</p> <p>DDO: Not reported</p> <p>Date Recieved: Not reported</p> <p>Referred: Not reported</p> <p>Substance: Not reported</p> <p>Location: Not reported</p> <p>Source: Not reported</p> <p>Details: Not reported</p> <p>Additional Info: Not reported</p> <p>Incident Type: Not reported</p> <p>Incident: Not reported</p> <p>CTS Number: Not reported</p> <p>Spill Number: 13</p> <p>UN Number: Not reported</p> <p>UN Number 2: Not reported</p> <p>Report Number: Not reported</p> <p>Report Date: Not reported</p> <p>Report Time: Not reported</p>		

MAP FINDINGS
FOCUS MAP 6

Map ID Site Database(s) EPA ID Number

CITY OF ATLANTA SEWER DEPT (Continued)

S102230704

Spill Date: 05/31/96
 Spill Time: Not reported
 Incident Type: Not reported
 Material Involved: RAW SEWAGE
 Quantity: Not reported
 Phase: Not reported
 Radioactive: Not reported
 Waterway Impctd: UTOY CREEK
 Evacuation: Not reported
 Caller: Not reported
 Organization: Not reported
 Orgn. Phone: Not reported
 Emergency Units: Not reported
 Responsible Prty: Not reported
 RP Contact: Not reported
 RP Address: Not reported
 RP Phone: Not reported
 RP City: Not reported
 Action Code: Not reported
 Action: Division Duty Officer
 Investigator: Not reported
 EOC Operator: Not reported
 Time EOC Notifd: Not reported
 Time Dispatched: Not reported
 Complaint Code: Not reported
 Complaint ID: Not reported
 Complaint Referred: Not reported
 Report Sum: Not reported
 At: Not reported
 DDO: Not reported
 Date Recieved: Not reported
 Referred: Not reported
 Substance: Not reported
 Location: Not reported
 Source: Not reported
 Details: Not reported
 Additional Info: Not reported
 Incident Type: Not reported
 Incident: Not reported

31

**CITY OF ATLANTA W&S
1387 WESTVIEW DR SW
ATLANTA, GA**

**SPILLS S103537821
N/A**

SPILLS:
 CTS Number: Not reported
 Spill Number: Not reported
 UN Number: Not reported
 UN Number 2: Not reported
 Report Number: Not reported
 Report Date: Not reported
 Report Time: Not reported
 Spill Date: Not reported
 Spill Time: Not reported
 Incident Type: Not reported
 Material Involved: SEWAGE
 Quantity: Not reported
 Phase: Not reported

MAP FINDINGS
FOCUS MAP 6

Map ID Site Database(s) EPA ID Number

CITY OF ATLANTA W&S (Continued)

S103537821

Radioactive: Not reported
 Waterway Impctd: Not reported
 Evacuation: Not reported
 Caller: Not reported
 Organization: Not reported
 Orgn. Phone: Not reported
 Emergency Units: Not reported
 Responsible Prty: Not reported
 RP Contact: Not reported
 RP Address: Not reported
 RP Phone: Not reported
 RP City: Not reported
 Action Code: Not reported
 Action: Not reported
 Investigator: Not reported
 EOC Operator: Not reported
 Time EOC Notifd: Not reported
 Time Dispatched: Not reported
 Complaint Code: Not reported
 Complaint ID: Not reported
 Complaint Referred: Not reported
 Report Sum: Not reported
 At: Not reported
 DDO: Not reported
 Date Recieved: Not reported
 Referred: Not reported
 Substance: SEWAGE
 Location: UTOY CREEK
 Source: Not reported
 Details: Not reported
 Additional Info: Not reported
 Incident Type: Not reported
 Incident: Not reported

39

**CITY OF ATLANTA
LANGHORN STREET SW @ GREENWICH STREET
ATLANTA, GA**

**SPILLS S104885226
N/A**

SPILLS:
 CTS Number: Not reported
 Spill Number: Not reported
 UN Number: Not reported
 UN Number 2: Not reported
 Report Number: Not reported
 Report Date: Not reported
 Report Time: Not reported
 Spill Date: Not reported
 Spill Time: Not reported
 Incident Type: Not reported
 Material Involved: SEWAGE
 Quantity: Not reported
 Phase: Not reported
 Radioactive: Not reported
 Waterway Impctd: Not reported
 Evacuation: Not reported
 Caller: Not reported
 Organization: Not reported
 Orgn. Phone: Not reported

MAP FINDINGS
FOCUS MAP 6

Map ID	Site	Database(s)	EPA ID Number
--------	------	-------------	---------------

CITY OF ATLANTA (Continued)

S104885226

Emergency Units:	Not reported
Responsible Prty:	Not reported
RP Contact:	Not reported
RP Address:	Not reported
RP Phone:	Not reported
RP City:	Not reported
Action Code:	Not reported
Action:	Not reported
Investigator:	Not reported
EOC Operator:	Not reported
Time EOC Notifd:	Not reported
Time Dispatched:	Not reported
Complaint Code:	Not reported
Complaint ID:	Not reported
Complaint Referred:	Not reported
Report Sum:	Not reported
At:	Not reported
DDO:	Not reported
Date Recieved:	Not reported
Referred:	Not reported
Substance:	SEWAGE
Location:	UTOY CREEK
Source:	Not reported
Details:	Not reported
Additional Info:	Not reported
Incident Type:	Not reported
Incident:	Not reported

41

**LANGHORN STREET APTS
565 LANGHORN ST
ATLANTA, GA 30310**

CERC-NFRAP

**1003867944
GAD980840482**

CERC-NFRAP:
Site ID: 0401749
Federal Facility: Not a Federal Facility
NPL Status: Not on the NPL
Non NPL Status: NFRAP

CERCLIS-NFRAP Site Contact Name(s):

Contact Title: RPM
Contact Name: Barbara Alfano
Contact Tel: (404) 562-8923

Contact Title: Not reported
Contact Name: Donna Bledsoe
Contact Tel: (404) 562-8778

Contact Title: Not reported
Contact Name: Carolyn Callihan
Contact Tel: (404) 562-8913

Contact Title: RPM
Contact Name: Randall Chaffins
Contact Tel: (404) 562-8910

Contact Title: NPL Coordinator
Contact Name: Cindy Gurley

MAP FINDINGS
FOCUS MAP 6

Map ID Site Database(s) EPA ID Number

LANGHORN STREET APTS (Continued)

1003867944

Contact Tel: (404) 562-8817

Contact Title: RPM
Contact Name: Ralph Howard
Contact Tel: (404) 562-8829

Contact Title: Not reported
Contact Name: Felicia Jackson
Contact Tel: (404) 562-8894

Contact Title: RPM
Contact Name: William Joyner
Contact Tel: (404) 562-8795

Contact Title: Not reported
Contact Name: Brenda Lane
Contact Tel: (404) 562-8908

Contact Title: RPM
Contact Name: Derek Matory
Contact Tel: (404) 562-8800

Contact Title: RPM
Contact Name: Carol Monell
Contact Tel: (404) 562-8719

Contact Title: RPM
Contact Name: Mike Norman
Contact Tel: (404) 562-8792

Contact Title: Not reported
Contact Name: Beth Walden
Contact Tel: (404) 562-8814

Contact Title: Not reported
Contact Name: Donna Webster
Contact Tel: (404) 562-8870

Contact Title: Not reported
Contact Name: Jennifer Wendel
Contact Tel: (404) 562-8799

CERCLIS-NFRAP Site Alias Name(s):

Alias Name: LANGHORN STREET APTS
Alias Address: Not reported
 FULTON, GA

CERCLIS-NFRAP Assessment History:

Action: DISCOVERY
Date Started: Not reported
Date Completed: 06/01/1984
Priority Level: Not reported

Action: PRELIMINARY ASSESSMENT
Date Started: Not reported
Date Completed: 08/01/1984

MAP FINDINGS
FOCUS MAP 6

Map ID	Site	Database(s)	EPA ID Number
--------	------	-------------	---------------

LANGHORN STREET APTS (Continued)

1003867944

Priority Level: Low priority for further assessment

Action: ARCHIVE SITE
Date Started: Not reported
Date Completed: 01/01/1985
Priority Level: Not reported

Action: SITE INSPECTION
Date Started: Not reported
Date Completed: 01/01/1985
Priority Level: NFRAP: No further Remedial Action planned

**47 CHEVRON STATION #43020
1302 GORDON ST SW
ATLANTA, GA 30310**

**LUST 1006779344
UST N/A**

LUST:
Facility ID: 09000372
Leak ID: 1
Description: Confirmed Release Received
Cleanup Status: NFA - No Further Action
Date Received: 3/8/1989
Project Officer: Jones,F. Calvin

UST:
Facility:
Facility Id: 9000372
Facility Status: Closed
Facility Type: Gas Station
Contact Id: 200
Owner Name: CHEVRON PRODUCTS COMPANY
Owner Address: PO BOX 1706
Owner City: ATLANTA
Owner State: GA
Owner Zip: 30301
Owner City,St,Zip: ATLANTA, GA 30301
Owner Telephone: 770-984-4186
District: PIRT 5

Tank ID: 1
Status Date: 8/1/1991
Status: Removed From Ground
Product1: Other
Material: Marked Unknown
Capacity: Not reported
Pipe Material: Unknown
Pipe Type: Not Marked
Overfill Protection: Not reported
Overfill Installed: Not reported
Tank Exempt From Spill: Not reported
Spill Date: Not reported

MAP FINDINGS
FOCUS MAP 6

Map ID	Site	Database(s)	EPA ID Number
48	GEORGIA FOOD MART 1355 R D ABERNATHY BLVD ATLANTA, GA 30311 FINDS: Registry ID: 110013527344 Environmental Interest/Information System GEIMS (Geographic Environmental Information Management System) provides the EPA and Public a single point of access to core data for all facilities and sites regulated or monitored by the EPA and a single system for the reporting of all environmental data. LUST: Facility ID: 00601184 Leak ID: 1 Description: Confirmed Release Received Cleanup Status: NFA - Remediation Date Received: 4/16/1992 Project Officer: Francis,Karleen UST: Facility: Facility Id: 601184 Facility Status: Amended Facility Type: Gas Station Contact Id: 7732 Owner Name: M M K INC Owner Address: 115 ARBOR GATE Owner City: PEACHTREE CITY Owner State: GA Owner Zip: 30269 Owner City,St,Zip: PEACHTREE CITY, GA 30269 Owner Telephone: 770-487-3464 District: PIRT 5 Tank ID: 1 Status Date: 4/17/1985 Status: Currently In Use Product1: Gas Material: Fiberglass Capacity: 12000 Pipe Material: Single Wall Flex Pipe Type: Pressure Overfill Protection: Not reported Overfill Installed: 4/1/1985 Tank Exempt From Spill: Not reported Spill Date: 4/1/1985 Tank ID: 2 Status Date: 4/17/1985 Status: Currently In Use Product1: Gas Material: Fiberglass	FINDS LUST UST	1006783357 N/A

MAP FINDINGS
FOCUS MAP 6

Map ID	Site	Database(s)	EPA ID Number
--------	------	-------------	---------------

GEORGIA FOOD MART (Continued)

1006783357

Capacity: 12000
 Pipe Material: Single Wall Flex
 Pipe Type: Pressure
 Overfill Protection: Not reported
 Overfill Installed: 4/1/1985
 Tank Exempt From Spill: Not reported
 Spill Date: 4/1/1985

Tank ID: 3
 Status Date: 4/17/1985
Status: Currently In Use
 Product1: Gas
 Material: Fiberglass
 Capacity: 12000
 Pipe Material: Single Wall Flex
 Pipe Type: Pressure
 Overfill Protection: Not reported
 Overfill Installed: 4/1/1985
 Tank Exempt From Spill: Not reported
 Spill Date: 4/1/1985

49 **CLOVER CLEANERS INC**
590 CASCADE AVE SW # 301
ATLANTA, GA 30310

DRYCLEANERS S109505406
 N/A

DRYCLN:
 County Code: 121
 Contact Name: Shin Huh
 Phone Number: 404-758-72
 Contact Name: Shin Huh
 MSA code: 520
 MSA desc: ATLANTA, GA
 CBSA code: 12060
 CBSA descr: ATLANTA SPGS, GA
 Metro Micro Indicator: 2
 CSA code: 122
 Csa descr: ATLANTA-SANDY SPRINGS-GAINESVILLE, GA-AL
 Census tract: 6000
 Census block group: 4
 Latitude: 33.738520000000001
 Longitude: -84.434704999999994
 Match level code: 0
 Secondary address: 590 Cascade Ave SW # 301
 Secondary city: Atlanta
 Secondary state: GA
 Secondary zip10: 30310-2471
 Secondary carrier route code: C022
 Fax number: Not reported
 Toll free number: Not reported
 Web site: Not reported
 Selected SIC code: 721201
 Selected SIC desc: Cleaners
 Primary SIC code: 721201
 Primary SIC desc: Cleaners
 NAICS code: 81232002
 NAICS desc: Drycleaning & Laundry Svcs
 Location employment size code: B

MAP FINDINGS
FOCUS MAP 6

Map ID Site Database(s) EPA ID Number

CLOVER CLEANERS INC (Continued)

S109505406

Location employment size desc: 9-May
 Actual location employment size: 5
 Modeled employment size: A
 Location sales volume code: A
 Location sales volume desc: Less Than \$500,000
 Actual location sales volume: 300
 Corporate sales volume code: Not reported
 Corporate sales volume desc: Not reported
 Actual corporate sales volume: Not reported
 Asset size: S
 Name: Ms Shin Huh
 Title: Owner
 Ethnicity code: Korean
 Infousa id: 997382353
 Site Number: 997382353
 HQ branch code: 9
 HQ branch desc: Single Loc
 Public company indicator code: 0
 Public filing indicator: Y
 Individual firm code: 2
 Individual firm desc: Firm/Business
 Year SIC added: 199905
 Year first appeared in yellow pages: 1998
 Yellow page code: 18306
 Transaction date: 199905
 Call status code: N
 Call status desc: Refusal
 Credit score code: A
 Credit score desc: 90 to 94
 Actual credit score: 92
 Ad size code: Regular
 Population code: 8
 Population desc: 250,000 - 499,999
 Square footage code: B
 Square footage desc: 2,500 - 9,999
 Radial distance from target element: .
 Actnumbus multitenant location: 10+
 Building num multi tenant: 95277
 Number of pcs code: 0 - 1 PCs
 Affluent neighborhood location: N
 Big business: N
 Female owner exec: N
 Highincomeexec: N
 Hightechbusiness: N
 Medium size business entrepreneur: N
 Small business entrepreneur: Y
 Tertiary address: Kroger Citi-Ctr Cascade
 Tertiary city: Atlanta
 Tertiary state: GA
 Tertiary zip10: 30310
 White collar percentage: 29
 White collar indicator: 0
 Production date: 20081202
 Obsolescence date: 6/2/2009
 Source: infoUSA
 Bookno: 13190

MAP FINDINGS
FOCUS MAP 6

Map ID	Site	Database(s)	EPA ID Number
50	HESS #10234 645 CASCADE RD ATLANTA, GA 30310 UST: Facility: Facility Id: 330082 Facility Status: Closed Facility Type: Gas Station Contact Id: 1947 Owner Name: HESS REALTY CORPORATION Owner Address: 1 HESS PLAZA Owner City: WOODBRIDGE Owner State: NJ Owner Zip: 07095 Owner City,St,Zip: WOODBRIDGE, NJ 07095 Owner Telephone: 201-750-6000 District: PIRT 5 Tank ID: 1 Status Date: 3/15/1978 Status: Closed In Ground Product1: Gas Material: Bare Steel Capacity: 5000 Pipe Material: Galvanized Steel Pipe Type: Not Marked Overfill Protection: Not reported Overfill Installed: Not reported Tank Exempt From Spill: Not reported Spill Date: Not reported Tank ID: 2 Status Date: 3/15/1978 Status: Closed In Ground Product1: Gas Material: Bare Steel Capacity: 5000 Pipe Material: Galvanized Steel Pipe Type: Not Marked Overfill Protection: Not reported Overfill Installed: Not reported Tank Exempt From Spill: Not reported Spill Date: Not reported Tank ID: 3 Status Date: 3/15/1978 Status: Closed In Ground Product1: Gas Material: Bare Steel Capacity: 5000 Pipe Material: Galvanized Steel Pipe Type: Not Marked Overfill Protection: Not reported Overfill Installed: Not reported Tank Exempt From Spill: Not reported	UST	U001475448 N/A

MAP FINDINGS
FOCUS MAP 6

Map ID Site Database(s) EPA ID Number

HESS #10234 (Continued)

U001475448

Spill Date: Not reported

Tank ID: 4
Status Date: 3/15/1978
Status: Closed In Ground
Product1: Gas
Material: Bare Steel
Capacity: 5000
Pipe Material: Galvanized Steel
Pipe Type: Not Marked
Overfill Protection: Not reported
Overfill Installed: Not reported
Tank Exempt From Spill: Not reported
Spill Date: Not reported

51

**BOGGS SUPPLY CO INC
1310 WHITE ST SW
ATLANTA, GA 30310**

**UST U003002377
N/A**

UST:

Facility:

Facility Id: 600671
Facility Status: Closed
Facility Type: Commercial
Contact Id: 6998
Owner Name: BOGGS SUPPLY COMPANY INC
Owner Address: 1310 WHITE ST SW
Owner City: ATLANTA
Owner State: GA
Owner Zip: 30310
Owner City,St,Zip: ATLANTA, GA 30310
Owner Telephone: 404-758-6321
District: PIRT 5

Tank ID: 1
Status Date: Not reported
Status: Removed From Ground Date Unknown
Product1: Gas
Material: Bare Steel
Capacity: 1000
Pipe Material: Galvanized Steel
Pipe Type: Not Marked
Overfill Protection: Not reported
Overfill Installed: Not reported
Tank Exempt From Spill: Not reported
Spill Date: Not reported

MAP FINDINGS
FOCUS MAP 6

Map ID	Site	Database(s)	EPA ID Number
--------	------	-------------	---------------

52	BP OIL CO 1449 DONNALLY STREET ATLANTA, GA 30310	RCRA-NonGen FINDS	1000506244 GAD984290445
----	---	------------------------------------	--

RCRA-NonGen:

Date form received by agency: 06/21/1994
 Facility name: BP OIL CO
 Facility address: 1449 DONNALLY STREET
 ATLANTA, GA 30310
 EPA ID: GAD984290445
 Mailing address: ROSWELL ROAD SUITE 500
 ATLANTA, GA 30350
 Contact: PHIL BOYD
 Contact address: 9040 ROSWELL ROAD SUITE 500
 ATLANTA, GA 30350
 Contact country: US
 Contact telephone: (404) 641-2404
 Contact email: Not reported
 EPA Region: 04
 Classification: Non-Generator
 Description: Handler: Non-Generators do not presently generate hazardous waste

Owner/Operator Summary:

Owner/operator name: BP OIL COMPANY
 Owner/operator address: 9040 ROSWELL ROAD SUITE 500
 ATLANTA, GA 30350
 Owner/operator country: Not reported
 Owner/operator telephone: (404) 641-2404
 Legal status: Private
 Owner/Operator Type: Owner
 Owner/Op start date: Not reported
 Owner/Op end date: Not reported

Handler Activities Summary:

U.S. importer of hazardous waste: No
 Mixed waste (haz. and radioactive): Unknown
 Recycler of hazardous waste: No
 Transporter of hazardous waste: No
 Treater, storer or disposer of HW: No
 Underground injection activity: No
 On-site burner exemption: No
 Furnace exemption: No
 Used oil fuel burner: No
 Used oil processor: No
 User oil refiner: No
 Used oil fuel marketer to burner: No
 Used oil Specification marketer: No
 Used oil transfer facility: No
 Used oil transporter: No
 Off-site waste receiver: Verified to be non-commercial

Hazardous Waste Summary:

Waste code: D001
 Waste name: IGNITABLE HAZARDOUS WASTES ARE THOSE WASTES WHICH HAVE A FLASHPOINT OF LESS THAN 140 DEGREES FAHRENHEIT AS DETERMINED BY A PENSKEY-MARTENS CLOSED CUP FLASH POINT TESTER. ANOTHER METHOD OF DETERMINING THE FLASH POINT OF A WASTE IS TO REVIEW THE MATERIAL SAFETY DATA SHEET, WHICH CAN BE OBTAINED FROM THE MANUFACTURER OR DISTRIBUTOR OF THE

MAP FINDINGS
FOCUS MAP 6

Map ID	Site	Database(s)	EPA ID Number
--------	------	-------------	---------------

BP OIL CO (Continued)

1000506244

MATERIAL. LACQUER THINNER IS AN EXAMPLE OF A COMMONLY USED SOLVENT WHICH WOULD BE CONSIDERED AS IGNITABLE HAZARDOUS WASTE.

Violation Status: No violations found

FINDS:

Registry ID: 110005692786

Environmental Interest/Information System

GEIMS (Geographic Environmental Information Management System) provides the EPA and Public a single point of access to core data for all facilities and sites regulated or monitored by the EPA and a single system for the reporting of all environmental data.

RCRAInfo is a national information system that supports the Resource Conservation and Recovery Act (RCRA) program through the tracking of events and activities related to facilities that generate, transport, and treat, store, or dispose of hazardous waste. RCRAInfo allows RCRA program staff to track the notification, permit, compliance, and corrective action activities required under RCRA.

52

**FORMER BP 24021
1449 DONNELLY AVE SW
ATLANTA, GA 30310**

**LUST U004117129
UST N/A**

LUST:

Facility ID: 00600765
Leak ID: 1
Description: Confirmed Release Received
Cleanup Status: NFA - Remediation
Date Received: 7/6/1992
Project Officer: Burris, Stephen B

UST:

Facility:

Facility Id: 600765
Facility Status: Closed
Facility Type: Gas Station
Contact Id: 238
Owner Name: BP PRODUCTS NORTH AMERICA INC
Owner Address: P O BOX 6038
Owner City: ARTESIA
Owner State: CA
Owner Zip: 90702
Owner City, St, Zip: ARTESIA, CA 90702
Owner Telephone: 856-358-7131
District: PIRT 5

Tank ID: 1
Status Date: 5/8/1961
Status: Currently In Use
Product1: Used Oil
Material: Bare Steel
Capacity: 550

MAP FINDINGS
FOCUS MAP 6

Map ID Site Database(s) EPA ID Number

FORMER BP 24021 (Continued)

U004117129

Pipe Material: Galvanized Steel
Pipe Type: Not Marked
Overfill Protection: Yes
Overfill Installed: Not reported
Tank Exempt From Spill: Yes
Spill Date: Not reported

Tank ID: 1
Status Date: Not reported
Status: Removed From Ground Date Unknown
Product1: Used Oil
Material: Bare Steel
Capacity: 550
Pipe Material: Galvanized Steel
Pipe Type: Not Marked
Overfill Protection: Yes
Overfill Installed: Not reported
Tank Exempt From Spill: Yes
Spill Date: Not reported

Tank ID: 2
Status Date: 5/5/1973
Status: Currently In Use
Product1: Gas
Material: Bare Steel
Capacity: 3000
Pipe Material: Galvanized Steel
Pipe Type: Not Marked
Overfill Protection: Not reported
Overfill Installed: Not reported
Tank Exempt From Spill: Not reported
Spill Date: Not reported

Tank ID: 2
Status Date: Not reported
Status: Removed From Ground Date Unknown
Product1: Gas
Material: Bare Steel
Capacity: 3000
Pipe Material: Galvanized Steel
Pipe Type: Not Marked
Overfill Protection: Not reported
Overfill Installed: Not reported
Tank Exempt From Spill: Not reported
Spill Date: Not reported

Tank ID: 3
Status Date: 5/8/1961
Status: Currently In Use
Product1: Gas
Material: Bare Steel
Capacity: 4000
Pipe Material: Galvanized Steel

MAP FINDINGS
FOCUS MAP 6

Map ID Site Database(s) EPA ID Number

FORMER BP 24021 (Continued)

U004117129

Pipe Type: Not Marked
Overfill Protection: Not reported
Overfill Installed: Not reported
Tank Exempt From Spill: Not reported
Spill Date: Not reported

Tank ID: 3
Status Date: Not reported
Status: **Removed From Ground Date Unknown**
Product1: Gas
Material: Bare Steel
Capacity: 4000
Pipe Material: Galvanized Steel
Pipe Type: Not Marked
Overfill Protection: Not reported
Overfill Installed: Not reported
Tank Exempt From Spill: Not reported
Spill Date: Not reported

Tank ID: 4
Status Date: 5/8/1961
Status: **Currently In Use**
Product1: Gas
Material: Bare Steel
Capacity: 4000
Pipe Material: Galvanized Steel
Pipe Type: Not Marked
Overfill Protection: Not reported
Overfill Installed: Not reported
Tank Exempt From Spill: Not reported
Spill Date: Not reported

Tank ID: 4
Status Date: Not reported
Status: **Removed From Ground Date Unknown**
Product1: Gas
Material: Bare Steel
Capacity: 4000
Pipe Material: Galvanized Steel
Pipe Type: Not Marked
Overfill Protection: Not reported
Overfill Installed: Not reported
Tank Exempt From Spill: Not reported
Spill Date: Not reported

Tank ID: 5
Status Date: 3/16/2006
Status: **Removed From Ground Date Unknown**
Product1: Gas
Material: Bare Steel
Capacity: 4000
Pipe Material: Galvanized Steel
Pipe Type: Not Marked

MAP FINDINGS
FOCUS MAP 6

Map ID Site Database(s) EPA ID Number

FORMER BP 24021 (Continued)

U004117129

Overfill Protection: Not reported
Overfill Installed: Not reported
Tank Exempt From Spill: Not reported
Spill Date: Not reported

Tank ID: 6
Status Date: 5/8/1961
Status: Currently In Use
Product1: Gas
Material: Bare Steel
Capacity: 4000
Pipe Material: Galvanized Steel
Pipe Type: Not Marked
Overfill Protection: Not reported
Overfill Installed: Not reported
Tank Exempt From Spill: Not reported
Spill Date: Not reported

Tank ID: 6
Status Date: Not reported
Status: Removed From Ground Date Unknown
Product1: Gas
Material: Bare Steel
Capacity: 4000
Pipe Material: Galvanized Steel
Pipe Type: Not Marked
Overfill Protection: Not reported
Overfill Installed: Not reported
Tank Exempt From Spill: Not reported
Spill Date: Not reported

Tank ID: 7
Status Date: 1/1/1987
Status: Currently In Use
Product1: Gas
Material: Fiberglass
Capacity: 30000
Pipe Material: Fiberglass Reinforced Plastic
Pipe Type: Not Marked
Overfill Protection: Not reported
Overfill Installed: Not reported
Tank Exempt From Spill: Not reported
Spill Date: Not reported

Tank ID: 7
Status Date: Not reported
Status: Removed From Ground Date Unknown
Product1: Gas
Material: Fiberglass
Capacity: 30000
Pipe Material: Fiberglass Reinforced Plastic
Pipe Type: Not Marked
Overfill Protection: Not reported

MAP FINDINGS
FOCUS MAP 6

Map ID	Site	Database(s)	EPA ID Number
	FORMER BP 24021 (Continued)		U004117129
	Overfill Installed: Not reported		
	Tank Exempt From Spill: Not reported		
	Spill Date: Not reported		
54	ADVANCED FOOD 1200 WHITE STREET, SW , GA	SPILLS	S101531449 N/A
	SPILLS:		
	CTS Number: Not reported		
	Spill Number: 03		
	UN Number: Not reported		
	UN Number 2: Not reported		
	Report Number: Not reported		
	Report Date: Not reported		
	Report Time: Not reported		
	Spill Date: 02/18/93		
	Spill Time: Not reported		
	Incident Type: Not reported		
	Material Involved: GASOLINE/FUEL OIL		
	Quantity: Not reported		
	Phase: Not reported		
	Radioactive: Not reported		
	Waterway Impctd: STORM DRAIN		
	Evacuation: Not reported		
	Caller: Not reported		
	Organization: Not reported		
	Orgn. Phone: Not reported		
	Emergency Units: Not reported		
	Responsible Prty: Not reported		
	RP Contact: Not reported		
	RP Address: Not reported		
	RP Phone: Not reported		
	RP City: Not reported		
	Action Code: Not reported		
	Action: NONE		
	Investigator: Not reported		
	EOC Operator: Not reported		
	Time EOC Notifd: Not reported		
	Time Dispatched: Not reported		
	Complaint Code: Not reported		
	Complaint ID: Not reported		
	Complaint Referred: Not reported		
	Report Sum: Not reported		
	At: Not reported		
	DDO: Not reported		
	Date Recieved: Not reported		
	Referred: ERT		
	Substance: Not reported		
	Location: Not reported		
	Source: Not reported		
	Details: Not reported		
	Additional Info: Not reported		
	Incident Type: Not reported		
	Incident: Not reported		

MAP FINDINGS
FOCUS MAP 6

Map ID	Site	Database(s)	EPA ID Number
54	SUPERMARKET DISTRIBUTION SERVICES 1200 WHITE ST SW ATLANTA, GA 30310	RCRA-CESQG FINDS	1004687057 GAD984311803

RCRA-CESQG:

Date form received by agency: 04/30/1992
 Facility name: SUPERMARKET DISTRIBUTION SERVICES
 Facility address: 1200 WHITE ST SW
 ATLANTA, GA 30310
 EPA ID: GAD984311803
 Mailing address: WHITE ST SW
 ATLANTA, GA 30310
 Contact: GENE MCDUFFIE
 Contact address: 1200 WHITE ST SW
 ATLANTA, GA 30310
 Contact country: US
 Contact telephone: (404) 756-6347
 Contact email: Not reported
 EPA Region: 04
 Classification: Conditionally Exempt Small Quantity Generator
 Description: Handler: generates 100 kg or less of hazardous waste per calendar month, and accumulates 1000 kg or less of hazardous waste at any time; or generates 1 kg or less of acutely hazardous waste per calendar month, and accumulates at any time: 1 kg or less of acutely hazardous waste; or 100 kg or less of any residue or contaminated soil, waste or other debris resulting from the cleanup of a spill, into or on any land or water, of acutely hazardous waste; or generates 100 kg or less of any residue or contaminated soil, waste or other debris resulting from the cleanup of a spill, into or on any land or water, of acutely hazardous waste during any calendar month, and accumulates at any time: 1 kg or less of acutely hazardous waste; or 100 kg or less of any residue or contaminated soil, waste or other debris resulting from the cleanup of a spill, into or on any land or water, of acutely hazardous waste

Owner/Operator Summary:

Owner/operator name: GREAT ATLANTIC & PACIFIC TEA CO
 Owner/operator address: 2 PARAGON DR
 MONTVALE, NJ 07645
 Owner/operator country: Not reported
 Owner/operator telephone: (201) 573-9700
 Legal status: Private
 Owner/Operator Type: Owner
 Owner/Op start date: Not reported
 Owner/Op end date: Not reported

Handler Activities Summary:

U.S. importer of hazardous waste: No
 Mixed waste (haz. and radioactive): Unknown
 Recycler of hazardous waste: No
 Transporter of hazardous waste: No
 Treater, storer or disposer of HW: No
 Underground injection activity: No
 On-site burner exemption: No
 Furnace exemption: No
 Used oil fuel burner: No
 Used oil processor: No
 User oil refiner: No

MAP FINDINGS
FOCUS MAP 6

Map ID	Site	Database(s)	EPA ID Number
	SUPERMARKET DISTRIBUTION SERVICES (Continued)		1004687057
	Used oil fuel marketer to burner: No		
	Used oil Specification marketer: No		
	Used oil transfer facility: No		
	Used oil transporter: No		
	Off-site waste receiver: Verified to be non-commercial		
	Hazardous Waste Summary:		
	Waste code: D001		
	Waste name: IGNITABLE HAZARDOUS WASTES ARE THOSE WASTES WHICH HAVE A FLASHPOINT OF LESS THAN 140 DEGREES FAHRENHEIT AS DETERMINED BY A PENSKY-MARTENS CLOSED CUP FLASH POINT TESTER. ANOTHER METHOD OF DETERMINING THE FLASH POINT OF A WASTE IS TO REVIEW THE MATERIAL SAFETY DATA SHEET, WHICH CAN BE OBTAINED FROM THE MANUFACTURER OR DISTRIBUTOR OF THE MATERIAL. LACQUER THINNER IS AN EXAMPLE OF A COMMONLY USED SOLVENT WHICH WOULD BE CONSIDERED AS IGNITABLE HAZARDOUS WASTE.		
	Violation Status: No violations found		
	FINDS:		
	Registry ID: 110005700955		
	Environmental Interest/Information System		
	RCRAInfo is a national information system that supports the Resource Conservation and Recovery Act (RCRA) program through the tracking of events and activities related to facilities that generate, transport, and treat, store, or dispose of hazardous waste. RCRAInfo allows RCRA program staff to track the notification, permit, compliance, and corrective action activities required under RCRA.		
55	J&F COIN LAUNDRY AND DRY CLEANER 1308 DONNELLY AVENUE ATLANTA, GA 30310	GA NON-HSI	S108118632 N/A
	NON-HSI:		
	Latitude: 33.732778		
	Longitude: 84.426944		
	Ground Water Pathway Score: 6.50		
	On-Site Pathway Score: 19.75		
	Report Date: Aug-06		
	Contamination: Tetrachloroethylene		
57	ATLANTA CARRIER CENTER LLC 1100 WHITE ST SW ATLANTA, GA 30310	LUST UST	1006791505 N/A
	LUST:		
	Facility ID: 09000617		
	Leak ID: 1		
	Description: Confirmed Release Received		
	Cleanup Status: NFA - No Further Action		
	Date Received: 11/28/2000		
	Project Officer: Wallace,Ronald J		

MAP FINDINGS
FOCUS MAP 6

Map ID Site Database(s) EPA ID Number

ATLANTA CARRIER CENTER LLC (Continued)

1006791505

UST:

Facility:

Facility Id: 9000617
Facility Status: Closed
Facility Type: Commercial
Contact Id: 7537
Owner Name: ATLANTA CARRIER CENTER LLC
Owner Address: 617 OLIVE STREET
Owner City: LOS ANGELES
Owner State: CA
Owner Zip: 90014
Owner City,St,Zip: LOS ANGELES, CA 90014
Owner Telephone: 213-689-4120
District: PIRT 5

Tank ID: 3
Status Date: 7/15/1990
Status: Removed From Ground
Product1: Other
Material: Not Marked/Unknown
Capacity: 6000
Pipe Material: Not Marked
Pipe Type: Not Marked
Overfill Protection: Not reported
Overfill Installed: Not reported
Tank Exempt From Spill: Not reported
Spill Date: Not reported

Tank ID: 370090
Status Date: 7/15/1990
Status: Removed From Ground
Product1: Other
Material: Not Marked/Unknown
Capacity: 550
Pipe Material: Not Marked
Pipe Type: Not Marked
Overfill Protection: Not reported
Overfill Installed: Not reported
Tank Exempt From Spill: Not reported
Spill Date: Not reported

Tank ID: 37045
Status Date: 4/1/2000
Status: Removed From Ground
Product1: Diesel
Material: Composite
Capacity: 20000
Pipe Material: Fiberglass Reinforced Plastic
Pipe Type: Not Marked
Overfill Protection: Not reported
Overfill Installed: Not reported
Tank Exempt From Spill: Not reported
Spill Date: Not reported

MAP FINDINGS
FOCUS MAP 6

Map ID	Site	Database(s)	EPA ID Number
--------	------	-------------	---------------

ATLANTA CARRIER CENTER LLC (Continued)

1006791505

Tank ID: 4
 Status Date: 7/15/1990
Status: Removed From Ground
 Product1: Other
 Material: Not Marked/Unknown
 Capacity: 8000
 Pipe Material: Not Marked
 Pipe Type: Not Marked
 Overfill Protection: Not reported
 Overfill Installed: Not reported
 Tank Exempt From Spill: Not reported
 Spill Date: Not reported

Tank ID: 5010
 Status Date: 7/15/1990
Status: Removed From Ground
 Product1: Other
 Material: Not Marked/Unknown
 Capacity: 1000
 Pipe Material: Not Marked
 Pipe Type: Not Marked
 Overfill Protection: Not reported
 Overfill Installed: Not reported
 Tank Exempt From Spill: Not reported
 Spill Date: Not reported

57

**PENSKE TRANSPORTATION SERVICE
1100 WHITE ST SW
ATLANTA, GA 30310**

**RCRA-NonGen 1001487269
FINDS GAR000010454**

RCRA-NonGen:
 Date form received by agency: 07/06/1999
 Facility name: PENSKE TRANSPORTATION SERVICE
 Facility address: 1100 WHITE ST SW
 ATLANTA, GA 30310
 EPA ID: GAR000010454
 Mailing address: WHITE ST SW
 ATLANTA, GA 30310
 Contact: AL MONTGOMERY
 Contact address: 1100 WHITE ST SW
 ATLANTA, GA 30310
 Contact country: US
 Contact telephone: (404) 753-1158
 Contact email: Not reported
 EPA Region: 04
 Classification: Non-Generator
 Description: Handler: Non-Generators do not presently generate hazardous waste

Owner/Operator Summary:
 Owner/operator name: LEASEWAY TRANSPORTATION CORP (BUS OWNER)
 Owner/operator address: RT 10 GREEN HILLS PO BOX 563
 READING, PA 19603
 Owner/operator country: Not reported
 Owner/operator telephone: (610) 775-6000
 Legal status: Private
 Owner/Operator Type: Owner

MAP FINDINGS
FOCUS MAP 6

Map ID Site Database(s) EPA ID Number

PENSKE TRANSPORTATION SERVICE (Continued)

1001487269

Owner/Op start date: Not reported
Owner/Op end date: Not reported

Owner/operator name: GREAT ATLANTIC PACIFIC TEA CO INC (PROP)
Owner/operator address: 2 PARAGON DR
 MONTVALE, NJ 07645

Owner/operator country: Not reported
Owner/operator telephone: (404) 753-1158
Legal status: Private
Owner/Operator Type: Owner
Owner/Op start date: Not reported
Owner/Op end date: Not reported

Handler Activities Summary:

U.S. importer of hazardous waste: No
Mixed waste (haz. and radioactive): Unknown
Recycler of hazardous waste: No
Transporter of hazardous waste: No
Treater, storer or disposer of HW: No
Underground injection activity: No
On-site burner exemption: No
Furnace exemption: No
Used oil fuel burner: No
Used oil processor: No
User oil refiner: No
Used oil fuel marketer to burner: No
Used oil Specification marketer: No
Used oil transfer facility: No
Used oil transporter: No
Off-site waste receiver: Verified to be non-commercial

Hazardous Waste Summary:

Waste code: D008
Waste name: LEAD

Waste code: D018
Waste name: BENZENE

Waste code: D039
Waste name: TETRACHLOROETHYLENE

Waste code: D040
Waste name: TRICHLOROETHYLENE

Violation Status: No violations found

FINDS:

Registry ID: 110005712782

Environmental Interest/Information System

RCRAInfo is a national information system that supports the Resource Conservation and Recovery Act (RCRA) program through the tracking of events and activities related to facilities that generate, transport, and treat, store, or dispose of hazardous waste. RCRAInfo allows RCRA program staff to track the notification, permit, compliance, and corrective action activities required under RCRA.

MAP FINDINGS
FOCUS MAP 6

<u>Map ID</u>	<u>Site</u>	<u>Database(s)</u>	<u>EPA ID Number</u>
57	1100 WHITE STREET 1100 WHITE STREET ATLANTA, GA	ERNS	92291362 N/A

[Click this hyperlink](#) while viewing on your computer to access additional ERNS detail in the EDR Site Report.

FOCUS MAP 6 ORPHAN SUMMARY

City	EDR ID	Site Name	Site Address	Zip	Database(s)
ATLANTA	S107665862	BROCK CONSTRUCTION COMPANY, INC.	&		SWF/LF
ATLANTA	S108895495	BROCK CONSTRUCTION COMPANY, INC.	&		SWF/LF
ATLANTA	S104001238	ATLANTA SEWER DEPT	1657TH ADAMS & 3506 LANDRUM		SPILLS
ATLANTA	S104884954	CITY OF ATLANTA	16TH ST NW AT CLAGIN ST		SPILLS
ATLANTA	S102918574	ATLANTA SEWER DEPT	I 20 & FULTON INDUSTRIAL NEAR GA POWE		SPILLS
ATLANTA	S104885217	CITY OF ATLANTA	I 20 & FULTON INDUSTRIAL BLVD AT ATT		SPILLS
ATLANTA	S102601219	ATLANTA SEWER DEPT	2420TH HARVELL DRIVE NEAR HAMI & HOLMES		SPILLS
ATLANTA	S109571868	BFI-HICKORY RIDGE (MSWL)	I 285 & MORELAND AVE		SWF/LF
ATLANTA	S103538391	ATLANTA SEWER DEPT	350TH CHAPEL RD & CONWAY		SPILLS
ATLANTA	S104885219	CITY OF ATLANTA	I 75 BOUND S		SPILLS
ATLANTA	S104000891	ATLANTA SEWER DEPT	I 75 SOUTHBOUNDATCLEVELAND AVE		SPILLS
ATLANTA	S104888730	CITY OF ATLANTA	I 75 SB & CLEVELAND AVE		SPILLS
ATLANTA	S104885220	CITY OF ATLANTA	I 75 & 85 SOUTHBOUND AT HWY 166 RAMP		SPILLS
ATLANTA	S103538283	ATLANTA SEWER DEPT	I 75 NBCLEVELAND AVENUE		SPILLS
ATLANTA	S104885175	CITY OF ATLANTA	927TH COLLIER RD & UNDERWOOD PARK		SPILLS
ATLANTA	S104885177	CITY OF ATLANTA	937TH & 950 CONLEY RD SE		SPILLS
ATLANTA	S104885101	CITY OF ATLANTA	3761 ACKING RD		SPILLS
ATLANTA	S107666128	DEKALB PEACHTREE AIRPORT INERT LF	ADJACENT TO THE DEKALB PEACHTR		SWF/LF
ATLANTA	S101527028	ATLANTA AIRPORT AUTHORITY	AIRPORT		SPILLS
ATLANTA	S104885184	CITY OF ATLANTA	ALMA RD & PEACHTREE CREEK		SPILLS
ATLANTA	S101898000	ATLANTA SEWER DEPT	2177 ALMOND RD NE		SPILLS
ATLANTA	S102918477	ATLANTA SEWER DEPT	369 ALTON LN		SPILLS
ATLANTA	S102272744	CITY OF ATLANTA	2381 AMMAND DR		SPILLS
ATLANTA	S104001244	ATLANTA SEWER DEPT.	ANDERSON AVE		SPILLS
ATLANTA	S104888961	CITY OF ATLANTA	3085 W ANDREW DR		SPILLS
ATLANTA	S104885501	CITY OF ATLANTA	3085 W ANDREW DR		SPILLS
ATLANTA	S104885055	CITY OF ATLANTA	3080 ANDREW DR NW		SPILLS
ATLANTA	S104874219	ATLANTA SEWER DEPT	3106 ANDREW DR		SPILLS
ATLANTA	S104885533	CITY OF ATLANTA	77 E ANDREW DR NW		SPILLS
ATLANTA	S104888858	CITY OF ATLANTA	W ANDREWS & AUSTEL WAY		SPILLS
ATLANTA	S104885557	CITY OF ATLANTA	W ANDREWS & AUSTEL WAY		SPILLS
ATLANTA	S102230680	ATLANTA SEWER DEPT	1862 ANGIE COURT RD SW		SPILLS
ATLANTA	S107031914	ANSLEY NORTH BELTLINE PROPERTY	ANSLEY NORTH TRACT		BROWNFIELDS
ATLANTA	S107031915	ANSLEY SOUTH BELTLINE PROPERTY	ANSLEY SOUTH TRACT PIEDMONT RD		BROWNFIELDS
ATLANTA	S104885134	CITY OF ATLANTA	4705 APATCHEE TRL SW		SPILLS
ATLANTA	S104885521	CITY OF ATLANTA	4705 APATCHEE TRL SW		SPILLS
ATLANTA	S104252557	ATLANTA SEWER DEPT	2140 ARCADIA CIR NW		SPILLS
ATLANTA	S104884968	CITY OF ATLANTA	19 ARLINGTON DRNW		SPILLS
ATLANTA	S104885008	CITY OF ATLANTA	2381 ARMOND RD		SPILLS
ATLANTA	S104885009	CITY OF ATLANTA	2381 ARMOUR RD NE		SPILLS
ATLANTA	S102328708	CITY OF ATLANTA WATER & SEWER	2408 ARRVAL DR		SPILLS
ATLANTA	S101897892	ATLANTA SEWER DEPT	972 ASHBURN		SPILLS
ATLANTA	S104001277	ATLANTA SEWER DEPT	ASTRO AVE		SPILLS

FOCUS MAP 6 ORPHAN SUMMARY

City	EDR ID	Site Name	Site Address	Zip	Database(s)
ATLANTA	S103539908	ATLANTA SEWER DEPT	1300 NW AT ELBERT ST		SPILLS
ATLANTA	S104885186	CITY OF ATLANTA	ATLANTA RD & RIVER		SPILLS
ATLANTA	S104885541	CITY OF ATLANTA	ATLANTA HARTSFIELD CENTRALIZE		SPILLS
ATLANTA	2008427133	ATLANTA HARTSFIELD JACKSON AIR	ATLANTA HARTSFIELD JACKSON AIR		HMIRS
ATLANTA	2008429591	ATLANTA HARTSFIELD JACKSON AIR	ATLANTA HARTSFIELD JACKSON AIR		HMIRS
ATLANTA	2009918238	ATLANTA HARTSFIELD-JACKSON	ATLANTA HARTSFIELD JACKSON		ERNS
ATLANTA	S107665728	ATLANTA DIRT AND LANDFILL, INC. LA	ATLANTA AIRPORT CLARK HOWELL HWY & LAKE MIRROR RO		SWF/LF
ATLANTA	S104888953	CITY OF ATLANTA	ATLANTA HARTSFIELD CENTRALIZE		SPILLS
ATLANTA	S104885185	CITY OF ATLANTA	ATLANTA RD & RM CLAYTON		SPILLS
ATLANTA	S104885511	CITY OF ATLANTA	369 ATTINGTON		SPILLS
ATLANTA	S104888768	CITY OF ATLANTA	369 ATTINGTON		SPILLS
ATLANTA	S106780235	NORTH AVENUE BELTLINE PROPERTY	N AVE TRACT		BROWNFIELDS
ATLANTA	S102918171	ATLANTA W & S	1145 N AVE		SPILLS
ATLANTA	S102601812	ATLANTA W & S	NORTH AVE		SPILLS
ATLANTA	1006787445		1775 AVIATION BLVD		FINDS, LUST, SPILLS
ATLANTA	S103539754	ATLANTA SEWER DEPT	AZELLIA DR		SPILLS
ATLANTA	S101644747	ATLANTA CITY SEWER	1913 BADER ST SE		SPILLS
ATLANTA	S102918727	CITY OF ATLANTA W&S	4215 BAKER RD SW		SPILLS
ATLANTA	S104885266	CITY OF ATLANTA SEWER DEPT	BANKHEAD HWY & COMMADOR DR INTERSECTION NEAR		SPILLS
ATLANTA	S104885187	CITY OF ATLANTA	BARCLAY & BERKSHIRE		SPILLS
ATLANTA	S104885188	CITY OF ATLANTA	BARCLAY ST & SUSSEX ST		SPILLS
ATLANTA	S104548757	ATLANTA SEWER DEPT	BARGE RD		SPILLS
ATLANTA	S104548503	ATLANTA SEWER DEPT	BARGE RD & GREENBRIER PKY		SPILLS
ATLANTA	S104548650	ATLANTA SEWER DEPT	BARRINGTON PL & ROTTEN PL		SPILLS
ATLANTA	S104885542	CITY OF ATLANTA	BEACH VALLEY RD & JOHNSON RD		SPILLS
ATLANTA	S104548615	ATLANTA SEWER DEPT	1537 BEACH VALLEY RD		SPILLS
ATLANTA	S104885458	CITY OF ATLANTA	1314 BEACH VALLEY RD		SPILLS
ATLANTA	S104888762	CITY OF ATLANTA	BEACH VALLEY RD & JOHNSON RD		SPILLS
ATLANTA	S104884740	ATLANTA SEWER DEPT	BEACHER & S GORDON ST		SPILLS
ATLANTA	S104888748	CITY OF ATLANTA	E BEACHWOOD DR SE		SPILLS
ATLANTA	S104000877	ATLANTA SEWER DEPT	1225 E BEACHWOOD DR		SPILLS
ATLANTA	S104885546	CITY OF ATLANTA	E BEACHWOOD DR SE		SPILLS
ATLANTA	S104874013	ATLANTA SEWER DEPT.	BEAVER BROOK PARK		SPILLS
ATLANTA	S104885189	CITY OF ATLANTA	BECKER RD		SPILLS
ATLANTA	U004141796	CLARK ATLANTA UNIVERSITY	735 BECKWITH ST SW	30314	UST
ATLANTA	S102601319	ATLANTA SEWER DEPT	1346 BEECH VALLEY ROAD OFF JOHNSON RD NE		SPILLS
ATLANTA	S104884725	ATLANTA SEWER DEPT	1346 BEECH VALLEY ROAD OFF JOHNSON RD NE		SPILLS
ATLANTA	S101527834	ATLANTA WATER/SEWER	BEHIND BENGIMAN EAST MAYS HIGH SCH		SPILLS
ATLANTA	S104000786	ATLANTA SEWER DEPT	BEHIND & ACROSS FROM CALLERS PROPERTY		SPILLS
ATLANTA	S104874410	ATLANTA SEWER DEPT	826 BELL FAST		SPILLS
ATLANTA	S104885460	CITY OF ATLANTA	1377 BELLVIEW RD NE		SPILLS
ATLANTA	S104888970	CITY OF ATLANTA	1377 BELLVIEW RD NE		SPILLS
ATLANTA	S102918075	ATLANTA SEWER DEPT	BENGANEM MAYES DR INTERSECTION RD		SPILLS
ATLANTA	S107666831	JOHN WIELAND HOMES, INC.	BERKELEY LAKE S & DLOT 1A		SWF/LF
ATLANTA	S107666832	JOHN WIELAND HOMES, INC.	BERKELEY LAKE S & DLOT 2A		SWF/LF
ATLANTA	S104885020	CITY OF ATLANTA	2517 BESTUR RD		SPILLS
ATLANTA	S104884721	ATLANTA SEWER	BETWEEN 64 & 68 EDWIN PLACE OFF OF BA NW		SPILLS

FOCUS MAP 6 ORPHAN SUMMARY

City	EDR ID	Site Name	Site Address	Zip	Database(s)
ATLANTA	S104885192	CITY OF ATLANTA	BETWEEN DAWN VIEW LN & NAWENCH RD		SPILLS
ATLANTA	S104888719	CITY OF ATLANTA	120 BISBAYNE DR NW		SPILLS
ATLANTA	S104884977	CITY OF ATLANTA	2000 BLOCK OF CHESHIRE BLVD		SPILLS
ATLANTA	S104874430	SUSPECT: ATLANTA SEWER DEPT	3100 BLOCK OF ST		SPILLS
ATLANTA	S104874301	ATLANTA SEWER DEPT	BOEING CIR SW		SPILLS
ATLANTA	S102601325	ATLANTA SEWER DEPT	BOEN AVE & HARTRICK RD		SPILLS
ATLANTA	S104884741	ATLANTA SEWER DEPT	BOEN AVE & HARTRICK RD		SPILLS
ATLANTA	S104885196	CITY OF ATLANTA	BOLTON RD		SPILLS
ATLANTA	S104885078	CITY OF ATLANTA	3406 BOLTON RD SW		SPILLS
ATLANTA	S104885195	CITY OF ATLANTA	BOLTON RD		SPILLS
ATLANTA	S104885193	CITY OF ATLANTA	BOLTON RD & I 285 LIFTSTATION		SPILLS
ATLANTA	S104885194	CITY OF ATLANTA	BOLTON RD		SPILLS
ATLANTA	S102602511	CITY OF ATLANTA WATER & SEWER	1600 BOULDER PARK RD		SPILLS
ATLANTA	S102918565	ATLANTA SEWER DEPT	BOULEVARD RD		SPILLS
ATLANTA	S104885543	CITY OF ATLANTA	BOWEN CIR NW & CNX		SPILLS
ATLANTA	S104885197	CITY OF ATLANTA	BOWEN ST & CHATTAHOOCHEE RIVER NW		SPILLS
ATLANTA	S104888951	CITY OF ATLANTA	BOWEN CIR NW & CNX		SPILLS
ATLANTA	S110048587	CLARK ATLANTA UNIVERSITY	223 JP BRAWLEY DR	30314	MANIFEST
ATLANTA	S103539621	ATLANTA SEWER DEPT.	1719 BREWO BLVD		SPILLS
ATLANTA	S104874006	ATLANTA SEWER DEPT.	282 BROADLAND DR		SPILLS
ATLANTA	S104885140	CITY OF ATLANTA	53 W BROKLANE DR		SPILLS
ATLANTA	S102602689	ATLANTA W & S	2132 BROOKVIEW RD		SPILLS
ATLANTA	S102329139	ATLANTA CITY SEWER	BUCKHEAD LOOP & N STRATFORD RD		SPILLS
ATLANTA	S104885199	CITY OF ATLANTA	BURNS STREET AT MERCER ST		SPILLS
ATLANTA	S104885200	CITY OF ATLANTA	BURNS STREET AT MERCER ST		SPILLS
ATLANTA	S104885158	CITY OF ATLANTA	743 BURNS ST SE		SPILLS
ATLANTA	S102602252	ATLANTA GAS LIGHT COMPANY	9334 CAMILLA ST SW		SPILLS
ATLANTA	S103539776	ATLANTA SEWER DEPT	CAMP CREEK		SPILLS
ATLANTA	S104884964	CITY OF ATLANTA	1829 CAMPLETON RD		SPILLS
ATLANTA	S104874323	ATLANTA SEWER	962 CAMPTON RD		SPILLS
ATLANTA	S101527950	ATLANTA SEWER AND WATER	CANOY RD		SPILLS
ATLANTA	S104885018	CITY OF ATLANTA	2500 CANTON ST NW		SPILLS
ATLANTA	S102272993	CITY OF ATLANTA	614 CAROL RUNWAY SW		SPILLS
ATLANTA	S107150835	ATLANTA - CASCADE ROAD LANDFILL	CASCADE RD		GA NON-HSI
ATLANTA	S109505712	HAPPY COIN LAUNDRY	677 CASCADE RD SW	30310	DRYCLEANERS
ATLANTA	S104884735	ATLANTA SEWER DEPT	4563 CENTRAL POST RD		SPILLS
ATLANTA	S102601484	ATLANTA SEWER DEPT	4563 CENTRAL POST RD		SPILLS
ATLANTA	S104884990	CITY OF ATLANTA	215 CHARLES DR SW		SPILLS
ATLANTA	S107666834	JOHN WIELAND HOMES, INC.	CHATTAHOOCHEE RUN S & D LOT 172		SWF/LF
ATLANTA	S107666835	JOHN WIELAND HOMES, INC.	CHATTAHOOCHEE RUN S & DLOT 174C		SWF/LF
ATLANTA	S107666836	JOHN WIELAND HOMES, INC.	CHATTAHOOCHEE RUN S & DLOT 89E		SWF/LF
ATLANTA	S107666837	JOHN WIELAND HOMES, INC.	CHATTAHOOCHEE RUN S & DLOT 86E		SWF/LF
ATLANTA	S104884742	ATLANTA SEWER DEPT	CHATTAHOOCHEE AVE		SPILLS
ATLANTA	S102601247	ATLANTA SEWER DEPT	CHATTAHOOCHEE AVE		SPILLS
ATLANTA	S104001264	ATLANTA SEWER DEPT.	350 CHEMFIELD CT		SPILLS
ATLANTA	S102444343	ATLANTA WATER AND SEWEGE	CHESHIRE BRIDGE ROAD AT I 85TH & PIEDMONT		SPILLS
ATLANTA	S104885544	CITY OF ATLANTA	CHESHIRE BRIDGE & FAULKNER RD		SPILLS

FOCUS MAP 6 ORPHAN SUMMARY

City	EDR ID	Site Name	Site Address	Zip	Database(s)
ATLANTA	S104888960	CITY OF ATLANTA	2225 CHESTERBRIDGE RD		SPILLS
ATLANTA	S104884728	ATLANTA SEWER DEPT	2165 CHESTERBRIDGE RD NW		SPILLS
ATLANTA	S104885203	CITY OF ATLANTA	CHESTERBRIDGE RD AT LENOX RD		SPILLS
ATLANTA	S102601698	ATLANTA SEWER DEPT	2165 CHESTERBRIDGE RD NW		SPILLS
ATLANTA	S104885483	CITY OF ATLANTA	2225 CHESTERBRIDGE RD		SPILLS
ATLANTA	S102272984	CITY OF ATLANTA	2231 CLARICE DR		SPILLS
ATLANTA	S109822692	CITY OF ATLANTA WEST AREA-CS0	W CLEAR CREEK PROCTOR		NPDES
ATLANTA	S104000806	ATLANTA SEWER DEPT	CLEAR CREEK CSO TREATMENT PLAN		SPILLS
ATLANTA	S104885204	CITY OF ATLANTA	CLEAR CREEK POTW		SPILLS
ATLANTA	S104884914	CITY OF ATLANTA	11170 E CLUB LN NE		SPILLS
ATLANTA	S104885209	CITY OF ATLANTA	E CLUB LN & DAVIDSON AVE		SPILLS
ATLANTA	S101531178	ATLANTA BONDED WAREHOUSE	2500 COBB SATELLITE BLVD		SPILLS
ATLANTA	S102918732	CITY OF ATLANTA W&S	COLLIER & BELTON RD		SPILLS
ATLANTA	S103538568	ATLANTA SEWER DEPT	3691 COLLIER RD		SPILLS
ATLANTA	S102329030	ATLANTA CITY SEWER & WATER	2112 COLLIER DR		SPILLS
ATLANTA	S101705480	ATLANTA SEWER DEPT	COLONIAL HOME CIR NE		SPILLS
ATLANTA	S102272969	CITY OF ATLANTA	240 COLONIAL HOUSE DR NE		SPILLS
ATLANTA	S104884980	CITY OF ATLANTA	201 COLONIAL HOMES CIR		SPILLS
ATLANTA	S104885052	CITY OF ATLANTA	3000 CONTINENTAL CONLEY PKY		SPILLS
ATLANTA	2008890408	SOUTHWEST CORNER OF ATLANTA	SW CORNER OF ATLANTA		ERNS
ATLANTA	S102444327	ATLANTA METAL	NE CORNER OF BLVD & DECALB ST		SPILLS
ATLANTA	1012209874	FULTON INDUSTRIAL TANK ROLLOVER	CORNER OF BANKHEAD HWY & FULTON		SERCLIS
ATLANTA	S107665730	ATLANTA SAND & SUPPLY CO., CRAWFORD	CRAWFORD COUNTY		SWF/LF
ATLANTA	S104885205	CITY OF ATLANTA	CROMER ST		SPILLS
ATLANTA	S104885111	CITY OF ATLANTA	3850 CROSBY RD NE		SPILLS
ATLANTA	S109571825	940 CUNNINGHAM PLACE	940 CUNNINGHAM PL SW	30310	BROWNFIELDS
ATLANTA	S104252624	ATLANTA SEWER DEPT	320 CUSHMAN CIR		SPILLS
ATLANTA	S104885207	CITY OF ATLANTA	CUSTER AVE & BENTON RD		SPILLS
ATLANTA	S104885545	CITY OF ATLANTA	CUSTER AVE & BENTON RD		SPILLS
ATLANTA	S104885208	CITY OF ATLANTA	DARRAH CT SW		SPILLS
ATLANTA	S102918227	ATLANTA SEWER DEPT	2900 DARRIA CIR		SPILLS
ATLANTA	S102601227	ATLANTA SEWER DEPT	3241 DELMORE LN		SPILLS
ATLANTA	S104874063	ATLANTA SEWER DEPT.	DELOW		SPILLS
ATLANTA	S102328703	ATLANTA CITY WATER & SEWER	DEMOREST AVE NE		SPILLS
ATLANTA	S103539810	ATLANTA SEWER DEPT	33 DEMOREST ST		SPILLS
ATLANTA	S101644766	ATLANTA SEWER	28912 DIANE DR		SPILLS
ATLANTA	S104548762	ATLANTA SEWER DEPT	DIXIE STREET AT MEMORIAL DR		SPILLS
ATLANTA	S104548482	ATLANTA SEWER DEPT	DOLES ST & BIGSBY AVE		SPILLS
ATLANTA	S102230610	ATLANTA W&S	DOLLAR MILL RD		SPILLS
ATLANTA	S104885141	CITY OF ATLANTA	536 DOLLY MILL RD		SPILLS
ATLANTA	S101897905	ATLANTA SEWER DEPT	536 DOLLY MILL		SPILLS
ATLANTA	S102601344	ATLANTA SEWER DEPT	DONALDSON DRIVE PERIMETER OF B PARK		SPILLS
ATLANTA	S104884743	ATLANTA SEWER DEPT	DONALDSON DR		SPILLS
ATLANTA	S104874027	ATLANTA SEWER DEPT.	DONZI LN & CUSTER AVE		SPILLS
ATLANTA	S104884933	CITY OF ATLANTA	1387 WEST DR SW		SPILLS
ATLANTA	S104885538	CITY OF ATLANTA	955 DREWERY ST		SPILLS
ATLANTA	S104888831	CITY OF ATLANTA	939 DREWERY ST		SPILLS

FOCUS MAP 6 ORPHAN SUMMARY

City	EDR ID	Site Name	Site Address	Zip	Database(s)
ATLANTA	S104888833	CITY OF ATLANTA	955 DREWERY ST		SPILLS
ATLANTA	S104885536	CITY OF ATLANTA	939 DREWERY ST		SPILLS
ATLANTA	S107666840	JOHN WIELAND HOMES, INC.	EDGEWATER S & D 450 SILVERTHORNE POINT LOT		SWF/LF
ATLANTA	S107666839	JOHN WIELAND HOMES, INC.	EDGEWATER S & D 385 SILVERTHORNE POINT LOT		SWF/LF
ATLANTA	S104884762	ATLANTA W&S	ENGLEWOOD AVE		SPILLS
ATLANTA	S103538998	CITY OF ATLANTA W&S	ERWIN ST		SPILLS
ATLANTA	S102273026	CITY OF ATLANTA	E ESSEX RD		SPILLS
ATLANTA	S102601067	ATLANTA SEWER DEPT	FAIRBURN & DOLLY MILL ROADS OFF BOULDER PKY		SPILLS
ATLANTA	S104884744	ATLANTA SEWER DEPT	FAIRBURN & DOLLY MILL ROADS		SPILLS
ATLANTA	S104885547	CITY OF ATLANTA	FAIRMONT AVE & GLENDON ST		SPILLS
ATLANTA	S104874399	ATLANTA SEWER DEPT	FAIRMONT AVE AT CULPEPPER ST		SPILLS
ATLANTA	S104548167	ATLANTA SEWER DEPT.	FAIRMONT ST		SPILLS
ATLANTA	S104888781	CITY OF ATLANTA	FAIRMONT AVE & GLENDON ST		SPILLS
ATLANTA	S102602104	CITY OF ATLANTA PUBLIC WORKS DEPT	2203 FALKNER RD		SPILLS
ATLANTA	S104000783	ATLANTA SEWER DEPT	480 FAR RD NE		SPILLS
ATLANTA	S102601251	ATLANTA SEWER DEPT	FENSTON ST & CUSTARD AVENUE BEHIDE BENTINE		SPILLS
ATLANTA	S104884745	ATLANTA SEWER DEPT	FENSTON ST & CUSTARD AVE		SPILLS
ATLANTA	S104885496	CITY OF ATLANTA	2575 FOREST HILL DR		SPILLS
ATLANTA	S104548158	ATLANTA SEWER DEPT.	3715 FOREST PARK RD		SPILLS
ATLANTA	S104874319	ATLANTA SEWER DEPT	2808 FOUNTAIN BLEU		SPILLS
ATLANTA	S104885083	CITY OF ATLANTA	3474 FOXBORO RD		SPILLS
ATLANTA	S102273001	CITY OF ATLANTA	FULTON IND BLVD & CHARLIE BROWN		SPILLS
ATLANTA	S102272743	CITY OF ATLANTA	SOUTH FULTON		SPILLS
ATLANTA	S104873983	ATLANTA SEWER DEPT.	FULTON INDUSTRIAL BLVD & COMMERCE CIR		SPILLS
ATLANTA	S104888934	CITY OF ATLANTA	FULTON IND BLVD & SERVICE DR		SPILLS
ATLANTA	S104885548	CITY OF ATLANTA	FULTON IND BLVD & SERVICE DR		SPILLS
ATLANTA	S104888779	CITY OF ATLANTA	S GA 400 & 2 MILE FROM LENOX RD		SPILLS
ATLANTA	S104888778	CITY OF ATLANTA	NE GA 400		SPILLS
ATLANTA	S104885549	CITY OF ATLANTA	NE GA 400		SPILLS
ATLANTA	S104885550	CITY OF ATLANTA	S GA 400 & 2 MILE FROM LENOX RD		SPILLS
ATLANTA	S102272985	CITY OF ATLANTA	3292 GLEN VALLEY RD		SPILLS
ATLANTA	S107666324	GOODWILL INDUSTRIES OF ATLANTA-GLEN	GLENWOOD AVE		SWF/LF
ATLANTA	S104252611	ATLANTA SEWER DEPT	1338 GOLF ST		SPILLS
ATLANTA	S104548549	ATLANTA SEWER DEPT.	S GORDON & W MEADE AVE		SPILLS
ATLANTA	1007202185		895 GORDON ST	30310	RCRA-LQG
ATLANTA	S104885071	CITY OF ATLANTA	3298 GRANITE VALLEY		SPILLS
ATLANTA	S102601346	ATLANTA SEWER DEPT	3298 GREAT VALLEY RD SW		SPILLS
ATLANTA	S104884733	ATLANTA SEWER DEPT	3298 GREAT VALLEY RD SW		SPILLS
ATLANTA	S104888732	CITY OF ATLANTA	HABERSHAL DR		SPILLS
ATLANTA	S104884983	CITY OF ATLANTA	2076 HAIRVIEW RD SW		SPILLS
ATLANTA	S104888973	CITY OF ATLANTA	447 HALSEY AVE NW		SPILLS
ATLANTA	S104885520	CITY OF ATLANTA	447 HALSEY AVE NW		SPILLS
ATLANTA	S104252686	ATLANTA SEWER DEPT.	2789 HAMMERSHAM RD NE		SPILLS
ATLANTA	S104885213	CITY OF ATLANTA	HARPER STREET NW AT UNDERWOOD PARK		SPILLS
ATLANTA	2008442603	HARTSFIELD JACKSON ATLANTA	HARTSFIELD JACKSON ATLANTA		HMIRS
ATLANTA	S102602177	ATLANTA CITY SEWER DEPARTMENT	1768 HELENE DR NW		SPILLS
ATLANTA	S107668158	DISTRIBUTION SERVICES OF ATLANTA	41 HENRY FORD II AVE		GA NON-HSI

FOCUS MAP 6 ORPHAN SUMMARY

City	EDR ID	Site Name	Site Address	Zip	Database(s)
ATLANTA	S104885214	CITY OF ATLANTA	HERRINGTON PL		SPILLS
ATLANTA	S104885551	CITY OF ATLANTA	HERRINGTON PL		SPILLS
ATLANTA	S104885478	CITY OF ATLANTA	2094 HIGH VIEW RD		SPILLS
ATLANTA	S104885046	CITY OF ATLANTA	2906 N HILL DR NE		SPILLS
ATLANTA	S104884732	ATLANTA SEWER DEPT	2906 N HILL DR NE		SPILLS
ATLANTA	S104001641	ATLANTA SEWER DEPT	2906 N HILL DR NE		SPILLS
ATLANTA	S104885498	CITY OF ATLANTA	2906 N HILL DR NE		SPILLS
ATLANTA	S104885526	CITY OF ATLANTA	541 HOLLEY DALE CT		SPILLS
ATLANTA	S104885215	CITY OF ATLANTA	HOLLYWOOD & BROCK AVE		SPILLS
ATLANTA	S109942086	DEKALB CO-ADVANTRA INC. BIOMEDICAL	5367 W HOSPITAL AVE		SWF/LF
ATLANTA	S102272990	CITY OF ATLANTA	2 HOUSES NORTH OF COLOGNE DR		SPILLS
ATLANTA	S102601099	ATLANTA SEWER DEPT	S HOWARD ST OF GLENWOOD COVE SE & AVENUE		SPILLS
ATLANTA	S104884748	ATLANTA SEWER DEPT	S HOWARD ST		SPILLS
ATLANTA	S104884704	ATLANTA	HOWELL MILL & COLIER		SPILLS
ATLANTA	S104885216	CITY OF ATLANTA	HOWELL RD NW		SPILLS
ATLANTA	S104874280	ATLANTA SEWER DEPT	HOWELL MILL RD		SPILLS
ATLANTA	S108310385	WHITE PROVISION	1168 1170 HOWELL MILL RD		GA NON-HSI
ATLANTA	S110065044	790 HUFF AND FOSTER ROAD	790 HUFF RD AND FOSTER RD		BROWNFIELDS
ATLANTA	S104885122	CITY OF ATLANTA	400 GA HWY		SPILLS
ATLANTA	S104885518	CITY OF ATLANTA	400 GA HWY		SPILLS
ATLANTA	S104885230	CITY OF ATLANTA	HYDE PARK CT		SPILLS
ATLANTA	S104874113	ATLANTA SEWER DEPT.	HYDE MANOR DR		SPILLS
ATLANTA	S104885552	CITY OF ATLANTA	HYDE PARK CT		SPILLS
ATLANTA	1010004773	GREATER ATLANTA CHRISTIAN SCHOOL	1575 INDIAN TRAIL RD		FTTS
ATLANTA	S101526777	ATLANTA CHEMICAL CORP.	3400 INDUSTRIAL BOULEVARD OFF BANKH HWY		SPILLS
ATLANTA	S104885508	CITY OF ATLANTA	360 INGLE WOOD AVE		SPILLS
ATLANTA	S104885091	CITY OF ATLANTA	360 INGLE WOOD AVE		SPILLS
ATLANTA	S104888757	CITY OF ATLANTA	360 INGLEWOOD DR		SPILLS
ATLANTA	S104885221	CITY OF ATLANTA	INTERNATIONAL VILLAGE APTS AT DR		SPILLS
ATLANTA	S109822590	ATLANTA EAST AREA-CSO	INTRENCHMENT CUSTER MCDANIEL		NPDES
ATLANTA	S104874459	ATLANTA SEWER DEPT	ISV AT CLEVELAND AVE		SPILLS
ATLANTA	S104885113	CITY OF ATLANTA	3884 IVEY RD		SPILLS
ATLANTA	S109495520	ATLANTA OVERLOOK AND HOUSTON SQUARE	180 JACKSON SAINT JOHN WESLEY DOBB AVE		BROWNFIELDS
ATLANTA	S104885223	CITY OF ATLANTA	JAMES JACKSON PRKWY AT NORTHWE DR		SPILLS
ATLANTA	S102918625	ATLANTA SEWER DEPT	JAMES A WHITE PARK		SPILLS
ATLANTA	A100331010	CLARK ATLANTA UNIVERSITY	223 JAMES P BRAWLEY DR		AST
ATLANTA	S104874460	ATLANTA SEWER DEPT	JAMES JACKSON		SPILLS
ATLANTA	S109508779	CLARK ATLANTA UNIVERSITY	223 JAMES P BRAWLEY DR	30314	TIER 2
ATLANTA	S104884763	ATLANTA W&S	JAMES JACKSON PARKWAY AT BUTLE RD		SPILLS
ATLANTA	S101644447	ATLANTA CITY SEWER	JAMES JACKSON PKWY BETWEEN DR NW & ANN PAY		SPILLS
ATLANTA	S102328701	ATLANTA CITY WATER & SEWAGE	JOHN A WHITE CITY PARK		SPILLS
ATLANTA	S104885224	CITY OF ATLANTA	JOHSON RD		SPILLS
ATLANTA	1011461588	KIPP WEST ATLANTA YOUNG SCHOLARS ACADEMY	80 JOSEPH T LOWERY BLVD	30314	FINDS
ATLANTA	S104885069	CITY OF ATLANTA	3258 KALOMARISK ST SE		SPILLS
ATLANTA	S104885505	CITY OF ATLANTA	3258 KALOMARISK ST SE		SPILLS
ATLANTA	S102272736	CITY OF ATLANTA	4115 KANOLA SW		SPILLS
ATLANTA	S103538386	ATLANTA SEWER DEPARTMENT	300 KATE ST NW		SPILLS

FOCUS MAP 6 ORPHAN SUMMARY

City	EDR ID	Site Name	Site Address	Zip	Database(s)
ATLANTA	S104884938	CITY OF ATLANTA	1434 KENNELWORTH SW		SPILLS
ATLANTA	S102230538	ATLANTA SEWER DEPT	1434 KENWORTH DR		SPILLS
ATLANTA	S102601466	CITY OF ATLANTA P.W.	KNOX ST		SPILLS
ATLANTA	S102329120	ATLANTA CITY SEWER	732 KNOX ST		SPILLS
ATLANTA	S104885254	CITY OF ATLANTA P.W.	KNOX ST		SPILLS
ATLANTA	1009218876	VIRGINIA CAROLINA CHEMICAL (VCC)-ATLANTA	1631 LAFRANCE ST		CERCLIS
ATLANTA	S104874034	ATLANTA SEWER DEPT.	LAKEWOOD AVE AND MACON DR		SPILLS
ATLANTA	S104885225	CITY OF ATLANTA	25 LANDRUM APTS BLDG		SPILLS
ATLANTA	S104885165	CITY OF ATLANTA	820 LARS MAR DR		SPILLS
ATLANTA	S104252689	ATLANTA SEWER DEPT	LAVENDER DR		SPILLS
ATLANTA	S109504865	CLARK ATLANTA UNIVERSITY	260 LEE ST	30314	LUST
ATLANTA	U004141563	CLARK ATLANTA UNIVERSITY	260 LEE ST	30314	UST
ATLANTA	S103539793	ATLANTA SEWER DEPT	2375 LEELAY LN		SPILLS
ATLANTA	S104885227	CITY OF ATLANTA	LEENA ST & ALLEY STREET - AT WASHINGTON PARK		SPILLS
ATLANTA	S103539188	ATLANTA SEWER DEPT	2375 LEIA LN		SPILLS
ATLANTA	S104885489	CITY OF ATLANTA	2413 LELIA LN		SPILLS
ATLANTA	S104888918	CITY OF ATLANTA	2413 LELIA LN		SPILLS
ATLANTA	S104885459	CITY OF ATLANTA	1325 LENNOX CIR		SPILLS
ATLANTA	S104001297	ATLANTA SEWER DEPT	3200 LENNOX RD		SPILLS
ATLANTA	S104888975	CITY OF ATLANTA	1325 LENNOX CIR		SPILLS
ATLANTA	S101531020	ATLANTA WATER & SEWAGE	LENOX RD		SPILLS
ATLANTA	S104885228	CITY OF ATLANTA	LENOX RD AT LENOX RD		SPILLS
ATLANTA	S104548309	ATLANTA SEWER DEPT	2791 LENOX RDNE		SPILLS
ATLANTA	S104888929	CITY OF ATLANTA	900 LEWIS ST		SPILLS
ATLANTA	S104885006	CITY OF ATLANTA	2372 LILAC LN SE		SPILLS
ATLANTA	S107667290	LEON BENTON INERT LANDFILL	3911 LINCOLN JONES RD		SWF/LF
ATLANTA	S108896381	CITY OF ATLANTA	405 LINDBERG AVE		SPILLS
ATLANTA	S104885229	CITY OF ATLANTA	LINGBURGH & ADINA DR		SPILLS
ATLANTA	S102918417	ATLANTA SEWER DEPT	633 LOCHMONT CIR		SPILLS
ATLANTA	S107666092	D.C. WOODLEY AND ASSOC., INC. INERT	2748 LOGAN CIR		SWF/LF
ATLANTA	S107666782	JOHN WIELAND HOMES INERT LANDFILL	LOT 28A REGENCY PARK S & D 340 REGENCY CREST CT		SWF/LF
ATLANTA	S104885166	CITY OF ATLANTA	823 LULWATER RD		SPILLS
ATLANTA	S104885115	CITY OF ATLANTA	3884 LXU RD NE		SPILLS
ATLANTA	S104885155	CITY OF ATLANTA	703 MAC WILLIAMS AVE		SPILLS
ATLANTA	S104874148	ATLANTA SEWER DEPT.	150 MARIETTA BLVD		SPILLS
ATLANTA	S104885058	CITY OF ATLANTA	3112 MARN RD		SPILLS
ATLANTA	S104001069	ATLANTA SEWER DEPT.	3760 MARTIN LUTHER KING DR AT BOLTO RD		SPILLS
ATLANTA	S101530843	CITY OF ATLANTA SEWER	MARTIN LUTHER KING TALKURST		SPILLS
ATLANTA	S104550851	RENTRITE PROPERTY	4220 MARTIN LUTHER KING JR DR		SHWS
ATLANTA	S101531127	CITY OF ATLANTA SEWER DEPT	MASTERSON DR & PTREE		SPILLS
ATLANTA	S103539720	ATLANTA SEWER DEPT	732 MAX DR SE		SPILLS
ATLANTA	1012174384	ATLANTA GAS LIGHT CO	1350 MAYSON TURNER RD NW	30314	DOT OPS
ATLANTA	S104252801	ATLANTA SEWER DEPT.	1400 MCCOY RD SE		SPILLS
ATLANTA	S103538725	UST ATLANTA	MCDONOUGH BLVD		SPILLS
ATLANTA	S104874041	ATLANTA SEWER DEPT.	MCWILLIAMS RD SE		SPILLS
ATLANTA	S107666281	GABLES RESIDENTIAL	2605 MEADOW CHURCH RD		SWF/LF
ATLANTA	S104874173	ATLANTA SEWER DEPT	W MEATH AT STOKES AVE		SPILLS

FOCUS MAP 6 ORPHAN SUMMARY

City	EDR ID	Site Name	Site Address	Zip	Database(s)
ATLANTA	S104874074	ATLANTA TRAILER CITY	1780 METROPOLITAN BLVD		SPILLS
ATLANTA	S103539723	ATLANTA SEWER DEPT	1780 METROPOLITAN PARK		SPILLS
ATLANTA	S101531128	CITY OF ATLANTA SEWER DEPT	1164 MILANDER DR		SPILLS
ATLANTA	S102918470	ATLANTA SEWER DEPT	MILLERS DR & FORT MACPHERSON		SPILLS
ATLANTA	S107780974	CORRIDOR BELTLINE PROPERTY	MONROE DRIVE 10TH ST		INST CONTROL, BROWNFIELDS
ATLANTA	S108896498	CITY OF ATLANTA POTW	1476 MONROE DR		SPILLS
ATLANTA	S108896294	ATLANTA FLEET MAINTENANCE	MORELAND AVE		SPILLS
ATLANTA	S109571866	APAC/GA - DONZI LN PH 5A (L)	ES MORELAND AVE		SWF/LF
ATLANTA	S109571867	APAC/GA - DONZI LN PH 5B (L)	ES MORELAND AVE		SWF/LF
ATLANTA	S104884995	CITY OF ATLANTA	2236 MOTROL AVE		SPILLS
ATLANTA	S103539703	ATLANTA SEWER DEPT	2167 MOUNT PERERREN		SPILLS
ATLANTA	S104885064	CITY OF ATLANTA	3233 MOUNT GILLEAD RD		SPILLS
ATLANTA	S104874149	ATLANTA SEWER DEPT.	3233 MOUNT GILGAD RD		SPILLS
ATLANTA	S102601345	ATLANTA SEWER DEPT	622 MURRY AVE		SPILLS
ATLANTA	S104884736	ATLANTA SEWER DEPT	622 MURRY AVE		SPILLS
ATLANTA	S104874194	ATLANTA SEWER DEPT	1036 NATHAN DR		SPILLS
ATLANTA	1003867887		NEAR WESTVIEW CEMETERY	30310	CERC-NFRAP
ATLANTA	S104885232	CITY OF ATLANTA	NEW ST NE		SPILLS
ATLANTA	S107667896	THE WESTVIEW CEMETERY,INC. N.LAKE P	NLAKE PALMYRA		SWF/LF
ATLANTA	S104252803	ATLANTA SEWER DEPT.	NORFLEET RD		SPILLS
ATLANTA	S104885553	CITY OF ATLANTA	NORTHSIDE DR & PEACHTREE CREEK		SPILLS
ATLANTA	S103538468	CITY OF ATLANTA W&S	NORTHSIDE DR		SPILLS
ATLANTA	S103538464	CITY OF ATLANTA W&S	NORTHSIDE DR		SPILLS
ATLANTA	S104888954	CITY OF ATLANTA	NORTHSIDE DR & PEACHTREE CREEK		SPILLS
ATLANTA	1011087759	ATLANTA GAS LIGHT CO	964 OAK ST SW	30310	DOT OPS
ATLANTA	S104548166	ATLANTA SEWER DEPT.	3191 OAK CLIFF DR		SPILLS
ATLANTA	S104001298	ATLANTA SEWER DEPT	244 OAK CLIFF RD		SPILLS
ATLANTA	S107666093	D.C. WOODLEY AND ASSOC., INC. INERT	OAKHILL PL		SWF/LF
ATLANTA	S104884746	ATLANTA SEWER DEPT	N OF CUSTARD		SPILLS
ATLANTA	S102601256	ATLANTA SEWER DEPT	N OF CUSTARD WEST OF WOODLAND		SPILLS
ATLANTA	S107666186	EDWARD BAKER-BROWNS MILL ROAD INE	OFF BROWNS MILL RD		SWF/LF
ATLANTA	S107667875	T&L ENTERPRISES INERT LANDFILL	RD OFF & SR9		SWF/LF
ATLANTA	S101897926	CITY OF ATLANTA SEWER DEPT.	400 OLD IRVING RD		SPILLS
ATLANTA	S102230578	ATLANTA WATER AND SEWAGE	OLD IVY RD		SPILLS
ATLANTA	S104874151	ATLANTA SEWER DEPT.	OLD ROCKDALE ST		SPILLS
ATLANTA	S104885235	CITY OF ATLANTA	OLD VALLEY RD & WRIGHT AVE		SPILLS
ATLANTA	S103539781	ATLANTA SEWER DEPT	N ON		SPILLS
ATLANTA	S104885236	CITY OF ATLANTA	ORME PARK BROOKRIDGE DR & AMSTERDAM AVE		SPILLS
ATLANTA	S101530830	CITY OF ATLANTA WATER & SEWER	OVIDA CIR SW		SPILLS
ATLANTA	S103539719	ATLANTA SEWER DEPT	3310 PACER VALLEY RD		SPILLS
ATLANTA	S104252687	ATLANTA SEWER DEPT.	E PACES AT LENOX RD		SPILLS
ATLANTA	S102328737	ATLANTA WATER & SEWER	131 PAHLIA AVE		SPILLS
ATLANTA	S103538914	ATLANTA SEWER DEPT	4659 PALL PINE DR		SPILLS
ATLANTA	S104888922	CITY OF ATLANTA	962 PANTHER RD NE		SPILLS
ATLANTA	S104885539	CITY OF ATLANTA	962 PANTHER RD NE		SPILLS
ATLANTA	S104548159	ATLANTA SEWER DEPT.	614 PARAZON WAY		SPILLS
ATLANTA	S102601097	ATLANTA SEWER DEPT	3132 PARIS AVE NW		SPILLS

FOCUS MAP 6 ORPHAN SUMMARY

City	EDR ID	Site Name	Site Address	Zip	Database(s)
ATLANTA	S102230710	ATLANTA SEWER DEPT	PARKSIDE DRIVE PARK		SPILLS
ATLANTA	S102230524	ATLANTA SEWER DEPT	2181 PEA RD SW		SPILLS
ATLANTA	S104548749	ATLANTA SEWER DEPT	2955 PEACHTRE RD		SPILLS
ATLANTA	S104885554	CITY OF ATLANTA	PEACHTREE CREEK		SPILLS
ATLANTA	S104885453	CITY OF ATLANTA	1167 PEACHTREE BATTLE AVENUE GOLF CRSE		SPILLS
ATLANTA	S104888966	CITY OF ATLANTA	1167 PEACHTREE BATTLE AVENUE GOLF CRSE		SPILLS
ATLANTA	S104885516	CITY OF ATLANTA	3950 PEACHTREE DUNWOODY NW		SPILLS
ATLANTA	S104888957	CITY OF ATLANTA	3950 PEACHTREE DUNWOODY NW		SPILLS
ATLANTA	S104884729	ATLANTA SEWER DEPT	2771 PEE RD		SPILLS
ATLANTA	S102601193	ATLANTA SEWER DEPT	2771 PEE RD		SPILLS
ATLANTA	S104874428	ATLANTA SEWER DEPT	3185 PENTER TRIAL SW		SPILLS
ATLANTA	S104885237	CITY OF ATLANTA	PERKISON PARK		SPILLS
ATLANTA	S107667275	LAND SERVICES INC. INERT LANDFILL	PERRY BLVD		SWF/LF
ATLANTA	S104885238	CITY OF ATLANTA	PEYTON & JACKSON PKY		SPILLS
ATLANTA	S108895498	BROCK CONSTRUCTION COMPANY INERT LA	PHASE II SUBDIVISION		SWF/LF
ATLANTA	S108895506	BROCK CONSTRUCTION COMPANY INERT LA	PHASE II SUBDIVISION		SWF/LF
ATLANTA	S108895497	BROCK CONSTRUCTION COMPANY INERT LA	PHASE II SUBDIVISION		SWF/LF
ATLANTA	S108895505	BROCK CONSTRUCTION COMPANY INERT LA	PHASE II SUBDIVISION		SWF/LF
ATLANTA	S107665846	BROCK CONSTRUCTION COMPANY INERT LA	PHASE II SUBDIVISION		SWF/LF
ATLANTA	S108895499	BROCK CONSTRUCTION COMPANY INERT LA	PHASE II SUBDIVISION		SWF/LF
ATLANTA	S108895503	BROCK CONSTRUCTION COMPANY INERT LA	PHASE II SUBDIVISION		SWF/LF
ATLANTA	S108895496	BROCK CONSTRUCTION COMPANY INERT LA	PHASE II SUBDIVISION		SWF/LF
ATLANTA	S108895501	BROCK CONSTRUCTION COMPANY INERT LA	PHASE II SUBDIVISION		SWF/LF
ATLANTA	S109495544	PIEDMONT BELTLINE STREET	PIEDMONT RD		BROWNFIELDS
ATLANTA	S102918098	ATLANTA SEWER DEPT	PIEDMONT & MONROE INTERSECTION		SPILLS
ATLANTA	S103539337	ATLANTA SEWER DEPT.	2642 PIEDMONT AVE		SPILLS
ATLANTA	S103538420	ATLANTA SEWER DEPT	3898 W PIER LN		SPILLS
ATLANTA	S102329159	ATLANTA SEWER DEPT	PIPE YARD AT INGLEWOOD & HILL ST		SPILLS
ATLANTA	S101528248	ATLANTA PUBLIC WORKS	1491 WEST PKY		SPILLS
ATLANTA	S101528492	ATLANTA WATER AND SEWAGE	1508 W PKY NW		SPILLS
ATLANTA	S102444394	CITY OF ATLANTA SEWER DEPT	876 PLAINSVILLE RD SE		SPILLS
ATLANTA	1011609582	ATLANTA PROCTOR CREEK/GREEN FERRY CSO	PROCTOR CREEK GREEN FERRY	30314	ICIS
ATLANTA	1010000960	ATLANTA CITY SCHOOL DIST.	210 PRYOR ST		FTTS
ATLANTA	S109508915	ATLANTA / RALPH D ABER BLDV -- OFCB	713 RALPH D ABERNATHY	30310	TIER 2
ATLANTA	1006779157		1211 RALPH DAVID ABERNATHY RD	30310	FINDS, LUST, UST
ATLANTA	S104001075	ATLANTA SEWER DEPT	1217 RED FERN		SPILLS
ATLANTA	S104885241	CITY OF ATLANTA	RED WINE RD		SPILLS
ATLANTA	S102273008	CITY OF ATLANTA	2574 RED VALLEY LN		SPILLS
ATLANTA	S103539285	ATLANTA SEWER DEPT	1012 REGENCY ST SW		SPILLS
ATLANTA	S104884908	CITY OF ATLANTA	1012 REGENCY ST SW		SPILLS
ATLANTA	S108895632	JOHN WIELAND HOMES, INC. INERT LAND	REGENCY PARK S & DLOT 31A CT		SWF/LF
ATLANTA	S108895629	JOHN WIELAND HOMES, INC. INERT LAND	REGENCY PARK S & DLOT 13A DR		SWF/LF
ATLANTA	S108895630	JOHN WIELAND HOMES, INC. INERT LAND	REGENCY PARK S & D LOT 33		SWF/LF
ATLANTA	S108895633	JOHN WIELAND HOMES, INC. INERT LAND	REGENCY PARK S & D LOT 5 DR		SWF/LF
ATLANTA	S108895631	JOHN WIELAND HOMES, INC. INERT LAND	REGENCY PARK S & DLOT 24A CT		SWF/LF
ATLANTA	S108895635	JOHN WIELAND HOMES, INC. INERT LAND	REGENCY PARK S & D LOT 16 DR		SWF/LF
ATLANTA	S107667086	JOHN WIELAND HOMES, INC. INERT LAND	REGENCY PARK S & D LOT 5 DR		SWF/LF

FOCUS MAP 6 ORPHAN SUMMARY

City	EDR ID	Site Name	Site Address	Zip	Database(s)
ATLANTA	S104884909	CITY OF ATLANTA	1012 REGENT ST SW	30310	SPILLS
ATLANTA	S102272967	CITY OF ATLANTA	1012 REGION ST		SPILLS
ATLANTA	S101644454	ATLANTA CITY SEWER	1012 REGIS ST SW		SPILLS
ATLANTA	S104874445	ATLANTA SEWER DEPT	RICE ST		SPILLS
ATLANTA	S102272977	CITY OF ATLANTA	RICE RD		SPILLS
ATLANTA	S104885043	CITY OF ATLANTA	2900 RICE ST NW		SPILLS
ATLANTA	S102918742	CITY OF ATLANTA W&S	RICKENBACKER ROAD AT RICKENBAC WAY		SPILLS
ATLANTA	S102272987	CITY OF ATLANTA	1941 RIDGE AVE SW		SPILLS
ATLANTA	A100329658	NEWBERRY ESTATE	AL ROBERTS RD & GORDON RD		AST
ATLANTA	S104884757	ATLANTA W&S	3482 ROCK HAVEN DR NE		SPILLS
ATLANTA	S101530839	CITY OF ATLANTA SEWAGE	3466 ROCK HAVEN CIRCLE OFF ROXBORO RD		SPILLS
ATLANTA	S104885084	CITY OF ATLANTA	3474 ROCKS BORO RD		SPILLS
ATLANTA	S103538699	CITY OF ATLANTA W&S	ROCKY FORD AT W TERRACE LN		SPILLS
ATLANTA	S104888852	CITY OF ATLANTA	900 ROISE ST		SPILLS
ATLANTA	S104252616	ATLANTA SEWER DEPT	ROSS ST & METROPOLITAN PKY		SPILLS
ATLANTA	S104252684	ATLANTA SEWER DEPT	ROSWELL RD & LANDO LAKE RD		SPILLS
ATLANTA	S104001245	ATLANTA SEWER DEPT.	ROXBORO RD & KINGSMART HALL APT		SPILLS
ATLANTA	S103539805	ATLANTA SEWER DEPT	ROXBORO RD		SPILLS
ATLANTA	S104885243	CITY OF ATLANTA	SEWAGE OUTFALL		SPILLS
ATLANTA	S104252812	ATLANTA SEWER DEPT	118 SHADY DALE AVE SE		SPILLS
ATLANTA	S102444377	ATLANTA GAS AND ELECTRIC	3317 SHAMBLEE TUCKER RD		SPILLS
ATLANTA	S102444330	CITY OF ATLANTA W&S	35385 SHAMROCK WAY		SPILLS
ATLANTA	S104885085	CITY OF ATLANTA	3520 SHARRON BROOK WAY		SPILLS
ATLANTA	S102601627	ATLANTA SEWER DEPT	SHAWL & PRYOR ROAD PERRY HOMES		SPILLS
ATLANTA	S104885244	CITY OF ATLANTA	SIDE INDUSTRIAL PARK		SPILLS
ATLANTA	S101897974	CITY OF ATLANTA	2275 SILTSON RD NW		SPILLS
ATLANTA	S107666359	HARTSFIELD ATLANTA INTERNATIONAL AI	SITE NO1		SWF/LF
ATLANTA	S104885168	CITY OF ATLANTA	878 SLOW CIR SE		SPILLS
ATLANTA	S104885245	CITY OF ATLANTA	SOUTHSIDE INDUSTRIAL PARK		SPILLS
ATLANTA	S104874043	ATLANTA SEWER DEPT.	SOUTHSIDE INDUSTRIAL PKWY AND CT		SPILLS
ATLANTA	S104888758	CITY OF ATLANTA	SPRING ST & PEACHTREE ST		SPILLS
ATLANTA	S104885555	CITY OF ATLANTA	SPRING ST & PEACHTREE ST		SPILLS
ATLANTA	S102272970	CITY OF ATLANTA	SPRINGDALE RD		SPILLS
ATLANTA	S104884734	ATLANTA SEWER DEPT	3604 N STARLIGHT RD NE		SPILLS
ATLANTA	S102601103	ATLANTA SEWER DEPT	3604 N STARLIGHT RD NE		SPILLS
ATLANTA	1004687569		5779 STATE BRIDGE RD		RCRA-NonGen, FINDS
ATLANTA	S102602178	ATLANTA CITY SEWER	1913 STEWART AVE		SPILLS
ATLANTA	S107749819	ATLANTA JR COLLEGE	1630 STEWART AVE	30310	AIRS
ATLANTA	S102602180	ATLANTA CITY SEWER	2100 STEWART AVE		SPILLS
ATLANTA	S102602368	ATLANTA CITY SEWER	3973 STOVAL TRCE		SPILLS
ATLANTA	S102602688	CITY OF ATLANTA WATER AND SEWAGE	3612 N STRADFORD RD		SPILLS
ATLANTA	S101526720	CITY OF ATLANTA WATER AND SEWER	4135 N STRAPLE		SPILLS
ATLANTA	S104885233	CITY OF ATLANTA	N STRATFORD RD NE		SPILLS
ATLANTA	S104252566	ATLANTA SEWER DEPT	2372 STRATHMORE CREEK		SPILLS
ATLANTA	S104000871	ATLANTA SEWER DEPT	2338 STRATMORE DR		SPILLS
ATLANTA	S101644703	CITY OF ATLANTA SEWER DEPT	1776 STREET		SPILLS
ATLANTA	S102602471	ATLANTA SEWER DEPT	978 STREET		SPILLS

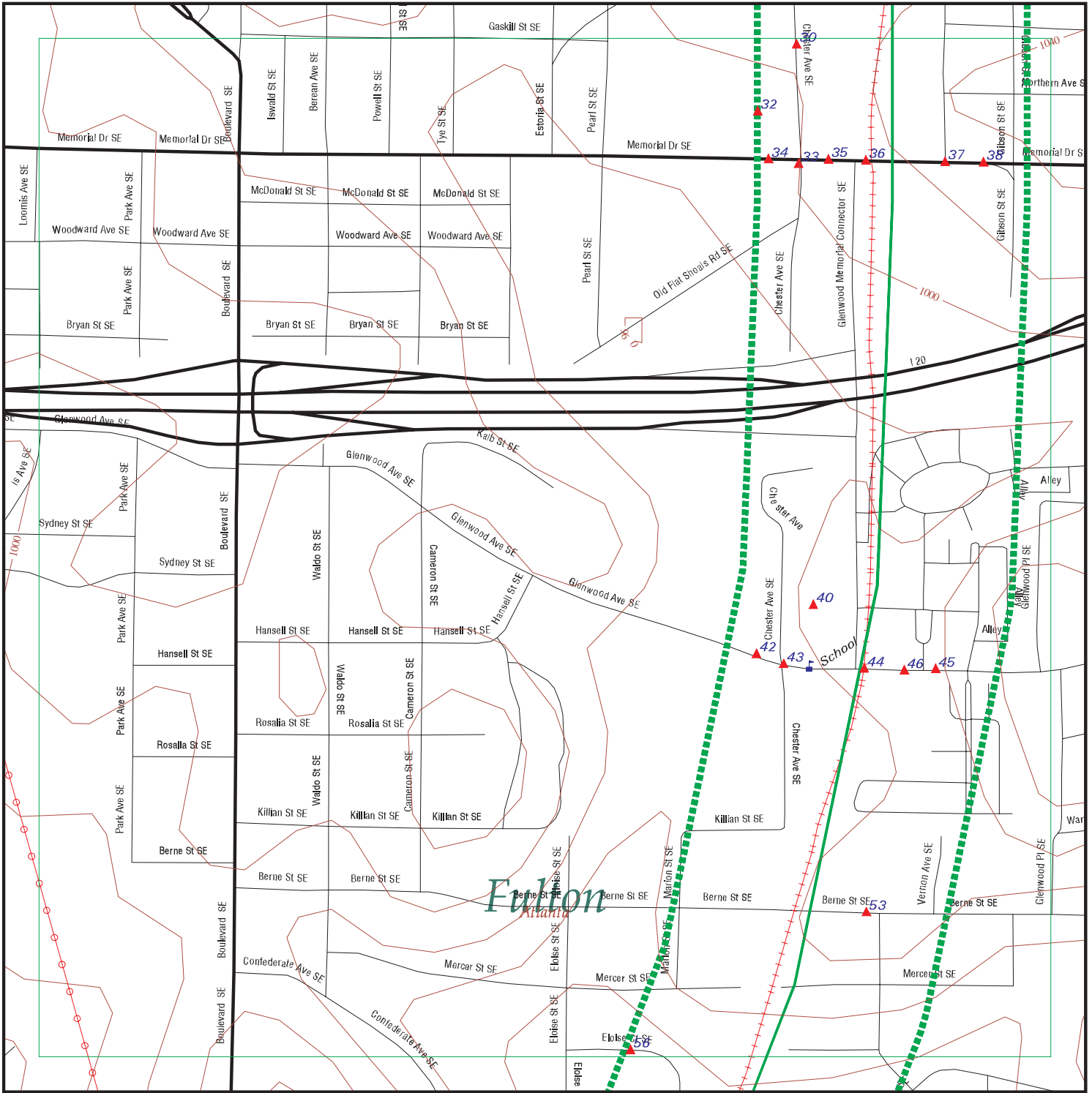
FOCUS MAP 6 ORPHAN SUMMARY

City	EDR ID	Site Name	Site Address	Zip	Database(s)
ATLANTA	S102444274	CITY OF ATLANTA WASTER & SEWER	238 SUAWANEE AVE NE		SPILLS
ATLANTA	S108895492	BROCK CONSTRUCTION COMPANY, INC.	SUMMERSET LANE SUMMERSET S & D LOT		SWF/LF
ATLANTA	S107665856	BROCK CONSTRUCTION COMPANY, INC.	SUMMERSET LANE SUMMERSET S & D LOT		SWF/LF
ATLANTA	S108895491	BROCK CONSTRUCTION COMPANY, INC.	SUMMERSET LANE SUMMERSET S & D LOT		SWF/LF
ATLANTA	S108895490	BROCK CONSTRUCTION COMPANY, INC.	SUMMERSET LANE SUMMERSET S & D LOT		SWF/LF
ATLANTA	S108895493	BROCK CONSTRUCTION COMPANY, INC.	SUMMERSET LANE SUMMERSET S & D LOT		SWF/LF
ATLANTA	S108895494	BROCK CONSTRUCTION COMPANY, INC.	SUMMERSET LANE SUMMERSET S & D LOT		SWF/LF
ATLANTA	S102273002	CITY OF ATLANTA	SUN RIDGE AVE		SPILLS
ATLANTA	S102918144	ATLANTA SEWER DEPT	SUN RIDGE AVE SE		SPILLS
ATLANTA	1012177869	BUS DOCTOR OF ATLANTA	1313 SYLVAN RD SW	30310	RCRA-CESQG
ATLANTA	1012077389	BUS DOCTOR OF ATLANTA	1313 SYLVAN RD SW	30310	FINDS
ATLANTA	S104885246	CITY OF ATLANTA	TANYARD CREEK		SPILLS
ATLANTA	S102273021	CITY OF ATLANTA	TERR W & GLYNWOOD		SPILLS
ATLANTA	S104548842	ATLANTA SEWER DEPT.	2333 TIGER FLOWER DR		SPILLS
ATLANTA	S104548312	ATLANTA SEWER DEPT	1786 TIGER FLOWERS DR NW	30314	SPILLS
ATLANTA	S102230743	ATLANTA SEWER SEPT	1449 TUSKEY PARK		SPILLS
ATLANTA	S102273010	CITY OF ATLANTA	UNDESCRIBED		SPILLS
ATLANTA	S102918074	ATLANTA SEWER DEPT	UNKNOWN LOCATION ?????		SPILLS
ATLANTA	S104885272	CITY OF ATLANTA WATER & SEWER DEPT	UTOY CREEK WPCP 2383 SW		SPILLS
ATLANTA	S104885556	CITY OF ATLANTA	UTOY CREEK		SPILLS
ATLANTA	S102601093	CITY OF ATLANTA WATER & SEWER DEPT	UTOY CREEK WPCP 2383 SW		SPILLS
ATLANTA	S104884953	CITY OF ATLANTA	1657 VAN FLICK ST SE		SPILLS
ATLANTA	S104884966	CITY OF ATLANTA	188 WALLACE ST NW		SPILLS
ATLANTA	S104001407	ATLANTA SEWER DEPT.	WATTS ST		SPILLS
ATLANTA	S104885247	CITY OF ATLANTA	WATTS ROAD OFF BANKHEAD HWY		SPILLS
ATLANTA	S104884974	CITY OF ATLANTA	1933 WELBORN DR		SPILLS
ATLANTA	S104884969	CITY OF ATLANTA	1906 WELBORN DR		SPILLS
ATLANTA	S104874391	ATLANTA SEWER DEPT	1916 WELL BORNE		SPILLS
ATLANTA	S104252808	ATLANTA SEWER DEPT.	WENDELL DR		SPILLS
ATLANTA	S104884923	CITY OF ATLANTA	1270 WESLEY PARK WAY		SPILLS
ATLANTA	S104884920	CITY OF ATLANTA	120 WESLEY RD		SPILLS
ATLANTA	S104885248	CITY OF ATLANTA	WESTLAKE DR & I 20		SPILLS
ATLANTA	S104884935	CITY OF ATLANTA	139 WESTLAKE AVE		SPILLS
ATLANTA	S104884764	ATLANTA W&S	W WESTLY RD		SPILLS
ATLANTA	S102602556	ATLANTA SEWER DEPT	137 WESTMINISTER DR		SPILLS
ATLANTA	S102444380	CITY OF ATLANTA W&S	1387 WESTVIEW DR SW	30310	SPILLS
ATLANTA	S104884761	ATLANTA W&S	515 WHIPPLE WAY NW		SPILLS
ATLANTA	S103539685	ATLANTA SEWER DEPT	3922 WHITATON DR		SPILLS
ATLANTA	S103538459	CITY OF ATLANTA W&S DEPT.	WHITE WATER MEED RD NW		SPILLS
ATLANTA	1009524472	SUN LABORATORIES INC OF ATLANTA	701 WHORON CIR SW		FTTS, HIST FTTS
ATLANTA	S104874210	ATLANTA SEWER DEPT	110 WIECA RD		SPILLS
ATLANTA	S102230812	ATLANTA WATER AND SEWAGE	WILDWOOD & LENOX PARK		SPILLS
ATLANTA	S104885250	CITY OF ATLANTA	WILL DR		SPILLS
ATLANTA	S102918174	ATLANTA W & S	403 MC WILLIAMS		SPILLS
ATLANTA	S104885117	CITY OF ATLANTA	3900 WILLINGTON DR NE		SPILLS
ATLANTA	S104548638	ATLANTA SEWER DEPT.	1571 WILLOW ST NW		SPILLS
ATLANTA	S104885015	CITY OF ATLANTA	2436 WILSON AVE		SPILLS

FOCUS MAP 6 ORPHAN SUMMARY

City	EDR ID	Site Name	Site Address	Zip	Database(s)
ATLANTA	S104885174	CITY OF ATLANTA	915 WINDHAM PARK NE		SPILLS
ATLANTA	S107667507	OGLETHORPE UNIVERSITY WINDSOR PKWY	WINDSOR PARKWAY HERMANCE DR		SWF/LF
ATLANTA	S104874294	ATLANTA SEWER DEPT	1860 WINDY MILL RD NE		SPILLS
ATLANTA	S104884973	CITY OF ATLANTA	1915 WINTER PARK DR		SPILLS
ATLANTA	S102272971	CITY OF ATLANTA	1915 WINTERS PARK DR		SPILLS
ATLANTA	S104885457	CITY OF ATLANTA	1263 WITCHITA DR		SPILLS
ATLANTA	S104888969	CITY OF ATLANTA	1263 WITCHITA DR		SPILLS
ATLANTA	S104874327	ATLANTA SEWER DEPT	233 WOMACK DR		SPILLS
ATLANTA	S101705481	ATLANTA SEWER DEPT	3400 WOODALL RD		SPILLS
ATLANTA	S101526698	ATLANTA WATER AND SEWAGE	WOODBINE AVE AT WOODBINE CIR SW		SPILLS
ATLANTA	S104888919	CITY OF ATLANTA	1571 WOODLAND ST NW		SPILLS
ATLANTA	S104885467	CITY OF ATLANTA	1571 WOODLAND ST NW		SPILLS
ATLANTA	S101526600	CITY OF ATLANTA	WOODLAND AVE & CREEK		SPILLS
ATLANTA	S104885252	CITY OF ATLANTA	WOODS DR NW		SPILLS
ATLANTA	S102601630	ATLANTA SEWER DEPT	WOODWARD WAY & WOODMORE DR		SPILLS
ATLANTA	S104884749	ATLANTA SEWER DEPT	WOODWARD WAY & WOODMORE DR		SPILLS
ATLANTA	S104885558	CITY OF ATLANTA	WOODWARD WAY		SPILLS
ATLANTA	S104885253	CITY OF ATLANTA	WOODWARD WAY		SPILLS
ATLANTA	S104885051	CITY OF ATLANTA	30 W WUAHAM		SPILLS
FULTON COUNTY	M300006590	VULCAN MATERIALS CO.	RED OAK QUARRY (#025)		MINES
FULTON COUNTY	S107666367	HEDGEWOOD PROPERTIES	12225 STEVENS CREEK CT; LOT 18 STEVENS CREEK SUBDI		SWF/LF

Focus Map 7

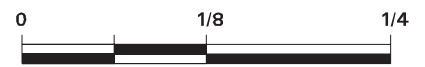


EDR DataMap® - Environmental Atlas

Atlanta Beltline

Legend

- | | | | | |
|--------------------|-------------------------|-------------|-------------------|---------------------|
| Roads | Waterways | Powerlines | Water | Listed Sites |
| Major Roads | Railroads | Pipelines | Superfund Sites | Sensitive Receptors |
| Contour Lines | Study Boundary | Fault Lines | Federal DOD Sites | |
| 100-Yr Flood Zones | Indian Reservations BIA | | | |



Scale in Miles

FOCUS MAP 7 SUMMARY

<u>Database</u>	<u>Total Plotted</u>
<u>FEDERAL RECORDS</u>	
NPL	0
Proposed NPL	0
Delisted NPL	0
NPL LIENS	0
CERCLIS	0
CERC-NFRAP	0
LIENS 2	0
CORRACTS	0
RCRA-TSDF	0
RCRA-LQG	0
RCRA-SQG	0
RCRA-CESQG	3
RCRA-NonGen	3
US ENG CONTROLS	0
US INST CONTROL	0
ERNS	2
HMIRS	0
DOT OPS	0
US CDL	0
US BROWNFIELDS	0
DOD	0
FUDS	0
LUCIS	0
CONSENT	0
ROD	0
UMTRA	0
DEBRIS REGION 9	0
ODI	0
MINES	0
TRIS	1
TSCA	0
FTTS	0
HIST FTTS	1
SSTS	0
ICIS	0
PADS	0
MLTS	0
RADINFO	0
FINDS	11
RAATS	0
US HIST CDL	0
COAL ASH EPA	0
SCRD DRYCLEANERS	0
PCB TRANSFORMER	0
FEDERAL FACILITY	0
COAL ASH DOE	0
FEMA UST	0
<u>STATE AND LOCAL RECORDS</u>	
SHWS	0

FOCUS MAP 7 SUMMARY

<u>Database</u>	<u>Total Plotted</u>
GA NON-HSI	4
SWF/LF	0
NPDES	0
HIST LF	0
LUST	6
UST	12
DEL SHWS	0
AST	1
SPILLS	3
INST CONTROL	0
DRYCLEANERS	1
BROWNFIELDS	3
AIRS	5
TIER 2	3
COAL ASH	0
 <u>TRIBAL RECORDS</u>	
INDIAN RESERV	0
INDIAN ODI	0
INDIAN LUST	0
INDIAN UST	0
INDIAN VCP	0
 <u>EDR PROPRIETARY RECORDS</u>	
Manufactured Gas Plants	0

NOTES:

Sites may be listed in more than one database

MAP FINDINGS
FOCUS MAP 7

Map ID	Site	Database(s)	EPA ID Number
30	MALONE DISPLAYS INC 215 CHESTER AVE SE ATLANTA, GA 30316 UST: Facility: Facility Id: 9060065 Facility Status: Closed Facility Type: Commercial Contact Id: 10056 Owner Name: MALONE DISPLAYS INC Owner Address: 215 CHESTER AVE SE Owner City: ATLANTA Owner State: GA Owner Zip: 30316 Owner City,St,Zip: ATLANTA, GA 30316 Owner Telephone: 404-522-0438 District: PIRT 3 Tank ID: 1 Status Date: 2/15/1990 Status: Removed From Ground Product1: Gas Material: Bare Steel Capacity: 10000 Pipe Material: Galvanized Steel Pipe Type: Not Marked Overfill Protection: Not reported Overfill Installed: Not reported Tank Exempt From Spill: Not reported Spill Date: Not reported	UST	U001491361 N/A
30	CHESTER AVENUE SITE 225 CHESTER AVENUE ATLANTA, GA 30316 NON-HSI: Latitude: 33.746667 Longitude: 84.358611 Ground Water Pathway Score: 4.88 On-Site Pathway Score: 0.00 Report Date: Apr-06 Contamination: trichloroethylene	GA NON-HSI	S107668149 N/A
32	824 AND 846 MEMORIAL DRIVE 824 AND 846 MEMORIAL DR. ATLANTA, GA BROWNFIELD: Type: N-HSI Type 2: Response Actions (Non-HSI and HSI Properties) Cleanup Plan Date: 5/4/2007 Cleanup Completed: 3/18/2008 Acreage: 4.064 Risk: Residential Restricted: No	BROWNFIELDS	S108517874 N/A

MAP FINDINGS
FOCUS MAP 7

Map ID	Site	Database(s)	EPA ID Number
33	TIRE MOUNTAIN 269 CHESTER AVENUE ATLANTA, GA 30316	GA NON-HSI BROWNFIELDS	S108118639 N/A
	NON-HSI: Latitude: 34.746944 Longitude: 84.358889 Ground Water Pathway Score: 3.25 On-Site Pathway Score: 0.00 Report Date: Jan-08 Contamination: 1,1-dichloroethene Latitude: 33.756944 Longitude: 84.358889 Ground Water Pathway Score: 2.44 On-Site Pathway Score: 5.56 Report Date: Jul-06 Contamination: Trichloroethene BROWNFIELD: Type: N-HSI Type 2: Response Actions (Non-HSI and HSI Properties) Cleanup Plan Date: 7/14/2006 Cleanup Completed: 08/08/2007 Acreage: 1.25 Risk: Non-Residential Restricted: No		
33	BST/CHESTER AVE SOC F1169\CENTRA 248 CHESTER AVE SE ATLANTA, GA 30316	LUST UST	U001478705 N/A
	LUST: Facility ID: 00601047 Leak ID: 1 Description: Confirmed Release Received Cleanup Status: NFA - No Further Action Date Received: 9/28/1993 Project Officer: Brock,Gina UST: Facility: Facility Id: 601047 Facility Status: Closed Facility Type: Utilities Contact Id: 115 Owner Name: BELLSOUTH TELECOMMUNICATIONS Owner Address: 440 WALKER ST Owner City: AUGUSTA Owner State: GA Owner Zip: 30910 Owner City,St,Zip: AUGUSTA, GA 30910 Owner Telephone: 706-869-0666 District: PIRT 3 Tank ID: 1 Status Date: 9/23/1993		

MAP FINDINGS
FOCUS MAP 7

Map ID Site Database(s) EPA ID Number

BST/CHESTER AVE SOC F1169\CENTRA (Continued)

U001478705

Status: Removed From Ground
Product1: Gas
Material: Cathodically Protected Steel
Capacity: 12000
Pipe Material: Fiberglass Reinforced Plastic
Pipe Type: Pressure
Overfill Protection: Not reported
Overfill Installed: Not reported
Tank Exempt From Spill: Not reported
Spill Date: Not reported

Tank ID: 2
Status Date: 2/7/1992
Status: Removed From Ground
Product1: Diesel
Material: Bare Steel
Capacity: 7500
Pipe Material: Unknown
Pipe Type: Suction: Valve At The Tank
Overfill Protection: Not reported
Overfill Installed: Not reported
Tank Exempt From Spill: Not reported
Spill Date: Not reported

33

BST ATLNACA F1169
248 CHESTER AVE
ATLANTA, GA 30316

RCRA-NonGen 1007118350
GAR000001529

RCRA-NonGen:
Date form received by agency: 06/13/2007
Facility name: BST ATLNACA F1169
Facility address: 248 CHESTER AVE
ATLANTA, GA 30316
EPA ID: GAR000001529
Mailing address: RED TOP RD
MACCLENNY, FL 32063
Contact: DEBBIE G ALBERT
Contact address: RED TOP RD
MACCLENNY, FL 32063
Contact country: US
Contact telephone: (706) 869-0666
Contact email: Not reported
EPA Region: 04
Land type: Private
Classification: Non-Generator
Description: Handler: Non-Generators do not presently generate hazardous waste

Owner/Operator Summary:
Owner/operator name: BELL SOUTH
Owner/operator address: PEACHTREE ST NE
ATLANTA, GA 30375
Owner/operator country: US
Owner/operator telephone: Not reported
Legal status: Private
Owner/Operator Type: Owner
Owner/Op start date: 12/31/1982

MAP FINDINGS
FOCUS MAP 7

Map ID Site Database(s) EPA ID Number

BST ATLNAGACA F1169 (Continued)

1007118350

Owner/Op end date: Not reported

Owner/operator name: BELL SOUTH

Owner/operator address: Not reported
Not reported

Owner/operator country: US

Owner/operator telephone: Not reported

Legal status: Private

Owner/Operator Type: Operator

Owner/Op start date: 12/31/1982

Owner/Op end date: Not reported

Handler Activities Summary:

U.S. importer of hazardous waste: No
Mixed waste (haz. and radioactive): No
Recycler of hazardous waste: No
Transporter of hazardous waste: No
Treater, storer or disposer of HW: No
Underground injection activity: No
On-site burner exemption: No
Furnace exemption: No
Used oil fuel burner: No
Used oil processor: No
User oil refiner: No
Used oil fuel marketer to burner: No
Used oil Specification marketer: No
Used oil transfer facility: No
Used oil transporter: No
Off-site waste receiver: Commercial status unknown

Universal Waste Summary:

Waste type: Batteries
Accumulated waste on-site: Yes
Generated waste on-site: Not reported

Waste type: Lamps
Accumulated waste on-site: Yes
Generated waste on-site: Not reported

Historical Generators:

Date form received by agency: 09/06/2006
Facility name: BST ATLNAGACA F1169
Classification: Small Quantity Generator

Date form received by agency: 07/31/2006
Facility name: BST ATLNAGACA F1169
Site name: BST ATLNAGACA F1169
Classification: Large Quantity Generator

Date form received by agency: 07/24/2006
Facility name: BST ATLNAGACA F1169
Site name: BST ATLNAGACA F1169
Classification: Large Quantity Generator

Date form received by agency: 06/29/2004
Facility name: BST ATLNAGACA F1169

MAP FINDINGS
FOCUS MAP 7

Map ID Site Database(s) EPA ID Number

BST ATLNAGACA F1169 (Continued)

1007118350

Site name: BST ATLNAGACA F1169
Classification: Small Quantity Generator

Date form received by agency: 02/19/2004
Facility name: BST ATLNAGACA F1169
Site name: BST ATLNAGACA F1169
Classification: Large Quantity Generator

Date form received by agency: 01/28/2002
Facility name: BST ATLNAGACA F1169
Site name: BST ATLNAGACA F1169
Classification: Large Quantity Generator

Date form received by agency: 03/28/2001
Facility name: BST ATLNAGACA F1169
Site name: BST ATLNAGACA F1169
Classification: Large Quantity Generator

Date form received by agency: 03/27/2001
Facility name: BST ATLNAGACA F1169
Site name: BST ATLNAGACA F1169
Classification: Large Quantity Generator

Date form received by agency: 04/18/2000
Facility name: BST ATLNAGACA F1169
Site name: BST ATLNAGACA F1169
Classification: Large Quantity Generator

Date form received by agency: 12/10/1998
Facility name: BST ATLNAGACA F1169
Site name: BST ATLNAGACA F1169
Classification: Large Quantity Generator

Hazardous Waste Summary:
Waste code: D008
Waste name: LEAD

Violation Status: No violations found

Evaluation Action Summary:
Evaluation date: 04/03/2009
Evaluation: FOCUSED COMPLIANCE INSPECTION
Area of violation: Not reported
Date achieved compliance: Not reported
Evaluation lead agency: State

Evaluation date: 10/28/2003
Evaluation: FOCUSED COMPLIANCE INSPECTION
Area of violation: Not reported
Date achieved compliance: Not reported
Evaluation lead agency: State

Evaluation date: 10/28/2003
Evaluation: COMPLIANCE EVALUATION INSPECTION ON-SITE
Area of violation: Not reported
Date achieved compliance: Not reported

MAP FINDINGS
FOCUS MAP 7

Map ID	Site	Database(s)	EPA ID Number
	BST ATLNAGACA F1169 (Continued)		1007118350
	Evaluation lead agency: State		
	Evaluation date: 10/29/2002		
	Evaluation: FOCUSED COMPLIANCE INSPECTION		
	Area of violation: Not reported		
	Date achieved compliance: Not reported		
	Evaluation lead agency: State		
	Evaluation date: 10/29/2002		
	Evaluation: COMPLIANCE EVALUATION INSPECTION ON-SITE		
	Area of violation: Not reported		
	Date achieved compliance: Not reported		
	Evaluation lead agency: State		
	Evaluation date: 10/29/2001		
	Evaluation: COMPLIANCE EVALUATION INSPECTION ON-SITE		
	Area of violation: Not reported		
	Date achieved compliance: Not reported		
	Evaluation lead agency: State		
	Evaluation date: 10/29/2001		
	Evaluation: FOCUSED COMPLIANCE INSPECTION		
	Area of violation: Not reported		
	Date achieved compliance: Not reported		
	Evaluation lead agency: State		
	Evaluation date: 02/13/2001		
	Evaluation: COMPLIANCE EVALUATION INSPECTION ON-SITE		
	Area of violation: Not reported		
	Date achieved compliance: Not reported		
	Evaluation lead agency: State		
	Evaluation date: 02/13/2001		
	Evaluation: FOCUSED COMPLIANCE INSPECTION		
	Area of violation: Not reported		
	Date achieved compliance: Not reported		
	Evaluation lead agency: State		
	Evaluation date: 07/02/1998		
	Evaluation: NON-FINANCIAL RECORD REVIEW		
	Area of violation: Not reported		
	Date achieved compliance: Not reported		
	Evaluation lead agency: State		

33	BST ATLNAGACA F1169 248 CHESTER AVE ATLANTA, GA 30316	FINDS	1010429078 N/A
-----------	--	--------------	---------------------------

FINDS:

Registry ID: 110032747598

Environmental Interest/Information System

RCRAInfo is a national information system that supports the Resource Conservation and Recovery Act (RCRA) program through the tracking of events and activities related to facilities that generate, transport, and treat, store, or dispose of hazardous waste. RCRAInfo allows RCRA program staff to track the notification, permit, compliance, and corrective action activities required under RCRA.

MAP FINDINGS
FOCUS MAP 7

Map ID	Site	Database(s)	EPA ID Number
33	<p>SOUTHERN BELL MAINT FACILITY/SOC 248 CHESTER AVE ATLANTA, GA 30316</p> <p>UST:</p> <p>Facility:</p> <p>Facility Id: 9060352 Facility Status: Closed Facility Type: Utilities Contact Id: 115 Owner Name: BELLSOUTH TELECOMMUNICATIONS Owner Address: 440 WALKER ST Owner City: AUGUSTA Owner State: GA Owner Zip: 30910 Owner City,St,Zip: AUGUSTA, GA 30910 Owner Telephone: 706-869-0666 District: PIRT 3</p> <p>Tank ID: 1 Status Date: 3/19/1992 Status: Removed From Ground Product1: Diesel Material: Not Marked/Unknown Capacity: 7500 Pipe Material: Not Marked Pipe Type: Not Marked Overfill Protection: Not reported Overfill Installed: Not reported Tank Exempt From Spill: Not reported Spill Date: Not reported</p>	UST	U003006002 N/A
33	<p>POLAR BOY INC 266 CHESTER AVE SE ATLANTA, GA 30316</p> <p>UST:</p> <p>Facility:</p> <p>Facility Id: 601245 Facility Status: Closed Facility Type: Commercial Contact Id: 1844 Owner Name: UNOCAL CORPORATION Owner Address: PO BOX 4147 Owner City: ATLANTA Owner State: GA Owner Zip: 30302 Owner City,St,Zip: ATLANTA, GA 30302 Owner Telephone: 770-321-7600 District: PIRT 3</p> <p>Tank ID: 1 Status Date: 9/22/1988 Status: Removed From Ground Product1: Gas Material: Bare Steel Capacity: 2000</p>	UST	U001478868 N/A

MAP FINDINGS
FOCUS MAP 7

Map ID Site Database(s) EPA ID Number

POLAR BOY INC (Continued)

U001478868

Pipe Material: Galvanized Steel
 Pipe Type: Not Marked
 Overfill Protection: Not reported
 Overfill Installed: Not reported
 Tank Exempt From Spill: Not reported
 Spill Date: Not reported

34

**833 MEMORIAL DR SE
ATLANTA, GA**

**SPILLS S105899717
N/A**

SPILLS:

CTS Number: 22648
 Spill Number: Not reported
 UN Number: Not reported
 UN Number 2: Not reported
 Report Number: Not reported
 Report Date: Not reported
 Report Time: Not reported
 Spill Date: Not reported
 Spill Time: Not reported
 Incident Type: Not reported
 Material Involved: Not reported
 Quantity: Not reported
 Phase: Not reported
 Radioactive: Not reported
 Waterway Impctd: Not reported
 Evacuation: Not reported
 Caller: Not reported
 Organization: Not reported
 Orgn. Phone: Not reported
 Emergency Units: Not reported
 Responsible Prty: PARMALAT
 RP Contact: Not reported
 RP Address: Not reported
 RP Phone: Not reported
 RP City: Not reported
 Action Code: Not reported
 Action: Not reported
 Investigator: Not reported
 EOC Operator: Not reported
 Time EOC Notifd: Not reported
 Time Dispatched: Not reported
 Complaint Code: Not reported
 Complaint ID: Not reported
 Complaint Referred: Not reported
 Report Sum: Not reported
 At: Not reported
 DDO: Not reported
 Date Recieved: 12-Jun-03
 Referred: Not reported
 Substance: Not reported
 Location: Not reported
 Source: Not reported
 Details: Not reported
 Additional Info: Not reported
 Incident Type: Not reported
 Incident: ERT 061203-02 APPROXIMATELY 4000 LB ANHYDROUS AMMONIA RELEASE DUE TO

MAP FINDINGS
FOCUS MAP 7

Map ID Site Database(s) EPA ID Number

(Continued)

S105899717

A VERY SLOW RELEASE DUE TO A CONDENSOR FAILURE. THE RELEASE TO THE ATMOSPHERE WAS MINIMAL HOWEVER.

CTS Number:	24941
Spill Number:	Not reported
UN Number:	Not reported
UN Number 2:	Not reported
Report Number:	Not reported
Report Date:	Not reported
Report Time:	Not reported
Spill Date:	Not reported
Spill Time:	Not reported
Incident Type:	Not reported
Material Involved:	Not reported
Quantity:	Not reported
Phase:	Not reported
Radioactive:	Not reported
Waterway Impctd:	Not reported
Evacuation:	Not reported
Caller:	Not reported
Organization:	Not reported
Orgn. Phone:	Not reported
Emergency Units:	Not reported
Responsible Prty:	PARMALAT
RP Contact:	Not reported
RP Address:	Not reported
RP Phone:	Not reported
RP City:	Not reported
Action Code:	Not reported
Action:	Not reported
Investigator:	Not reported
EOC Operator:	Not reported
Time EOC Notifd:	Not reported
Time Dispatched:	Not reported
Complaint Code:	Not reported
Complaint ID:	Not reported
Cmplaint Referred:	Not reported
Report Sum:	Not reported
At:	Not reported
DDO:	Not reported
Date Recieved:	19-Nov-03
Referred:	Not reported
Substance:	Not reported
Location:	Not reported
Source:	Not reported
Details:	Not reported
Additional Info:	Not reported
Incident Type:	Not reported
Incident:	ERT #011903-02RELEASE OF ANHYDROUS AMMONIA
CTS Number:	Not reported
Spill Number:	22648
UN Number:	Not reported
UN Number 2:	Not reported
Report Number:	Not reported
Report Date:	Not reported
Report Time:	Not reported

MAP FINDINGS
FOCUS MAP 7

Map ID	Site	Database(s)	EPA ID Number
--------	------	-------------	---------------

(Continued)

S105899717

Spill Date:	Not reported
Spill Time:	Not reported
Incident Type:	Not reported
Material Involved:	Not reported
Quantity:	Not reported
Phase:	Not reported
Radioactive:	Not reported
Waterway Impctd:	Not reported
Evacuation:	Not reported
Caller:	Not reported
Organization:	Not reported
Orgn. Phone:	Not reported
Emergency Units:	Not reported
Responsible Prty:	Not reported
RP Contact:	Not reported
RP Address:	Not reported
RP Phone:	Not reported
RP City:	Not reported
Action Code:	Not reported
Action:	Not reported
Investigator:	Not reported
EOC Operator:	Not reported
Time EOC Notifd:	Not reported
Time Dispatched:	Not reported
Complaint Code:	Not reported
Complaint ID:	Not reported
Complaint Referred:	Not reported
Report Sum:	Not reported
At:	Not reported
DDO:	Not reported
Date Recieved:	Not reported
Referred:	Not reported
Substance:	Not reported
Location:	Not reported
Source:	Not reported
Details:	Not reported
Additional Info:	Not reported
Incident Type:	Not reported
Incident:	ERT 061203-02 APPROXIMATELY 4000 LB ANHYDROUS AMMONIA RELEASE DUE TO A VERY SLOW RELEASE DUE TO A CONDENSOR FAILURE. THE RELEASE TO THE ATMOSPHERE WAS MINIMAL HOWEVER.

34

833 MEMORIAL DRIVE SE
833 MEMORIAL DRIVE SE
ATLANTA, GA

ERNS 2003647681
N/A

[Click this hyperlink](#) while viewing on your computer to access additional ERNS detail in the EDR Site Report.

MAP FINDINGS
FOCUS MAP 7

Map ID	Site	Database(s)	EPA ID Number
--------	------	-------------	---------------

35	POLAR BOY INC 878 MEMORIAL DR S E ATLANTA, GA 30316	LUST UST	U001488727 N/A
----	--	---------------------	---------------------------

LUST:

Facility ID: 04440453
Leak ID: 1
Description: Confirmed Release Received
Cleanup Status: NFA - No Further Action
Date Received: 2/15/2001
Project Officer: Wallace,Ronald J

UST:

Facility:

Facility Id: 4440453
Facility Status: Closed
Facility Type: Gas Station
Contact Id: 1844
Owner Name: UNOCAL CORPORATION
Owner Address: PO BOX 4147
Owner City: ATLANTA
Owner State: GA
Owner Zip: 30302
Owner City,St,Zip: ATLANTA, GA 30302
Owner Telephone: 770-321-7600
District: PIRT 3

Tank ID: 1
Status Date: 8/12/1988
Status: Removed From Ground
Product1: Gas
Material: Bare Steel
Capacity: 1000
Pipe Material: Galvanized Steel
Pipe Type: Not Marked
Overfill Protection: Not reported
Overfill Installed: Not reported
Tank Exempt From Spill: Not reported
Spill Date: Not reported

35	878 MEMORIAL DRIVE 878 MEMORIAL DRIVE ATLANTA, GA 30316	GA NON-HSI	S105037281 N/A
----	--	-------------------	---------------------------

NON-HSI:

Latitude: 33.746667
Longitude: 84.358611
Ground Water Pathway Score: 0.60
On-Site Pathway Score: 0.00
Report Date: Jan-01
Contamination: styrene, soil releases

MAP FINDINGS
FOCUS MAP 7

Map ID	Site	Database(s)	EPA ID Number
36	LEGGETT & PLATT INC - MASTERACK DIV 905 MEMORIAL DR SE ATLANTA, GA 30316	RCRA-CESQG FINDS	1000401737 GAD061422507
	<p>RCRA-CESQG:</p> <p>Date form received by agency: 05/28/2004</p> <p>Facility name: LEGGETT & PLATT INC - MASTERACK DIV</p> <p>Facility address: 905 MEMORIAL DR SE ATLANTA, GA 30316</p> <p>EPA ID: GAD061422507</p> <p>Mailing address: MEMORIAL DR SE ATLANTA, GA 30316</p> <p>Contact: HANK A JEANNERET</p> <p>Contact address: MEMORIAL DR SE ATLANTA, GA 30316</p> <p>Contact country: US</p> <p>Contact telephone: (404) 525-5501</p> <p>Telephone ext.: 3907</p> <p>Contact email: Not reported</p> <p>EPA Region: 04</p> <p>Land type: Private</p> <p>Classification: Conditionally Exempt Small Quantity Generator</p> <p>Description: Handler: generates 100 kg or less of hazardous waste per calendar month, and accumulates 1000 kg or less of hazardous waste at any time; or generates 1 kg or less of acutely hazardous waste per calendar month, and accumulates at any time: 1 kg or less of acutely hazardous waste; or 100 kg or less of any residue or contaminated soil, waste or other debris resulting from the cleanup of a spill, into or on any land or water, of acutely hazardous waste; or generates 100 kg or less of any residue or contaminated soil, waste or other debris resulting from the cleanup of a spill, into or on any land or water, of acutely hazardous waste during any calendar month, and accumulates at any time: 1 kg or less of acutely hazardous waste; or 100 kg or less of any residue or contaminated soil, waste or other debris resulting from the cleanup of a spill, into or on any land or water, of acutely hazardous waste</p> <p>Owner/Operator Summary:</p> <p>Owner/operator name: LEGGETT & PLATT INCORPORATED</p> <p>Owner/operator address: Not reported Not reported</p> <p>Owner/operator country: US</p> <p>Owner/operator telephone: Not reported</p> <p>Legal status: Private</p> <p>Owner/Operator Type: Operator</p> <p>Owner/Op start date: 07/15/1975</p> <p>Owner/Op end date: Not reported</p> <p>Owner/operator name: OPERNAME</p> <p>Owner/operator address: OPERSTREET OPERCITY, WY 99999</p> <p>Owner/operator country: Not reported</p> <p>Owner/operator telephone: (404) 555-1212</p> <p>Legal status: Private</p> <p>Owner/Operator Type: Operator</p> <p>Owner/Op start date: 01/01/0001</p> <p>Owner/Op end date: Not reported</p> <p>Owner/operator name: LEGGETT & PLATT INCORPORATED</p>		

MAP FINDINGS
FOCUS MAP 7

Map ID Site Database(s) EPA ID Number

LEGGETT & PLATT INC - MASTERACK DIV (Continued)

1000401737

Owner/operator address: PO BOX 757
CARTHAGE, MO 64836
Owner/operator country: US
Owner/operator telephone: Not reported
Legal status: Private
Owner/Operator Type: Owner
Owner/Op start date: 07/15/1975
Owner/Op end date: Not reported

Owner/operator name: MASTERACK DIV OF LEGGETT AND PLATT
Owner/operator address: 905 MEMORIAL DR SE
ATLANTA, GA 30316
Owner/operator country: Not reported
Owner/operator telephone: (404) 525-5501
Legal status: Private
Owner/Operator Type: Owner
Owner/Op start date: 01/01/0001
Owner/Op end date: Not reported

Handler Activities Summary:

U.S. importer of hazardous waste: No
Mixed waste (haz. and radioactive): No
Recycler of hazardous waste: No
Transporter of hazardous waste: No
Treater, storer or disposer of HW: No
Underground injection activity: No
On-site burner exemption: No
Furnace exemption: No
Used oil fuel burner: No
Used oil processor: No
User oil refiner: No
Used oil fuel marketer to burner: No
Used oil Specification marketer: No
Used oil transfer facility: No
Used oil transporter: No
Off-site waste receiver: Commercial status unknown

Historical Generators:

Date form received by agency: 12/12/1997
Facility name: LEGGETT & PLATT INC - MASTERACK DIV
Site name: MASTERACK DIV OF LEGGETT & PLATT
Classification: Conditionally Exempt Small Quantity Generator

Hazardous Waste Summary:

Waste code: D002
Waste name: A WASTE WHICH HAS A PH OF LESS THAN 2 OR GREATER THAN 12.5 IS CONSIDERED TO BE A CORROSIVE HAZARDOUS WASTE. SODIUM HYDROXIDE, A CAUSTIC SOLUTION WITH A HIGH PH, IS OFTEN USED BY INDUSTRIES TO CLEAN OR DEGREASE PARTS. HYDROCHLORIC ACID, A SOLUTION WITH A LOW PH, IS USED BY MANY INDUSTRIES TO CLEAN METAL PARTS PRIOR TO PAINTING. WHEN THESE CAUSTIC OR ACID SOLUTIONS BECOME CONTAMINATED AND MUST BE DISPOSED, THE WASTE WOULD BE A CORROSIVE HAZARDOUS WASTE.

Waste code: D005
Waste name: BARIUM

MAP FINDINGS
FOCUS MAP 7

Map ID	Site	Database(s)	EPA ID Number
--------	------	-------------	---------------

LEGGETT & PLATT INC - MASTERACK DIV (Continued)

1000401737

Waste code: D006
Waste name: CADMIUM

Waste code: D007
Waste name: CHROMIUM

Waste code: D008
Waste name: LEAD

Waste code: F003
Waste name: THE FOLLOWING SPENT NON-HALOGENATED SOLVENTS: XYLENE, ACETONE, ETHYL ACETATE, ETHYL BENZENE, ETHYL ETHER, METHYL ISOBUTYL KETONE, N-BUTYL ALCOHOL, CYCLOHEXANONE, AND METHANOL; ALL SPENT SOLVENT MIXTURES/BLENDS CONTAINING, BEFORE USE, ONLY THE ABOVE SPENT NON-HALOGENATED SOLVENTS; AND ALL SPENT SOLVENT MIXTURES/BLENDS CONTAINING, BEFORE USE, ONE OR MORE OF THE ABOVE NON-HALOGENATED SOLVENTS, AND, A TOTAL OF TEN PERCENT OR MORE (BY VOLUME) OF ONE OR MORE OF THOSE SOLVENTS LISTED IN F001, F002, F004, AND F005, AND STILL BOTTOMS FROM THE RECOVERY OF THESE SPENT SOLVENTS AND SPENT SOLVENT MIXTURES.

Waste code: F005
Waste name: THE FOLLOWING SPENT NON-HALOGENATED SOLVENTS: TOLUENE, METHYL ETHYL KETONE, CARBON DISULFIDE, ISOBUTANOL, PYRIDINE, BENZENE, 2-ETHOXYETHANOL, AND 2-NITROPROPANE; ALL SPENT SOLVENT MIXTURES/BLENDS CONTAINING, BEFORE USE, A TOTAL OF TEN PERCENT OR MORE (BY VOLUME) OF ONE OR MORE OF THE ABOVE NON-HALOGENATED SOLVENTS OR THOSE SOLVENTS LISTED IN F001, F002, OR F004; AND STILL BOTTOMS FROM THE RECOVERY OF THESE SPENT SOLVENTS AND SPENT SOLVENT MIXTURES.

Facility Has Received Notices of Violations:

Regulation violated: Not reported
Area of violation: Generators - General
Date violation determined: 01/23/1985
Date achieved compliance: 02/28/1985
Violation lead agency: State
Enforcement action: Not reported
Enforcement action date: Not reported
Enf. disposition status: Not reported
Enf. disp. status date: Not reported
Enforcement lead agency: Not reported
Proposed penalty amount: Not reported
Final penalty amount: Not reported
Paid penalty amount: Not reported

Regulation violated: Not reported
Area of violation: Generators - General
Date violation determined: 10/25/1984
Date achieved compliance: 06/04/1985
Violation lead agency: State
Enforcement action: WRITTEN INFORMAL
Enforcement action date: 11/19/1984
Enf. disposition status: Not reported
Enf. disp. status date: Not reported
Enforcement lead agency: State
Proposed penalty amount: Not reported
Final penalty amount: Not reported

MAP FINDINGS
FOCUS MAP 7

Map ID Site Database(s) EPA ID Number

LEGGETT & PLATT INC - MASTERACK DIV (Continued)

1000401737

Paid penalty amount: Not reported

Evaluation Action Summary:

Evaluation date: 07/02/1986
Evaluation: NON-FINANCIAL RECORD REVIEW
Area of violation: Not reported
Date achieved compliance: Not reported
Evaluation lead agency: State

Evaluation date: 06/04/1985
Evaluation: NON-FINANCIAL RECORD REVIEW
Area of violation: Not reported
Date achieved compliance: Not reported
Evaluation lead agency: State

Evaluation date: 01/23/1985
Evaluation: NON-FINANCIAL RECORD REVIEW
Area of violation: Generators - General
Date achieved compliance: 02/28/1985
Evaluation lead agency: State

Evaluation date: 10/25/1984
Evaluation: COMPLIANCE EVALUATION INSPECTION ON-SITE
Area of violation: Generators - General
Date achieved compliance: 06/04/1985
Evaluation lead agency: State

FINDS:

Registry ID: 110001420506

Environmental Interest/Information System

AFS (Aerometric Information Retrieval System (AIRS) Facility Subsystem) replaces the former Compliance Data System (CDS), the National Emission Data System (NEDS), and the Storage and Retrieval of Aerometric Data (SAROAD). AIRS is the national repository for information concerning airborne pollution in the United States. AFS is used to track emissions and compliance data from industrial plants. AFS data are utilized by states to prepare State Implementation Plans to comply with regulatory programs and by EPA as an input for the estimation of total national emissions. AFS is undergoing a major redesign to support facility operating permits required under Title V of the Clean Air Act.

GEIMS (Geographic Environmental Information Management System) provides the EPA and Public a single point of access to core data for all facilities and sites regulated or monitored by the EPA and a single system for the reporting of all environmental data.

The NEI (National Emissions Inventory) database contains information on stationary and mobile sources that emit criteria air pollutants and their precursors, as well as hazardous air pollutants (HAPs).

US EPA TRIS (Toxics Release Inventory System) contains information from facilities on the amounts of over 300 listed toxic chemicals that these facilities release directly to air, water, land, or that are transported off-site.

MAP FINDINGS
FOCUS MAP 7

Map ID	Site	Database(s)	EPA ID Number
--------	------	-------------	---------------

LEGGETT & PLATT INC - MASTERACK DIV (Continued)

1000401737

RCRAInfo is a national information system that supports the Resource Conservation and Recovery Act (RCRA) program through the tracking of events and activities related to facilities that generate, transport, and treat, store, or dispose of hazardous waste. RCRAInfo allows RCRA program staff to track the notification, permit, compliance, and corrective action activities required under RCRA.

36

**MASTERACK
905 MEMORIAL DRIVE
ATLANTA, GA 30316**

**AIRS S107751247
N/A**

GA AIRS:

Record Type:	Not reported
State County fips:	Not reported
State Facility identifier:	312100546
Facility Registry identifier:	Not reported
Facility Category:	Not reported
Oris Facility code:	Not reported
Sic Primary:	Not reported
Naics Primary:	Not reported
Site Description:	Not reported
Facility County:	Not reported
Nti Site id:	Not reported
Dun And bradstreet number:	Not reported
Tri Id number:	Not reported
Submittal Flag:	Not reported
Tribal Code:	Not reported
Facility Address2:	N/A
AIRS Number:	041312100546
SIC Code:	2542
Longitude:	000000
Latitude:	000000
Contact Name:	N/A N/A
Contact Company:	N/A
Contact Telephone:	N/A
Contact Telephone 2:	N/A
Contact Fax:	N/A
Contact Email:	N/A
Contact Address:	N/A
Contact Address 2:	N/A
Contact City,St,Zip:	N/A, GA 00000
Year:	06
County FIPS:	Not reported

GE AIRS CE:

Year:	Not reported
Record Type:	Not reported
State County Fips:	Not reported
State Facility Identifier:	Not reported
Emission Unit ID:	Not reported
Process ID:	Not reported
Pollutant Code:	Not reported
Primary Pct control Efficiency:	Not reported
Pct Capture Efficiency:	Not reported
Total Capture Control Efficiency:	Not reported
Primary Device Type Code:	Not reported
Secondary Device Type Code:	Not reported

MAP FINDINGS
FOCUS MAP 7

Map ID	Site	Database(s)	EPA ID Number
--------	------	-------------	---------------

MASTERACK (Continued)

S107751247

Control System Description:	Not reported
Third Control Device Type Code:	Not reported
Fourth Control Device Type Code:	Not reported
Submittal Flag:	Not reported
Tribal Code:	Not reported
GE AIRS EM:	
Year:	Not reported
Record Type:	Not reported
State County Fips:	Not reported
State Facility Identifier:	Not reported
Emission Unit ID:	Not reported
Process Id:	Not reported
Pollutant Code:	Not reported
Emission Release Point ID:	Not reported
Start Date:	Not reported
End Date:	Not reported
Start Time:	Not reported
End Time:	Not reported
Emission Numeric Value:	Not reported
Emission Unit Numerator:	Not reported
Emission Type:	Not reported
Em Reliability Indicator:	Not reported
Factor Numeric Value:	Not reported
Factor Unit Numerator:	Not reported
Factor Unit Denominator:	Not reported
Material:	Not reported
Material Id:	Not reported
Emission Calculation Method Code:	Not reported
Ef Reliability Indicator:	Not reported
Rule Effectiveness:	Not reported
Rule Effectiveness Method:	Not reported
Hap Emissions Performance Level:	Not reported
Control Status:	Not reported
Emission Data Level:	Not reported
Submittal Flag:	Not reported
Tribal Code:	Not reported
GE AIRS EP:	
Year:	Not reported
Record Type:	Not reported
State County Fips:	Not reported
State Facility Identifier:	Not reported
Emission Unit ID:	Not reported
Emission Release Point ID:	Not reported
Process ID:	Not reported
Scs Number:	Not reported
Process Mact Code:	Not reported
Emission Process Description:	Not reported
Winter Throughput Pct:	Not reported
Spring Throughput Pct:	Not reported
Summer Throughput Pct:	Not reported
Fall Throughput Pct:	Not reported
Annual Average Days Per Week:	Not reported
Annual Average Weeks Per Year:	Not reported
Annual Average Hours Per Day:	Not reported

MAP FINDINGS
FOCUS MAP 7

Map ID	Site	Database(s)	EPA ID Number
--------	------	-------------	---------------

MASTERACK (Continued)

S107751247

Annual Average Hours Per Year:	Not reported
Heat Content:	Not reported
Sulfur Content:	Not reported
Ash Content:	Not reported
Process Mact compliance Status:	Not reported
Submittal Flag:	Not reported
Tribal Code:	Not reported

GE AIRS ER:

Year:	Not reported
Record Type:	Not reported
State County Fips:	Not reported
State Facility Identifier:	Not reported
Emission Release Point ID:	Not reported
Emission Release Point Type:	Not reported
Stack Height:	Not reported
Stack Diameter:	Not reported
Stack Fenceline Distance:	Not reported
Exit Gas Temperature:	Not reported
Exit Gas Velocity:	Not reported
Exit Gas Flowrate:	Not reported
X Coordinate:	Not reported
Y Coordinate:	Not reported
Utm Zone:	Not reported
X Y coordinate Type:	Not reported
Horizontal Area Fugitive:	Not reported
Release Height Fugitive:	Not reported
Fugitive Dimensions Unit:	Not reported
Emission Release Point Description:	Not reported
Submittal Flag:	Not reported
Horizontal Collection method Code:	Not reported
Horizontal Accuracy Measure:	Not reported
Horizontal Reference datum Code:	Not reported
Reference Point Code:	Not reported
Source Map scale Number:	Not reported
Coordinate Data source Code:	Not reported
Tribal Code:	Not reported

GE AIRS EU:

Year:	Not reported
Record Type:	Not reported
State County Fips:	Not reported
State Facility Identifier:	Not reported
Emission Unit ID:	Not reported
Oris Boiler ID:	Not reported
Sic Unit Level:	Not reported
Naics Unit Level:	Not reported
Design Capacity:	Not reported
Design Capacity Unit Numerator:	Not reported
Design Capacity Unit Denominator:	Not reported
Max Nameplate Capacity:	Not reported
Emission Unit Description:	Not reported
Submittal Flag:	Not reported
Tribal Code:	Not reported

MAP FINDINGS
FOCUS MAP 7

Map ID Site Database(s) EPA ID Number

MASTERACK (Continued)

S107751247

GE AIRS PE:

Year:	Not reported
Record Type:	Not reported
State County fips:	Not reported
State Facility identifier:	Not reported
Emission Unit id:	Not reported
Process ID:	Not reported
Start Date:	Not reported
End Date:	Not reported
Start Time:	Not reported
End Time:	Not reported
Actual Throughput:	Not reported
Throughput Unit numerator:	Not reported
Material:	Not reported
Material lo:	Not reported
Period Days per week:	Not reported
Period Weeks per period:	Not reported
Period Hours per day:	Not reported
Period Hours per period:	Not reported
Submittal Flag:	Not reported
Tribal Code:	Not reported

GE AIRS TR:

Year:	Not reported
Record Type:	Not reported
State County fips:	Not reported
Organization Name:	Not reported
Transaction Type:	Not reported
Inventory Year:	Not reported
Inventory Type code:	Not reported
Transaction Create date:	Not reported
Incremental Submission number:	Not reported
Reliability Indicator:	Not reported
Transaction Comments:	Not reported
Contact Person name:	Not reported
Contact Phone number:	Not reported
Telephone Number type name:	Not reported
Electronic Address text:	Not reported
Electronic Address type name:	Not reported
Source Type:	Not reported
Affiliation Type:	Not reported
Format Version:	Not reported
Tribal Code:	Not reported

Record Type:	Not reported
State County fips:	Not reported
State Facility identifier:	312100546
Facility Registry identifier:	Not reported
Facility Category:	Not reported
Oris Facility code:	Not reported
Sic Primary:	Not reported
Naics Primary:	Not reported
Site Description:	Not reported
Facility County:	Not reported
Nti Site id:	Not reported

MAP FINDINGS
FOCUS MAP 7

Map ID Site Database(s) EPA ID Number

MASTERACK (Continued)

S107751247

Dun And bradstreet number:	Not reported
Tri Id number:	Not reported
Submittal Flag:	Not reported
Tribal Code:	Not reported
Facility Address2:	N/A
AIRS Number:	041312100546
SIC Code:	2542
Longitude:	000000
Latitude:	000000
Contact Name:	N/A N/A
Contact Company:	N/A
Contact Telephone:	N/A
Contact Telephone 2:	N/A
Contact Fax:	N/A
Contact Email:	N/A
Contact Address:	N/A
Contact Address 2:	N/A
Contact City,St,Zip:	N/A, GA 00000
Year:	Not reported
County FIPS:	Not reported
GE AIRS CE:	
Year:	Not reported
Record Type:	Not reported
State County Fips:	Not reported
State Facility Identifier:	Not reported
Emission Unit ID:	Not reported
Process ID:	Not reported
Pollutant Code:	Not reported
Primary Pct control Effiniency:	Not reported
Pct Capture Efficiency:	Not reported
Total Capture Control Efficiency:	Not reported
Primary Device Type Code:	Not reported
Secondary Device Type Code:	Not reported
Control System Description:	Not reported
Third Control Device Type Code:	Not reported
Fourth Control Device Type Code:	Not reported
Submittal Flag:	Not reported
Tribal Code:	Not reported
GE AIRS EM:	
Year:	Not reported
Record Type:	Not reported
State County Fips:	Not reported
State Facility Identifier:	Not reported
Emission Unit ID:	Not reported
Process Id:	Not reported
Pollutant Code:	Not reported
Emission Release Point ID:	Not reported
Start Date:	Not reported
End Date:	Not reported
Start Time:	Not reported
End Time:	Not reported
Emission Numeric Value:	Not reported
Emission Unti Numerator:	Not reported
Emission Type:	Not reported
Em Reliability Indicator:	Not reported

MAP FINDINGS
FOCUS MAP 7

Map ID	Site	Database(s)	EPA ID Number
--------	------	-------------	---------------

MASTERACK (Continued)

S107751247

Factor Numeric Value:	Not reported
Factor Unit Numerator:	Not reported
Factor Unit Denominator:	Not reported
Material:	Not reported
Material Io:	Not reported
Emission Calculation Method Code:	Not reported
Ef Reliability Indicator:	Not reported
Rule Effectiveness:	Not reported
Rule Effectiveness Method:	Not reported
Hap Emissions Performance Level:	Not reported
Control Status:	Not reported
Emission Data Level:	Not reported
Submittal Flag:	Not reported
Tribal Code:	Not reported
GE AIRS EP:	
Year:	Not reported
Record Type:	Not reported
State County Fips:	Not reported
State Facility Identifier:	Not reported
Emission Unit ID:	Not reported
Emission Release Point ID:	Not reported
Process ID:	Not reported
Scs Number:	Not reported
Process Mact Code:	Not reported
Emission Process Description:	Not reported
Winter Throughput Pct:	Not reported
Spring Throughput Pct:	Not reported
Summer Throughput Pct:	Not reported
Fall Throughput Pct:	Not reported
Annual Average Days Per Week:	Not reported
Annual Average Weeks Per Year:	Not reported
Annual Average Hours Per Day:	Not reported
Annual Average Hours Per Year:	Not reported
Heat Content:	Not reported
Sulfur Content:	Not reported
Ash Content:	Not reported
Process Mact compliance Status:	Not reported
Submittal Flag:	Not reported
Tribal Code:	Not reported
GE AIRS ER:	
Year:	Not reported
Record Type:	Not reported
State County Fips:	Not reported
State Facility Identifier:	Not reported
Emission Release Point ID:	Not reported
Emission Release Point Type:	Not reported
Stack Height:	Not reported
Stack Diameter:	Not reported
Stack Fenceline Distance:	Not reported
Exit Gas Temperature:	Not reported
Exit Gas Velocity:	Not reported
Exit Gas Flowrate:	Not reported
X Coordinate:	Not reported
Y Coordinate:	Not reported

MAP FINDINGS
FOCUS MAP 7

Map ID Site Database(s) EPA ID Number

MASTERACK (Continued)

S107751247

Utm Zone:	Not reported
X Y coordinate Type:	Not reported
Horizontal Area Fugitive:	Not reported
Release Height Fugitive:	Not reported
Fugitive Dimensions Unit:	Not reported
Emission Release Point Description:	Not reported
Submittal Flag:	Not reported
Horizontal Collection method Code:	Not reported
Horizontal Accuracy Measure:	Not reported
Horizontal Reference datum Code:	Not reported
Reference Point Code:	Not reported
Source Map scale Number:	Not reported
Coordinate Data source Code:	Not reported
Tribal Code:	Not reported
GE AIRS EU:	
Year:	Not reported
Record Type:	Not reported
State County Fips:	Not reported
State Facility Identifier:	Not reported
Emission Unit ID:	Not reported
Oris Boiler ID:	Not reported
Sic Unit Level:	Not reported
Naics Unit Level:	Not reported
Design Capacity:	Not reported
Design Capacity Unit Numerator:	Not reported
Design Capacity Unit Denominator:	Not reported
Max Nameplate Capacity:	Not reported
Emission Unit Description:	Not reported
Submittal Flag:	Not reported
Tribal Code:	Not reported
GE AIRS PE:	
Year:	Not reported
Record Type:	Not reported
State County fips:	Not reported
State Facility identifier:	Not reported
Emission Unit id:	Not reported
Process ID:	Not reported
Start Date:	Not reported
End Date:	Not reported
Start Time:	Not reported
End Time:	Not reported
Actual Throughput:	Not reported
Throughput Unit numerator:	Not reported
Material:	Not reported
Material lo:	Not reported
Period Days per week:	Not reported
Period Weeks per period:	Not reported
Period Hours per day:	Not reported
Period Hours per period:	Not reported
Submittal Flag:	Not reported
Tribal Code:	Not reported
GE AIRS TR:	
Year:	Not reported

MAP FINDINGS
FOCUS MAP 7

Map ID Site Database(s) EPA ID Number

MASTERACK (Continued)

S107751247

Record Type:	Not reported
State County fips:	Not reported
Organization Name:	Not reported
Transaction Type:	Not reported
Inventory Year:	Not reported
Inventory Type code:	Not reported
Transaction Create date:	Not reported
Incremental Submission number:	Not reported
Reliability Indicator:	Not reported
Transaction Comments:	Not reported
Contact Person name:	Not reported
Contact Phone number:	Not reported
Telephone Number type name:	Not reported
Electronic Address text:	Not reported
Electronic Address type name:	Not reported
Source Type:	Not reported
Affiliation Type:	Not reported
Format Version:	Not reported
Tribal Code:	Not reported
Record Type:	Not reported
State County fips:	Not reported
State Facility identifier:	312100546
Facility Registry identifier:	Not reported
Facility Category:	Not reported
Oris Facility code:	Not reported
Sic Primary:	Not reported
Naics Primary:	Not reported
Site Description:	Not reported
Facility County:	Not reported
Nti Site id:	Not reported
Dun And bradstreet number:	Not reported
Tri Id number:	Not reported
Submittal Flag:	Not reported
Tribal Code:	Not reported
Facility Address2:	N/A
AIRS Number:	041312100546
SIC Code:	2542
Longitude:	000000
Latitude:	000000
Contact Name:	N/A N/A
Contact Company:	N/A
Contact Telephone:	N/A
Contact Telephone 2:	N/A
Contact Fax:	N/A
Contact Email:	N/A
Contact Address:	N/A
Contact Address 2:	N/A
Contact City,St,Zip:	N/A, GA 00000
Year:	Not reported
County FIPS:	Not reported
GE AIRS CE:	
Year:	Not reported
Record Type:	Not reported
State County Fips:	Not reported
State Facility Identifier:	Not reported

MAP FINDINGS
FOCUS MAP 7

Map ID Site Database(s) EPA ID Number

MASTERACK (Continued)

S107751247

Emission Unit ID:	Not reported
Process ID:	Not reported
Pollutant Code:	Not reported
Primary Pct control Efficiency:	Not reported
Pct Capture Efficiency:	Not reported
Total Capture Control Efficiency:	Not reported
Primary Device Type Code:	Not reported
Secondary Device Type Code:	Not reported
Control System Description:	Not reported
Third Control Device Type Code:	Not reported
Fourth Control Device Type Code:	Not reported
Submittal Flag:	Not reported
Tribal Code:	Not reported
GE AIRS EM:	
Year:	Not reported
Record Type:	Not reported
State County Fips:	Not reported
State Facility Identifier:	Not reported
Emission Unit ID:	Not reported
Process Id:	Not reported
Pollutant Code:	Not reported
Emission Release Point ID:	Not reported
Start Date:	Not reported
End Date:	Not reported
Start Time:	Not reported
End Time:	Not reported
Emission Numeric Value:	Not reported
Emission Unit Numerator:	Not reported
Emission Type:	Not reported
Em Reliability Indicator:	Not reported
Factor Numeric Value:	Not reported
Factor Unit Numerator:	Not reported
Factor Unit Denominator:	Not reported
Material:	Not reported
Material Io:	Not reported
Emission Calculation Method Code:	Not reported
Ef Reliability Indicator:	Not reported
Rule Effectiveness:	Not reported
Rule Effectiveness Method:	Not reported
Hap Emissions Performance Level:	Not reported
Control Status:	Not reported
Emission Data Level:	Not reported
Submittal Flag:	Not reported
Tribal Code:	Not reported
GE AIRS EP:	
Year:	Not reported
Record Type:	Not reported
State County Fips:	Not reported
State Facility Identifier:	Not reported
Emission Unit ID:	Not reported
Emission Release Point ID:	Not reported
Process ID:	Not reported
Scs Number:	Not reported
Process Mact Code:	Not reported

MAP FINDINGS
FOCUS MAP 7

Map ID Site Database(s) EPA ID Number

MASTERACK (Continued)

S107751247

Emission Process Description:	Not reported
Winter Throughput Pct:	Not reported
Spring Throughput Pct:	Not reported
Summer Throughput Pct:	Not reported
Fall Throughput Pct:	Not reported
Annual Average Days Per Week:	Not reported
Annual Average Weeks Per Year:	Not reported
Annual Average Hours Per Day:	Not reported
Annual Average Hours Per Year:	Not reported
Heat Content:	Not reported
Sulfur Content:	Not reported
Ash Content:	Not reported
Process Mact compliance Status:	Not reported
Submittal Flag:	Not reported
Tribal Code:	Not reported
GE AIRS ER:	
Year:	Not reported
Record Type:	Not reported
State County Fips:	Not reported
State Facility Identifier:	Not reported
Emission Release Point ID:	Not reported
Emission Release Point Type:	Not reported
Stack Height:	Not reported
Stack Diameter:	Not reported
Stack Fenceline Distance:	Not reported
Exit Gas Temperature:	Not reported
Exit Gas Velocity:	Not reported
Exit Gas Flowrate:	Not reported
X Coordinate:	Not reported
Y Coordinate:	Not reported
Utm Zone:	Not reported
X Y coordinate Type:	Not reported
Horizontal Area Fugitive:	Not reported
Release Height Fugitive:	Not reported
Fugitive Dimensions Unit:	Not reported
Emission Release Point Description:	Not reported
Submittal Flag:	Not reported
Horizontal Collection method Code:	Not reported
Horizontal Accuracy Measure:	Not reported
Horizontal Reference datum Code:	Not reported
Reference Point Code:	Not reported
Source Map scale Number:	Not reported
Coordinate Data source Code:	Not reported
Tribal Code:	Not reported
GE AIRS EU:	
Year:	Not reported
Record Type:	Not reported
State County Fips:	Not reported
State Facility Identifier:	Not reported
Emission Unit ID:	Not reported
Oris Boiler ID:	Not reported
Sic Unit Level:	Not reported
Naics Unit Level:	Not reported
Design Capacity:	Not reported

MAP FINDINGS
FOCUS MAP 7

Map ID	Site	Database(s)	EPA ID Number
--------	------	-------------	---------------

MASTERACK (Continued)

S107751247

Design Capacity Unit Numerator:	Not reported
Design Capacity Unit Denominator:	Not reported
Max Nameplate Capacity:	Not reported
Emission Unit Description:	Not reported
Submittal Flag:	Not reported
Tribal Code:	Not reported
GE AIRS PE:	
Year:	Not reported
Record Type:	Not reported
State County fips:	Not reported
State Facility identifier:	Not reported
Emission Unit id:	Not reported
Process ID:	Not reported
Start Date:	Not reported
End Date:	Not reported
Start Time:	Not reported
End Time:	Not reported
Actual Throughput:	Not reported
Throughput Unit numerator:	Not reported
Material:	Not reported
Material lo:	Not reported
Period Days per week:	Not reported
Period Weeks per period:	Not reported
Period Hours per day:	Not reported
Period Hours per period:	Not reported
Submittal Flag:	Not reported
Tribal Code:	Not reported
GE AIRS TR:	
Year:	Not reported
Record Type:	Not reported
State County fips:	Not reported
Organization Name:	Not reported
Transaction Type:	Not reported
Inventory Year:	Not reported
Inventory Type code:	Not reported
Transaction Create date:	Not reported
Incremental Submission number:	Not reported
Reliability Indicator:	Not reported
Transaction Comments:	Not reported
Contact Person name:	Not reported
Contact Phone number:	Not reported
Telephone Number type name:	Not reported
Electronic Address text:	Not reported
Electronic Address type name:	Not reported
Source Type:	Not reported
Affiliation Type:	Not reported
Format Version:	Not reported
Tribal Code:	Not reported

MAP FINDINGS
FOCUS MAP 7

Map ID	Site	Database(s)	EPA ID Number
36	LEGGETT & PLATT 905 MEMORIAL DR SE ATLANTA, GA 30316 UST: Facility: Facility Id: 9000626 Facility Status: Amended Facility Type: Industrial Contact Id: 7566 Owner Name: LEGGETT PARTNERS LP Owner Address: 905 MEMORIAL DR Owner City: ATLANTA Owner State: GA Owner Zip: 30316 Owner City,St,Zip: ATLANTA, GA 30316 Owner Telephone: 404-525-5501 District: PIRT 3 Tank ID: 1 Status Date: 7/5/1990 Status: Removed From Ground Product1: Gas Material: Bare Steel Capacity: 4000 Pipe Material: Unknown Pipe Type: Not Marked Overfill Protection: Not reported Overfill Installed: Not reported Tank Exempt From Spill: Not reported Spill Date: Not reported Tank ID: 156019 Status Date: 1/4/1991 Status: Currently In Use Product1: Diesel Material: Double Walled Capacity: 1000 Pipe Material: Fiberglass Reinforced Plastic Pipe Type: Not Marked Overfill Protection: Not reported Overfill Installed: 1/1/1991 Tank Exempt From Spill: Not reported Spill Date: 1/1/1991 Tank ID: 156020 Status Date: 1/4/1991 Status: Currently In Use Product1: Gas Material: Double Walled Capacity: 1000 Pipe Material: Fiberglass Reinforced Plastic Pipe Type: Not Marked Overfill Protection: Not reported Overfill Installed: 1/1/1991 Tank Exempt From Spill: Not reported	UST	U001489613 N/A

MAP FINDINGS
FOCUS MAP 7

Map ID Site Database(s) EPA ID Number

LEGGETT & PLATT (Continued)

U001489613

Spill Date:	1/1/1991
Tank ID:	156021
Status Date:	1/4/1991
Status:	Currently In Use
Product1:	Gas
Material:	Double Walled
Capacity:	1000
Pipe Material:	Secondary Containment
Pipe Type:	Not Marked
Overfill Protection:	Not reported
Overfill Installed:	1/1/1991
Tank Exempt From Spill:	Not reported
Spill Date:	1/1/1991
Tank ID:	2
Status Date:	7/5/1990
Status:	Removed From Ground
Product1:	Other
Material:	Bare Steel
Capacity:	8000
Pipe Material:	Unknown
Pipe Type:	Not Marked
Overfill Protection:	Not reported
Overfill Installed:	Not reported
Tank Exempt From Spill:	Not reported
Spill Date:	Not reported
Tank ID:	2A
Status Date:	7/5/1990
Status:	Removed From Ground
Product1:	Gas
Material:	Bare Steel
Capacity:	4000
Pipe Material:	Galvanized Steel
Pipe Type:	Not Marked
Overfill Protection:	Not reported
Overfill Installed:	Not reported
Tank Exempt From Spill:	Not reported
Spill Date:	Not reported
Tank ID:	3
Status Date:	7/5/1990
Status:	Removed From Ground
Product1:	Other
Material:	Bare Steel
Capacity:	8000
Pipe Material:	Unknown
Pipe Type:	Not Marked
Overfill Protection:	Not reported
Overfill Installed:	Not reported
Tank Exempt From Spill:	Not reported
Spill Date:	Not reported

MAP FINDINGS
FOCUS MAP 7

Map ID Site Database(s) EPA ID Number

LEGGETT & PLATT (Continued)

U001489613

Tank ID: 3A
Status Date: 7/5/1990
Status: Removed From Ground
Product1: Gas
Material: Bare Steel
Capacity: 4000
Pipe Material: Galvanized Steel
Pipe Type: Not Marked
Overfill Protection: Not reported
Overfill Installed: Not reported
Tank Exempt From Spill: Not reported
Spill Date: Not reported

Tank ID: 4
Status Date: 7/5/1990
Status: Removed From Ground
Product1: Gas
Material: Bare Steel
Capacity: 4000
Pipe Material: Galvanized Steel
Pipe Type: Not Marked
Overfill Protection: Not reported
Overfill Installed: Not reported
Tank Exempt From Spill: Not reported
Spill Date: Not reported

Tank ID: 5
Status Date: 7/5/1990
Status: Removed From Ground
Product1: Empty
Material: Bare Steel
Capacity: 2000
Pipe Material: Unknown
Pipe Type: Not Marked
Overfill Protection: Not reported
Overfill Installed: Not reported
Tank Exempt From Spill: Not reported
Spill Date: Not reported

Tank ID: 5A
Status Date: 7/5/1990
Status: Removed From Ground
Product1: Hazardous Substance
Material: Bare Steel
Capacity: 8000
Pipe Material: Galvanized Steel
Pipe Type: Not Marked
Overfill Protection: Not reported
Overfill Installed: Not reported
Tank Exempt From Spill: Not reported
Spill Date: Not reported

Tank ID: 6

MAP FINDINGS
FOCUS MAP 7

Map ID Site Database(s) EPA ID Number

LEGGETT & PLATT (Continued)

U001489613

Status Date: 7/5/1990
Status: Removed From Ground
 Product1: Empty
 Material: Bare Steel
 Capacity: 2000
 Pipe Material: Unknown
 Pipe Type: Not Marked
 Overfill Protection: Not reported
 Overfill Installed: Not reported
 Tank Exempt From Spill: Not reported
 Spill Date: Not reported

Tank ID: 6A
 Status Date: 7/5/1990
Status: Removed From Ground
 Product1: Hazardous Substance
 Material: Bare Steel
 Capacity: 8000
 Pipe Material: Galvanized Steel
 Pipe Type: Not Marked
 Overfill Protection: Not reported
 Overfill Installed: Not reported
 Tank Exempt From Spill: Not reported
 Spill Date: Not reported

Tank ID: 7
 Status Date: 7/5/1990
Status: Removed From Ground
 Product1: Used Oil
 Material: Bare Steel
 Capacity: 500
 Pipe Material: Galvanized Steel
 Pipe Type: Not Marked
 Overfill Protection: Yes
 Overfill Installed: Not reported
 Tank Exempt From Spill: Yes
 Spill Date: Not reported

36

LEGGETT & PLATT INCORPORATED - MAST
905 MEMORIAL DRIVE, S.E.
ATLANTA, GA 30316

TIER 2 S109508444
N/A

GA TIER 2:
 Facility ID: FATR20082SJSZ9002J45
 Facility Country: USA
 Chemicals Same as Last Year: T
 Data Tier 2 Signed: 01/14/2009
 Dikes/Saveguard Measures: Not reported
 Facility Department: Compliance & Risk Management
 Facility Date Modified: 5/13/2009
 State Fees Total: 0
 Mailing Address: 905 Memorial Drive, S.E.
 Mailing City,St,Zip: Atlanta, ga 30316
 Mailing Country: USA
 Latitude: Not reported
 Longitude: Not reported

MAP FINDINGS
FOCUS MAP 7

Map ID	Site	Database(s)	EPA ID Number
--------	------	-------------	---------------

LEGGETT & PLATT INCORPORATED - MAST (Continued)

S109508444

Lat/Long Location Desc: Not reported
 Lat/Long Method: Not reported
 Number Employees on Site: 318
 Reporting Year: 2008
 Site Coordinate Abbrvtns Sbmtd: Not reported
 Fire District: Not reported
 Notes: Not reported
 Validity: This facility passed all validation checks.

Facility:

Facility ID Type: 2542
 ID: SIC
 Facility ID Description: METAL PARTI,SHELF,LOCKERS
 Facility ID Last Modified: 1/2/2004
 Facility ID Type: 010835072
 ID: Dun & Bradstreet
 Facility ID Description: Not reported
 Facility ID Last Modified: 2/13/2006
 Facility ID Type: 337215
 ID: NAICS
 Facility ID Description: Showcase, Partition, Shelving, and Locker Manufacturing
 Facility ID Last Modified: 1/14/2009

Inventory:

Chemical Inventory ID: CVTR200848HKP00019VS
 Acute Health Risks: True
 Average Daily Amount: 17,260
 Average Daily Amount Code: 04
 CB Record ID: Not reported
 Chemical Same as Last Year: T
 Chronic Health Risk: True
 CAS Number: 7664-93-9
 EHS Substance: True
 Last Modified: 1/14/2009
 Days on Site: 365
 Chemical Name: Sulfuric Acid
 Fire Hazard: Not reported
 Gas: Not reported
 Liquid: True
 Max Daily Amount: 17,260
 Max Daily Amount Code: 04
 Max Amount in Largest Container: 2832
 Mixture Form: True
 Sudden Release of Pressure Hazard: Not reported
 Pure Form: Not reported
 Reactive Hazard: True
 Solid: Not reported
 Mixture Chemical: 87.5
 Mixture Percent: 7664-93-9
 Mixture CAS: FATR20082SJSZ9002J45
 Mixture EHS: T
 Mixuter Last Modified: 1/14/2009
 Mixture Chemical: 12.5
 Mixture Percent: 7732-18-5
 Mixture CAS: FATR20082SJSZ9002J45
 Mixture EHS: Not reported
 Mixuter Last Modified: 1/14/2009
 Substance Amount: 29408

MAP FINDINGS
FOCUS MAP 7

Map ID Site Database(s) EPA ID Number

LEGGETT & PLATT INCORPORATED - MAST (Continued)

S109508444

Units: pounds
 Storage Type: R
 Storage Pressure Code: 1
 Storage Temperature Code: 4
 Substance Location: Forklift b
 Substance Last Modified: 1/14/2009
 Chemical Inventory ID: CVTR200848HLA3002HPA
 Acute Health Risks: Not reported
 Average Daily Amount: 1500
 Average Daily Amount Code: 03
 CB Record ID: Not reported
 Chemical Same as Last Year: T
 Chronic Health Risk: Not reported
 CAS Number: 7440-37-1
 EHS Substance: Not reported
 Last Modified: 1/14/2009
 Days on Site: 365
 Chemical Name: Argon - liquid
 Fire Hazard: Not reported
 Gas: Not reported
 Liquid: True
 Max Daily Amount: 3070
 Max Daily Amount Code: 03
 Max Amount in Largest Container: 3070
 Mixture Form: Not reported
 Sudden Release of Pressure Hazard: True
 Pure Form: True
 Reactive Hazard: Not reported
 Solid: Not reported
 Mixture Chemical: Not reported
 Mixture Percent: Not reported
 Mixture CAS: Not reported
 Mixture EHS: Not reported
 Mixture Last Modified: Not reported
 Substance Amount: 3070
 Units: pounds
 Storage Type: A
 Storage Pressure Code: 2
 Storage Temperature Code: 7
 Substance Location: South side
 Substance Last Modified: 1/14/2009

Contact:

Contact ID: CTTR20082SJT8J005JZM
 Contact Title: VP-Operations
 Contact First Name: Hank
 Contact Last Name: Jeanneret
 Contact Email: Hank.jeanneret@legplatt.com
 Contact Mail Address: 905 Memorial Drive, S.E.
 Contact Mail City,St,Zip: Atlanta, GA 30316
 Contact Mail Country: USA
 Contact Type: Regulatory Point of Contact
 Contact Type: Emergency Contact
 Contact Modification Date: 1/14/2009

Contact:

Contact ID: CTTR20082SK0GG00EAUB
 Contact Title: Not reported

MAP FINDINGS
FOCUS MAP 7

Map ID	Site	Database(s)	EPA ID Number
	LEGGETT & PLATT INCORPORATED - MAST (Continued)		S109508444
	Contact First Name: Not reported		
	Contact Last Name: Leggett & Platt Incorporated		
	Contact Email: Not reported		
	Contact Mail Address: 1 Leggett Road		
	Contact Mail City,St,Zip: Carthage, MO 64836		
	Contact Mail Country: USA		
	Contact Type: Owner / Operator		
	Contact Modification Date: 1/14/2009		
36	MASTERACK LEGGETT & PLATT, INC. 905 MEMORIAL DRIVE ATLANTA, GA 30348	AST	A100330988 N/A
	AST:		
	Owner Name: Masterack Leggett & Platt Inc		
	Owner Address: P.O. Box 100055		
	Owner City/State/Zip: Atlanta GA 30348		
	Number Of Tanks: 1		
	Tank Capacity: 30000		
37	922 MEMORIAL DR 922 MEMORIAL DR ATLANTA, GA	ERNS	96504803 N/A
	Click this hyperlink while viewing on your computer to access additional ERNS detail in the EDR Site Report.		
38	REIDS BODY SHOP 952 MEMORIAL DR SE ATLANTA, GA 30316	RCRA-CESQG FINDS	1004687149 GAD984316083
	RCRA-CESQG:		
	Date form received by agency: 08/14/1992		
	Facility name: REIDS BODY SHOP		
	Facility address: 952 MEMORIAL DR SE ATLANTA, GA 30316		
	EPA ID: GAD984316083		
	Mailing address: MEMORIAL DR SE ATLANTA, GA 30316		
	Contact: ROBERT REID		
	Contact address: 952 MEMORIAL DR SE ATLANTA, GA 30316		
	Contact country: US		
	Contact telephone: (404) 521-1875		
	Contact email: Not reported		
	EPA Region: 04		
	Classification: Conditionally Exempt Small Quantity Generator		
	Description: Handler: generates 100 kg or less of hazardous waste per calendar month, and accumulates 1000 kg or less of hazardous waste at any time; or generates 1 kg or less of acutely hazardous waste per calendar month, and accumulates at any time: 1 kg or less of acutely hazardous waste; or 100 kg or less of any residue or contaminated soil, waste or		

MAP FINDINGS
FOCUS MAP 7

Map ID Site Database(s) EPA ID Number

REIDS BODY SHOP (Continued)

1004687149

other debris resulting from the cleanup of a spill, into or on any land or water, of acutely hazardous waste; or generates 100 kg or less of any residue or contaminated soil, waste or other debris resulting from the cleanup of a spill, into or on any land or water, of acutely hazardous waste during any calendar month, and accumulates at any time: 1 kg or less of acutely hazardous waste; or 100 kg or less of any residue or contaminated soil, waste or other debris resulting from the cleanup of a spill, into or on any land or water, of acutely hazardous waste

Owner/Operator Summary:

Owner/operator name: ROBERT REID
Owner/operator address: 952 MEMORIAL DR
ATLANTA, GA 30316
Owner/operator country: Not reported
Owner/operator telephone: (404) 521-1875
Legal status: Private
Owner/Operator Type: Owner
Owner/Op start date: Not reported
Owner/Op end date: Not reported

Handler Activities Summary:

U.S. importer of hazardous waste: No
Mixed waste (haz. and radioactive): Unknown
Recycler of hazardous waste: No
Transporter of hazardous waste: No
Treater, storer or disposer of HW: No
Underground injection activity: No
On-site burner exemption: No
Furnace exemption: No
Used oil fuel burner: No
Used oil processor: No
User oil refiner: No
Used oil fuel marketer to burner: No
Used oil Specification marketer: No
Used oil transfer facility: No
Used oil transporter: No
Off-site waste receiver: Verified to be non-commercial

Hazardous Waste Summary:

Waste code: D001
Waste name: IGNITABLE HAZARDOUS WASTES ARE THOSE WASTES WHICH HAVE A FLASHPOINT OF LESS THAN 140 DEGREES FAHRENHEIT AS DETERMINED BY A PENSKEY-MARTENS CLOSED CUP FLASH POINT TESTER. ANOTHER METHOD OF DETERMINING THE FLASH POINT OF A WASTE IS TO REVIEW THE MATERIAL SAFETY DATA SHEET, WHICH CAN BE OBTAINED FROM THE MANUFACTURER OR DISTRIBUTOR OF THE MATERIAL. LACQUER THINNER IS AN EXAMPLE OF A COMMONLY USED SOLVENT WHICH WOULD BE CONSIDERED AS IGNITABLE HAZARDOUS WASTE.

Waste code: D035
Waste name: METHYL ETHYL KETONE

Waste code: F003
Waste name: THE FOLLOWING SPENT NON-HALOGENATED SOLVENTS: XYLENE, ACETONE, ETHYL ACETATE, ETHYL BENZENE, ETHYL ETHER, METHYL ISOBUTYL KETONE, N-BUTYL ALCOHOL, CYCLOHEXANONE, AND METHANOL; ALL SPENT SOLVENT

MAP FINDINGS
FOCUS MAP 7

Map ID Site Database(s) EPA ID Number

REIDS BODY SHOP (Continued)

1004687149

MIXTURES/BLENDS CONTAINING, BEFORE USE, ONLY THE ABOVE SPENT NON-HALOGENATED SOLVENTS; AND ALL SPENT SOLVENT MIXTURES/BLENDS CONTAINING, BEFORE USE, ONE OR MORE OF THE ABOVE NON-HALOGENATED SOLVENTS, AND, A TOTAL OF TEN PERCENT OR MORE (BY VOLUME) OF ONE OR MORE OF THOSE SOLVENTS LISTED IN F001, F002, F004, AND F005, AND STILL BOTTOMS FROM THE RECOVERY OF THESE SPENT SOLVENTS AND SPENT SOLVENT MIXTURES.

Waste code: F005

Waste name: THE FOLLOWING SPENT NON-HALOGENATED SOLVENTS: TOLUENE, METHYL ETHYL KETONE, CARBON DISULFIDE, ISOBUTANOL, PYRIDINE, BENZENE, 2-ETHOXYETHANOL, AND 2-NITROPROPANE; ALL SPENT SOLVENT MIXTURES/BLENDS CONTAINING, BEFORE USE, A TOTAL OF TEN PERCENT OR MORE (BY VOLUME) OF ONE OR MORE OF THE ABOVE NON-HALOGENATED SOLVENTS OR THOSE SOLVENTS LISTED IN F001, F002, OR F004; AND STILL BOTTOMS FROM THE RECOVERY OF THESE SPENT SOLVENTS AND SPENT SOLVENT MIXTURES.

Violation Status: No violations found

FINDS:

Registry ID: 110005702524

Environmental Interest/Information System

RCRAInfo is a national information system that supports the Resource Conservation and Recovery Act (RCRA) program through the tracking of events and activities related to facilities that generate, transport, and treat, store, or dispose of hazardous waste. RCRAInfo allows RCRA program staff to track the notification, permit, compliance, and corrective action activities required under RCRA.

40

**HUGHES SUPPLY INC
880 GLENWOOD AVE
ATLANTA, GA 30316**

**RCRA-NonGen 1004688189
FINDS GAR000022020**

RCRA-NonGen:

Date form received by agency: 11/13/2002

Facility name: HUGHES SUPPLY INC

Facility address: 880 GLENWOOD AVE
ATLANTA, GA 30316

EPA ID: GAR000022020

Mailing address: N ORANGE AVE 14TH FLR
ORLANDO, FL 32802

Contact: MARK SCIMECA

Contact address: 880 GLENWOOD AVE
ATLANTA, GA 30316

Contact country: US

Contact telephone: (407) 841-4755

Contact email: Not reported

EPA Region: 04

Land type: Private

Classification: Non-Generator

Description: Handler: Non-Generators do not presently generate hazardous waste

Owner/Operator Summary:

Owner/operator name: UNKNOWN

Owner/operator address: Not reported

MAP FINDINGS
FOCUS MAP 7

Map ID Site Database(s) EPA ID Number

HUGHES SUPPLY INC (Continued)

1004688189

Not reported
Owner/operator country: US
Owner/operator telephone: Not reported
Legal status: Private
Owner/Operator Type: Operator
Owner/Op start date: 01/01/1900
Owner/Op end date: Not reported

Owner/operator name: HUGHES SUPPLY INC
Owner/operator address: 20 N ORANGE AVE 14TH FLR
ORLANDO, FL 32802

Owner/operator country: Not reported
Owner/operator telephone: (407) 841-4755
Legal status: Private
Owner/Operator Type: Owner
Owner/Op start date: 01/01/0001
Owner/Op end date: Not reported

Handler Activities Summary:

U.S. importer of hazardous waste: No
Mixed waste (haz. and radioactive): No
Recycler of hazardous waste: No
Transporter of hazardous waste: No
Treater, storer or disposer of HW: No
Underground injection activity: No
On-site burner exemption: No
Furnace exemption: No
Used oil fuel burner: No
Used oil processor: No
User oil refiner: No
Used oil fuel marketer to burner: No
Used oil Specification marketer: No
Used oil transfer facility: No
Used oil transporter: No
Off-site waste receiver: Commercial status unknown

Historical Generators:

Date form received by agency: 11/20/2001
Facility name: HUGHES SUPPLY INC
Classification: Large Quantity Generator

Date form received by agency: 10/24/2000
Facility name: HUGHES SUPPLY INC
Classification: Small Quantity Generator

Date form received by agency: 05/16/2000
Facility name: HUGHES SUPPLY INC
Classification: Small Quantity Generator

Violation Status: No violations found

Evaluation Action Summary:

Evaluation date: 11/12/2002
Evaluation: COMPLIANCE EVALUATION INSPECTION ON-SITE
Area of violation: Not reported
Date achieved compliance: Not reported

MAP FINDINGS
FOCUS MAP 7

Map ID	Site	Database(s)	EPA ID Number
--------	------	-------------	---------------

HUGHES SUPPLY INC (Continued)

1004688189

Evaluation lead agency: State
 Evaluation date: 10/24/2000
 Evaluation: COMPLIANCE EVALUATION INSPECTION ON-SITE
 Area of violation: Not reported
 Date achieved compliance: Not reported
 Evaluation lead agency: State

FINDS:

Registry ID: 110005719703

Environmental Interest/Information System

RCRAInfo is a national information system that supports the Resource Conservation and Recovery Act (RCRA) program through the tracking of events and activities related to facilities that generate, transport, and treat, store, or dispose of hazardous waste. RCRAInfo allows RCRA program staff to track the notification, permit, compliance, and corrective action activities required under RCRA.

**40 TRI STATE TRACTOR CO
880 GLENWOOD AVE SE
ATLANTA, GA 30318**

**LUST U003550739
UST N/A**

LUST:

Facility ID: 00600267
 Leak ID: 1
 Description: Confirmed Release Received
 Cleanup Status: NFA - No Further Action
 Date Received: 8/12/1996
 Project Officer: Coughlan,Michael F

UST:

Facility:

Facility Id: 600267
 Facility Status: Closed
 Facility Type: Auto Dealership
 Contact Id: 6551
 Owner Name: TOM GUNNING
 Owner Address: 4253 ASHWOODY TRAIL
 Owner City: ATLANTA
 Owner State: GA
 Owner Zip: 30319
 Owner City,St,Zip: ATLANTA, GA 30319
 Owner Telephone: 404-366-0693
 District: PIRT 3

Tank ID: 1
 Status Date: 6/16/1996
Status: Removed From Ground
 Product1: Gas
 Material: Bare Steel
 Capacity: 1000
 Pipe Material: Galvanized Steel
 Pipe Type: Not Marked

MAP FINDINGS
FOCUS MAP 7

Map ID Site Database(s) EPA ID Number

TRI STATE TRACTOR CO (Continued)

U003550739

Overfill Protection: Not reported
Overfill Installed: Not reported
Tank Exempt From Spill: Not reported
Spill Date: Not reported

Tank ID: 2
Status Date: 6/16/1996
Status: Removed From Ground
Product1: Diesel
Material: Bare Steel
Capacity: 2000
Pipe Material: Galvanized Steel
Pipe Type: Not Marked
Overfill Protection: Not reported
Overfill Installed: Not reported
Tank Exempt From Spill: Not reported
Spill Date: Not reported

Tank ID: 3
Status Date: 6/16/1996
Status: Removed From Ground
Product1: Diesel
Material: Bare Steel
Capacity: 2000
Pipe Material: Galvanized Steel
Pipe Type: Not Marked
Overfill Protection: Not reported
Overfill Installed: Not reported
Tank Exempt From Spill: Not reported
Spill Date: Not reported

Tank ID: 4
Status Date: 6/16/1996
Status: Removed From Ground
Product1: Used Oil
Material: Not Marked/Unknown
Capacity: 500
Pipe Material: Not Marked
Pipe Type: Not Marked
Overfill Protection: Yes
Overfill Installed: Not reported
Tank Exempt From Spill: Yes
Spill Date: Not reported

42 **BLUE CIRCLE WILLIAMS BROTHERS**
864 GLENWOOD AVE., I-20
ATLANTA, GA 30316

FINDS 1006030849
N/A

FINDS:

Registry ID: 110001424968

Environmental Interest/Information System
AFS (Aerometric Information Retrieval System (AIRS) Facility
Subsystem) replaces the former Compliance Data System (CDS), the

MAP FINDINGS
FOCUS MAP 7

Map ID	Site	Database(s)	EPA ID Number
--------	------	-------------	---------------

BLUE CIRCLE WILLIAMS BROTHERS (Continued)

1006030849

National Emission Data System (NEDS), and the Storage and Retrieval of Aerometric Data (SAROAD). AIRS is the national repository for information concerning airborne pollution in the United States. AFS is used to track emissions and compliance data from industrial plants. AFS data are utilized by states to prepare State Implementation Plans to comply with regulatory programs and by EPA as an input for the estimation of total national emissions. AFS is undergoing a major redesign to support facility operating permits required under Title V of the Clean Air Act.

**42 LAFARGE GENERAL MAINTENANCE SHOP
885 GLEENWOOD AVE
ATLANTA, GA 30316**

**RCRA-CESQG 1000283963
FINDS GAD981230436
LUST
UST
TIER 2**

RCRA-CESQG:

Date form received by agency: 04/23/2008
 Facility name: LAFARGE GENERAL MAINTENANCE SHOP
 Facility address: 864 GLEENWOOD AVE
 ATLANTA, GA 30316
 EPA ID: GAD981230436
 Mailing address: GLEENWOOD AVE
 ATLANTA, GA 30316
 Contact: GARY PRUITT
 Contact address: GLEENWOOD AVE
 ATLANTA, GA 30316
 Contact country: US
 Contact telephone: (770) 499-2800
 Contact email: Not reported
 EPA Region: 04
 Land type: Private
 Classification: Conditionally Exempt Small Quantity Generator
 Description: Handler: generates 100 kg or less of hazardous waste per calendar month, and accumulates 1000 kg or less of hazardous waste at any time; or generates 1 kg or less of acutely hazardous waste per calendar month, and accumulates at any time: 1 kg or less of acutely hazardous waste; or 100 kg or less of any residue or contaminated soil, waste or other debris resulting from the cleanup of a spill, into or on any land or water, of acutely hazardous waste; or generates 100 kg or less of any residue or contaminated soil, waste or other debris resulting from the cleanup of a spill, into or on any land or water, of acutely hazardous waste during any calendar month, and accumulates at any time: 1 kg or less of acutely hazardous waste; or 100 kg or less of any residue or contaminated soil, waste or other debris resulting from the cleanup of a spill, into or on any land or water, of acutely hazardous waste

Owner/Operator Summary:

Owner/operator name: LAFARGE BUILDING MATERIALS
 Owner/operator address: 12950 WORLDGATE DR STE 500
 HERNDON, VA 20170
 Owner/operator country: Not reported
 Owner/operator telephone: (703) 480-3600
 Legal status: Private
 Owner/Operator Type: Owner

MAP FINDINGS
FOCUS MAP 7

Map ID Site Database(s) EPA ID Number

LAFARGE GENERAL MAINTENANCE SHOP (Continued)

1000283963

Owner/Op start date: 06/15/1983
Owner/Op end date: Not reported

Owner/operator name: LAFARGE
Owner/operator address: GLENWOOD AVE
ATLANTA, GA 30316

Owner/operator country: US
Owner/operator telephone: Not reported
Legal status: Private
Owner/Operator Type: Owner
Owner/Op start date: 05/01/2002
Owner/Op end date: Not reported

Owner/operator name: LAFARGE BUILDING MATERIALS INC
Owner/operator address: Not reported
Not reported
Owner/operator country: Not reported
Owner/operator telephone: Not reported
Legal status: Private
Owner/Operator Type: Operator
Owner/Op start date: 06/15/1983
Owner/Op end date: Not reported

Owner/operator name: LAFARGE
Owner/operator address: GLENWOOD AVE
ATLANTA, GA 30316
Owner/operator country: US
Owner/operator telephone: Not reported
Legal status: Private
Owner/Operator Type: Operator
Owner/Op start date: 05/01/2002
Owner/Op end date: Not reported

Handler Activities Summary:

U.S. importer of hazardous waste: No
Mixed waste (haz. and radioactive): No
Recycler of hazardous waste: No
Transporter of hazardous waste: No
Treater, storer or disposer of HW: No
Underground injection activity: No
On-site burner exemption: No
Furnace exemption: No
Used oil fuel burner: No
Used oil processor: No
Used oil refiner: No
Used oil fuel marketer to burner: No
Used oil Specification marketer: No
Used oil transfer facility: No
Used oil transporter: No
Off-site waste receiver: Commercial status unknown

Historical Generators:

Date form received by agency: 07/14/2003
Facility name: LAFARGE GENERAL MAINTENANCE SHOP
Site name: LAFARGE BUILDING MATERIALS INC
Classification: Small Quantity Generator

MAP FINDINGS
FOCUS MAP 7

Map ID Site Database(s) EPA ID Number

LAFARGE GENERAL MAINTENANCE SHOP (Continued)

1000283963

Date form received by agency: 11/14/2001
Facility name: LAFARGE GENERAL MAINTENANCE SHOP
Site name: LAFARGE BUILDING MATERIALS INC
Classification: Conditionally Exempt Small Quantity Generator

Date form received by agency: 02/25/1987
Facility name: LAFARGE GENERAL MAINTENANCE SHOP
Site name: LAFARGE BUILDING MATERIALS INC
Classification: Small Quantity Generator

Hazardous Waste Summary:

Waste code: D001
Waste name: IGNITABLE HAZARDOUS WASTES ARE THOSE WASTES WHICH HAVE A FLASHPOINT OF LESS THAN 140 DEGREES FAHRENHEIT AS DETERMINED BY A PENSKEY-MARTENS CLOSED CUP FLASH POINT TESTER. ANOTHER METHOD OF DETERMINING THE FLASH POINT OF A WASTE IS TO REVIEW THE MATERIAL SAFETY DATA SHEET, WHICH CAN BE OBTAINED FROM THE MANUFACTURER OR DISTRIBUTOR OF THE MATERIAL. LACQUER THINNER IS AN EXAMPLE OF A COMMONLY USED SOLVENT WHICH WOULD BE CONSIDERED AS IGNITABLE HAZARDOUS WASTE.

Waste code: D035
Waste name: METHYL ETHYL KETONE

Waste code: F003
Waste name: THE FOLLOWING SPENT NON-HALOGENATED SOLVENTS: XYLENE, ACETONE, ETHYL ACETATE, ETHYL BENZENE, ETHYL ETHER, METHYL ISOBUTYL KETONE, N-BUTYL ALCOHOL, CYCLOHEXANONE, AND METHANOL; ALL SPENT SOLVENT MIXTURES/BLENDS CONTAINING, BEFORE USE, ONLY THE ABOVE SPENT NON-HALOGENATED SOLVENTS; AND ALL SPENT SOLVENT MIXTURES/BLENDS CONTAINING, BEFORE USE, ONE OR MORE OF THE ABOVE NON-HALOGENATED SOLVENTS, AND, A TOTAL OF TEN PERCENT OR MORE (BY VOLUME) OF ONE OR MORE OF THOSE SOLVENTS LISTED IN F001, F002, F004, AND F005, AND STILL BOTTOMS FROM THE RECOVERY OF THESE SPENT SOLVENTS AND SPENT SOLVENT MIXTURES.

Waste code: F005
Waste name: THE FOLLOWING SPENT NON-HALOGENATED SOLVENTS: TOLUENE, METHYL ETHYL KETONE, CARBON DISULFIDE, ISOBUTANOL, PYRIDINE, BENZENE, 2-ETHOXYETHANOL, AND 2-NITROPROPANE; ALL SPENT SOLVENT MIXTURES/BLENDS CONTAINING, BEFORE USE, A TOTAL OF TEN PERCENT OR MORE (BY VOLUME) OF ONE OR MORE OF THE ABOVE NON-HALOGENATED SOLVENTS OR THOSE SOLVENTS LISTED IN F001, F002, OR F004; AND STILL BOTTOMS FROM THE RECOVERY OF THESE SPENT SOLVENTS AND SPENT SOLVENT MIXTURES.

Violation Status: No violations found

Evaluation Action Summary:

Evaluation date: 02/14/2008
Evaluation: COMPLIANCE EVALUATION INSPECTION ON-SITE
Area of violation: Not reported
Date achieved compliance: Not reported
Evaluation lead agency: EPA

FINDS:

Registry ID: 110009356268

MAP FINDINGS
FOCUS MAP 7

Map ID Site Database(s) EPA ID Number

LAFARGE GENERAL MAINTENANCE SHOP (Continued)

1000283963

Environmental Interest/Information System

RCRAInfo is a national information system that supports the Resource Conservation and Recovery Act (RCRA) program through the tracking of events and activities related to facilities that generate, transport, and treat, store, or dispose of hazardous waste. RCRAInfo allows RCRA program staff to track the notification, permit, compliance, and corrective action activities required under RCRA.

LUST:

Facility ID: 09060087
Leak ID: 1
Description: Confirmed Release Received
Cleanup Status: NFA - No Further Action
Date Received: 5/5/2000
Project Officer: Logan,William E.

UST:

Facility:

Facility Id: 9060087
Facility Status: Closed
Facility Type: Commercial
Contact Id: 440
Owner Name: LAFARGE BUILDING MATERIALS INC
Owner Address: 12735 MORRIS RD
Owner City: ALPHARETTA
Owner State: GA
Owner Zip: 30004
Owner City,St,Zip: ALPHARETTA, GA 30004
Owner Telephone: 678-746-2000
District: PIRT 3

Tank ID: 1
Status Date: 11/22/1999
Status: Removed From Ground
Product1: Other
Material: Bare Steel
Capacity: 1000
Pipe Material: Galvanized Steel
Pipe Type: Suction: No Valve At The Tank
Overfill Protection: Not reported
Overfill Installed: Not reported
Tank Exempt From Spill: Not reported
Spill Date: Not reported

Tank ID: 2
Status Date: 11/22/1999
Status: Removed From Ground
Product1: Other
Material: Bare Steel
Capacity: 1000
Pipe Material: Galvanized Steel
Pipe Type: Suction: No Valve At The Tank
Overfill Protection: Not reported

MAP FINDINGS
FOCUS MAP 7

Map ID Site Database(s) EPA ID Number

LAFARGE GENERAL MAINTENANCE SHOP (Continued)

1000283963

Overfill Installed: Not reported
Tank Exempt From Spill: Not reported
Spill Date: Not reported

Tank ID: 3
Status Date: 11/22/1999
Status: Removed From Ground
Product1: Other
Material: Bare Steel
Capacity: 1000
Pipe Material: Galvanized Steel
Pipe Type: Suction: No Valve At The Tank
Overfill Protection: Not reported
Overfill Installed: Not reported
Tank Exempt From Spill: Not reported
Spill Date: Not reported

Tank ID: 4
Status Date: 11/22/1999
Status: Removed From Ground
Product1: Used Oil
Material: Bare Steel
Capacity: 750
Pipe Material: Galvanized Steel
Pipe Type: Not Marked
Overfill Protection: Yes
Overfill Installed: Not reported
Tank Exempt From Spill: Yes
Spill Date: Not reported

Tank ID: 5
Status Date: 11/22/1999
Status: Removed From Ground
Product1: Used Oil
Material: Bare Steel
Capacity: 150
Pipe Material: Galvanized Steel
Pipe Type: Gravity Fed
Overfill Protection: Yes
Overfill Installed: Not reported
Tank Exempt From Spill: Yes
Spill Date: Not reported

Tank ID: 6
Status Date: 11/22/1999
Status: Removed From Ground
Product1: Other
Material: Bare Steel
Capacity: 3000
Pipe Material: Galvanized Steel
Pipe Type: Suction: No Valve At The Tank
Overfill Protection: Not reported
Overfill Installed: Not reported

MAP FINDINGS
FOCUS MAP 7

Map ID	Site	Database(s)	EPA ID Number
--------	------	-------------	---------------

LAFARGE GENERAL MAINTENANCE SHOP (Continued)

1000283963

Tank Exempt From Spill: Not reported
Spill Date: Not reported

GA TIER 2:

Facility ID: FATR20085NJ43L00SL7N
Facility Country: USA
Chemicals Same as Last Year: Not reported
Data Tier 2 Signed: 2/24/2009
Dikes/Saveguard Measures: Not reported
Facility Department: Glenwood
Facility Date Modified: 5/13/2009
State Fees Total: Not reported
Mailing Address: 864 Glenwood Ave SE
Mailing City,St,Zip: Atlanta, GA 30312
Mailing Country: USA
Latitude: 33.739947
Longitude: -84.359854
Lat/Long Location Desc: AB - Administrative Building
Lat/Long Method: A1 - Address Matching (House Number)
Number Employees on Site: 2
Reporting Year: 2008
Site Coordinate Abbrvtns Sbmtd: Not reported
Fire District: Not reported
Notes: Not reported
Validity: This facility passed all validation checks.

Facility:

Facility ID Type: 5211
ID: SIC
Facility ID Description: LUMBER & BUILD MATERIAL DEALER
Facility ID Last Modified: 2/28/2008
Facility ID Type: 44419
ID: NAICS
Facility ID Description: Other Building Material Dealers
Facility ID Last Modified: 2/2/2009

Inventory:

Chemical Inventory ID: CVTR20085NQH9402AF7P
Acute Health Risks: Not reported
Average Daily Amount: 2000
Average Daily Amount Code: 03
CB Record ID: Not reported
Chemical Same as Last Year: T
Chronic Health Risk: Not reported
CAS Number: 68476-30-2
EHS Substance: Not reported
Last Modified: 2/27/2009
Days on Site: 365
Chemical Name: DIESEL FUEL
Fire Hazard: True
Gas: Not reported
Liquid: True
Max Daily Amount: 2000
Max Daily Amount Code: 03
Max Amount in Largest Container: 2000
Mixture Form: Not reported
Sudden Release of Pressure Hazard: Not reported
Pure Form: True

MAP FINDINGS
FOCUS MAP 7

Map ID Site Database(s) EPA ID Number

LAFARGE GENERAL MAINTENANCE SHOP (Continued)

1000283963

Reactive Hazard: Not reported
 Solid: Not reported
 Mixture Chemical: 80
 Mixture Percent: Not reported
 Mixture CAS: FATR20085NJ43L00SL7N
 Mixture EHS: Not reported
 Mixture Last Modified: 2/27/2009
 Mixture Chemical: 6
 Mixture Percent: Not reported
 Mixture CAS: FATR20085NJ43L00SL7N
 Mixture EHS: Not reported
 Mixture Last Modified: 2/27/2009
 Mixture Chemical: 25
 Mixture Percent: Not reported
 Mixture CAS: FATR20085NJ43L00SL7N
 Mixture EHS: Not reported
 Mixture Last Modified: 2/27/2009
 Mixture Chemical: .5
 Mixture Percent: 91-20-3
 Mixture CAS: FATR20085NJ43L00SL7N
 Mixture EHS: Not reported
 Mixture Last Modified: 2/27/2009
 Substance Amount: 2000
 Units: pounds
 Storage Type: A
 Storage Pressure Code: 1
 Storage Temperature Code: 4
 Substance Location: outside ta
 Substance Last Modified: 2/27/2009
 Chemical Inventory ID: CVTR20085NQHEW02GF9U
 Acute Health Risks: True
 Average Daily Amount: 49350
 Average Daily Amount Code: 04
 CB Record ID: Not reported
 Chemical Same as Last Year: T
 Chronic Health Risk: Not reported
 CAS Number: 65997-15-1
 EHS Substance: Not reported
 Last Modified: 2/27/2009
 Days on Site: 365
 Chemical Name: PORTLAND CEMENT
 Fire Hazard: Not reported
 Gas: Not reported
 Liquid: Not reported
 Max Daily Amount: 50000
 Max Daily Amount Code: 04
 Max Amount in Largest Container: 80
 Mixture Form: Not reported
 Sudden Release of Pressure Hazard: Not reported
 Pure Form: True
 Reactive Hazard: Not reported
 Solid: True
 Mixture Chemical: Not reported
 Mixture Percent: Not reported
 Mixture CAS: Not reported
 Mixture EHS: Not reported
 Mixture Last Modified: Not reported

MAP FINDINGS
FOCUS MAP 7

Map ID	Site	Database(s)	EPA ID Number
--------	------	-------------	---------------

LAFARGE GENERAL MAINTENANCE SHOP (Continued)

1000283963

Substance Amount:	50000
Units:	pounds
Storage Type:	J
Storage Pressure Code:	1
Storage Temperature Code:	4
Substance Location:	inside mor
Substance Last Modified:	2/27/2009
Chemical Inventory ID:	CVTR20085NQHCR02JMY1
Acute Health Risks:	Not reported
Average Daily Amount:	350000
Average Daily Amount Code:	05
CB Record ID:	Not reported
Chemical Same as Last Year:	Not reported
Chronic Health Risk:	True
CAS Number:	Not reported
EHS Substance:	Not reported
Last Modified:	2/27/2009
Days on Site:	365
Chemical Name:	natural sand
Fire Hazard:	Not reported
Gas:	Not reported
Liquid:	Not reported
Max Daily Amount:	350000
Max Daily Amount Code:	05
Max Amount in Largest Container:	350000
Mixture Form:	Not reported
Sudden Release of Pressure Hazard:	Not reported
Pure Form:	True
Reactive Hazard:	Not reported
Solid:	True
Mixture Chemical:	.2
Mixture Percent:	14808-60-7
Mixture CAS:	FATR20085NJ43L00SL7N
Mixture EHS:	Not reported
Mixture Last Modified:	2/27/2009
Substance Amount:	600000
Units:	pounds
Storage Type:	R
Storage Pressure Code:	1
Storage Temperature Code:	4
Substance Location:	outside st
Substance Last Modified:	2/27/2009
Contact:	
Contact ID:	CTTR2008482LYU0015KS
Contact Title:	Chief Operating Officer
Contact First Name:	Steve
Contact Last Name:	DeBerardino
Contact Email:	steve.deberardino@oldcastleap.com
Contact Mail Address:	1443 Battle Creek Road
Contact Mail City,St,Zip:	Jonesboro, GA 30236
Contact Mail Country:	USA
Contact Type:	Regulatory Point of Contact
Contact Type:	Emergency Contact
Contact Modification Date:	2/27/2009
Contact:	
Contact ID:	CTTR20084W2G4W007KCY

MAP FINDINGS
FOCUS MAP 7

Map ID	Site	Database(s)	EPA ID Number
--------	------	-------------	---------------

LAFARGE GENERAL MAINTENANCE SHOP (Continued)

1000283963

Contact Title:	Safety Manager
Contact First Name:	Kimberly
Contact Last Name:	Stonecash
Contact Email:	kimberly.stonecash@oldcastleapg.com
Contact Mail Address:	1443 Battlecreek Rd
Contact Mail City,St,Zip:	Jonesboro, GA 30236
Contact Mail Country:	USA
Contact Type:	Submitter
Contact Modification Date:	2/2/2009
Contact:	
Contact ID:	CTTR200848J8DR02HPPH
Contact Title:	Owner
Contact First Name:	Not reported
Contact Last Name:	Georgia Masonry Supply
Contact Email:	Not reported
Contact Mail Address:	125 Industrial Park Cir
Contact Mail City,St,Zip:	Lawrenceville, GA 30045
Contact Mail Country:	USA
Contact Type:	Owner / Operator
Contact Type:	Emergency Contact
Contact Type:	Regulatory Point of Contact
Contact Type:	Billing
Contact Modification Date:	2/27/2009

42

**BLUE CIRCLE WILLIAMS BROTHERS
864 GLENWOOD AVE., I-20
ATLANTA, GA 30316**

**AIRS S107749974
N/A**

GA AIRS:	
Record Type:	Not reported
State County fips:	Not reported
State Facility identifier:	312100708
Facility Registry identifier:	Not reported
Facility Category:	Not reported
Oris Facility code:	Not reported
Sic Primary:	Not reported
Naics Primary:	Not reported
Site Description:	Not reported
Facility County:	Not reported
Nti Site id:	Not reported
Dun And bradstreet number:	Not reported
Tri Id number:	Not reported
Submittal Flag:	Not reported
Tribal Code:	Not reported
Facility Address2:	N/A
AIRS Number:	041312100708
SIC Code:	3273
Longitude:	000000
Latitude:	000000
Contact Name:	N/A N/A
Contact Company:	N/A
Contact Telephone:	N/A
Contact Telephone 2:	N/A
Contact Fax:	N/A
Contact Email:	N/A
Contact Address:	N/A
Contact Address 2:	N/A

MAP FINDINGS
FOCUS MAP 7

Map ID	Site	Database(s)	EPA ID Number
--------	------	-------------	---------------

BLUE CIRCLE WILLIAMS BROTHERS (Continued)

S107749974

Contact City,St,Zip:	N/A, GA 00000
Year:	06
County FIPS:	Not reported
GE AIRS CE:	
Year:	Not reported
Record Type:	Not reported
State County Fips:	Not reported
State Facility Identifier:	Not reported
Emission Unit ID:	Not reported
Process ID:	Not reported
Pollutant Code:	Not reported
Primary Pct control Efficiency:	Not reported
Pct Capture Efficiency:	Not reported
Total Capture Control Efficiency:	Not reported
Primary Device Type Code:	Not reported
Secondary Device Type Code:	Not reported
Control System Description:	Not reported
Third Control Device Type Code:	Not reported
Fourth Control Device Type Code:	Not reported
Submittal Flag:	Not reported
Tribal Code:	Not reported
GE AIRS EM:	
Year:	Not reported
Record Type:	Not reported
State County Fips:	Not reported
State Facility Identifier:	Not reported
Emission Unit ID:	Not reported
Process Id:	Not reported
Pollutant Code:	Not reported
Emission Release Point ID:	Not reported
Start Date:	Not reported
End Date:	Not reported
Start Time:	Not reported
End Time:	Not reported
Emission Numeric Value:	Not reported
Emission Unit Numerator:	Not reported
Emission Type:	Not reported
Em Reliability Indicator:	Not reported
Factor Numeric Value:	Not reported
Factor Unit Numerator:	Not reported
Factor Unit Denominator:	Not reported
Material:	Not reported
Material Io:	Not reported
Emission Calculation Method Code:	Not reported
Ef Reliability Indicator:	Not reported
Rule Effectiveness:	Not reported
Rule Effectiveness Method:	Not reported
Hap Emissions Performance Level:	Not reported
Control Status:	Not reported
Emission Data Level:	Not reported
Submittal Flag:	Not reported
Tribal Code:	Not reported
GE AIRS EP:	
Year:	Not reported

MAP FINDINGS
FOCUS MAP 7

Map ID	Site	Database(s)	EPA ID Number
--------	------	-------------	---------------

BLUE CIRCLE WILLIAMS BROTHERS (Continued)

S107749974

Record Type:	Not reported
State County Fips:	Not reported
State Facility Identifier:	Not reported
Emission Unit ID:	Not reported
Emission Release Point ID:	Not reported
Process ID:	Not reported
Scs Number:	Not reported
Process Mact Code:	Not reported
Emission Process Description:	Not reported
Winter Throughput Pct:	Not reported
Spring Throughput Pct:	Not reported
Summer Throughput Pct:	Not reported
Fall Throughput Pct:	Not reported
Annual Average Days Per Week:	Not reported
Annual Average Weeks Per Year:	Not reported
Annual Average Hours Per Day:	Not reported
Annual Average Hours Per Year:	Not reported
Heat Content:	Not reported
Sulfur Content:	Not reported
Ash Content:	Not reported
Process Mact compliance Status:	Not reported
Submittal Flag:	Not reported
Tribal Code:	Not reported

GE AIRS ER:

Year:	Not reported
Record Type:	Not reported
State County Fips:	Not reported
State Facility Identifier:	Not reported
Emission Release Point ID:	Not reported
Emission Release Point Type:	Not reported
Stack Height:	Not reported
Stack Diameter:	Not reported
Stack Fenceline Distance:	Not reported
Exit Gas Temperature:	Not reported
Exit Gas Velocity:	Not reported
Exit Gas Flowrate:	Not reported
X Coordinate:	Not reported
Y Coordinate:	Not reported
Utm Zone:	Not reported
X Y coordinate Type:	Not reported
Horizontal Area Fugitive:	Not reported
Release Height Fugitive:	Not reported
Fugitive Dimensions Unit:	Not reported
Emission Release Point Description:	Not reported
Submittal Flag:	Not reported
Horizontal Collection method Code:	Not reported
Horizontal Accuracy Measure:	Not reported
Horizontal Reference datum Code:	Not reported
Reference Point Code:	Not reported
Source Map scale Number:	Not reported
Coordinate Data source Code:	Not reported
Tribal Code:	Not reported

GE AIRS EU:

Year:	Not reported
-------	--------------

MAP FINDINGS
FOCUS MAP 7

Map ID	Site	Database(s)	EPA ID Number
--------	------	-------------	---------------

BLUE CIRCLE WILLIAMS BROTHERS (Continued)

S107749974

Record Type:	Not reported
State County Fips:	Not reported
State Facility Identifier:	Not reported
Emission Unit ID:	Not reported
Oris Boiler ID:	Not reported
Sic Unit Level:	Not reported
Naics Unit Level:	Not reported
Design Capacity:	Not reported
Design Capacity Unit Numerator:	Not reported
Design Capacity Unit Denominator:	Not reported
Max Nameplate Capacity:	Not reported
Emission Unit Description:	Not reported
Submittal Flag:	Not reported
Tribal Code:	Not reported

GE AIRS PE:

Year:	Not reported
Record Type:	Not reported
State County fips:	Not reported
State Facility identifier:	Not reported
Emission Unit id:	Not reported
Process ID:	Not reported
Start Date:	Not reported
End Date:	Not reported
Start Time:	Not reported
End Time:	Not reported
Actual Throughput:	Not reported
Throughput Unit numerator:	Not reported
Material:	Not reported
Material lo:	Not reported
Period Days per week:	Not reported
Period Weeks per period:	Not reported
Period Hours per day:	Not reported
Period Hours per period:	Not reported
Submittal Flag:	Not reported
Tribal Code:	Not reported

GE AIRS TR:

Year:	Not reported
Record Type:	Not reported
State County fips:	Not reported
Organization Name:	Not reported
Transaction Type:	Not reported
Inventory Year:	Not reported
Inventory Type code:	Not reported
Transaction Create date:	Not reported
Incremental Submission number:	Not reported
Reliability Indicator:	Not reported
Transaction Comments:	Not reported
Contact Person name:	Not reported
Contact Phone number:	Not reported
Telephone Number type name:	Not reported
Electronic Address text:	Not reported
Electronic Address type name:	Not reported
Source Type:	Not reported
Affiliation Type:	Not reported

MAP FINDINGS
FOCUS MAP 7

Map ID	Site	Database(s)	EPA ID Number
--------	------	-------------	---------------

BLUE CIRCLE WILLIAMS BROTHERS (Continued)

S107749974

Format Version:	Not reported
Tribal Code:	Not reported
Record Type:	Not reported
State County fips:	Not reported
State Facility identifier:	312100708
Facility Registry identifier:	Not reported
Facility Category:	Not reported
Oris Facility code:	Not reported
Sic Primary:	Not reported
Naics Primary:	Not reported
Site Description:	Not reported
Facility County:	Not reported
Nti Site id:	Not reported
Dun And bradstreet number:	Not reported
Tri Id number:	Not reported
Submittal Flag:	Not reported
Tribal Code:	Not reported
Facility Address2:	N/A
AIRS Number:	041312100708
SIC Code:	3273
Longitude:	000000
Latitude:	000000
Contact Name:	N/A N/A
Contact Company:	N/A
Contact Telephone:	N/A
Contact Telephone 2:	N/A
Contact Fax:	N/A
Contact Email:	N/A
Contact Address:	N/A
Contact Address 2:	N/A
Contact City,St,Zip:	N/A, GA 00000
Year:	Not reported
County FIPS:	Not reported
GE AIRS CE:	
Year:	Not reported
Record Type:	Not reported
State County Fips:	Not reported
State Facility Identifier:	Not reported
Emission Unit ID:	Not reported
Process ID:	Not reported
Pollutant Code:	Not reported
Primary Pct control Efficiency:	Not reported
Pct Capture Efficiency:	Not reported
Total Capture Control Efficiency:	Not reported
Primary Device Type Code:	Not reported
Secondary Device Type Code:	Not reported
Control System Description:	Not reported
Third Control Device Type Code:	Not reported
Fourth Control Device Type Code:	Not reported
Submittal Flag:	Not reported
Tribal Code:	Not reported
GE AIRS EM:	
Year:	Not reported

MAP FINDINGS
FOCUS MAP 7

Map ID	Site	Database(s)	EPA ID Number
--------	------	-------------	---------------

BLUE CIRCLE WILLIAMS BROTHERS (Continued)

S107749974

Record Type:	Not reported
State County Fips:	Not reported
State Facility Identifier:	Not reported
Emission Unit ID:	Not reported
Process Id:	Not reported
Pollutant Code:	Not reported
Emission Release Point ID:	Not reported
Start Date:	Not reported
End Date:	Not reported
Start Time:	Not reported
End Time:	Not reported
Emission Numeric Value:	Not reported
Emission Unit Numerator:	Not reported
Emission Type:	Not reported
Em Reliability Indicator:	Not reported
Factor Numeric Value:	Not reported
Factor Unit Numerator:	Not reported
Factor Unit Denominator:	Not reported
Material:	Not reported
Material Io:	Not reported
Emission Calculation Method Code:	Not reported
Ef Reliability Indicator:	Not reported
Rule Effectiveness:	Not reported
Rule Effectiveness Method:	Not reported
Hap Emissions Performance Level:	Not reported
Control Status:	Not reported
Emission Data Level:	Not reported
Submittal Flag:	Not reported
Tribal Code:	Not reported
GE AIRS EP:	
Year:	Not reported
Record Type:	Not reported
State County Fips:	Not reported
State Facility Identifier:	Not reported
Emission Unit ID:	Not reported
Emission Release Point ID:	Not reported
Process ID:	Not reported
Scn Number:	Not reported
Process Mact Code:	Not reported
Emission Process Description:	Not reported
Winter Throughput Pct:	Not reported
Spring Throughput Pct:	Not reported
Summer Throughput Pct:	Not reported
Fall Throughput Pct:	Not reported
Annual Average Days Per Week:	Not reported
Annual Average Weeks Per Year:	Not reported
Annual Average Hours Per Day:	Not reported
Annual Average Hours Per Year:	Not reported
Heat Content:	Not reported
Sulfur Content:	Not reported
Ash Content:	Not reported
Process Mact compliance Status:	Not reported
Submittal Flag:	Not reported
Tribal Code:	Not reported

MAP FINDINGS
FOCUS MAP 7

Map ID	Site	Database(s)	EPA ID Number
--------	------	-------------	---------------

BLUE CIRCLE WILLIAMS BROTHERS (Continued)

S107749974

GE AIRS ER:

Year:	Not reported
Record Type:	Not reported
State County Fips:	Not reported
State Facility Identifier:	Not reported
Emission Release Point ID:	Not reported
Emission Release Point Type:	Not reported
Stack Height:	Not reported
Stack Diameter:	Not reported
Stack Fenceline Distance:	Not reported
Exit Gas Temperature:	Not reported
Exit Gas Velocity:	Not reported
Exit Gas Flowrate:	Not reported
X Coordinate:	Not reported
Y Coordinate:	Not reported
Utm Zone:	Not reported
X Y coordinate Type:	Not reported
Horizontal Area Fugitive:	Not reported
Release Height Fugitive:	Not reported
Fugitive Dimensions Unit:	Not reported
Emission Release Point Description:	Not reported
Submittal Flag:	Not reported
Horizontal Collection method Code:	Not reported
Horizontal Accuracy Measure:	Not reported
Horizontal Reference datum Code:	Not reported
Reference Point Code:	Not reported
Source Map scale Number:	Not reported
Coordinate Data source Code:	Not reported
Tribal Code:	Not reported

GE AIRS EU:

Year:	Not reported
Record Type:	Not reported
State County Fips:	Not reported
State Facility Identifier:	Not reported
Emission Unit ID:	Not reported
Oris Boiler ID:	Not reported
Sic Unit Level:	Not reported
Naics Unit Level:	Not reported
Design Capacity:	Not reported
Design Capacity Unit Numerator:	Not reported
Design Capacity Unit Denominator:	Not reported
Max Nameplate Capacity:	Not reported
Emission Unit Description:	Not reported
Submittal Flag:	Not reported
Tribal Code:	Not reported

GE AIRS PE:

Year:	Not reported
Record Type:	Not reported
State County fips:	Not reported
State Facility identifier:	Not reported
Emission Unit id:	Not reported
Process ID:	Not reported
Start Date:	Not reported
End Date:	Not reported

MAP FINDINGS
FOCUS MAP 7

Map ID Site Database(s) EPA ID Number

BLUE CIRCLE WILLIAMS BROTHERS (Continued)

S107749974

Start Time: Not reported
 End Time: Not reported
 Actual Throughput: Not reported
 Throughput Unit numerator: Not reported
 Material: Not reported
 Material lo: Not reported
 Period Days per week: Not reported
 Period Weeks per period: Not reported
 Period Hours per day: Not reported
 Period Hours per period: Not reported
 Submittal Flag: Not reported
 Tribal Code: Not reported

GE AIRS TR:

Year: Not reported
 Record Type: Not reported
 State County fips: Not reported
 Organization Name: Not reported
 Transaction Type: Not reported
 Inventory Year: Not reported
 Inventory Type code: Not reported
 Transaction Create date: Not reported
 Incremental Submission number: Not reported
 Reliability Indicator: Not reported
 Transaction Comments: Not reported
 Contact Person name: Not reported
 Contact Phone number: Not reported
 Telephone Number type name: Not reported
 Electronic Address text: Not reported
 Electronic Address type name: Not reported
 Source Type: Not reported
 Affiliation Type: Not reported
 Format Version: Not reported
 Tribal Code: Not reported

Record Type: Not reported
 State County fips: Not reported
 State Facility identifier: 312100708
 Facility Registry identifier: Not reported
 Facility Category: Not reported
 Oris Facility code: Not reported
 Sic Primary: Not reported
 Naics Primary: Not reported
 Site Description: Not reported
 Facility County: Not reported
 Nti Site id: Not reported
 Dun And bradstreet number: Not reported
 Tri Id number: Not reported
 Submittal Flag: Not reported
 Tribal Code: Not reported
 Facility Address2: N/A
 AIRS Number: 041312100708
 SIC Code: 3273
 Longitude: 000000
 Latitude: 000000
 Contact Name: N/A N/A

MAP FINDINGS
FOCUS MAP 7

Map ID Site Database(s) EPA ID Number

BLUE CIRCLE WILLIAMS BROTHERS (Continued)

S107749974

Contact Company:	N/A
Contact Telephone:	N/A
Contact Telephone 2:	N/A
Contact Fax:	N/A
Contact Email:	N/A
Contact Address:	N/A
Contact Address 2:	N/A
Contact City,St,Zip:	N/A, GA 00000
Year:	Not reported
County FIPS:	Not reported
GE AIRS CE:	
Year:	Not reported
Record Type:	Not reported
State County Fips:	Not reported
State Facility Identifier:	Not reported
Emission Unit ID:	Not reported
Process ID:	Not reported
Pollutant Code:	Not reported
Primary Pct control Efficiency:	Not reported
Pct Capture Efficiency:	Not reported
Total Capture Control Efficiency:	Not reported
Primary Device Type Code:	Not reported
Secondary Device Type Code:	Not reported
Control System Description:	Not reported
Third Control Device Type Code:	Not reported
Fourth Control Device Type Code:	Not reported
Submittal Flag:	Not reported
Tribal Code:	Not reported
GE AIRS EM:	
Year:	Not reported
Record Type:	Not reported
State County Fips:	Not reported
State Facility Identifier:	Not reported
Emission Unit ID:	Not reported
Process Id:	Not reported
Pollutant Code:	Not reported
Emission Release Point ID:	Not reported
Start Date:	Not reported
End Date:	Not reported
Start Time:	Not reported
End Time:	Not reported
Emission Numeric Value:	Not reported
Emission Unit Numerator:	Not reported
Emission Type:	Not reported
Em Reliability Indicator:	Not reported
Factor Numeric Value:	Not reported
Factor Unit Numerator:	Not reported
Factor Unit Denominator:	Not reported
Material:	Not reported
Material Io:	Not reported
Emission Calculation Method Code:	Not reported
Ef Reliability Indicator:	Not reported
Rule Effectiveness:	Not reported
Rule Effectiveness Method:	Not reported
Hap Emissions Performance Level:	Not reported

MAP FINDINGS
FOCUS MAP 7

Map ID	Site	Database(s)	EPA ID Number
--------	------	-------------	---------------

BLUE CIRCLE WILLIAMS BROTHERS (Continued)

S107749974

Control Status:	Not reported
Emission Data Level:	Not reported
Submittal Flag:	Not reported
Tribal Code:	Not reported

GE AIRS EP:

Year:	Not reported
Record Type:	Not reported
State County Fips:	Not reported
State Facility Identifier:	Not reported
Emission Unit ID:	Not reported
Emission Release Point ID:	Not reported
Process ID:	Not reported
Scs Number:	Not reported
Process Mact Code:	Not reported
Emission Process Description:	Not reported
Winter Throughput Pct:	Not reported
Spring Throughput Pct:	Not reported
Summer Throughput Pct:	Not reported
Fall Throughput Pct:	Not reported
Annual Average Days Per Week:	Not reported
Annual Average Weeks Per Year:	Not reported
Annual Average Hours Per Day:	Not reported
Annual Average Hours Per Year:	Not reported
Heat Content:	Not reported
Sulfur Content:	Not reported
Ash Content:	Not reported
Process Mact compliance Status:	Not reported
Submittal Flag:	Not reported
Tribal Code:	Not reported

GE AIRS ER:

Year:	Not reported
Record Type:	Not reported
State County Fips:	Not reported
State Facility Identifier:	Not reported
Emission Release Point ID:	Not reported
Emission Release Point Type:	Not reported
Stack Height:	Not reported
Stack Diameter:	Not reported
Stack Fenceline Distance:	Not reported
Exit Gas Temperature:	Not reported
Exit Gas Velocity:	Not reported
Exit Gas Flowrate:	Not reported
X Coordinate:	Not reported
Y Coordinate:	Not reported
Utm Zone:	Not reported
X Y coordinate Type:	Not reported
Horizontal Area Fugitive:	Not reported
Release Height Fugitive:	Not reported
Fugitive Dimensions Unit:	Not reported
Emission Release Point Description:	Not reported
Submittal Flag:	Not reported
Horizontal Collection method Code:	Not reported
Horizontal Accuracy Measure:	Not reported
Horizontal Reference datum Code:	Not reported

MAP FINDINGS
FOCUS MAP 7

Map ID	Site	Database(s)	EPA ID Number
--------	------	-------------	---------------

BLUE CIRCLE WILLIAMS BROTHERS (Continued)

S107749974

Reference Point Code:	Not reported
Source Map scale Number:	Not reported
Coordinate Data source Code:	Not reported
Tribal Code:	Not reported
GE AIRS EU:	
Year:	Not reported
Record Type:	Not reported
State County Fips:	Not reported
State Facility Identifier:	Not reported
Emission Unit ID:	Not reported
Oris Boiler ID:	Not reported
Sic Unit Level:	Not reported
Naics Unit Level:	Not reported
Design Capacity:	Not reported
Design Capacity Unit Numerator:	Not reported
Design Capacity Unit Denominator:	Not reported
Max Nameplate Capacity:	Not reported
Emission Unit Description:	Not reported
Submittal Flag:	Not reported
Tribal Code:	Not reported
GE AIRS PE:	
Year:	Not reported
Record Type:	Not reported
State County fips:	Not reported
State Facility identifier:	Not reported
Emission Unit id:	Not reported
Process ID:	Not reported
Start Date:	Not reported
End Date:	Not reported
Start Time:	Not reported
End Time:	Not reported
Actual Throughput:	Not reported
Throughput Unit numerator:	Not reported
Material:	Not reported
Material lo:	Not reported
Period Days per week:	Not reported
Period Weeks per period:	Not reported
Period Hours per day:	Not reported
Period Hours per period:	Not reported
Submittal Flag:	Not reported
Tribal Code:	Not reported
GE AIRS TR:	
Year:	Not reported
Record Type:	Not reported
State County fips:	Not reported
Organization Name:	Not reported
Transaction Type:	Not reported
Inventory Year:	Not reported
Inventory Type code:	Not reported
Transaction Create date:	Not reported
Incremental Submission number:	Not reported
Reliability Indicator:	Not reported
Transaction Comments:	Not reported

MAP FINDINGS
FOCUS MAP 7

Map ID	Site	Database(s)	EPA ID Number
--------	------	-------------	---------------

BLUE CIRCLE WILLIAMS BROTHERS (Continued)

S107749974

Contact Person name:	Not reported
Contact Phone number:	Not reported
Telephone Number type name:	Not reported
Electronic Address text:	Not reported
Electronic Address type name:	Not reported
Source Type:	Not reported
Affiliation Type:	Not reported
Format Version:	Not reported
Tribal Code:	Not reported

43

**GLENWOOD CONCRETE PLANT
885 GLENWOOD AVENUE
ATLANTA, GA 30316**

**TIER 2 S108993612
N/A**

GA TIER 2:

Facility ID:	FATR20085N3YU205CBJP
Facility Country:	USA
Chemicals Same as Last Year:	Not reported
Data Tier 2 Signed:	2/20/2009
Dikes/Saveguard Measures:	Not reported
Facility Department:	Not reported
Facility Date Modified:	5/13/2009
State Fees Total:	Not reported
Mailing Address:	885 Glenwood Avenue
Mailing City,St,Zip:	Atlanta, GA 30316
Mailing Country:	USA
Latitude:	Not reported
Longitude:	Not reported
Lat/Long Location Desc:	Not reported
Lat/Long Method:	Not reported
Number Employees on Site:	Not reported
Reporting Year:	2008
Site Coordinate Abbrvtns Sbmtd:	Not reported
Fire District:	Not reported
Notes:	Not reported
Validity:	This facility passed all validation checks.

Facility:

Facility ID Type:	3273
ID:	SIC
Facility ID Description:	READY-MIXED CONCRETE
Facility ID Last Modified:	2/19/2008
Facility ID Type:	32732
ID:	NAICS
Facility ID Description:	Not reported
Facility ID Last Modified:	2/18/2009
Facility ID Type:	605990944
ID:	Dun & Bradstreet
Facility ID Description:	Not reported
Facility ID Last Modified:	2/19/2008

Inventory:

Chemical Inventory ID:	CVTR20085N3YU205MBR4
Acute Health Risks:	Not reported
Average Daily Amount:	2085
Average Daily Amount Code:	03
CB Record ID:	Not reported
Chemical Same as Last Year:	Not reported

MAP FINDINGS
FOCUS MAP 7

Map ID Site Database(s) EPA ID Number

GLENWOOD CONCRETE PLANT (Continued)

S108993612

Chronic Health Risk:	Not reported
CAS Number:	10043-52-4
EHS Substance:	Not reported
Last Modified:	2/19/2009
Days on Site:	365
Chemical Name:	Calcium Chloride
Fire Hazard:	Not reported
Gas:	Not reported
Liquid:	True
Max Daily Amount:	2711
Max Daily Amount Code:	03
Max Amount in Largest Container:	2711
Mixture Form:	Not reported
Sudden Release of Pressure Hazard:	Not reported
Pure Form:	True
Reactive Hazard:	Not reported
Solid:	Not reported
Mixture Chemical:	Not reported
Mixture Percent:	Not reported
Mixture CAS:	Not reported
Mixture EHS:	Not reported
Mixuter Last Modified:	Not reported
Substance Amount:	Not reported
Units:	pounds
Storage Type:	A
Storage Pressure Code:	1
Storage Temperature Code:	4
Substance Location:	Tank and s
Substance Last Modified:	2/19/2009
Chemical Inventory ID:	CVTR20085N3YU205PBSH
Acute Health Risks:	Not reported
Average Daily Amount:	12320
Average Daily Amount Code:	04
CB Record ID:	Not reported
Chemical Same as Last Year:	Not reported
Chronic Health Risk:	Not reported
CAS Number:	68476-30-2
EHS Substance:	Not reported
Last Modified:	2/19/2009
Days on Site:	365
Chemical Name:	Diesel Fuel
Fire Hazard:	True
Gas:	Not reported
Liquid:	True
Max Daily Amount:	72471
Max Daily Amount Code:	04
Max Amount in Largest Container:	72471
Mixture Form:	Not reported
Sudden Release of Pressure Hazard:	Not reported
Pure Form:	True
Reactive Hazard:	Not reported
Solid:	Not reported
Mixture Chemical:	Not reported
Mixture Percent:	Not reported
Mixture CAS:	Not reported
Mixture EHS:	Not reported
Mixuter Last Modified:	Not reported

MAP FINDINGS
FOCUS MAP 7

Map ID Site Database(s) EPA ID Number

GLENWOOD CONCRETE PLANT (Continued)

S108993612

Substance Amount:	Not reported
Units:	pounds
Storage Type:	H
Storage Pressure Code:	1
Storage Temperature Code:	4
Substance Location:	AST
Substance Last Modified:	2/19/2009
Chemical Inventory ID:	CVTR20085N3YU205KBP9
Acute Health Risks:	Not reported
Average Daily Amount:	213600
Average Daily Amount Code:	05
CB Record ID:	Not reported
Chemical Same as Last Year:	Not reported
Chronic Health Risk:	Not reported
CAS Number:	65997-15-1
EHS Substance:	Not reported
Last Modified:	2/19/2009
Days on Site:	365
Chemical Name:	Portland Cement
Fire Hazard:	Not reported
Gas:	Not reported
Liquid:	Not reported
Max Daily Amount:	277680
Max Daily Amount Code:	05
Max Amount in Largest Container:	277680
Mixture Form:	Not reported
Sudden Release of Pressure Hazard:	Not reported
Pure Form:	True
Reactive Hazard:	Not reported
Solid:	True
Mixture Chemical:	Not reported
Mixture Percent:	Not reported
Mixture CAS:	Not reported
Mixture EHS:	Not reported
Mixture Last Modified:	Not reported
Substance Amount:	Not reported
Units:	pounds
Storage Type:	H
Storage Pressure Code:	1
Storage Temperature Code:	4
Substance Location:	Silo
Substance Last Modified:	2/19/2009
Chemical Inventory ID:	CVTR20085N3YU205HBLZ
Acute Health Risks:	Not reported
Average Daily Amount:	44600
Average Daily Amount Code:	04
CB Record ID:	Not reported
Chemical Same as Last Year:	Not reported
Chronic Health Risk:	Not reported
CAS Number:	68131-74-8
EHS Substance:	Not reported
Last Modified:	2/19/2009
Days on Site:	365
Chemical Name:	Coal Ash
Fire Hazard:	Not reported
Gas:	Not reported
Liquid:	Not reported

MAP FINDINGS
FOCUS MAP 7

Map ID	Site	Database(s)	EPA ID Number
--------	------	-------------	---------------

GLENWOOD CONCRETE PLANT (Continued)

S108993612

Max Daily Amount: 57980
 Max Daily Amount Code: 04
 Max Amount in Largest Container: 57980
 Mixture Form: Not reported
 Sudden Release of Pressure Hazard: Not reported
 Pure Form: True
 Reactive Hazard: Not reported
 Solid: True
 Mixture Chemical: Not reported
 Mixture Percent: Not reported
 Mixture CAS: Not reported
 Mixture EHS: Not reported
 Mixuter Last Modified: Not reported
 Substance Amount: Not reported
 Units: pounds
 Storage Type: H
 Storage Pressure Code: 1
 Storage Temperature Code: 4
 Substance Location: Silo
 Substance Last Modified: 2/19/2009

Contact:

Contact ID: CTTR200824K7TU007SWC
 Contact Title: Env. Manager
 Contact First Name: Jim
 Contact Last Name: Forbes
 Contact Email: Not reported
 Contact Mail Address: 12735 Morris Road Ext. Suite 300
 Contact Mail City,St,Zip: Alpharetta, GA 30004
 Contact Mail Country: USA
 Contact Type: Regulatory Point of Contact
 Contact Type: Emergency Contact
 Contact Modification Date: 2/19/2009

Contact:

Contact ID: CTTR200824KT1W005KZ5
 Contact Title: Zone Manager
 Contact First Name: Demetri
 Contact Last Name: Bassil
 Contact Email: Not reported
 Contact Mail Address: 12735 Morris Rd Ext / Suite 300
 Contact Mail City,St,Zip: Alpharetta, GA 30004
 Contact Mail Country: USA
 Contact Type: Owner / Operator
 Contact Modification Date: 2/19/2009

43

**880 GLENWOOD AVENUE
880 GLENWOOD AVE.
ATLANTA, GA**

**BROWNFIELDS S109495518
N/A**

BROWNFIELD:

Type: N-HSI
 Type 2: Response Actions (Non-HSI and HSI Properties)
 Cleanup Plan Date: 11/19/2008
 Cleanup Completed: Planned
 Acreage: 4.846
 Risk: Non-Residential
 Restricted: No

MAP FINDINGS
FOCUS MAP 7

Map ID	Site	Database(s)	EPA ID Number
43	LAFARGE GLENWOOD AVE CONCRETE PLANT 885 GLENWOOD AVE ATLANTA, GA 30316	TRIS	1012009188 30316LFRGG88
43	LAFARGE BUILDING MATERIALS, INC. 885 GLENWOOD AVE ATLANTA, GA 30316	AIRS	S107751106 N/A
	GA AIRS:		
	Record Type:	Not reported	
	State County fips:	Not reported	
	State Facility identifier:	312100522	
	Facility Registry identifier:	Not reported	
	Facility Category:	Not reported	
	Oris Facility code:	Not reported	
	Sic Primary:	Not reported	
	Naics Primary:	Not reported	
	Site Description:	Not reported	
	Facility County:	Not reported	
	Nti Site id:	Not reported	
	Dun And bradstreet number:	Not reported	
	Tri Id number:	Not reported	
	Submittal Flag:	Not reported	
	Tribal Code:	Not reported	
	Facility Address2:	N/A	
	AIRS Number:	041312100522	
	SIC Code:	3273	
	Longitude:	000000	
	Latitude:	000000	
	Contact Name:	N/A N/A	
	Contact Company:	N/A	
	Contact Telephone:	N/A	
	Contact Telephone 2:	N/A	
	Contact Fax:	N/A	
	Contact Email:	N/A	
	Contact Address:	N/A	
	Contact Address 2:	N/A	
	Contact City,St,Zip:	N/A, GA 00000	
	Year:	06	
	County FIPS:	Not reported	
	GE AIRS CE:		
	Year:	Not reported	
	Record Type:	Not reported	
	State County Fips:	Not reported	
	State Facility Identifier:	Not reported	
	Emission Unit ID:	Not reported	
	Process ID:	Not reported	
	Pollutant Code:	Not reported	
	Primary Pct control Efficiency:	Not reported	
	Pct Capture Efficiency:	Not reported	
	Total Capture Control Efficiency:	Not reported	
	Primary Device Type Code:	Not reported	
	Secondary Device Type Code:	Not reported	
	Control System Description:	Not reported	
	Third Control Device Type Code:	Not reported	
	Fourth Control Device Type Code:	Not reported	
	Submittal Flag:	Not reported	

MAP FINDINGS
FOCUS MAP 7

Map ID Site Database(s) EPA ID Number

LAFARGE BUILDING MATERIALS, INC. (Continued)

S107751106

Tribal Code:	Not reported
GE AIRS EM:	
Year:	Not reported
Record Type:	Not reported
State County Fips:	Not reported
State Facility Identifier:	Not reported
Emission Unit ID:	Not reported
Process Id:	Not reported
Pollutant Code:	Not reported
Emission Release Point ID:	Not reported
Start Date:	Not reported
End Date:	Not reported
Start Time:	Not reported
End Time:	Not reported
Emission Numeric Value:	Not reported
Emission Unit Numerator:	Not reported
Emission Type:	Not reported
Em Reliability Indicator:	Not reported
Factor Numeric Value:	Not reported
Factor Unit Numerator:	Not reported
Factor Unit Denominator:	Not reported
Material:	Not reported
Material Io:	Not reported
Emission Calculation Method Code:	Not reported
Ef Reliability Indicator:	Not reported
Rule Effectiveness:	Not reported
Rule Effectiveness Method:	Not reported
Hap Emissions Performance Level:	Not reported
Control Status:	Not reported
Emission Data Level:	Not reported
Submittal Flag:	Not reported
Tribal Code:	Not reported
GE AIRS EP:	
Year:	Not reported
Record Type:	Not reported
State County Fips:	Not reported
State Facility Identifier:	Not reported
Emission Unit ID:	Not reported
Emission Release Point ID:	Not reported
Process ID:	Not reported
Sc Number:	Not reported
Process Mact Code:	Not reported
Emission Process Description:	Not reported
Winter Throughput Pct:	Not reported
Spring Throughput Pct:	Not reported
Summer Throughput Pct:	Not reported
Fall Throughput Pct:	Not reported
Annual Average Days Per Week:	Not reported
Annual Average Weeks Per Year:	Not reported
Annual Average Hours Per Day:	Not reported
Annual Average Hours Per Year:	Not reported
Heat Content:	Not reported
Sulfur Content:	Not reported
Ash Content:	Not reported

MAP FINDINGS
FOCUS MAP 7

Map ID	Site	Database(s)	EPA ID Number
--------	------	-------------	---------------

LAFARGE BUILDING MATERIALS, INC. (Continued)

S107751106

Process Mact compliance Status:	Not reported
Submittal Flag:	Not reported
Tribal Code:	Not reported

GE AIRS ER:

Year:	Not reported
Record Type:	Not reported
State County Fips:	Not reported
State Facility Identifier:	Not reported
Emission Release Point ID:	Not reported
Emission Release Point Type:	Not reported
Stack Height:	Not reported
Stack Diameter:	Not reported
Stack Fenceline Distance:	Not reported
Exit Gas Temperature:	Not reported
Exit Gas Velocity:	Not reported
Exit Gas Flowrate:	Not reported
X Coordinate:	Not reported
Y Coordinate:	Not reported
Utm Zone:	Not reported
X Y coordinate Type:	Not reported
Horizontal Area Fugitive:	Not reported
Release Height Fugitive:	Not reported
Fugitive Dimensions Unit:	Not reported
Emission Release Point Description:	Not reported
Submittal Flag:	Not reported
Horizontal Collection method Code:	Not reported
Horizontal Accuracy Measure:	Not reported
Horizontal Reference datum Code:	Not reported
Reference Point Code:	Not reported
Source Map scale Number:	Not reported
Coordinate Data source Code:	Not reported
Tribal Code:	Not reported

GE AIRS EU:

Year:	Not reported
Record Type:	Not reported
State County Fips:	Not reported
State Facility Identifier:	Not reported
Emission Unit ID:	Not reported
Oris Boiler ID:	Not reported
Sic Unit Level:	Not reported
Naics Unit Level:	Not reported
Design Capacity:	Not reported
Design Capacity Unit Numerator:	Not reported
Design Capacity Unit Denominator:	Not reported
Max Nameplate Capacity:	Not reported
Emission Unit Description:	Not reported
Submittal Flag:	Not reported
Tribal Code:	Not reported

GE AIRS PE:

Year:	Not reported
Record Type:	Not reported
State County fips:	Not reported
State Facility identifier:	Not reported

MAP FINDINGS
FOCUS MAP 7

Map ID Site Database(s) EPA ID Number

LAFARGE BUILDING MATERIALS, INC. (Continued)

S107751106

Emission Unit id: Not reported
 Process ID: Not reported
 Start Date: Not reported
 End Date: Not reported
 Start Time: Not reported
 End Time: Not reported
 Actual Throughput: Not reported
 Throughput Unit numerator: Not reported
 Material: Not reported
 Material lo: Not reported
 Period Days per week: Not reported
 Period Weeks per period: Not reported
 Period Hours per day: Not reported
 Period Hours per period: Not reported
 Submittal Flag: Not reported
 Tribal Code: Not reported

GE AIRS TR:

Year: Not reported
 Record Type: Not reported
 State County fips: Not reported
 Organization Name: Not reported
 Transaction Type: Not reported
 Inventory Year: Not reported
 Inventory Type code: Not reported
 Transaction Create date: Not reported
 Incremental Submission number: Not reported
 Reliability Indicator: Not reported
 Transaction Comments: Not reported
 Contact Person name: Not reported
 Contact Phone number: Not reported
 Telephone Number type name: Not reported
 Electronic Address text: Not reported
 Electronic Address type name: Not reported
 Source Type: Not reported
 Affiliation Type: Not reported
 Format Version: Not reported
 Tribal Code: Not reported

Record Type: Not reported
 State County fips: Not reported
 State Facility identifier: 312100522
 Facility Registry identifier: Not reported
 Facility Category: Not reported
 Oris Facility code: Not reported
 Sic Primary: Not reported
 Naics Primary: Not reported
 Site Description: Not reported
 Facility County: Not reported
 Nti Site id: Not reported
 Dun And bradstreet number: Not reported
 Tri Id number: Not reported
 Submittal Flag: Not reported
 Tribal Code: Not reported
 Facility Address2: N/A
 AIRS Number: 041312100522

MAP FINDINGS
FOCUS MAP 7

Map ID Site Database(s) EPA ID Number

LAFARGE BUILDING MATERIALS, INC. (Continued)

S107751106

SIC Code: 3273
 Longitude: 000000
 Latitude: 000000
 Contact Name: N/A N/A
 Contact Company: N/A
 Contact Telephone: N/A
 Contact Telephone 2: N/A
 Contact Fax: N/A
 Contact Email: N/A
 Contact Address: N/A
 Contact Address 2: N/A
 Contact City,St,Zip: N/A, GA 00000
 Year: Not reported
 County FIPS: Not reported

GE AIRS CE:

Year: Not reported
 Record Type: Not reported
 State County Fips: Not reported
 State Facility Identifier: Not reported
 Emission Unit ID: Not reported
 Process ID: Not reported
 Pollutant Code: Not reported
 Primary Pct control Efficiency: Not reported
 Pct Capture Efficiency: Not reported
 Total Capture Control Efficiency: Not reported
 Primary Device Type Code: Not reported
 Secondary Device Type Code: Not reported
 Control System Description: Not reported
 Third Control Device Type Code: Not reported
 Fourth Control Device Type Code: Not reported
 Submittal Flag: Not reported
 Tribal Code: Not reported

GE AIRS EM:

Year: Not reported
 Record Type: Not reported
 State County Fips: Not reported
 State Facility Identifier: Not reported
 Emission Unit ID: Not reported
 Process Id: Not reported
 Pollutant Code: Not reported
 Emission Release Point ID: Not reported
 Start Date: Not reported
 End Date: Not reported
 Start Time: Not reported
 End Time: Not reported
 Emission Numeric Value: Not reported
 Emission Unit Numerator: Not reported
 Emission Type: Not reported
 Em Reliability Indicator: Not reported
 Factor Numeric Value: Not reported
 Factor Unit Numerator: Not reported
 Factor Unit Denominator: Not reported
 Material: Not reported
 Material Io: Not reported
 Emission Calculation Method Code: Not reported

MAP FINDINGS
FOCUS MAP 7

Map ID	Site	Database(s)	EPA ID Number
--------	------	-------------	---------------

LAFARGE BUILDING MATERIALS, INC. (Continued)

S107751106

Ef Reliability Indicator:	Not reported
Rule Effectiveness:	Not reported
Rule Effectiveness Method:	Not reported
Hap Emissions Performance Level:	Not reported
Control Status:	Not reported
Emission Data Level:	Not reported
Submittal Flag:	Not reported
Tribal Code:	Not reported

GE AIRS EP:

Year:	Not reported
Record Type:	Not reported
State County Fips:	Not reported
State Facility Identifier:	Not reported
Emission Unit ID:	Not reported
Emission Release Point ID:	Not reported
Process ID:	Not reported
Scs Number:	Not reported
Process Mact Code:	Not reported
Emission Process Description:	Not reported
Winter Throughput Pct:	Not reported
Spring Throughput Pct:	Not reported
Summer Throughput Pct:	Not reported
Fall Throughput Pct:	Not reported
Annual Average Days Per Week:	Not reported
Annual Average Weeks Per Year:	Not reported
Annual Average Hours Per Day:	Not reported
Annual Average Hours Per Year:	Not reported
Heat Content:	Not reported
Sulfur Content:	Not reported
Ash Content:	Not reported
Process Mact compliance Status:	Not reported
Submittal Flag:	Not reported
Tribal Code:	Not reported

GE AIRS ER:

Year:	Not reported
Record Type:	Not reported
State County Fips:	Not reported
State Facility Identifier:	Not reported
Emission Release Point ID:	Not reported
Emission Release Point Type:	Not reported
Stack Height:	Not reported
Stack Diameter:	Not reported
Stack Fenceline Distance:	Not reported
Exit Gas Temperature:	Not reported
Exit Gas Velocity:	Not reported
Exit Gas Flowrate:	Not reported
X Coordinate:	Not reported
Y Coordinate:	Not reported
Utm Zone:	Not reported
X Y coordinate Type:	Not reported
Horizontal Area Fugitive:	Not reported
Release Height Fugitive:	Not reported
Fugitive Dimensions Unit:	Not reported
Emission Release Point Description:	Not reported

MAP FINDINGS
FOCUS MAP 7

Map ID	Site	Database(s)	EPA ID Number
--------	------	-------------	---------------

LAFARGE BUILDING MATERIALS, INC. (Continued)

S107751106

Submittal Flag:	Not reported
Horizontal Collection method Code:	Not reported
Horizontal Accuracy Measure:	Not reported
Horizontal Reference datum Code:	Not reported
Reference Point Code:	Not reported
Source Map scale Number:	Not reported
Coordinate Data source Code:	Not reported
Tribal Code:	Not reported
GE AIRS EU:	
Year:	Not reported
Record Type:	Not reported
State County Fips:	Not reported
State Facility Identifier:	Not reported
Emission Unit ID:	Not reported
Oris Boiler ID:	Not reported
Sic Unit Level:	Not reported
Naics Unit Level:	Not reported
Design Capacity:	Not reported
Design Capacity Unit Numerator:	Not reported
Design Capacity Unit Denominator:	Not reported
Max Nameplate Capacity:	Not reported
Emission Unit Description:	Not reported
Submittal Flag:	Not reported
Tribal Code:	Not reported
GE AIRS PE:	
Year:	Not reported
Record Type:	Not reported
State County fips:	Not reported
State Facility identifier:	Not reported
Emission Unit id:	Not reported
Process ID:	Not reported
Start Date:	Not reported
End Date:	Not reported
Start Time:	Not reported
End Time:	Not reported
Actual Throughput:	Not reported
Throughput Unit numerator:	Not reported
Material:	Not reported
Material lo:	Not reported
Period Days per week:	Not reported
Period Weeks per period:	Not reported
Period Hours per day:	Not reported
Period Hours per period:	Not reported
Submittal Flag:	Not reported
Tribal Code:	Not reported
GE AIRS TR:	
Year:	Not reported
Record Type:	Not reported
State County fips:	Not reported
Organization Name:	Not reported
Transaction Type:	Not reported
Inventory Year:	Not reported
Inventory Type code:	Not reported

MAP FINDINGS
FOCUS MAP 7

Map ID Site Database(s) EPA ID Number

LAFARGE BUILDING MATERIALS, INC. (Continued)

S107751106

Transaction Create date:	Not reported
Incremental Submission number:	Not reported
Reliability Indicator:	Not reported
Transaction Comments:	Not reported
Contact Person name:	Not reported
Contact Phone number:	Not reported
Telephone Number type name:	Not reported
Electronic Address text:	Not reported
Electronic Address type name:	Not reported
Source Type:	Not reported
Affiliation Type:	Not reported
Format Version:	Not reported
Tribal Code:	Not reported
Record Type:	Not reported
State County fips:	Not reported
State Facility identifier:	312100522
Facility Registry identifier:	Not reported
Facility Category:	Not reported
Oris Facility code:	Not reported
Sic Primary:	Not reported
Naics Primary:	Not reported
Site Description:	Not reported
Facility County:	Not reported
Nti Site id:	Not reported
Dun And bradstreet number:	Not reported
Tri Id number:	Not reported
Submittal Flag:	Not reported
Tribal Code:	Not reported
Facility Address2:	N/A
AIRS Number:	041312100522
SIC Code:	3273
Longitude:	000000
Latitude:	000000
Contact Name:	N/A N/A
Contact Company:	N/A
Contact Telephone:	N/A
Contact Telephone 2:	N/A
Contact Fax:	N/A
Contact Email:	N/A
Contact Address:	N/A
Contact Address 2:	N/A
Contact City,St,Zip:	N/A, GA 00000
Year:	Not reported
County FIPS:	Not reported
GE AIRS CE:	
Year:	Not reported
Record Type:	Not reported
State County Fips:	Not reported
State Facility Identifier:	Not reported
Emission Unit ID:	Not reported
Process ID:	Not reported
Pollutant Code:	Not reported
Primary Pct control Efficiency:	Not reported
Pct Capture Efficiency:	Not reported
Total Capture Control Efficiency:	Not reported

MAP FINDINGS
FOCUS MAP 7

Map ID Site Database(s) EPA ID Number

LAFARGE BUILDING MATERIALS, INC. (Continued)

S107751106

Primary Device Type Code: Not reported
 Secondary Device Type Code: Not reported
 Control System Description: Not reported
 Third Control Device Type Code: Not reported
 Fourth Control Device Type Code: Not reported
 Submittal Flag: Not reported
 Tribal Code: Not reported

GE AIRS EM:

Year: Not reported
 Record Type: Not reported
 State County Fips: Not reported
 State Facility Identifier: Not reported
 Emission Unit ID: Not reported
 Process Id: Not reported
 Pollutant Code: Not reported
 Emission Release Point ID: Not reported
 Start Date: Not reported
 End Date: Not reported
 Start Time: Not reported
 End Time: Not reported
 Emission Numeric Value: Not reported
 Emission Unit Numerator: Not reported
 Emission Type: Not reported
 Em Reliability Indicator: Not reported
 Factor Numeric Value: Not reported
 Factor Unit Numerator: Not reported
 Factor Unit Denominator: Not reported
 Material: Not reported
 Material Io: Not reported
 Emission Calculation Method Code: Not reported
 Ef Reliability Indicator: Not reported
 Rule Effectiveness: Not reported
 Rule Effectiveness Method: Not reported
 Hap Emissions Performance Level: Not reported
 Control Status: Not reported
 Emission Data Level: Not reported
 Submittal Flag: Not reported
 Tribal Code: Not reported

GE AIRS EP:

Year: Not reported
 Record Type: Not reported
 State County Fips: Not reported
 State Facility Identifier: Not reported
 Emission Unit ID: Not reported
 Emission Release Point ID: Not reported
 Process ID: Not reported
 Scc Number: Not reported
 Process Mact Code: Not reported
 Emission Process Description: Not reported
 Winter Throughput Pct: Not reported
 Spring Throughput Pct: Not reported
 Summer Throughput Pct: Not reported
 Fall Throughput Pct: Not reported
 Annual Average Days Per Week: Not reported

MAP FINDINGS
FOCUS MAP 7

Map ID	Site	Database(s)	EPA ID Number
--------	------	-------------	---------------

LAFARGE BUILDING MATERIALS, INC. (Continued)

S107751106

Annual Average Weeks Per Year:	Not reported
Annual Average Hours Per Day:	Not reported
Annual Average Hours Per Year:	Not reported
Heat Content:	Not reported
Sulfur Content:	Not reported
Ash Content:	Not reported
Process Mact compliance Status:	Not reported
Submittal Flag:	Not reported
Tribal Code:	Not reported

GE AIRS ER:

Year:	Not reported
Record Type:	Not reported
State County Fips:	Not reported
State Facility Identifier:	Not reported
Emission Release Point ID:	Not reported
Emission Release Point Type:	Not reported
Stack Height:	Not reported
Stack Diameter:	Not reported
Stack Fenceline Distance:	Not reported
Exit Gas Temperature:	Not reported
Exit Gas Velocity:	Not reported
Exit Gas Flowrate:	Not reported
X Coordinate:	Not reported
Y Coordinate:	Not reported
Utm Zone:	Not reported
X Y coordinate Type:	Not reported
Horizontal Area Fugitive:	Not reported
Release Height Fugitive:	Not reported
Fugitive Dimensions Unit:	Not reported
Emission Release Point Description:	Not reported
Submittal Flag:	Not reported
Horizontal Collection method Code:	Not reported
Horizontal Accuracy Measure:	Not reported
Horizontal Reference datum Code:	Not reported
Reference Point Code:	Not reported
Source Map scale Number:	Not reported
Coordinate Data source Code:	Not reported
Tribal Code:	Not reported

GE AIRS EU:

Year:	Not reported
Record Type:	Not reported
State County Fips:	Not reported
State Facility Identifier:	Not reported
Emission Unit ID:	Not reported
Oris Boiler ID:	Not reported
Sic Unit Level:	Not reported
Naics Unit Level:	Not reported
Design Capacity:	Not reported
Design Capacity Unit Numerator:	Not reported
Design Capacity Unit Denominator:	Not reported
Max Nameplate Capacity:	Not reported
Emission Unit Description:	Not reported
Submittal Flag:	Not reported
Tribal Code:	Not reported

MAP FINDINGS
FOCUS MAP 7

Map ID	Site	Database(s)	EPA ID Number
--------	------	-------------	---------------

LAFARGE BUILDING MATERIALS, INC. (Continued)

S107751106

GE AIRS PE:

Year:	Not reported
Record Type:	Not reported
State County fips:	Not reported
State Facility identifier:	Not reported
Emission Unit id:	Not reported
Process ID:	Not reported
Start Date:	Not reported
End Date:	Not reported
Start Time:	Not reported
End Time:	Not reported
Actual Throughput:	Not reported
Throughput Unit numerator:	Not reported
Material:	Not reported
Material Io:	Not reported
Period Days per week:	Not reported
Period Weeks per period:	Not reported
Period Hours per day:	Not reported
Period Hours per period:	Not reported
Submittal Flag:	Not reported
Tribal Code:	Not reported

GE AIRS TR:

Year:	Not reported
Record Type:	Not reported
State County fips:	Not reported
Organization Name:	Not reported
Transaction Type:	Not reported
Inventory Year:	Not reported
Inventory Type code:	Not reported
Transaction Create date:	Not reported
Incremental Submission number:	Not reported
Reliability Indicator:	Not reported
Transaction Comments:	Not reported
Contact Person name:	Not reported
Contact Phone number:	Not reported
Telephone Number type name:	Not reported
Electronic Address text:	Not reported
Electronic Address type name:	Not reported
Source Type:	Not reported
Affiliation Type:	Not reported
Format Version:	Not reported
Tribal Code:	Not reported

43

**WILLIAMS BROS/CONCRETE PLANT #2
885 GLENWOOD AVE SE
ATLANTA, GA 30316**

**UST 1000505170
N/A**

UST:

Facility:

Facility Id:	600158
Facility Status:	Closed
Facility Type:	Industrial
Contact Id:	440
Owner Name:	LAFARGE BUILDING MATERIALS INC

MAP FINDINGS
FOCUS MAP 7

Map ID	Site	Database(s)	EPA ID Number
--------	------	-------------	---------------

WILLIAMS BROS/CONCRETE PLANT #2 (Continued)

1000505170

Owner Address: 12735 MORRIS RD
 Owner City: ALPHARETTA
 Owner State: GA
 Owner Zip: 30004
 Owner City,St,Zip: ALPHARETTA, GA 30004
 Owner Telephone: 678-746-2000
 District: PIRT 3

Tank ID: 1
 Status Date: 11/1/1993
Status: Removed From Ground
 Product1: Diesel
 Material: Bare Steel
 Capacity: 10000
 Pipe Material: Bare Steel
 Pipe Type: Not Marked
 Overfill Protection: Not reported
 Overfill Installed: Not reported
 Tank Exempt From Spill: Not reported
 Spill Date: Not reported

**43 BLUE CIRCLE WILLIAMS BROTHERS
 885 GLENWOOD AVE
 ATLANTA, GA 30316**

**FINDS 1004463141
 N/A**

FINDS:

Registry ID: 110001751015

Environmental Interest/Information System

AFS (Aerometric Information Retrieval System (AIRS) Facility Subsystem) replaces the former Compliance Data System (CDS), the National Emission Data System (NEDS), and the Storage and Retrieval of Aerometric Data (SAROAD). AIRS is the national repository for information concerning airborne pollution in the United States. AFS is used to track emissions and compliance data from industrial plants. AFS data are utilized by states to prepare State Implementation Plans to comply with regulatory programs and by EPA as an input for the estimation of total national emissions. AFS is undergoing a major redesign to support facility operating permits required under Title V of the Clean Air Act.

**43 BLUE CIRCLE WILLIAMS BROTHERS
 885 GLENWOOD AVE
 ATLANTA, GA 30316**

**AIRS S107749975
 N/A**

GA AIRS:

Record Type: Not reported
 State County fips: Not reported
 State Facility identifier: 312100073
 Facility Registry identifier: Not reported
 Facility Category: Not reported
 Oris Facility code: Not reported
 Sic Primary: Not reported

MAP FINDINGS
FOCUS MAP 7

Map ID Site Database(s) EPA ID Number

BLUE CIRCLE WILLIAMS BROTHERS (Continued)

S107749975

Naics Primary:	Not reported
Site Description:	Not reported
Facility County:	Not reported
Nti Site id:	Not reported
Dun And bradstreet number:	Not reported
Tri Id number:	Not reported
Submittal Flag:	Not reported
Tribal Code:	Not reported
Facility Address2:	N/A
AIRS Number:	041312100073
SIC Code:	3271
Longitude:	000000
Latitude:	000000
Contact Name:	N/A N/A
Contact Company:	N/A
Contact Telephone:	N/A
Contact Telephone 2:	N/A
Contact Fax:	N/A
Contact Email:	N/A
Contact Address:	N/A
Contact Address 2:	N/A
Contact City,St,Zip:	N/A, GA 00000
Year:	06
County FIPS:	Not reported
GE AIRS CE:	
Year:	Not reported
Record Type:	Not reported
State County Fips:	Not reported
State Facility Identifier:	Not reported
Emission Unit ID:	Not reported
Process ID:	Not reported
Pollutant Code:	Not reported
Primary Pct control Efficiency:	Not reported
Pct Capture Efficiency:	Not reported
Total Capture Control Efficiency:	Not reported
Primary Device Type Code:	Not reported
Secondary Device Type Code:	Not reported
Control System Description:	Not reported
Third Control Device Type Code:	Not reported
Fourth Control Device Type Code:	Not reported
Submittal Flag:	Not reported
Tribal Code:	Not reported
GE AIRS EM:	
Year:	Not reported
Record Type:	Not reported
State County Fips:	Not reported
State Facility Identifier:	Not reported
Emission Unit ID:	Not reported
Process Id:	Not reported
Pollutant Code:	Not reported
Emission Release Point ID:	Not reported
Start Date:	Not reported
End Date:	Not reported
Start Time:	Not reported
End Time:	Not reported

MAP FINDINGS
FOCUS MAP 7

Map ID Site Database(s) EPA ID Number

BLUE CIRCLE WILLIAMS BROTHERS (Continued)

S107749975

Emission Numeric Value:	Not reported
Emission Unit Numerator:	Not reported
Emission Type:	Not reported
Em Reliability Indicator:	Not reported
Factor Numeric Value:	Not reported
Factor Unit Numerator:	Not reported
Factor Unit Denominator:	Not reported
Material:	Not reported
Material Io:	Not reported
Emission Calculation Method Code:	Not reported
Ef Reliability Indicator:	Not reported
Rule Effectiveness:	Not reported
Rule Effectiveness Method:	Not reported
Hap Emissions Performance Level:	Not reported
Control Status:	Not reported
Emission Data Level:	Not reported
Submittal Flag:	Not reported
Tribal Code:	Not reported

GE AIRS EP:

Year:	Not reported
Record Type:	Not reported
State County Fips:	Not reported
State Facility Identifier:	Not reported
Emission Unit ID:	Not reported
Emission Release Point ID:	Not reported
Process ID:	Not reported
Scn Number:	Not reported
Process Mact Code:	Not reported
Emission Process Description:	Not reported
Winter Throughput Pct:	Not reported
Spring Throughput Pct:	Not reported
Summer Throughput Pct:	Not reported
Fall Throughput Pct:	Not reported
Annual Average Days Per Week:	Not reported
Annual Average Weeks Per Year:	Not reported
Annual Average Hours Per Day:	Not reported
Annual Average Hours Per Year:	Not reported
Heat Content:	Not reported
Sulfur Content:	Not reported
Ash Content:	Not reported
Process Mact compliance Status:	Not reported
Submittal Flag:	Not reported
Tribal Code:	Not reported

GE AIRS ER:

Year:	Not reported
Record Type:	Not reported
State County Fips:	Not reported
State Facility Identifier:	Not reported
Emission Release Point ID:	Not reported
Emission Release Point Type:	Not reported
Stack Height:	Not reported
Stack Diameter:	Not reported
Stack Fenceline Distance:	Not reported
Exit Gas Temperature:	Not reported

MAP FINDINGS
FOCUS MAP 7

Map ID Site Database(s) EPA ID Number

BLUE CIRCLE WILLIAMS BROTHERS (Continued)

S107749975

Exit Gas Velocity:	Not reported
Exit Gas Flowrate:	Not reported
X Coordinate:	Not reported
Y Coordinate:	Not reported
Utm Zone:	Not reported
X Y coordinate Type:	Not reported
Horizontal Area Fugitive:	Not reported
Release Height Fugitive:	Not reported
Fugitive Dimensions Unit:	Not reported
Emission Release Point Description:	Not reported
Submittal Flag:	Not reported
Horizontal Collection method Code:	Not reported
Horizontal Accuracy Measure:	Not reported
Horizontal Reference datum Code:	Not reported
Reference Point Code:	Not reported
Source Map scale Number:	Not reported
Coordinate Data source Code:	Not reported
Tribal Code:	Not reported
GE AIRS EU:	
Year:	Not reported
Record Type:	Not reported
State County Fips:	Not reported
State Facility Identifier:	Not reported
Emission Unit ID:	Not reported
Oris Boiler ID:	Not reported
Sic Unit Level:	Not reported
Naics Unit Level:	Not reported
Design Capacity:	Not reported
Design Capacity Unit Numerator:	Not reported
Design Capacity Unit Denominator:	Not reported
Max Nameplate Capacity:	Not reported
Emission Unit Description:	Not reported
Submittal Flag:	Not reported
Tribal Code:	Not reported
GE AIRS PE:	
Year:	Not reported
Record Type:	Not reported
State County fips:	Not reported
State Facility identifier:	Not reported
Emission Unit id:	Not reported
Process ID:	Not reported
Start Date:	Not reported
End Date:	Not reported
Start Time:	Not reported
End Time:	Not reported
Actual Throughput:	Not reported
Throughput Unit numerator:	Not reported
Material:	Not reported
Material lo:	Not reported
Period Days per week:	Not reported
Period Weeks per period:	Not reported
Period Hours per day:	Not reported
Period Hours per period:	Not reported
Submittal Flag:	Not reported

MAP FINDINGS
FOCUS MAP 7

Map ID	Site	Database(s)	EPA ID Number
--------	------	-------------	---------------

BLUE CIRCLE WILLIAMS BROTHERS (Continued)

S107749975

Tribal Code: Not reported

GE AIRS TR:

Year: Not reported
Record Type: Not reported
State County fips: Not reported
Organization Name: Not reported
Transaction Type: Not reported
Inventory Year: Not reported
Inventory Type code: Not reported
Transaction Create date: Not reported
Incremental Submission number: Not reported
Reliability Indicator: Not reported
Transaction Comments: Not reported
Contact Person name: Not reported
Contact Phone number: Not reported
Telephone Number type name: Not reported
Electronic Address text: Not reported
Electronic Address type name: Not reported
Source Type: Not reported
Affiliation Type: Not reported
Format Version: Not reported
Tribal Code: Not reported

Record Type: Not reported
State County fips: Not reported
State Facility identifier: 312100073
Facility Registry identifier: Not reported
Facility Category: Not reported
Oris Facility code: Not reported
Sic Primary: Not reported
Naics Primary: Not reported
Site Description: Not reported
Facility County: Not reported
Nti Site id: Not reported
Dun And bradstreet number: Not reported
Tri Id number: Not reported
Submittal Flag: Not reported
Tribal Code: Not reported
Facility Address2: N/A
AIRS Number: 041312100073
SIC Code: 3271
Longitude: 000000
Latitude: 000000
Contact Name: N/A N/A
Contact Company: N/A
Contact Telephone: N/A
Contact Telephone 2: N/A
Contact Fax: N/A
Contact Email: N/A
Contact Address: N/A
Contact Address 2: N/A
Contact City,St,Zip: N/A, GA 00000
Year: Not reported
County FIPS: Not reported

MAP FINDINGS
FOCUS MAP 7

Map ID	Site	Database(s)	EPA ID Number
--------	------	-------------	---------------

BLUE CIRCLE WILLIAMS BROTHERS (Continued)

S107749975

GE AIRS CE:

Year:	Not reported
Record Type:	Not reported
State County Fips:	Not reported
State Facility Identifier:	Not reported
Emission Unit ID:	Not reported
Process ID:	Not reported
Pollutant Code:	Not reported
Primary Pct control Efficiency:	Not reported
Pct Capture Efficiency:	Not reported
Total Capture Control Efficiency:	Not reported
Primary Device Type Code:	Not reported
Secondary Device Type Code:	Not reported
Control System Description:	Not reported
Third Control Device Type Code:	Not reported
Fourth Control Device Type Code:	Not reported
Submittal Flag:	Not reported
Tribal Code:	Not reported

GE AIRS EM:

Year:	Not reported
Record Type:	Not reported
State County Fips:	Not reported
State Facility Identifier:	Not reported
Emission Unit ID:	Not reported
Process Id:	Not reported
Pollutant Code:	Not reported
Emission Release Point ID:	Not reported
Start Date:	Not reported
End Date:	Not reported
Start Time:	Not reported
End Time:	Not reported
Emission Numeric Value:	Not reported
Emission Unit Numerator:	Not reported
Emission Type:	Not reported
Em Reliability Indicator:	Not reported
Factor Numeric Value:	Not reported
Factor Unit Numerator:	Not reported
Factor Unit Denominator:	Not reported
Material:	Not reported
Material Id:	Not reported
Emission Calculation Method Code:	Not reported
Em Reliability Indicator:	Not reported
Rule Effectiveness:	Not reported
Rule Effectiveness Method:	Not reported
Hap Emissions Performance Level:	Not reported
Control Status:	Not reported
Emission Data Level:	Not reported
Submittal Flag:	Not reported
Tribal Code:	Not reported

GE AIRS EP:

Year:	Not reported
Record Type:	Not reported
State County Fips:	Not reported
State Facility Identifier:	Not reported

MAP FINDINGS
FOCUS MAP 7

Map ID Site Database(s) EPA ID Number

BLUE CIRCLE WILLIAMS BROTHERS (Continued)

S107749975

Emission Unit ID: Not reported
 Emission Release Point ID: Not reported
 Process ID: Not reported
 Scc Number: Not reported
 Process Mact Code: Not reported
 Emission Process Description: Not reported
 Winter Throughput Pct: Not reported
 Spring Throughput Pct: Not reported
 Summer Throughput Pct: Not reported
 Fall Throughput Pct: Not reported
 Annual Average Days Per Week: Not reported
 Annual Average Weeks Per Year: Not reported
 Annual Average Hours Per Day: Not reported
 Annual Average Hours Per Year: Not reported
 Heat Content: Not reported
 Sulfur Content: Not reported
 Ash Content: Not reported
 Process Mact compliance Status: Not reported
 Submittal Flag: Not reported
 Tribal Code: Not reported

GE AIRS ER:

Year: Not reported
 Record Type: Not reported
 State County Fips: Not reported
 State Facility Identifier: Not reported
 Emission Release Point ID: Not reported
 Emission Release Point Type: Not reported
 Stack Height: Not reported
 Stack Diameter: Not reported
 Stack Fenceline Distance: Not reported
 Exit Gas Temperature: Not reported
 Exit Gas Velocity: Not reported
 Exit Gas Flowrate: Not reported
 X Coordinate: Not reported
 Y Coordinate: Not reported
 Utm Zone: Not reported
 X Y coordinate Type: Not reported
 Horizontal Area Fugitive: Not reported
 Release Height Fugitive: Not reported
 Fugitive Dimensions Unit: Not reported
 Emission Release Point Description: Not reported
 Submittal Flag: Not reported
 Horizontal Collection method Code: Not reported
 Horizontal Accuracy Measure: Not reported
 Horizontal Reference datum Code: Not reported
 Reference Point Code: Not reported
 Source Map scale Number: Not reported
 Coordinate Data source Code: Not reported
 Tribal Code: Not reported

GE AIRS EU:

Year: Not reported
 Record Type: Not reported
 State County Fips: Not reported
 State Facility Identifier: Not reported

MAP FINDINGS
FOCUS MAP 7

Map ID	Site	Database(s)	EPA ID Number
--------	------	-------------	---------------

BLUE CIRCLE WILLIAMS BROTHERS (Continued)

S107749975

Emission Unit ID:	Not reported
Oris Boiler ID:	Not reported
Sic Unit Level:	Not reported
Naics Unit Level:	Not reported
Design Capacity:	Not reported
Design Capacity Unit Numerator:	Not reported
Design Capacity Unit Denominator:	Not reported
Max Nameplate Capacity:	Not reported
Emission Unit Description:	Not reported
Submittal Flag:	Not reported
Tribal Code:	Not reported
GE AIRS PE:	
Year:	Not reported
Record Type:	Not reported
State County fips:	Not reported
State Facility identifier:	Not reported
Emission Unit id:	Not reported
Process ID:	Not reported
Start Date:	Not reported
End Date:	Not reported
Start Time:	Not reported
End Time:	Not reported
Actual Throughput:	Not reported
Throughput Unit numerator:	Not reported
Material:	Not reported
Material lo:	Not reported
Period Days per week:	Not reported
Period Weeks per period:	Not reported
Period Hours per day:	Not reported
Period Hours per period:	Not reported
Submittal Flag:	Not reported
Tribal Code:	Not reported
GE AIRS TR:	
Year:	Not reported
Record Type:	Not reported
State County fips:	Not reported
Organization Name:	Not reported
Transaction Type:	Not reported
Inventory Year:	Not reported
Inventory Type code:	Not reported
Transaction Create date:	Not reported
Incremental Submission number:	Not reported
Reliability Indicator:	Not reported
Transaction Comments:	Not reported
Contact Person name:	Not reported
Contact Phone number:	Not reported
Telephone Number type name:	Not reported
Electronic Address text:	Not reported
Electronic Address type name:	Not reported
Source Type:	Not reported
Affiliation Type:	Not reported
Format Version:	Not reported
Tribal Code:	Not reported

MAP FINDINGS
FOCUS MAP 7

Map ID Site Database(s) EPA ID Number

BLUE CIRCLE WILLIAMS BROTHERS (Continued)

S107749975

Record Type:	Not reported
State County fips:	Not reported
State Facility identifier:	312100073
Facility Registry identifier:	Not reported
Facility Category:	Not reported
Oris Facility code:	Not reported
Sic Primary:	Not reported
Naics Primary:	Not reported
Site Description:	Not reported
Facility County:	Not reported
Nti Site id:	Not reported
Dun And bradstreet number:	Not reported
Tri Id number:	Not reported
Submittal Flag:	Not reported
Tribal Code:	Not reported
Facility Address2:	N/A
AIRS Number:	041312100073
SIC Code:	3271
Longitude:	000000
Latitude:	000000
Contact Name:	N/A N/A
Contact Company:	N/A
Contact Telephone:	N/A
Contact Telephone 2:	N/A
Contact Fax:	N/A
Contact Email:	N/A
Contact Address:	N/A
Contact Address 2:	N/A
Contact City,St,Zip:	N/A, GA 00000
Year:	Not reported
County FIPS:	Not reported
GE AIRS CE:	
Year:	Not reported
Record Type:	Not reported
State County Fips:	Not reported
State Facility Identifier:	Not reported
Emission Unit ID:	Not reported
Process ID:	Not reported
Pollutant Code:	Not reported
Primary Pct control Effiniency:	Not reported
Pct Capture Efficiency:	Not reported
Total Capture Control Efficiency:	Not reported
Primary Device Type Code:	Not reported
Secondary Device Type Code:	Not reported
Control System Description:	Not reported
Third Control Device Type Code:	Not reported
Fourth Control Device Type Code:	Not reported
Submittal Flag:	Not reported
Tribal Code:	Not reported
GE AIRS EM:	
Year:	Not reported
Record Type:	Not reported
State County Fips:	Not reported
State Facility Identifier:	Not reported
Emission Unit ID:	Not reported

MAP FINDINGS
FOCUS MAP 7

Map ID Site Database(s) EPA ID Number

BLUE CIRCLE WILLIAMS BROTHERS (Continued)

S107749975

Process Id:	Not reported
Pollutant Code:	Not reported
Emission Release Point ID:	Not reported
Start Date:	Not reported
End Date:	Not reported
Start Time:	Not reported
End Time:	Not reported
Emission Numeric Value:	Not reported
Emission Unit Numerator:	Not reported
Emission Type:	Not reported
Em Reliability Indicator:	Not reported
Factor Numeric Value:	Not reported
Factor Unit Numerator:	Not reported
Factor Unit Denominator:	Not reported
Material:	Not reported
Material Io:	Not reported
Emission Calculation Method Code:	Not reported
Ef Reliability Indicator:	Not reported
Rule Effectiveness:	Not reported
Rule Effectiveness Method:	Not reported
Hap Emissions Performance Level:	Not reported
Control Status:	Not reported
Emission Data Level:	Not reported
Submittal Flag:	Not reported
Tribal Code:	Not reported
GE AIRS EP:	
Year:	Not reported
Record Type:	Not reported
State County Fips:	Not reported
State Facility Identifier:	Not reported
Emission Unit ID:	Not reported
Emission Release Point ID:	Not reported
Process ID:	Not reported
Scs Number:	Not reported
Process Mact Code:	Not reported
Emission Process Description:	Not reported
Winter Throughput Pct:	Not reported
Spring Throughput Pct:	Not reported
Summer Throughput Pct:	Not reported
Fall Throughput Pct:	Not reported
Annual Average Days Per Week:	Not reported
Annual Average Weeks Per Year:	Not reported
Annual Average Hours Per Day:	Not reported
Annual Average Hours Per Year:	Not reported
Heat Content:	Not reported
Sulfur Content:	Not reported
Ash Content:	Not reported
Process Mact compliance Status:	Not reported
Submittal Flag:	Not reported
Tribal Code:	Not reported
GE AIRS ER:	
Year:	Not reported
Record Type:	Not reported
State County Fips:	Not reported

MAP FINDINGS
FOCUS MAP 7

Map ID Site Database(s) EPA ID Number

BLUE CIRCLE WILLIAMS BROTHERS (Continued)

S107749975

State Facility Identifier:	Not reported
Emission Release Point ID:	Not reported
Emission Release Point Type:	Not reported
Stack Height:	Not reported
Stack Diameter:	Not reported
Stack Fenceline Distance:	Not reported
Exit Gas Temperature:	Not reported
Exit Gas Velocity:	Not reported
Exit Gas Flowrate:	Not reported
X Coordinate:	Not reported
Y Coordinate:	Not reported
Utm Zone:	Not reported
X Y coordinate Type:	Not reported
Horizontal Area Fugitive:	Not reported
Release Height Fugitive:	Not reported
Fugitive Dimensions Unit:	Not reported
Emission Release Point Description:	Not reported
Submittal Flag:	Not reported
Horizontal Collection method Code:	Not reported
Horizontal Accuracy Measure:	Not reported
Horizontal Reference datum Code:	Not reported
Reference Point Code:	Not reported
Source Map scale Number:	Not reported
Coordinate Data source Code:	Not reported
Tribal Code:	Not reported
GE AIRS EU:	
Year:	Not reported
Record Type:	Not reported
State County Fips:	Not reported
State Facility Identifier:	Not reported
Emission Unit ID:	Not reported
Oris Boiler ID:	Not reported
Sic Unit Level:	Not reported
Naics Unit Level:	Not reported
Design Capacity:	Not reported
Design Capacity Unit Numerator:	Not reported
Design Capacity Unit Denominator:	Not reported
Max Nameplate Capacity:	Not reported
Emission Unit Description:	Not reported
Submittal Flag:	Not reported
Tribal Code:	Not reported
GE AIRS PE:	
Year:	Not reported
Record Type:	Not reported
State County fips:	Not reported
State Facility identifier:	Not reported
Emission Unit id:	Not reported
Process ID:	Not reported
Start Date:	Not reported
End Date:	Not reported
Start Time:	Not reported
End Time:	Not reported
Actual Throughput:	Not reported
Throughput Unit numerator:	Not reported

MAP FINDINGS
FOCUS MAP 7

Map ID	Site	Database(s)	EPA ID Number
--------	------	-------------	---------------

BLUE CIRCLE WILLIAMS BROTHERS (Continued)

S107749975

Material:	Not reported
Material lo:	Not reported
Period Days per week:	Not reported
Period Weeks per period:	Not reported
Period Hours per day:	Not reported
Period Hours per period:	Not reported
Submittal Flag:	Not reported
Tribal Code:	Not reported

GE AIRS TR:

Year:	Not reported
Record Type:	Not reported
State County fips:	Not reported
Organization Name:	Not reported
Transaction Type:	Not reported
Inventory Year:	Not reported
Inventory Type code:	Not reported
Transaction Create date:	Not reported
Incremental Submission number:	Not reported
Reliability Indicator:	Not reported
Transaction Comments:	Not reported
Contact Person name:	Not reported
Contact Phone number:	Not reported
Telephone Number type name:	Not reported
Electronic Address text:	Not reported
Electronic Address type name:	Not reported
Source Type:	Not reported
Affiliation Type:	Not reported
Format Version:	Not reported
Tribal Code:	Not reported

**43 LAFARGE GLENWOOD AVE CONCRETE PLANT
885 GLENWOOD AVE
ATLANTA, GA 30316**

**FINDS 1008379477
N/A**

FINDS:

Registry ID: 110022447716

Environmental Interest/Information System

AFS (Aerometric Information Retrieval System (AIRS) Facility Subsystem) replaces the former Compliance Data System (CDS), the National Emission Data System (NEDS), and the Storage and Retrieval of Aerometric Data (SAROAD). AIRS is the national repository for information concerning airborne pollution in the United States. AFS is used to track emissions and compliance data from industrial plants. AFS data are utilized by states to prepare State Implementation Plans to comply with regulatory programs and by EPA as an input for the estimation of total national emissions. AFS is undergoing a major redesign to support facility operating permits required under Title V of the Clean Air Act.

The NEI (National Emissions Inventory) database contains information on stationary and mobile sources that emit criteria air pollutants and their precursors, as well as hazardous air pollutants (HAPs).

MAP FINDINGS
FOCUS MAP 7

Map ID	Site	Database(s)	EPA ID Number
--------	------	-------------	---------------

LAFARGE GLENWOOD AVE CONCRETE PLANT (Continued)

1008379477

US EPA TRIS (Toxics Release Inventory System) contains information from facilities on the amounts of over 300 listed toxic chemicals that these facilities release directly to air, water, land, or that are transported off-site.

**44 PIONEER PLASTICS CORP
915 GLENWOOD AVE SE
ATLANTA, GA 30316**

**RCRA-NonGen 100822700
FINDS GAD984273490
LUST
UST**

RCRA-NonGen:

Date form received by agency: 08/16/1996
 Facility name: PIONEER PLASTICS CORP
 Facility address: 915 GLENWOOD AVE SE
 ATLANTA, GA 30316
 EPA ID: GAD984273490
 Mailing address: GLENWOOD AVE SE
 ATLANTA, GA 30316
 Contact: THOMAS HEARD
 Contact address: 915 GLENWOOD AVE SE
 ATLANTA, GA 30316
 Contact country: US
 Contact telephone: (404) 622-1571
 Contact email: Not reported
 EPA Region: 04
 Classification: Non-Generator
 Description: Handler: Non-Generators do not presently generate hazardous waste

Owner/Operator Summary:

Owner/operator name: PIONEER PLASTICS CORP
 Owner/operator address: 570 LAKE COOK RD STE 400
 DEERFIELD, IL 60015
 Owner/operator country: Not reported
 Owner/operator telephone: (708) 405-0850
 Legal status: Private
 Owner/Operator Type: Owner
 Owner/Op start date: Not reported
 Owner/Op end date: Not reported

Handler Activities Summary:

U.S. importer of hazardous waste: No
 Mixed waste (haz. and radioactive): Unknown
 Recycler of hazardous waste: No
 Transporter of hazardous waste: No
 Treater, storer or disposer of HW: No
 Underground injection activity: No
 On-site burner exemption: No
 Furnace exemption: No
 Used oil fuel burner: No
 Used oil processor: No
 User oil refiner: No
 Used oil fuel marketer to burner: No
 Used oil Specification marketer: No
 Used oil transfer facility: No
 Used oil transporter: No
 Off-site waste receiver: Verified to be non-commercial

MAP FINDINGS
FOCUS MAP 7

Map ID Site Database(s) EPA ID Number

PIONEER PLASTICS CORP (Continued)

1000822700

Hazardous Waste Summary:

Waste code: F002

Waste name: THE FOLLOWING SPENT HALOGENATED SOLVENTS: TETRACHLOROETHYLENE, METHYLENE CHLORIDE, TRICHLOROETHYLENE, 1,1,1-TRICHLOROETHANE, CHLOROBENZENE, 1,1,2-TRICHLORO-1,2,2-TRIFLUOROETHANE, ORTHO-DICHLOROBENZENE, TRICHLOROFLUOROMETHANE, AND 1,1,2-TRICHLOROETHANE; ALL SPENT SOLVENT MIXTURES/BLENDS CONTAINING, BEFORE USE, A TOTAL OF TEN PERCENT OR MORE (BY VOLUME) OF ONE OR MORE OF THE ABOVE HALOGENATED SOLVENTS OR THOSE LISTED IN F001, F004, OR F005, AND STILL BOTTOMS FROM THE RECOVERY OF THESE SPENT SOLVENTS AND SPENT SOLVENT MIXTURES.

Waste code: F003

Waste name: THE FOLLOWING SPENT NON-HALOGENATED SOLVENTS: XYLENE, ACETONE, ETHYL ACETATE, ETHYL BENZENE, ETHYL ETHER, METHYL ISOBUTYL KETONE, N-BUTYL ALCOHOL, CYCLOHEXANONE, AND METHANOL; ALL SPENT SOLVENT MIXTURES/BLENDS CONTAINING, BEFORE USE, ONLY THE ABOVE SPENT NON-HALOGENATED SOLVENTS; AND ALL SPENT SOLVENT MIXTURES/BLENDS CONTAINING, BEFORE USE, ONE OR MORE OF THE ABOVE NON-HALOGENATED SOLVENTS, AND, A TOTAL OF TEN PERCENT OR MORE (BY VOLUME) OF ONE OR MORE OF THOSE SOLVENTS LISTED IN F001, F002, F004, AND F005, AND STILL BOTTOMS FROM THE RECOVERY OF THESE SPENT SOLVENTS AND SPENT SOLVENT MIXTURES.

Waste code: F005

Waste name: THE FOLLOWING SPENT NON-HALOGENATED SOLVENTS: TOLUENE, METHYL ETHYL KETONE, CARBON DISULFIDE, ISOBUTANOL, PYRIDINE, BENZENE, 2-ETHOXYETHANOL, AND 2-NITROPROPANE; ALL SPENT SOLVENT MIXTURES/BLENDS CONTAINING, BEFORE USE, A TOTAL OF TEN PERCENT OR MORE (BY VOLUME) OF ONE OR MORE OF THE ABOVE NON-HALOGENATED SOLVENTS OR THOSE SOLVENTS LISTED IN F001, F002, OR F004; AND STILL BOTTOMS FROM THE RECOVERY OF THESE SPENT SOLVENTS AND SPENT SOLVENT MIXTURES.

Violation Status: No violations found

FINDS:

Registry ID: 110001764653

Environmental Interest/Information System

AFS (Aerometric Information Retrieval System (AIRS) Facility Subsystem) replaces the former Compliance Data System (CDS), the National Emission Data System (NEDS), and the Storage and Retrieval of Aerometric Data (SAROAD). AIRS is the national repository for information concerning airborne pollution in the United States. AFS is used to track emissions and compliance data from industrial plants. AFS data are utilized by states to prepare State Implementation Plans to comply with regulatory programs and by EPA as an input for the estimation of total national emissions. AFS is undergoing a major redesign to support facility operating permits required under Title V of the Clean Air Act.

RCRAInfo is a national information system that supports the Resource Conservation and Recovery Act (RCRA) program through the tracking of events and activities related to facilities that generate, transport, and treat, store, or dispose of hazardous waste. RCRAInfo allows RCRA program staff to track the notification, permit, compliance, and

MAP FINDINGS
FOCUS MAP 7

Map ID	Site	Database(s)	EPA ID Number
--------	------	-------------	---------------

PIONEER PLASTICS CORP (Continued)

1000822700

corrective action activities required under RCRA.

LUST:

Facility ID: 00600239
Leak ID: 1
Description: Confirmed Release Received
Cleanup Status: NFA - Remediation
Date Received: 3/18/1992
Project Officer: Logan, William E.

UST:

Facility:

Facility Id: 600239
Facility Status: Closed
Facility Type: Commercial
Contact Id: 6533
Owner Name: PIONEER PLASTICS
Owner Address: 915 GLENWOOD AVE SE
Owner City: ATLANTA
Owner State: GA
Owner Zip: 30316
Owner City, St, Zip: ATLANTA, GA 30316
Owner Telephone: 404-622-1571
District: PIRT 3

Tank ID: 1
Status Date: 3/1/1998
Status: Removed From Ground
Product1: Gas
Material: Bare Steel
Capacity: 1000
Pipe Material: Unknown
Pipe Type: Not Marked
Overfill Protection: Not reported
Overfill Installed: Not reported
Tank Exempt From Spill: Not reported
Spill Date: Not reported

44

**WATSON'S MIXER REPAIR
882 GLENWOOD AVE
, GA**

**SPILLS S101533990
N/A**

SPILLS:

CTS Number: Not reported
Spill Number: 01
UN Number: Not reported
UN Number 2: Not reported
Report Number: Not reported
Report Date: Not reported
Report Time: Not reported
Spill Date: 03/30/93
Spill Time: Not reported
Incident Type: Not reported
Material Involved: HAZARDOUS MATERIAL

MAP FINDINGS
FOCUS MAP 7

Map ID Site Database(s) EPA ID Number

WATSON'S MIXER REPAIR (Continued)

S101533990

Quantity: Not reported
Phase: Not reported
Radioactive: Not reported
Waterway Impctd: Not reported
Evacuation: Not reported
Caller: Not reported
Organization: Not reported
Orgn. Phone: Not reported
Emergency Units: Not reported
Responsible Prty: Not reported
RP Contact: Not reported
RP Address: Not reported
RP Phone: Not reported
RP City: Not reported
Action Code: Not reported
Action: NONE
Investigator: Not reported
EOC Operator: Not reported
Time EOC Notifd: Not reported
Time Dispatched: Not reported
Complaint Code: Not reported
Complaint ID: Not reported
Cmplaint Referred: Not reported
Report Sum: Not reported
At: Not reported
DDO: Not reported
Date Recieved: Not reported
Referred: Law Enforcement
Substance: Not reported
Location: Not reported
Source: Not reported
Details: Not reported
Additional Info: Not reported
Incident Type: Not reported
Incident: Not reported

44 **STERLING ENGIN.PRODUCTS/PIONEER PLATICS
915 GLENWOOD AVE S.E.
ATLANTA, GA 30308**

**HIST FTTS 1008190218
N/A**

HIST FTTS:
Case Number: Not reported
Docket Number: TSCA-IV-86-0568
Complaint Issue Date: 06/30/1987
Abatement Amount: 0.0000
Proposed Penalty: 5500.0000
Final Assessment: 3300.0000
Final Order Date: 03/31/1988
Close Date: / /
Violations(s): PCB, Use
PCB, Label or Marking
PCB, Failure to Maintain Records

MAP FINDINGS
FOCUS MAP 7

Map ID	Site	Database(s)	EPA ID Number
45	<p>SWEETHEART CUP COMPANY 951 GLENWOOD AVE. ATLANTA, GA 30316</p> <p>NON-HSI: Latitude: Not reported Longitude: Not reported Ground Water Pathway Score: 3.3 On-Site Pathway Score: 0 Report Date: Not reported Contamination: cis-1,2-dichloroethene</p>	GA NON-HSI	S104819469 N/A
45	<p>LAFARGE BLD MATERIALS INC 934 GLENWOOD AVENUE ATLANTA, GA 30316</p> <p>FINDS: Registry ID: 110001323452</p> <p>Environmental Interest/Information System AFS (Aerometric Information Retrieval System (AIRS) Facility Subsystem) replaces the former Compliance Data System (CDS), the National Emission Data System (NEDS), and the Storage and Retrieval of Aerometric Data (SAROAD). AIRS is the national repository for information concerning airborne pollution in the United States. AFS is used to track emissions and compliance data from industrial plants. AFS data are utilized by states to prepare State Implementation Plans to comply with regulatory programs and by EPA as an input for the estimation of total national emissions. AFS is undergoing a major redesign to support facility operating permits required under Title V of the Clean Air Act.</p> <p>PCS (Permit Compliance System) is a computerized management information system that contains data on National Pollutant Discharge Elimination System (NPDES) permit holding facilities. PCS tracks the permit, compliance, and enforcement status of NPDES facilities.</p>	FINDS	1004463148 N/A
45	<p>WILLIAMS BROS/LUMBER YARD #51 934 GLENWOOD AVE SE ATLANTA, GA 30316</p> <p>LUST: Facility ID: 09060088 Leak ID: 1 Description: Confirmed Release Received Cleanup Status: NFA - No Further Action Date Received: 8/13/1996 Project Officer: Logan, William E.</p> <p>UST: Facility: Facility Id: 9060088 Facility Status: Closed Facility Type: Industrial Contact Id: 440</p>	LUST UST	U003551453 N/A

MAP FINDINGS
FOCUS MAP 7

Map ID Site Database(s) EPA ID Number

WILLIAMS BROS/LUMBER YARD #51 (Continued)

U003551453

Owner Name: LAFARGE BUILDING MATERIALS INC
Owner Address: 12735 MORRIS RD
Owner City: ALPHARETTA
Owner State: GA
Owner Zip: 30004
Owner City,St,Zip: ALPHARETTA, GA 30004
Owner Telephone: 678-746-2000
District: PIRT 3

Tank ID: 1
Status Date: 7/15/1991
Status: **Removed From Ground**
Product1: Diesel
Material: Bare Steel
Capacity: 10000
Pipe Material: Bare Steel
Pipe Type: Not Marked
Overfill Protection: Not reported
Overfill Installed: Not reported
Tank Exempt From Spill: Not reported
Spill Date: Not reported

Tank ID: 2
Status Date: 7/15/1991
Status: **Removed From Ground**
Product1: Gas
Material: Bare Steel
Capacity: 10000
Pipe Material: Bare Steel
Pipe Type: Not Marked
Overfill Protection: Not reported
Overfill Installed: Not reported
Tank Exempt From Spill: Not reported
Spill Date: Not reported

Tank ID: 3
Status Date: 7/15/1991
Status: **Removed From Ground**
Product1: Gas
Material: Bare Steel
Capacity: 2000
Pipe Material: Bare Steel
Pipe Type: Not Marked
Overfill Protection: Not reported
Overfill Installed: Not reported
Tank Exempt From Spill: Not reported
Spill Date: Not reported

Tank ID: 4
Status Date: 7/1/1991
Status: **Removed From Ground**
Product1: Gas
Material: Not Marked/Unknown

MAP FINDINGS
FOCUS MAP 7

Map ID	Site	Database(s)	EPA ID Number
--------	------	-------------	---------------

WILLIAMS BROS/LUMBER YARD #51 (Continued)

U003551453

Capacity: 8000
Pipe Material: Bare Steel
Pipe Type: Not Marked
Overfill Protection: Not reported
Overfill Installed: Not reported
Tank Exempt From Spill: Not reported
Spill Date: Not reported

Tank ID: 5
Status Date: 7/1/1991
Status: Removed From Ground
Product1: Diesel
Material: Not Marked/Unknown
Capacity: 12000
Pipe Material: Galvanized Steel
Pipe Type: Not Marked
Overfill Protection: Not reported
Overfill Installed: Not reported
Tank Exempt From Spill: Not reported
Spill Date: Not reported

45

WILLIAMS BROS/SAND PLANT #59
934 GLENWOOD AVE SE
ATLANTA, GA 30316

UST U003551454
N/A

UST:

Facility:

Facility Id: 9060089
Facility Status: Closed
Facility Type: Industrial
Contact Id: 440
Owner Name: LAFARGE BUILDING MATERIALS INC
Owner Address: 12735 MORRIS RD
Owner City: ALPHARETTA
Owner State: GA
Owner Zip: 30004
Owner City,St,Zip: ALPHARETTA, GA 30004
Owner Telephone: 678-746-2000
District: PIRT 3

Tank ID: 1
Status Date: 7/15/1991
Status: Removed From Ground
Product1: Diesel
Material: Bare Steel
Capacity: 12000
Pipe Material: Bare Steel
Pipe Type: Not Marked
Overfill Protection: Not reported
Overfill Installed: Not reported
Tank Exempt From Spill: Not reported
Spill Date: Not reported

Tank ID: 2

MAP FINDINGS
FOCUS MAP 7

Map ID	Site	Database(s)	EPA ID Number
--------	------	-------------	---------------

WILLIAMS BROS/SAND PLANT #59 (Continued)

U003551454

Status Date:	7/15/1991
Status:	Removed From Ground
Product1:	Gas
Material:	Bare Steel
Capacity:	8000
Pipe Material:	Bare Steel
Pipe Type:	Not Marked
Overfill Protection:	Not reported
Overfill Installed:	Not reported
Tank Exempt From Spill:	Not reported
Spill Date:	Not reported

45

**WILLIAMS BROS CONCRETE
934 GLENWOOD AVE
ATLANTA, GA 30316**

**AIRS S107752443
N/A**

GA AIRS:

Record Type:	Not reported
State County fips:	Not reported
State Facility identifier:	312100116
Facility Registry identifier:	Not reported
Facility Category:	Not reported
Oris Facility code:	Not reported
Sic Primary:	Not reported
Naics Primary:	Not reported
Site Description:	Not reported
Facility County:	Not reported
Nti Site id:	Not reported
Dun And bradstreet number:	Not reported
Tri Id number:	Not reported
Submittal Flag:	Not reported
Tribal Code:	Not reported
Facility Address2:	N/A
AIRS Number:	041312100116
SIC Code:	3241
Longitude:	000000
Latitude:	000000
Contact Name:	N/A N/A
Contact Company:	N/A
Contact Telephone:	N/A
Contact Telephone 2:	N/A
Contact Fax:	N/A
Contact Email:	N/A
Contact Address:	N/A
Contact Address 2:	N/A
Contact City,St,Zip:	N/A, GA 00000
Year:	06
County FIPS:	Not reported

GE AIRS CE:

Year:	Not reported
Record Type:	Not reported
State County Fips:	Not reported
State Facility Identifier:	Not reported
Emission Unit ID:	Not reported
Process ID:	Not reported
Pollutant Code:	Not reported
Primary Pct control Efficiency:	Not reported

MAP FINDINGS
FOCUS MAP 7

Map ID	Site	Database(s)	EPA ID Number
--------	------	-------------	---------------

WILLIAMS BROS CONCRETE (Continued)

S107752443

Pct Capture Efficiency:	Not reported
Total Capture Control Efficiency:	Not reported
Primary Device Type Code:	Not reported
Secondary Device Type Code:	Not reported
Control System Description:	Not reported
Third Control Device Type Code:	Not reported
Fourth Control Device Type Code:	Not reported
Submittal Flag:	Not reported
Tribal Code:	Not reported
GE AIRS EM:	
Year:	Not reported
Record Type:	Not reported
State County Fips:	Not reported
State Facility Identifier:	Not reported
Emission Unit ID:	Not reported
Process Id:	Not reported
Pollutant Code:	Not reported
Emission Release Point ID:	Not reported
Start Date:	Not reported
End Date:	Not reported
Start Time:	Not reported
End Time:	Not reported
Emission Numeric Value:	Not reported
Emission Unit Numerator:	Not reported
Emission Type:	Not reported
Em Reliability Indicator:	Not reported
Factor Numeric Value:	Not reported
Factor Unit Numerator:	Not reported
Factor Unit Denominator:	Not reported
Material:	Not reported
Material Id:	Not reported
Emission Calculation Method Code:	Not reported
Ef Reliability Indicator:	Not reported
Rule Effectiveness:	Not reported
Rule Effectiveness Method:	Not reported
Hap Emissions Performance Level:	Not reported
Control Status:	Not reported
Emission Data Level:	Not reported
Submittal Flag:	Not reported
Tribal Code:	Not reported
GE AIRS EP:	
Year:	Not reported
Record Type:	Not reported
State County Fips:	Not reported
State Facility Identifier:	Not reported
Emission Unit ID:	Not reported
Emission Release Point ID:	Not reported
Process ID:	Not reported
Scn Number:	Not reported
Process Mact Code:	Not reported
Emission Process Description:	Not reported
Winter Throughput Pct:	Not reported
Spring Throughput Pct:	Not reported
Summer Throughput Pct:	Not reported

MAP FINDINGS
FOCUS MAP 7

Map ID Site Database(s) EPA ID Number

WILLIAMS BROS CONCRETE (Continued)

S107752443

Fall Throughput Pct:	Not reported
Annual Average Days Per Week:	Not reported
Annual Average Weeks Per Year:	Not reported
Annual Average Hours Per Day:	Not reported
Annual Average Hours Per Year:	Not reported
Heat Content:	Not reported
Sulfur Content:	Not reported
Ash Content:	Not reported
Process Mact compliance Status:	Not reported
Submittal Flag:	Not reported
Tribal Code:	Not reported

GE AIRS ER:

Year:	Not reported
Record Type:	Not reported
State County Fips:	Not reported
State Facility Identifier:	Not reported
Emission Release Point ID:	Not reported
Emission Release Point Type:	Not reported
Stack Height:	Not reported
Stack Diameter:	Not reported
Stack Fenceline Distance:	Not reported
Exit Gas Temperature:	Not reported
Exit Gas Velocity:	Not reported
Exit Gas Flowrate:	Not reported
X Coordinate:	Not reported
Y Coordinate:	Not reported
Utm Zone:	Not reported
X Y coordinate Type:	Not reported
Horizontal Area Fugitive:	Not reported
Release Height Fugitive:	Not reported
Fugitive Dimensions Unit:	Not reported
Emission Release Point Description:	Not reported
Submittal Flag:	Not reported
Horizontal Collection method Code:	Not reported
Horizontal Accuracy Measure:	Not reported
Horizontal Reference datum Code:	Not reported
Reference Point Code:	Not reported
Source Map scale Number:	Not reported
Coordinate Data source Code:	Not reported
Tribal Code:	Not reported

GE AIRS EU:

Year:	Not reported
Record Type:	Not reported
State County Fips:	Not reported
State Facility Identifier:	Not reported
Emission Unit ID:	Not reported
Oris Boiler ID:	Not reported
Sic Unit Level:	Not reported
Naics Unit Level:	Not reported
Design Capacity:	Not reported
Design Capacity Unit Numerator:	Not reported
Design Capacity Unit Denominator:	Not reported
Max Nameplate Capacity:	Not reported
Emission Unit Description:	Not reported

MAP FINDINGS
FOCUS MAP 7

Map ID	Site	Database(s)	EPA ID Number
--------	------	-------------	---------------

WILLIAMS BROS CONCRETE (Continued)

S107752443

Submittal Flag:	Not reported
Tribal Code:	Not reported
GE AIRS PE:	
Year:	Not reported
Record Type:	Not reported
State County fips:	Not reported
State Facility identifier:	Not reported
Emission Unit id:	Not reported
Process ID:	Not reported
Start Date:	Not reported
End Date:	Not reported
Start Time:	Not reported
End Time:	Not reported
Actual Throughput:	Not reported
Throughput Unit numerator:	Not reported
Material:	Not reported
Material lo:	Not reported
Period Days per week:	Not reported
Period Weeks per period:	Not reported
Period Hours per day:	Not reported
Period Hours per period:	Not reported
Submittal Flag:	Not reported
Tribal Code:	Not reported
GE AIRS TR:	
Year:	Not reported
Record Type:	Not reported
State County fips:	Not reported
Organization Name:	Not reported
Transaction Type:	Not reported
Inventory Year:	Not reported
Inventory Type code:	Not reported
Transaction Create date:	Not reported
Incremental Submission number:	Not reported
Reliability Indicator:	Not reported
Transaction Comments:	Not reported
Contact Person name:	Not reported
Contact Phone number:	Not reported
Telephone Number type name:	Not reported
Electronic Address text:	Not reported
Electronic Address type name:	Not reported
Source Type:	Not reported
Affiliation Type:	Not reported
Format Version:	Not reported
Tribal Code:	Not reported
Record Type:	Not reported
State County fips:	Not reported
State Facility identifier:	312100116
Facility Registry identifier:	Not reported
Facility Category:	Not reported
Oris Facility code:	Not reported
Sic Primary:	Not reported
Naics Primary:	Not reported

MAP FINDINGS
FOCUS MAP 7

Map ID Site Database(s) EPA ID Number

WILLIAMS BROS CONCRETE (Continued)

S107752443

Site Description:	Not reported
Facility County:	Not reported
Nti Site id:	Not reported
Dun And bradstreet number:	Not reported
Tri Id number:	Not reported
Submittal Flag:	Not reported
Tribal Code:	Not reported
Facility Address2:	N/A
AIRS Number:	041312100116
SIC Code:	3241
Longitude:	000000
Latitude:	000000
Contact Name:	N/A N/A
Contact Company:	N/A
Contact Telephone:	N/A
Contact Telephone 2:	N/A
Contact Fax:	N/A
Contact Email:	N/A
Contact Address:	N/A
Contact Address 2:	N/A
Contact City,St,Zip:	N/A, GA 00000
Year:	Not reported
County FIPS:	Not reported
GE AIRS CE:	
Year:	Not reported
Record Type:	Not reported
State County Fips:	Not reported
State Facility Identifier:	Not reported
Emission Unit ID:	Not reported
Process ID:	Not reported
Pollutant Code:	Not reported
Primary Pct control Efficiency:	Not reported
Pct Capture Efficiency:	Not reported
Total Capture Control Efficiency:	Not reported
Primary Device Type Code:	Not reported
Secondary Device Type Code:	Not reported
Control System Description:	Not reported
Third Control Device Type Code:	Not reported
Fourth Control Device Type Code:	Not reported
Submittal Flag:	Not reported
Tribal Code:	Not reported
GE AIRS EM:	
Year:	Not reported
Record Type:	Not reported
State County Fips:	Not reported
State Facility Identifier:	Not reported
Emission Unit ID:	Not reported
Process Id:	Not reported
Pollutant Code:	Not reported
Emission Release Point ID:	Not reported
Start Date:	Not reported
End Date:	Not reported
Start Time:	Not reported
End Time:	Not reported
Emission Numeric Value:	Not reported

MAP FINDINGS
FOCUS MAP 7

Map ID Site Database(s) EPA ID Number

WILLIAMS BROS CONCRETE (Continued)

S107752443

Emission Unit Numerator:	Not reported
Emission Type:	Not reported
Em Reliability Indicator:	Not reported
Factor Numeric Value:	Not reported
Factor Unit Numerator:	Not reported
Factor Unit Denominator:	Not reported
Material:	Not reported
Material Id:	Not reported
Emission Calculation Method Code:	Not reported
Ef Reliability Indicator:	Not reported
Rule Effectiveness:	Not reported
Rule Effectiveness Method:	Not reported
Hap Emissions Performance Level:	Not reported
Control Status:	Not reported
Emission Data Level:	Not reported
Submittal Flag:	Not reported
Tribal Code:	Not reported

GE AIRS EP:

Year:	Not reported
Record Type:	Not reported
State County Fips:	Not reported
State Facility Identifier:	Not reported
Emission Unit ID:	Not reported
Emission Release Point ID:	Not reported
Process ID:	Not reported
Scs Number:	Not reported
Process Mact Code:	Not reported
Emission Process Description:	Not reported
Winter Throughput Pct:	Not reported
Spring Throughput Pct:	Not reported
Summer Throughput Pct:	Not reported
Fall Throughput Pct:	Not reported
Annual Average Days Per Week:	Not reported
Annual Average Weeks Per Year:	Not reported
Annual Average Hours Per Day:	Not reported
Annual Average Hours Per Year:	Not reported
Heat Content:	Not reported
Sulfur Content:	Not reported
Ash Content:	Not reported
Process Mact compliance Status:	Not reported
Submittal Flag:	Not reported
Tribal Code:	Not reported

GE AIRS ER:

Year:	Not reported
Record Type:	Not reported
State County Fips:	Not reported
State Facility Identifier:	Not reported
Emission Release Point ID:	Not reported
Emission Release Point Type:	Not reported
Stack Height:	Not reported
Stack Diameter:	Not reported
Stack Fenceline Distance:	Not reported
Exit Gas Temperature:	Not reported
Exit Gas Velocity:	Not reported

MAP FINDINGS
FOCUS MAP 7

Map ID	Site	Database(s)	EPA ID Number
--------	------	-------------	---------------

WILLIAMS BROS CONCRETE (Continued)

S107752443

Exit Gas Flowrate:	Not reported
X Coordinate:	Not reported
Y Coordinate:	Not reported
Utm Zone:	Not reported
X Y coordinate Type:	Not reported
Horizontal Area Fugitive:	Not reported
Release Height Fugitive:	Not reported
Fugitive Dimensions Unit:	Not reported
Emission Release Point Description:	Not reported
Submittal Flag:	Not reported
Horizontal Collection method Code:	Not reported
Horizontal Accuracy Measure:	Not reported
Horizontal Reference datum Code:	Not reported
Reference Point Code:	Not reported
Source Map scale Number:	Not reported
Coordinate Data source Code:	Not reported
Tribal Code:	Not reported
GE AIRS EU:	
Year:	Not reported
Record Type:	Not reported
State County Fips:	Not reported
State Facility Identifier:	Not reported
Emission Unit ID:	Not reported
Oris Boiler ID:	Not reported
Sic Unit Level:	Not reported
Naics Unit Level:	Not reported
Design Capacity:	Not reported
Design Capacity Unit Numerator:	Not reported
Design Capacity Unit Denominator:	Not reported
Max Nameplate Capacity:	Not reported
Emission Unit Description:	Not reported
Submittal Flag:	Not reported
Tribal Code:	Not reported
GE AIRS PE:	
Year:	Not reported
Record Type:	Not reported
State County fips:	Not reported
State Facility identifier:	Not reported
Emission Unit id:	Not reported
Process ID:	Not reported
Start Date:	Not reported
End Date:	Not reported
Start Time:	Not reported
End Time:	Not reported
Actual Throughput:	Not reported
Throughput Unit numerator:	Not reported
Material:	Not reported
Material lo:	Not reported
Period Days per week:	Not reported
Period Weeks per period:	Not reported
Period Hours per day:	Not reported
Period Hours per period:	Not reported
Submittal Flag:	Not reported
Tribal Code:	Not reported

MAP FINDINGS
FOCUS MAP 7

Map ID Site Database(s) EPA ID Number

WILLIAMS BROS CONCRETE (Continued)

S107752443

GE AIRS TR:
 Year: Not reported
 Record Type: Not reported
 State County fips: Not reported
 Organization Name: Not reported
 Transaction Type: Not reported
 Inventory Year: Not reported
 Inventory Type code: Not reported
 Transaction Create date: Not reported
 Incremental Submission number: Not reported
 Reliability Indicator: Not reported
 Transaction Comments: Not reported
 Contact Person name: Not reported
 Contact Phone number: Not reported
 Telephone Number type name: Not reported
 Electronic Address text: Not reported
 Electronic Address type name: Not reported
 Source Type: Not reported
 Affiliation Type: Not reported
 Format Version: Not reported
 Tribal Code: Not reported

Record Type: Not reported
 State County fips: Not reported
 State Facility identifier: 312100116
 Facility Registry identifier: Not reported
 Facility Category: Not reported
 Oris Facility code: Not reported
 Sic Primary: Not reported
 Naics Primary: Not reported
 Site Description: Not reported
 Facility County: Not reported
 Nti Site id: Not reported
 Dun And bradstreet number: Not reported
 Tri Id number: Not reported
 Submittal Flag: Not reported
 Tribal Code: Not reported
 Facility Address2: N/A
 AIRS Number: 041312100116
 SIC Code: 3241
 Longitude: 000000
 Latitude: 000000
 Contact Name: N/A N/A
 Contact Company: N/A
 Contact Telephone: N/A
 Contact Telephone 2: N/A
 Contact Fax: N/A
 Contact Email: N/A
 Contact Address: N/A
 Contact Address 2: N/A
 Contact City,St,Zip: N/A, GA 00000
 Year: Not reported
 County FIPS: Not reported

GE AIRS CE:
 Year: Not reported

MAP FINDINGS
FOCUS MAP 7

Map ID Site Database(s) EPA ID Number

WILLIAMS BROS CONCRETE (Continued)

S107752443

Record Type:	Not reported
State County Fips:	Not reported
State Facility Identifier:	Not reported
Emission Unit ID:	Not reported
Process ID:	Not reported
Pollutant Code:	Not reported
Primary Pct control Efficiency:	Not reported
Pct Capture Efficiency:	Not reported
Total Capture Control Efficiency:	Not reported
Primary Device Type Code:	Not reported
Secondary Device Type Code:	Not reported
Control System Description:	Not reported
Third Control Device Type Code:	Not reported
Fourth Control Device Type Code:	Not reported
Submittal Flag:	Not reported
Tribal Code:	Not reported
GE AIRS EM:	
Year:	Not reported
Record Type:	Not reported
State County Fips:	Not reported
State Facility Identifier:	Not reported
Emission Unit ID:	Not reported
Process Id:	Not reported
Pollutant Code:	Not reported
Emission Release Point ID:	Not reported
Start Date:	Not reported
End Date:	Not reported
Start Time:	Not reported
End Time:	Not reported
Emission Numeric Value:	Not reported
Emission Unit Numerator:	Not reported
Emission Type:	Not reported
Em Reliability Indicator:	Not reported
Factor Numeric Value:	Not reported
Factor Unit Numerator:	Not reported
Factor Unit Denominator:	Not reported
Material:	Not reported
Material Id:	Not reported
Emission Calculation Method Code:	Not reported
Ef Reliability Indicator:	Not reported
Rule Effectiveness:	Not reported
Rule Effectiveness Method:	Not reported
Hap Emissions Performance Level:	Not reported
Control Status:	Not reported
Emission Data Level:	Not reported
Submittal Flag:	Not reported
Tribal Code:	Not reported
GE AIRS EP:	
Year:	Not reported
Record Type:	Not reported
State County Fips:	Not reported
State Facility Identifier:	Not reported
Emission Unit ID:	Not reported
Emission Release Point ID:	Not reported

MAP FINDINGS
FOCUS MAP 7

Map ID Site Database(s) EPA ID Number

WILLIAMS BROS CONCRETE (Continued)

S107752443

Process ID: Not reported
 Scs Number: Not reported
 Process Mact Code: Not reported
 Emission Process Description: Not reported
 Winter Throughput Pct: Not reported
 Spring Throughput Pct: Not reported
 Summer Throughput Pct: Not reported
 Fall Throughput Pct: Not reported
 Annual Average Days Per Week: Not reported
 Annual Average Weeks Per Year: Not reported
 Annual Average Hours Per Day: Not reported
 Annual Average Hours Per Year: Not reported
 Heat Content: Not reported
 Sulfur Content: Not reported
 Ash Content: Not reported
 Process Mact compliance Status: Not reported
 Submittal Flag: Not reported
 Tribal Code: Not reported

GE AIRS ER:

Year: Not reported
 Record Type: Not reported
 State County Fips: Not reported
 State Facility Identifier: Not reported
 Emission Release Point ID: Not reported
 Emission Release Point Type: Not reported
 Stack Height: Not reported
 Stack Diameter: Not reported
 Stack Fenceline Distance: Not reported
 Exit Gas Temperature: Not reported
 Exit Gas Velocity: Not reported
 Exit Gas Flowrate: Not reported
 X Coordinate: Not reported
 Y Coordinate: Not reported
 Utm Zone: Not reported
 X Y coordinate Type: Not reported
 Horizontal Area Fugitive: Not reported
 Release Height Fugitive: Not reported
 Fugitive Dimensions Unit: Not reported
 Emission Release Point Description: Not reported
 Submittal Flag: Not reported
 Horizontal Collection method Code: Not reported
 Horizontal Accuracy Measure: Not reported
 Horizontal Reference datum Code: Not reported
 Reference Point Code: Not reported
 Source Map scale Number: Not reported
 Coordinate Data source Code: Not reported
 Tribal Code: Not reported

GE AIRS EU:

Year: Not reported
 Record Type: Not reported
 State County Fips: Not reported
 State Facility Identifier: Not reported
 Emission Unit ID: Not reported
 Oris Boiler ID: Not reported

MAP FINDINGS
FOCUS MAP 7

Map ID	Site	Database(s)	EPA ID Number
--------	------	-------------	---------------

WILLIAMS BROS CONCRETE (Continued)

S107752443

Sic Unit Level:	Not reported
Naics Unit Level:	Not reported
Design Capacity:	Not reported
Design Capacity Unit Numerator:	Not reported
Design Capacity Unit Denominator:	Not reported
Max Nameplate Capacity:	Not reported
Emission Unit Description:	Not reported
Submittal Flag:	Not reported
Tribal Code:	Not reported
GE AIRS PE:	
Year:	Not reported
Record Type:	Not reported
State County fips:	Not reported
State Facility identifier:	Not reported
Emission Unit id:	Not reported
Process ID:	Not reported
Start Date:	Not reported
End Date:	Not reported
Start Time:	Not reported
End Time:	Not reported
Actual Throughput:	Not reported
Throughput Unit numerator:	Not reported
Material:	Not reported
Material lo:	Not reported
Period Days per week:	Not reported
Period Weeks per period:	Not reported
Period Hours per day:	Not reported
Period Hours per period:	Not reported
Submittal Flag:	Not reported
Tribal Code:	Not reported
GE AIRS TR:	
Year:	Not reported
Record Type:	Not reported
State County fips:	Not reported
Organization Name:	Not reported
Transaction Type:	Not reported
Inventory Year:	Not reported
Inventory Type code:	Not reported
Transaction Create date:	Not reported
Incremental Submission number:	Not reported
Reliability Indicator:	Not reported
Transaction Comments:	Not reported
Contact Person name:	Not reported
Contact Phone number:	Not reported
Telephone Number type name:	Not reported
Electronic Address text:	Not reported
Electronic Address type name:	Not reported
Source Type:	Not reported
Affiliation Type:	Not reported
Format Version:	Not reported
Tribal Code:	Not reported

MAP FINDINGS
FOCUS MAP 7

Map ID	Site	Database(s)	EPA ID Number
46	GIVE N GO CLEANERS 920 GLENWOOD AVE SE ATLANTA, GA 30316	DRYCLEANERS	S109505686 N/A
	DRYCLN: County Code: 89 Contact Name: Not reported Phone Number: 404-622-22 Contact Name: Not reported MSA code: 520 MSA desc: ATLANTA, GA CBSA code: 12060 CBSA descr: ATLANTA SPGS, GA Metro Micro Indicator: 2 CSA code: 122 Csa descr: ATLANTA-SANDY SPRINGS-GAINESVILLE, GA-AL Census tract: 5200 Census block group: 1 Latitude: 33.739756999999997 Longitude: -84.357376000000002 Match level code: 0 Secondary address: 920 Glenwood Ave SE Secondary city: Atlanta Secondary state: GA Secondary zip10: 30316-1840 Secondary carrier route code: C026 Fax number: Not reported Toll free number: Not reported Web site: Not reported Selected SIC code: 721201 Selected SIC desc: Cleaners Primary SIC code: 721201 Primary SIC desc: Cleaners NAICS code: 81232002 NAICS desc: Drycleaning & Laundry Svcs Location employment size code: A Location employment size desc: 4-Jan Actual location employment size: 2 Modeled employment size: C Location sales volume code: A Location sales volume desc: Less Than \$500,000 Actual location sales volume: 120 Corporate sales volume code: Not reported Corporate sales volume desc: Not reported Actual corporate sales volume: Not reported Asset size: S Name: Not reported Title: Not reported Ethnicity code: Not reported Infousa id: 394057053 Site Number: 394057053 HQ branch code: 9 HQ branch desc: Single Loc Public company indicator code: 0 Public filing indicator: N Individual firm code: 2 Individual firm desc: Firm/Business Year SIC added: 200605 Year first appeared in yellow pages: 2006		

MAP FINDINGS
FOCUS MAP 7

Map ID	Site	Database(s)	EPA ID Number
--------	------	-------------	---------------

GIVE N GO CLEANERS (Continued)

S109505686

Yellow page code:	18306
Transaction date:	200605
Call status code:	N
Call status desc:	Refusal
Credit score code:	C
Credit score desc:	70 to 74
Actual credit score:	72
Ad size code:	Regular
Population code:	8
Population desc:	250,000 - 499,999
Square footage code:	A
Square footage desc:	0 - 2,499
Radial distance from target element:	.
Actnumbus multitenant location:	4-Feb
Building num multi tenant:	2889311
Number of pcs code:	0 - 1 PCs
Affluent neighborhood location:	N
Big business:	N
Female owner exec:	N
Highincomeexec:	N
Hightechbusiness:	N
Medium size business entrepreneur:	N
Small business entrepreneur:	N
Tertiary address:	Not reported
Tertiary city:	Not reported
Tertiary state:	Not reported
Tertiary zip10:	Not reported
White collar percentage:	29
White collar indicator:	0
Production date:	20081202
Obsolescence date:	6/2/2009
Source:	infoUSA
Bookno:	13190

53

BEULAH HEIGHTS BIBLE COLLEGE
892-906 BERNE ST SE
ATLANTA, GA 30316

FINDS 1009709251
N/A

FINDS:

Registry ID: 110026001181

Environmental Interest/Information System

US Geographic Names Information System (GNIS) is the official vehicle for geographic names used by the federal government and the source for applying geographic names to federal maps and other printed and electronic documents.

MAP FINDINGS
FOCUS MAP 7

Map ID	Site	Database(s)	EPA ID Number
56	<p>777 ELOISE COURT ATLANTA, GA</p> <p>SPILLS:</p> <p>CTS Number: 22204 Spill Number: Not reported UN Number: Not reported UN Number 2: Not reported Report Number: Not reported Report Date: Not reported Report Time: Not reported Spill Date: Not reported Spill Time: Not reported Incident Type: Not reported Material Involved: Not reported Quantity: Not reported Phase: Not reported Radioactive: Not reported Waterway Impctd: Not reported Evacuation: Not reported Caller: Not reported Organization: Not reported Orgn. Phone: Not reported Emergency Units: Not reported Responsible Prty: CITY OF ATLANTA RP Contact: Not reported RP Address: Not reported RP Phone: Not reported RP City: Not reported Action Code: Not reported Action: Not reported Investigator: Not reported EOC Operator: Not reported Time EOC Notifd: Not reported Time Dispatched: Not reported Complaint Code: Not reported Complaint ID: Not reported Cmplaint Referred: Not reported Report Sum: Not reported At: Not reported DDO: Not reported Date Recieved: 7-May-03 Referred: Not reported Substance: Not reported Location: Not reported Source: Not reported Details: Not reported Additional Info: Not reported Incident Type: Not reported Incident: ERT #050703-16SEWAGE SPILL. UNKNOWN QUANTITY.</p> <p>CTS Number: Not reported Spill Number: 22204 UN Number: Not reported UN Number 2: Not reported Report Number: Not reported Report Date: Not reported Report Time: Not reported</p>	SPILLS	S105899575 N/A

MAP FINDINGS
 FOCUS MAP 7

Map ID	Site	Database(s)	EPA ID Number
--------	------	-------------	---------------

(Continued)

S105899575

Spill Date:	Not reported
Spill Time:	Not reported
Incident Type:	Not reported
Material Involved:	Not reported
Quantity:	Not reported
Phase:	Not reported
Radioactive:	Not reported
Waterway Impctd:	Not reported
Evacuation:	Not reported
Caller:	Not reported
Organization:	Not reported
Orgn. Phone:	Not reported
Emergency Units:	Not reported
Responsible Prty:	Not reported
RP Contact:	Not reported
RP Address:	Not reported
RP Phone:	Not reported
RP City:	Not reported
Action Code:	Not reported
Action:	Not reported
Investigator:	Not reported
EOC Operator:	Not reported
Time EOC Notifd:	Not reported
Time Dispatched:	Not reported
Complaint Code:	Not reported
Complaint ID:	Not reported
Complaint Referred:	Not reported
Report Sum:	Not reported
At:	Not reported
DDO:	Not reported
Date Recieved:	Not reported
Referred:	Not reported
Substance:	Not reported
Location:	Not reported
Source:	Not reported
Details:	Not reported
Additional Info:	Not reported
Incident Type:	Not reported
Incident:	ERT #050703-16SEWAGE SPILL. UNKNOWN QUANTITY.

FOCUS MAP 7 ORPHAN SUMMARY

City	EDR ID	Site Name	Site Address	Zip	Database(s)
ATLANTA	S107665862	BROCK CONSTRUCTION COMPANY, INC.	&		SWF/LF
ATLANTA	S108895495	BROCK CONSTRUCTION COMPANY, INC.	&		SWF/LF
ATLANTA	S105872200	1160 ORMEWOOD AVE./731 MORELAND AVE	1160TH ORMEWOOD AVE & 731ST MORELAND AVE	30316	GA NON-HSI
ATLANTA	S104001238	ATLANTA SEWER DEPT	1657TH ADAMS & 3506 LANDRUM		SPILLS
ATLANTA	S104884954	CITY OF ATLANTA	16TH ST NW AT CLAGIN ST		SPILLS
ATLANTA	S102918574	ATLANTA SEWER DEPT	I 20 & FULTON INDUSTRIAL NEAR GA POWE		SPILLS
ATLANTA	S104885217	CITY OF ATLANTA	I 20 & FULTON INDUSTRIAL BLVD AT ATT		SPILLS
ATLANTA	S102601219	ATLANTA SEWER DEPT	2420TH HARVELL DRIVE NEAR HAMI & HOLMES		SPILLS
ATLANTA	S109571868	BFI-HICKORY RIDGE (MSWL)	I 285 & MORELAND AVE		SWF/LF
ATLANTA	S103538391	ATLANTA SEWER DEPT	350TH CHAPEL RD & CONWAY		SPILLS
ATLANTA	S107150714	EAST LAKE SITE UNDEVELOPED TRACT	500TH FORT SE OF GLENWOOD AVE & FAYETTEVILLE RD		GA NON-HSI
ATLANTA	S104888730	CITY OF ATLANTA	I 75 SB & CLEVELAND AVE		SPILLS
ATLANTA	S104885220	CITY OF ATLANTA	I 75 & 85 SOUTHBOUND AT HWY 166 RAMP		SPILLS
ATLANTA	S103538283	ATLANTA SEWER DEPT	I 75 NBCLEVELAND AVENUE		SPILLS
ATLANTA	S104885219	CITY OF ATLANTA	I 75 BOUND S		SPILLS
ATLANTA	S104000891	ATLANTA SEWER DEPT	I 75 SOUTHBOUNDATCLEVELAND AVE		SPILLS
ATLANTA	S109144883	FORMER APD TRANSMISSIONS	824TH & 846 MEMORIAL DR		GA NON-HSI
ATLANTA	S104885175	CITY OF ATLANTA	927TH COLLIER RD & UNDERWOOD PARK		SPILLS
ATLANTA	S104885177	CITY OF ATLANTA	937TH & 950 CONLEY RD SE		SPILLS
ATLANTA	S104885101	CITY OF ATLANTA	3761 ACKING RD		SPILLS
ATLANTA	S107666128	DEKALB PEACHTREE AIRPORT INERT LF	ADJACENT TO THE DEKALB PEACHTR		SWF/LF
ATLANTA	S101527028	ATLANTA AIRPORT AUTHORITY	AIRPORT		SPILLS
ATLANTA	S104885184	CITY OF ATLANTA	ALMA RD & PEACHTREE CREEK		SPILLS
ATLANTA	S101898000	ATLANTA SEWER DEPT	2177 ALMOND RD NE		SPILLS
ATLANTA	S102918477	ATLANTA SEWER DEPT	369 ALTON LN		SPILLS
ATLANTA	S102272744	CITY OF ATLANTA	2381 AMMAND DR		SPILLS
ATLANTA	1012126939	196 AND 198 MEMORIAL DR. AND 280 CONNALLY ST.	280 196 AND 198 MEMORIAL DR	30312	US BROWNFIELDS
ATLANTA	1012126940	217 MLK JR. DR., AND 234 AND 238 MEMORIAL DR.	217 234 AND 238 MEMORIAL DR	30312	US BROWNFIELDS
ATLANTA	S104001244	ATLANTA SEWER DEPT.	ANDERSON AVE		SPILLS
ATLANTA	S104888961	CITY OF ATLANTA	3085 W ANDREW DR		SPILLS
ATLANTA	S104885501	CITY OF ATLANTA	3085 W ANDREW DR		SPILLS
ATLANTA	S104885055	CITY OF ATLANTA	3080 ANDREW DR NW		SPILLS
ATLANTA	S104874219	ATLANTA SEWER DEPT	3106 ANDREW DR		SPILLS
ATLANTA	S104885533	CITY OF ATLANTA	77 E ANDREW DR NW		SPILLS
ATLANTA	S104885557	CITY OF ATLANTA	W ANDREWS & AUSTEL WAY		SPILLS
ATLANTA	S104888858	CITY OF ATLANTA	W ANDREWS & AUSTEL WAY		SPILLS
ATLANTA	S102230680	ATLANTA SEWER DEPT	1862 ANGIE COURT RD SW		SPILLS
ATLANTA	S107031914	ANSLEY NORTH BELTLINE PROPERTY	ANSLEY NORTH TRACT		BROWNFIELDS
ATLANTA	S107031915	ANSLEY SOUTH BELTLINE PROPERTY	ANSLEY SOUTH TRACT PIEDMONT RD		BROWNFIELDS
ATLANTA	S104885134	CITY OF ATLANTA	4705 APATCHEE TRL SW		SPILLS
ATLANTA	S104885521	CITY OF ATLANTA	4705 APATCHEE TRL SW		SPILLS

FOCUS MAP 7 ORPHAN SUMMARY

City	EDR ID	Site Name	Site Address	Zip	Database(s)
ATLANTA	S104252557	ATLANTA SEWER DEPT	2140 ARCADIA CIR NW		SPILLS
ATLANTA	S104884968	CITY OF ATLANTA	19 ARLINGTON DRNW		SPILLS
ATLANTA	S104885008	CITY OF ATLANTA	2381 ARMOND RD		SPILLS
ATLANTA	S104885009	CITY OF ATLANTA	2381 ARMOUR RD NE		SPILLS
ATLANTA	S102328708	CITY OF ATLANTA WATER & SEWER	2408 ARRVAL DR		SPILLS
ATLANTA	S101897892	ATLANTA SEWER DEPT	972 ASHBURN		SPILLS
ATLANTA	S104001277	ATLANTA SEWER DEPT	ASTRO AVE		SPILLS
ATLANTA	S103539908	ATLANTA SEWER DEPT	1300 NW AT ELBERT ST		SPILLS
ATLANTA	S104885186	CITY OF ATLANTA	ATLANTA RD & RIVER		SPILLS
ATLANTA	2009918238	ATLANTA HARTSFIELD-JACKSON	ATLANTA HARTSFIELD JACKSON		ERNS
ATLANTA	S107665728	ATLANTA DIRT AND LANDFILL, INC. LA	ATLANTA AIRPORT CLARK HOWELL HWY & LAKE MIRROR RO		SWF/LF
ATLANTA	S104885185	CITY OF ATLANTA	ATLANTA RD & RM CLAYTON		SPILLS
ATLANTA	S104885541	CITY OF ATLANTA	ATLANTA HARTSFIELD CENTRALIZE		SPILLS
ATLANTA	2008427133	ATLANTA HARTSFIELD JACKSON AIR	ATLANTA HARTSFIELD JACKSON AIR		HMIRS
ATLANTA	2008429591	ATLANTA HARTSFIELD JACKSON AIR	ATLANTA HARTSFIELD JACKSON AIR		HMIRS
ATLANTA	S104888953	CITY OF ATLANTA	ATLANTA HARTSFIELD CENTRALIZE		SPILLS
ATLANTA	S104888768	CITY OF ATLANTA	369 ATTINGTON		SPILLS
ATLANTA	S104885511	CITY OF ATLANTA	369 ATTINGTON		SPILLS
ATLANTA	S106780235	NORTH AVENUE BELTLINE PROPERTY	N AVE TRACT		BROWNFIELDS
ATLANTA	S102601812	ATLANTA W & S	NORTH AVE		SPILLS
ATLANTA	S102918171	ATLANTA W & S	1145 N AVE		SPILLS
ATLANTA	1006787445		1775 AVIATION BLVD		FINDS, LUST, SPILLS
ATLANTA	S103539754	ATLANTA SEWER DEPT	AZELLIA DR		SPILLS
ATLANTA	S101644747	ATLANTA CITY SEWER	1913 BADER ST SE		SPILLS
ATLANTA	S102918727	CITY OF ATLANTA W&S	4215 BAKER RD SW		SPILLS
ATLANTA	S104885266	CITY OF ATLANTA SEWER DEPT	BANKHEAD HWY & COMMADOR DR INTERSECTION NEAR		SPILLS
ATLANTA	S104885187	CITY OF ATLANTA	BARCLAY & BERKSHIRE		SPILLS
ATLANTA	S104885188	CITY OF ATLANTA	BARCLAY ST & SUSSEX ST		SPILLS
ATLANTA	S104548503	ATLANTA SEWER DEPT	BARGE RD & GREENBRIER PKY		SPILLS
ATLANTA	S104548757	ATLANTA SEWER DEPT	BARGE RD		SPILLS
ATLANTA	S104548650	ATLANTA SEWER DEPT	BARRINGTON PL & ROTTEN PL		SPILLS
ATLANTA	S104885542	CITY OF ATLANTA	BEACH VALLEY RD & JOHNSON RD		SPILLS
ATLANTA	S104885458	CITY OF ATLANTA	1314 BEACH VALLEY RD		SPILLS
ATLANTA	S104548615	ATLANTA SEWER DEPT	1537 BEACH VALLEY RD		SPILLS
ATLANTA	S104888762	CITY OF ATLANTA	BEACH VALLEY RD & JOHNSON RD		SPILLS
ATLANTA	S104884740	ATLANTA SEWER DEPT	BEACHER & S GORDON ST		SPILLS
ATLANTA	S104888748	CITY OF ATLANTA	E BEACHWOOD DR SE		SPILLS
ATLANTA	S104885546	CITY OF ATLANTA	E BEACHWOOD DR SE		SPILLS
ATLANTA	S104000877	ATLANTA SEWER DEPT	1225 E BEACHWOOD DR		SPILLS
ATLANTA	S104874013	ATLANTA SEWER DEPT.	BEAVER BROOK PARK		SPILLS
ATLANTA	S104885189	CITY OF ATLANTA	BECKER RD		SPILLS
ATLANTA	S104884725	ATLANTA SEWER DEPT	1346 BEECH VALLEY ROAD OFF JOHNSON RD NE		SPILLS
ATLANTA	S102601319	ATLANTA SEWER DEPT	1346 BEECH VALLEY ROAD OFF JOHNSON RD NE		SPILLS
ATLANTA	S104000786	ATLANTA SEWER DEPT	BEHIND & ACROSS FROM CALLERS PROPERTY		SPILLS
ATLANTA	S101527834	ATLANTA WATER/SEWER	BEHIND BENGIMAN EAST MAYS HIGH SCH		SPILLS
ATLANTA	S104874410	ATLANTA SEWER DEPT	826 BELL FAST		SPILLS
ATLANTA	S104885460	CITY OF ATLANTA	1377 BELLVIEW RD NE		SPILLS

FOCUS MAP 7 ORPHAN SUMMARY

City	EDR ID	Site Name	Site Address	Zip	Database(s)
ATLANTA	S104888970	CITY OF ATLANTA	1377 BELLVIEW RD NE		SPILLS
ATLANTA	S102918075	ATLANTA SEWER DEPT	BENGANEM MAYES DR INTERSECTION RD		SPILLS
ATLANTA	S107666831	JOHN WIELAND HOMES, INC.	BERKELEY LAKE S & DLOT 1A		SWF/LF
ATLANTA	S107666832	JOHN WIELAND HOMES, INC.	BERKELEY LAKE S & DLOT 2A		SWF/LF
ATLANTA	S104885020	CITY OF ATLANTA	2517 BESTUR RD		SPILLS
ATLANTA	S104884721	ATLANTA SEWER	BETWEEN 64 & 68 EDWIN PLACE OFF OF BA NW		SPILLS
ATLANTA	S104885192	CITY OF ATLANTA	BETWEEN DAWN VIEW LN & NAWENCH RD		SPILLS
ATLANTA	S104888719	CITY OF ATLANTA	120 BISBAYNE DR NW		SPILLS
ATLANTA	S104884977	CITY OF ATLANTA	2000 BLOCK OF CHESHIRE BLVD		SPILLS
ATLANTA	S104874430	SUSPECT: ATLANTA SEWER DEPT	3100 BLOCK OF ST		SPILLS
ATLANTA	S104874301	ATLANTA SEWER DEPT	BOEING CIR SW		SPILLS
ATLANTA	S102601325	ATLANTA SEWER DEPT	BOEN AVE & HARTRICK RD		SPILLS
ATLANTA	S104884741	ATLANTA SEWER DEPT	BOEN AVE & HARTRICK RD		SPILLS
ATLANTA	S104885078	CITY OF ATLANTA	3406 BOLTON RD SW		SPILLS
ATLANTA	S104885193	CITY OF ATLANTA	BOLTON RD & I 285 LIFTSTATION		SPILLS
ATLANTA	S104885196	CITY OF ATLANTA	BOLTON RD		SPILLS
ATLANTA	S104885195	CITY OF ATLANTA	BOLTON RD		SPILLS
ATLANTA	S104885194	CITY OF ATLANTA	BOLTON RD		SPILLS
ATLANTA	S102602511	CITY OF ATLANTA WATER & SEWER	1600 BOULDER PARK RD		SPILLS
ATLANTA	S102918565	ATLANTA SEWER DEPT	BOULEVARD RD		SPILLS
ATLANTA	S106854559	CVS PHARMACY	520 BOULEVARD AVE SE	30312	GA NON-HSI
ATLANTA	S109495515	619 BOULEVARD, N.E.	619 BOULEVARD NE		BROWNFIELDS
ATLANTA	S108517871	1099 BOULEVARD PROPERTY	1099 BOULEVARD SE	30312	BROWNFIELDS
ATLANTA	S109505340	CHOICE CLEANERS	465 BOULEVARD SE	30312	DRYCLEANERS
ATLANTA	U003984307	AG RHODES NURSING HOME	350 BOULEVARD SE	30312	UST
ATLANTA	S109505684	GLEN PARK CLEANERS	566 BOULEVARD SE	30312	DRYCLEANERS
ATLANTA	S104885543	CITY OF ATLANTA	BOWEN CIR NW & CNX		SPILLS
ATLANTA	S104885197	CITY OF ATLANTA	BOWEN ST & CHATTAHOOCHEE RIVER NW		SPILLS
ATLANTA	S104888951	CITY OF ATLANTA	BOWEN CIR NW & CNX		SPILLS
ATLANTA	S103539621	ATLANTA SEWER DEPT.	1719 BREWO BLVD		SPILLS
ATLANTA	S104874006	ATLANTA SEWER DEPT.	282 BROADLAND DR		SPILLS
ATLANTA	S104885140	CITY OF ATLANTA	53 W BROKLANE DR		SPILLS
ATLANTA	S102602689	ATLANTA W & S	2132 BROOKVIEW RD		SPILLS
ATLANTA	S102329139	ATLANTA CITY SEWER	BUCKHEAD LOOP & N STRATFORD RD		SPILLS
ATLANTA	S104885199	CITY OF ATLANTA	BURNS STREET AT MERCER ST		SPILLS
ATLANTA	S104885200	CITY OF ATLANTA	BURNS STREET AT MERCER ST		SPILLS
ATLANTA	S104885158	CITY OF ATLANTA	743 BURNS ST SE		SPILLS
ATLANTA	S102602252	ATLANTA GAS LIGHT COMPANY	9334 CAMILLA ST SW		SPILLS
ATLANTA	S103539776	ATLANTA SEWER DEPT	CAMP CREEK		SPILLS
ATLANTA	S104884964	CITY OF ATLANTA	1829 CAMPLETON RD		SPILLS
ATLANTA	S104874323	ATLANTA SEWER	962 CAMPTON RD		SPILLS
ATLANTA	S101527950	ATLANTA SEWER AND WATER	CANOY RD		SPILLS
ATLANTA	S104885018	CITY OF ATLANTA	2500 CANTON ST NW		SPILLS
ATLANTA	1010000959	ATLANTA CITY OF-FULTON COUNTY REC AUTH	521 CAPITOL AVE SW	30315	FTTS
ATLANTA	S102272993	CITY OF ATLANTA	614 CAROL RUNWAY SW		SPILLS
ATLANTA	S107150835	ATLANTA - CASCADE ROAD LANDFILL	CASCADE RD		GA NON-HSI
ATLANTA	S107668148	CENTENNIAL PARK EAST	CENTENNIAL PARK DR & ALEXANDER ST		GA NON-HSI

FOCUS MAP 7 ORPHAN SUMMARY

City	EDR ID	Site Name	Site Address	Zip	Database(s)
ATLANTA	S102601484	ATLANTA SEWER DEPT	4563 CENTRAL POST RD		SPILLS
ATLANTA	S104884735	ATLANTA SEWER DEPT	4563 CENTRAL POST RD		SPILLS
ATLANTA	S104884990	CITY OF ATLANTA	215 CHARLES DR SW		SPILLS
ATLANTA	S107666837	JOHN WIELAND HOMES, INC.	CHATTAHOOCHEE RUN S & DLOT 86E		SWF/LF
ATLANTA	S107666834	JOHN WIELAND HOMES, INC.	CHATTAHOOCHEE RUN S & D LOT 172		SWF/LF
ATLANTA	S107666835	JOHN WIELAND HOMES, INC.	CHATTAHOOCHEE RUN S & DLOT 174C		SWF/LF
ATLANTA	S107666836	JOHN WIELAND HOMES, INC.	CHATTAHOOCHEE RUN S & DLOT 89E		SWF/LF
ATLANTA	S104884742	ATLANTA SEWER DEPT	CHATTAHOOCHEE AVE		SPILLS
ATLANTA	S102601247	ATLANTA SEWER DEPT	CHATTAHOOCHEE AVE		SPILLS
ATLANTA	S104001264	ATLANTA SEWER DEPT.	350 CHEMFIELD CT		SPILLS
ATLANTA	S102444343	ATLANTA WATER AND SEWEGE	CHESHIRE BRIDGE ROAD AT I 85TH & PIEDMONT		SPILLS
ATLANTA	S104885544	CITY OF ATLANTA	CHESHIRE BRIDGE & FAULKNER RD		SPILLS
ATLANTA	U004141838	FORMER TIRE MOUNTAIN	269 CHESTER AVE SE	30316	UST
ATLANTA	S104884728	ATLANTA SEWER DEPT	2165 CHESTERBRIDGE RD NW		SPILLS
ATLANTA	S104885203	CITY OF ATLANTA	CHESTERBRIDGE RD AT LENOX RD		SPILLS
ATLANTA	S104885483	CITY OF ATLANTA	2225 CHESTERBRIDGE RD		SPILLS
ATLANTA	S104888960	CITY OF ATLANTA	2225 CHESTERBRIDGE RD		SPILLS
ATLANTA	S102601698	ATLANTA SEWER DEPT	2165 CHESTERBRIDGE RD NW		SPILLS
ATLANTA	S102272984	CITY OF ATLANTA	2231 CLARICE DR		SPILLS
ATLANTA	S109822692	CITY OF ATLANTA WEST AREA-CS0	W CLEAR CREEK PROCTOR		NPDES
ATLANTA	S104885204	CITY OF ATLANTA	CLEAR CREEK POTW		SPILLS
ATLANTA	S104000806	ATLANTA SEWER DEPT	CLEAR CREEK CSO TREATMENT PLAN		SPILLS
ATLANTA	S104884914	CITY OF ATLANTA	11170 E CLUB LN NE		SPILLS
ATLANTA	S104885209	CITY OF ATLANTA	E CLUB LN & DAVIDSON AVE		SPILLS
ATLANTA	S101531178	ATLANTA BONDED WAREHOUSE	2500 COBB SATELLITE BLVD		SPILLS
ATLANTA	S102918732	CITY OF ATLANTA W&S	COLLIER & BELTON RD		SPILLS
ATLANTA	S103538568	ATLANTA SEWER DEPT	3691 COLLIER RD		SPILLS
ATLANTA	S102329030	ATLANTA CITY SEWER & WATER	2112 COLLIER DR		SPILLS
ATLANTA	S101705480	ATLANTA SEWER DEPT	COLONIAL HOME CIR NE		SPILLS
ATLANTA	S102272969	CITY OF ATLANTA	240 COLONIAL HOUSE DR NE		SPILLS
ATLANTA	S104884980	CITY OF ATLANTA	201 COLONIAL HOMES CIR		SPILLS
ATLANTA	S107150838	CITY OF ATLANTA-CONFEDERATE AVE (LA	CONFEDERATE AVE		GA NON-HSI
ATLANTA	S109505510	DRY CLEANERS DEPOT	880 CONFEDERATE AVE SE	30312	DRYCLEANERS
ATLANTA	S104885052	CITY OF ATLANTA	3000 CONTINENTAL CONLEY PKY		SPILLS
ATLANTA	2008890408	SOUTHWEST CORNER OF ATLANTA	SW CORNER OF ATLANTA		ERNS
ATLANTA	S102444327	ATLANTA METAL	NE CORNER OF BLVD & DECALB ST		SPILLS
ATLANTA	1012209874	FULTON INDUSTRIAL TANK ROLLOVER	CORNER OF BANKHEAD HWY & FULTON		CERCLIS
ATLANTA	S107665730	ATLANTA SAND & SUPPLY CO., CRAWFOR	CRAWFORD COUNTY		SWF/LF
ATLANTA	S104885205	CITY OF ATLANTA	CROMER ST		SPILLS
ATLANTA	S104885111	CITY OF ATLANTA	3850 CROSBY RD NE		SPILLS
ATLANTA	S104252624	ATLANTA SEWER DEPT	320 CUSHMAN CIR		SPILLS
ATLANTA	1011587847	ATLANTA CUSTER AVE CSO	CUSTER AVE	30315	ICIS
ATLANTA	S104885545	CITY OF ATLANTA	CUSTER AVE & BENTON RD		SPILLS
ATLANTA	S104885207	CITY OF ATLANTA	CUSTER AVE & BENTON RD		SPILLS
ATLANTA	S104885208	CITY OF ATLANTA	DARRAH CT SW		SPILLS
ATLANTA	S102918227	ATLANTA SEWER DEPT	2900 DARRIA CIR		SPILLS
ATLANTA	S109508912	ATLANTA SWITCH - GA0600	275 DECATUR ST SE	30312	TIER 2

FOCUS MAP 7 ORPHAN SUMMARY

City	EDR ID	Site Name	Site Address	Zip	Database(s)
ATLANTA	S102601227	ATLANTA SEWER DEPT	3241 DELMORE LN		SPILLS
ATLANTA	S104874063	ATLANTA SEWER DEPT.	DELOW		SPILLS
ATLANTA	S102328703	ATLANTA CITY WATER & SEWER	DEMOREST AVE NE		SPILLS
ATLANTA	S103539810	ATLANTA SEWER DEPT	33 DEMOREST ST		SPILLS
ATLANTA	S101644766	ATLANTA SEWER	28912 DIANE DR		SPILLS
ATLANTA	S104548762	ATLANTA SEWER DEPT	DIXIE STREET AT MEMORIAL DR		SPILLS
ATLANTA	S104548482	ATLANTA SEWER DEPT	DOLES ST & BIGSBY AVE		SPILLS
ATLANTA	S102230610	ATLANTA W&S	DOLLAR MILL RD		SPILLS
ATLANTA	S101897905	ATLANTA SEWER DEPT	536 DOLLY MILL		SPILLS
ATLANTA	S104885141	CITY OF ATLANTA	536 DOLLY MILL RD		SPILLS
ATLANTA	S102601344	ATLANTA SEWER DEPT	DONALDSON DRIVE PERIMETER OF B PARK		SPILLS
ATLANTA	S104884743	ATLANTA SEWER DEPT	DONALDSON DR		SPILLS
ATLANTA	S104874027	ATLANTA SEWER DEPT.	DONZI LN & CUSTER AVE		SPILLS
ATLANTA	S104884933	CITY OF ATLANTA	1387 WEST DR SW		SPILLS
ATLANTA	S104885538	CITY OF ATLANTA	955 DREWERY ST		SPILLS
ATLANTA	S104888831	CITY OF ATLANTA	939 DREWERY ST		SPILLS
ATLANTA	S104885536	CITY OF ATLANTA	939 DREWERY ST		SPILLS
ATLANTA	S104888833	CITY OF ATLANTA	955 DREWERY ST		SPILLS
ATLANTA	S107666839	JOHN WIELAND HOMES, INC.	EDGEWATER S & D 385 SILVERTHORNE POINT LOT		SWF/LF
ATLANTA	S107666840	JOHN WIELAND HOMES, INC.	EDGEWATER S & D 450 SILVERTHORNE POINT LOT		SWF/LF
ATLANTA	S104884762	ATLANTA W&S	ENGLEWOOD AVE		SPILLS
ATLANTA	S103538998	CITY OF ATLANTA W&S	ERWIN ST		SPILLS
ATLANTA	S102273026	CITY OF ATLANTA	E ESSEX RD		SPILLS
ATLANTA	1012130829	ATLANTA CHARTER SCHOOL	820 ESSIE AVE SE	30316	FINDS
ATLANTA	S102601067	ATLANTA SEWER DEPT	FAIRBURN & DOLLY MILL ROADS OFF BOULDER PKY		SPILLS
ATLANTA	S104884744	ATLANTA SEWER DEPT	FAIRBURN & DOLLY MILL ROADS		SPILLS
ATLANTA	S104548167	ATLANTA SEWER DEPT.	FAIRMONT ST		SPILLS
ATLANTA	S104885547	CITY OF ATLANTA	FAIRMONT AVE & GLENDON ST		SPILLS
ATLANTA	S104874399	ATLANTA SEWER DEPT	FAIRMONT AVE AT CULPEPPER ST		SPILLS
ATLANTA	S104888781	CITY OF ATLANTA	FAIRMONT AVE & GLENDON ST		SPILLS
ATLANTA	S102602104	CITY OF ATLANTA PUBLIC WORKS DEPT	2203 FALKNER RD		SPILLS
ATLANTA	S104000783	ATLANTA SEWER DEPT	480 FAR RD NE		SPILLS
ATLANTA	S102601251	ATLANTA SEWER DEPT	FENSTON ST & CUSTARD AVENUE BEHIDE BENTINE		SPILLS
ATLANTA	S104884745	ATLANTA SEWER DEPT	FENSTON ST & CUSTARD AVE		SPILLS
ATLANTA	S107666075	COURT VILLA APARTMENTS INERT LANDFI	2221 FLAT SHOALS RD SE	30316	SWF/LF
ATLANTA	S104885496	CITY OF ATLANTA	2575 FOREST HILL DR		SPILLS
ATLANTA	S104548158	ATLANTA SEWER DEPT.	3715 FOREST PARK RD		SPILLS
ATLANTA	1010492867	ATLANTA YOUTH ACADEMY	2120 FOREST PARK RD	30315	FINDS
ATLANTA	1010563091	ATLANTA YOUTH ACADEMY	2120 FOREST PARK RD	30315	RCRA-NonGen
ATLANTA	S104000817	ATLANTA WATER AND SEWER	2545 FORREST HILLS DR SW	30315	SPILLS
ATLANTA	1012178026	SOUTH RIVER TUNNEL PROJECT	2537 FORREST PARK RD SE	30315	RCRA-SQG
ATLANTA	S104874319	ATLANTA SEWER DEPT	2808 FOUNTAIN BLEU		SPILLS
ATLANTA	S104885083	CITY OF ATLANTA	3474 FOXBORO RD		SPILLS
ATLANTA	S104885548	CITY OF ATLANTA	FULTON IND BLVD & SERVICE DR		SPILLS
ATLANTA	S102273001	CITY OF ATLANTA	FULTON IND BLVD & CHARLIE BROWN		SPILLS
ATLANTA	S102272743	CITY OF ATLANTA	SOUTH FULTON		SPILLS
ATLANTA	S104873983	ATLANTA SEWER DEPT.	FULTON INDUSTRIAL BLVD & COMMERCE CIR		SPILLS

FOCUS MAP 7 ORPHAN SUMMARY

City	EDR ID	Site Name	Site Address	Zip	Database(s)
ATLANTA	S104888934	CITY OF ATLANTA	FULTON IND BLVD & SERVICE DR		SPILLS
ATLANTA	S104888778	CITY OF ATLANTA	NE GA 400		SPILLS
ATLANTA	S104885549	CITY OF ATLANTA	NE GA 400		SPILLS
ATLANTA	S104888779	CITY OF ATLANTA	S GA 400 & 2 MILE FROM LENOX RD		SPILLS
ATLANTA	S104885550	CITY OF ATLANTA	S GA 400 & 2 MILE FROM LENOX RD		SPILLS
ATLANTA	S102272985	CITY OF ATLANTA	3292 GLEN VALLEY RD		SPILLS
ATLANTA	A100329905	EAST ATLANTA ACE HARDWARE	1231 GLENWOOD AVE SE	30312	AST
ATLANTA	S108891710	2283, 2289, 2293 GLENWOOD AVENUE	2293 GLENWOOD AVE SE	30316	INST CONTROL, BROWNFIELDS
ATLANTA	S107150713	EAST LAKE SHOPPING CENTER, INC.	2293 GLENWOOD DR	30316	GA NON-HSI
ATLANTA	S107666324	GOODWILL INDUSTRIES OF ATLANTA-GLEN	GLENWOOD AVE		SWF/LF
ATLANTA	S104252611	ATLANTA SEWER DEPT	1338 GOLF ST		SPILLS
ATLANTA	S104548549	ATLANTA SEWER DEPT.	S GORDON & W MEADE AVE		SPILLS
ATLANTA	S104885071	CITY OF ATLANTA	3298 GRANITE VALLEY		SPILLS
ATLANTA	1011461595	SOUTHEAST ATLANTA CHARTER MIDDLE SCHOOL	688 GRANT ST SE	30315	FINDS
ATLANTA	S102601346	ATLANTA SEWER DEPT	3298 GREAT VALLEY RD SW		SPILLS
ATLANTA	S104884733	ATLANTA SEWER DEPT	3298 GREAT VALLEY RD SW		SPILLS
ATLANTA	S104888732	CITY OF ATLANTA	HABERSHAL DR		SPILLS
ATLANTA	S104884983	CITY OF ATLANTA	2076 HAIRVIEW RD SW		SPILLS
ATLANTA	S104888973	CITY OF ATLANTA	447 HALSEY AVE NW		SPILLS
ATLANTA	S104885520	CITY OF ATLANTA	447 HALSEY AVE NW		SPILLS
ATLANTA	S104252686	ATLANTA SEWER DEPT.	2789 HAMMERSHAM RD NE		SPILLS
ATLANTA	S104885213	CITY OF ATLANTA	HARPER STREET NW AT UNDERWOOD PARK		SPILLS
ATLANTA	2008442603	HARTSFIELD JACKSON ATLANTA	HARTSFIELD JACKSON ATLANTA		HMIRS
ATLANTA	S102602177	ATLANTA CITY SEWER DEPARTMENT	1768 HELENE DR NW		SPILLS
ATLANTA	S107668158	DISTRIBUTION SERVICES OF ATLANTA	41 HENRY FORD II AVE		GA NON-HSI
ATLANTA	S104885214	CITY OF ATLANTA	HERRINGTON PL		SPILLS
ATLANTA	S104885551	CITY OF ATLANTA	HERRINGTON PL		SPILLS
ATLANTA	S104885478	CITY OF ATLANTA	2094 HIGH VIEW RD		SPILLS
ATLANTA	S104884732	ATLANTA SEWER DEPT	2906 N HILL DR NE		SPILLS
ATLANTA	S104001641	ATLANTA SEWER DEPT	2906 N HILL DR NE		SPILLS
ATLANTA	S104885046	CITY OF ATLANTA	2906 N HILL DR NE		SPILLS
ATLANTA	S104885498	CITY OF ATLANTA	2906 N HILL DR NE		SPILLS
ATLANTA	S109350701	FORMER COMMERCIAL PROPERTY	20 HILLIARD ST	30312	GA NON-HSI, BROWNFIELDS
ATLANTA	S104885526	CITY OF ATLANTA	541 HOLLEY DALE CT		SPILLS
ATLANTA	S104885215	CITY OF ATLANTA	HOLLYWOOD & BROCK AVE		SPILLS
ATLANTA	S109942086	DEKALB CO-ADVANTRA INC. BIOMEDICAL	5367 W HOSPITAL AVE		SWF/LF
ATLANTA	S102272990	CITY OF ATLANTA	2 HOUSES NORTH OF COLOGNE DR		SPILLS
ATLANTA	S102601099	ATLANTA SEWER DEPT	S HOWARD ST OF GLENWOOD COVE SE & AVENUE		SPILLS
ATLANTA	S104884748	ATLANTA SEWER DEPT	S HOWARD ST		SPILLS
ATLANTA	S104874280	ATLANTA SEWER DEPT	HOWELL MILL RD		SPILLS
ATLANTA	S104884704	ATLANTA	HOWELL MILL & COLIER		SPILLS
ATLANTA	S104885216	CITY OF ATLANTA	HOWELL RD NW		SPILLS
ATLANTA	S104885518	CITY OF ATLANTA	400 GA HWY		SPILLS
ATLANTA	S104885122	CITY OF ATLANTA	400 GA HWY		SPILLS
ATLANTA	S104874113	ATLANTA SEWER DEPT.	HYDE MANOR DR		SPILLS
ATLANTA	S104885552	CITY OF ATLANTA	HYDE PARK CT		SPILLS
ATLANTA	S104885230	CITY OF ATLANTA	HYDE PARK CT		SPILLS

FOCUS MAP 7 ORPHAN SUMMARY

City	EDR ID	Site Name	Site Address	Zip	Database(s)
ATLANTA	1010004773	GREATER ATLANTA CHRISTIAN SCHOOL	1575 INDIAN TRAIL RD		FTTS
ATLANTA	S101526777	ATLANTA CHEMICAL CORP.	3400 INDUSTRIAL BOULEVARD OFF BANKH HWY		SPILLS
ATLANTA	S104885508	CITY OF ATLANTA	360 INGLE WOOD AVE		SPILLS
ATLANTA	S104885091	CITY OF ATLANTA	360 INGLE WOOD AVE		SPILLS
ATLANTA	S104888757	CITY OF ATLANTA	360 INGLEWOOD DR		SPILLS
ATLANTA	S104885221	CITY OF ATLANTA	INTERNATIONAL VILLAGE APTS AT DR		SPILLS
ATLANTA	U003936519	SCHNEIDER NATIONAL CARRIERS INC	3300 INTERNATIONAL PARK DR SE	30316	LUST, UST
ATLANTA	S109822590	ATLANTA EAST AREA-CSO	INTRENCHMENT CUSTER MCDANIEL		NPDES
ATLANTA	S104874459	ATLANTA SEWER DEPT	ISV AT CLEVELAND AVE		SPILLS
ATLANTA	S104885113	CITY OF ATLANTA	3884 IVEY RD		SPILLS
ATLANTA	S109495520	ATLANTA OVERLOOK AND HOUSTON SQUARE	180 JACKSON SAINT JOHN WESLEY DOBB AVE		BROWNFIELDS
ATLANTA	S102918625	ATLANTA SEWER DEPT	JAMES A WHITE PARK		SPILLS
ATLANTA	A100331010	CLARK ATLANTA UNIVERSITY	223 JAMES P BRAWLEY DR		AST
ATLANTA	S104874460	ATLANTA SEWER DEPT	JAMES JACKSON		SPILLS
ATLANTA	S101644447	ATLANTA CITY SEWER	JAMES JACKSON PKWY BETWEEN DR NW & ANN PAY		SPILLS
ATLANTA	S104885223	CITY OF ATLANTA	JAMES JACKSON PRKWAY AT NORTHWE DR		SPILLS
ATLANTA	S104884763	ATLANTA W&S	JAMES JACKSON PARKWAY AT BUTLE RD		SPILLS
ATLANTA	S102328701	ATLANTA CITY WATER & SEWAGE	JOHN A WHITE CITY PARK		SPILLS
ATLANTA	S104885224	CITY OF ATLANTA	JOHSON RD		SPILLS
ATLANTA	1011532370	ATLANTA SOUTH RIVER WPCP	2640 JONESBORO RD SE	30315	ICIS
ATLANTA	S104885028	CITY OF ATLANTA	262 JOYLAND PL SW	30315	SPILLS
ATLANTA	S104885069	CITY OF ATLANTA	3258 KALOMARISK ST SE		SPILLS
ATLANTA	S104885505	CITY OF ATLANTA	3258 KALOMARISK ST SE		SPILLS
ATLANTA	S102272736	CITY OF ATLANTA	4115 KANOLA SW		SPILLS
ATLANTA	S103538386	ATLANTA SEWER DEPARTMENT	300 KATE ST NW		SPILLS
ATLANTA	S104884938	CITY OF ATLANTA	1434 KENNELWORTH SW		SPILLS
ATLANTA	S102230538	ATLANTA SEWER DEPT	1434 KENWORTH DR		SPILLS
ATLANTA	S102601466	CITY OF ATLANTA P.W.	KNOX ST		SPILLS
ATLANTA	S104885254	CITY OF ATLANTA P.W.	KNOX ST		SPILLS
ATLANTA	S102329120	ATLANTA CITY SEWER	732 KNOX ST		SPILLS
ATLANTA	1009218876	VIRGINIA CAROLINA CHEMICAL (VCC)-ATLANTA	1631 LAFRANCE ST		CERCLIS
ATLANTA	S104874034	ATLANTA SEWER DEPT.	LAKEWOOD AVE AND MACON DR		SPILLS
ATLANTA	S104885225	CITY OF ATLANTA	25 LANDRUM APTS BLDG		SPILLS
ATLANTA	S104885165	CITY OF ATLANTA	820 LARS MAR DR		SPILLS
ATLANTA	S104252689	ATLANTA SEWER DEPT	LAVENDER DR		SPILLS
ATLANTA	S103539793	ATLANTA SEWER DEPT	2375 LEELAY LN		SPILLS
ATLANTA	S104885227	CITY OF ATLANTA	LEENA ST & ALLEY STREET - AT WASHINGTON PARK		SPILLS
ATLANTA	S103539188	ATLANTA SEWER DEPT	2375 LEIA LN		SPILLS
ATLANTA	S104885489	CITY OF ATLANTA	2413 LELIA LN		SPILLS
ATLANTA	S104888918	CITY OF ATLANTA	2413 LELIA LN		SPILLS
ATLANTA	S104885459	CITY OF ATLANTA	1325 LENNOX CIR		SPILLS
ATLANTA	S104001297	ATLANTA SEWER DEPT	3200 LENNOX RD		SPILLS
ATLANTA	S104888975	CITY OF ATLANTA	1325 LENNOX CIR		SPILLS
ATLANTA	S101531020	ATLANTA WATER & SEWAGE	LENOX RD		SPILLS
ATLANTA	S104885228	CITY OF ATLANTA	LENOX RD AT LENOX RD		SPILLS
ATLANTA	S104548309	ATLANTA SEWER DEPT	2791 LENOX RDNE		SPILLS
ATLANTA	S104888929	CITY OF ATLANTA	900 LEWIS ST		SPILLS

FOCUS MAP 7 ORPHAN SUMMARY

City	EDR ID	Site Name	Site Address	Zip	Database(s)
ATLANTA	S104885006	CITY OF ATLANTA	2372 LILAC LN SE		SPILLS
ATLANTA	S107667290	LEON BENTON INERT LANDFILL	3911 LINCOLN JONES RD		SWF/LF
ATLANTA	S108896381	CITY OF ATLANTA	405 LINDBERG AVE		SPILLS
ATLANTA	S104885229	CITY OF ATLANTA	LINGBURGH & ADINA DR		SPILLS
ATLANTA	S102918417	ATLANTA SEWER DEPT	633 LOCHMONT CIR		SPILLS
ATLANTA	S107666092	D.C. WOODLEY AND ASSOC., INC. INERT	2748 LOGAN CIR		SWF/LF
ATLANTA	S107666782	JOHN WIELAND HOMES INERT LANDFILL	LOT 28A REGENCY PARK S & D 340 REGENCY CREST CT		SWF/LF
ATLANTA	S104885166	CITY OF ATLANTA	823 LULWATER RD		SPILLS
ATLANTA	S104885115	CITY OF ATLANTA	3884 LXU RD NE		SPILLS
ATLANTA	S104885155	CITY OF ATLANTA	703 MAC WILLIAMS AVE		SPILLS
ATLANTA	S104874148	ATLANTA SEWER DEPT.	150 MARIETTA BLVD		SPILLS
ATLANTA	S104885058	CITY OF ATLANTA	3112 MARN RD		SPILLS
ATLANTA	S104001069	ATLANTA SEWER DEPT.	3760 MARTIN LUTHER KING DR AT BOLTO RD		SPILLS
ATLANTA	S101530843	CITY OF ATLANTA SEWER	MARTIN LUTHER KING TALKURST		SPILLS
ATLANTA	S104550851	RENTRITE PROPERTY	4220 MARTIN LUTHER KING JR DR		SHWS
ATLANTA	S101531127	CITY OF ATLANTA SEWER DEPT	MASTERSON DR & PTREE		SPILLS
ATLANTA	S103539720	ATLANTA SEWER DEPT	732 MAX DR SE		SPILLS
ATLANTA	S104252801	ATLANTA SEWER DEPT.	1400 MCCOY RD SE		SPILLS
ATLANTA	1010683877	FEDERAL BUREAU OF PRISONS ATLANTA	601 MCDONOUGH BLVD SE	30315	FINDS
ATLANTA	S103538725	UST ATLANTA	MCDONOUGH BLVD		SPILLS
ATLANTA	S104874041	ATLANTA SEWER DEPT.	MCWILLIAMS RD SE		SPILLS
ATLANTA	S107666281	GABLES RESIDENTIAL	2605 MEADOW CHURCH RD		SWF/LF
ATLANTA	S104874173	ATLANTA SEWER DEPT	W MEATH AT STOKES AVE		SPILLS
ATLANTA	S109505595	EXPRESS CLEANERS	415 MEMORIAL DR SE	30312	DRYCLEANERS
ATLANTA	S104874074	ATLANTA TRAILER CITY	1780 METROPOLITAN BLVD		SPILLS
ATLANTA	S103539723	ATLANTA SEWER DEPT	1780 METROPOLITAN PARK		SPILLS
ATLANTA	S101531128	CITY OF ATLANTA SEWER DEPT	1164 MILANDER DR		SPILLS
ATLANTA	S102918470	ATLANTA SEWER DEPT	MILLERS DR & FORT MACPHERSON		SPILLS
ATLANTA	S108896498	CITY OF ATLANTA POTW	1476 MONROE DR		SPILLS
ATLANTA	S107780974	CORRIDOR BELTLINE PROPERTY	MONROE DRIVE 10TH ST		INST CONTROL, BROWNFIELDS
ATLANTA	S108896294	ATLANTA FLEET MAINTENANCE	MORELAND AVE		SPILLS
ATLANTA	S109571866	APAC/GA - DONZI LN PH 5A (L)	ES MORELAND AVE		SWF/LF
ATLANTA	S109571867	APAC/GA - DONZI LN PH 5B (L)	ES MORELAND AVE		SWF/LF
ATLANTA	S104884995	CITY OF ATLANTA	2236 MOTROL AVE		SPILLS
ATLANTA	S104885064	CITY OF ATLANTA	3233 MOUNT GILLEAD RD		SPILLS
ATLANTA	S103539703	ATLANTA SEWER DEPT	2167 MOUNT PERERREN		SPILLS
ATLANTA	S104874149	ATLANTA SEWER DEPT.	3233 MOUNT GILGAD RD		SPILLS
ATLANTA	S102601345	ATLANTA SEWER DEPT	622 MURRY AVE		SPILLS
ATLANTA	S104884736	ATLANTA SEWER DEPT	622 MURRY AVE		SPILLS
ATLANTA	S104874194	ATLANTA SEWER DEPT	1036 NATHAN DR		SPILLS
ATLANTA	S102602165	ATLANTA CITY SEWER	1260 NEW TOWN CIR SE	30315	SPILLS
ATLANTA	S104885232	CITY OF ATLANTA	NEW ST NE		SPILLS
ATLANTA	S104884921	CITY OF ATLANTA	1200 NEW TOWN CIR SE	30315	SPILLS
ATLANTA	S107667896	THE WESTVIEW CEMETERY,INC. N.LAKE P	NLAKE PALMYRA		SWF/LF
ATLANTA	S104252803	ATLANTA SEWER DEPT.	NORFLEET RD		SPILLS
ATLANTA	S104885553	CITY OF ATLANTA	NORTHSIDE DR & PEACHTREE CREEK		SPILLS
ATLANTA	S103538464	CITY OF ATLANTA W&S	NORTHSIDE DR		SPILLS

FOCUS MAP 7 ORPHAN SUMMARY

City	EDR ID	Site Name	Site Address	Zip	Database(s)
ATLANTA	S10488954	CITY OF ATLANTA	NORTHSIDE DR & PEACHTREE CREEK		SPILLS
ATLANTA	S103538468	CITY OF ATLANTA W&S	NORTHSIDE DR		SPILLS
ATLANTA	S104001298	ATLANTA SEWER DEPT	244 OAK CLIFF RD		SPILLS
ATLANTA	S104548166	ATLANTA SEWER DEPT.	3191 OAK CLIFF DR		SPILLS
ATLANTA	S107666093	D.C. WOODLEY AND ASSOC., INC. INERT	OAKHILL PL		SWF/LF
ATLANTA	S104884746	ATLANTA SEWER DEPT	N OF CUSTARD		SPILLS
ATLANTA	S102601256	ATLANTA SEWER DEPT	N OF CUSTARD WEST OF WOODLAND		SPILLS
ATLANTA	S107666186	EDWARD BAKER-BROWNS MILL ROAD INE	OFF BROWNS MILL RD		SWF/LF
ATLANTA	S107667875	T&L ENTERPRISES INERT LANDFILL	RD OFF & SR9		SWF/LF
ATLANTA	S104885235	CITY OF ATLANTA	OLD VALLEY RD & WRIGHT AVE		SPILLS
ATLANTA	S101897926	CITY OF ATLANTA SEWER DEPT.	400 OLD IRVING RD		SPILLS
ATLANTA	S102230578	ATLANTA WATER AND SEWAGE	OLD IVY RD		SPILLS
ATLANTA	S104874151	ATLANTA SEWER DEPT.	OLD ROCKDALE ST		SPILLS
ATLANTA	S103539781	ATLANTA SEWER DEPT	N ON		SPILLS
ATLANTA	S104885236	CITY OF ATLANTA	ORME PARK BROOKRIDGE DR & AMSTERDAM AVE		SPILLS
ATLANTA	S101530830	CITY OF ATLANTA WATER & SEWER	OVIDA CIR SW		SPILLS
ATLANTA	S103539719	ATLANTA SEWER DEPT	3310 PACER VALLEY RD		SPILLS
ATLANTA	S104252687	ATLANTA SEWER DEPT.	E PACES AT LENOX RD		SPILLS
ATLANTA	S102328737	ATLANTA WATER & SEWER	131 PAHLIA AVE		SPILLS
ATLANTA	S103538914	ATLANTA SEWER DEPT	4659 PALL PINE DR		SPILLS
ATLANTA	S104888922	CITY OF ATLANTA	962 PANTHER RD NE		SPILLS
ATLANTA	S104885539	CITY OF ATLANTA	962 PANTHER RD NE		SPILLS
ATLANTA	S104548159	ATLANTA SEWER DEPT.	614 PARAZON WAY		SPILLS
ATLANTA	S102601097	ATLANTA SEWER DEPT	3132 PARIS AVE NW		SPILLS
ATLANTA	S102230710	ATLANTA SEWER DEPT	PARKSIDE DRIVE PARK		SPILLS
ATLANTA	S102230524	ATLANTA SEWER DEPT	2181 PEA RD SW		SPILLS
ATLANTA	S104548749	ATLANTA SEWER DEPT	2955 PEACHTRE RD		SPILLS
ATLANTA	S104888966	CITY OF ATLANTA	1167 PEACHTREE BATTLE AVENUE GOLF CRSE		SPILLS
ATLANTA	S104885554	CITY OF ATLANTA	PEACHTREE CREEK		SPILLS
ATLANTA	S104885453	CITY OF ATLANTA	1167 PEACHTREE BATTLE AVENUE GOLF CRSE		SPILLS
ATLANTA	S104885516	CITY OF ATLANTA	3950 PEACHTREE DUNWOODY NW		SPILLS
ATLANTA	S104888957	CITY OF ATLANTA	3950 PEACHTREE DUNWOODY NW		SPILLS
ATLANTA	S104884729	ATLANTA SEWER DEPT	2771 PEE RD		SPILLS
ATLANTA	S102601193	ATLANTA SEWER DEPT	2771 PEE RD		SPILLS
ATLANTA	S104874428	ATLANTA SEWER DEPT	3185 PENTER TRIAL SW		SPILLS
ATLANTA	S104885237	CITY OF ATLANTA	PERKISON PARK		SPILLS
ATLANTA	S107667275	LAND SERVICES INC. INERT LANDFILL	PERRY BLVD		SWF/LF
ATLANTA	S104885238	CITY OF ATLANTA	PEYTON & JACKSON PKY		SPILLS
ATLANTA	S108895498	BROCK CONSTRUCTION COMPANY INERT LA	PHASE II SUBDIVISION		SWF/LF
ATLANTA	S108895496	BROCK CONSTRUCTION COMPANY INERT LA	PHASE II SUBDIVISION		SWF/LF
ATLANTA	S108895501	BROCK CONSTRUCTION COMPANY INERT LA	PHASE II SUBDIVISION		SWF/LF
ATLANTA	S108895506	BROCK CONSTRUCTION COMPANY INERT LA	PHASE II SUBDIVISION		SWF/LF
ATLANTA	S108895497	BROCK CONSTRUCTION COMPANY INERT LA	PHASE II SUBDIVISION		SWF/LF
ATLANTA	S108895505	BROCK CONSTRUCTION COMPANY INERT LA	PHASE II SUBDIVISION		SWF/LF
ATLANTA	S107665846	BROCK CONSTRUCTION COMPANY INERT LA	PHASE II SUBDIVISION		SWF/LF
ATLANTA	S108895499	BROCK CONSTRUCTION COMPANY INERT LA	PHASE II SUBDIVISION		SWF/LF
ATLANTA	S108895503	BROCK CONSTRUCTION COMPANY INERT LA	PHASE II SUBDIVISION		SWF/LF

FOCUS MAP 7 ORPHAN SUMMARY

City	EDR ID	Site Name	Site Address	Zip	Database(s)
ATLANTA	S109495544	PIEDMONT BELTLINE STREET	PIEDMONT RD		BROWNFIELDS
ATLANTA	S102918098	ATLANTA SEWER DEPT	PIEDMONT & MONROE INTERSECTION		SPILLS
ATLANTA	S103539337	ATLANTA SEWER DEPT.	2642 PIEDMONT AVE		SPILLS
ATLANTA	S103538420	ATLANTA SEWER DEPT	3898 W PIER LN		SPILLS
ATLANTA	S102329159	ATLANTA SEWER DEPT	PIPE YARD AT INGLEWOOD & HILL ST		SPILLS
ATLANTA	S101528248	ATLANTA PUBLIC WORKS	1491 WEST PKY		SPILLS
ATLANTA	S101528492	ATLANTA WATER AND SEWAGE	1508 W PKY NW		SPILLS
ATLANTA	S102444394	CITY OF ATLANTA SEWER DEPT	876 PLAINSVILLE RD SE		SPILLS
ATLANTA	1010000960	ATLANTA CITY SCHOOL DIST.	210 PRYOR ST		FCTS
ATLANTA	S104885240	CITY OF ATLANTA	PRYOR RD & SHAW ST	30315	SPILLS
ATLANTA	S104885241	CITY OF ATLANTA	RED WINE RD		SPILLS
ATLANTA	S102273008	CITY OF ATLANTA	2574 RED VALLEY LN		SPILLS
ATLANTA	S104001075	ATLANTA SEWER DEPT	1217 RED FERN		SPILLS
ATLANTA	S103539285	ATLANTA SEWER DEPT	1012 REGENCY ST SW		SPILLS
ATLANTA	S104884908	CITY OF ATLANTA	1012 REGENCY ST SW		SPILLS
ATLANTA	S108895633	JOHN WIELAND HOMES, INC. INERT LAND	REGENCY PARK S & D LOT 5 DR		SWF/LF
ATLANTA	S108895635	JOHN WIELAND HOMES, INC. INERT LAND	REGENCY PARK S & D LOT 16 DR		SWF/LF
ATLANTA	S107667086	JOHN WIELAND HOMES, INC. INERT LAND	REGENCY PARK S & D LOT 5 DR		SWF/LF
ATLANTA	S108895632	JOHN WIELAND HOMES, INC. INERT LAND	REGENCY PARK S & D LOT 31A CT		SWF/LF
ATLANTA	S108895629	JOHN WIELAND HOMES, INC. INERT LAND	REGENCY PARK S & D LOT 13A DR		SWF/LF
ATLANTA	S108895630	JOHN WIELAND HOMES, INC. INERT LAND	REGENCY PARK S & D LOT 33		SWF/LF
ATLANTA	S108895631	JOHN WIELAND HOMES, INC. INERT LAND	REGENCY PARK S & D LOT 24A CT		SWF/LF
ATLANTA	S102272967	CITY OF ATLANTA	1012 REGION ST		SPILLS
ATLANTA	S101644454	ATLANTA CITY SEWER	1012 REGIS ST SW		SPILLS
ATLANTA	S102272977	CITY OF ATLANTA	RICE RD		SPILLS
ATLANTA	S104885043	CITY OF ATLANTA	2900 RICE ST NW		SPILLS
ATLANTA	S104874445	ATLANTA SEWER DEPT	RICE ST		SPILLS
ATLANTA	S102918742	CITY OF ATLANTA W&S	RICKENBACKER ROAD AT RICKENBAC WAY		SPILLS
ATLANTA	S102272987	CITY OF ATLANTA	1941 RIDGE AVE SW		SPILLS
ATLANTA	S104884757	ATLANTA W&S	3482 ROCK HAVEN DR NE		SPILLS
ATLANTA	S101530839	CITY OF ATLANTA SEWAGE	3466 ROCK HAVEN CIRCLE OFF ROXBORO RD		SPILLS
ATLANTA	S104885084	CITY OF ATLANTA	3474 ROCKS BORO RD		SPILLS
ATLANTA	S103538699	CITY OF ATLANTA W&S	ROCKY FORD AT W TERRACE LN		SPILLS
ATLANTA	S104888852	CITY OF ATLANTA	900 ROISE ST		SPILLS
ATLANTA	S104252616	ATLANTA SEWER DEPT	ROSS ST & METROPOLITAN PKY		SPILLS
ATLANTA	S104252684	ATLANTA SEWER DEPT	ROSWELL RD & LANDO LAKE RD		SPILLS
ATLANTA	S104001245	ATLANTA SEWER DEPT.	ROXBORO RD & KINGSMART HALL APT		SPILLS
ATLANTA	S103539805	ATLANTA SEWER DEPT	ROXBORO RD		SPILLS
ATLANTA	S104885243	CITY OF ATLANTA	SEWAGE OUTFALL		SPILLS
ATLANTA	S104252812	ATLANTA SEWER DEPT	118 SHADY DALE AVE SE		SPILLS
ATLANTA	S102444377	ATLANTA GAS AND ELECTRIC	3317 SHAMBLEE TUCKER RD		SPILLS
ATLANTA	S102444330	CITY OF ATLANTA W&S	35385 SHAMROCK WAY		SPILLS
ATLANTA	S104885085	CITY OF ATLANTA	3520 SHARRON BROOK WAY		SPILLS
ATLANTA	S102601627	ATLANTA SEWER DEPT	SHAWL & PRYOR ROAD PERRY HOMES		SPILLS
ATLANTA	S104885244	CITY OF ATLANTA	SIDE INDUSTRIAL PARK		SPILLS
ATLANTA	S101897974	CITY OF ATLANTA	2275 SILTSON RD NW		SPILLS
ATLANTA	S107666359	HARTSFIELD ATLANTA INTERNATIONAL AI	SITE NO1		SWF/LF

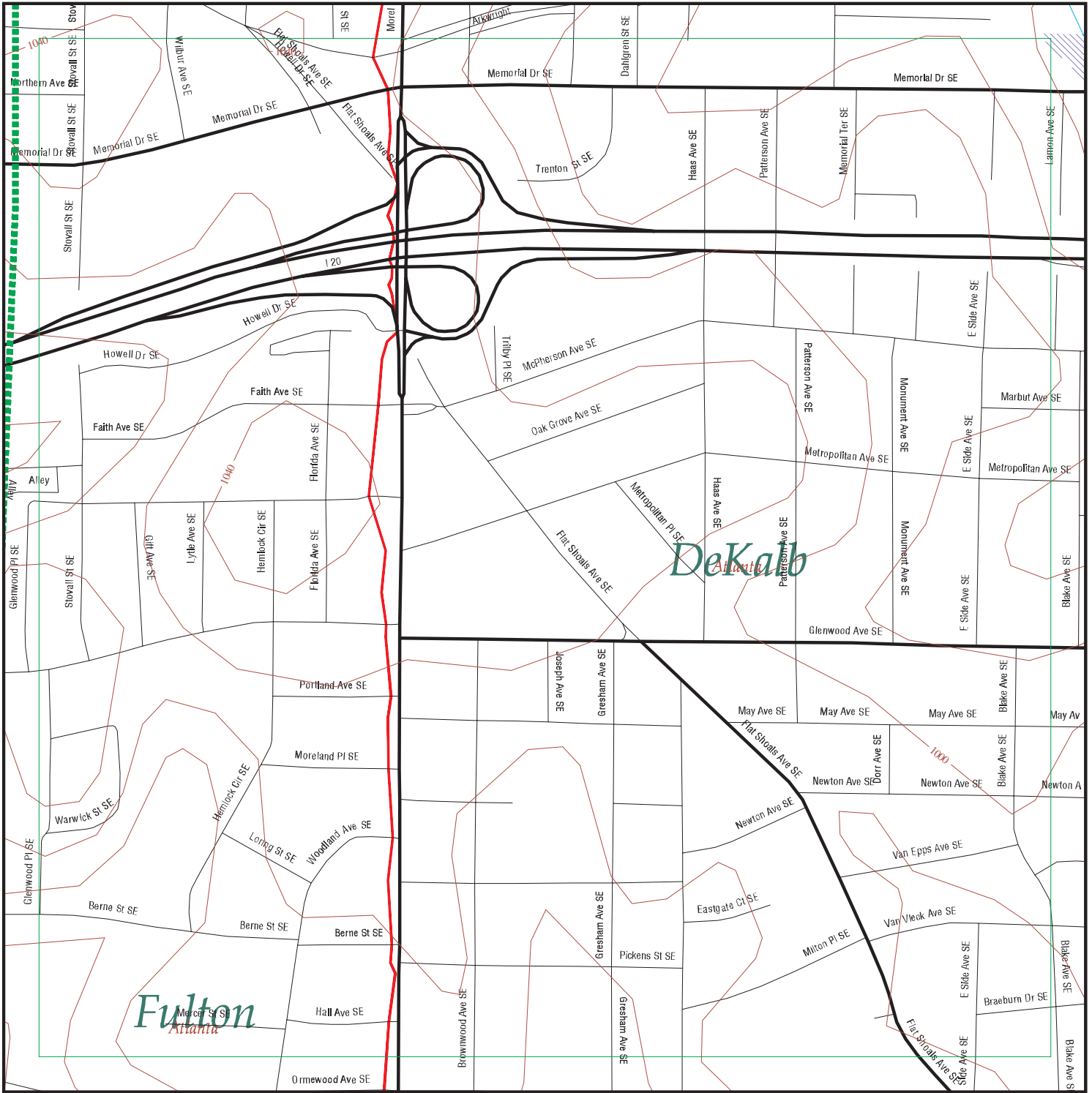
FOCUS MAP 7 ORPHAN SUMMARY

City	EDR ID	Site Name	Site Address	Zip	Database(s)
ATLANTA	S104885168	CITY OF ATLANTA	878 SLOW CIR SE		SPILLS
ATLANTA	S104874043	ATLANTA SEWER DEPT.	SOUTHSIDE INDUSTRIAL PKWY AND CT		SPILLS
ATLANTA	S104885245	CITY OF ATLANTA	SOUTHSIDE INDUSTRIAL PARK		SPILLS
ATLANTA	S104885555	CITY OF ATLANTA	SPRING ST & PEACHTREE ST		SPILLS
ATLANTA	S104888758	CITY OF ATLANTA	SPRING ST & PEACHTREE ST		SPILLS
ATLANTA	S102272970	CITY OF ATLANTA	SPRINGDALE RD		SPILLS
ATLANTA	S104884734	ATLANTA SEWER DEPT	3604 N STARLIGHT RD NE		SPILLS
ATLANTA	S102601103	ATLANTA SEWER DEPT	3604 N STARLIGHT RD NE		SPILLS
ATLANTA	1004687569		5779 STATE BRIDGE RD		RCRA-NonGen, FINDS
ATLANTA	S102602178	ATLANTA CITY SEWER	1913 STEWART AVE		SPILLS
ATLANTA	S102602180	ATLANTA CITY SEWER	2100 STEWART AVE		SPILLS
ATLANTA	1009631162	ATLANTA GAS LIGHT CO	2370 STEWART AVE SW	30315	DOT OPS
ATLANTA	S102602368	ATLANTA CITY SEWER	3973 STOVAL TRCE		SPILLS
ATLANTA	S102602688	CITY OF ATLANTA WATER AND SEWAGE	3612 N STRADFORD RD		SPILLS
ATLANTA	S101526720	CITY OF ATLANTA WATER AND SEWER	4135 N STRAPLE		SPILLS
ATLANTA	S104885233	CITY OF ATLANTA	N STRATFORD RD NE		SPILLS
ATLANTA	S104252566	ATLANTA SEWER DEPT	2372 STRATHMORE CREEK		SPILLS
ATLANTA	S104000871	ATLANTA SEWER DEPT	2338 STRATMORE DR		SPILLS
ATLANTA	S102602471	ATLANTA SEWER DEPT	978 STREET		SPILLS
ATLANTA	S101644703	CITY OF ATLANTA SEWER DEPT	1776 STREET		SPILLS
ATLANTA	S102444274	CITY OF ATLANTA WASTER & SEWER	238 SUAWANEE AVE NE		SPILLS
ATLANTA	S107665856	BROCK CONSTRUCTION COMPANY, INC.	SUMMERSET LANE SUMMERSET S & D LOT		SWF/LF
ATLANTA	S108895491	BROCK CONSTRUCTION COMPANY, INC.	SUMMERSET LANE SUMMERSET S & D LOT		SWF/LF
ATLANTA	S108895490	BROCK CONSTRUCTION COMPANY, INC.	SUMMERSET LANE SUMMERSET S & D LOT		SWF/LF
ATLANTA	S108895493	BROCK CONSTRUCTION COMPANY, INC.	SUMMERSET LANE SUMMERSET S & D LOT		SWF/LF
ATLANTA	S108895492	BROCK CONSTRUCTION COMPANY, INC.	SUMMERSET LANE SUMMERSET S & D LOT		SWF/LF
ATLANTA	S108895494	BROCK CONSTRUCTION COMPANY, INC.	SUMMERSET LANE SUMMERSET S & D LOT		SWF/LF
ATLANTA	S102273002	CITY OF ATLANTA	SUN RIDGE AVE		SPILLS
ATLANTA	S102918144	ATLANTA SEWER DEPT	SUN RIDGE AVE SE		SPILLS
ATLANTA	S104885246	CITY OF ATLANTA	TANYARD CREEK		SPILLS
ATLANTA	S102273021	CITY OF ATLANTA	TERR W & GLYNWOOD		SPILLS
ATLANTA	S102917989	ATLANTA SEWER DEPT	1038 THOMASVILLE DR SE	30315	SPILLS
ATLANTA	S104548842	ATLANTA SEWER DEPT.	2333 TIGER FLOWER DR		SPILLS
ATLANTA	S102230743	ATLANTA SEWER SEPT	1449 TUSKEY PARK		SPILLS
ATLANTA	S102273010	CITY OF ATLANTA	UNDESCRIBED		SPILLS
ATLANTA	S102918074	ATLANTA SEWER DEPT	UNKNOWN LOCATION ?????		SPILLS
ATLANTA	S104885272	CITY OF ATLANTA WATER & SEWER DEPT	UTOY CREEK WPCP 2383 SW		SPILLS
ATLANTA	S102601093	CITY OF ATLANTA WATER & SEWER DEPT	UTOY CREEK WPCP 2383 SW		SPILLS
ATLANTA	S104885556	CITY OF ATLANTA	UTOY CREEK		SPILLS
ATLANTA	S104884953	CITY OF ATLANTA	1657 VAN FLICK ST SE		SPILLS
ATLANTA	S104884966	CITY OF ATLANTA	188 WALLACE ST NW		SPILLS
ATLANTA	S104885247	CITY OF ATLANTA	WATTS ROAD OFF BANKHEAD HWY		SPILLS
ATLANTA	S104001407	ATLANTA SEWER DEPT.	WATTS ST		SPILLS
ATLANTA	S104884974	CITY OF ATLANTA	1933 WELBORN DR		SPILLS
ATLANTA	S104884969	CITY OF ATLANTA	1906 WELBORN DR		SPILLS
ATLANTA	S104874391	ATLANTA SEWER DEPT	1916 WELL BORNE		SPILLS
ATLANTA	S104252808	ATLANTA SEWER DEPT.	WENDELL DR		SPILLS

FOCUS MAP 7 ORPHAN SUMMARY

City	EDR ID	Site Name	Site Address	Zip	Database(s)
ATLANTA	S104884923	CITY OF ATLANTA	1270 WESLEY PARK WAY		SPILLS
ATLANTA	S104884920	CITY OF ATLANTA	120 WESLEY RD		SPILLS
ATLANTA	S104884935	CITY OF ATLANTA	139 WESTLAKE AVE		SPILLS
ATLANTA	S104885248	CITY OF ATLANTA	WESTLAKE DR & I 20		SPILLS
ATLANTA	S104884764	ATLANTA W&S	W WESTLY RD		SPILLS
ATLANTA	S102602556	ATLANTA SEWER DEPT	137 WESTMINISTER DR		SPILLS
ATLANTA	S104884761	ATLANTA W&S	515 WHIPPLE WAY NW		SPILLS
ATLANTA	S103539685	ATLANTA SEWER DEPT	3922 WHITATON DR		SPILLS
ATLANTA	S103538459	CITY OF ATLANTA W&S DEPT.	WHITE WATER MEED RD NW		SPILLS
ATLANTA	1009524472	SUN LABORATORIES INC OF ATLANTA	701 WHORON CIR SW		FTTS, HIST FTTS
ATLANTA	S104874210	ATLANTA SEWER DEPT	110 WIECA RD		SPILLS
ATLANTA	S102230812	ATLANTA WATER AND SEWAGE	WILDWOOD & LENOX PARK		SPILLS
ATLANTA	S104885250	CITY OF ATLANTA	WILL DR		SPILLS
ATLANTA	S102918174	ATLANTA W & S	403 MC WILLIAMS		SPILLS
ATLANTA	S104885117	CITY OF ATLANTA	3900 WILLINGTON DR NE		SPILLS
ATLANTA	S104548638	ATLANTA SEWER DEPT.	1571 WILLOW ST NW		SPILLS
ATLANTA	S104885015	CITY OF ATLANTA	2436 WILSON AVE		SPILLS
ATLANTA	S104885174	CITY OF ATLANTA	915 WINDHAM PARK NE		SPILLS
ATLANTA	S107667507	OGLETHORPE UNIVERSITY WINDSOR PKWY	WINDSOR PARKWAY HERMAN DR		SWF/LF
ATLANTA	S104874294	ATLANTA SEWER DEPT	1860 WINDY MILL RD NE		SPILLS
ATLANTA	S104884973	CITY OF ATLANTA	1915 WINTER PARK DR		SPILLS
ATLANTA	S102272971	CITY OF ATLANTA	1915 WINTERS PARK DR		SPILLS
ATLANTA	S104888969	CITY OF ATLANTA	1263 WITCHITA DR		SPILLS
ATLANTA	S104885457	CITY OF ATLANTA	1263 WITCHITA DR		SPILLS
ATLANTA	S104874327	ATLANTA SEWER DEPT	233 WOMACK DR		SPILLS
ATLANTA	S101705481	ATLANTA SEWER DEPT	3400 WOODALL RD		SPILLS
ATLANTA	S101526698	ATLANTA WATER AND SEWAGE	WOODBINE AVE AT WOODBINE CIR SW		SPILLS
ATLANTA	S101526600	CITY OF ATLANTA	WOODLAND AVE & CREEK		SPILLS
ATLANTA	S104888919	CITY OF ATLANTA	1571 WOODLAND ST NW		SPILLS
ATLANTA	S104885467	CITY OF ATLANTA	1571 WOODLAND ST NW		SPILLS
ATLANTA	S104885252	CITY OF ATLANTA	WOODS DR NW		SPILLS
ATLANTA	S102601630	ATLANTA SEWER DEPT	WOODWARD WAY & WOODMORE DR		SPILLS
ATLANTA	S104884749	ATLANTA SEWER DEPT	WOODWARD WAY & WOODMORE DR		SPILLS
ATLANTA	S104885253	CITY OF ATLANTA	WOODWARD WAY		SPILLS
ATLANTA	S104885558	CITY OF ATLANTA	WOODWARD WAY		SPILLS
ATLANTA	S104885051	CITY OF ATLANTA	30 W WUAHAM		SPILLS
DALLAS	S108630969	PAULDING CO. GULLEDGE RD. MSWLF	GULLEDGE ROAD	30312	SHWS
FULTON COUNTY	S107666367	HEDGEWOOD PROPERTIES	12225 STEVENS CREEK CT; LOT 18 STEVENS CREEK SUBDI		SWF/LF
PINE MOUNTAIN	A100333035	GEORGIA PACIFIC	HIGHWAY 18	30312	AST

Focus Map 8

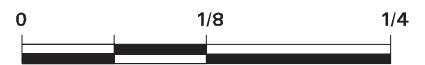


EDR DataMap® - Environmental Atlas

Atlanta Beltline

Legend

- | | | | | |
|--------------------|-------------------------|-------------|-------------------|---------------------|
| Roads | Waterways | Powerlines | Water | Listed Sites |
| Major Roads | Railroads | Pipelines | Superfund Sites | Sensitive Receptors |
| Contour Lines | Study Boundary | Fault Lines | Federal DOD Sites | |
| 100-Yr Flood Zones | Indian Reservations BIA | | | |



Scale in Miles

FOCUS MAP 8 ORPHAN SUMMARY

City	EDR ID	Site Name	Site Address	Zip	Database(s)
ATLANTA	S107665862	BROCK CONSTRUCTION COMPANY, INC.	&		SWF/LF
ATLANTA	S108895495	BROCK CONSTRUCTION COMPANY, INC.	&		SWF/LF
ATLANTA	S105872200	1160 ORMEWOOD AVE./731 MORELAND AVE	1160TH ORMEWOOD AVE & 731ST MORELAND AVE	30316	GA NON-HSI
ATLANTA	S104001238	ATLANTA SEWER DEPT	1657TH ADAMS & 3506 LANDRUM		SPILLS
ATLANTA	S104884954	CITY OF ATLANTA	16TH ST NW AT CLAGIN ST		SPILLS
ATLANTA	S102918574	ATLANTA SEWER DEPT	I 20 & FULTON INDUSTRIAL NEAR GA POWE		SPILLS
ATLANTA	S104885217	CITY OF ATLANTA	I 20 & FULTON INDUSTRIAL BLVD AT ATT		SPILLS
ATLANTA	S102601219	ATLANTA SEWER DEPT	2420TH HARVELL DRIVE NEAR HAMI & HOLMES		SPILLS
ATLANTA	S109571868	BFI-HICKORY RIDGE (MSWL)	I 285 & MORELAND AVE		SWF/LF
ATLANTA	S103538391	ATLANTA SEWER DEPT	350TH CHAPEL RD & CONWAY		SPILLS
ATLANTA	S107150714	EAST LAKE SITE UNDEVELOPED TRACT	500TH FORT SE OF GLENWOOD AVE & FAYETTEVILLE RD		GA NON-HSI
ATLANTA	S104885219	CITY OF ATLANTA	I 75 BOUND S		SPILLS
ATLANTA	S104000891	ATLANTA SEWER DEPT	I 75 SOUTHBOUNDATCLEVELAND AVE		SPILLS
ATLANTA	S104888730	CITY OF ATLANTA	I 75 SB & CLEVELAND AVE		SPILLS
ATLANTA	S104885220	CITY OF ATLANTA	I 75 & 85 SOUTHBOUND AT HWY 166 RAMP		SPILLS
ATLANTA	S103538283	ATLANTA SEWER DEPT	I 75 NBCLEVELAND AVENUE		SPILLS
ATLANTA	S109144883	FORMER APD TRANSMISSIONS	824TH & 846 MEMORIAL DR		GA NON-HSI
ATLANTA	S104885175	CITY OF ATLANTA	927TH COLLIER RD & UNDERWOOD PARK		SPILLS
ATLANTA	S104885177	CITY OF ATLANTA	937TH & 950 CONLEY RD SE		SPILLS
ATLANTA	S104885101	CITY OF ATLANTA	3761 ACKING RD		SPILLS
ATLANTA	S107666128	DEKALB PEACHTREE AIRPORT INERT LF	ADJACENT TO THE DEKALB PEACHTR		SWF/LF
ATLANTA	S101527028	ATLANTA AIRPORT AUTHORITY	AIRPORT		SPILLS
ATLANTA	S104885184	CITY OF ATLANTA	ALMA RD & PEACHTREE CREEK		SPILLS
ATLANTA	S101898000	ATLANTA SEWER DEPT	2177 ALMOND RD NE		SPILLS
ATLANTA	S102918477	ATLANTA SEWER DEPT	369 ALTON LN		SPILLS
ATLANTA	S102272744	CITY OF ATLANTA	2381 AMMAND DR		SPILLS
ATLANTA	S104001244	ATLANTA SEWER DEPT.	ANDERSON AVE		SPILLS
ATLANTA	S104888961	CITY OF ATLANTA	3085 W ANDREW DR		SPILLS
ATLANTA	S104885501	CITY OF ATLANTA	3085 W ANDREW DR		SPILLS
ATLANTA	S104885055	CITY OF ATLANTA	3080 ANDREW DR NW		SPILLS
ATLANTA	S104874219	ATLANTA SEWER DEPT	3106 ANDREW DR		SPILLS
ATLANTA	S104885533	CITY OF ATLANTA	77 E ANDREW DR NW		SPILLS
ATLANTA	S104888858	CITY OF ATLANTA	W ANDREWS & AUSTEL WAY		SPILLS
ATLANTA	S104885557	CITY OF ATLANTA	W ANDREWS & AUSTEL WAY		SPILLS
ATLANTA	S102230680	ATLANTA SEWER DEPT	1862 ANGIE COURT RD SW		SPILLS
ATLANTA	S107031914	ANSLEY NORTH BELTLINE PROPERTY	ANSLEY NORTH TRACT		BROWNFIELDS
ATLANTA	S107031915	ANSLEY SOUTH BELTLINE PROPERTY	ANSLEY SOUTH TRACT PIEDMONT RD		BROWNFIELDS
ATLANTA	S104885134	CITY OF ATLANTA	4705 APATCHEE TRL SW		SPILLS
ATLANTA	S104885521	CITY OF ATLANTA	4705 APATCHEE TRL SW		SPILLS
ATLANTA	S104252557	ATLANTA SEWER DEPT	2140 ARCADIA CIR NW		SPILLS
ATLANTA	S104884968	CITY OF ATLANTA	19 ARLINGTON DRNW		SPILLS
ATLANTA	S104885008	CITY OF ATLANTA	2381 ARMOND RD		SPILLS
ATLANTA	S104885009	CITY OF ATLANTA	2381 ARMOUR RD NE		SPILLS

FOCUS MAP 8 ORPHAN SUMMARY

City	EDR ID	Site Name	Site Address	Zip	Database(s)
ATLANTA	S102328708	CITY OF ATLANTA WATER & SEWER	2408 ARRVAL DR		SPILLS
ATLANTA	S101897892	ATLANTA SEWER DEPT	972 ASHBURN		SPILLS
ATLANTA	S104001277	ATLANTA SEWER DEPT	ASTRO AVE		SPILLS
ATLANTA	S103539908	ATLANTA SEWER DEPT	1300 NW AT ELBERT ST		SPILLS
ATLANTA	S104885186	CITY OF ATLANTA	ATLANTA RD & RIVER		SPILLS
ATLANTA	S104885541	CITY OF ATLANTA	ATLANTA HARTSFIELD CENTRALIZE		SPILLS
ATLANTA	2008427133	ATLANTA HARTSFIELD JACKSON AIR	ATLANTA HARTSFIELD JACKSON AIR		HMIRS
ATLANTA	2008429591	ATLANTA HARTSFIELD JACKSON AIR	ATLANTA HARTSFIELD JACKSON AIR		HMIRS
ATLANTA	2009918238	ATLANTA HARTSFIELD-JACKSON	ATLANTA HARTSFIELD JACKSON		ERNS
ATLANTA	S107665728	ATLANTA DIRT AND LANDFILL, INC. LA	ATLANTA AIRPORT CLARK HOWELL HWY & LAKE MIRROR RO		SWF/LF
ATLANTA	S104888953	CITY OF ATLANTA	ATLANTA HARTSFIELD CENTRALIZE		SPILLS
ATLANTA	S104885185	CITY OF ATLANTA	ATLANTA RD & RM CLAYTON		SPILLS
ATLANTA	S104885511	CITY OF ATLANTA	369 ATTINGTON		SPILLS
ATLANTA	S104888768	CITY OF ATLANTA	369 ATTINGTON		SPILLS
ATLANTA	S106780235	NORTH AVENUE BELTLINE PROPERTY	N AVE TRACT		BROWNFIELDS
ATLANTA	S102918171	ATLANTA W & S	1145 N AVE		SPILLS
ATLANTA	S102601812	ATLANTA W & S	NORTH AVE		SPILLS
ATLANTA	1006787445		1775 AVIATION BLVD		FINDS, LUST, SPILLS
ATLANTA	S103539754	ATLANTA SEWER DEPT	AZELLIA DR		SPILLS
ATLANTA	S101644747	ATLANTA CITY SEWER	1913 BADER ST SE		SPILLS
ATLANTA	S102918727	CITY OF ATLANTA W&S	4215 BAKER RD SW		SPILLS
ATLANTA	S104885266	CITY OF ATLANTA SEWER DEPT	BANKHEAD HWY & COMMADOR DR INTERSECTION NEAR		SPILLS
ATLANTA	S104885187	CITY OF ATLANTA	BARCLAY & BERKSHIRE		SPILLS
ATLANTA	S104885188	CITY OF ATLANTA	BARCLAY ST & SUSSEX ST		SPILLS
ATLANTA	S104548757	ATLANTA SEWER DEPT	BARGE RD		SPILLS
ATLANTA	S104548503	ATLANTA SEWER DEPT	BARGE RD & GREENBRIER PKY		SPILLS
ATLANTA	S104548650	ATLANTA SEWER DEPT	BARRINGTON PL & ROTTEN PL		SPILLS
ATLANTA	S104885542	CITY OF ATLANTA	BEACH VALLEY RD & JOHNSON RD		SPILLS
ATLANTA	S104548615	ATLANTA SEWER DEPT	1537 BEACH VALLEY RD		SPILLS
ATLANTA	S104885458	CITY OF ATLANTA	1314 BEACH VALLEY RD		SPILLS
ATLANTA	S104888762	CITY OF ATLANTA	BEACH VALLEY RD & JOHNSON RD		SPILLS
ATLANTA	S104884740	ATLANTA SEWER DEPT	BEACHER & S GORDON ST		SPILLS
ATLANTA	S104888748	CITY OF ATLANTA	E BEACHWOOD DR SE		SPILLS
ATLANTA	S104000877	ATLANTA SEWER DEPT	1225 E BEACHWOOD DR		SPILLS
ATLANTA	S104885546	CITY OF ATLANTA	E BEACHWOOD DR SE		SPILLS
ATLANTA	S104874013	ATLANTA SEWER DEPT.	BEAVER BROOK PARK		SPILLS
ATLANTA	S104885189	CITY OF ATLANTA	BECKER RD		SPILLS
ATLANTA	S102601319	ATLANTA SEWER DEPT	1346 BEECH VALLEY ROAD OFF JOHNSON RD NE		SPILLS
ATLANTA	S104884725	ATLANTA SEWER DEPT	1346 BEECH VALLEY ROAD OFF JOHNSON RD NE		SPILLS
ATLANTA	S101527834	ATLANTA WATER/SEWER	BEHIND BENGIMAN EAST MAYS HIGH SCH		SPILLS
ATLANTA	S104000786	ATLANTA SEWER DEPT	BEHIND & ACROSS FROM CALLERS PROPERTY		SPILLS
ATLANTA	S104874410	ATLANTA SEWER DEPT	826 BELL FAST		SPILLS
ATLANTA	S104885460	CITY OF ATLANTA	1377 BELLVIEW RD NE		SPILLS
ATLANTA	S104888970	CITY OF ATLANTA	1377 BELLVIEW RD NE		SPILLS
ATLANTA	S102918075	ATLANTA SEWER DEPT	BENGANEM MAYES DR INTERSECTION RD		SPILLS
ATLANTA	S107666831	JOHN WIELAND HOMES, INC.	BERKELEY LAKE S & DLOT 1A		SWF/LF
ATLANTA	S107666832	JOHN WIELAND HOMES, INC.	BERKELEY LAKE S & DLOT 2A		SWF/LF

FOCUS MAP 8 ORPHAN SUMMARY

City	EDR ID	Site Name	Site Address	Zip	Database(s)
ATLANTA	S104885020	CITY OF ATLANTA	2517 BESTUR RD		SPILLS
ATLANTA	S104884721	ATLANTA SEWER	BETWEEN 64 & 68 EDWIN PLACE OFF OF BA NW		SPILLS
ATLANTA	S104885192	CITY OF ATLANTA	BETWEEN DAWN VIEW LN & NAWENCH RD		SPILLS
ATLANTA	S104888719	CITY OF ATLANTA	120 BISBAYNE DR NW		SPILLS
ATLANTA	S104884977	CITY OF ATLANTA	2000 BLOCK OF CHESHIRE BLVD		SPILLS
ATLANTA	S104874430	SUSPECT: ATLANTA SEWER DEPT	3100 BLOCK OF ST		SPILLS
ATLANTA	S104874301	ATLANTA SEWER DEPT	BOEING CIR SW		SPILLS
ATLANTA	S102601325	ATLANTA SEWER DEPT	BOEN AVE & HARTRICK RD		SPILLS
ATLANTA	S104884741	ATLANTA SEWER DEPT	BOEN AVE & HARTRICK RD		SPILLS
ATLANTA	S104885196	CITY OF ATLANTA	BOLTON RD		SPILLS
ATLANTA	S104885078	CITY OF ATLANTA	3406 BOLTON RD SW		SPILLS
ATLANTA	S104885195	CITY OF ATLANTA	BOLTON RD		SPILLS
ATLANTA	S104885193	CITY OF ATLANTA	BOLTON RD & I 285 LIFTSTATION		SPILLS
ATLANTA	S104885194	CITY OF ATLANTA	BOLTON RD		SPILLS
ATLANTA	S102602511	CITY OF ATLANTA WATER & SEWER	1600 BOULDER PARK RD		SPILLS
ATLANTA	S102918565	ATLANTA SEWER DEPT	BOULEVARD RD		SPILLS
ATLANTA	S104885543	CITY OF ATLANTA	BOWEN CIR NW & CNX		SPILLS
ATLANTA	S104885197	CITY OF ATLANTA	BOWEN ST & CHATTAHOOCHEE RIVER NW		SPILLS
ATLANTA	S104888951	CITY OF ATLANTA	BOWEN CIR NW & CNX		SPILLS
ATLANTA	S103539621	ATLANTA SEWER DEPT.	1719 BREWO BLVD		SPILLS
ATLANTA	S104874006	ATLANTA SEWER DEPT.	282 BROADLAND DR		SPILLS
ATLANTA	S104885140	CITY OF ATLANTA	53 W BROKLANE DR		SPILLS
ATLANTA	S102602689	ATLANTA W & S	2132 BROOKVIEW RD		SPILLS
ATLANTA	S102329139	ATLANTA CITY SEWER	BUCKHEAD LOOP & N STRATFORD RD		SPILLS
ATLANTA	S104885199	CITY OF ATLANTA	BURNS STREET AT MERCER ST		SPILLS
ATLANTA	S104885200	CITY OF ATLANTA	BURNS STREET AT MERCER ST		SPILLS
ATLANTA	S104885158	CITY OF ATLANTA	743 BURNS ST SE		SPILLS
ATLANTA	S102602252	ATLANTA GAS LIGHT COMPANY	9334 CAMILLA ST SW		SPILLS
ATLANTA	S103539776	ATLANTA SEWER DEPT	CAMP CREEK		SPILLS
ATLANTA	S104884964	CITY OF ATLANTA	1829 CAMPLETON RD		SPILLS
ATLANTA	S104874323	ATLANTA SEWER	962 CAMPTON RD		SPILLS
ATLANTA	S101527950	ATLANTA SEWER AND WATER	CANOY RD		SPILLS
ATLANTA	S104885018	CITY OF ATLANTA	2500 CANTON ST NW		SPILLS
ATLANTA	S102272993	CITY OF ATLANTA	614 CAROL RUNWAY SW		SPILLS
ATLANTA	S107150835	ATLANTA - CASCADE ROAD LANDFILL	CASCADE RD		GA NON-HSI
ATLANTA	S104884735	ATLANTA SEWER DEPT	4563 CENTRAL POST RD		SPILLS
ATLANTA	S102601484	ATLANTA SEWER DEPT	4563 CENTRAL POST RD		SPILLS
ATLANTA	S104884990	CITY OF ATLANTA	215 CHARLES DR SW		SPILLS
ATLANTA	S107666834	JOHN WIELAND HOMES, INC.	CHATTAHOOCHEE RUN S & D LOT 172		SWF/LF
ATLANTA	S107666835	JOHN WIELAND HOMES, INC.	CHATTAHOOCHEE RUN S & DLOT 174C		SWF/LF
ATLANTA	S107666836	JOHN WIELAND HOMES, INC.	CHATTAHOOCHEE RUN S & DLOT 89E		SWF/LF
ATLANTA	S107666837	JOHN WIELAND HOMES, INC.	CHATTAHOOCHEE RUN S & DLOT 86E		SWF/LF
ATLANTA	S104884742	ATLANTA SEWER DEPT	CHATTAHOOCHEE AVE		SPILLS
ATLANTA	S102601247	ATLANTA SEWER DEPT	CHATTAHOOCHEE AVE		SPILLS
ATLANTA	S104001264	ATLANTA SEWER DEPT.	350 CHEMFIELD CT		SPILLS
ATLANTA	S102444343	ATLANTA WATER AND SEWEGE	CHESHIRE BRIDGE ROAD AT I 85TH & PIEDMONT		SPILLS
ATLANTA	S104885544	CITY OF ATLANTA	CHESHIRE BRIDGE & FAULKNER RD		SPILLS

FOCUS MAP 8 ORPHAN SUMMARY

City	EDR ID	Site Name	Site Address	Zip	Database(s)
ATLANTA	S104888960	CITY OF ATLANTA	2225 CHESTERBRIDGE RD		SPILLS
ATLANTA	S104884728	ATLANTA SEWER DEPT	2165 CHESTERBRIDGE RD NW		SPILLS
ATLANTA	S104885203	CITY OF ATLANTA	CHESTERBRIDGE RD AT LENOX RD		SPILLS
ATLANTA	S102601698	ATLANTA SEWER DEPT	2165 CHESTERBRIDGE RD NW		SPILLS
ATLANTA	S104885483	CITY OF ATLANTA	2225 CHESTERBRIDGE RD		SPILLS
ATLANTA	S102272984	CITY OF ATLANTA	2231 CLARICE DR		SPILLS
ATLANTA	S109822692	CITY OF ATLANTA WEST AREA-CS0	W CLEAR CREEK PROCTOR		NPDES
ATLANTA	S104000806	ATLANTA SEWER DEPT	CLEAR CREEK CSO TREATMENT PLAN		SPILLS
ATLANTA	S104885204	CITY OF ATLANTA	CLEAR CREEK POTW		SPILLS
ATLANTA	S104884914	CITY OF ATLANTA	11170 E CLUB LN NE		SPILLS
ATLANTA	S104885209	CITY OF ATLANTA	E CLUB LN & DAVIDSON AVE		SPILLS
ATLANTA	S101531178	ATLANTA BONDED WAREHOUSE	2500 COBB SATELLITE BLVD		SPILLS
ATLANTA	S102918732	CITY OF ATLANTA W&S	COLLIER & BELTON RD		SPILLS
ATLANTA	S103538568	ATLANTA SEWER DEPT	3691 COLLIER RD		SPILLS
ATLANTA	S102329030	ATLANTA CITY SEWER & WATER	2112 COLLIER DR		SPILLS
ATLANTA	S101705480	ATLANTA SEWER DEPT	COLONIAL HOME CIR NE		SPILLS
ATLANTA	S102272969	CITY OF ATLANTA	240 COLONIAL HOUSE DR NE		SPILLS
ATLANTA	S104884980	CITY OF ATLANTA	201 COLONIAL HOMES CIR		SPILLS
ATLANTA	S104885052	CITY OF ATLANTA	3000 CONTINENTAL CONLEY PKY		SPILLS
ATLANTA	2008890408	SOUTHWEST CORNER OF ATLANTA	SW CORNER OF ATLANTA		ERNS
ATLANTA	S102444327	ATLANTA METAL	NE CORNER OF BLVD & DECALB ST		SPILLS
ATLANTA	1012209874	FULTON INDUSTRIAL TANK ROLLOVER	CORNER OF BANKHEAD HWY & FULTON		SERCLIS
ATLANTA	S107665730	ATLANTA SAND & SUPPLY CO., CRAWFOR	CRAWFORD COUNTY		SWF/LF
ATLANTA	S104885205	CITY OF ATLANTA	CROMER ST		SPILLS
ATLANTA	S104885111	CITY OF ATLANTA	3850 CROSBY RD NE		SPILLS
ATLANTA	S104252624	ATLANTA SEWER DEPT	320 CUSHMAN CIR		SPILLS
ATLANTA	S104885207	CITY OF ATLANTA	CUSTER AVE & BENTON RD		SPILLS
ATLANTA	S104885545	CITY OF ATLANTA	CUSTER AVE & BENTON RD		SPILLS
ATLANTA	S104885208	CITY OF ATLANTA	DARRAH CT SW		SPILLS
ATLANTA	S102918227	ATLANTA SEWER DEPT	2900 DARRIA CIR		SPILLS
ATLANTA	S102601227	ATLANTA SEWER DEPT	3241 DELMORE LN		SPILLS
ATLANTA	S104874063	ATLANTA SEWER DEPT.	DELOW		SPILLS
ATLANTA	S102328703	ATLANTA CITY WATER & SEWER	DEMOREST AVE NE		SPILLS
ATLANTA	S103539810	ATLANTA SEWER DEPT	33 DEMOREST ST		SPILLS
ATLANTA	S101644766	ATLANTA SEWER	28912 DIANE DR		SPILLS
ATLANTA	S104548762	ATLANTA SEWER DEPT	DIXIE STREET AT MEMORIAL DR		SPILLS
ATLANTA	S104548482	ATLANTA SEWER DEPT	DOLES ST & BIGSBY AVE		SPILLS
ATLANTA	S102230610	ATLANTA W&S	DOLLAR MILL RD		SPILLS
ATLANTA	S104885141	CITY OF ATLANTA	536 DOLLY MILL RD		SPILLS
ATLANTA	S101897905	ATLANTA SEWER DEPT	536 DOLLY MILL		SPILLS
ATLANTA	S102601344	ATLANTA SEWER DEPT	DONALDSON DRIVE PERIMETER OF B PARK		SPILLS
ATLANTA	S104884743	ATLANTA SEWER DEPT	DONALDSON DR		SPILLS
ATLANTA	S104874027	ATLANTA SEWER DEPT.	DONZI LN & CUSTER AVE		SPILLS
ATLANTA	S104884933	CITY OF ATLANTA	1387 WEST DR SW		SPILLS
ATLANTA	S104885538	CITY OF ATLANTA	955 DREWERY ST		SPILLS
ATLANTA	S104888831	CITY OF ATLANTA	939 DREWERY ST		SPILLS
ATLANTA	S104888833	CITY OF ATLANTA	955 DREWERY ST		SPILLS

FOCUS MAP 8 ORPHAN SUMMARY

City	EDR ID	Site Name	Site Address	Zip	Database(s)
ATLANTA	S104885536	CITY OF ATLANTA	939 DREWERY ST		SPILLS
ATLANTA	S107666840	JOHN WIELAND HOMES, INC.	EDGEWATER S & D 450 SILVERTHORNE POINT LOT		SWF/LF
ATLANTA	S107666839	JOHN WIELAND HOMES, INC.	EDGEWATER S & D 385 SILVERTHORNE POINT LOT		SWF/LF
ATLANTA	S104884762	ATLANTA W&S	ENGLEWOOD AVE		SPILLS
ATLANTA	S103538998	CITY OF ATLANTA W&S	ERWIN ST		SPILLS
ATLANTA	S102273026	CITY OF ATLANTA	E ESSEX RD		SPILLS
ATLANTA	1012130829	ATLANTA CHARTER SCHOOL	820 ESSIE AVE SE	30316	FINDS
ATLANTA	S102601067	ATLANTA SEWER DEPT	FAIRBURN & DOLLY MILL ROADS OFF BOULDER PKY		SPILLS
ATLANTA	S104884744	ATLANTA SEWER DEPT	FAIRBURN & DOLLY MILL ROADS		SPILLS
ATLANTA	S104885547	CITY OF ATLANTA	FAIRMONT AVE & GLENDON ST		SPILLS
ATLANTA	S104874399	ATLANTA SEWER DEPT	FAIRMONT AVE AT CULPEPPER ST		SPILLS
ATLANTA	S104548167	ATLANTA SEWER DEPT.	FAIRMONT ST		SPILLS
ATLANTA	S104888781	CITY OF ATLANTA	FAIRMONT AVE & GLENDON ST		SPILLS
ATLANTA	S102602104	CITY OF ATLANTA PUBLIC WORKS DEPT	2203 FALKNER RD		SPILLS
ATLANTA	S104000783	ATLANTA SEWER DEPT	480 FAR RD NE		SPILLS
ATLANTA	S102601251	ATLANTA SEWER DEPT	FENSTON ST & CUSTARD AVENUE BEHIDE BENTINE		SPILLS
ATLANTA	S104884745	ATLANTA SEWER DEPT	FENSTON ST & CUSTARD AVE		SPILLS
ATLANTA	S110120650	AMERICAN FOODS	2345 FLAT SHOALS RD SE	30316	GA NON-HSI
ATLANTA	S107666075	COURT VILLA APARTMENTS INERT LANDFI	2221 FLAT SHOALS RD SE	30316	SWF/LF
ATLANTA	S104885496	CITY OF ATLANTA	2575 FOREST HILL DR		SPILLS
ATLANTA	S104548158	ATLANTA SEWER DEPT.	3715 FOREST PARK RD		SPILLS
ATLANTA	S104874319	ATLANTA SEWER DEPT	2808 FOUNTAIN BLEU		SPILLS
ATLANTA	S104885083	CITY OF ATLANTA	3474 FOXBORO RD		SPILLS
ATLANTA	S102273001	CITY OF ATLANTA	FULTON IND BLVD & CHARLIE BROWN		SPILLS
ATLANTA	S102272743	CITY OF ATLANTA	SOUTH FULTON		SPILLS
ATLANTA	S104873983	ATLANTA SEWER DEPT.	FULTON INDUSTRIAL BLVD & COMMERCE CIR		SPILLS
ATLANTA	S104888934	CITY OF ATLANTA	FULTON IND BLVD & SERVICE DR		SPILLS
ATLANTA	S104885548	CITY OF ATLANTA	FULTON IND BLVD & SERVICE DR		SPILLS
ATLANTA	S104888779	CITY OF ATLANTA	S GA 400 & 2 MILE FROM LENOX RD		SPILLS
ATLANTA	S104888778	CITY OF ATLANTA	NE GA 400		SPILLS
ATLANTA	S104885549	CITY OF ATLANTA	NE GA 400		SPILLS
ATLANTA	S104885550	CITY OF ATLANTA	S GA 400 & 2 MILE FROM LENOX RD		SPILLS
ATLANTA	S102272985	CITY OF ATLANTA	3292 GLEN VALLEY RD		SPILLS
ATLANTA	S108891710	2283, 2289, 2293 GLENWOOD AVENUE	2293 GLENWOOD AVE SE	30316	INST CONTROL, BROWNFIELDS
ATLANTA	S109505686	GIVE N GO CLEANERS	920 GLENWOOD AVE SE	30316	DRYCLEANERS
ATLANTA	S109495518	880 GLENWOOD AVENUE	880 GLENWOOD AVE SE	30316	BROWNFIELDS
ATLANTA	S107150713	EAST LAKE SHOPPING CENTER, INC.	2293 GLENWOOD DR	30316	GA NON-HSI
ATLANTA	S107666324	GOODWILL INDUSTRIES OF ATLANTA-GLEN	GLENWOOD AVE		SWF/LF
ATLANTA	S104252611	ATLANTA SEWER DEPT	1338 GOLF ST		SPILLS
ATLANTA	S104548549	ATLANTA SEWER DEPT.	S GORDON & W MEADE AVE		SPILLS
ATLANTA	S104885071	CITY OF ATLANTA	3298 GRANITE VALLEY		SPILLS
ATLANTA	S102601346	ATLANTA SEWER DEPT	3298 GREAT VALLEY RD SW		SPILLS
ATLANTA	S104884733	ATLANTA SEWER DEPT	3298 GREAT VALLEY RD SW		SPILLS
ATLANTA	S106678151	FORMER KMART SITE	2431 GRESHAM RD SE	30316	GA NON-HSI
ATLANTA	S107150739	GRESHAM ROAD CONVENIENCE STORE	GRESHAM RD		GA NON-HSI
ATLANTA	U004022748	Y & J LIQUOR STORE	2485 GRESHAM RD SE	30316	UST
ATLANTA	S106898646	NABORS CLEANERS	562 GRESHAM AVE SE	30316	DRYCLEANERS

FOCUS MAP 8 ORPHAN SUMMARY

City	EDR ID	Site Name	Site Address	Zip	Database(s)
ATLANTA	1010563120	JULE TRUCKING LLC	2589 GRESHAM RD SE	30316	RCRA-NonGen
ATLANTA	A100330043	GRESHAM CORNER AMOCO	2510 GRESHAM RD SE	30316	AST
ATLANTA	1009311870	WAL-MART SUPERCENTER #3709	2427 GRESHAM RD SE	30316	RCRA-SQG
ATLANTA	S106898108	LINDA'S CLEANERS	2590 GRESHAM RD SE	30316	DRYCLEANERS
ATLANTA	S106487636	Y & J LIQUOR STORE	2485 GRESHAM RD SE	30316	LUST
ATLANTA	U003936368	GRESHAM FOOD MART	2624 GRESHAM RD SE	30316	LUST, UST
ATLANTA	S104888732	CITY OF ATLANTA	HABERSHAL DR		SPILLS
ATLANTA	S104884983	CITY OF ATLANTA	2076 HAIRVIEW RD SW		SPILLS
ATLANTA	S104888973	CITY OF ATLANTA	447 HALSEY AVE NW		SPILLS
ATLANTA	S104885520	CITY OF ATLANTA	447 HALSEY AVE NW		SPILLS
ATLANTA	S104252686	ATLANTA SEWER DEPT.	2789 HAMMERSHAM RD NE		SPILLS
ATLANTA	S104885213	CITY OF ATLANTA	HARPER STREET NW AT UNDERWOOD PARK		SPILLS
ATLANTA	2008442603	HARTSFIELD JACKSON ATLANTA	HARTSFIELD JACKSON ATLANTA		HMIRS
ATLANTA	S102602177	ATLANTA CITY SEWER DEPARTMENT	1768 HELENE DR NW		SPILLS
ATLANTA	S107668158	DISTRIBUTION SERVICES OF ATLANTA	41 HENRY FORD II AVE		GA NON-HSI
ATLANTA	S104885214	CITY OF ATLANTA	HERRINGTON PL		SPILLS
ATLANTA	S104885551	CITY OF ATLANTA	HERRINGTON PL		SPILLS
ATLANTA	S104885478	CITY OF ATLANTA	2094 HIGH VIEW RD		SPILLS
ATLANTA	S104885046	CITY OF ATLANTA	2906 N HILL DR NE		SPILLS
ATLANTA	S104884732	ATLANTA SEWER DEPT	2906 N HILL DR NE		SPILLS
ATLANTA	S104001641	ATLANTA SEWER DEPT	2906 N HILL DR NE		SPILLS
ATLANTA	S104885498	CITY OF ATLANTA	2906 N HILL DR NE		SPILLS
ATLANTA	S104885526	CITY OF ATLANTA	541 HOLLEY DALE CT		SPILLS
ATLANTA	S104885215	CITY OF ATLANTA	HOLLYWOOD & BROCK AVE		SPILLS
ATLANTA	S109942086	DEKALB CO-ADVANTRA INC. BIOMEDICAL	5367 W HOSPITAL AVE		SWF/LF
ATLANTA	S102272990	CITY OF ATLANTA	2 HOUSES NORTH OF COLOGNE DR		SPILLS
ATLANTA	S102601099	ATLANTA SEWER DEPT	S HOWARD ST OF GLENWOOD COVE SE & AVENUE		SPILLS
ATLANTA	S104884748	ATLANTA SEWER DEPT	S HOWARD ST		SPILLS
ATLANTA	S104884704	ATLANTA	HOWELL MILL & COLIER		SPILLS
ATLANTA	S104885216	CITY OF ATLANTA	HOWELL RD NW		SPILLS
ATLANTA	S104874280	ATLANTA SEWER DEPT	HOWELL MILL RD		SPILLS
ATLANTA	S108310385	WHITE PROVISION	1168 1170 HOWELL MILL RD		GA NON-HSI
ATLANTA	S104885122	CITY OF ATLANTA	400 GA HWY		SPILLS
ATLANTA	S104885518	CITY OF ATLANTA	400 GA HWY		SPILLS
ATLANTA	S104885230	CITY OF ATLANTA	HYDE PARK CT		SPILLS
ATLANTA	S104874113	ATLANTA SEWER DEPT.	HYDE MANOR DR		SPILLS
ATLANTA	S104885552	CITY OF ATLANTA	HYDE PARK CT		SPILLS
ATLANTA	1010004773	GREATER ATLANTA CHRISTIAN SCHOOL	1575 INDIAN TRAIL RD		FTTS
ATLANTA	S101526777	ATLANTA CHEMICAL CORP.	3400 INDUSTRIAL BOULEVARD OFF BANKH HWY		SPILLS
ATLANTA	S104885508	CITY OF ATLANTA	360 INGLE WOOD AVE		SPILLS
ATLANTA	S104885091	CITY OF ATLANTA	360 INGLE WOOD AVE		SPILLS
ATLANTA	S104888757	CITY OF ATLANTA	360 INGLEWOOD DR		SPILLS
ATLANTA	S104885221	CITY OF ATLANTA	INTERNATIONAL VILLAGE APTS AT DR		SPILLS
ATLANTA	S109822590	ATLANTA EAST AREA-CSO	INTRENCHMENT CUSTER MCDANIEL		NPDES
ATLANTA	S104874459	ATLANTA SEWER DEPT	ISV AT CLEVELAND AVE		SPILLS
ATLANTA	S104885113	CITY OF ATLANTA	3884 IVEY RD		SPILLS
ATLANTA	S109495520	ATLANTA OVERLOOK AND HOUSTON SQUARE	180 JACKSON SAINT JOHN WESLEY DOBB AVE		BROWNFIELDS

FOCUS MAP 8 ORPHAN SUMMARY

City	EDR ID	Site Name	Site Address	Zip	Database(s)
ATLANTA	S104885223	CITY OF ATLANTA	JAMES JACKSON PRKWAY AT NORTHWE DR		SPILLS
ATLANTA	S102918625	ATLANTA SEWER DEPT	JAMES A WHITE PARK		SPILLS
ATLANTA	A100331010	CLARK ATLANTA UNIVERSITY	223 JAMES P BRAWLEY DR		AST
ATLANTA	S104874460	ATLANTA SEWER DEPT	JAMES JACKSON		SPILLS
ATLANTA	S104884763	ATLANTA W&S	JAMES JACKSON PARKWAY AT BUTLE RD		SPILLS
ATLANTA	S101644447	ATLANTA CITY SEWER	JAMES JACKSON PKWY BETWEEN DR NW & ANN PAY		SPILLS
ATLANTA	S102328701	ATLANTA CITY WATER & SEWAGE	JOHN A WHITE CITY PARK		SPILLS
ATLANTA	S104885224	CITY OF ATLANTA	JOHSON RD		SPILLS
ATLANTA	S107668163	FORMER MRS. WINNERS RESTAURANT	325 JOSEPH E LOWERY BLVD		GA NON-HSI
ATLANTA	S104885069	CITY OF ATLANTA	3258 KALOMARISK ST SE		SPILLS
ATLANTA	S104885505	CITY OF ATLANTA	3258 KALOMARISK ST SE		SPILLS
ATLANTA	S102272736	CITY OF ATLANTA	4115 KANOLA SW		SPILLS
ATLANTA	S103538386	ATLANTA SEWER DEPARTMENT	300 KATE ST NW		SPILLS
ATLANTA	S104884938	CITY OF ATLANTA	1434 KENNELWORTH SW		SPILLS
ATLANTA	S102230538	ATLANTA SEWER DEPT	1434 KENWORTH DR		SPILLS
ATLANTA	S102601466	CITY OF ATLANTA P.W.	KNOX ST		SPILLS
ATLANTA	S102329120	ATLANTA CITY SEWER	732 KNOX ST		SPILLS
ATLANTA	S104885254	CITY OF ATLANTA P.W.	KNOX ST		SPILLS
ATLANTA	1009218876	VIRGINIA CAROLINA CHEMICAL (VCC)-ATLANTA	1631 LAFRANCE ST		CERCLIS
ATLANTA	S104874034	ATLANTA SEWER DEPT.	LAKEWOOD AVE AND MACON DR		SPILLS
ATLANTA	S104885225	CITY OF ATLANTA	25 LANDRUM APTS BLDG		SPILLS
ATLANTA	S104885165	CITY OF ATLANTA	820 LARS MAR DR		SPILLS
ATLANTA	S104252689	ATLANTA SEWER DEPT	LAVENDER DR		SPILLS
ATLANTA	S103539793	ATLANTA SEWER DEPT	2375 LEELAY LN		SPILLS
ATLANTA	S104885227	CITY OF ATLANTA	LEENA ST & ALLEY STREET - AT WASHINGTON PARK		SPILLS
ATLANTA	S103539188	ATLANTA SEWER DEPT	2375 LEIA LN		SPILLS
ATLANTA	S104885489	CITY OF ATLANTA	2413 LELIA LN		SPILLS
ATLANTA	S104888918	CITY OF ATLANTA	2413 LELIA LN		SPILLS
ATLANTA	S104885459	CITY OF ATLANTA	1325 LENNOX CIR		SPILLS
ATLANTA	S104001297	ATLANTA SEWER DEPT	3200 LENNOX RD		SPILLS
ATLANTA	S104888975	CITY OF ATLANTA	1325 LENNOX CIR		SPILLS
ATLANTA	S101531020	ATLANTA WATER & SEWAGE	LENOX RD		SPILLS
ATLANTA	S104885228	CITY OF ATLANTA	LENOX RD AT LENOX RD		SPILLS
ATLANTA	S104548309	ATLANTA SEWER DEPT	2791 LENOX RDNE		SPILLS
ATLANTA	S104888929	CITY OF ATLANTA	900 LEWIS ST		SPILLS
ATLANTA	S104885006	CITY OF ATLANTA	2372 LILAC LN SE		SPILLS
ATLANTA	S107667290	LEON BENTON INERT LANDFILL	3911 LINCOLN JONES RD		SWF/LF
ATLANTA	S108896381	CITY OF ATLANTA	405 LINDBERG AVE		SPILLS
ATLANTA	S104885229	CITY OF ATLANTA	LINGBURGH & ADINA DR		SPILLS
ATLANTA	S102918417	ATLANTA SEWER DEPT	633 LOCHMONT CIR		SPILLS
ATLANTA	S107666092	D.C. WOODLEY AND ASSOC., INC. INERT	2748 LOGAN CIR		SWF/LF
ATLANTA	S107666782	JOHN WIELAND HOMES INERT LANDFILL	LOT 28A REGENCY PARK S & D 340 REGENCY CREST CT		SWF/LF
ATLANTA	S104885166	CITY OF ATLANTA	823 LULWATER RD		SPILLS
ATLANTA	S104885115	CITY OF ATLANTA	3884 LXU RD NE		SPILLS
ATLANTA	S104885155	CITY OF ATLANTA	703 MAC WILLIAMS AVE		SPILLS
ATLANTA	S104874148	ATLANTA SEWER DEPT.	150 MARIETTA BLVD		SPILLS
ATLANTA	S104885058	CITY OF ATLANTA	3112 MARN RD		SPILLS

FOCUS MAP 8 ORPHAN SUMMARY

City	EDR ID	Site Name	Site Address	Zip	Database(s)
ATLANTA	S104001069	ATLANTA SEWER DEPT.	3760 MARTIN LUTHER KING DR AT BOLTO RD		SPILLS
ATLANTA	S101530843	CITY OF ATLANTA SEWER	MARTIN LUTHER KING TALKURST		SPILLS
ATLANTA	S104550851	RENTRITE PROPERTY	4220 MARTIN LUTHER KING JR DR		SHWS
ATLANTA	S101531127	CITY OF ATLANTA SEWER DEPT	MASTERSON DR & PTREE		SPILLS
ATLANTA	S103539720	ATLANTA SEWER DEPT	732 MAX DR SE		SPILLS
ATLANTA	S104252801	ATLANTA SEWER DEPT.	1400 MCCOY RD SE		SPILLS
ATLANTA	S103538725	UST ATLANTA	MCDONOUGH BLVD		SPILLS
ATLANTA	S104874041	ATLANTA SEWER DEPT.	MCWILLIAMS RD SE		SPILLS
ATLANTA	S107666281	GABLES RESIDENTIAL	2605 MEADOW CHURCH RD		SWF/LF
ATLANTA	S104874173	ATLANTA SEWER DEPT	W MEATH AT STOKES AVE		SPILLS
ATLANTA	S109505170	APLUS CLEANERS	1648 MEMORIAL DR SE	30317	DRYCLEANERS
ATLANTA	A100330988	MASTERACK LEGGETT & PLATT, INC.	905 MEMORIAL DR SE	30316	AST
ATLANTA	S104874074	ATLANTA TRAILER CITY	1780 METROPOLITAN BLVD		SPILLS
ATLANTA	S103539723	ATLANTA SEWER DEPT	1780 METROPOLITAN PARK		SPILLS
ATLANTA	S101531128	CITY OF ATLANTA SEWER DEPT	1164 MILANDER DR		SPILLS
ATLANTA	S102918470	ATLANTA SEWER DEPT	MILLERS DR & FORT MACPHERSON		SPILLS
ATLANTA	S107780974	CORRIDOR BELTLINE PROPERTY	MONROE DRIVE 10TH ST		INST CONTROL, BROWNFIELDS
ATLANTA	S108896498	CITY OF ATLANTA POTW	1476 MONROE DR		SPILLS
ATLANTA	S108896294	ATLANTA FLEET MAINTENANCE	MORELAND AVE		SPILLS
ATLANTA	A100331041	AMOCO/BP	1111 MORELAND AVE SE	30316	AST
ATLANTA	S109505861	MAGIC TOUCH CLEANERS	1401 MORELAND AVE SE	30316	DRYCLEANERS
ATLANTA	S109505111	A-1 CLEANERS	1162 MORELAND AVE SE	30316	DRYCLEANERS
ATLANTA	U004060661	FORMER 299 MORELAND AVENUE SERVICE	299 MORELAND AVE SE	30316	UST
ATLANTA	S109571818	1159 1171 MORELAND AVENUE	1159 1171 MORELAND AVE		BROWNFIELDS
ATLANTA	U004117294	515 MORELAND AVE	515 MORELAND AVE SE	30316	UST
ATLANTA	S107150676	353 MORELAND AVENUE TRACT	353 MORELAND AVE		GA NON-HSI
ATLANTA	S107150778	S.L GILMAN PAINT. CO	2250 MORELAND AVE SE	30316	GA NON-HSI
ATLANTA	U004022572	THE KROGER COMPANY GA-488	1160 MORELAND AVE SE	30316	UST
ATLANTA	S107150793	TRANSAMERICA LEASING, INC.	2254 MORELAND AVE SE	30316	GA NON-HSI
ATLANTA	S108310381	GIANT FOOD MARKET	29 MORELAND AVE		GA NON-HSI
ATLANTA	S109571866	APAC/GA - DONZI LN PH 5A (L)	ES MORELAND AVE		SWF/LF
ATLANTA	S108414298	515 MORELAND AVE	515 MORELAND AVE SE	30316	LUST
ATLANTA	S109571867	APAC/GA - DONZI LN PH 5B (L)	ES MORELAND AVE		SWF/LF
ATLANTA	S104884995	CITY OF ATLANTA	2236 MOTROL AVE		SPILLS
ATLANTA	S103539703	ATLANTA SEWER DEPT	2167 MOUNT PERERREN		SPILLS
ATLANTA	S104885064	CITY OF ATLANTA	3233 MOUNT GILLEAD RD		SPILLS
ATLANTA	S104874149	ATLANTA SEWER DEPT.	3233 MOUNT GILGAD RD		SPILLS
ATLANTA	S102601345	ATLANTA SEWER DEPT	622 MURRY AVE		SPILLS
ATLANTA	S104884736	ATLANTA SEWER DEPT	622 MURRY AVE		SPILLS
ATLANTA	S104874194	ATLANTA SEWER DEPT	1036 NATHAN DR		SPILLS
ATLANTA	S104885232	CITY OF ATLANTA	NEW ST NE		SPILLS
ATLANTA	S107667896	THE WESTVIEW CEMETERY,INC. N.LAKE P	NLAKE PALMYRA		SWF/LF
ATLANTA	S104252803	ATLANTA SEWER DEPT.	NORFLEET RD		SPILLS
ATLANTA	S104885553	CITY OF ATLANTA	NORTHSIDE DR & PEACHTREE CREEK		SPILLS
ATLANTA	S103538468	CITY OF ATLANTA W&S	NORTHSIDE DR		SPILLS
ATLANTA	S103538464	CITY OF ATLANTA W&S	NORTHSIDE DR		SPILLS
ATLANTA	S104888954	CITY OF ATLANTA	NORTHSIDE DR & PEACHTREE CREEK		SPILLS

FOCUS MAP 8 ORPHAN SUMMARY

City	EDR ID	Site Name	Site Address	Zip	Database(s)
ATLANTA	S104548166	ATLANTA SEWER DEPT.	3191 OAK CLIFF DR		SPILLS
ATLANTA	S104001298	ATLANTA SEWER DEPT	244 OAK CLIFF RD		SPILLS
ATLANTA	S107666093	D.C. WOODLEY AND ASSOC., INC. INERT	OAKHILL PL		SWF/LF
ATLANTA	S104884746	ATLANTA SEWER DEPT	N OF CUSTARD		SPILLS
ATLANTA	S102601256	ATLANTA SEWER DEPT	N OF CUSTARD WEST OF WOODLAND		SPILLS
ATLANTA	S107666186	EDWARD BAKER-BROWNS MILL ROAD INE	OFF BROWNS MILL RD		SWF/LF
ATLANTA	S107667875	T&L ENTERPRISES INERT LANDFILL	RD OFF & SR9		SWF/LF
ATLANTA	S101897926	CITY OF ATLANTA SEWER DEPT.	400 OLD IRVING RD		SPILLS
ATLANTA	S102230578	ATLANTA WATER AND SEWAGE	OLD IVY RD		SPILLS
ATLANTA	S104874151	ATLANTA SEWER DEPT.	OLD ROCKDALE ST		SPILLS
ATLANTA	S104885235	CITY OF ATLANTA	OLD VALLEY RD & WRIGHT AVE		SPILLS
ATLANTA	S103539781	ATLANTA SEWER DEPT	N ON		SPILLS
ATLANTA	S104885236	CITY OF ATLANTA	ORME PARK BROOKRIDGE DR & AMSTERDAM AVE		SPILLS
ATLANTA	S101530830	CITY OF ATLANTA WATER & SEWER	OVIDA CIR SW		SPILLS
ATLANTA	S103539719	ATLANTA SEWER DEPT	3310 PACER VALLEY RD		SPILLS
ATLANTA	S104252687	ATLANTA SEWER DEPT.	E PACES AT LENOX RD		SPILLS
ATLANTA	S102328737	ATLANTA WATER & SEWER	131 PAHLIA AVE		SPILLS
ATLANTA	S103538914	ATLANTA SEWER DEPT	4659 PALL PINE DR		SPILLS
ATLANTA	S104888922	CITY OF ATLANTA	962 PANTHER RD NE		SPILLS
ATLANTA	S104885539	CITY OF ATLANTA	962 PANTHER RD NE		SPILLS
ATLANTA	S104548159	ATLANTA SEWER DEPT.	614 PARAZON WAY		SPILLS
ATLANTA	S102601097	ATLANTA SEWER DEPT	3132 PARIS AVE NW		SPILLS
ATLANTA	S102230710	ATLANTA SEWER DEPT	PARKSIDE DRIVE PARK		SPILLS
ATLANTA	S102230524	ATLANTA SEWER DEPT	2181 PEA RD SW		SPILLS
ATLANTA	S104548749	ATLANTA SEWER DEPT	2955 PEACHTRE RD		SPILLS
ATLANTA	S104885554	CITY OF ATLANTA	PEACHTREE CREEK		SPILLS
ATLANTA	S104885453	CITY OF ATLANTA	1167 PEACHTREE BATTLE AVENUE GOLF CRSE		SPILLS
ATLANTA	S104888966	CITY OF ATLANTA	1167 PEACHTREE BATTLE AVENUE GOLF CRSE		SPILLS
ATLANTA	S104885516	CITY OF ATLANTA	3950 PEACHTREE DUNWOODY NW		SPILLS
ATLANTA	S104888957	CITY OF ATLANTA	3950 PEACHTREE DUNWOODY NW		SPILLS
ATLANTA	S104884729	ATLANTA SEWER DEPT	2771 PEE RD		SPILLS
ATLANTA	S102601193	ATLANTA SEWER DEPT	2771 PEE RD		SPILLS
ATLANTA	S104874428	ATLANTA SEWER DEPT	3185 PENTER TRIAL SW		SPILLS
ATLANTA	S104885237	CITY OF ATLANTA	PERKISON PARK		SPILLS
ATLANTA	S107667275	LAND SERVICES INC. INERT LANDFILL	PERRY BLVD		SWF/LF
ATLANTA	S104885238	CITY OF ATLANTA	PEYTON & JACKSON PKY		SPILLS
ATLANTA	S108895498	BROCK CONSTRUCTION COMPANY INERT LA	PHASE II SUBDIVISION		SWF/LF
ATLANTA	S108895506	BROCK CONSTRUCTION COMPANY INERT LA	PHASE II SUBDIVISION		SWF/LF
ATLANTA	S108895497	BROCK CONSTRUCTION COMPANY INERT LA	PHASE II SUBDIVISION		SWF/LF
ATLANTA	S108895505	BROCK CONSTRUCTION COMPANY INERT LA	PHASE II SUBDIVISION		SWF/LF
ATLANTA	S107665846	BROCK CONSTRUCTION COMPANY INERT LA	PHASE II SUBDIVISION		SWF/LF
ATLANTA	S108895499	BROCK CONSTRUCTION COMPANY INERT LA	PHASE II SUBDIVISION		SWF/LF
ATLANTA	S108895503	BROCK CONSTRUCTION COMPANY INERT LA	PHASE II SUBDIVISION		SWF/LF
ATLANTA	S108895496	BROCK CONSTRUCTION COMPANY INERT LA	PHASE II SUBDIVISION		SWF/LF
ATLANTA	S108895501	BROCK CONSTRUCTION COMPANY INERT LA	PHASE II SUBDIVISION		SWF/LF
ATLANTA	S109495544	PIEDMONT BELTLINE STREET	PIEDMONT RD		BROWNFIELDS
ATLANTA	S102918098	ATLANTA SEWER DEPT	PIEDMONT & MONROE INTERSECTION		SPILLS

FOCUS MAP 8 ORPHAN SUMMARY

City	EDR ID	Site Name	Site Address	Zip	Database(s)
ATLANTA	S103539337	ATLANTA SEWER DEPT.	2642 PIEDMONT AVE		SPILLS
ATLANTA	S103538420	ATLANTA SEWER DEPT	3898 W PIER LN		SPILLS
ATLANTA	S102329159	ATLANTA SEWER DEPT	PIPE YARD AT INGLEWOOD & HILL ST		SPILLS
ATLANTA	S101528248	ATLANTA PUBLIC WORKS	1491 WEST PKY		SPILLS
ATLANTA	S101528492	ATLANTA WATER AND SEWAGE	1508 W PKY NW		SPILLS
ATLANTA	S102444394	CITY OF ATLANTA SEWER DEPT	876 PLAINSVILLE RD SE		SPILLS
ATLANTA	1010000960	ATLANTA CITY SCHOOL DIST.	210 PRYOR ST		FTTS
ATLANTA	S104001075	ATLANTA SEWER DEPT	1217 RED FERN		SPILLS
ATLANTA	S104885241	CITY OF ATLANTA	RED WINE RD		SPILLS
ATLANTA	S102273008	CITY OF ATLANTA	2574 RED VALLEY LN		SPILLS
ATLANTA	S103539285	ATLANTA SEWER DEPT	1012 REGENCY ST SW		SPILLS
ATLANTA	S104884908	CITY OF ATLANTA	1012 REGENCY ST SW		SPILLS
ATLANTA	S108895632	JOHN WIELAND HOMES, INC. INERT LAND	REGENCY PARK S & DLOT 31A CT		SWF/LF
ATLANTA	S108895629	JOHN WIELAND HOMES, INC. INERT LAND	REGENCY PARK S & DLOT 13A DR		SWF/LF
ATLANTA	S108895630	JOHN WIELAND HOMES, INC. INERT LAND	REGENCY PARK S & D LOT 33		SWF/LF
ATLANTA	S108895633	JOHN WIELAND HOMES, INC. INERT LAND	REGENCY PARK S & D LOT 5 DR		SWF/LF
ATLANTA	S108895631	JOHN WIELAND HOMES, INC. INERT LAND	REGENCY PARK S & DLOT 24A CT		SWF/LF
ATLANTA	S108895635	JOHN WIELAND HOMES, INC. INERT LAND	REGENCY PARK S & D LOT 16 DR		SWF/LF
ATLANTA	S107667086	JOHN WIELAND HOMES, INC. INERT LAND	REGENCY PARK S & D LOT 5 DR		SWF/LF
ATLANTA	S102272967	CITY OF ATLANTA	1012 REGION ST		SPILLS
ATLANTA	S101644454	ATLANTA CITY SEWER	1012 REGIS ST SW		SPILLS
ATLANTA	S104874445	ATLANTA SEWER DEPT	RICE ST		SPILLS
ATLANTA	S102272977	CITY OF ATLANTA	RICE RD		SPILLS
ATLANTA	S104885043	CITY OF ATLANTA	2900 RICE ST NW		SPILLS
ATLANTA	S102918742	CITY OF ATLANTA W&S	RICKENBACKER ROAD AT RICKENBAC WAY		SPILLS
ATLANTA	S102272987	CITY OF ATLANTA	1941 RIDGE AVE SW		SPILLS
ATLANTA	S104884757	ATLANTA W&S	3482 ROCK HAVEN DR NE		SPILLS
ATLANTA	S101530839	CITY OF ATLANTA SEWAGE	3466 ROCK HAVEN CIRCLE OFF ROXBORO RD		SPILLS
ATLANTA	S104885084	CITY OF ATLANTA	3474 ROCKS BORO RD		SPILLS
ATLANTA	S103538699	CITY OF ATLANTA W&S	ROCKY FORD AT W TERRACE LN		SPILLS
ATLANTA	S104888852	CITY OF ATLANTA	900 ROISE ST		SPILLS
ATLANTA	S104252616	ATLANTA SEWER DEPT	ROSS ST & METROPOLITAN PKY		SPILLS
ATLANTA	S104252684	ATLANTA SEWER DEPT	ROSWELL RD & LANDO LAKE RD		SPILLS
ATLANTA	S104001245	ATLANTA SEWER DEPT.	ROXBORO RD & KINGSMART HALL APT		SPILLS
ATLANTA	S103539805	ATLANTA SEWER DEPT	ROXBORO RD		SPILLS
ATLANTA	S104885243	CITY OF ATLANTA	SEWAGE OUTFALL		SPILLS
ATLANTA	S104252812	ATLANTA SEWER DEPT	118 SHADY DALE AVE SE		SPILLS
ATLANTA	S102444377	ATLANTA GAS AND ELECTRIC	3317 SHAMBLEE TUCKER RD		SPILLS
ATLANTA	S102444330	CITY OF ATLANTA W&S	35385 SHAMROCK WAY		SPILLS
ATLANTA	S104885085	CITY OF ATLANTA	3520 SHARRON BROOK WAY		SPILLS
ATLANTA	S102601627	ATLANTA SEWER DEPT	SHAWL & PRYOR ROAD PERRY HOMES		SPILLS
ATLANTA	S104885244	CITY OF ATLANTA	SIDE INDUSTRIAL PARK		SPILLS
ATLANTA	S101897974	CITY OF ATLANTA	2275 SILTSON RD NW		SPILLS
ATLANTA	S107666359	HARTSFIELD ATLANTA INTERNATIONAL AI	SITE NO1		SWF/LF
ATLANTA	S104885168	CITY OF ATLANTA	878 SLOW CIR SE		SPILLS
ATLANTA	S104885245	CITY OF ATLANTA	SOUTHSIDE INDUSTRIAL PARK		SPILLS
ATLANTA	S104874043	ATLANTA SEWER DEPT.	SOUTHSIDE INDUSTRIAL PKWY AND CT		SPILLS

FOCUS MAP 8 ORPHAN SUMMARY

City	EDR ID	Site Name	Site Address	Zip	Database(s)
ATLANTA	S104888758	CITY OF ATLANTA	SPRING ST & PEACHTREE ST		SPILLS
ATLANTA	S104885555	CITY OF ATLANTA	SPRING ST & PEACHTREE ST		SPILLS
ATLANTA	S102272970	CITY OF ATLANTA	SPRINGDALE RD		SPILLS
ATLANTA	S104884734	ATLANTA SEWER DEPT	3604 N STARLIGHT RD NE		SPILLS
ATLANTA	S102601103	ATLANTA SEWER DEPT	3604 N STARLIGHT RD NE		SPILLS
ATLANTA	1004687569		5779 STATE BRIDGE RD		RCRA-NonGen, FINDS
ATLANTA	S102602178	ATLANTA CITY SEWER	1913 STEWART AVE		SPILLS
ATLANTA	S102602180	ATLANTA CITY SEWER	2100 STEWART AVE		SPILLS
ATLANTA	S102602368	ATLANTA CITY SEWER	3973 STOVAL TRCE		SPILLS
ATLANTA	S102602688	CITY OF ATLANTA WATER AND SEWAGE	3612 N STRADFORD RD		SPILLS
ATLANTA	S101526720	CITY OF ATLANTA WATER AND SEWER	4135 N STRAPLE		SPILLS
ATLANTA	S104885233	CITY OF ATLANTA	N STRATFORD RD NE		SPILLS
ATLANTA	S104252566	ATLANTA SEWER DEPT	2372 STRATHMORE CREEK		SPILLS
ATLANTA	S104000871	ATLANTA SEWER DEPT	2338 STRATMORE DR		SPILLS
ATLANTA	S101644703	CITY OF ATLANTA SEWER DEPT	1776 STREET		SPILLS
ATLANTA	S102602471	ATLANTA SEWER DEPT	978 STREET		SPILLS
ATLANTA	S102444274	CITY OF ATLANTA WASTER & SEWER	238 SUAWANEE AVE NE		SPILLS
ATLANTA	S108895492	BROCK CONSTRUCTION COMPANY, INC.	SUMMERSET LANE SUMMERSET S & D LOT		SWF/LF
ATLANTA	S107665856	BROCK CONSTRUCTION COMPANY, INC.	SUMMERSET LANE SUMMERSET S & D LOT		SWF/LF
ATLANTA	S108895491	BROCK CONSTRUCTION COMPANY, INC.	SUMMERSET LANE SUMMERSET S & D LOT		SWF/LF
ATLANTA	S108895490	BROCK CONSTRUCTION COMPANY, INC.	SUMMERSET LANE SUMMERSET S & D LOT		SWF/LF
ATLANTA	S108895493	BROCK CONSTRUCTION COMPANY, INC.	SUMMERSET LANE SUMMERSET S & D LOT		SWF/LF
ATLANTA	S108895494	BROCK CONSTRUCTION COMPANY, INC.	SUMMERSET LANE SUMMERSET S & D LOT		SWF/LF
ATLANTA	S102273002	CITY OF ATLANTA	SUN RIDGE AVE		SPILLS
ATLANTA	S102918144	ATLANTA SEWER DEPT	SUN RIDGE AVE SE		SPILLS
ATLANTA	S104885246	CITY OF ATLANTA	TANYARD CREEK		SPILLS
ATLANTA	S102273021	CITY OF ATLANTA	TERR W & GLYNWOOD		SPILLS
ATLANTA	S104548842	ATLANTA SEWER DEPT.	2333 TIGER FLOWER DR		SPILLS
ATLANTA	S102230743	ATLANTA SEWER SEPT	1449 TUSKEY PARK		SPILLS
ATLANTA	S102273010	CITY OF ATLANTA	UNDESCRIBED		SPILLS
ATLANTA	S102918074	ATLANTA SEWER DEPT	UNKNOWN LOCATION ????		SPILLS
ATLANTA	S104885272	CITY OF ATLANTA WATER & SEWER DEPT	UTOY CREEK WPCP 2383 SW		SPILLS
ATLANTA	S104885556	CITY OF ATLANTA	UTOY CREEK		SPILLS
ATLANTA	S102601093	CITY OF ATLANTA WATER & SEWER DEPT	UTOY CREEK WPCP 2383 SW		SPILLS
ATLANTA	S104884953	CITY OF ATLANTA	1657 VAN FLICK ST SE		SPILLS
ATLANTA	S104884966	CITY OF ATLANTA	188 WALLACE ST NW		SPILLS
ATLANTA	S104001407	ATLANTA SEWER DEPT.	WATTS ST		SPILLS
ATLANTA	S104885247	CITY OF ATLANTA	WATTS ROAD OFF BANKHEAD HWY		SPILLS
ATLANTA	S104884974	CITY OF ATLANTA	1933 WELBORN DR		SPILLS
ATLANTA	S104884969	CITY OF ATLANTA	1906 WELBORN DR		SPILLS
ATLANTA	S104874391	ATLANTA SEWER DEPT	1916 WELL BORNE		SPILLS
ATLANTA	S104252808	ATLANTA SEWER DEPT.	WENDELL DR		SPILLS
ATLANTA	S104884923	CITY OF ATLANTA	1270 WESLEY PARK WAY		SPILLS
ATLANTA	S104884920	CITY OF ATLANTA	120 WESLEY RD		SPILLS
ATLANTA	S104885248	CITY OF ATLANTA	WESTLAKE DR & I 20		SPILLS
ATLANTA	S104884935	CITY OF ATLANTA	139 WESTLAKE AVE		SPILLS
ATLANTA	S104884764	ATLANTA W&S	W WESTLY RD		SPILLS

FOCUS MAP 8 ORPHAN SUMMARY

City	EDR ID	Site Name	Site Address	Zip	Database(s)
ATLANTA	S102602556	ATLANTA SEWER DEPT	137 WESTMINISTER DR		SPILLS
ATLANTA	S104884761	ATLANTA W&S	515 WHIPPLE WAY NW		SPILLS
ATLANTA	S103539685	ATLANTA SEWER DEPT	3922 WHITATON DR		SPILLS
ATLANTA	S103538459	CITY OF ATLANTA W&S DEPT.	WHITE WATER MEED RD NW		SPILLS
ATLANTA	1009524472	SUN LABORATORIES INC OF ATLANTA	701 WHORON CIR SW		FTTS, HIST FTTS
ATLANTA	S104874210	ATLANTA SEWER DEPT	110 WIECA RD		SPILLS
ATLANTA	S102230812	ATLANTA WATER AND SEWAGE	WILDWOOD & LENOX PARK		SPILLS
ATLANTA	S104885250	CITY OF ATLANTA	WILL DR		SPILLS
ATLANTA	S102918174	ATLANTA W & S	403 MC WILLIAMS		SPILLS
ATLANTA	S104885117	CITY OF ATLANTA	3900 WILLINGTON DR NE		SPILLS
ATLANTA	S104548638	ATLANTA SEWER DEPT.	1571 WILLOW ST NW		SPILLS
ATLANTA	S104885015	CITY OF ATLANTA	2436 WILSON AVE		SPILLS
ATLANTA	S104885174	CITY OF ATLANTA	915 WINDHAM PARK NE		SPILLS
ATLANTA	S107667507	OGLETHORPE UNIVERSITY WINDSOR PKWY	WINDSOR PARKWAY HERMANCE DR		SWF/LF
ATLANTA	S104874294	ATLANTA SEWER DEPT	1860 WINDY MILL RD NE		SPILLS
ATLANTA	S104884973	CITY OF ATLANTA	1915 WINTER PARK DR		SPILLS
ATLANTA	S102272971	CITY OF ATLANTA	1915 WINTERS PARK DR		SPILLS
ATLANTA	S104885457	CITY OF ATLANTA	1263 WITCHITA DR		SPILLS
ATLANTA	S104888969	CITY OF ATLANTA	1263 WITCHITA DR		SPILLS
ATLANTA	S104874327	ATLANTA SEWER DEPT	233 WOMACK DR		SPILLS
ATLANTA	S101705481	ATLANTA SEWER DEPT	3400 WOODALL RD		SPILLS
ATLANTA	S101526698	ATLANTA WATER AND SEWAGE	WOODBINE AVE AT WOODBINE CIR SW		SPILLS
ATLANTA	S104888919	CITY OF ATLANTA	1571 WOODLAND ST NW		SPILLS
ATLANTA	S104885467	CITY OF ATLANTA	1571 WOODLAND ST NW		SPILLS
ATLANTA	S101526600	CITY OF ATLANTA	WOODLAND AVE & CREEK		SPILLS
ATLANTA	S104885252	CITY OF ATLANTA	WOODS DR NW		SPILLS
ATLANTA	S102601630	ATLANTA SEWER DEPT	WOODWARD WAY & WOODMORE DR		SPILLS
ATLANTA	S104884749	ATLANTA SEWER DEPT	WOODWARD WAY & WOODMORE DR		SPILLS
ATLANTA	S104885558	CITY OF ATLANTA	WOODWARD WAY		SPILLS
ATLANTA	S104885253	CITY OF ATLANTA	WOODWARD WAY		SPILLS
ATLANTA	S104885051	CITY OF ATLANTA	30 W WUAHAM		SPILLS
FULTON COUNTY	M300006590	VULCAN MATERIALS CO.	RED OAK QUARRY (#025)		MINES
FULTON COUNTY	S107666367	HEDGEWOOD PROPERTIES	12225 STEVENS CREEK CT; LOT 18 STEVENS CREEK SUBDI		SWF/LF

Focus Map 9

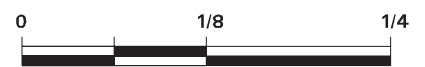


EDR DataMap® - Environmental Atlas

Atlanta Beltline

Legend

- | | | | | |
|--------------------|-------------------------|-------------|-------------------|---------------------|
| Roads | Waterways | Powerlines | Water | Listed Sites |
| Major Roads | Railroads | Pipelines | Superfund Sites | Sensitive Receptors |
| Contour Lines | Study Boundary | Fault Lines | Federal DOD Sites | |
| 100-Yr Flood Zones | Indian Reservations BIA | | | |



Scale in Miles

FOCUS MAP 9 SUMMARY

<u>Database</u>	<u>Total Plotted</u>
<u>FEDERAL RECORDS</u>	
NPL	0
Proposed NPL	0
Delisted NPL	0
NPL LIENS	0
CERCLIS	0
CERC-NFRAP	0
LIENS 2	0
CORRACTS	0
RCRA-TSDF	0
RCRA-LQG	0
RCRA-SQG	0
RCRA-CESQG	0
RCRA-NonGen	2
US ENG CONTROLS	0
US INST CONTROL	0
ERNS	2
HMIRS	0
DOT OPS	0
US CDL	0
US BROWNFIELDS	0
DOD	0
FUDS	0
LUCIS	0
CONSENT	0
ROD	0
UMTRA	0
DEBRIS REGION 9	0
ODI	0
MINES	0
TRIS	0
TSCA	0
FTTS	0
HIST FTTS	0
SSTS	0
ICIS	0
PADS	0
MLTS	0
RADINFO	0
FINDS	2
RAATS	0
US HIST CDL	0
COAL ASH EPA	0
SCRD DRYCLEANERS	0
PCB TRANSFORMER	0
FEDERAL FACILITY	0
COAL ASH DOE	0
FEMA UST	0
<u>STATE AND LOCAL RECORDS</u>	
SHWS	0

FOCUS MAP 9 SUMMARY

<u>Database</u>	<u>Total Plotted</u>
GA NON-HSI	0
SWF/LF	0
NPDES	0
HIST LF	0
LUST	1
UST	2
DEL SHWS	0
AST	0
SPILLS	2
INST CONTROL	0
DRYCLEANERS	0
BROWNFIELDS	0
AIRS	0
TIER 2	0
COAL ASH	0
<u>TRIBAL RECORDS</u>	
INDIAN RESERV	0
INDIAN ODI	0
INDIAN LUST	0
INDIAN UST	0
INDIAN VCP	0
<u>EDR PROPRIETARY RECORDS</u>	
Manufactured Gas Plants	0

NOTES:

Sites may be listed in more than one database

MAP FINDINGS
FOCUS MAP 9

Map ID	Site	Database(s)	EPA ID Number
57	ATLANTA CARRIER CENTER LLC 1100 WHITE ST SW ATLANTA, GA 30310	LUST UST	1006791505 N/A
	LUST: Facility ID: 09000617 Leak ID: 1 Description: Confirmed Release Received Cleanup Status: NFA - No Further Action Date Received: 11/28/2000 Project Officer: Wallace,Ronald J		
	UST: Facility: Facility Id: 9000617 Facility Status: Closed Facility Type: Commercial Contact Id: 7537 Owner Name: ATLANTA CARRIER CENTER LLC Owner Address: 617 OLIVE STREET Owner City: LOS ANGELES Owner State: CA Owner Zip: 90014 Owner City,St,Zip: LOS ANGELES, CA 90014 Owner Telephone: 213-689-4120 District: PIRT 5		
	Tank ID: 3 Status Date: 7/15/1990 Status: Removed From Ground Product1: Other Material: Not Marked/Unknown Capacity: 6000 Pipe Material: Not Marked Pipe Type: Not Marked Overfill Protection: Not reported Overfill Installed: Not reported Tank Exempt From Spill: Not reported Spill Date: Not reported		
	Tank ID: 370090 Status Date: 7/15/1990 Status: Removed From Ground Product1: Other Material: Not Marked/Unknown Capacity: 550 Pipe Material: Not Marked Pipe Type: Not Marked Overfill Protection: Not reported Overfill Installed: Not reported Tank Exempt From Spill: Not reported Spill Date: Not reported		
	Tank ID: 37045 Status Date: 4/1/2000		

MAP FINDINGS
FOCUS MAP 9

Map ID	Site	Database(s)	EPA ID Number
--------	------	-------------	---------------

ATLANTA CARRIER CENTER LLC (Continued)

1006791505

Status: Removed From Ground
 Product1: Diesel
 Material: Composite
 Capacity: 20000
 Pipe Material: Fiberglass Reinforced Plastic
 Pipe Type: Not Marked
 Overfill Protection: Not reported
 Overfill Installed: Not reported
 Tank Exempt From Spill: Not reported
 Spill Date: Not reported

Tank ID: 4
 Status Date: 7/15/1990
Status: Removed From Ground
 Product1: Other
 Material: Not Marked/Unknown
 Capacity: 8000
 Pipe Material: Not Marked
 Pipe Type: Not Marked
 Overfill Protection: Not reported
 Overfill Installed: Not reported
 Tank Exempt From Spill: Not reported
 Spill Date: Not reported

Tank ID: 5010
 Status Date: 7/15/1990
Status: Removed From Ground
 Product1: Other
 Material: Not Marked/Unknown
 Capacity: 1000
 Pipe Material: Not Marked
 Pipe Type: Not Marked
 Overfill Protection: Not reported
 Overfill Installed: Not reported
 Tank Exempt From Spill: Not reported
 Spill Date: Not reported

57

**PENSKE TRANSPORTATION SERVICE
 1100 WHITE ST SW
 ATLANTA, GA 30310**

**RCRA-NonGen 1001487269
 FINDS GAR000010454**

RCRA-NonGen:
 Date form received by agency: 07/06/1999
 Facility name: PENSKE TRANSPORTATION SERVICE
 Facility address: 1100 WHITE ST SW
 ATLANTA, GA 30310
 EPA ID: GAR000010454
 Mailing address: WHITE ST SW
 ATLANTA, GA 30310
 Contact: AL MONTGOMERY
 Contact address: 1100 WHITE ST SW
 ATLANTA, GA 30310
 Contact country: US
 Contact telephone: (404) 753-1158
 Contact email: Not reported
 EPA Region: 04

MAP FINDINGS
FOCUS MAP 9

Map ID Site Database(s) EPA ID Number

PENSKE TRANSPORTATION SERVICE (Continued)

1001487269

Classification: Non-Generator
Description: Handler: Non-Generators do not presently generate hazardous waste

Owner/Operator Summary:

Owner/operator name: LEASEWAY TRANSPORTATION CORP (BUS OWNER)
Owner/operator address: RT 10 GREEN HILLS PO BOX 563
READING, PA 19603
Owner/operator country: Not reported
Owner/operator telephone: (610) 775-6000
Legal status: Private
Owner/Operator Type: Owner
Owner/Op start date: Not reported
Owner/Op end date: Not reported

Owner/operator name: GREAT ATLANTIC PACIFIC TEA CO INC (PROP)
Owner/operator address: 2 PARAGON DR
MONTVALE, NJ 07645
Owner/operator country: Not reported
Owner/operator telephone: (404) 753-1158
Legal status: Private
Owner/Operator Type: Owner
Owner/Op start date: Not reported
Owner/Op end date: Not reported

Handler Activities Summary:

U.S. importer of hazardous waste: No
Mixed waste (haz. and radioactive): Unknown
Recycler of hazardous waste: No
Transporter of hazardous waste: No
Treater, storer or disposer of HW: No
Underground injection activity: No
On-site burner exemption: No
Furnace exemption: No
Used oil fuel burner: No
Used oil processor: No
Used oil refiner: No
Used oil fuel marketer to burner: No
Used oil Specification marketer: No
Used oil transfer facility: No
Used oil transporter: No
Off-site waste receiver: Verified to be non-commercial

Hazardous Waste Summary:

Waste code: D008
Waste name: LEAD

Waste code: D018
Waste name: BENZENE

Waste code: D039
Waste name: TETRACHLOROETHYLENE

Waste code: D040
Waste name: TRICHLOROETHYLENE

Violation Status: No violations found

MAP FINDINGS
FOCUS MAP 9

Map ID	Site	Database(s)	EPA ID Number
--------	------	-------------	---------------

PENSKE TRANSPORTATION SERVICE (Continued)

1001487269

FINDS:

Registry ID: 110005712782

Environmental Interest/Information System

RCRAInfo is a national information system that supports the Resource Conservation and Recovery Act (RCRA) program through the tracking of events and activities related to facilities that generate, transport, and treat, store, or dispose of hazardous waste. RCRAInfo allows RCRA program staff to track the notification, permit, compliance, and corrective action activities required under RCRA.

57
**1100 WHITE STREET
1100 WHITE STREET
ATLANTA, GA**

**ERNS 92291362
N/A**

[Click this hyperlink](#) while viewing on your computer to access additional ERNS detail in the EDR Site Report.

59
**BELCA FOOD SERVICES
1101 DONNELLY AVE
ATLANTA, GA**

**SPILLS S104884791
N/A**

SPILLS:

CTS Number: Not reported
 Spill Number: 05
 UN Number: Not reported
 UN Number 2: Not reported
 Report Number: Not reported
 Report Date: Not reported
 Report Time: Not reported
 Spill Date: 08/18/94
 Spill Time: Not reported
 Incident Type: Not reported
 Material Involved: ANHYDROUS AMMONIA
 Quantity: Not reported
 Phase: Not reported
 Radioactive: Not reported
 Waterway Impctd: NO
 Evacuation: Not reported
 Caller: Not reported
 Organization: Not reported
 Orgn. Phone: Not reported
 Emergency Units: Not reported
 Responsible Prty: Not reported
 RP Contact: Not reported
 RP Address: Not reported
 RP Phone: Not reported
 RP City: Not reported
 Action Code: Not reported
 Action: Not reported
 Investigator: Not reported

MAP FINDINGS
FOCUS MAP 9

Map ID	Site	Database(s)	EPA ID Number
--------	------	-------------	---------------

BELCA FOOD SERVICES (Continued)

S104884791

EOC Operator:	Not reported
Time EOC Notifd:	Not reported
Time Dispatched:	Not reported
Complaint Code:	Not reported
Complaint ID:	Not reported
Complaint Referred:	Not reported
Report Sum:	Not reported
At:	Not reported
DDO:	Not reported
Date Recieved:	Not reported
Referred:	APB
Substance:	Not reported
Location:	Not reported
Source:	Not reported
Details:	Not reported
Additional Info:	Not reported
Incident Type:	Not reported
Incident:	Not reported

59

**BELCA FOOD SERVICES
1101 DONNELLY AVE SW
ATLANTA, GA**

**SPILLS S101527557
N/A**

SPILLS:

CTS Number:	Not reported
Spill Number:	05
UN Number:	Not reported
UN Number 2:	Not reported
Report Number:	Not reported
Report Date:	Not reported
Report Time:	Not reported
Spill Date:	08/18/94
Spill Time:	Not reported
Incident Type:	Not reported
Material Involved:	ANHYDROUS AMMONIA
Quantity:	Not reported
Phase:	Not reported
Radioactive:	Not reported
Waterway Impctd:	NO
Evacuation:	Not reported
Caller:	Not reported
Organization:	Not reported
Orgn. Phone:	Not reported
Emergency Units:	Not reported
Responsible Prty:	Not reported
RP Contact:	Not reported
RP Address:	Not reported
RP Phone:	Not reported
RP City:	Not reported
Action Code:	Not reported
Action:	Not reported
Investigator:	Not reported
EOC Operator:	Not reported
Time EOC Notifd:	Not reported
Time Dispatched:	Not reported
Complaint Code:	Not reported
Complaint ID:	Not reported
Complaint Referred:	Not reported

MAP FINDINGS
FOCUS MAP 9

Map ID	Site	Database(s)	EPA ID Number
--------	------	-------------	---------------

BELCA FOOD SERVICES (Continued)

S101527557

Report Sum:	Not reported
At:	Not reported
DDO:	Not reported
Date Recieved:	Not reported
Referred:	APB
Substance:	Not reported
Location:	Not reported
Source:	Not reported
Details:	Not reported
Additional Info:	Not reported
Incident Type:	Not reported
Incident:	Not reported

60	BELCA FOOD SERVICE DONNELLY AVENUE BELCA FOOD SERVICE DONNELLY AVENUE ATLANTA, GA
-----------	--

**ERNS 94389635
N/A**

[Click this hyperlink](#) while viewing on your computer to access additional ERNS detail in the EDR Site Report.

64	TERRY ENTERPRISES INC 1035 DONNELLY AVE ATLANTA, GA 30310
-----------	--

**RCRA-NonGen 1004688342
FINDS GAR000025312**

RCRA-NonGen:
Date form received by agency: 03/06/2002
Facility name: TERRY ENTERPRISES INC
Facility address: 1035 DONNELLY AVE
ATLANTA, GA 30310
EPA ID: GAR000025312
Mailing address: PO BOX 170187
ATLANTA, GA 30317WIL
Contact: ANDRIA WILLIAMS
Contact address: 152-D SELIG DR
ATLANTA, GA 30336
Contact country: US
Contact telephone: (404) 691-5959
Contact email: Not reported
EPA Region: 04
Classification: Non-Generator
Description: Handler: Non-Generators do not presently generate hazardous waste

Owner/Operator Summary:
Owner/operator name: TERRY INTERPRISES INC
Owner/operator address: 152-D SELIG DR
ATLANT, GA 30336
Owner/operator country: Not reported
Owner/operator telephone: (404) 691-5959
Legal status: Private
Owner/Operator Type: Owner
Owner/Op start date: 01/01/0001
Owner/Op end date: Not reported

MAP FINDINGS
FOCUS MAP 9

Map ID Site Database(s) EPA ID Number

TERRY ENTERPRISES INC (Continued)

1004688342

Handler Activities Summary:

U.S. importer of hazardous waste: No
Mixed waste (haz. and radioactive): Unknown
Recycler of hazardous waste: No
Transporter of hazardous waste: No
Treater, storer or disposer of HW: No
Underground injection activity: No
On-site burner exemption: No
Furnace exemption: No
Used oil fuel burner: No
Used oil processor: No
User oil refiner: No
Used oil fuel marketer to burner: No
Used oil Specification marketer: No
Used oil transfer facility: No
Used oil transporter: No
Off-site waste receiver: Verified to be non-commercial

Historical Generators:

Date form received by agency: 11/20/2000
Facility name: TERRY ENTERPRISES INC
Classification: Small Quantity Generator

Hazardous Waste Summary:

Waste code: D001
Waste name: IGNITABLE HAZARDOUS WASTES ARE THOSE WASTES WHICH HAVE A FLASHPOINT OF LESS THAN 140 DEGREES FAHRENHEIT AS DETERMINED BY A PENSKY-MARTENS CLOSED CUP FLASH POINT TESTER. ANOTHER METHOD OF DETERMINING THE FLASH POINT OF A WASTE IS TO REVIEW THE MATERIAL SAFETY DATA SHEET, WHICH CAN BE OBTAINED FROM THE MANUFACTURER OR DISTRIBUTOR OF THE MATERIAL. LACQUER THINNER IS AN EXAMPLE OF A COMMONLY USED SOLVENT WHICH WOULD BE CONSIDERED AS IGNITABLE HAZARDOUS WASTE.

Waste code: D002
Waste name: A WASTE WHICH HAS A PH OF LESS THAN 2 OR GREATER THAN 12.5 IS CONSIDERED TO BE A CORROSIVE HAZARDOUS WASTE. SODIUM HYDROXIDE, A CAUSTIC SOLUTION WITH A HIGH PH, IS OFTEN USED BY INDUSTRIES TO CLEAN OR DEGREASE PARTS. HYDROCHLORIC ACID, A SOLUTION WITH A LOW PH, IS USED BY MANY INDUSTRIES TO CLEAN METAL PARTS PRIOR TO PAINTING. WHEN THESE CAUSTIC OR ACID SOLUTIONS BECOME CONTAMINATED AND MUST BE DISPOSED, THE WASTE WOULD BE A CORROSIVE HAZARDOUS WASTE.

Waste code: F005
Waste name: THE FOLLOWING SPENT NON-HALOGENATED SOLVENTS: TOLUENE, METHYL ETHYL KETONE, CARBON DISULFIDE, ISOBUTANOL, PYRIDINE, BENZENE, 2-ETHOXYETHANOL, AND 2-NITROPROPANE; ALL SPENT SOLVENT MIXTURES/BLENDS CONTAINING, BEFORE USE, A TOTAL OF TEN PERCENT OR MORE (BY VOLUME) OF ONE OR MORE OF THE ABOVE NON-HALOGENATED SOLVENTS OR THOSE SOLVENTS LISTED IN F001, F002, OR F004; AND STILL BOTTOMS FROM THE RECOVERY OF THESE SPENT SOLVENTS AND SPENT SOLVENT MIXTURES.

Violation Status: No violations found

FINDS:

Registry ID: 110005720755

MAP FINDINGS
FOCUS MAP 9

Map ID	Site	Database(s)	EPA ID Number
--------	------	-------------	---------------

TERRY ENTERPRISES INC (Continued)

1004688342

Environmental Interest/Information System

RCRAInfo is a national information system that supports the Resource Conservation and Recovery Act (RCRA) program through the tracking of events and activities related to facilities that generate, transport, and treat, store, or dispose of hazardous waste. RCRAInfo allows RCRA program staff to track the notification, permit, compliance, and corrective action activities required under RCRA.

66

**1035 DONNALLY AVE PARTNERSHIP
1035 DONNALLY AVE
ATLANTA, GA 30342**

**UST U001489121
N/A**

UST:

Facility:

Facility Id: 7060001
Facility Status: Closed
Facility Type: Commercial
Contact Id: 3207
Owner Name: 1035 DONNALLY AVE PARTNERSHIP
Owner Address: 1035 DONNELLY AVE
Owner City: ATLANTA
Owner State: GA
Owner Zip: 30342
Owner City,St,Zip: ATLANTA, GA 30342
Owner Telephone: 404-948-9386
District: PIRT 3

Tank ID: 1
Status Date: 3/11/1993
Status: Removed From Ground
Product1: Diesel
Material: Not Marked/Unknown
Capacity: 8000
Pipe Material: Not Marked
Pipe Type: Not Marked
Overfill Protection: Not reported
Overfill Installed: Not reported
Tank Exempt From Spill: Not reported
Spill Date: Not reported

FOCUS MAP 9 ORPHAN SUMMARY

City	EDR ID	Site Name	Site Address	Zip	Database(s)
ATLANTA	S107665862	BROCK CONSTRUCTION COMPANY, INC.	&		SWF/LF
ATLANTA	S108895495	BROCK CONSTRUCTION COMPANY, INC.	&		SWF/LF
ATLANTA	1006778916		1193RD LEE ST & AVON ST	30310	FINDS, LUST
ATLANTA	S104001238	ATLANTA SEWER DEPT	1657TH ADAMS & 3506 LANDRUM		SPILLS
ATLANTA	S104884954	CITY OF ATLANTA	16TH ST NW AT CLAGIN ST		SPILLS
ATLANTA	S102918574	ATLANTA SEWER DEPT	I 20 & FULTON INDUSTRIAL NEAR GA POWE		SPILLS
ATLANTA	S104885217	CITY OF ATLANTA	I 20 & FULTON INDUSTRIAL BLVD AT ATT		SPILLS
ATLANTA	S102601219	ATLANTA SEWER DEPT	2420TH HARVELL DRIVE NEAR HAMI & HOLMES		SPILLS
ATLANTA	S109571868	BFI-HICKORY RIDGE (MSWL)	I 285 & MORELAND AVE		SWF/LF
ATLANTA	S103538391	ATLANTA SEWER DEPT	350TH CHAPEL RD & CONWAY		SPILLS
ATLANTA	S104885219	CITY OF ATLANTA	I 75 BOUND S		SPILLS
ATLANTA	S104000891	ATLANTA SEWER DEPT	I 75 SOUTHBOUNDATCLEVELAND AVE		SPILLS
ATLANTA	S104888730	CITY OF ATLANTA	I 75 SB & CLEVELAND AVE		SPILLS
ATLANTA	S104885220	CITY OF ATLANTA	I 75 & 85 SOUTHBOUND AT HWY 166 RAMP		SPILLS
ATLANTA	S103538283	ATLANTA SEWER DEPT	I 75 NBCLEVELAND AVENUE		SPILLS
ATLANTA	S104885175	CITY OF ATLANTA	927TH COLLIER RD & UNDERWOOD PARK		SPILLS
ATLANTA	S104885177	CITY OF ATLANTA	937TH & 950 CONLEY RD SE		SPILLS
ATLANTA	S104885101	CITY OF ATLANTA	3761 ACKING RD		SPILLS
ATLANTA	S107666128	DEKALB PEACHTREE AIRPORT INERT LF	ADJACENT TO THE DEKALB PEACHTR		SWF/LF
ATLANTA	S101527028	ATLANTA AIRPORT AUTHORITY	AIRPORT		SPILLS
ATLANTA	S104885184	CITY OF ATLANTA	ALMA RD & PEACHTREE CREEK		SPILLS
ATLANTA	S101898000	ATLANTA SEWER DEPT	2177 ALMOND RD NE		SPILLS
ATLANTA	S102918477	ATLANTA SEWER DEPT	369 ALTON LN		SPILLS
ATLANTA	S102272744	CITY OF ATLANTA	2381 AMMAND DR		SPILLS
ATLANTA	S104001244	ATLANTA SEWER DEPT.	ANDERSON AVE		SPILLS
ATLANTA	S104888961	CITY OF ATLANTA	3085 W ANDREW DR		SPILLS
ATLANTA	S104885501	CITY OF ATLANTA	3085 W ANDREW DR		SPILLS
ATLANTA	S104885055	CITY OF ATLANTA	3080 ANDREW DR NW		SPILLS
ATLANTA	S104874219	ATLANTA SEWER DEPT	3106 ANDREW DR		SPILLS
ATLANTA	S104885533	CITY OF ATLANTA	77 E ANDREW DR NW		SPILLS
ATLANTA	S104888858	CITY OF ATLANTA	W ANDREWS & AUSTEL WAY		SPILLS
ATLANTA	S104885557	CITY OF ATLANTA	W ANDREWS & AUSTEL WAY		SPILLS
ATLANTA	S102230680	ATLANTA SEWER DEPT	1862 ANGIE COURT RD SW		SPILLS
ATLANTA	S107031914	ANSLEY NORTH BELTLINE PROPERTY	ANSLEY NORTH TRACT		BROWNFIELDS
ATLANTA	S107031915	ANSLEY SOUTH BELTLINE PROPERTY	ANSLEY SOUTH TRACT PIEDMONT RD		BROWNFIELDS
ATLANTA	S104885134	CITY OF ATLANTA	4705 APATCHEE TRL SW		SPILLS
ATLANTA	S104885521	CITY OF ATLANTA	4705 APATCHEE TRL SW		SPILLS
ATLANTA	S104252557	ATLANTA SEWER DEPT	2140 ARCADIA CIR NW		SPILLS
ATLANTA	S104884968	CITY OF ATLANTA	19 ARLINGTON DRNW		SPILLS
ATLANTA	S104885008	CITY OF ATLANTA	2381 ARMOND RD		SPILLS
ATLANTA	S104885009	CITY OF ATLANTA	2381 ARMOUR RD NE		SPILLS
ATLANTA	S102328708	CITY OF ATLANTA WATER & SEWER	2408 ARRVAL DR		SPILLS
ATLANTA	S101897892	ATLANTA SEWER DEPT	972 ASHBURN		SPILLS

FOCUS MAP 9 ORPHAN SUMMARY

City	EDR ID	Site Name	Site Address	Zip	Database(s)
ATLANTA	S104001277	ATLANTA SEWER DEPT	ASTRO AVE		SPILLS
ATLANTA	S103539908	ATLANTA SEWER DEPT	1300 NW AT ELBERT ST		SPILLS
ATLANTA	S104885186	CITY OF ATLANTA	ATLANTA RD & RIVER		SPILLS
ATLANTA	S104885541	CITY OF ATLANTA	ATLANTA HARTSFIELD CENTRALIZE		SPILLS
ATLANTA	2008427133	ATLANTA HARTSFIELD JACKSON AIR	ATLANTA HARTSFIELD JACKSON AIR		HMIRS
ATLANTA	2008429591	ATLANTA HARTSFIELD JACKSON AIR	ATLANTA HARTSFIELD JACKSON AIR		HMIRS
ATLANTA	2009918238	ATLANTA HARTSFIELD-JACKSON	ATLANTA HARTSFIELD JACKSON		ERNS
ATLANTA	S107665728	ATLANTA DIRT AND LANDFILL, INC. LA	ATLANTA AIRPORT CLARK HOWELL HWY & LAKE MIRROR RO		SWF/LF
ATLANTA	S104888953	CITY OF ATLANTA	ATLANTA HARTSFIELD CENTRALIZE		SPILLS
ATLANTA	S104885185	CITY OF ATLANTA	ATLANTA RD & RM CLAYTON		SPILLS
ATLANTA	S104885511	CITY OF ATLANTA	369 ATTINGTON		SPILLS
ATLANTA	S104888768	CITY OF ATLANTA	369 ATTINGTON		SPILLS
ATLANTA	S106780235	NORTH AVENUE BELTLINE PROPERTY	N AVE TRACT		BROWNFIELDS
ATLANTA	S102918171	ATLANTA W & S	1145 N AVE		SPILLS
ATLANTA	S102601812	ATLANTA W & S	NORTH AVE		SPILLS
ATLANTA	1006787445		1775 AVIATION BLVD		FINDS, LUST, SPILLS
ATLANTA	A100330904	CHEMWELD, INC. (CLOSED)	804 AVON AVE SW	30310	AST
ATLANTA	S103539754	ATLANTA SEWER DEPT	AZELLIA DR		SPILLS
ATLANTA	S101644747	ATLANTA CITY SEWER	1913 BADER ST SE		SPILLS
ATLANTA	S102918727	CITY OF ATLANTA W&S	4215 BAKER RD SW		SPILLS
ATLANTA	S104885266	CITY OF ATLANTA SEWER DEPT	BANKHEAD HWY & COMMADOR DR INTERSECTION NEAR		SPILLS
ATLANTA	S104885187	CITY OF ATLANTA	BARCLAY & BERKSHIRE		SPILLS
ATLANTA	S104885188	CITY OF ATLANTA	BARCLAY ST & SUSSEX ST		SPILLS
ATLANTA	S104548757	ATLANTA SEWER DEPT	BARGE RD		SPILLS
ATLANTA	S104548503	ATLANTA SEWER DEPT	BARGE RD & GREENBRIER PKY		SPILLS
ATLANTA	S104548650	ATLANTA SEWER DEPT	BARRINGTON PL & ROTTEN PL		SPILLS
ATLANTA	S104885542	CITY OF ATLANTA	BEACH VALLEY RD & JOHNSON RD		SPILLS
ATLANTA	S104548615	ATLANTA SEWER DEPT	1537 BEACH VALLEY RD		SPILLS
ATLANTA	S104885458	CITY OF ATLANTA	1314 BEACH VALLEY RD		SPILLS
ATLANTA	S104888762	CITY OF ATLANTA	BEACH VALLEY RD & JOHNSON RD		SPILLS
ATLANTA	S104884740	ATLANTA SEWER DEPT	BEACHER & S GORDON ST		SPILLS
ATLANTA	S104888748	CITY OF ATLANTA	E BEACHWOOD DR SE		SPILLS
ATLANTA	S104000877	ATLANTA SEWER DEPT	1225 E BEACHWOOD DR		SPILLS
ATLANTA	S104885546	CITY OF ATLANTA	E BEACHWOOD DR SE		SPILLS
ATLANTA	S104874013	ATLANTA SEWER DEPT.	BEAVER BROOK PARK		SPILLS
ATLANTA	S104885189	CITY OF ATLANTA	BECKER RD		SPILLS
ATLANTA	S102601319	ATLANTA SEWER DEPT	1346 BEECH VALLEY ROAD OFF JOHNSON RD NE		SPILLS
ATLANTA	S104884725	ATLANTA SEWER DEPT	1346 BEECH VALLEY ROAD OFF JOHNSON RD NE		SPILLS
ATLANTA	S101527834	ATLANTA WATER/SEWER	BEHIND BENGIMAN EAST MAYS HIGH SCH		SPILLS
ATLANTA	S104000786	ATLANTA SEWER DEPT	BEHIND & ACROSS FROM CALLERS PROPERTY		SPILLS
ATLANTA	S104874410	ATLANTA SEWER DEPT	826 BELL FAST		SPILLS
ATLANTA	S104885460	CITY OF ATLANTA	1377 BELLVIEW RD NE		SPILLS
ATLANTA	S104888970	CITY OF ATLANTA	1377 BELLVIEW RD NE		SPILLS
ATLANTA	S102918075	ATLANTA SEWER DEPT	BENGANEM MAYES DR INTERSECTION RD		SPILLS
ATLANTA	S107666831	JOHN WIELAND HOMES, INC.	BERKELEY LAKE S & DLOT 1A		SWF/LF
ATLANTA	S107666832	JOHN WIELAND HOMES, INC.	BERKELEY LAKE S & DLOT 2A		SWF/LF
ATLANTA	S104885020	CITY OF ATLANTA	2517 BESTUR RD		SPILLS

FOCUS MAP 9 ORPHAN SUMMARY

City	EDR ID	Site Name	Site Address	Zip	Database(s)
ATLANTA	S104884721	ATLANTA SEWER	BETWEEN 64 & 68 EDWIN PLACE OFF OF BA NW		SPILLS
ATLANTA	S104885192	CITY OF ATLANTA	BETWEEN DAWN VIEW LN & NAWENCH RD		SPILLS
ATLANTA	S105174705	HUFFINE PROPERTIES	BETWEEN MURPHY AVE & LOWNES ST	30310	GA NON-HSI
ATLANTA	S104888719	CITY OF ATLANTA	120 BISBAYNE DR NW		SPILLS
ATLANTA	S104884977	CITY OF ATLANTA	2000 BLOCK OF CHESHIRE BLVD		SPILLS
ATLANTA	S104874430	SUSPECT: ATLANTA SEWER DEPT	3100 BLOCK OF ST		SPILLS
ATLANTA	S104874301	ATLANTA SEWER DEPT	BOEING CIR SW		SPILLS
ATLANTA	S102601325	ATLANTA SEWER DEPT	BOEN AVE & HARTRICK RD		SPILLS
ATLANTA	S104884741	ATLANTA SEWER DEPT	BOEN AVE & HARTRICK RD		SPILLS
ATLANTA	S104885196	CITY OF ATLANTA	BOLTON RD		SPILLS
ATLANTA	S104885078	CITY OF ATLANTA	3406 BOLTON RD SW		SPILLS
ATLANTA	S104885195	CITY OF ATLANTA	BOLTON RD		SPILLS
ATLANTA	S104885193	CITY OF ATLANTA	BOLTON RD & I 285 LIFTSTATION		SPILLS
ATLANTA	S104885194	CITY OF ATLANTA	BOLTON RD		SPILLS
ATLANTA	S102602511	CITY OF ATLANTA WATER & SEWER	1600 BOULDER PARK RD		SPILLS
ATLANTA	S102918565	ATLANTA SEWER DEPT	BOULEVARD RD		SPILLS
ATLANTA	S104885543	CITY OF ATLANTA	BOWEN CIR NW & CNX		SPILLS
ATLANTA	S104885197	CITY OF ATLANTA	BOWEN ST & CHATTAHOOCHEE RIVER NW		SPILLS
ATLANTA	S104888951	CITY OF ATLANTA	BOWEN CIR NW & CNX		SPILLS
ATLANTA	S103539621	ATLANTA SEWER DEPT.	1719 BREWO BLVD		SPILLS
ATLANTA	S104874006	ATLANTA SEWER DEPT.	282 BROADLAND DR		SPILLS
ATLANTA	S104885140	CITY OF ATLANTA	53 W BROKLANE DR		SPILLS
ATLANTA	S102602689	ATLANTA W & S	2132 BROOKVIEW RD		SPILLS
ATLANTA	S102329139	ATLANTA CITY SEWER	BUCKHEAD LOOP & N STRATFORD RD		SPILLS
ATLANTA	S104885199	CITY OF ATLANTA	BURNS STREET AT MERCER ST		SPILLS
ATLANTA	S104885200	CITY OF ATLANTA	BURNS STREET AT MERCER ST		SPILLS
ATLANTA	S104885158	CITY OF ATLANTA	743 BURNS ST SE		SPILLS
ATLANTA	S102602252	ATLANTA GAS LIGHT COMPANY	9334 CAMILLA ST SW		SPILLS
ATLANTA	S103539776	ATLANTA SEWER DEPT	CAMP CREEK		SPILLS
ATLANTA	S102329110	CITY OF ATLANTA SEWER	1829 CAMPBELLTON RD SW	30311	SPILLS
ATLANTA	S104884964	CITY OF ATLANTA	1829 CAMPLETON RD		SPILLS
ATLANTA	S104874323	ATLANTA SEWER	962 CAMPTON RD		SPILLS
ATLANTA	S101527950	ATLANTA SEWER AND WATER	CANOY RD		SPILLS
ATLANTA	S104885018	CITY OF ATLANTA	2500 CANTON ST NW		SPILLS
ATLANTA	S102272993	CITY OF ATLANTA	614 CAROL RUNWAY SW		SPILLS
ATLANTA	S107150835	ATLANTA - CASCADE ROAD LANDFILL	CASCADE RD		GA NON-HSI
ATLANTA	S109505406	CLOVER CLEANERS INC	590 CASCADE RD SW	30310	DRYCLEANERS
ATLANTA	S109505906	MC DOWELL CLEANERS	1063 CASCADE RD SW	30311	DRYCLEANERS
ATLANTA	A100331059	GORDONS CASCADE FOOD MART	3450 CASCADE RD	30311	AST
ATLANTA	S109505712	HAPPY COIN LAUNDRY	677 CASCADE RD SW	30310	DRYCLEANERS
ATLANTA	S104884735	ATLANTA SEWER DEPT	4563 CENTRAL POST RD		SPILLS
ATLANTA	S102601484	ATLANTA SEWER DEPT	4563 CENTRAL POST RD		SPILLS
ATLANTA	S104884990	CITY OF ATLANTA	215 CHARLES DR SW		SPILLS
ATLANTA	S107666834	JOHN WIELAND HOMES, INC.	CHATTAHOOCHEE RUN S & D LOT 172		SWF/LF
ATLANTA	S107666835	JOHN WIELAND HOMES, INC.	CHATTAHOOCHEE RUN S & DLOT 174C		SWF/LF
ATLANTA	S107666836	JOHN WIELAND HOMES, INC.	CHATTAHOOCHEE RUN S & DLOT 89E		SWF/LF
ATLANTA	S107666837	JOHN WIELAND HOMES, INC.	CHATTAHOOCHEE RUN S & DLOT 86E		SWF/LF

FOCUS MAP 9 ORPHAN SUMMARY

City	EDR ID	Site Name	Site Address	Zip	Database(s)
ATLANTA	S104884742	ATLANTA SEWER DEPT	CHATTAHOOCHEE AVE		SPILLS
ATLANTA	S102601247	ATLANTA SEWER DEPT	CHATTAHOOCHEE AVE		SPILLS
ATLANTA	S104001264	ATLANTA SEWER DEPT.	350 CHEMFIELD CT		SPILLS
ATLANTA	S102444343	ATLANTA WATER AND SEWEGE	CHESHIRE BRIDGE ROAD AT I 85TH & PIEDMONT		SPILLS
ATLANTA	S104885544	CITY OF ATLANTA	CHESHIRE BRIDGE & FAULKNER RD		SPILLS
ATLANTA	S104888960	CITY OF ATLANTA	2225 CHESTERBRIDGE RD		SPILLS
ATLANTA	S104884728	ATLANTA SEWER DEPT	2165 CHESTERBRIDGE RD NW		SPILLS
ATLANTA	S104885203	CITY OF ATLANTA	CHESTERBRIDGE RD AT LENOX RD		SPILLS
ATLANTA	S102601698	ATLANTA SEWER DEPT	2165 CHESTERBRIDGE RD NW		SPILLS
ATLANTA	S104885483	CITY OF ATLANTA	2225 CHESTERBRIDGE RD		SPILLS
ATLANTA	S102272984	CITY OF ATLANTA	2231 CLARICE DR		SPILLS
ATLANTA	S109822692	CITY OF ATLANTA WEST AREA-CS0	W CLEAR CREEK PROCTOR		NPDES
ATLANTA	S104000806	ATLANTA SEWER DEPT	CLEAR CREEK CSO TREATMENT PLAN		SPILLS
ATLANTA	S104885204	CITY OF ATLANTA	CLEAR CREEK POTW		SPILLS
ATLANTA	S104884914	CITY OF ATLANTA	11170 E CLUB LN NE		SPILLS
ATLANTA	S104885209	CITY OF ATLANTA	E CLUB LN & DAVIDSON AVE		SPILLS
ATLANTA	S101531178	ATLANTA BONDED WAREHOUSE	2500 COBB SATELLITE BLVD		SPILLS
ATLANTA	S102918732	CITY OF ATLANTA W&S	COLLIER & BELTON RD		SPILLS
ATLANTA	S103538568	ATLANTA SEWER DEPT	3691 COLLIER RD		SPILLS
ATLANTA	S102329030	ATLANTA CITY SEWER & WATER	2112 COLLIER DR		SPILLS
ATLANTA	S101705480	ATLANTA SEWER DEPT	COLONIAL HOME CIR NE		SPILLS
ATLANTA	S102272969	CITY OF ATLANTA	240 COLONIAL HOUSE DR NE		SPILLS
ATLANTA	S104884980	CITY OF ATLANTA	201 COLONIAL HOMES CIR		SPILLS
ATLANTA	S104885052	CITY OF ATLANTA	3000 CONTINENTAL CONLEY PKY		SPILLS
ATLANTA	2008890408	SOUTHWEST CORNER OF ATLANTA	SW CORNER OF ATLANTA		ERNS
ATLANTA	S102444327	ATLANTA METAL	NE CORNER OF BLVD & DECALB ST		SPILLS
ATLANTA	1012209874	FULTON INDUSTRIAL TANK ROLLOVER	CORNER OF BANKHEAD HWY & FULTON		CERCLIS
ATLANTA	S107665730	ATLANTA SAND & SUPPLY CO., CRAWFOR	CRAWFORD COUNTY		SWF/LF
ATLANTA	S104885205	CITY OF ATLANTA	CROMER ST		SPILLS
ATLANTA	S104885111	CITY OF ATLANTA	3850 CROSBY RD NE		SPILLS
ATLANTA	S104252624	ATLANTA SEWER DEPT	320 CUSHMAN CIR		SPILLS
ATLANTA	S104885207	CITY OF ATLANTA	CUSTER AVE & BENTON RD		SPILLS
ATLANTA	S104885545	CITY OF ATLANTA	CUSTER AVE & BENTON RD		SPILLS
ATLANTA	S104885208	CITY OF ATLANTA	DARRAH CT SW		SPILLS
ATLANTA	S102918227	ATLANTA SEWER DEPT	2900 DARRIA CIR		SPILLS
ATLANTA	S102601227	ATLANTA SEWER DEPT	3241 DELMORE LN		SPILLS
ATLANTA	S104874063	ATLANTA SEWER DEPT.	DELOW		SPILLS
ATLANTA	S102328703	ATLANTA CITY WATER & SEWER	DEMOREST AVE NE		SPILLS
ATLANTA	S103539810	ATLANTA SEWER DEPT	33 DEMOREST ST		SPILLS
ATLANTA	S101644766	ATLANTA SEWER	28912 DIANE DR		SPILLS
ATLANTA	S104548762	ATLANTA SEWER DEPT	DIXIE STREET AT MEMORIAL DR		SPILLS
ATLANTA	S104548482	ATLANTA SEWER DEPT	DOLES ST & BIGSBY AVE		SPILLS
ATLANTA	S102230610	ATLANTA W&S	DOLLAR MILL RD		SPILLS
ATLANTA	S104885141	CITY OF ATLANTA	536 DOLLY MILL RD		SPILLS
ATLANTA	S101897905	ATLANTA SEWER DEPT	536 DOLLY MILL		SPILLS
ATLANTA	S102601344	ATLANTA SEWER DEPT	DONALDSON DRIVE PERIMETER OF B PARK		SPILLS
ATLANTA	S104884743	ATLANTA SEWER DEPT	DONALDSON DR		SPILLS

FOCUS MAP 9 ORPHAN SUMMARY

City	EDR ID	Site Name	Site Address	Zip	Database(s)
ATLANTA	S104874027	ATLANTA SEWER DEPT.	DONZI LN & CUSTER AVE		SPILLS
ATLANTA	S104884933	CITY OF ATLANTA	1387 WEST DR SW		SPILLS
ATLANTA	S104885538	CITY OF ATLANTA	955 DREWERY ST		SPILLS
ATLANTA	S104888831	CITY OF ATLANTA	939 DREWERY ST		SPILLS
ATLANTA	S104888833	CITY OF ATLANTA	955 DREWERY ST		SPILLS
ATLANTA	S104885536	CITY OF ATLANTA	939 DREWERY ST		SPILLS
ATLANTA	S107666840	JOHN WIELAND HOMES, INC.	EDGEWATER S & D 450 SILVERTHORNE POINT LOT		SWF/LF
ATLANTA	S107666839	JOHN WIELAND HOMES, INC.	EDGEWATER S & D 385 SILVERTHORNE POINT LOT		SWF/LF
ATLANTA	S104884762	ATLANTA W&S	ENGLEWOOD AVE		SPILLS
ATLANTA	S103538998	CITY OF ATLANTA W&S	ERWIN ST		SPILLS
ATLANTA	S102273026	CITY OF ATLANTA	E ESSEX RD		SPILLS
ATLANTA	S102601067	ATLANTA SEWER DEPT	FAIRBURN & DOLLY MILL ROADS OFF BOULDER PKY		SPILLS
ATLANTA	S104884744	ATLANTA SEWER DEPT	FAIRBURN & DOLLY MILL ROADS		SPILLS
ATLANTA	S104885547	CITY OF ATLANTA	FAIRMONT AVE & GLENDON ST		SPILLS
ATLANTA	S104874399	ATLANTA SEWER DEPT	FAIRMONT AVE AT CULPEPPER ST		SPILLS
ATLANTA	S104548167	ATLANTA SEWER DEPT.	FAIRMONT ST		SPILLS
ATLANTA	S104888781	CITY OF ATLANTA	FAIRMONT AVE & GLENDON ST		SPILLS
ATLANTA	S102602104	CITY OF ATLANTA PUBLIC WORKS DEPT	2203 FALKNER RD		SPILLS
ATLANTA	S104000783	ATLANTA SEWER DEPT	480 FAR RD NE		SPILLS
ATLANTA	S102601251	ATLANTA SEWER DEPT	FENSTON ST & CUSTARD AVENUE BEHIDE BENTINE		SPILLS
ATLANTA	S104884745	ATLANTA SEWER DEPT	FENSTON ST & CUSTARD AVE		SPILLS
ATLANTA	S104885496	CITY OF ATLANTA	2575 FOREST HILL DR		SPILLS
ATLANTA	S104548158	ATLANTA SEWER DEPT.	3715 FOREST PARK RD		SPILLS
ATLANTA	S104874319	ATLANTA SEWER DEPT	2808 FOUNTAIN BLEU		SPILLS
ATLANTA	S104885083	CITY OF ATLANTA	3474 FOXBORO RD		SPILLS
ATLANTA	S102273001	CITY OF ATLANTA	FULTON IND BLVD & CHARLIE BROWN		SPILLS
ATLANTA	S102272743	CITY OF ATLANTA	SOUTH FULTON		SPILLS
ATLANTA	S104873983	ATLANTA SEWER DEPT.	FULTON INDUSTRIAL BLVD & COMMERCE CIR		SPILLS
ATLANTA	S104888934	CITY OF ATLANTA	FULTON IND BLVD & SERVICE DR		SPILLS
ATLANTA	S104885548	CITY OF ATLANTA	FULTON IND BLVD & SERVICE DR		SPILLS
ATLANTA	S104888779	CITY OF ATLANTA	S GA 400 & 2 MILE FROM LENOX RD		SPILLS
ATLANTA	S104888778	CITY OF ATLANTA	NE GA 400		SPILLS
ATLANTA	S104885549	CITY OF ATLANTA	NE GA 400		SPILLS
ATLANTA	S104885550	CITY OF ATLANTA	S GA 400 & 2 MILE FROM LENOX RD		SPILLS
ATLANTA	S102272985	CITY OF ATLANTA	3292 GLEN VALLEY RD		SPILLS
ATLANTA	S107666324	GOODWILL INDUSTRIES OF ATLANTA-GLEN	GLENWOOD AVE		SWF/LF
ATLANTA	S104252611	ATLANTA SEWER DEPT	1338 GOLF ST		SPILLS
ATLANTA	S104548549	ATLANTA SEWER DEPT.	S GORDON & W MEADE AVE		SPILLS
ATLANTA	S104885071	CITY OF ATLANTA	3298 GRANITE VALLEY		SPILLS
ATLANTA	S102601346	ATLANTA SEWER DEPT	3298 GREAT VALLEY RD SW		SPILLS
ATLANTA	S104884733	ATLANTA SEWER DEPT	3298 GREAT VALLEY RD SW		SPILLS
ATLANTA	S104888732	CITY OF ATLANTA	HABERSHAL DR		SPILLS
ATLANTA	S104884983	CITY OF ATLANTA	2076 HAIRVIEW RD SW		SPILLS
ATLANTA	S104888973	CITY OF ATLANTA	447 HALSEY AVE NW		SPILLS
ATLANTA	S104885520	CITY OF ATLANTA	447 HALSEY AVE NW		SPILLS
ATLANTA	S104252686	ATLANTA SEWER DEPT.	2789 HAMMERSHAM RD NE		SPILLS
ATLANTA	S104885213	CITY OF ATLANTA	HARPER STREET NW AT UNDERWOOD PARK		SPILLS

FOCUS MAP 9 ORPHAN SUMMARY

City	EDR ID	Site Name	Site Address	Zip	Database(s)
ATLANTA	2008442603	HARTSFIELD JACKSON ATLANTA	HARTSFIELD JACKSON ATLANTA		HMIRS
ATLANTA	S102602177	ATLANTA CITY SEWER DEPARTMENT	1768 HELENE DR NW		SPILLS
ATLANTA	S107668158	DISTRIBUTION SERVICES OF ATLANTA	41 HENRY FORD II AVE		GA NON-HSI
ATLANTA	S104885214	CITY OF ATLANTA	HERRINGTON PL		SPILLS
ATLANTA	S104885551	CITY OF ATLANTA	HERRINGTON PL		SPILLS
ATLANTA	S104885478	CITY OF ATLANTA	2094 HIGH VIEW RD		SPILLS
ATLANTA	S104885046	CITY OF ATLANTA	2906 N HILL DR NE		SPILLS
ATLANTA	S104884732	ATLANTA SEWER DEPT	2906 N HILL DR NE		SPILLS
ATLANTA	S104001641	ATLANTA SEWER DEPT	2906 N HILL DR NE		SPILLS
ATLANTA	S104885498	CITY OF ATLANTA	2906 N HILL DR NE		SPILLS
ATLANTA	S104885526	CITY OF ATLANTA	541 HOLLEY DALE CT		SPILLS
ATLANTA	S104885215	CITY OF ATLANTA	HOLLYWOOD & BROCK AVE		SPILLS
ATLANTA	S109942086	DEKALB CO-ADVANTRA INC. BIOMEDICAL	5367 W HOSPITAL AVE		SWF/LF
ATLANTA	S102272990	CITY OF ATLANTA	2 HOUSES NORTH OF COLOGNE DR		SPILLS
ATLANTA	S102601099	ATLANTA SEWER DEPT	S HOWARD ST OF GLENWOOD COVE SE & AVENUE		SPILLS
ATLANTA	S104884748	ATLANTA SEWER DEPT	S HOWARD ST		SPILLS
ATLANTA	S104884704	ATLANTA	HOWELL MILL & COLIER		SPILLS
ATLANTA	S104885216	CITY OF ATLANTA	HOWELL RD NW		SPILLS
ATLANTA	S104874280	ATLANTA SEWER DEPT	HOWELL MILL RD		SPILLS
ATLANTA	S104885122	CITY OF ATLANTA	400 GA HWY		SPILLS
ATLANTA	S104885518	CITY OF ATLANTA	400 GA HWY		SPILLS
ATLANTA	S104885230	CITY OF ATLANTA	HYDE PARK CT		SPILLS
ATLANTA	S104874113	ATLANTA SEWER DEPT.	HYDE MANOR DR		SPILLS
ATLANTA	S104885552	CITY OF ATLANTA	HYDE PARK CT		SPILLS
ATLANTA	1010004773	GREATER ATLANTA CHRISTIAN SCHOOL	1575 INDIAN TRAIL RD		FTTS
ATLANTA	S101526777	ATLANTA CHEMICAL CORP.	3400 INDUSTRIAL BOULEVARD OFF BANKH HWY		SPILLS
ATLANTA	S104885508	CITY OF ATLANTA	360 INGLE WOOD AVE		SPILLS
ATLANTA	S104885091	CITY OF ATLANTA	360 INGLE WOOD AVE		SPILLS
ATLANTA	S104888757	CITY OF ATLANTA	360 INGLEWOOD DR		SPILLS
ATLANTA	S104885221	CITY OF ATLANTA	INTERNATIONAL VILLAGE APTS AT DR		SPILLS
ATLANTA	S109822590	ATLANTA EAST AREA-CSO	INTRENCHMENT CUSTER MCDANIEL		NPDES
ATLANTA	S104874459	ATLANTA SEWER DEPT	ISV AT CLEVELAND AVE		SPILLS
ATLANTA	S104885113	CITY OF ATLANTA	3884 IVEY RD		SPILLS
ATLANTA	S109495520	ATLANTA OVERLOOK AND HOUSTON SQUARE	180 JACKSON SAINT JOHN WESLEY DOBB AVE		BROWNFIELDS
ATLANTA	S104885223	CITY OF ATLANTA	JAMES JACKSON PRKWY AT NORTHWE DR		SPILLS
ATLANTA	S102918625	ATLANTA SEWER DEPT	JAMES A WHITE PARK		SPILLS
ATLANTA	A100331010	CLARK ATLANTA UNIVERSITY	223 JAMES P BRAWLEY DR		AST
ATLANTA	S104874460	ATLANTA SEWER DEPT	JAMES JACKSON		SPILLS
ATLANTA	S104884763	ATLANTA W&S	JAMES JACKSON PARKWAY AT BUTLE RD		SPILLS
ATLANTA	S101644447	ATLANTA CITY SEWER	JAMES JACKSON PKWY BETWEEN DR NW & ANN PAY		SPILLS
ATLANTA	S102328701	ATLANTA CITY WATER & SEWAGE	JOHN A WHITE CITY PARK		SPILLS
ATLANTA	S104885224	CITY OF ATLANTA	JOHSON RD		SPILLS
ATLANTA	S104885069	CITY OF ATLANTA	3258 KALOMARISK ST SE		SPILLS
ATLANTA	S104885505	CITY OF ATLANTA	3258 KALOMARISK ST SE		SPILLS
ATLANTA	S102272736	CITY OF ATLANTA	4115 KANOLA SW		SPILLS
ATLANTA	S103538386	ATLANTA SEWER DEPARTMENT	300 KATE ST NW		SPILLS
ATLANTA	S104884938	CITY OF ATLANTA	1434 KENNELWORTH SW		SPILLS

FOCUS MAP 9 ORPHAN SUMMARY

City	EDR ID	Site Name	Site Address	Zip	Database(s)
ATLANTA	S102230538	ATLANTA SEWER DEPT	1434 KENWORTH DR		SPILLS
ATLANTA	S102601466	CITY OF ATLANTA P.W.	KNOX ST		SPILLS
ATLANTA	S102329120	ATLANTA CITY SEWER	732 KNOX ST		SPILLS
ATLANTA	S104885254	CITY OF ATLANTA P.W.	KNOX ST		SPILLS
ATLANTA	1009218876	VIRGINIA CAROLINA CHEMICAL (VCC)-ATLANTA	1631 LAFRANCE ST		CERCLIS
ATLANTA	S104874034	ATLANTA SEWER DEPT.	LAKEWOOD AVE AND MACON DR		SPILLS
ATLANTA	S104885225	CITY OF ATLANTA	25 LANDRUM APTS BLDG		SPILLS
ATLANTA	S104885165	CITY OF ATLANTA	820 LARS MAR DR		SPILLS
ATLANTA	S104252689	ATLANTA SEWER DEPT	LAVENDER DR		SPILLS
ATLANTA	S103539793	ATLANTA SEWER DEPT	2375 LEELAY LN		SPILLS
ATLANTA	S104885227	CITY OF ATLANTA	LEENA ST & ALLEY STREET - AT WASHINGTON PARK		SPILLS
ATLANTA	S103539188	ATLANTA SEWER DEPT	2375 LEIA LN		SPILLS
ATLANTA	S104885489	CITY OF ATLANTA	2413 LELIA LN		SPILLS
ATLANTA	S104888918	CITY OF ATLANTA	2413 LELIA LN		SPILLS
ATLANTA	S104885459	CITY OF ATLANTA	1325 LENNOX CIR		SPILLS
ATLANTA	S104001297	ATLANTA SEWER DEPT	3200 LENNOX RD		SPILLS
ATLANTA	S104888975	CITY OF ATLANTA	1325 LENNOX CIR		SPILLS
ATLANTA	S101531020	ATLANTA WATER & SEWAGE	LENOX RD		SPILLS
ATLANTA	S104885228	CITY OF ATLANTA	LENOX RD AT LENOX RD		SPILLS
ATLANTA	S104548309	ATLANTA SEWER DEPT	2791 LENOX RDNE		SPILLS
ATLANTA	S104888929	CITY OF ATLANTA	900 LEWIS ST		SPILLS
ATLANTA	S104885006	CITY OF ATLANTA	2372 LILAC LN SE		SPILLS
ATLANTA	S107667290	LEON BENTON INERT LANDFILL	3911 LINCOLN JONES RD		SWF/LF
ATLANTA	S108896381	CITY OF ATLANTA	405 LINDBERG AVE		SPILLS
ATLANTA	S104885229	CITY OF ATLANTA	LINGBURGH & ADINA DR		SPILLS
ATLANTA	S102918417	ATLANTA SEWER DEPT	633 LOCHMONT CIR		SPILLS
ATLANTA	S107666092	D.C. WOODLEY AND ASSOC., INC. INERT	2748 LOGAN CIR		SWF/LF
ATLANTA	S107666782	JOHN WIELAND HOMES INERT LANDFILL	LOT 28A REGENCY PARK S & D 340 REGENCY CREST CT		SWF/LF
ATLANTA	S104885166	CITY OF ATLANTA	823 LULWATER RD		SPILLS
ATLANTA	S104885115	CITY OF ATLANTA	3884 LXU RD NE		SPILLS
ATLANTA	S104885155	CITY OF ATLANTA	703 MAC WILLIAMS AVE		SPILLS
ATLANTA	S104874148	ATLANTA SEWER DEPT.	150 MARIETTA BLVD		SPILLS
ATLANTA	S104885058	CITY OF ATLANTA	3112 MARN RD		SPILLS
ATLANTA	S104001069	ATLANTA SEWER DEPT.	3760 MARTIN LUTHER KING DR AT BOLTO RD		SPILLS
ATLANTA	S101530843	CITY OF ATLANTA SEWER	MARTIN LUTHER KING TALKURST		SPILLS
ATLANTA	S104550851	RENTRITE PROPERTY	4220 MARTIN LUTHER KING JR DR		SHWS
ATLANTA	S101531127	CITY OF ATLANTA SEWER DEPT	MASTERSON DR & PTREE		SPILLS
ATLANTA	S103539720	ATLANTA SEWER DEPT	732 MAX DR SE		SPILLS
ATLANTA	S104252801	ATLANTA SEWER DEPT.	1400 MCCOY RD SE		SPILLS
ATLANTA	S103538725	UST ATLANTA	MCDONOUGH BLVD		SPILLS
ATLANTA	S104874041	ATLANTA SEWER DEPT.	MCWILLIAMS RD SE		SPILLS
ATLANTA	S107666281	GABLES RESIDENTIAL	2605 MEADOW CHURCH RD		SWF/LF
ATLANTA	S104874173	ATLANTA SEWER DEPT	W MEATH AT STOKES AVE		SPILLS
ATLANTA	S104874074	ATLANTA TRAILER CITY	1780 METROPOLITAN BLVD		SPILLS
ATLANTA	S103539723	ATLANTA SEWER DEPT	1780 METROPOLITAN PARK		SPILLS
ATLANTA	S101531128	CITY OF ATLANTA SEWER DEPT	1164 MILANDER DR		SPILLS
ATLANTA	S102918470	ATLANTA SEWER DEPT	MILLERS DR & FORT MACPHERSON		SPILLS

FOCUS MAP 9 ORPHAN SUMMARY

City	EDR ID	Site Name	Site Address	Zip	Database(s)
ATLANTA	S107780974	CORRIDOR BELTLINE PROPERTY	MONROE DRIVE 10TH ST		INST CONTROL, BROWNFIELDS
ATLANTA	S108896498	CITY OF ATLANTA POTW	1476 MONROE DR		SPILLS
ATLANTA	S108896294	ATLANTA FLEET MAINTENANCE	MORELAND AVE		SPILLS
ATLANTA	S109571866	APAC/GA - DONZI LN PH 5A (L)	ES MORELAND AVE		SWF/LF
ATLANTA	S109571867	APAC/GA - DONZI LN PH 5B (L)	ES MORELAND AVE		SWF/LF
ATLANTA	S104884995	CITY OF ATLANTA	2236 MOTROL AVE		SPILLS
ATLANTA	S103539703	ATLANTA SEWER DEPT	2167 MOUNT PERERREN		SPILLS
ATLANTA	S104885064	CITY OF ATLANTA	3233 MOUNT GILLEAD RD		SPILLS
ATLANTA	S104874149	ATLANTA SEWER DEPT.	3233 MOUNT GILGAD RD		SPILLS
ATLANTA	S109495516	806 MURPHY AVENUE NEEDLE DEVELOPMEN	806 MURPHY AVE SW	30310	BROWNFIELDS
ATLANTA	S110065048	CAPITOL VIEW PROPERTIES 1	1374 MURPHY AVE SW	30310	BROWNFIELDS
ATLANTA	A100330990	TOTO USA	1800 MURPHY AVE SW	30310	AST
ATLANTA	A100330882	INDUSTRIAL WELDING AND TOOL SUPPLIES, INC.(CLOSED)	900 MURPHY AVE SW	30310	AST
ATLANTA	A100330889	JGA BUILDING PRODUCTS(CLOSED)	660 MURPHY AVE SW	30310	AST
ATLANTA	U004141659	FORM COILE LEASING SITE	1256 MURPHY AVE SW	30310	UST
ATLANTA	S102601345	ATLANTA SEWER DEPT	622 MURRY AVE		SPILLS
ATLANTA	S104884736	ATLANTA SEWER DEPT	622 MURRY AVE		SPILLS
ATLANTA	S104874194	ATLANTA SEWER DEPT	1036 NATHAN DR		SPILLS
ATLANTA	S104885232	CITY OF ATLANTA	NEW ST NE		SPILLS
ATLANTA	S107667896	THE WESTVIEW CEMETERY,INC. N.LAKE P	NLAKE PALMYRA		SWF/LF
ATLANTA	S104252803	ATLANTA SEWER DEPT.	NORFLEET RD		SPILLS
ATLANTA	S104885553	CITY OF ATLANTA	NORTHSIDE DR & PEACHTREE CREEK		SPILLS
ATLANTA	S103538468	CITY OF ATLANTA W&S	NORTHSIDE DR		SPILLS
ATLANTA	S103538464	CITY OF ATLANTA W&S	NORTHSIDE DR		SPILLS
ATLANTA	S104888954	CITY OF ATLANTA	NORTHSIDE DR & PEACHTREE CREEK		SPILLS
ATLANTA	1011087759	ATLANTA GAS LIGHT CO	964 OAK ST SW	30310	DOT OPS
ATLANTA	S104548166	ATLANTA SEWER DEPT.	3191 OAK CLIFF DR		SPILLS
ATLANTA	S104001298	ATLANTA SEWER DEPT	244 OAK CLIFF RD		SPILLS
ATLANTA	S107666093	D.C. WOODLEY AND ASSOC., INC. INERT	OAKHILL PL		SWF/LF
ATLANTA	S104884746	ATLANTA SEWER DEPT	N OF CUSTARD		SPILLS
ATLANTA	S102601256	ATLANTA SEWER DEPT	N OF CUSTARD WEST OF WOODLAND		SPILLS
ATLANTA	S107666186	EDWARD BAKER-BROWNS MILL ROAD INE	OFF BROWNS MILL RD		SWF/LF
ATLANTA	S107667875	T&L ENTERPRISES INERT LANDFILL	RD OFF & SR9		SWF/LF
ATLANTA	S101897926	CITY OF ATLANTA SEWER DEPT.	400 OLD IRVING RD		SPILLS
ATLANTA	S102230578	ATLANTA WATER AND SEWAGE	OLD IVY RD		SPILLS
ATLANTA	S104874151	ATLANTA SEWER DEPT.	OLD ROCKDALE ST		SPILLS
ATLANTA	S104885235	CITY OF ATLANTA	OLD VALLEY RD & WRIGHT AVE		SPILLS
ATLANTA	S103539781	ATLANTA SEWER DEPT	N ON		SPILLS
ATLANTA	S104885236	CITY OF ATLANTA	ORME PARK BROOKRIDGE DR & AMSTERDAM AVE		SPILLS
ATLANTA	S101530830	CITY OF ATLANTA WATER & SEWER	OVIDA CIR SW		SPILLS
ATLANTA	S103539719	ATLANTA SEWER DEPT	3310 PACER VALLEY RD		SPILLS
ATLANTA	S104252687	ATLANTA SEWER DEPT.	E PACES AT LENOX RD		SPILLS
ATLANTA	S102328737	ATLANTA WATER & SEWER	131 PAHLIA AVE		SPILLS
ATLANTA	S103538914	ATLANTA SEWER DEPT	4659 PALL PINE DR		SPILLS
ATLANTA	S104888922	CITY OF ATLANTA	962 PANTHER RD NE		SPILLS
ATLANTA	S104885539	CITY OF ATLANTA	962 PANTHER RD NE		SPILLS

FOCUS MAP 9 ORPHAN SUMMARY

City	EDR ID	Site Name	Site Address	Zip	Database(s)
ATLANTA	S104548159	ATLANTA SEWER DEPT.	614 PARAZON WAY		SPILLS
ATLANTA	S102601097	ATLANTA SEWER DEPT	3132 PARIS AVE NW		SPILLS
ATLANTA	S102230710	ATLANTA SEWER DEPT	PARKSIDE DRIVE PARK		SPILLS
ATLANTA	S102230524	ATLANTA SEWER DEPT	2181 PEA RD SW		SPILLS
ATLANTA	S104548749	ATLANTA SEWER DEPT	2955 PEACHTREE RD		SPILLS
ATLANTA	S104885554	CITY OF ATLANTA	PEACHTREE CREEK		SPILLS
ATLANTA	S104885453	CITY OF ATLANTA	1167 PEACHTREE BATTLE AVENUE GOLF CRSE		SPILLS
ATLANTA	S104888966	CITY OF ATLANTA	1167 PEACHTREE BATTLE AVENUE GOLF CRSE		SPILLS
ATLANTA	S104885516	CITY OF ATLANTA	3950 PEACHTREE DUNWOODY NW		SPILLS
ATLANTA	S104888957	CITY OF ATLANTA	3950 PEACHTREE DUNWOODY NW		SPILLS
ATLANTA	S104884729	ATLANTA SEWER DEPT	2771 PEE RD		SPILLS
ATLANTA	S102601193	ATLANTA SEWER DEPT	2771 PEE RD		SPILLS
ATLANTA	S104874428	ATLANTA SEWER DEPT	3185 PENTER TRIAL SW		SPILLS
ATLANTA	S104885237	CITY OF ATLANTA	PERKISON PARK		SPILLS
ATLANTA	S107667275	LAND SERVICES INC. INERT LANDFILL	PERRY BLVD		SWF/LF
ATLANTA	S104885238	CITY OF ATLANTA	PEYTON & JACKSON PKY		SPILLS
ATLANTA	S108895498	BROCK CONSTRUCTION COMPANY INERT LA	PHASE II SUBDIVISION		SWF/LF
ATLANTA	S108895506	BROCK CONSTRUCTION COMPANY INERT LA	PHASE II SUBDIVISION		SWF/LF
ATLANTA	S108895497	BROCK CONSTRUCTION COMPANY INERT LA	PHASE II SUBDIVISION		SWF/LF
ATLANTA	S108895505	BROCK CONSTRUCTION COMPANY INERT LA	PHASE II SUBDIVISION		SWF/LF
ATLANTA	S107665846	BROCK CONSTRUCTION COMPANY INERT LA	PHASE II SUBDIVISION		SWF/LF
ATLANTA	S108895499	BROCK CONSTRUCTION COMPANY INERT LA	PHASE II SUBDIVISION		SWF/LF
ATLANTA	S108895503	BROCK CONSTRUCTION COMPANY INERT LA	PHASE II SUBDIVISION		SWF/LF
ATLANTA	S108895496	BROCK CONSTRUCTION COMPANY INERT LA	PHASE II SUBDIVISION		SWF/LF
ATLANTA	S108895501	BROCK CONSTRUCTION COMPANY INERT LA	PHASE II SUBDIVISION		SWF/LF
ATLANTA	S109495544	PIEDMONT BELTLINE STREET	PIEDMONT RD		BROWNFIELDS
ATLANTA	S102918098	ATLANTA SEWER DEPT	PIEDMONT & MONROE INTERSECTION		SPILLS
ATLANTA	S103539337	ATLANTA SEWER DEPT.	2642 PIEDMONT AVE		SPILLS
ATLANTA	S103538420	ATLANTA SEWER DEPT	3898 W PIER LN		SPILLS
ATLANTA	S102329159	ATLANTA SEWER DEPT	PIPE YARD AT INGLEWOOD & HILL ST		SPILLS
ATLANTA	S101528248	ATLANTA PUBLIC WORKS	1491 WEST PKY		SPILLS
ATLANTA	S101528492	ATLANTA WATER AND SEWAGE	1508 W PKY NW		SPILLS
ATLANTA	S102444394	CITY OF ATLANTA SEWER DEPT	876 PLAINSVILLE RD SE		SPILLS
ATLANTA	1010000960	ATLANTA CITY SCHOOL DIST.	210 PRYOR ST		FTTS
ATLANTA	S109508915	ATLANTA / RALPH D ABER BLDV -- OFCB	713 RALPH D ABERNATHY	30310	TIER 2
ATLANTA	S104001075	ATLANTA SEWER DEPT	1217 RED FERN		SPILLS
ATLANTA	S104885241	CITY OF ATLANTA	RED WINE RD		SPILLS
ATLANTA	S102273008	CITY OF ATLANTA	2574 RED VALLEY LN		SPILLS
ATLANTA	S103539285	ATLANTA SEWER DEPT	1012 REGENCY ST SW		SPILLS
ATLANTA	S104884908	CITY OF ATLANTA	1012 REGENCY ST SW		SPILLS
ATLANTA	S108895632	JOHN WIELAND HOMES, INC. INERT LAND	REGENCY PARK S & DLOT 31A CT		SWF/LF
ATLANTA	S108895629	JOHN WIELAND HOMES, INC. INERT LAND	REGENCY PARK S & DLOT 13A DR		SWF/LF
ATLANTA	S108895630	JOHN WIELAND HOMES, INC. INERT LAND	REGENCY PARK S & D LOT 33		SWF/LF
ATLANTA	S108895633	JOHN WIELAND HOMES, INC. INERT LAND	REGENCY PARK S & D LOT 5 DR		SWF/LF
ATLANTA	S108895631	JOHN WIELAND HOMES, INC. INERT LAND	REGENCY PARK S & DLOT 24A CT		SWF/LF
ATLANTA	S108895635	JOHN WIELAND HOMES, INC. INERT LAND	REGENCY PARK S & D LOT 16 DR		SWF/LF
ATLANTA	S107667086	JOHN WIELAND HOMES, INC. INERT LAND	REGENCY PARK S & D LOT 5 DR		SWF/LF

FOCUS MAP 9 ORPHAN SUMMARY

City	EDR ID	Site Name	Site Address	Zip	Database(s)
ATLANTA	S104884909	CITY OF ATLANTA	1012 REGENT ST SW	30310	SPILLS
ATLANTA	S102272967	CITY OF ATLANTA	1012 REGION ST		SPILLS
ATLANTA	S101644454	ATLANTA CITY SEWER	1012 REGIS ST SW		SPILLS
ATLANTA	S104874445	ATLANTA SEWER DEPT	RICE ST		SPILLS
ATLANTA	S102272977	CITY OF ATLANTA	RICE RD		SPILLS
ATLANTA	S104885043	CITY OF ATLANTA	2900 RICE ST NW		SPILLS
ATLANTA	S102918742	CITY OF ATLANTA W&S	RICKENBACKER ROAD AT RICKENBAC WAY		SPILLS
ATLANTA	S102272987	CITY OF ATLANTA	1941 RIDGE AVE SW		SPILLS
ATLANTA	S104884757	ATLANTA W&S	3482 ROCK HAVEN DR NE		SPILLS
ATLANTA	S101530839	CITY OF ATLANTA SEWAGE	3466 ROCK HAVEN CIRCLE OFF ROXBORO RD		SPILLS
ATLANTA	S104885084	CITY OF ATLANTA	3474 ROCKS BORO RD		SPILLS
ATLANTA	S103538699	CITY OF ATLANTA W&S	ROCKY FORD AT W TERRACE LN		SPILLS
ATLANTA	S104888852	CITY OF ATLANTA	900 ROISE ST		SPILLS
ATLANTA	S104252616	ATLANTA SEWER DEPT	ROSS ST & METROPOLITAN PKY		SPILLS
ATLANTA	S104252684	ATLANTA SEWER DEPT	ROSWELL RD & LANDO LAKE RD		SPILLS
ATLANTA	S104001245	ATLANTA SEWER DEPT.	ROXBORO RD & KINGSMART HALL APT		SPILLS
ATLANTA	S103539805	ATLANTA SEWER DEPT	ROXBORO RD		SPILLS
ATLANTA	S104885243	CITY OF ATLANTA	SEWAGE OUTFALL		SPILLS
ATLANTA	S104252812	ATLANTA SEWER DEPT	118 SHADY DALE AVE SE		SPILLS
ATLANTA	S102444377	ATLANTA GAS AND ELECTRIC	3317 SHAMBLEE TUCKER RD		SPILLS
ATLANTA	S102444330	CITY OF ATLANTA W&S	35385 SHAMROCK WAY		SPILLS
ATLANTA	S104885085	CITY OF ATLANTA	3520 SHARRON BROOK WAY		SPILLS
ATLANTA	S102601627	ATLANTA SEWER DEPT	SHAWL & PRYOR ROAD PERRY HOMES		SPILLS
ATLANTA	S104885244	CITY OF ATLANTA	SIDE INDUSTRIAL PARK		SPILLS
ATLANTA	S101897974	CITY OF ATLANTA	2275 SILTSON RD NW		SPILLS
ATLANTA	S107666359	HARTSFIELD ATLANTA INTERNATIONAL AI	SITE NO1		SWF/LF
ATLANTA	S104885168	CITY OF ATLANTA	878 SLOW CIR SE		SPILLS
ATLANTA	S104885245	CITY OF ATLANTA	SOUTHSIDE INDUSTRIAL PARK		SPILLS
ATLANTA	S104874043	ATLANTA SEWER DEPT.	SOUTHSIDE INDUSTRIAL PKWY AND CT		SPILLS
ATLANTA	S104888758	CITY OF ATLANTA	SPRING ST & PEACHTREE ST		SPILLS
ATLANTA	S104885555	CITY OF ATLANTA	SPRING ST & PEACHTREE ST		SPILLS
ATLANTA	S102272970	CITY OF ATLANTA	SPRINGDALE RD		SPILLS
ATLANTA	S104884734	ATLANTA SEWER DEPT	3604 N STARLIGHT RD NE		SPILLS
ATLANTA	S102601103	ATLANTA SEWER DEPT	3604 N STARLIGHT RD NE		SPILLS
ATLANTA	1004687569		5779 STATE BRIDGE RD		RCRA-NonGen, FINDS
ATLANTA	S102602178	ATLANTA CITY SEWER	1913 STEWART AVE		SPILLS
ATLANTA	S107749819	ATLANTA JR COLLEGE	1630 STEWART AVE	30310	AIRS
ATLANTA	S102602180	ATLANTA CITY SEWER	2100 STEWART AVE		SPILLS
ATLANTA	S102602368	ATLANTA CITY SEWER	3973 STOVAL TRCE		SPILLS
ATLANTA	S102602688	CITY OF ATLANTA WATER AND SEWAGE	3612 N STRADFORD RD		SPILLS
ATLANTA	S101526720	CITY OF ATLANTA WATER AND SEWER	4135 N STRAPLE		SPILLS
ATLANTA	S104885233	CITY OF ATLANTA	N STRATFORD RD NE		SPILLS
ATLANTA	S104252566	ATLANTA SEWER DEPT	2372 STRATHMORE CREEK		SPILLS
ATLANTA	S104000871	ATLANTA SEWER DEPT	2338 STRATMORE DR		SPILLS
ATLANTA	S101644703	CITY OF ATLANTA SEWER DEPT	1776 STREET		SPILLS
ATLANTA	S102602471	ATLANTA SEWER DEPT	978 STREET		SPILLS
ATLANTA	S102444274	CITY OF ATLANTA WASTER & SEWER	238 SUAWANEE AVE NE		SPILLS

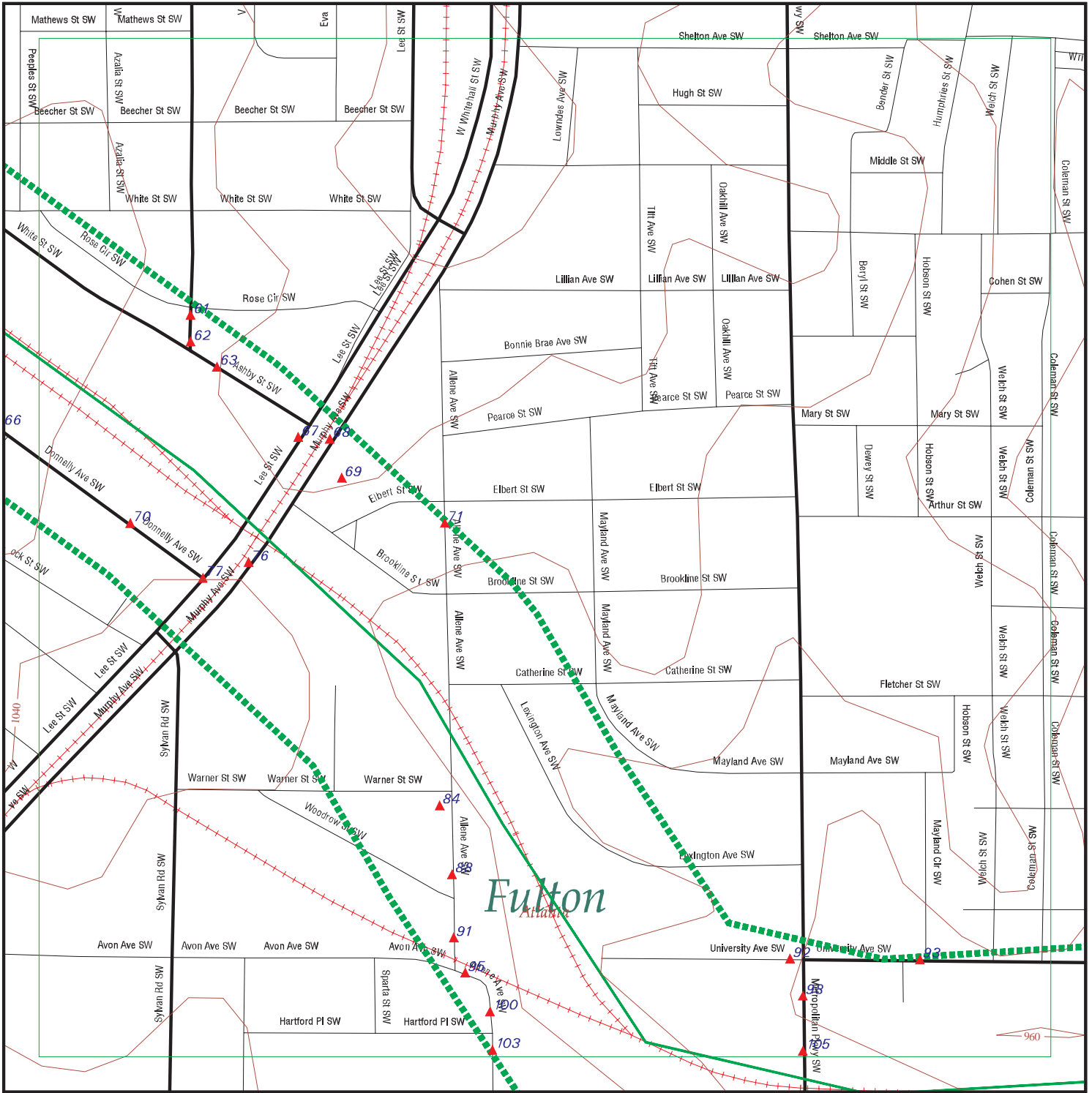
FOCUS MAP 9 ORPHAN SUMMARY

City	EDR ID	Site Name	Site Address	Zip	Database(s)
ATLANTA	S108895492	BROCK CONSTRUCTION COMPANY, INC.	SUMMERSET LANE SUMMERSET S & D LOT		SWF/LF
ATLANTA	S107665856	BROCK CONSTRUCTION COMPANY, INC.	SUMMERSET LANE SUMMERSET S & D LOT		SWF/LF
ATLANTA	S108895491	BROCK CONSTRUCTION COMPANY, INC.	SUMMERSET LANE SUMMERSET S & D LOT		SWF/LF
ATLANTA	S108895490	BROCK CONSTRUCTION COMPANY, INC.	SUMMERSET LANE SUMMERSET S & D LOT		SWF/LF
ATLANTA	S108895493	BROCK CONSTRUCTION COMPANY, INC.	SUMMERSET LANE SUMMERSET S & D LOT		SWF/LF
ATLANTA	S108895494	BROCK CONSTRUCTION COMPANY, INC.	SUMMERSET LANE SUMMERSET S & D LOT		SWF/LF
ATLANTA	S102273002	CITY OF ATLANTA	SUN RIDGE AVE		SPILLS
ATLANTA	S102918144	ATLANTA SEWER DEPT	SUN RIDGE AVE SE		SPILLS
ATLANTA	1012177869	BUS DOCTOR OF ATLANTA	1313 SYLVAN RD SW	30310	RCRA-CESQG
ATLANTA	1012077389	BUS DOCTOR OF ATLANTA	1313 SYLVAN RD SW	30310	FINDS
ATLANTA	S104885246	CITY OF ATLANTA	TANYARD CREEK		SPILLS
ATLANTA	S102273021	CITY OF ATLANTA	TERR W & GLYNWOOD		SPILLS
ATLANTA	S104548842	ATLANTA SEWER DEPT.	2333 TIGER FLOWER DR		SPILLS
ATLANTA	S102230743	ATLANTA SEWER SEPT	1449 TUSKEY PARK		SPILLS
ATLANTA	S102273010	CITY OF ATLANTA	UNDESCRIBED		SPILLS
ATLANTA	S102918074	ATLANTA SEWER DEPT	UNKNOWN LOCATION ????		SPILLS
ATLANTA	S104885272	CITY OF ATLANTA WATER & SEWER DEPT	UTOY CREEK WPCP 2383 SW		SPILLS
ATLANTA	S104885556	CITY OF ATLANTA	UTOY CREEK		SPILLS
ATLANTA	S102601093	CITY OF ATLANTA WATER & SEWER DEPT	UTOY CREEK WPCP 2383 SW		SPILLS
ATLANTA	S104884953	CITY OF ATLANTA	1657 VAN FLICK ST SE		SPILLS
ATLANTA	S104884966	CITY OF ATLANTA	188 WALLACE ST NW		SPILLS
ATLANTA	S104001407	ATLANTA SEWER DEPT.	WATTS ST		SPILLS
ATLANTA	S104885247	CITY OF ATLANTA	WATTS ROAD OFF BANKHEAD HWY		SPILLS
ATLANTA	S104884974	CITY OF ATLANTA	1933 WELBORN DR		SPILLS
ATLANTA	S104884969	CITY OF ATLANTA	1906 WELBORN DR		SPILLS
ATLANTA	S104874391	ATLANTA SEWER DEPT	1916 WELL BORNE		SPILLS
ATLANTA	S104252808	ATLANTA SEWER DEPT.	WENDELL DR		SPILLS
ATLANTA	S104884923	CITY OF ATLANTA	1270 WESLEY PARK WAY		SPILLS
ATLANTA	S104884920	CITY OF ATLANTA	120 WESLEY RD		SPILLS
ATLANTA	S104885248	CITY OF ATLANTA	WESTLAKE DR & I 20		SPILLS
ATLANTA	S104884935	CITY OF ATLANTA	139 WESTLAKE AVE		SPILLS
ATLANTA	S104884764	ATLANTA W&S	W WESTLY RD		SPILLS
ATLANTA	S102602556	ATLANTA SEWER DEPT	137 WESTMINISTER DR		SPILLS
ATLANTA	1009630548	ATLANTA GAS LIGHT CO	1224 WESTMONT RD SW	30311	DOT OPS
ATLANTA	S102444380	CITY OF ATLANTA W&S	1387 WESTVIEW DR SW	30310	SPILLS
ATLANTA	S104884761	ATLANTA W&S	515 WHIPPLE WAY NW		SPILLS
ATLANTA	S103539685	ATLANTA SEWER DEPT	3922 WHITATON DR		SPILLS
ATLANTA	S103538459	CITY OF ATLANTA W&S DEPT.	WHITE WATER MEED RD NW		SPILLS
ATLANTA	1009524472	SUN LABORATORIES INC OF ATLANTA	701 WHORON CIR SW		FTTS, HIST FTTS
ATLANTA	S104874210	ATLANTA SEWER DEPT	110 WIECA RD		SPILLS
ATLANTA	S102230812	ATLANTA WATER AND SEWAGE	WILDWOOD & LENOX PARK		SPILLS
ATLANTA	S104885250	CITY OF ATLANTA	WILL DR		SPILLS
ATLANTA	S102918174	ATLANTA W & S	403 MC WILLIAMS		SPILLS
ATLANTA	S104885117	CITY OF ATLANTA	3900 WILLINGTON DR NE		SPILLS
ATLANTA	S104548638	ATLANTA SEWER DEPT.	1571 WILLOW ST NW		SPILLS
ATLANTA	S104885015	CITY OF ATLANTA	2436 WILSON AVE		SPILLS
ATLANTA	S104885174	CITY OF ATLANTA	915 WINDHAM PARK NE		SPILLS

FOCUS MAP 9 ORPHAN SUMMARY

City	EDR ID	Site Name	Site Address	Zip	Database(s)
ATLANTA	S107667507	OGLETHORPE UNIVERSITY WINDSOR PKWY	WINDSOR PARKWAY HERMANCE DR		SWF/LF
ATLANTA	S104874294	ATLANTA SEWER DEPT	1860 WINDY MILL RD NE		SPILLS
ATLANTA	S104884973	CITY OF ATLANTA	1915 WINTER PARK DR		SPILLS
ATLANTA	S102272971	CITY OF ATLANTA	1915 WINTERS PARK DR		SPILLS
ATLANTA	S104885457	CITY OF ATLANTA	1263 WITCHITA DR		SPILLS
ATLANTA	S104888969	CITY OF ATLANTA	1263 WITCHITA DR		SPILLS
ATLANTA	S104874327	ATLANTA SEWER DEPT	233 WOMACK DR		SPILLS
ATLANTA	S101705481	ATLANTA SEWER DEPT	3400 WOODALL RD		SPILLS
ATLANTA	S101526698	ATLANTA WATER AND SEWAGE	WOODBINE AVE AT WOODBINE CIR SW		SPILLS
ATLANTA	S104888919	CITY OF ATLANTA	1571 WOODLAND ST NW		SPILLS
ATLANTA	S104885467	CITY OF ATLANTA	1571 WOODLAND ST NW		SPILLS
ATLANTA	S101526600	CITY OF ATLANTA	WOODLAND AVE & CREEK		SPILLS
ATLANTA	S104885252	CITY OF ATLANTA	WOODS DR NW		SPILLS
ATLANTA	S102601630	ATLANTA SEWER DEPT	WOODWARD WAY & WOODMORE DR		SPILLS
ATLANTA	S104884749	ATLANTA SEWER DEPT	WOODWARD WAY & WOODMORE DR		SPILLS
ATLANTA	S104885558	CITY OF ATLANTA	WOODWARD WAY		SPILLS
ATLANTA	S104885253	CITY OF ATLANTA	WOODWARD WAY		SPILLS
ATLANTA	S104885051	CITY OF ATLANTA	30 W WUAHAM		SPILLS
FULTON COUNTY	S107666367	HEDGEWOOD PROPERTIES	12225 STEVENS CREEK CT; LOT 18 STEVENS CREEK SUBDI		SWF/LF

Focus Map 10

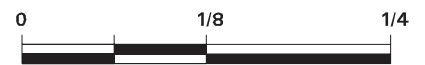


EDR DataMap® - Environmental Atlas

Atlanta Beltline

Legend

- | | | | | |
|--------------------|-------------------------|-------------|-------------------|---------------------|
| Roads | Waterways | Powerlines | Water | Listed Sites |
| Major Roads | Railroads | Pipelines | Superfund Sites | Sensitive Receptors |
| Contour Lines | Study Boundary | Fault Lines | Federal DOD Sites | |
| 100-Yr Flood Zones | Indian Reservations BIA | | | |



Scale in Miles

FOCUS MAP 10 SUMMARY

<u>Database</u>	<u>Total Plotted</u>
<u>FEDERAL RECORDS</u>	
NPL	0
Proposed NPL	0
Delisted NPL	0
NPL LIENS	0
CERCLIS	2
CERC-NFRAP	0
LIENS 2	0
CORRACTS	0
RCRA-TSDF	0
RCRA-LQG	0
RCRA-SQG	0
RCRA-CESQG	1
RCRA-NonGen	6
US ENG CONTROLS	0
US INST CONTROL	0
ERNS	0
HMIRS	0
DOT OPS	0
US CDL	0
US BROWNFIELDS	0
DOD	0
FUDS	0
LUCIS	0
CONSENT	0
ROD	0
UMTRA	0
DEBRIS REGION 9	0
ODI	0
MINES	0
TRIS	0
TSCA	0
FTTS	0
HIST FTTS	0
SSTS	0
ICIS	2
PADS	0
MLTS	0
RADINFO	0
FINDS	11
RAATS	0
US HIST CDL	0
COAL ASH EPA	0
SCRD DRYCLEANERS	0
PCB TRANSFORMER	0
FEDERAL FACILITY	0
COAL ASH DOE	0
FEMA UST	0
<u>STATE AND LOCAL RECORDS</u>	
SHWS	1

FOCUS MAP 10 SUMMARY

<u>Database</u>	<u>Total Plotted</u>
GA NON-HSI	2
SWF/LF	0
NPDES	0
HIST LF	0
LUST	5
UST	7
DEL SHWS	0
AST	1
SPILLS	11
INST CONTROL	0
DRYCLEANERS	0
BROWNFIELDS	0
AIRS	1
TIER 2	3
COAL ASH	0
 <u>TRIBAL RECORDS</u>	
INDIAN RESERV	0
INDIAN ODI	0
INDIAN LUST	0
INDIAN UST	0
INDIAN VCP	0
 <u>EDR PROPRIETARY RECORDS</u>	
Manufactured Gas Plants	0

NOTES:

Sites may be listed in more than one database

MAP FINDINGS
FOCUS MAP 10

Map ID	Site	Database(s)	EPA ID Number
--------	------	-------------	---------------

61	INDUSTRIAL RECOVERY CAPITAL COMP 916 ASHBY STREET ATLANTA, GA 30318	LUST UST	U003763377 N/A
----	--	---------------------	---------------------------

LUST:

Facility ID: 09060829
Leak ID: 1
Description: Confirmed Release Received
Cleanup Status: NFA - No Further Action
Date Received: 2/25/2000
Project Officer: Wallace,Ronald J

UST:

Facility:

Facility Id: 9060829
Facility Status: Closed
Facility Type: Not Marked
Contact Id: 685
Owner Name: INDUSTRIAL RECOVERY CAPITAL COMP
Owner Address: 11911 FREEDOM DRIVE
Owner City: RESTON
Owner State: VA
Owner Zip: 20190
Owner City,St,Zip: RESTON, VA 20190
Owner Telephone: 703-709-1177
District: PIRT 3

Tank ID: 1
Status Date: 1/5/2000
Status: Removed From Ground
Product1: Gas
Material: Marked Unknown
Capacity: 8000
Pipe Material: Unknown
Pipe Type: Not Marked
Overfill Protection: Not reported
Overfill Installed: Not reported
Tank Exempt From Spill: Not reported
Spill Date: Not reported

61	SIGNAL DELIVERY SRVC 925 ASHBY STREET , GA	SPILLS	S101533551 N/A
----	---	---------------	---------------------------

SPILLS:

CTS Number: Not reported
Spill Number: 0381
UN Number: Not reported
UN Number 2: Not reported
Report Number: Not reported
Report Date: Not reported
Report Time: Not reported
Spill Date: 08/29/91
Spill Time: Not reported
Incident Type: Not reported
Material Involved: GASOLINE/FUEL OIL
Quantity: Not reported
Phase: Not reported

MAP FINDINGS
FOCUS MAP 10

Map ID Site Database(s) EPA ID Number

SIGNAL DELIVERY SRVC (Continued)

S101533551

Radioactive:	Not reported
Waterway Impctd:	STORM DRAIN
Evacuation:	Not reported
Caller:	Not reported
Organization:	Not reported
Orgn. Phone:	Not reported
Emergency Units:	Not reported
Responsible Prty:	Not reported
RP Contact:	Not reported
RP Address:	Not reported
RP Phone:	Not reported
RP City:	Not reported
Action Code:	Not reported
Action:	NONE
Investigator:	Not reported
EOC Operator:	Not reported
Time EOC Notifd:	Not reported
Time Dispatched:	Not reported
Complaint Code:	Not reported
Complaint ID:	Not reported
Complaint Referred:	Not reported
Report Sum:	Not reported
At:	Not reported
DDO:	Not reported
Date Recieved:	Not reported
Referred:	Law Enforcement
Substance:	Not reported
Location:	Not reported
Source:	Not reported
Details:	Not reported
Additional Info:	Not reported
Incident Type:	Not reported
Incident:	Not reported
CTS Number:	Not reported
Spill Number:	0900
UN Number:	Not reported
UN Number 2:	Not reported
Report Number:	Not reported
Report Date:	Not reported
Report Time:	Not reported
Spill Date:	06/05/91
Spill Time:	Not reported
Incident Type:	Not reported
Material Involved:	GASOLINE/FUEL OIL
Quantity:	Not reported
Phase:	Not reported
Radioactive:	Not reported
Waterway Impctd:	Not reported
Evacuation:	Not reported
Caller:	Not reported
Organization:	Not reported
Orgn. Phone:	Not reported
Emergency Units:	Not reported
Responsible Prty:	Not reported
RP Contact:	Not reported
RP Address:	Not reported

MAP FINDINGS
FOCUS MAP 10

Map ID	Site	Database(s)	EPA ID Number
--------	------	-------------	---------------

SIGNAL DELIVERY SRVC (Continued)

S101533551

RP Phone:	Not reported
RP City:	Not reported
Action Code:	Not reported
Action:	NONE
Investigator:	Not reported
EOC Operator:	Not reported
Time EOC Notifd:	Not reported
Time Dispatched:	Not reported
Complaint Code:	Not reported
Complaint ID:	Not reported
Complaint Referred:	Not reported
Report Sum:	Not reported
At:	Not reported
DDO:	Not reported
Date Recieved:	Not reported
Referred:	Law Enforcement
Substance:	Not reported
Location:	Not reported
Source:	Not reported
Details:	Not reported
Additional Info:	Not reported
Incident Type:	Not reported
Incident:	Not reported

**62 981 ASHBY STREET
981 ASHBY STREET
ATLANTA, GA 30318**

**LUST S105990359
N/A**

LUST:
Facility ID: 10000434
Leak ID: 1
Description: Confirmed Release Received
Cleanup Status: NFA - No Further Action
Date Received: 9/8/2003
Project Officer: Wallace,Ronald J

**63 IRCC OF GEORGIA (FORMERLY PURITAN S
916 ASHBY STREET
ATLANTA, GA 30310**

**GA NON-HSI S105872224
N/A**

NON-HSI:
Latitude: Not reported
Longitude: Not reported
Ground Water Pathway Score: 8.13
On-Site Pathway Score: 0.00
Report Date: Jun-00
Contamination: vinyl chloride; lead

MAP FINDINGS
FOCUS MAP 10

Map ID	Site	Database(s)	EPA ID Number
67	GES EXPOSITION SVCS 933-A LEE ST ATLANTA, GA 30310	RCRA-NonGen FINDS	1004687354 GAD984322586

RCRA-NonGen:

Date form received by agency: 05/31/2005
 Facility name: GES EXPOSITION SVCS
 Facility address: 933-A LEE ST
 ATLANTA, GA 30310
 EPA ID: GAD984322586
 Mailing address: LEE ST
 ATLANTA, GA 30310
 Contact: JOHN HAAS
 Contact address: 933 A LEE ST
 ATLANTA, GA 30310
 Contact country: US
 Contact telephone: (404) 755-2300
 Contact email: Not reported
 EPA Region: 04
 Classification: Non-Generator
 Description: Handler: Non-Generators do not presently generate hazardous waste

Owner/Operator Summary:

Owner/operator name: GES EXPOSITION SVCS
 Owner/operator address: 933 A LEE ST
 ATLANTA, GA 30310
 Owner/operator country: Not reported
 Owner/operator telephone: (404) 755-2300
 Legal status: Private
 Owner/Operator Type: Owner
 Owner/Op start date: Not reported
 Owner/Op end date: Not reported

Owner/operator name: GES EXPOSITION SVCS
 Owner/operator address: 933 A LEE ST
 ATLANTA, GA 30310
 Owner/operator country: Not reported
 Owner/operator telephone: (404) 755-2300
 Legal status: Private
 Owner/Operator Type: Owner
 Owner/Op start date: 01/01/0001
 Owner/Op end date: Not reported

Handler Activities Summary:

U.S. importer of hazardous waste: Unknown
 Mixed waste (haz. and radioactive): Unknown
 Recycler of hazardous waste: No
 Transporter of hazardous waste: No
 Treater, storer or disposer of HW: No
 Underground injection activity: No
 On-site burner exemption: Unknown
 Furnace exemption: Unknown
 Used oil fuel burner: No
 Used oil processor: No
 User oil refiner: No
 Used oil fuel marketer to burner: No
 Used oil Specification marketer: No
 Used oil transfer facility: No

MAP FINDINGS
FOCUS MAP 10

Map ID	Site	Database(s)	EPA ID Number
--------	------	-------------	---------------

GES EXPOSITION SVCS (Continued)

1004687354

Used oil transporter: No
Off-site waste receiver: Commercial status unknown

Historical Generators:

Date form received by agency: 07/30/1993
Facility name: GES EXPOSITION SVCS
Classification: Conditionally Exempt Small Quantity Generator

Hazardous Waste Summary:

Waste code: D001
Waste name: IGNITABLE HAZARDOUS WASTES ARE THOSE WASTES WHICH HAVE A FLASHPOINT OF LESS THAN 140 DEGREES FAHRENHEIT AS DETERMINED BY A PENSKEY-MARTENS CLOSED CUP FLASH POINT TESTER. ANOTHER METHOD OF DETERMINING THE FLASH POINT OF A WASTE IS TO REVIEW THE MATERIAL SAFETY DATA SHEET, WHICH CAN BE OBTAINED FROM THE MANUFACTURER OR DISTRIBUTOR OF THE MATERIAL. LACQUER THINNER IS AN EXAMPLE OF A COMMONLY USED SOLVENT WHICH WOULD BE CONSIDERED AS IGNITABLE HAZARDOUS WASTE.

Waste code: D001
Waste name: IGNITABLE HAZARDOUS WASTES ARE THOSE WASTES WHICH HAVE A FLASHPOINT OF LESS THAN 140 DEGREES FAHRENHEIT AS DETERMINED BY A PENSKEY-MARTENS CLOSED CUP FLASH POINT TESTER. ANOTHER METHOD OF DETERMINING THE FLASH POINT OF A WASTE IS TO REVIEW THE MATERIAL SAFETY DATA SHEET, WHICH CAN BE OBTAINED FROM THE MANUFACTURER OR DISTRIBUTOR OF THE MATERIAL. LACQUER THINNER IS AN EXAMPLE OF A COMMONLY USED SOLVENT WHICH WOULD BE CONSIDERED AS IGNITABLE HAZARDOUS WASTE.

Violation Status: No violations found

FINDS:

Registry ID: 110005706067

Environmental Interest/Information System

RCRAInfo is a national information system that supports the Resource Conservation and Recovery Act (RCRA) program through the tracking of events and activities related to facilities that generate, transport, and treat, store, or dispose of hazardous waste. RCRAInfo allows RCRA program staff to track the notification, permit, compliance, and corrective action activities required under RCRA.

**67 WEST END COLD STORAGE
933 LEE ST SW
ATLANTA, GA**

**SPILLS S101644270
N/A**

SPILLS:

CTS Number: Not reported
Spill Number: 07
UN Number: Not reported
UN Number 2: Not reported
Report Number: Not reported
Report Date: Not reported
Report Time: Not reported
Spill Date: 07/18/95
Spill Time: Not reported
Incident Type: Not reported

MAP FINDINGS
FOCUS MAP 10

Map ID Site Database(s) EPA ID Number

WEST END COLD STORAGE (Continued)

S101644270

Material Involved: AMMONIA
 Quantity: Not reported
 Phase: Not reported
 Radioactive: Not reported
 Waterway Impctd: N
 Evacuation: Not reported
 Caller: Not reported
 Organization: Not reported
 Orgn. Phone: Not reported
 Emergency Units: Not reported
 Responsible Prty: Not reported
 RP Contact: Not reported
 RP Address: Not reported
 RP Phone: Not reported
 RP City: Not reported
 Action Code: Not reported
 Action: Division Duty Officer
 Investigator: Not reported
 EOC Operator: Not reported
 Time EOC Notifd: Not reported
 Time Dispatched: Not reported
 Complaint Code: Not reported
 Complaint ID: Not reported
 Complaint Referred: Not reported
 Report Sum: Not reported
 At: Not reported
 DDO: Not reported
 Date Recieved: Not reported
 Referred: Not reported
 Substance: Not reported
 Location: Not reported
 Source: Not reported
 Details: Not reported
 Additional Info: Not reported
 Incident Type: Not reported
 Incident: Not reported

67

**ALTERMAN COLD STORAGE
933 LEE STREET
ATLANTA, GA 30310**

**LUST U003763360
UST N/A**

LUST:

Facility ID: 09060811
 Leak ID: 1
 Description: Confirmed Release Received
 Cleanup Status: NFA - No Further Action
 Date Received: 1/25/2000
 Project Officer: Jones,F. Calvin

UST:

Facility:

Facility Id: 9060811
 Facility Status: Closed
 Facility Type: Truck/Transport
 Contact Id: 648
 Owner Name: ALTERMAN COLD STORAGE
 Owner Address: 6095 LAKE FORREST DRIVE SUITE 150

MAP FINDINGS
FOCUS MAP 10

Map ID Site Database(s) EPA ID Number

ALTERMAN COLD STORAGE (Continued)

U003763360

Owner City: ATLANTA
Owner State: GA
Owner Zip: 30328
Owner City,St,Zip: ATLANTA, GA 30328
Owner Telephone: 404-255-8881
District: PIRT 5

Tank ID: 1
Status Date: 10/1/1999
Status: Removed From Ground
Product1: Diesel
Material: Cathodically Protected Steel
Capacity: 8000
Pipe Material: Galvanized Steel
Pipe Type: Suction: No Valve At The Tank
Overfill Protection: Not reported
Overfill Installed: Not reported
Tank Exempt From Spill: Not reported
Spill Date: Not reported

Tank ID: 2
Status Date: 10/1/1999
Status: Removed From Ground
Product1: Gas
Material: Cathodically Protected Steel
Capacity: 8000
Pipe Material: Galvanized Steel
Pipe Type: Suction: No Valve At The Tank
Overfill Protection: Not reported
Overfill Installed: Not reported
Tank Exempt From Spill: Not reported
Spill Date: Not reported

Tank ID: 3
Status Date: 10/1/1999
Status: Removed From Ground
Product1: Gas
Material: Cathodically Protected Steel
Capacity: 6000
Pipe Material: Galvanized Steel
Pipe Type: Suction: No Valve At The Tank
Overfill Protection: Not reported
Overfill Installed: Not reported
Tank Exempt From Spill: Not reported
Spill Date: Not reported

MAP FINDINGS
FOCUS MAP 10

Map ID	Site	Database(s)	EPA ID Number
67	WEST END COLD STORAGE 933 LEE ST ATLANTA, GA	SPILLS	S104887784 N/A
	SPILLS: CTS Number: Not reported Spill Number: 07 UN Number: Not reported UN Number 2: Not reported Report Number: Not reported Report Date: Not reported Report Time: Not reported Spill Date: 07/18/95 Spill Time: Not reported Incident Type: Not reported Material Involved: AMMONIA Quantity: Not reported Phase: Not reported Radioactive: Not reported Waterway Impctd: N Evacuation: Not reported Caller: Not reported Organization: Not reported Orgn. Phone: Not reported Emergency Units: Not reported Responsible Prty: Not reported RP Contact: Not reported RP Address: Not reported RP Phone: Not reported RP City: Not reported Action Code: Not reported Action: Division Duty Officer Investigator: Not reported EOC Operator: Not reported Time EOC Notifd: Not reported Time Dispatched: Not reported Complaint Code: Not reported Complaint ID: Not reported Cmplaint Referred: Not reported Report Sum: Not reported At: Not reported DDO: Not reported Date Recieved: Not reported Referred: Not reported Substance: Not reported Location: Not reported Source: Not reported Details: Not reported Additional Info: Not reported Incident Type: Not reported Incident: Not reported		

MAP FINDINGS
FOCUS MAP 10

Map ID	Site	Database(s)	EPA ID Number
67	<p>EXCELLENT FOODS WAREHOUSE 933 LEE STREET SW, (ASHBY STREET IS CLOSEST CROSS S ATLANTA, GA</p> <p>SPILLS:</p> <p>CTS Number: Not reported</p> <p>Spill Number: Not reported</p> <p>UN Number: Not reported</p> <p>UN Number 2: Not reported</p> <p>Report Number: Not reported</p> <p>Report Date: Not reported</p> <p>Report Time: Not reported</p> <p>Spill Date: Not reported</p> <p>Spill Time: Not reported</p> <p>Incident Type: Not reported</p> <p>Material Involved: ANHYDROUS AMMONIA</p> <p>Quantity: Not reported</p> <p>Phase: Not reported</p> <p>Radioactive: Not reported</p> <p>Waterway Impctd: Not reported</p> <p>Evacuation: Not reported</p> <p>Caller: Not reported</p> <p>Organization: Not reported</p> <p>Orgn. Phone: Not reported</p> <p>Emergency Units: Not reported</p> <p>Responsible Prty: Not reported</p> <p>RP Contact: Not reported</p> <p>RP Address: Not reported</p> <p>RP Phone: Not reported</p> <p>RP City: Not reported</p> <p>Action Code: Not reported</p> <p>Action: Not reported</p> <p>Investigator: Not reported</p> <p>EOC Operator: Not reported</p> <p>Time EOC Notifd: Not reported</p> <p>Time Dispatched: Not reported</p> <p>Complaint Code: Not reported</p> <p>Complaint ID: Not reported</p> <p>Cmplaint Referred: Not reported</p> <p>Report Sum: Not reported</p> <p>At: Not reported</p> <p>DDO: Not reported</p> <p>Date Recieved: Not reported</p> <p>Referred: Not reported</p> <p>Substance: ANHYDROUS AMMONIA</p> <p>Location: NO</p> <p>Source: Not reported</p> <p>Details: Not reported</p> <p>Additional Info: Not reported</p> <p>Incident Type: Not reported</p> <p>Incident: Not reported</p>	SPILLS	S102918642 N/A

MAP FINDINGS
FOCUS MAP 10

Map ID	Site	Database(s)	EPA ID Number
68	944 MURPHY AVE ATLANTA, GA SPILLS: CTS Number: 50763 Spill Number: Not reported UN Number: Not reported UN Number 2: Not reported Report Number: Not reported Report Date: Not reported Report Time: Not reported Spill Date: Not reported Spill Time: Not reported Incident Type: Not reported Material Involved: Not reported Quantity: Not reported Phase: Not reported Radioactive: Not reported Waterway Impctd: Not reported Evacuation: Not reported Caller: Not reported Organization: Not reported Orgn. Phone: Not reported Emergency Units: Not reported Responsible Prty: GREATWIDE DALLAS MAVIS RP Contact: Not reported RP Address: Not reported RP Phone: Not reported RP City: Not reported Action Code: Not reported Action: Not reported Investigator: Not reported EOC Operator: Not reported Time EOC Notifd: Not reported Time Dispatched: Not reported Complaint Code: Not reported Complaint ID: Not reported Cmplaint Referred: Not reported Report Sum: Not reported At: Not reported DDO: Not reported Date Recieved: 11-Feb-08 Referred: Not reported Substance: Not reported Location: Not reported Source: Not reported Details: Not reported Additional Info: Not reported Incident Type: Not reported Incident: "SPILL OF APPROX. 100 GALLONS OF DIESEL FUEL DUE TO TRACTOR TRAILER FIRE. NO WATERWAYS AFFECTED,REMTECH INC. ON SITE FOR CLEANUP.PAGED#28453 EPD D/O S. COBURN AT 16:46."	SPILLS	S108992907 N/A

MAP FINDINGS
FOCUS MAP 10

Map ID	Site	Database(s)	EPA ID Number
69	UNKNOWN- GASOLINE IN SEWAGE LINES 1137 AVON AVE AT LEE ATLANTA, GA	SPILLS	S102230597 N/A
	SPILLS: CTS Number: Not reported Spill Number: 4 UN Number: Not reported UN Number 2: Not reported Report Number: Not reported Report Date: Not reported Report Time: Not reported Spill Date: 04/25/96 Spill Time: Not reported Incident Type: Not reported Material Involved: GASOLINE Quantity: Not reported Phase: Not reported Radioactive: Not reported Waterway Impctd: NONE Evacuation: Not reported Caller: Not reported Organization: Not reported Orgn. Phone: Not reported Emergency Units: Not reported Responsible Prty: Not reported RP Contact: Not reported RP Address: Not reported RP Phone: Not reported RP City: Not reported Action Code: Not reported Action: Not reported Investigator: Not reported EOC Operator: Not reported Time EOC Notifd: Not reported Time Dispatched: Not reported Complaint Code: Not reported Complaint ID: Not reported Cmplaint Referred: Not reported Report Sum: Not reported At: Not reported DDO: Not reported Date Recieved: Not reported Referred: Not reported Substance: Not reported Location: Not reported Source: Not reported Details: Not reported Additional Info: Not reported Incident Type: Not reported Incident: Not reported CTS Number: Not reported Spill Number: 04 UN Number: Not reported UN Number 2: Not reported Report Number: Not reported Report Date: Not reported Report Time: Not reported		

MAP FINDINGS
FOCUS MAP 10

Map ID Site Database(s) EPA ID Number

UNKNOWN- GASOLINE IN SEWAGE LINES (Continued)

S102230597

Spill Date: 04/25/96
 Spill Time: Not reported
 Incident Type: Not reported
 Material Involved: GASOLINE
 Quantity: Not reported
 Phase: Not reported
 Radioactive: Not reported
 Waterway Impctd: NONE
 Evacuation: Not reported
 Caller: Not reported
 Organization: Not reported
 Orgn. Phone: Not reported
 Emergency Units: Not reported
 Responsible Prty: Not reported
 RP Contact: Not reported
 RP Address: Not reported
 RP Phone: Not reported
 RP City: Not reported
 Action Code: Not reported
 Action: Not reported
 Investigator: Not reported
 EOC Operator: Not reported
 Time EOC Notifd: Not reported
 Time Dispatched: Not reported
 Complaint Code: Not reported
 Complaint ID: Not reported
 Complaint Referred: Not reported
 Report Sum: Not reported
 At: Not reported
 DDO: Not reported
 Date Recieved: Not reported
 Referred: Not reported
 Substance: Not reported
 Location: Not reported
 Source: Not reported
 Details: Not reported
 Additional Info: Not reported
 Incident Type: Not reported
 Incident: Not reported

70

**LEVEL 3 COMMUNICATIONS LLC
 953 DONNELLY AVENUE
 ATLANTA, GA 30310**

**TIER 2 S108416401
 N/A**

GA TIER 2:
 Facility ID: FATR20084X5AY002TFLX
 Facility Country: USA
 Chemicals Same as Last Year: Not reported
 Data Tier 2 Signed: 1-9-2009
 Dikes/Saveguard Measures: Not reported
 Facility Department: Not reported
 Facility Date Modified: 5/13/2009
 State Fees Total: Not reported
 Mailing Address: 543 Industrial Drive
 Mailing City,St,Zip: Lewisberry, PA 17339
 Mailing Country: USA
 Latitude: 33.728744
 Longitude: -84.422137

MAP FINDINGS
FOCUS MAP 10

Map ID Site Database(s) EPA ID Number

LEVEL 3 COMMUNICATIONS LLC (Continued)

S108416401

Lat/Long Location Desc: Not reported
 Lat/Long Method: Not reported
 Number Employees on Site: Not reported
 Reporting Year: 2008
 Site Coordinate Abbrvtns Sbmtd: Not reported
 Fire District: Not reported
 Notes: Not reported
 Validity: This facility passed all validation checks.

Facility:

Facility ID Type: 4813
 ID: SIC
 Facility ID Description: TELEPHONE COM, EXCEPT RADIO
 Facility ID Last Modified: 1/29/2007
 Facility ID Type: 073090917
 ID: Dun & Bradstreet
 Facility ID Description: Not reported
 Facility ID Last Modified: 1/29/2007
 Facility ID Type: 51331
 ID: NAICS
 Facility ID Description: Wired Telecommunications Carriers
 Facility ID Last Modified: 1/9/2009

Inventory:

Chemical Inventory ID: CVTR200869FB1R00F3B0
 Acute Health Risks: Not reported
 Average Daily Amount: 35750
 Average Daily Amount Code: 04
 CB Record ID: Not reported
 Chemical Same as Last Year: Not reported
 Chronic Health Risk: True
 CAS Number: 68476-34-6
 EHS Substance: Not reported
 Last Modified: 1/14/2009
 Days on Site: 365
 Chemical Name: DIESEL FUEL
 Fire Hazard: True
 Gas: Not reported
 Liquid: True
 Max Daily Amount: 35750
 Max Daily Amount Code: 04
 Max Amount in Largest Container: 7.15
 Mixture Form: Not reported
 Sudden Release of Pressure Hazard: Not reported
 Pure Form: True
 Reactive Hazard: Not reported
 Solid: Not reported
 Mixture Chemical: Not reported
 Mixture Percent: Not reported
 Mixture CAS: Not reported
 Mixture EHS: Not reported
 Mixture Last Modified: Not reported
 Substance Amount: Not reported
 Units: pounds
 Storage Type: A
 Storage Pressure Code: 1
 Storage Temperature Code: 4
 Substance Location: AST

MAP FINDINGS
FOCUS MAP 10

Map ID Site Database(s) EPA ID Number

LEVEL 3 COMMUNICATIONS LLC (Continued)

S108416401

Substance Last Modified: 1/14/2009
 Chemical Inventory ID: CVTR20084X5B110302U0
 Acute Health Risks: Not reported
 Average Daily Amount: 75640
 Average Daily Amount Code: 04
 CB Record ID: Not reported
 Chemical Same as Last Year: T
 Chronic Health Risk: True
 CAS Number: 7439-92-1
 EHS Substance: Not reported
 Last Modified: 1/14/2009
 Days on Site: 365
 Chemical Name: Lead
 Fire Hazard: Not reported
 Gas: Not reported
 Liquid: Not reported
 Max Daily Amount: 75640
 Max Daily Amount Code: 04
 Max Amount in Largest Container: 175
 Mixture Form: Not reported
 Sudden Release of Pressure Hazard: Not reported
 Pure Form: True
 Reactive Hazard: Not reported
 Solid: True
 Mixture Chemical: Not reported
 Mixture Percent: Not reported
 Mixture CAS: Not reported
 Mixture EHS: Not reported
 Mixture Last Modified: Not reported
 Substance Amount: Not reported
 Units: pounds
 Storage Type: R
 Storage Pressure Code: 1
 Storage Temperature Code: 4
 Substance Location: Battery Ro
 Substance Last Modified: 1/14/2009
 Chemical Inventory ID: CVTR20084X5B2H032B9Y
 Acute Health Risks: True
 Average Daily Amount: 10150
 Average Daily Amount Code: 04
 CB Record ID: Not reported
 Chemical Same as Last Year: T
 Chronic Health Risk: Not reported
 CAS Number: 7664-93-9
 EHS Substance: True
 Last Modified: 1/14/2009
 Days on Site: 365
 Chemical Name: Sulfuric Acid
 Fire Hazard: Not reported
 Gas: Not reported
 Liquid: True
 Max Daily Amount: 10150
 Max Daily Amount Code: 04
 Max Amount in Largest Container: 23
 Mixture Form: True
 Sudden Release of Pressure Hazard: Not reported
 Pure Form: Not reported

MAP FINDINGS
FOCUS MAP 10

Map ID	Site	Database(s)	EPA ID Number
--------	------	-------------	---------------

LEVEL 3 COMMUNICATIONS LLC (Continued)

S108416401

Reactive Hazard: True
 Solid: Not reported
 Mixture Chemical: Not reported
 Mixture Percent: 7664-93-9
 Mixture CAS: FATR20084X5AY002TFLX
 Mixture EHS: T
 Mixuter Last Modified: 1/14/2009
 Substance Amount: Not reported
 Units: pounds
 Storage Type: R
 Storage Pressure Code: 1
 Storage Temperature Code: 4
 Substance Location: Battery ro
 Substance Last Modified: 1/14/2009

Contact:
 Contact ID: CTTR2008478KVG005VW9
 Contact Title: Env Comp Proj Mgr
 Contact First Name: Kirsten
 Contact Last Name: Leamer
 Contact Email: kirsten.leamer@level3.com
 Contact Mail Address: 543 Industrial Drive
 Contact Mail City,St,Zip: Lewisberry, PA 17339
 Contact Mail Country: USA
 Contact Type: Owner / Operator
 Contact Type: Regulatory Point of Contact
 Contact Modification Date: 1/14/2009

Contact:
 Contact ID: CTTR20085KC0R9017H4X
 Contact Title: ON CALL TECH
 Contact First Name: NOC
 Contact Last Name: LEVEL 3 COMMUNICATIONS LLC
 Contact Email: Not reported
 Contact Mail Address: Not reported
 Contact Mail City,St,Zip: Not reported
 Contact Mail Country: USA
 Contact Type: Emergency Contact
 Contact Modification Date: 1/14/2009

70

**J&L ASSOCIATES INC
948 DONNELLY AVE
ATLANTA, GA 30310**

**LUST 1006779128
UST N/A**

LUST:
 Facility ID: 09060560
 Leak ID: 1
 Description: Confirmed Release Received
 Cleanup Status: NFA - No Further Action
 Date Received: 12/3/1998
 Project Officer: Burris,Stephen B

UST:

Facility:
 Facility Id: 9060560
 Facility Status: Closed
 Facility Type: Not Marked
 Contact Id: 157

MAP FINDINGS
FOCUS MAP 10

Map ID Site Database(s) EPA ID Number

J&L ASSOCIATES INC (Continued)

1006779128

Owner Name: PAULINE PEART
 Owner Address: 948 DONNELLY AVE
 Owner City: ATLANTA
 Owner State: GA
 Owner Zip: 30310
 Owner City,St,Zip: ATLANTA, GA 30310
 Owner Telephone: 404-758-9727
 District: PIRT 5

Tank ID: DIESEL
 Status Date: 10/1/1998
Status: Removed From Ground
 Product1: Diesel
 Material: Bare Steel
 Capacity: 10000
 Pipe Material: Galvanized Steel
 Pipe Type: Suction: Valve At The Tank
 Overfill Protection: Not reported
 Overfill Installed: Not reported
 Tank Exempt From Spill: Not reported
 Spill Date: Not reported

Tank ID: GAS
 Status Date: 10/1/1998
Status: Removed From Ground
 Product1: Gas
 Material: Not Marked/Unknown
 Capacity: 2500
 Pipe Material: Not Marked
 Pipe Type: Not Marked
 Overfill Protection: Not reported
 Overfill Installed: Not reported
 Tank Exempt From Spill: Not reported
 Spill Date: Not reported

70

CONSTRUCTION HAULING INC
948 DONNELLY AVE
ATLANTA, GA 30310

RCRA-NonGen 1000390084
FINDS GAD981261662

RCRA-NonGen:
 Date form received by agency: 12/09/1998
 Facility name: CONSTRUCTION HAULING INC
 Facility address: 948 DONNELLY AVE
 ATLANTA, GA 30310
 EPA ID: GAD981261662
 Mailing address: P O BOX 115204
 ATLANTA, GA 30310
 Contact: LEON NASH
 Contact address: P O BOX 115204
 ATLANTA, GA 30310
 Contact country: US
 Contact telephone: (404) 755-7377
 Contact email: Not reported
 EPA Region: 04
 Land type: Facility is not located on Indian land. Additional information is not known.
 Classification: Non-Generator

MAP FINDINGS
FOCUS MAP 10

Map ID Site Database(s) EPA ID Number

CONSTRUCTION HAULING INC (Continued)

1000390084

Description: Handler: Non-Generators do not presently generate hazardous waste

Owner/Operator Summary:

Owner/operator name: NASH LEON S
Owner/operator address: OWNERSTREET
OWNERCITY, WY 99999
Owner/operator country: Not reported
Owner/operator telephone: (404) 555-1212
Legal status: Private
Owner/Operator Type: Owner
Owner/Op start date: Not reported
Owner/Op end date: Not reported

Owner/operator name: OPERNAME
Owner/operator address: OPERSTREET
OPERCITY, WY 99999
Owner/operator country: Not reported
Owner/operator telephone: (404) 555-1212
Legal status: Private
Owner/Operator Type: Operator
Owner/Op start date: Not reported
Owner/Op end date: Not reported

Handler Activities Summary:

U.S. importer of hazardous waste: No
Mixed waste (haz. and radioactive): Unknown
Recycler of hazardous waste: No
Transporter of hazardous waste: No
Treater, storer or disposer of HW: No
Underground injection activity: No
On-site burner exemption: No
Furnace exemption: No
Used oil fuel burner: No
Used oil processor: No
User oil refiner: No
Used oil fuel marketer to burner: No
Used oil Specification marketer: No
Used oil transfer facility: No
Used oil transporter: No
Off-site waste receiver: Verified to be non-commercial

Hazardous Waste Summary:

Waste code: NONE
Waste name: None

Violation Status: No violations found

Evaluation Action Summary:

Evaluation date: 11/19/1998
Evaluation: COMPLIANCE EVALUATION INSPECTION ON-SITE
Area of violation: Not reported
Date achieved compliance: Not reported
Evaluation lead agency: State

Evaluation date: 12/10/1990

MAP FINDINGS
FOCUS MAP 10

Map ID	Site	Database(s)	EPA ID Number
--------	------	-------------	---------------

CONSTRUCTION HAULING INC (Continued)

1000390084

Evaluation: COMPLIANCE EVALUATION INSPECTION ON-SITE
 Area of violation: Not reported
 Date achieved compliance: Not reported
 Evaluation lead agency: State

FINDS:

Registry ID: 110005683778

Environmental Interest/Information System

RCRAInfo is a national information system that supports the Resource Conservation and Recovery Act (RCRA) program through the tracking of events and activities related to facilities that generate, transport, and treat, store, or dispose of hazardous waste. RCRAInfo allows RCRA program staff to track the notification, permit, compliance, and corrective action activities required under RCRA.

71

**SNAPPINGER WWT PLANT
981 ALLENE AVE SW
ATLANTA, GA**

**SPILLS S101643846
N/A**

SPILLS:

CTS Number: Not reported
 Spill Number: 05
 UN Number: Not reported
 UN Number 2: Not reported
 Report Number: Not reported
 Report Date: Not reported
 Report Time: Not reported
 Spill Date: 05/21/94
 Spill Time: Not reported
 Incident Type: Not reported
 Material Involved: ANIONIC POLYACRYLIC
 Quantity: Not reported
 Phase: Not reported
 Radioactive: Not reported
 Waterway Impctd: NO
 Evacuation: Not reported
 Caller: Not reported
 Organization: Not reported
 Orgn. Phone: Not reported
 Emergency Units: Not reported
 Responsible Prty: Not reported
 RP Contact: Not reported
 RP Address: Not reported
 RP Phone: Not reported
 RP City: Not reported
 Action Code: Not reported
 Action: Not reported
 Investigator: Not reported
 EOC Operator: Not reported
 Time EOC Notifd: Not reported
 Time Dispatched: Not reported
 Complaint Code: Not reported
 Complaint ID: Not reported
 Cmplaint Referred: Not reported
 Report Sum: Not reported

MAP FINDINGS
FOCUS MAP 10

Map ID	Site	Database(s)	EPA ID Number
--------	------	-------------	---------------

SNAPFINGER WWT PLANT (Continued)

S101643846

At:	Not reported
DDO:	Not reported
Date Recieved:	Not reported
Referred:	ERT
Substance:	Not reported
Location:	Not reported
Source:	Not reported
Details:	Not reported
Additional Info:	Not reported
Incident Type:	Not reported
Incident:	Not reported

71 **SNAPFINGER WWT PLANT
981 ALLENE AVE,
ATLANTA, GA**

**SPILLS S102601983
N/A**

SPILLS:

CTS Number:	Not reported
Spill Number:	05
UN Number:	Not reported
UN Number 2:	Not reported
Report Number:	Not reported
Report Date:	Not reported
Report Time:	Not reported
Spill Date:	05/21/94
Spill Time:	Not reported
Incident Type:	Not reported
Material Involved:	ANIONIC POLYACRYLIC
Quantity:	Not reported
Phase:	Not reported
Radioactive:	Not reported
Waterway Impctd:	NO
Evacuation:	Not reported
Caller:	Not reported
Organization:	Not reported
Orgn. Phone:	Not reported
Emergency Units:	Not reported
Responsible Prty:	Not reported
RP Contact:	Not reported
RP Address:	Not reported
RP Phone:	Not reported
RP City:	Not reported
Action Code:	Not reported
Action:	Not reported
Investigator:	Not reported
EOC Operator:	Not reported
Time EOC Notifd:	Not reported
Time Dispatched:	Not reported
Complaint Code:	Not reported
Complaint ID:	Not reported
Cmplaint Referred:	Not reported
Report Sum:	Not reported
At:	Not reported
DDO:	Not reported
Date Recieved:	Not reported
Referred:	ERT
Substance:	Not reported
Location:	Not reported

MAP FINDINGS
FOCUS MAP 10

Map ID	Site	Database(s)	EPA ID Number
	SNAPPINGER WWT PLANT (Continued)		S102601983
	Source: Not reported		
	Details: Not reported		
	Additional Info: Not reported		
	Incident Type: Not reported		
	Incident: Not reported		
76	BERNSTEIN SCRAP METAL (FORMER) 1006 MURPHY AVENUE ATLANTA, GA 30310	GA NON-HSI	S105174686 N/A
	NON-HSI:		
	Latitude: Not reported		
	Longitude: Not reported		
	Ground Water Pathway Score: 8.13		
	On-Site Pathway Score: 0.00		
	Report Date: Oct-01		
	Contamination: lead		
77	WORLDCOM 999 LEE ST ATLANTA, GA 30310	RCRA-NonGen FINDS	1004688306 GAR000023259
	RCRA-NonGen:		
	Date form received by agency: 10/09/2001		
	Facility name: WORLDCOM		
	Facility address: 999 LEE ST		
	ATLANTA, GA 30310		
	EPA ID: GAR000023259		
	Mailing address: N GLENVILLE DR		
	RICHARDSON, TX 75082		
	Contact: JASON WELLER		
	Contact address: 2400 N GLENVILLE DR		
	RICHARDSON, TX 75082		
	Contact country: US		
	Contact telephone: (972) 729-6754		
	Contact email: Not reported		
	EPA Region: 04		
	Land type: Private		
	Classification: Non-Generator		
	Description: Handler: Non-Generators do not presently generate hazardous waste		
	Owner/Operator Summary:		
	Owner/operator name: WORLDCOM		
	Owner/operator address: 2400 N GLENVILLE DR		
	RICHARDSON, TX 75082		
	Owner/operator country: Not reported		
	Owner/operator telephone: (972) 729-6754		
	Legal status: Private		
	Owner/Operator Type: Owner		
	Owner/Op start date: 01/01/0001		
	Owner/Op end date: Not reported		
	Handler Activities Summary:		
	U.S. importer of hazardous waste: No		
	Mixed waste (haz. and radioactive): Unknown		

MAP FINDINGS
FOCUS MAP 10

Map ID Site Database(s) EPA ID Number

WORLDCOM (Continued)

1004688306

Recycler of hazardous waste: No
Transporter of hazardous waste: No
Treater, storer or disposer of HW: No
Underground injection activity: No
On-site burner exemption: No
Furnace exemption: No
Used oil fuel burner: No
Used oil processor: No
User oil refiner: No
Used oil fuel marketer to burner: No
Used oil Specification marketer: No
Used oil transfer facility: No
Used oil transporter: No
Off-site waste receiver: Verified to be non-commercial

Historical Generators:

Date form received by agency: 09/06/2000
Facility name: WORLDCOM
Classification: Large Quantity Generator

Hazardous Waste Summary:

Waste code: D008
Waste name: LEAD

Violation Status: No violations found

Evaluation Action Summary:

Evaluation date: 10/02/2001
Evaluation: FOCUSED COMPLIANCE INSPECTION
Area of violation: Not reported
Date achieved compliance: Not reported
Evaluation lead agency: State

Evaluation date: 10/02/2001
Evaluation: COMPLIANCE EVALUATION INSPECTION ON-SITE
Area of violation: Not reported
Date achieved compliance: Not reported
Evaluation lead agency: State

FINDS:

Registry ID: 110005720452

Environmental Interest/Information System

RCRAInfo is a national information system that supports the Resource Conservation and Recovery Act (RCRA) program through the tracking of events and activities related to facilities that generate, transport, and treat, store, or dispose of hazardous waste. RCRAInfo allows RCRA program staff to track the notification, permit, compliance, and corrective action activities required under RCRA.

MAP FINDINGS
FOCUS MAP 10

Map ID	Site	Database(s)	EPA ID Number
77	MCI - ATGXGA 999 LEE ST. ATLANTA, GA 30310	TIER 2	S107774186 N/A
	GA TIER 2: Facility ID: FATR200823VS8605WMBT Facility Country: USA Chemicals Same as Last Year: T Data Tier 2 Signed: 01/13/2009 Dikes/Saveguard Measures: Not reported Facility Department: Not reported Facility Date Modified: 5/13/2009 State Fees Total: Not reported Mailing Address: 2400 N. Glenville Dr. Mailing City,St,Zip: Richardson, TX 75082 Mailing Country: USA Latitude: Not reported Longitude: Not reported Lat/Long Location Desc: Not reported Lat/Long Method: Not reported Number Employees on Site: Not reported Reporting Year: 2008 Site Coordinate Abbrvtns Sbmtd: Not reported Fire District: Not reported Notes: Not reported Validity: This facility passed all validation checks.		
	Facility: Facility ID Type: 020289070 ID: Dun & Bradstreet Facility ID Description: Not reported Facility ID Last Modified: 1/16/2003 Facility ID Type: 4813 ID: SIC Facility ID Description: TELEPHONE COM, EXCEPT RADIO Facility ID Last Modified: 1/16/2003 Facility ID Type: 517110 ID: NAICS Facility ID Description: Wired Telecommunications Carriers Facility ID Last Modified: 1/13/2009		
	Inventory: Chemical Inventory ID: CVTR200823VS86061ME5 Acute Health Risks: True Average Daily Amount: 551080 Average Daily Amount Code: 05 CB Record ID: Not reported Chemical Same as Last Year: Not reported Chronic Health Risk: True CAS Number: 7664-93-9 EHS Substance: True Last Modified: 1/13/2009 Days on Site: 365 Chemical Name: LEAD ACID BATTERIES Fire Hazard: True Gas: Not reported Liquid: True Max Daily Amount: 551080 Max Daily Amount Code: 05 Max Amount in Largest Container: 100		

MAP FINDINGS
FOCUS MAP 10

Map ID Site Database(s) EPA ID Number

MCI - ATGXGA (Continued)

S107774186

Mixture Form: True
 Sudden Release of Pressure Hazard: True
 Pure Form: Not reported
 Reactive Hazard: True
 Solid: True
 Mixture Chemical: 40
 Mixture Percent: 7664-93-9
 Mixture CAS: FATR200823VS8605WMBT
 Mixture EHS: T
 Mixture Last Modified: 1/13/2009
 Substance Amount: 551080
 Units: pounds
 Storage Type: R
 Storage Pressure Code: 1
 Storage Temperature Code: 4
 Substance Location: INTERIOR B
 Substance Last Modified: 1/13/2009
 Chemical Inventory ID: CVTR200823VS86063MFY
 Acute Health Risks: True
 Average Daily Amount: 51100
 Average Daily Amount Code: 04
 CB Record ID: Not reported
 Chemical Same as Last Year: T
 Chronic Health Risk: True
 CAS Number: 64741-44-2
 EHS Substance: True
 Last Modified: 1/13/2009
 Days on Site: 365
 Chemical Name: DIESEL FUEL
 Fire Hazard: True
 Gas: Not reported
 Liquid: True
 Max Daily Amount: 51100
 Max Daily Amount Code: 04
 Max Amount in Largest Container: 40
 Mixture Form: Not reported
 Sudden Release of Pressure Hazard: True
 Pure Form: True
 Reactive Hazard: Not reported
 Solid: Not reported
 Mixture Chemical: Not reported
 Mixture Percent: Not reported
 Mixture CAS: Not reported
 Mixture EHS: Not reported
 Mixture Last Modified: Not reported
 Substance Amount: 51100
 Units: pounds
 Storage Type: A
 Storage Pressure Code: 1
 Storage Temperature Code: 4
 Substance Location: ABOVE GROU
 Substance Last Modified: 1/13/2009

Contact:

Contact ID: CTTR20082T0ASX00E7HU
 Contact Title: Shift Manager
 Contact First Name: GENMC
 Contact Last Name: Network Management

MAP FINDINGS
FOCUS MAP 10

Map ID Site Database(s) EPA ID Number

MCI - ATGXGA (Continued)

S107774186

Contact Email: Not reported
 Contact Mail Address: Not reported
 Contact Mail City,St,Zip: Cary, NC
 Contact Mail Country: USA
 Contact Type: Emergency Contact
 Contact Modification Date: 1/13/2009

Contact:

Contact ID: CTTR20082T0AFP00AHNK
 Contact Title: Sr. Tech.
 Contact First Name: Matthew
 Contact Last Name: Backus
 Contact Email: matt.backus@mci.com
 Contact Mail Address: 34 Peachtree St. , Northwest Suite 2250
 Contact Mail City,St,Zip: Atlanta, GA 30303
 Contact Mail Country: USA
 Contact Type: Owner / Operator
 Contact Modification Date: 1/13/2009

Contact:

Contact ID: CTTR200823RNU8008E2S
 Contact Title: Env.Rep.
 Contact First Name: David
 Contact Last Name: Leland
 Contact Email: David.Leland@verizonbusiness.com
 Contact Mail Address: 2400 N. Glenville Dr.
 Contact Mail City,St,Zip: Richardson, TX 75082
 Contact Mail Country: USA
 Contact Type: Regulatory Point of Contact
 Contact Type: Submitter
 Contact Modification Date: 1/17/2008

84

**CORNER OF ALLENE AVE / WARNER ST SW
ATLANTA, GA**

**SPILLS S107491675
N/A**

SPILLS:

CTS Number: 27824
 Spill Number: Not reported
 UN Number: Not reported
 UN Number 2: Not reported
 Report Number: Not reported
 Report Date: Not reported
 Report Time: Not reported
 Spill Date: Not reported
 Spill Time: Not reported
 Incident Type: Not reported
 Material Involved: Not reported
 Quantity: Not reported
 Phase: Not reported
 Radioactive: Not reported
 Waterway Impctd: Not reported
 Evacuation: Not reported
 Caller: Not reported
 Organization: Not reported
 Orgn. Phone: Not reported
 Emergency Units: Not reported
 Responsible Prty: JESSIE WOODS
 RP Contact: Not reported

MAP FINDINGS
FOCUS MAP 10

Map ID	Site	Database(s)	EPA ID Number
--------	------	-------------	---------------

(Continued)

S107491675

RP Address:	Not reported
RP Phone:	Not reported
RP City:	Not reported
Action Code:	Not reported
Action:	Not reported
Investigator:	Not reported
EOC Operator:	Not reported
Time EOC Notifd:	Not reported
Time Dispatched:	Not reported
Complaint Code:	Not reported
Complaint ID:	Not reported
Complaint Referred:	Not reported
Report Sum:	Not reported
At:	Not reported
DDO:	Not reported
Date Recieved:	22-Jun-04
Referred:	Not reported
Substance:	Not reported
Location:	Not reported
Source:	Not reported
Details:	Not reported
Additional Info:	Not reported
Incident Type:	Not reported
Incident:	"ERT #062204-04INITIALLY, HEARD ABOUT HAZARDOUS LIQUIDS SPILL IN SW ATLANTA ON WSB RADIO. ERT CALLED EOC FOR INFORMATION, BUT NO REPORTS HAD BEEN RECEIVED. EOC AGREED TO CONTACT FULTON COUNTY 911 CENTER FOR INFORMATION. REPORTEDLY, CAPTAIN SALEM, ATLANTA FD HAS BEEN ONSCENE SINCE 1012 TODAY, BUT DID NOT CONTACT EOC UNTIL 1210. REPORTEDLY, THE INCIDENT WAS NOT A SPILL AND THERE WAS NO RELEASE OF HAZARDOUS MATERIALS. EPA WAS REQUESTED TO INVESTIGATE OTHER BARRELLS AT SAME SITE LOCATION. POINT OF CONTACT IS CHIEF WILLIAMS (404/853-4465)."

84

J & W PALLET & DRUM CO.
1121 ALLENE AVE
ATLANTA, GA 30310

CERCLIS 1004464374
RCRA-NonGen GAD984310797
FINDS

CERCLIS:

Site ID:	0407788
Federal Facility:	Not a Federal Facility
NPL Status:	Not on the NPL
Non NPL Status:	NFRAP-Site does not qualify for the NPL based on existing information

CERCLIS Site Contact Name(s):

Contact Name:	karen buerki
Contact Tel:	(404) 562-8747
Contact Title:	On-Scene Coordinator (OSC)

Contact Name:	Carolyn Callihan
Contact Tel:	(404) 562-8913
Contact Title:	Site Assessment Manager (SAM)

Site Description: Not reported

CERCLIS Assessment History:

Action:	DISCOVERY
Date Started:	Not reported
Date Completed:	06/22/04
Priority Level:	Not reported

MAP FINDINGS
FOCUS MAP 10

Map ID	Site	Database(s)	EPA ID Number
--------	------	-------------	---------------

J & W PALLET & DRUM CO. (Continued)

1004464374

Action: REMOVAL
Date Started: 06/24/04
Date Completed: 05/23/05
Priority Level: Cleaned up

Action: ADMINISTRATIVE RECORDS
Date Started: Not reported
Date Completed: 07/25/05
Priority Level: Not reported

Action: PRELIMINARY ASSESSMENT
Date Started: Not reported
Date Completed: 08/12/05
Priority Level: NFRAP-Site does not qualify for the NPL based on existing information

Action: Notice Letters Issued
Date Started: Not reported
Date Completed: 03/07/08
Priority Level: Not reported

Action: NON-NATIONAL PRIORITIES LIST POTENTIALLY RESPONSIBLE PARTY SEARCH
Date Started: 06/22/04
Date Completed: 08/22/08
Priority Level: Not reported

Action: COST RECOVERY NEGOTIATIONS
Date Started: 03/07/08
Date Completed: 08/22/08
Priority Level: Not reported

Action: ADMINISTRATIVE ORDER ON CONSENT
Date Started: Not reported
Date Completed: 08/22/08
Priority Level: Not reported

RCRA-NonGen:

Date form received by agency: 05/31/2005
Facility name: J & W PALLET & DRUM CO
Facility address: 1121 ALLENE AVE
ATLANTA, GA 303103498
EPA ID: GAD984310797
Mailing address: ALLENE AVE
ATLANTA, GA 303103498
Contact: JESSE WOODS
Contact address: 1121 ALLENE AVE
ATLANTA, GA 303103498
Contact country: US
Contact telephone: (404) 753-4671
Contact email: Not reported
EPA Region: 04
Classification: Non-Generator
Description: Handler: Non-Generators do not presently generate hazardous waste

Owner/Operator Summary:

Owner/operator name: JESSE WOODS & ANTHONY JONES

MAP FINDINGS
FOCUS MAP 10

Map ID	Site	Database(s)	EPA ID Number
--------	------	-------------	---------------

J & W PALLET & DRUM CO. (Continued)

1004464374

Owner/operator address: 1121 ALLENE AVE
ATLANTA, GA 30310

Owner/operator country: Not reported
Owner/operator telephone: (404) 753-4671
Legal status: Private
Owner/Operator Type: Owner
Owner/Op start date: 01/01/0001
Owner/Op end date: Not reported

Owner/operator name: JESSE WOODS & ANTHONY JONES
Owner/operator address: 1121 ALLENE AVE
ATLANTA, GA 30310

Owner/operator country: Not reported
Owner/operator telephone: (404) 753-4671
Legal status: Private
Owner/Operator Type: Owner
Owner/Op start date: Not reported
Owner/Op end date: Not reported

Handler Activities Summary:

U.S. importer of hazardous waste: Unknown
Mixed waste (haz. and radioactive): Unknown
Recycler of hazardous waste: No
Transporter of hazardous waste: No
Treater, storer or disposer of HW: No
Underground injection activity: No
On-site burner exemption: Unknown
Furnace exemption: Unknown
Used oil fuel burner: No
Used oil processor: No
User oil refiner: No
Used oil fuel marketer to burner: No
Used oil Specification marketer: No
Used oil transfer facility: No
Used oil transporter: No
Off-site waste receiver: Commercial status unknown

Historical Generators:

Date form received by agency: 11/04/1993
Facility name: J & W PALLET & DRUM CO
Classification: Conditionally Exempt Small Quantity Generator

Hazardous Waste Summary:

Waste code: D002
Waste name: A WASTE WHICH HAS A PH OF LESS THAN 2 OR GREATER THAN 12.5 IS CONSIDERED TO BE A CORROSIVE HAZARDOUS WASTE. SODIUM HYDROXIDE, A CAUSTIC SOLUTION WITH A HIGH PH, IS OFTEN USED BY INDUSTRIES TO CLEAN OR DEGREASE PARTS. HYDROCHLORIC ACID, A SOLUTION WITH A LOW PH, IS USED BY MANY INDUSTRIES TO CLEAN METAL PARTS PRIOR TO PAINTING. WHEN THESE CAUSTIC OR ACID SOLUTIONS BECOME CONTAMINATED AND MUST BE DISPOSED, THE WASTE WOULD BE A CORROSIVE HAZARDOUS WASTE.

Waste code: P063
Waste name: HYDROCYANIC ACID

Waste code: D002

MAP FINDINGS
FOCUS MAP 10

Map ID	Site	Database(s)	EPA ID Number
--------	------	-------------	---------------

J & W PALLET & DRUM CO. (Continued)

1004464374

Waste name: A WASTE WHICH HAS A PH OF LESS THAN 2 OR GREATER THAN 12.5 IS CONSIDERED TO BE A CORROSIVE HAZARDOUS WASTE. SODIUM HYDROXIDE, A CAUSTIC SOLUTION WITH A HIGH PH, IS OFTEN USED BY INDUSTRIES TO CLEAN OR DEGREASE PARTS. HYDROCHLORIC ACID, A SOLUTION WITH A LOW PH, IS USED BY MANY INDUSTRIES TO CLEAN METAL PARTS PRIOR TO PAINTING. WHEN THESE CAUSTIC OR ACID SOLUTIONS BECOME CONTAMINATED AND MUST BE DISPOSED, THE WASTE WOULD BE A CORROSIVE HAZARDOUS WASTE.

Waste code: P063
Waste name: HYDROCYANIC ACID

Violation Status: No violations found

FINDS:

Registry ID: 110009357695

Environmental Interest/Information System

RCRAInfo is a national information system that supports the Resource Conservation and Recovery Act (RCRA) program through the tracking of events and activities related to facilities that generate, transport, and treat, store, or dispose of hazardous waste. RCRAInfo allows RCRA program staff to track the notification, permit, compliance, and corrective action activities required under RCRA.

CERCLIS (Comprehensive Environmental Response, Compensation, and Liability Information System) is the Superfund database that is used to support management in all phases of the Superfund program. The system contains information on all aspects of hazardous waste sites, including an inventory of sites, planned and actual site activities, and financial information.

84

**J & W PALLET & DRUM CO.
1121 ALLENE AVE ATLANTA GA 303103498
ATLANTA, GA 30310**

**ICIS 1011868541
N/A**

ICIS:

Enforcement Action ID: 04-2008-3772
FRS ID: 110009357695
Program ID: FRS 110009357695
Action Name: J&W PALLET AND DRUM COMPANY
Facility Name: J & W PALLET & DRUM CO.
Facility Address: 1121 ALLENE AVE ATLANTA GA 303103498
ATLANTA, Georgia 303103498
Enforcement Action Type: CERCLA 122h Agrmt For Cost Recovery
Facility County: Fulton
EPA Region #: 5

Enforcement Action ID: 04-2008-3772
FRS ID: 110009357695
Program ID: RCRAINFO GAD984310797
Action Name: J&W PALLET AND DRUM COMPANY
Facility Name: J & W PALLET & DRUM CO
Facility Address: 1121 ALLENE AVE ATLANTA GA 303103498
ATLANTA, Georgia 303103498
Enforcement Action Type: CERCLA 122h Agrmt For Cost Recovery
Facility County: Fulton

MAP FINDINGS
FOCUS MAP 10

Map ID	Site	Database(s)	EPA ID Number
--------	------	-------------	---------------

J & W PALLET & DRUM CO. (Continued)

1011868541

EPA Region #: 5

Enforcement Action ID: 04-2008-3772
FRS ID: 110009357695
Program ID: CERCLIS GAD984310797
Action Name: J&W PALLET AND DRUM COMPANY
Facility Name: J & W PALLET & DRUM CO.
Facility Address: 1121 ALLENE AVE ATLANTA GA 303103498
ATLANTA, Georgia 303103498

Enforcement Action Type: CERCLA 122h Agrmt For Cost Recovery
Facility County: Fulton
EPA Region #: 5

Program ID: CERCLIS GAD984310797
Facility Name: J & W PALLET & DRUM CO.
Address: 1121 ALLENE AVE
Tribal Indicator: N
Fed Facility: Not reported
NAIC Code: Not reported
SIC Code: Not reported

Program ID: FRS 110009357695
Facility Name: J & W PALLET & DRUM CO.
Address: 1121 ALLENE AVE
Tribal Indicator: N
Fed Facility: Not reported
NAIC Code: Not reported
SIC Code: Not reported

Program ID: RCRAINFO GAD984310797
Facility Name: J & W PALLET & DRUM CO.
Address: 1121 ALLENE AVE
Tribal Indicator: N
Fed Facility: Not reported
NAIC Code: Not reported
SIC Code: Not reported

88

HARMON BROTHERS CHARTER SERVICE
1160 ALLENE AVE SW
ATLANTA, GA 30310

UST U003006119
N/A

UST:

Facility:

Facility Id: 9060535
Facility Status: Amended
Facility Type: Commercial
Contact Id: 102
Owner Name: HARMON BROTHERS CHARTER SERVICE
Owner Address: 1160 ALLENE AVE SW
Owner City: ATLANTA
Owner State: GA
Owner Zip: 30310
Owner City,St,Zip: ATLANTA, GA 30310
Owner Telephone: 404-752-9479
District: PIRT 5

MAP FINDINGS
FOCUS MAP 10

Map ID Site Database(s) EPA ID Number

HARMON BROTHERS CHARTER SERVICE (Continued)

U003006119

Tank ID: 1
 Status Date: 1/1/1974
Status: Currently In Use
 Product1: Diesel
 Material: Cathodically Protected Steel
 Capacity: 10000
 Pipe Material: Double Walled
 Pipe Type: Suction: Valve At The Tank
 Overfill Protection: Not reported
 Overfill Installed: 8/4/1995
 Tank Exempt From Spill: Not reported
 Spill Date: 8/4/1995

Tank ID: 2
 Status Date: Not reported
Status: Currently In Use
 Product1: Gas
 Material: Marked Unknown
 Capacity: 4000
 Pipe Material: Unknown
 Pipe Type: Not Marked
 Overfill Protection: Not reported
 Overfill Installed: Not reported
 Tank Exempt From Spill: Not reported
 Spill Date: Not reported

Tank ID: 2
 Status Date: 5/12/2008
Status: Removed From Ground
 Product1: Gas
 Material: Marked Unknown
 Capacity: 4000
 Pipe Material: Unknown
 Pipe Type: Not Marked
 Overfill Protection: Not reported
 Overfill Installed: Not reported
 Tank Exempt From Spill: Not reported
 Spill Date: Not reported

Tank ID: 3
 Status Date: Not reported
Status: Currently In Use
 Product1: Gas
 Material: Marked Unknown
 Capacity: 2000
 Pipe Material: Unknown
 Pipe Type: Not Marked
 Overfill Protection: Not reported
 Overfill Installed: Not reported
 Tank Exempt From Spill: Not reported
 Spill Date: Not reported

Tank ID: 3

MAP FINDINGS
FOCUS MAP 10

Map ID	Site	Database(s)	EPA ID Number
--------	------	-------------	---------------

HARMON BROTHERS CHARTER SERVICE (Continued)

U003006119

Status Date: 11/20/1998
Status: Removed From Ground
 Product1: Gas
 Material: Marked Unknown
 Capacity: 2000
 Pipe Material: Unknown
 Pipe Type: Not Marked
 Overfill Protection: Not reported
 Overfill Installed: Not reported
 Tank Exempt From Spill: Not reported
 Spill Date: Not reported

Tank ID: 4
 Status Date: Not reported
Status: Currently In Use
 Product1: Kerosene
 Material: Marked Unknown
 Capacity: 1000
 Pipe Material: Unknown
 Pipe Type: Not Marked
 Overfill Protection: Not reported
 Overfill Installed: Not reported
 Tank Exempt From Spill: Not reported
 Spill Date: Not reported

Tank ID: 4
 Status Date: 11/20/1998
Status: Removed From Ground
 Product1: Kerosene
 Material: Marked Unknown
 Capacity: 1000
 Pipe Material: Unknown
 Pipe Type: Not Marked
 Overfill Protection: Not reported
 Overfill Installed: Not reported
 Tank Exempt From Spill: Not reported
 Spill Date: Not reported

**88 HARMON BROTHERS CHARTER SERVICE
 1160 ALLENE AVE SW
 ATLANTA, GA 30310**

**FINDS 1006787752
 LUST N/A**

FINDS:

Registry ID: 110013571599

Environmental Interest/Information System

GEIMS (Geographic Environmental Information Management System) provides the EPA and Public a single point of access to core data for all facilities and sites regulated or monitored by the EPA and a single system for the reporting of all environmental data.

LUST:

Facility ID: 09060535

MAP FINDINGS
FOCUS MAP 10

Map ID	Site	Database(s)	EPA ID Number
--------	------	-------------	---------------

HARMON BROTHERS CHARTER SERVICE (Continued)

1006787752

Leak ID: 1
 Description: Confirmed Release Received
 Cleanup Status: NFA - No Further Action
 Date Received: 1/7/1999
 Project Officer: Adams,Kelly B

**91 SPRINT COMMUNICATIONS COMPANY LP
 1190 ALLENE AVE
 ATLANTA, GA 30310**

**FINDS 1006784974
 UST N/A**

FINDS:

Registry ID: 110013543638

Environmental Interest/Information System

GEIMS (Geographic Environmental Information Management System) provides the EPA and Public a single point of access to core data for all facilities and sites regulated or monitored by the EPA and a single system for the reporting of all environmental data.

UST:

Facility:

Facility Id: 9060043
 Facility Status: Amended
 Facility Type: Commercial
 Contact Id: 6618
 Owner Name: SPRINT COMMUNICATIONS COMPANY
 Owner Address: 6480 SPRINT PKWY
 Owner City: OVERLAND PARK
 Owner State: KS
 Owner Zip: 66251
 Owner City,St,Zip: OVERLAND PARK, KS 66251
 Owner Telephone: 913-315-8625
 District: PIRT 5

Tank ID: 1
 Status Date: 1/1/1986
Status: Currently In Use
 Product1: Diesel
 Material: Fiberglass Double Walled
 Capacity: 6000
 Pipe Material: Fiberglass Reinforced Plastic
 Pipe Type: Suction: Valve At The Tank
 Overfill Protection: Not reported
 Overfill Installed: 10/7/1988
 Tank Exempt From Spill: Not reported
 Spill Date: 10/7/1988

Tank ID: 2
 Status Date: 10/5/2000
Status: Currently In Use
 Product1: Diesel
 Material: Fiberglass Double Walled
 Capacity: 10000

MAP FINDINGS
FOCUS MAP 10

Map ID Site Database(s) EPA ID Number

SPRINT COMMUNICATIONS COMPANY LP (Continued)

1006784974

Pipe Material: Double Walled
Pipe Type: Suction: Valve At The Tank
Overfill Protection: Not reported
Overfill Installed: 10/12/2000
Tank Exempt From Spill: Not reported
Spill Date: 10/12/2000

Tank ID: 3
Status Date: 8/27/2008
Status: Currently In Use
Product1: Diesel
Material: Fiberglass Double Walled
Capacity: 8000
Pipe Material: Double Walled Flex
Pipe Type: Suction: Valve At The Tank
Overfill Protection: No
Overfill Installed: 6/1/2008
Tank Exempt From Spill: No
Spill Date: 6/1/2008

**91 SPRINT - ATLANTA, GA LD SWITCH
1190 ALLENE AVENUE
ATLANTA, GA 30310**

**TIER 2 S107771866
N/A**

GA TIER 2:
Facility ID: FATR20081YS66402BJ5Y
Facility Country: USA
Chemicals Same as Last Year: Not reported
Data Tier 2 Signed: 1/31/2009
Dikes/Saveguard Measures: Not reported
Facility Department: Not reported
Facility Date Modified: 5/13/2009
State Fees Total: Not reported
Mailing Address: 6480 SPRINT PKWY, KSOPHM0516-5B872
Mailing City,St,Zip: OVERLAND PARK, KS 66251
Mailing Country: USA
Latitude: 33.72222
Longitude: -84.41305
Lat/Long Location Desc: Not reported
Lat/Long Method: Not reported
Number Employees on Site: Not reported
Reporting Year: 2008
Site Coordinate Abbrvtns Sbmtd: Not reported
Fire District: Not reported
Notes: Not reported
Validity: This facility passed all validation checks.

Facility:
Facility ID Type: 00-694-2395
ID: Dun & Bradstreet
Facility ID Description: Not reported
Facility ID Last Modified: 10/29/2002
Facility ID Type: 51331
ID: NAICS
Facility ID Description: Not reported
Facility ID Last Modified: 1/23/2009

MAP FINDINGS
FOCUS MAP 10

Map ID Site Database(s) EPA ID Number

SPRINT - ATLANTA, GA LD SWITCH (Continued)

S107771866

Inventory:

Chemical Inventory ID:	CVTR20081YS69B02LAD3
Acute Health Risks:	True
Average Daily Amount:	157736
Average Daily Amount Code:	05
CB Record ID:	Not reported
Chemical Same as Last Year:	Not reported
Chronic Health Risk:	True
CAS Number:	68476-34-6
EHS Substance:	Not reported
Last Modified:	1/23/2009
Days on Site:	365
Chemical Name:	Diesel Fuel #2
Fire Hazard:	True
Gas:	Not reported
Liquid:	True
Max Daily Amount:	157736
Max Daily Amount Code:	05
Max Amount in Largest Container:	125467
Mixture Form:	Not reported
Sudden Release of Pressure Hazard:	Not reported
Pure Form:	True
Reactive Hazard:	Not reported
Solid:	Not reported
Mixture Chemical:	Not reported
Mixture Percent:	Not reported
Mixture CAS:	Not reported
Mixture EHS:	Not reported
Mixture Last Modified:	Not reported
Substance Amount:	Not reported
Units:	pounds
Storage Type:	B
Storage Pressure Code:	1
Storage Temperature Code:	4
Substance Location:	Outside ad
Substance Last Modified:	1/23/2009
Chemical Inventory ID:	CVTR20081YS6AZ02NQW7
Acute Health Risks:	Not reported
Average Daily Amount:	506040
Average Daily Amount Code:	05
CB Record ID:	Not reported
Chemical Same as Last Year:	Not reported
Chronic Health Risk:	True
CAS Number:	7439-92-1
EHS Substance:	Not reported
Last Modified:	1/23/2009
Days on Site:	365
Chemical Name:	Lead/Lead Compounds
Fire Hazard:	Not reported
Gas:	Not reported
Liquid:	Not reported
Max Daily Amount:	506040
Max Daily Amount Code:	05
Max Amount in Largest Container:	430
Mixture Form:	True
Sudden Release of Pressure Hazard:	Not reported
Pure Form:	Not reported

MAP FINDINGS
FOCUS MAP 10

Map ID Site Database(s) EPA ID Number

SPRINT - ATLANTA, GA LD SWITCH (Continued)

S107771866

Reactive Hazard:	Not reported
Solid:	True
Mixture Chemical:	Not reported
Mixture Percent:	Not reported
Mixture CAS:	Not reported
Mixture EHS:	Not reported
Mixuter Last Modified:	Not reported
Substance Amount:	Not reported
Units:	pounds
Storage Type:	R
Storage Pressure Code:	1
Storage Temperature Code:	4
Substance Location:	Within bat
Substance Last Modified:	1/23/2009
Chemical Inventory ID:	CVTR20081YS6G602Q88S
Acute Health Risks:	True
Average Daily Amount:	55498
Average Daily Amount Code:	04
CB Record ID:	Not reported
Chemical Same as Last Year:	Not reported
Chronic Health Risk:	Not reported
CAS Number:	7664-93-9
EHS Substance:	True
Last Modified:	1/23/2009
Days on Site:	365
Chemical Name:	Sulfuric Acid
Fire Hazard:	Not reported
Gas:	Not reported
Liquid:	True
Max Daily Amount:	55498
Max Daily Amount Code:	04
Max Amount in Largest Container:	42
Mixture Form:	Not reported
Sudden Release of Pressure Hazard:	Not reported
Pure Form:	True
Reactive Hazard:	True
Solid:	Not reported
Mixture Chemical:	Not reported
Mixture Percent:	Not reported
Mixture CAS:	Not reported
Mixture EHS:	Not reported
Mixuter Last Modified:	Not reported
Substance Amount:	Not reported
Units:	pounds
Storage Type:	R
Storage Pressure Code:	1
Storage Temperature Code:	4
Substance Location:	Within bat
Substance Last Modified:	1/23/2009
Chemical Inventory ID:	CVTR20086A1G5A001RE4
Acute Health Risks:	True
Average Daily Amount:	17006
Average Daily Amount Code:	04
CB Record ID:	Not reported
Chemical Same as Last Year:	Not reported
Chronic Health Risk:	Not reported
CAS Number:	75-63-8

MAP FINDINGS
FOCUS MAP 10

Map ID Site Database(s) EPA ID Number

SPRINT - ATLANTA, GA LD SWITCH (Continued)

S107771866

EHS Substance: Not reported
 Last Modified: 1/23/2009
 Days on Site: 365
 Chemical Name: BROMOTRIFLUOROMETHANE
 Fire Hazard: Not reported
 Gas: True
 Liquid: Not reported
 Max Daily Amount: 17006
 Max Daily Amount Code: 04
 Max Amount in Largest Container: 17006
 Mixture Form: Not reported
 Sudden Release of Pressure Hazard: True
 Pure Form: True
 Reactive Hazard: Not reported
 Solid: Not reported
 Mixture Chemical: Not reported
 Mixture Percent: Not reported
 Mixture CAS: Not reported
 Mixture EHS: Not reported
 Mixture Last Modified: Not reported
 Substance Amount: Not reported
 Units: pounds
 Storage Type: L
 Storage Pressure Code: 2
 Storage Temperature Code: 4
 Substance Location: FIRE PROTE
 Substance Last Modified: 1/23/2009

Contact:

Contact ID: CTTR20081HGTWL00543C
 Contact Title: Not reported
 Contact First Name: Not reported
 Contact Last Name: Sprint United Management Co.
 Contact Email: Not reported
 Contact Mail Address: 6480 Sprint Parkway, KSOPHM0516-5B872
 Contact Mail City,St,Zip: Overland Park, KS 66251
 Contact Mail Country: USA
 Contact Type: Owner / Operator
 Contact Modification Date: 1/23/2009

Contact:

Contact ID: CTTR20084UN43603NFNM
 Contact Title: Not reported
 Contact First Name: Not reported
 Contact Last Name: Sprint Nextel EHS Help Line
 Contact Email: Not reported
 Contact Mail Address: 6480 Sprint Parkway, KSOPHM0516
 Contact Mail City,St,Zip: Overland Park, KS 66251
 Contact Mail Country: USA
 Contact Type: Emergency Contact
 Contact Modification Date: 1/23/2009

Contact:

Contact ID: CTTR20085KTM65011CLK
 Contact Title: East Region EHS Manager
 Contact First Name: Cathy
 Contact Last Name: Stafford
 Contact Email: cathy.j.stafford@sprint.com
 Contact Mail Address: 965 Keller Road

MAP FINDINGS
FOCUS MAP 10

Map ID	Site	Database(s)	EPA ID Number
	<p>SPRINT - ATLANTA, GA LD SWITCH (Continued)</p> <p>Contact Mail City,St,Zip: Altamonte Springs, FL 32714 Contact Mail Country: USA Contact Type: Submitter Contact Modification Date: 1/14/2008</p> <p>Contact: Contact ID: CTTR200869X6C005Z0TM Contact Title: EHS Manager Contact First Name: Eric Contact Last Name: Allgaier Contact Email: eric.allgaier@sprint.com Contact Mail Address: 6480 Sprint Pkwy, KSOPHM0516-5B872 Contact Mail City,St,Zip: Overland Park, KS 66251 Contact Mail Country: USA Contact Type: Emergency Contact Contact Modification Date: 1/23/2009</p>		S107771866
92	<p>GREAT DANE TRAILERS I 660 UNIVERSITY AVE.,S ATLANTA, GA 30310</p> <p>FINDS:</p> <p>Registry ID: 110001425459</p> <p>Environmental Interest/Information System AFS (Aerometric Information Retrieval System (AIRS) Facility Subsystem) replaces the former Compliance Data System (CDS), the National Emission Data System (NEDS), and the Storage and Retrieval of Aerometric Data (SAROAD). AIRS is the national repository for information concerning airborne pollution in the United States. AFS is used to track emissions and compliance data from industrial plants. AFS data are utilized by states to prepare State Implementation Plans to comply with regulatory programs and by EPA as an input for the estimation of total national emissions. AFS is undergoing a major redesign to support facility operating permits required under Title V of the Clean Air Act.</p>	FINDS	1006030889 N/A
92	<p>GREAT DANE TRAILERS I 660 UNIVERSITY AVE.,S ATLANTA, GA 30310</p> <p>GA AIRS: Record Type: Not reported State County fips: Not reported State Facility identifier: 312100733 Facility Registry identifier: Not reported Facility Category: Not reported Oris Facility code: Not reported Sic Primary: Not reported Naics Primary: Not reported Site Description: Not reported Facility County: Not reported Nti Site id: Not reported Dun And bradstreet number: Not reported Tri Id number: Not reported</p>	AIRS	S107750791 N/A

MAP FINDINGS
FOCUS MAP 10

Map ID Site Database(s) EPA ID Number

GREAT DANE TRAILERS I (Continued)

S107750791

Submittal Flag: Not reported
 Tribal Code: Not reported
 Facility Address2: N/A
 AIRS Number: 041312100733
 SIC Code: 7538
 Longitude: 000000
 Latitude: 000000
 Contact Name: N/A N/A
 Contact Company: N/A
 Contact Telephone: N/A
 Contact Telephone 2: N/A
 Contact Fax: N/A
 Contact Email: N/A
 Contact Address: N/A
 Contact Address 2: N/A
 Contact City,St,Zip: N/A, GA 00000
 Year: 06
 County FIPS: Not reported

GE AIRS CE:

Year: Not reported
 Record Type: Not reported
 State County Fips: Not reported
 State Facility Identifier: Not reported
 Emission Unit ID: Not reported
 Process ID: Not reported
 Pollutant Code: Not reported
 Primary Pct control Efficiency: Not reported
 Pct Capture Efficiency: Not reported
 Total Capture Control Efficiency: Not reported
 Primary Device Type Code: Not reported
 Secondary Device Type Code: Not reported
 Control System Description: Not reported
 Third Control Device Type Code: Not reported
 Fourth Control Device Type Code: Not reported
 Submittal Flag: Not reported
 Tribal Code: Not reported

GE AIRS EM:

Year: Not reported
 Record Type: Not reported
 State County Fips: Not reported
 State Facility Identifier: Not reported
 Emission Unit ID: Not reported
 Process Id: Not reported
 Pollutant Code: Not reported
 Emission Release Point ID: Not reported
 Start Date: Not reported
 End Date: Not reported
 Start Time: Not reported
 End Time: Not reported
 Emission Numeric Value: Not reported
 Emission Unit Numerator: Not reported
 Emission Type: Not reported
 Em Reliability Indicator: Not reported
 Factor Numeric Value: Not reported
 Factor Unit Numerator: Not reported

MAP FINDINGS
FOCUS MAP 10

Map ID Site Database(s) EPA ID Number

GREAT DANE TRAILERS I (Continued)

S107750791

Factor Unit Denominator:	Not reported
Material:	Not reported
Material Io:	Not reported
Emission Calculation Method Code:	Not reported
Ef Reliability Indicator:	Not reported
Rule Effectiveness:	Not reported
Rule Effectiveness Method:	Not reported
Hap Emissions Performance Level:	Not reported
Control Status:	Not reported
Emission Data Level:	Not reported
Submittal Flag:	Not reported
Tribal Code:	Not reported

GE AIRS EP:

Year:	Not reported
Record Type:	Not reported
State County Fips:	Not reported
State Facility Identifier:	Not reported
Emission Unit ID:	Not reported
Emission Release Point ID:	Not reported
Process ID:	Not reported
Scn Number:	Not reported
Process Mact Code:	Not reported
Emission Process Description:	Not reported
Winter Throughput Pct:	Not reported
Spring Throughput Pct:	Not reported
Summer Throughput Pct:	Not reported
Fall Throughput Pct:	Not reported
Annual Average Days Per Week:	Not reported
Annual Average Weeks Per Year:	Not reported
Annual Average Hours Per Day:	Not reported
Annual Average Hours Per Year:	Not reported
Heat Content:	Not reported
Sulfur Content:	Not reported
Ash Content:	Not reported
Process Mact compliance Status:	Not reported
Submittal Flag:	Not reported
Tribal Code:	Not reported

GE AIRS ER:

Year:	Not reported
Record Type:	Not reported
State County Fips:	Not reported
State Facility Identifier:	Not reported
Emission Release Point ID:	Not reported
Emission Release Point Type:	Not reported
Stack Height:	Not reported
Stack Diameter:	Not reported
Stack Fenceline Distance:	Not reported
Exit Gas Temperature:	Not reported
Exit Gas Velocity:	Not reported
Exit Gas Flowrate:	Not reported
X Coordinate:	Not reported
Y Coordinate:	Not reported
Utm Zone:	Not reported
X Y coordinate Type:	Not reported

MAP FINDINGS
FOCUS MAP 10

Map ID	Site	Database(s)	EPA ID Number
--------	------	-------------	---------------

GREAT DANE TRAILERS I (Continued)

S107750791

Horizontal Area Fugitive:	Not reported
Release Height Fugitive:	Not reported
Fugitive Dimensions Unit:	Not reported
Emission Release Point Description:	Not reported
Submittal Flag:	Not reported
Horizontal Collection method Code:	Not reported
Horizontal Accuracy Measure:	Not reported
Horizontal Reference datum Code:	Not reported
Reference Point Code:	Not reported
Source Map scale Number:	Not reported
Coordinate Data source Code:	Not reported
Tribal Code:	Not reported
GE AIRS EU:	
Year:	Not reported
Record Type:	Not reported
State County Fips:	Not reported
State Facility Identifier:	Not reported
Emission Unit ID:	Not reported
Oris Boiler ID:	Not reported
Sic Unit Level:	Not reported
Naics Unit Level:	Not reported
Design Capacity:	Not reported
Design Capacity Unit Numerator:	Not reported
Design Capacity Unit Denominator:	Not reported
Max Nameplate Capacity:	Not reported
Emission Unit Description:	Not reported
Submittal Flag:	Not reported
Tribal Code:	Not reported
GE AIRS PE:	
Year:	Not reported
Record Type:	Not reported
State County fips:	Not reported
State Facility identifier:	Not reported
Emission Unit id:	Not reported
Process ID:	Not reported
Start Date:	Not reported
End Date:	Not reported
Start Time:	Not reported
End Time:	Not reported
Actual Throughput:	Not reported
Throughput Unit numerator:	Not reported
Material:	Not reported
Material lo:	Not reported
Period Days per week:	Not reported
Period Weeks per period:	Not reported
Period Hours per day:	Not reported
Period Hours per period:	Not reported
Submittal Flag:	Not reported
Tribal Code:	Not reported
GE AIRS TR:	
Year:	Not reported
Record Type:	Not reported
State County fips:	Not reported

MAP FINDINGS
FOCUS MAP 10

Map ID Site Database(s) EPA ID Number

GREAT DANE TRAILERS I (Continued)

S107750791

Organization Name:	Not reported
Transaction Type:	Not reported
Inventory Year:	Not reported
Inventory Type code:	Not reported
Transaction Create date:	Not reported
Incremental Submission number:	Not reported
Reliability Indicator:	Not reported
Transaction Comments:	Not reported
Contact Person name:	Not reported
Contact Phone number:	Not reported
Telephone Number type name:	Not reported
Electronic Address text:	Not reported
Electronic Address type name:	Not reported
Source Type:	Not reported
Affiliation Type:	Not reported
Format Version:	Not reported
Tribal Code:	Not reported
Record Type:	Not reported
State County fips:	Not reported
State Facility identifier:	312100733
Facility Registry identifier:	Not reported
Facility Category:	Not reported
Oris Facility code:	Not reported
Sic Primary:	Not reported
Naics Primary:	Not reported
Site Description:	Not reported
Facility County:	Not reported
Nti Site id:	Not reported
Dun And bradstreet number:	Not reported
Tri Id number:	Not reported
Submittal Flag:	Not reported
Tribal Code:	Not reported
Facility Address2:	N/A
AIRS Number:	041312100733
SIC Code:	7538
Longitude:	000000
Latitude:	000000
Contact Name:	N/A N/A
Contact Company:	N/A
Contact Telephone:	N/A
Contact Telephone 2:	N/A
Contact Fax:	N/A
Contact Email:	N/A
Contact Address:	N/A
Contact Address 2:	N/A
Contact City,St,Zip:	N/A, GA 00000
Year:	Not reported
County FIPS:	Not reported
GE AIRS CE:	
Year:	Not reported
Record Type:	Not reported
State County Fips:	Not reported
State Facility Identifier:	Not reported
Emission Unit ID:	Not reported
Process ID:	Not reported

MAP FINDINGS
FOCUS MAP 10

Map ID	Site	Database(s)	EPA ID Number
--------	------	-------------	---------------

GREAT DANE TRAILERS I (Continued)

S107750791

Pollutant Code:	Not reported
Primary Pct control Efficiency:	Not reported
Pct Capture Efficiency:	Not reported
Total Capture Control Efficiency:	Not reported
Primary Device Type Code:	Not reported
Secondary Device Type Code:	Not reported
Control System Description:	Not reported
Third Control Device Type Code:	Not reported
Fourth Control Device Type Code:	Not reported
Submittal Flag:	Not reported
Tribal Code:	Not reported

GE AIRS EM:

Year:	Not reported
Record Type:	Not reported
State County Fips:	Not reported
State Facility Identifier:	Not reported
Emission Unit ID:	Not reported
Process Id:	Not reported
Pollutant Code:	Not reported
Emission Release Point ID:	Not reported
Start Date:	Not reported
End Date:	Not reported
Start Time:	Not reported
End Time:	Not reported
Emission Numeric Value:	Not reported
Emission Unit Numerator:	Not reported
Emission Type:	Not reported
Em Reliability Indicator:	Not reported
Factor Numeric Value:	Not reported
Factor Unit Numerator:	Not reported
Factor Unit Denominator:	Not reported
Material:	Not reported
Material Io:	Not reported
Emission Calculation Method Code:	Not reported
Ef Reliability Indicator:	Not reported
Rule Effectiveness:	Not reported
Rule Effectiveness Method:	Not reported
Hap Emissions Performance Level:	Not reported
Control Status:	Not reported
Emission Data Level:	Not reported
Submittal Flag:	Not reported
Tribal Code:	Not reported

GE AIRS EP:

Year:	Not reported
Record Type:	Not reported
State County Fips:	Not reported
State Facility Identifier:	Not reported
Emission Unit ID:	Not reported
Emission Release Point ID:	Not reported
Process ID:	Not reported
Scn Number:	Not reported
Process Mact Code:	Not reported
Emission Process Description:	Not reported
Winter Throughput Pct:	Not reported

MAP FINDINGS
FOCUS MAP 10

Map ID	Site	Database(s)	EPA ID Number
--------	------	-------------	---------------

GREAT DANE TRAILERS I (Continued)

S107750791

Spring Throughput Pct:	Not reported
Summer Throughput Pct:	Not reported
Fall Throughput Pct:	Not reported
Annual Average Days Per Week:	Not reported
Annual Average Weeks Per Year:	Not reported
Annual Average Hours Per Day:	Not reported
Annual Average Hours Per Year:	Not reported
Heat Content:	Not reported
Sulfur Content:	Not reported
Ash Content:	Not reported
Process Mact compliance Status:	Not reported
Submittal Flag:	Not reported
Tribal Code:	Not reported

GE AIRS ER:

Year:	Not reported
Record Type:	Not reported
State County Fips:	Not reported
State Facility Identifier:	Not reported
Emission Release Point ID:	Not reported
Emission Release Point Type:	Not reported
Stack Height:	Not reported
Stack Diameter:	Not reported
Stack Fenceline Distance:	Not reported
Exit Gas Temperature:	Not reported
Exit Gas Velocity:	Not reported
Exit Gas Flowrate:	Not reported
X Coordinate:	Not reported
Y Coordinate:	Not reported
Utm Zone:	Not reported
X Y coordinate Type:	Not reported
Horizontal Area Fugitive:	Not reported
Release Height Fugitive:	Not reported
Fugitive Dimensions Unit:	Not reported
Emission Release Point Description:	Not reported
Submittal Flag:	Not reported
Horizontal Collection method Code:	Not reported
Horizontal Accuracy Measure:	Not reported
Horizontal Reference datum Code:	Not reported
Reference Point Code:	Not reported
Source Map scale Number:	Not reported
Coordinate Data source Code:	Not reported
Tribal Code:	Not reported

GE AIRS EU:

Year:	Not reported
Record Type:	Not reported
State County Fips:	Not reported
State Facility Identifier:	Not reported
Emission Unit ID:	Not reported
Oris Boiler ID:	Not reported
Sic Unit Level:	Not reported
Naics Unit Level:	Not reported
Design Capacity:	Not reported
Design Capacity Unit Numerator:	Not reported
Design Capacity Unit Denominator:	Not reported

MAP FINDINGS
FOCUS MAP 10

Map ID	Site	Database(s)	EPA ID Number
--------	------	-------------	---------------

GREAT DANE TRAILERS I (Continued)

S107750791

Max Nameplate Capacity:	Not reported
Emission Unit Description:	Not reported
Submittal Flag:	Not reported
Tribal Code:	Not reported

GE AIRS PE:

Year:	Not reported
Record Type:	Not reported
State County fips:	Not reported
State Facility identifier:	Not reported
Emission Unit id:	Not reported
Process ID:	Not reported
Start Date:	Not reported
End Date:	Not reported
Start Time:	Not reported
End Time:	Not reported
Actual Throughput:	Not reported
Throughput Unit numerator:	Not reported
Material:	Not reported
Material lo:	Not reported
Period Days per week:	Not reported
Period Weeks per period:	Not reported
Period Hours per day:	Not reported
Period Hours per period:	Not reported
Submittal Flag:	Not reported
Tribal Code:	Not reported

GE AIRS TR:

Year:	Not reported
Record Type:	Not reported
State County fips:	Not reported
Organization Name:	Not reported
Transaction Type:	Not reported
Inventory Year:	Not reported
Inventory Type code:	Not reported
Transaction Create date:	Not reported
Incremental Submission number:	Not reported
Reliability Indicator:	Not reported
Transaction Comments:	Not reported
Contact Person name:	Not reported
Contact Phone number:	Not reported
Telephone Number type name:	Not reported
Electronic Address text:	Not reported
Electronic Address type name:	Not reported
Source Type:	Not reported
Affiliation Type:	Not reported
Format Version:	Not reported
Tribal Code:	Not reported

Record Type:	Not reported
State County fips:	Not reported
State Facility identifier:	312100733
Facility Registry identifier:	Not reported
Facility Category:	Not reported
Oris Facility code:	Not reported

MAP FINDINGS
FOCUS MAP 10

Map ID Site Database(s) EPA ID Number

GREAT DANE TRAILERS I (Continued)

S107750791

Sic Primary:	Not reported
Naics Primary:	Not reported
Site Description:	Not reported
Facility County:	Not reported
Nti Site id:	Not reported
Dun And bradstreet number:	Not reported
Tri Id number:	Not reported
Submittal Flag:	Not reported
Tribal Code:	Not reported
Facility Address2:	N/A
AIRS Number:	041312100733
SIC Code:	7538
Longitude:	000000
Latitude:	000000
Contact Name:	N/A N/A
Contact Company:	N/A
Contact Telephone:	N/A
Contact Telephone 2:	N/A
Contact Fax:	N/A
Contact Email:	N/A
Contact Address:	N/A
Contact Address 2:	N/A
Contact City,St,Zip:	N/A, GA 00000
Year:	Not reported
County FIPS:	Not reported
GE AIRS CE:	
Year:	Not reported
Record Type:	Not reported
State County Fips:	Not reported
State Facility Identifier:	Not reported
Emission Unit ID:	Not reported
Process ID:	Not reported
Pollutant Code:	Not reported
Primary Pct control Effiniency:	Not reported
Pct Capture Efficiency:	Not reported
Total Capture Control Efficiency:	Not reported
Primary Device Type Code:	Not reported
Secondary Device Type Code:	Not reported
Control System Description:	Not reported
Third Control Device Type Code:	Not reported
Fourth Control Device Type Code:	Not reported
Submittal Flag:	Not reported
Tribal Code:	Not reported
GE AIRS EM:	
Year:	Not reported
Record Type:	Not reported
State County Fips:	Not reported
State Facility Identifier:	Not reported
Emission Unit ID:	Not reported
Process Id:	Not reported
Pollutant Code:	Not reported
Emission Release Point ID:	Not reported
Start Date:	Not reported
End Date:	Not reported
Start Time:	Not reported

MAP FINDINGS
FOCUS MAP 10

Map ID Site Database(s) EPA ID Number

GREAT DANE TRAILERS I (Continued)

S107750791

End Time:	Not reported
Emission Numeric Value:	Not reported
Emission Unit Numerator:	Not reported
Emission Type:	Not reported
Em Reliability Indicator:	Not reported
Factor Numeric Value:	Not reported
Factor Unit Numerator:	Not reported
Factor Unit Denominator:	Not reported
Material:	Not reported
Material Io:	Not reported
Emission Calculation Method Code:	Not reported
Ef Reliability Indicator:	Not reported
Rule Effectiveness:	Not reported
Rule Effectiveness Method:	Not reported
Hap Emissions Performance Level:	Not reported
Control Status:	Not reported
Emission Data Level:	Not reported
Submittal Flag:	Not reported
Tribal Code:	Not reported

GE AIRS EP:

Year:	Not reported
Record Type:	Not reported
State County Fips:	Not reported
State Facility Identifier:	Not reported
Emission Unit ID:	Not reported
Emission Release Point ID:	Not reported
Process ID:	Not reported
Scs Number:	Not reported
Process Mact Code:	Not reported
Emission Process Description:	Not reported
Winter Throughput Pct:	Not reported
Spring Throughput Pct:	Not reported
Summer Throughput Pct:	Not reported
Fall Throughput Pct:	Not reported
Annual Average Days Per Week:	Not reported
Annual Average Weeks Per Year:	Not reported
Annual Average Hours Per Day:	Not reported
Annual Average Hours Per Year:	Not reported
Heat Content:	Not reported
Sulfur Content:	Not reported
Ash Content:	Not reported
Process Mact compliance Status:	Not reported
Submittal Flag:	Not reported
Tribal Code:	Not reported

GE AIRS ER:

Year:	Not reported
Record Type:	Not reported
State County Fips:	Not reported
State Facility Identifier:	Not reported
Emission Release Point ID:	Not reported
Emission Release Point Type:	Not reported
Stack Height:	Not reported
Stack Diameter:	Not reported
Stack Fenceline Distance:	Not reported

MAP FINDINGS
FOCUS MAP 10

Map ID Site Database(s) EPA ID Number

GREAT DANE TRAILERS I (Continued)

S107750791

Exit Gas Temperature:	Not reported
Exit Gas Velocity:	Not reported
Exit Gas Flowrate:	Not reported
X Coordinate:	Not reported
Y Coordinate:	Not reported
Utm Zone:	Not reported
X Y coordinate Type:	Not reported
Horizontal Area Fugitive:	Not reported
Release Height Fugitive:	Not reported
Fugitive Dimensions Unit:	Not reported
Emission Release Point Description:	Not reported
Submittal Flag:	Not reported
Horizontal Collection method Code:	Not reported
Horizontal Accuracy Measure:	Not reported
Horizontal Reference datum Code:	Not reported
Reference Point Code:	Not reported
Source Map scale Number:	Not reported
Coordinate Data source Code:	Not reported
Tribal Code:	Not reported

GE AIRS EU:

Year:	Not reported
Record Type:	Not reported
State County Fips:	Not reported
State Facility Identifier:	Not reported
Emission Unit ID:	Not reported
Oris Boiler ID:	Not reported
Sic Unit Level:	Not reported
Naics Unit Level:	Not reported
Design Capacity:	Not reported
Design Capacity Unit Numerator:	Not reported
Design Capacity Unit Denominator:	Not reported
Max Nameplate Capacity:	Not reported
Emission Unit Description:	Not reported
Submittal Flag:	Not reported
Tribal Code:	Not reported

GE AIRS PE:

Year:	Not reported
Record Type:	Not reported
State County fips:	Not reported
State Facility identifier:	Not reported
Emission Unit id:	Not reported
Process ID:	Not reported
Start Date:	Not reported
End Date:	Not reported
Start Time:	Not reported
End Time:	Not reported
Actual Throughput:	Not reported
Throughput Unit numerator:	Not reported
Material:	Not reported
Material Io:	Not reported
Period Days per week:	Not reported
Period Weeks per period:	Not reported
Period Hours per day:	Not reported
Period Hours per period:	Not reported

MAP FINDINGS
FOCUS MAP 10

Map ID Site Database(s) EPA ID Number

GREAT DANE TRAILERS I (Continued)

S107750791

Submittal Flag: Not reported
Tribal Code: Not reported

GE AIRS TR:

Year: Not reported
Record Type: Not reported
State County fips: Not reported
Organization Name: Not reported
Transaction Type: Not reported
Inventory Year: Not reported
Inventory Type code: Not reported
Transaction Create date: Not reported
Incremental Submission number: Not reported
Reliability Indicator: Not reported
Transaction Comments: Not reported
Contact Person name: Not reported
Contact Phone number: Not reported
Telephone Number type name: Not reported
Electronic Address text: Not reported
Electronic Address type name: Not reported
Source Type: Not reported
Affiliation Type: Not reported
Format Version: Not reported
Tribal Code: Not reported

93

**FREIGHT DIRECT
554 UNIVERSITY AVE SW
ATLANTA, GA**

**SPILLS S101643910
N/A**

SPILLS:

CTS Number: Not reported
Spill Number: 02
UN Number: Not reported
UN Number 2: Not reported
Report Number: Not reported
Report Date: Not reported
Report Time: Not reported
Spill Date: 09/02/94
Spill Time: Not reported
Incident Type: Not reported
Material Involved: ANTIFREEZE
Quantity: Not reported
Phase: Not reported
Radioactive: Not reported
Waterway Impctd: STORM DRAIN
Evacuation: Not reported
Caller: Not reported
Organization: Not reported
Orgn. Phone: Not reported
Emergency Units: Not reported
Responsible Prty: Not reported
RP Contact: Not reported
RP Address: Not reported
RP Phone: Not reported
RP City: Not reported
Action Code: Not reported

MAP FINDINGS
FOCUS MAP 10

Map ID Site Database(s) EPA ID Number

FREIGHT DIRECT (Continued)

S101643910

Action: Division Duty Officer
 Investigator: Not reported
 EOC Operator: Not reported
 Time EOC Notifd: Not reported
 Time Dispatched: Not reported
 Complaint Code: Not reported
 Complaint ID: Not reported
 Cmplaint Referred: Not reported
 Report Sum: Not reported
 At: Not reported
 DDO: Not reported
 Date Recieved: Not reported
 Referred: Not reported
 Substance: Not reported
 Location: Not reported
 Source: Not reported
 Details: Not reported
 Additional Info: Not reported
 Incident Type: Not reported
 Incident: Not reported

93

**FREIGHT DIRECT
554 UNIVERSITY AVENUE
ATLANTA, GA**

**SPILLS S102602026
N/A**

SPILLS:

CTS Number: Not reported
 Spill Number: 02
 UN Number: Not reported
 UN Number 2: Not reported
 Report Number: Not reported
 Report Date: Not reported
 Report Time: Not reported
 Spill Date: 09/02/94
 Spill Time: Not reported
 Incident Type: Not reported
 Material Involved: ANTIFREEZE
 Quantity: Not reported
 Phase: Not reported
 Radioactive: Not reported
 Waterway Impctd: STORM DRAIN
 Evacuation: Not reported
 Caller: Not reported
 Organization: Not reported
 Orgn. Phone: Not reported
 Emergency Units: Not reported
 Responsible Prty: Not reported
 RP Contact: Not reported
 RP Address: Not reported
 RP Phone: Not reported
 RP City: Not reported
 Action Code: Not reported
 Action: Division Duty Officer
 Investigator: Not reported
 EOC Operator: Not reported
 Time EOC Notifd: Not reported
 Time Dispatched: Not reported
 Complaint Code: Not reported

MAP FINDINGS
FOCUS MAP 10

Map ID	Site	Database(s)	EPA ID Number
--------	------	-------------	---------------

FREIGHT DIRECT (Continued)

S102602026

Complaint ID:	Not reported
Complaint Referred:	Not reported
Report Sum:	Not reported
At:	Not reported
DDO:	Not reported
Date Received:	Not reported
Referred:	Not reported
Substance:	Not reported
Location:	Not reported
Source:	Not reported
Details:	Not reported
Additional Info:	Not reported
Incident Type:	Not reported
Incident:	Not reported

95

**CAB LIFT ATLANTA
1210 ALLENE AVE SW
ATLANTA, GA 30310**

**RCRA-NonGen 1000122207
FINDS GAD981249246**

RCRA-NonGen:

Date form received by agency:	05/31/2005
Facility name:	CAB LIFT ATLANTA
Facility address:	1210 ALLENE AVE SW ATLANTA, GA 30310
EPA ID:	GAD981249246
Mailing address:	ALLENE AVE SW ATLANTA, GA 30310
Contact:	FRANK SAMAHA
Contact address:	1210 ALLENE AVE SW ATLANTA, GA 30310
Contact country:	US
Contact telephone:	(404) 753-5215
Contact email:	Not reported
EPA Region:	04
Classification:	Non-Generator
Description:	Handler: Non-Generators do not presently generate hazardous waste

Owner/Operator Summary:

Owner/operator name:	OPERNAME
Owner/operator address:	OPERSTREET OPERCITY, WY 99999
Owner/operator country:	Not reported
Owner/operator telephone:	(404) 555-1212
Legal status:	Private
Owner/Operator Type:	Operator
Owner/Op start date:	01/01/0001
Owner/Op end date:	Not reported
Owner/operator name:	SAMAHA FRANK
Owner/operator address:	OWNERSTREET OWNERCITY, WY 99999
Owner/operator country:	Not reported
Owner/operator telephone:	(404) 555-1212
Legal status:	Private
Owner/Operator Type:	Owner
Owner/Op start date:	Not reported
Owner/Op end date:	Not reported

MAP FINDINGS
FOCUS MAP 10

Map ID Site Database(s) EPA ID Number

CAB LIFT ATLANTA (Continued)

1000122207

Owner/operator name: OPERNAME
Owner/operator address: OPERSTREET
OPERCITY, WY 99999
Owner/operator country: Not reported
Owner/operator telephone: (404) 555-1212
Legal status: Private
Owner/Operator Type: Operator
Owner/Op start date: Not reported
Owner/Op end date: Not reported

Owner/operator name: SAMAHA FRANK
Owner/operator address: OWNERSTREET
OWNERCITY, WY 99999
Owner/operator country: Not reported
Owner/operator telephone: (404) 555-1212
Legal status: Private
Owner/Operator Type: Owner
Owner/Op start date: 01/01/0001
Owner/Op end date: Not reported

Handler Activities Summary:

U.S. importer of hazardous waste: Unknown
Mixed waste (haz. and radioactive): Unknown
Recycler of hazardous waste: No
Transporter of hazardous waste: No
Treater, storer or disposer of HW: No
Underground injection activity: No
On-site burner exemption: Unknown
Furnace exemption: Unknown
Used oil fuel burner: No
Used oil processor: No
User oil refiner: No
Used oil fuel marketer to burner: No
Used oil Specification marketer: No
Used oil transfer facility: No
Used oil transporter: No
Off-site waste receiver: Commercial status unknown

Historical Generators:

Date form received by agency: 07/08/1988
Facility name: CAB LIFT ATLANTA
Classification: Small Quantity Generator

Hazardous Waste Summary:

Waste code: D001
Waste name: IGNITABLE HAZARDOUS WASTES ARE THOSE WASTES WHICH HAVE A FLASHPOINT OF LESS THAN 140 DEGREES FAHRENHEIT AS DETERMINED BY A PENSKY-MARTENS CLOSED CUP FLASH POINT TESTER. ANOTHER METHOD OF DETERMINING THE FLASH POINT OF A WASTE IS TO REVIEW THE MATERIAL SAFETY DATA SHEET, WHICH CAN BE OBTAINED FROM THE MANUFACTURER OR DISTRIBUTOR OF THE MATERIAL. LACQUER THINNER IS AN EXAMPLE OF A COMMONLY USED SOLVENT WHICH WOULD BE CONSIDERED AS IGNITABLE HAZARDOUS WASTE.

Waste code: D001
Waste name: IGNITABLE HAZARDOUS WASTES ARE THOSE WASTES WHICH HAVE A FLASHPOINT OF LESS THAN 140 DEGREES FAHRENHEIT AS DETERMINED BY A PENSKY-MARTENS

MAP FINDINGS
FOCUS MAP 10

Map ID	Site	Database(s)	EPA ID Number
--------	------	-------------	---------------

CAB LIFT ATLANTA (Continued)

1000122207

CLOSED CUP FLASH POINT TESTER. ANOTHER METHOD OF DETERMINING THE FLASH POINT OF A WASTE IS TO REVIEW THE MATERIAL SAFETY DATA SHEET, WHICH CAN BE OBTAINED FROM THE MANUFACTURER OR DISTRIBUTOR OF THE MATERIAL. LACQUER THINNER IS AN EXAMPLE OF A COMMONLY USED SOLVENT WHICH WOULD BE CONSIDERED AS IGNITABLE HAZARDOUS WASTE.

Violation Status: No violations found

FINDS:

Registry ID: 110005282452

Environmental Interest/Information System

RCRAInfo is a national information system that supports the Resource Conservation and Recovery Act (RCRA) program through the tracking of events and activities related to facilities that generate, transport, and treat, store, or dispose of hazardous waste. RCRAInfo allows RCRA program staff to track the notification, permit, compliance, and corrective action activities required under RCRA.

**95 GAS, INCORPORATED(TANKS REMOVED)
1210 ALLENE AVENUE, SW
ATLANTA, GA 0**

**AST A100330888
N/A**

AST:

Owner Name: Gas, Incorporated
Owner Address: 4205 Jonesboro Road
Owner City/State/Zip: Union City GA 30291
Number Of Tanks: 0
Tank Capacity: 0

**95 ESB INC
1214 ALLENE AVE SW
ATLANTA, GA 30310**

**CERCLIS 1000118762
RCRA-CESQG GAD078105749
FINDS**

CERCLIS:

Site ID: 0401568
Federal Facility: Not a Federal Facility
NPL Status: Not on the NPL
Non NPL Status: Removal Only Site (No Site Assessment Work Needed)

CERCLIS Site Contact Name(s):

Contact Name: William Joyner
Contact Tel: (404) 562-8795
Contact Title: Site Assessment Manager (SAM)

Contact Name: Donna Seadler
Contact Tel: (404) 562-8870
Contact Title: Site Assessment Manager (SAM)

Contact Name: Carolyn Callihan
Contact Tel: (404) 562-8913
Contact Title: Site Assessment Manager (SAM)

MAP FINDINGS
FOCUS MAP 10

Map ID	Site	Database(s)	EPA ID Number
--------	------	-------------	---------------

ESB INC (Continued)

1000118762

CERCLIS Site Alias Name(s):

Alias Name: EXIDE,INC.
Alias Address: Not reported
FULTON, GA

Site Description: Not reported

CERCLIS Assessment History:

Action: DISCOVERY
Date Started: Not reported
Date Completed: 08/01/80
Priority Level: Not reported

Action: PRELIMINARY ASSESSMENT
Date Started: Not reported
Date Completed: 09/17/85
Priority Level: Low priority for further assessment

Action: SITE INSPECTION
Date Started: Not reported
Date Completed: 05/06/91
Priority Level: Higher priority for further assessment

Action: INTEGRATED ASSESSMENT
Date Started: 08/27/93
Date Completed: 08/27/93
Priority Level: Low priority for further assessment

Action: SITE REASSESSMENT
Date Started: Not reported
Date Completed: 02/04/02
Priority Level: NFRAP-Site does not qualify for the NPL based on existing information

Action: ADMINISTRATIVE ORDER ON CONSENT
Date Started: Not reported
Date Completed: 11/07/03
Priority Level: Not reported

Action: REMOVAL NEGOTIATIONS
Date Started: Not reported
Date Completed: 11/07/03
Priority Level: Not reported

Action: ADMINISTRATIVE RECORDS
Date Started: Not reported
Date Completed: 04/29/04
Priority Level: Not reported

Action: ADMINISTRATIVE RECORDS
Date Started: Not reported
Date Completed: 11/22/05
Priority Level: Not reported

Action: NON-NATIONAL PRIORITIES LIST POTENTIALLY RESPONSIBLE PARTY SEARCH
Date Started: 09/01/05
Date Completed: 02/29/08
Priority Level: Not reported

MAP FINDINGS
FOCUS MAP 10

Map ID	Site	Database(s)	EPA ID Number
--------	------	-------------	---------------

ESB INC (Continued)

1000118762

Action: REMOVAL
Date Started: 02/15/06
Date Completed: 02/10/09
Priority Level: Cleaned up

Action: POTENTIALLY RESPONSIBLE PARTY REMOVAL
Date Started: 04/05/04
Date Completed: Not reported
Priority Level: Stabilized

RCRA-CESQG:

Date form received by agency: 05/24/2004
Facility name: ESB INC
Facility address: 1246 ALLENE AVE SW
ATLANTA, GA 30310
EPA ID: GAD078105749
Mailing address: MONTROSE AVE
READING, PA 19605
Contact: MICHAEL D SHANNON
Contact address: MONTROSE AVE
READING, PA 19605
Contact country: US
Contact telephone: (610) 921-4063
Contact email: Not reported
EPA Region: 04
Land type: Private
Classification: Conditionally Exempt Small Quantity Generator
Description: Handler: generates 100 kg or less of hazardous waste per calendar month, and accumulates 1000 kg or less of hazardous waste at any time; or generates 1 kg or less of acutely hazardous waste per calendar month, and accumulates at any time: 1 kg or less of acutely hazardous waste; or 100 kg or less of any residue or contaminated soil, waste or other debris resulting from the cleanup of a spill, into or on any land or water, of acutely hazardous waste; or generates 100 kg or less of any residue or contaminated soil, waste or other debris resulting from the cleanup of a spill, into or on any land or water, of acutely hazardous waste during any calendar month, and accumulates at any time: 1 kg or less of acutely hazardous waste; or 100 kg or less of any residue or contaminated soil, waste or other debris resulting from the cleanup of a spill, into or on any land or water, of acutely hazardous waste

Owner/Operator Summary:

Owner/operator name: EXIDE CORPORATION INC
Owner/operator address: 210 CARNEGIE CENTER
PRINCETON, NJ 08540
Owner/operator country: Not reported
Owner/operator telephone: (866) 289-0645
Legal status: Private
Owner/Operator Type: Owner
Owner/Op start date: 01/01/0001
Owner/Op end date: Not reported

Owner/operator name: OPERNAME
Owner/operator address: OPERSTREET

MAP FINDINGS
FOCUS MAP 10

Map ID Site Database(s) EPA ID Number

ESB INC (Continued)

1000118762

OPERCITY, WY 99999
Owner/operator country: Not reported
Owner/operator telephone: (404) 555-1212
Legal status: Private
Owner/Operator Type: Operator
Owner/Op start date: 01/01/0001
Owner/Op end date: Not reported

Owner/operator name: EXIDE TECHNOLOGIES
Owner/operator address: BRUNSWICK PIKE
LAWRENCEVILLE, NJ 08648

Owner/operator country: US
Owner/operator telephone: Not reported
Legal status: Private
Owner/Operator Type: Owner
Owner/Op start date: 01/01/1948
Owner/Op end date: Not reported

Owner/operator name: EXIDE TECHNOLOGIES
Owner/operator address: Not reported
Not reported

Owner/operator country: US
Owner/operator telephone: Not reported
Legal status: Private
Owner/Operator Type: Operator
Owner/Op start date: 01/01/1948
Owner/Op end date: Not reported

Handler Activities Summary:

U.S. importer of hazardous waste: No
Mixed waste (haz. and radioactive): No
Recycler of hazardous waste: No
Transporter of hazardous waste: No
Treater, storer or disposer of HW: No
Underground injection activity: No
On-site burner exemption: No
Furnace exemption: No
Used oil fuel burner: No
Used oil processor: No
User oil refiner: No
Used oil fuel marketer to burner: No
Used oil Specification marketer: No
Used oil transfer facility: No
Used oil transporter: No
Off-site waste receiver: Commercial status unknown

Historical Generators:

Date form received by agency: 10/01/2001
Facility name: ESB INC
Site name: EXIDE CORPORATION INC
Classification: Conditionally Exempt Small Quantity Generator

Date form received by agency: 01/10/2000
Facility name: ESB INC
Site name: EXIDE CORPORATION INC
Classification: Large Quantity Generator

MAP FINDINGS
FOCUS MAP 10

Map ID Site Database(s) EPA ID Number

ESB INC (Continued)

1000118762

Hazardous Waste Summary:

Waste code: D008
Waste name: LEAD

Facility Has Received Notices of Violations:

Regulation violated: SR - 262.11
Area of violation: Generators - General
Date violation determined: 02/04/1999
Date achieved compliance: 03/23/2000
Violation lead agency: State
Enforcement action: FINAL 3008(A) COMPLIANCE ORDER
Enforcement action date: 02/04/2000
Enf. disposition status: Not reported
Enf. disp. status date: Not reported
Enforcement lead agency: State
Proposed penalty amount: Not reported
Final penalty amount: Not reported
Paid penalty amount: Not reported

Regulation violated: SR - 262.11
Area of violation: Generators - General
Date violation determined: 02/04/1999
Date achieved compliance: 03/23/2000
Violation lead agency: State
Enforcement action: WRITTEN INFORMAL
Enforcement action date: 02/08/1999
Enf. disposition status: Not reported
Enf. disp. status date: Not reported
Enforcement lead agency: State
Proposed penalty amount: Not reported
Final penalty amount: Not reported
Paid penalty amount: Not reported

Regulation violated: SR - 262.11
Area of violation: Generators - General
Date violation determined: 02/04/1999
Date achieved compliance: 03/23/2000
Violation lead agency: State
Enforcement action: INITIAL 3008(A) COMPLIANCE
Enforcement action date: 09/03/1999
Enf. disposition status: Not reported
Enf. disp. status date: Not reported
Enforcement lead agency: State
Proposed penalty amount: Not reported
Final penalty amount: Not reported
Paid penalty amount: Not reported

Regulation violated: Not reported
Area of violation: Generators - General
Date violation determined: 01/22/1985
Date achieved compliance: 04/19/1985
Violation lead agency: State
Enforcement action: WRITTEN INFORMAL
Enforcement action date: 02/18/1985
Enf. disposition status: Not reported
Enf. disp. status date: Not reported

MAP FINDINGS
FOCUS MAP 10

Map ID	Site	Database(s)	EPA ID Number
--------	------	-------------	---------------

ESB INC (Continued)

1000118762

Enforcement lead agency: State
Proposed penalty amount: Not reported
Final penalty amount: Not reported
Paid penalty amount: Not reported

Regulation violated: Not reported
Area of violation: Generators - General
Date violation determined: 11/08/1984
Date achieved compliance: 01/17/1985
Violation lead agency: State
Enforcement action: WRITTEN INFORMAL
Enforcement action date: 12/04/1984
Enf. disposition status: Not reported
Enf. disp. status date: Not reported
Enforcement lead agency: State
Proposed penalty amount: Not reported
Final penalty amount: Not reported
Paid penalty amount: Not reported

Regulation violated: Not reported
Area of violation: Generators - General
Date violation determined: 06/06/1984
Date achieved compliance: 01/17/1985
Violation lead agency: State
Enforcement action: Not reported
Enforcement action date: Not reported
Enf. disposition status: Not reported
Enf. disp. status date: Not reported
Enforcement lead agency: Not reported
Proposed penalty amount: Not reported
Final penalty amount: Not reported
Paid penalty amount: Not reported

Regulation violated: Not reported
Area of violation: Generators - General
Date violation determined: 05/25/1984
Date achieved compliance: 01/17/1985
Violation lead agency: State
Enforcement action: Not reported
Enforcement action date: Not reported
Enf. disposition status: Not reported
Enf. disp. status date: Not reported
Enforcement lead agency: Not reported
Proposed penalty amount: Not reported
Final penalty amount: Not reported
Paid penalty amount: Not reported

Evaluation Action Summary:
Evaluation date: 01/22/2002
Evaluation: COMPLIANCE EVALUATION INSPECTION ON-SITE
Area of violation: Not reported
Date achieved compliance: Not reported
Evaluation lead agency: State

Evaluation date: 02/04/2000
Evaluation: NOT A SIGNIFICANT NON-COMPLIER
Area of violation: Not reported

MAP FINDINGS
FOCUS MAP 10

Map ID Site Database(s) EPA ID Number

ESB INC (Continued)

1000118762

Date achieved compliance: Not reported
Evaluation lead agency: State

Evaluation date: 04/20/1999
Evaluation: FOCUSED COMPLIANCE INSPECTION
Area of violation: Not reported
Date achieved compliance: Not reported
Evaluation lead agency: State

Evaluation date: 03/15/1999
Evaluation: SIGNIFICANT NON-COMPLIER
Area of violation: Not reported
Date achieved compliance: Not reported
Evaluation lead agency: State

Evaluation date: 02/04/1999
Evaluation: COMPLIANCE EVALUATION INSPECTION ON-SITE
Area of violation: Generators - General
Date achieved compliance: 03/23/2000
Evaluation lead agency: State

Evaluation date: 09/19/1988
Evaluation: NON-FINANCIAL RECORD REVIEW
Area of violation: Not reported
Date achieved compliance: Not reported
Evaluation lead agency: State

Evaluation date: 07/02/1986
Evaluation: NON-FINANCIAL RECORD REVIEW
Area of violation: Not reported
Date achieved compliance: Not reported
Evaluation lead agency: State

Evaluation date: 02/25/1985
Evaluation: COMPLIANCE SCHEDULE EVALUATION
Area of violation: Not reported
Date achieved compliance: Not reported
Evaluation lead agency: State

Evaluation date: 01/22/1985
Evaluation: COMPLIANCE EVALUATION INSPECTION ON-SITE
Area of violation: Generators - General
Date achieved compliance: 04/19/1985
Evaluation lead agency: State

Evaluation date: 01/22/1985
Evaluation: FOCUSED COMPLIANCE INSPECTION
Area of violation: Not reported
Date achieved compliance: Not reported
Evaluation lead agency: State

Evaluation date: 01/07/1985
Evaluation: NON-FINANCIAL RECORD REVIEW
Area of violation: Not reported
Date achieved compliance: Not reported
Evaluation lead agency: State

MAP FINDINGS
FOCUS MAP 10

Map ID	Site	Database(s)	EPA ID Number
--------	------	-------------	---------------

ESB INC (Continued)

1000118762

Evaluation date: 11/08/1984
 Evaluation: COMPLIANCE EVALUATION INSPECTION ON-SITE
 Area of violation: Generators - General
 Date achieved compliance: 01/17/1985
 Evaluation lead agency: State

Evaluation date: 06/06/1984
 Evaluation: NON-FINANCIAL RECORD REVIEW
 Area of violation: Generators - General
 Date achieved compliance: 01/17/1985
 Evaluation lead agency: State

Evaluation date: 05/25/1984
 Evaluation: FOCUSED COMPLIANCE INSPECTION
 Area of violation: Generators - General
 Date achieved compliance: 01/17/1985
 Evaluation lead agency: State

FINDS:

Registry ID: 110001750999

Environmental Interest/Information System

RCRAInfo is a national information system that supports the Resource Conservation and Recovery Act (RCRA) program through the tracking of events and activities related to facilities that generate, transport, and treat, store, or dispose of hazardous waste. RCRAInfo allows RCRA program staff to track the notification, permit, compliance, and corrective action activities required under RCRA.

CERCLIS (Comprehensive Environmental Response, Compensation, and Liability Information System) is the Superfund database that is used to support management in all phases of the Superfund program. The system contains information on all aspects of hazardous waste sites, including an inventory of sites, planned and actual site activities, and financial information.

98

**CHEVRON FOOD MART
1217 METROPOLITAN PKWY
ATLANTA, GA 30310**

**UST U004022784
N/A**

UST:

Facility:

Facility Id: 10001026
 Facility Status: Amended
 Facility Type: Aircraft Owner
 Contact Id: 54246
 Owner Name: ALEX PANJWANI
 Owner Address: 1217 METROPOLITAN PKWY
 Owner City: ATLANTA
 Owner State: GA
 Owner Zip: 30310
 Owner City,St,Zip: ATLANTA, GA 30310
 Owner Telephone: 404-758-1138
 District: Not reported

MAP FINDINGS
FOCUS MAP 10

Map ID	Site	Database(s)	EPA ID Number
--------	------	-------------	---------------

CHEVRON FOOD MART (Continued)

U004022784

Tank ID: 1
 Status Date: 10/1/2005
Status: Currently In Use
 Product1: Gas
 Material: Composite
 Capacity: 15000
 Pipe Material: Fiberglass Reinforced Plastic
 Pipe Type: Pressure
 Overfill Protection: No
 Overfill Installed: 10/1/2005
 Tank Exempt From Spill: No
 Spill Date: 10/1/2005

Tank ID: 2A
 Status Date: 10/1/2005
Status: Currently In Use
 Product1: Gas
 Material: Composite
 Capacity: 10000
 Pipe Material: Fiberglass Reinforced Plastic
 Pipe Type: Pressure
 Overfill Protection: No
 Overfill Installed: 10/1/2005
 Tank Exempt From Spill: No
 Spill Date: 10/1/2005

Tank ID: 2B
 Status Date: 10/1/2005
Status: Currently In Use
 Product1: Diesel
 Material: Composite
 Capacity: 5000
 Pipe Material: Fiberglass Reinforced Plastic
 Pipe Type: Pressure
 Overfill Protection: No
 Overfill Installed: 10/1/2005
 Tank Exempt From Spill: No
 Spill Date: 10/1/2005

100 **DEBRA WARNER**
1225 ALLENE AVE
ATLANTA, GA 30310

FINDS 1008904813
N/A

FINDS:

Registry ID: 110022824639

Environmental Interest/Information System

RCRAInfo is a national information system that supports the Resource Conservation and Recovery Act (RCRA) program through the tracking of events and activities related to facilities that generate, transport, and treat, store, or dispose of hazardous waste. RCRAInfo allows RCRA program staff to track the notification, permit, compliance, and corrective action activities required under RCRA.

MAP FINDINGS
FOCUS MAP 10

Map ID	Site	Database(s)	EPA ID Number
100	DEBRA WARNER 1225 ALLENE AVE ATLANTA, GA 30310	RCRA-NonGen	1008402579 GAR000042309
	RCRA-NonGen: Date form received by agency: 06/13/2007 Facility name: DEBRA WARNER Facility address: 1225 ALLENE AVE ATLANTA, GA 30310 EPA ID: GAR000042309 Mailing address: CHURMAN OAK DR BRASELTON, GA 30517 Contact: DEBRA WARNER Contact address: CHURMAN OAK DR BRASELTON, GA 30517 Contact country: US Contact telephone: (404) 401-1947 Contact email: Not reported EPA Region: 04 Classification: Non-Generator Description: Handler: Non-Generators do not presently generate hazardous waste		
	Owner/Operator Summary: Owner/operator name: DEBRA WARNER Owner/operator address: Not reported Not reported Owner/operator country: US Owner/operator telephone: Not reported Legal status: Private Owner/Operator Type: Operator Owner/Op start date: 08/04/2004 Owner/Op end date: Not reported Owner/operator name: DEBRA WARNER Owner/operator address: SHURMAN OAK DR BRASELTON, GA 30517 Owner/operator country: US Owner/operator telephone: Not reported Legal status: Private Owner/Operator Type: Owner Owner/Op start date: 08/04/2004 Owner/Op end date: Not reported		
	Handler Activities Summary: U.S. importer of hazardous waste: No Mixed waste (haz. and radioactive): No Recycler of hazardous waste: No Transporter of hazardous waste: No Treater, storer or disposer of HW: No Underground injection activity: No On-site burner exemption: No Furnace exemption: No Used oil fuel burner: No Used oil processor: No User oil refiner: No Used oil fuel marketer to burner: No Used oil Specification marketer: No Used oil transfer facility: No		

MAP FINDINGS
FOCUS MAP 10

Map ID	Site	Database(s)	EPA ID Number
	DEBRA WARNER (Continued)		1008402579
	Used oil transporter: No		
	Off-site waste receiver: Commercial status unknown		
	Historical Generators:		
	Date form received by agency: 08/11/2005		
	Facility name: DEBRA WARNER		
	Classification: Small Quantity Generator		
	Violation Status: No violations found		
103	ESB INC 1246 ALLENE AVENUE SW ATLANTA GA 30310 ATLANTA, GA 30310	ICIS	1011605597 N/A
	ICIS:		
	Enforcement Action ID: 04-2004-3752		
	FRS ID: 110001750999		
	Program ID: FRS 110001750999		
	Action Name: ESB, INC. (EXIDE TECHNOLOGIES)		
	Facility Name: ESB INC		
	Facility Address: 1246 ALLENE AVENUE SW ATLANTA GA 30310 ATLANTA, Georgia 30310		
	Enforcement Action Type: CERCLA 106 AO For Resp Action/Imm Haz		
	Facility County: Fulton		
	EPA Region #: 5		
	Enforcement Action ID: 04-2004-3752		
	FRS ID: 110001750999		
	Program ID: RCRAINFO GAD078105749		
	Action Name: ESB, INC. (EXIDE TECHNOLOGIES)		
	Facility Name: EXIDE CORPORATION INC		
	Facility Address: 1246 ALLENE AVENUE SW ATLANTA GA 30310 ATLANTA, Georgia 30310		
	Enforcement Action Type: CERCLA 106 AO For Resp Action/Imm Haz		
	Facility County: Fulton		
	EPA Region #: 5		
	Enforcement Action ID: 04-2004-3752		
	FRS ID: 110001750999		
	Program ID: CERCLIS GAD078105749		
	Action Name: ESB, INC. (EXIDE TECHNOLOGIES)		
	Facility Name: ESB INC		
	Facility Address: 1246 ALLENE AVENUE SW ATLANTA GA 30310 ATLANTA, Georgia 30310		
	Enforcement Action Type: CERCLA 106 AO For Resp Action/Imm Haz		
	Facility County: Fulton		
	EPA Region #: 5		
	Program ID: CERCLIS GAD078105749		
	Facility Name: ESB INC		
	Address: 1246 ALLENE AVENUE SW		
	Tribal Indicator: N		
	Fed Facility: Not reported		
	NAIC Code: Not reported		
	SIC Code: Not reported		
	Program ID: FRS 110001750999		

MAP FINDINGS
FOCUS MAP 10

Map ID	Site	Database(s)	EPA ID Number
	<p>ESB INC (Continued)</p> <p>Facility Name: ESB INC Address: 1246 ALLENE AVENUE SW Tribal Indicator: N Fed Facility: Not reported NAIC Code: Not reported SIC Code: Not reported</p> <p>Program ID: RCRAINFO GAD078105749 Facility Name: ESB INC Address: 1246 ALLENE AVENUE SW Tribal Indicator: N Fed Facility: Not reported NAIC Code: Not reported SIC Code: Not reported</p>		1011605597
103	<p>ESB, INC. 1246 ALLENE AVENUE, SW ATLANTA, GA 30310</p> <p>SHWS: FACID: 10778 Regulated Substances(RS): Antimony-GW/Soil, Arsenic-Soil, Benzo(a)anthracene-Soil, Benzo(a)pyrene-Soil, Benzo(b)fluoranthene-Soil, Beryllium-GW/Soil, Chromium-GW, Chrysene-Soil, Copper-GW, Indeno(1,2,3-cd)pyrene-Soil, Lead-GW/Soil, Mercury-GW, Nickel-GW, PCBs-Soil, Zinc-GW</p> <p>RS Released/Threats to Health Env: This site has a known release of Lead in soil at levels exceeding the reportable quantity. This site has unlimited access. The nearest resident individual is less than 300 feet from the area affected by the release.</p> <p>Status of Cleanup Activities: Investigations are being conducted to determine how much cleanup is necessary for source materials, soil, and groundwater.</p> <p>GA EPD Dir Determination Re Correction Action: Pending Owner Name: Allene Redevelopment, LLC Owner Address: 233 Wilshire Blvd, Suite 700 Owner City,St,Zip: Santa Monica, CA 90401 Latitude: 33 43' 15" N Longitude: 84 24' 46" W</p>	SHWS	S106571787 N/A
105	<p>FAST FILL FOODMART 1241 METROPOLITAN PKWY ATLANTA, GA 30310</p> <p>FINDS: Registry ID: 110013507311</p> <p>Environmental Interest/Information System GEIMS (Geographic Environmental Information Management System) provides the EPA and Public a single point of access to core data for all facilities and sites regulated or monitored by the EPA and a single system for the reporting of all environmental data.</p> <p>UST: Facility:</p>	FINDS UST	1006781366 N/A

MAP FINDINGS
FOCUS MAP 10

Map ID Site Database(s) EPA ID Number

FAST FILL FOODMART (Continued)

1006781366

Facility Id: 600792
 Facility Status: Amended
 Facility Type: Gas Station
 Contact Id: 56335
 Owner Name: AMINA HASSAN ALI REVOCABLE TRUST
 Owner Address: 2350 BRIARCLIFF COMMONS
 Owner City: ATLANTA
 Owner State: GA
 Owner Zip: 30345
 Owner City,St,Zip: ATLANTA, GA 30345
 Owner Telephone: 404-610-8821
 District: PIRT 5

Tank ID: 1
 Status Date: 1/1/1987
Status: Removed From Ground
 Product1: Gas
 Material: Bare Steel
 Capacity: 8000
 Pipe Material: Galvanized Steel
 Pipe Type: Pressure
 Overfill Protection: Not reported
 Overfill Installed: 1/1/1986
 Tank Exempt From Spill: Not reported
 Spill Date: 1/1/1986

Tank ID: 1G
 Status Date: 1/20/1986
Status: Currently In Use
 Product1: Gas
 Material: Cathodically Protected Steel
 Capacity: 8000
 Pipe Material: Fiberglass Reinforced Plastic
 Pipe Type: Pressure
 Overfill Protection: Not reported
 Overfill Installed: 9/1/1998
 Tank Exempt From Spill: Not reported
 Spill Date: 9/1/1998

Tank ID: 2
 Status Date: 1/1/1987
Status: Removed From Ground
 Product1: Gas
 Material: Bare Steel
 Capacity: 8000
 Pipe Material: Galvanized Steel
 Pipe Type: Pressure
 Overfill Protection: Not reported
 Overfill Installed: 1/1/1986
 Tank Exempt From Spill: Not reported
 Spill Date: 1/1/1986

Tank ID: 2G

MAP FINDINGS
FOCUS MAP 10

Map ID Site Database(s) EPA ID Number

FAST FILL FOODMART (Continued)

1006781366

Status Date: 1/20/1986
Status: Currently In Use
 Product1: Gas
 Material: Cathodically Protected Steel
 Capacity: 8000
 Pipe Material: Fiberglass Reinforced Plastic
 Pipe Type: Pressure
 Overfill Protection: Not reported
 Overfill Installed: 9/1/1998
 Tank Exempt From Spill: Not reported
 Spill Date: 9/1/1998

Tank ID: 3
 Status Date: 1/1/1987
Status: Removed From Ground
 Product1: Gas
 Material: Bare Steel
 Capacity: 8000
 Pipe Material: Galvanized Steel
 Pipe Type: Pressure
 Overfill Protection: Not reported
 Overfill Installed: 1/1/1986
 Tank Exempt From Spill: Not reported
 Spill Date: 1/1/1986

Tank ID: 3G
 Status Date: 1/20/1986
Status: Currently In Use
 Product1: Gas
 Material: Cathodically Protected Steel
 Capacity: 8000
 Pipe Material: Fiberglass Reinforced Plastic
 Pipe Type: Pressure
 Overfill Protection: Not reported
 Overfill Installed: 9/1/1998
 Tank Exempt From Spill: Not reported
 Spill Date: 9/1/1998

Tank ID: 4
 Status Date: Not reported
Status: Permanently Out Of Use
 Product1: Gas
 Material: Bare Steel
 Capacity: 15000
 Pipe Material: Galvanized Steel
 Pipe Type: Not Marked
 Overfill Protection: Not reported
 Overfill Installed: Not reported
 Tank Exempt From Spill: Not reported
 Spill Date: Not reported

FOCUS MAP 10 ORPHAN SUMMARY

City	EDR ID	Site Name	Site Address	Zip	Database(s)
ATLANTA	S107665862	BROCK CONSTRUCTION COMPANY, INC.	&		SWF/LF
ATLANTA	S108895495	BROCK CONSTRUCTION COMPANY, INC.	&		SWF/LF
ATLANTA	1006778916		1193RD LEE ST & AVON ST	30310	FINDS, LUST
ATLANTA	S104001238	ATLANTA SEWER DEPT	1657TH ADAMS & 3506 LANDRUM		SPILLS
ATLANTA	S104884954	CITY OF ATLANTA	16TH ST NW AT CLAGIN ST		SPILLS
ATLANTA	S102918574	ATLANTA SEWER DEPT	I 20 & FULTON INDUSTRIAL NEAR GA POWE		SPILLS
ATLANTA	S104885217	CITY OF ATLANTA	I 20 & FULTON INDUSTRIAL BLVD AT ATT		SPILLS
ATLANTA	S102601219	ATLANTA SEWER DEPT	2420TH HARVELL DRIVE NEAR HAMI & HOLMES		SPILLS
ATLANTA	S109571868	BFI-HICKORY RIDGE (MSWL)	I 285 & MORELAND AVE		SWF/LF
ATLANTA	S103538391	ATLANTA SEWER DEPT	350TH CHAPEL RD & CONWAY		SPILLS
ATLANTA	S104885219	CITY OF ATLANTA	I 75 BOUND S		SPILLS
ATLANTA	S104000891	ATLANTA SEWER DEPT	I 75 SOUTHBOUNDATCLEVELAND AVE		SPILLS
ATLANTA	S104888730	CITY OF ATLANTA	I 75 SB & CLEVELAND AVE		SPILLS
ATLANTA	S104885220	CITY OF ATLANTA	I 75 & 85 SOUTHBOUND AT HWY 166 RAMP		SPILLS
ATLANTA	S103538283	ATLANTA SEWER DEPT	I 75 NBCLEVELAND AVENUE		SPILLS
ATLANTA	S104885175	CITY OF ATLANTA	927TH COLLIER RD & UNDERWOOD PARK		SPILLS
ATLANTA	S104885177	CITY OF ATLANTA	937TH & 950 CONLEY RD SE		SPILLS
ATLANTA	S104885101	CITY OF ATLANTA	3761 ACKING RD		SPILLS
ATLANTA	S107666128	DEKALB PEACHTREE AIRPORT INERT LF	ADJACENT TO THE DEKALB PEACHTR		SWF/LF
ATLANTA	S101527028	ATLANTA AIRPORT AUTHORITY	AIRPORT		SPILLS
ATLANTA	S107150839	COMMERCIAL PROPERTIES	1225 ALLENE AVE SW	30310	GA NON-HSI
ATLANTA	S104885184	CITY OF ATLANTA	ALMA RD & PEACHTREE CREEK		SPILLS
ATLANTA	S101898000	ATLANTA SEWER DEPT	2177 ALMOND RD NE		SPILLS
ATLANTA	S102918477	ATLANTA SEWER DEPT	369 ALTON LN		SPILLS
ATLANTA	S102272744	CITY OF ATLANTA	2381 AMMAND DR		SPILLS
ATLANTA	S104001244	ATLANTA SEWER DEPT.	ANDERSON AVE		SPILLS
ATLANTA	S104888961	CITY OF ATLANTA	3085 W ANDREW DR		SPILLS
ATLANTA	S104885501	CITY OF ATLANTA	3085 W ANDREW DR		SPILLS
ATLANTA	S104885055	CITY OF ATLANTA	3080 ANDREW DR NW		SPILLS
ATLANTA	S104874219	ATLANTA SEWER DEPT	3106 ANDREW DR		SPILLS
ATLANTA	S104885533	CITY OF ATLANTA	77 E ANDREW DR NW		SPILLS
ATLANTA	S104888858	CITY OF ATLANTA	W ANDREWS & AUSTEL WAY		SPILLS
ATLANTA	S104885557	CITY OF ATLANTA	W ANDREWS & AUSTEL WAY		SPILLS
ATLANTA	S102230680	ATLANTA SEWER DEPT	1862 ANGIE COURT RD SW		SPILLS
ATLANTA	S107031914	ANSLEY NORTH BELTLINE PROPERTY	ANSLEY NORTH TRACT		BROWNFIELDS
ATLANTA	S107031915	ANSLEY SOUTH BELTLINE PROPERTY	ANSLEY SOUTH TRACT PIEDMONT RD		BROWNFIELDS
ATLANTA	S104885134	CITY OF ATLANTA	4705 APATCHEE TRL SW		SPILLS
ATLANTA	S104885521	CITY OF ATLANTA	4705 APATCHEE TRL SW		SPILLS
ATLANTA	S104252557	ATLANTA SEWER DEPT	2140 ARCADIA CIR NW		SPILLS
ATLANTA	S104884968	CITY OF ATLANTA	19 ARLINGTON DRNW		SPILLS
ATLANTA	S104885008	CITY OF ATLANTA	2381 ARMOND RD		SPILLS
ATLANTA	S104885009	CITY OF ATLANTA	2381 ARMOUR RD NE		SPILLS
ATLANTA	S102328708	CITY OF ATLANTA WATER & SEWER	2408 ARRVAL DR		SPILLS

FOCUS MAP 10 ORPHAN SUMMARY

City	EDR ID	Site Name	Site Address	Zip	Database(s)
ATLANTA	S101897892	ATLANTA SEWER DEPT	972 ASHBURN		SPILLS
ATLANTA	S104001277	ATLANTA SEWER DEPT	ASTRO AVE		SPILLS
ATLANTA	S103539908	ATLANTA SEWER DEPT	1300 NW AT ELBERT ST		SPILLS
ATLANTA	S104885186	CITY OF ATLANTA	ATLANTA RD & RIVER		SPILLS
ATLANTA	S104885541	CITY OF ATLANTA	ATLANTA HARTSFIELD CENTRALIZE		SPILLS
ATLANTA	2008427133	ATLANTA HARTSFIELD JACKSON AIR	ATLANTA HARTSFIELD JACKSON AIR		HMIRS
ATLANTA	2008429591	ATLANTA HARTSFIELD JACKSON AIR	ATLANTA HARTSFIELD JACKSON AIR		HMIRS
ATLANTA	2009918238	ATLANTA HARTSFIELD-JACKSON	ATLANTA HARTSFIELD JACKSON		ERNS
ATLANTA	S107665728	ATLANTA DIRT AND LANDFILL, INC. LA	ATLANTA AIRPORT CLARK HOWELL HWY & LAKE MIRROR RO		SWF/LF
ATLANTA	S104888953	CITY OF ATLANTA	ATLANTA HARTSFIELD CENTRALIZE		SPILLS
ATLANTA	S104885185	CITY OF ATLANTA	ATLANTA RD & RM CLAYTON		SPILLS
ATLANTA	S104885511	CITY OF ATLANTA	369 ATTINGTON		SPILLS
ATLANTA	S104888768	CITY OF ATLANTA	369 ATTINGTON		SPILLS
ATLANTA	S106780235	NORTH AVENUE BELTLINE PROPERTY	N AVE TRACT		BROWNFIELDS
ATLANTA	S102918171	ATLANTA W & S	1145 N AVE		SPILLS
ATLANTA	S102601812	ATLANTA W & S	NORTH AVE		SPILLS
ATLANTA	1006787445		1775 AVIATION BLVD		FINDS, LUST, SPILLS
ATLANTA	A100330904	CHEMWELD, INC. (CLOSED)	804 AVON AVE SW	30310	AST
ATLANTA	S103539754	ATLANTA SEWER DEPT	AZELLIA DR		SPILLS
ATLANTA	S101644747	ATLANTA CITY SEWER	1913 BADER ST SE		SPILLS
ATLANTA	S102918727	CITY OF ATLANTA W&S	4215 BAKER RD SW		SPILLS
ATLANTA	S104885266	CITY OF ATLANTA SEWER DEPT	BANKHEAD HWY & COMMADOR DR INTERSECTION NEAR		SPILLS
ATLANTA	S104885187	CITY OF ATLANTA	BARCLAY & BERKSHIRE		SPILLS
ATLANTA	S104885188	CITY OF ATLANTA	BARCLAY ST & SUSSEX ST		SPILLS
ATLANTA	S104548757	ATLANTA SEWER DEPT	BARGE RD		SPILLS
ATLANTA	S104548503	ATLANTA SEWER DEPT	BARGE RD & GREENBRIER PKY		SPILLS
ATLANTA	S104548650	ATLANTA SEWER DEPT	BARRINGTON PL & ROTTEN PL		SPILLS
ATLANTA	S104885542	CITY OF ATLANTA	BEACH VALLEY RD & JOHNSON RD		SPILLS
ATLANTA	S104548615	ATLANTA SEWER DEPT	1537 BEACH VALLEY RD		SPILLS
ATLANTA	S104885458	CITY OF ATLANTA	1314 BEACH VALLEY RD		SPILLS
ATLANTA	S104888762	CITY OF ATLANTA	BEACH VALLEY RD & JOHNSON RD		SPILLS
ATLANTA	S104884740	ATLANTA SEWER DEPT	BEACHER & S GORDON ST		SPILLS
ATLANTA	S104888748	CITY OF ATLANTA	E BEACHWOOD DR SE		SPILLS
ATLANTA	S104000877	ATLANTA SEWER DEPT	1225 E BEACHWOOD DR		SPILLS
ATLANTA	S104885546	CITY OF ATLANTA	E BEACHWOOD DR SE		SPILLS
ATLANTA	S104874013	ATLANTA SEWER DEPT.	BEAVER BROOK PARK		SPILLS
ATLANTA	S104885189	CITY OF ATLANTA	BECKER RD		SPILLS
ATLANTA	S102601319	ATLANTA SEWER DEPT	1346 BEECH VALLEY ROAD OFF JOHNSON RD NE		SPILLS
ATLANTA	S104884725	ATLANTA SEWER DEPT	1346 BEECH VALLEY ROAD OFF JOHNSON RD NE		SPILLS
ATLANTA	S101527834	ATLANTA WATER/SEWER	BEHIND BENGIMAN EAST MAYS HIGH SCH		SPILLS
ATLANTA	S104000786	ATLANTA SEWER DEPT	BEHIND & ACROSS FROM CALLERS PROPERTY		SPILLS
ATLANTA	S104874410	ATLANTA SEWER DEPT	826 BELL FAST		SPILLS
ATLANTA	S104885460	CITY OF ATLANTA	1377 BELLVIEW RD NE		SPILLS
ATLANTA	S104888970	CITY OF ATLANTA	1377 BELLVIEW RD NE		SPILLS
ATLANTA	S102918075	ATLANTA SEWER DEPT	BENGANEM MAYES DR INTERSECTION RD		SPILLS
ATLANTA	S107666831	JOHN WIELAND HOMES, INC.	BERKELEY LAKE S & DLOT 1A		SWF/LF
ATLANTA	S107666832	JOHN WIELAND HOMES, INC.	BERKELEY LAKE S & DLOT 2A		SWF/LF

FOCUS MAP 10 ORPHAN SUMMARY

City	EDR ID	Site Name	Site Address	Zip	Database(s)
ATLANTA	S104885020	CITY OF ATLANTA	2517 BESTUR RD		SPILLS
ATLANTA	S104884721	ATLANTA SEWER	BETWEEN 64 & 68 EDWIN PLACE OFF OF BA NW		SPILLS
ATLANTA	S104885192	CITY OF ATLANTA	BETWEEN DAWN VIEW LN & NAWENCH RD		SPILLS
ATLANTA	S105174705	HUFFINE PROPERTIES	BETWEEN MURPHY AVE & LOWNES ST	30310	GA NON-HSI
ATLANTA	S104888719	CITY OF ATLANTA	120 BISBAYNE DR NW		SPILLS
ATLANTA	S104884977	CITY OF ATLANTA	2000 BLOCK OF CHESHIRE BLVD		SPILLS
ATLANTA	S104874430	SUSPECT: ATLANTA SEWER DEPT	3100 BLOCK OF ST		SPILLS
ATLANTA	S104874301	ATLANTA SEWER DEPT	BOEING CIR SW		SPILLS
ATLANTA	S102601325	ATLANTA SEWER DEPT	BOEN AVE & HARTRICK RD		SPILLS
ATLANTA	S104884741	ATLANTA SEWER DEPT	BOEN AVE & HARTRICK RD		SPILLS
ATLANTA	S104885196	CITY OF ATLANTA	BOLTON RD		SPILLS
ATLANTA	S104885078	CITY OF ATLANTA	3406 BOLTON RD SW		SPILLS
ATLANTA	S104885195	CITY OF ATLANTA	BOLTON RD		SPILLS
ATLANTA	S104885193	CITY OF ATLANTA	BOLTON RD & I 285 LIFTSTATION		SPILLS
ATLANTA	S104885194	CITY OF ATLANTA	BOLTON RD		SPILLS
ATLANTA	S102602511	CITY OF ATLANTA WATER & SEWER	1600 BOULDER PARK RD		SPILLS
ATLANTA	S102918565	ATLANTA SEWER DEPT	BOULEVARD RD		SPILLS
ATLANTA	S104885543	CITY OF ATLANTA	BOWEN CIR NW & CNX		SPILLS
ATLANTA	S104885197	CITY OF ATLANTA	BOWEN ST & CHATTAHOOCHEE RIVER NW		SPILLS
ATLANTA	S104888951	CITY OF ATLANTA	BOWEN CIR NW & CNX		SPILLS
ATLANTA	S103539621	ATLANTA SEWER DEPT.	1719 BREWO BLVD		SPILLS
ATLANTA	S104874006	ATLANTA SEWER DEPT.	282 BROADLAND DR		SPILLS
ATLANTA	S104885140	CITY OF ATLANTA	53 W BROKLANE DR		SPILLS
ATLANTA	S102602689	ATLANTA W & S	2132 BROOKVIEW RD		SPILLS
ATLANTA	S102329139	ATLANTA CITY SEWER	BUCKHEAD LOOP & N STRATFORD RD		SPILLS
ATLANTA	S104885199	CITY OF ATLANTA	BURNS STREET AT MERCER ST		SPILLS
ATLANTA	S104885200	CITY OF ATLANTA	BURNS STREET AT MERCER ST		SPILLS
ATLANTA	S104885158	CITY OF ATLANTA	743 BURNS ST SE		SPILLS
ATLANTA	S102602252	ATLANTA GAS LIGHT COMPANY	9334 CAMILLA ST SW		SPILLS
ATLANTA	S103539776	ATLANTA SEWER DEPT	CAMP CREEK		SPILLS
ATLANTA	S104884964	CITY OF ATLANTA	1829 CAMPLETON RD		SPILLS
ATLANTA	S104874323	ATLANTA SEWER	962 CAMPTON RD		SPILLS
ATLANTA	S101527950	ATLANTA SEWER AND WATER	CANOY RD		SPILLS
ATLANTA	S104885018	CITY OF ATLANTA	2500 CANTON ST NW		SPILLS
ATLANTA	S102272993	CITY OF ATLANTA	614 CAROL RUNWAY SW		SPILLS
ATLANTA	S107150835	ATLANTA - CASCADE ROAD LANDFILL	CASCADE RD		GA NON-HSI
ATLANTA	S104884735	ATLANTA SEWER DEPT	4563 CENTRAL POST RD		SPILLS
ATLANTA	S102601484	ATLANTA SEWER DEPT	4563 CENTRAL POST RD		SPILLS
ATLANTA	S104884990	CITY OF ATLANTA	215 CHARLES DR SW		SPILLS
ATLANTA	S107666834	JOHN WIELAND HOMES, INC.	CHATTAHOOCHEE RUN S & D LOT 172		SWF/LF
ATLANTA	S107666835	JOHN WIELAND HOMES, INC.	CHATTAHOOCHEE RUN S & DLOT 174C		SWF/LF
ATLANTA	S107666836	JOHN WIELAND HOMES, INC.	CHATTAHOOCHEE RUN S & DLOT 89E		SWF/LF
ATLANTA	S107666837	JOHN WIELAND HOMES, INC.	CHATTAHOOCHEE RUN S & DLOT 86E		SWF/LF
ATLANTA	S104884742	ATLANTA SEWER DEPT	CHATTAHOOCHEE AVE		SPILLS
ATLANTA	S102601247	ATLANTA SEWER DEPT	CHATTAHOOCHEE AVE		SPILLS
ATLANTA	S104001264	ATLANTA SEWER DEPT.	350 CHEMFIELD CT		SPILLS
ATLANTA	S102444343	ATLANTA WATER AND SEWEGE	CHESHIRE BRIDGE ROAD AT I 85TH & PIEDMONT		SPILLS

FOCUS MAP 10 ORPHAN SUMMARY

City	EDR ID	Site Name	Site Address	Zip	Database(s)
ATLANTA	S104885544	CITY OF ATLANTA	CHESHIRE BRIDGE & FAULKNER RD		SPILLS
ATLANTA	S104888960	CITY OF ATLANTA	2225 CHESTERBRIDGE RD		SPILLS
ATLANTA	S104884728	ATLANTA SEWER DEPT	2165 CHESTERBRIDGE RD NW		SPILLS
ATLANTA	S104885203	CITY OF ATLANTA	CHESTERBRIDGE RD AT LENOX RD		SPILLS
ATLANTA	S102601698	ATLANTA SEWER DEPT	2165 CHESTERBRIDGE RD NW		SPILLS
ATLANTA	S104885483	CITY OF ATLANTA	2225 CHESTERBRIDGE RD		SPILLS
ATLANTA	S102272984	CITY OF ATLANTA	2231 CLARICE DR		SPILLS
ATLANTA	S109822692	CITY OF ATLANTA WEST AREA-CS0	W CLEAR CREEK PROCTOR		NPDES
ATLANTA	S104000806	ATLANTA SEWER DEPT	CLEAR CREEK CSO TREATMENT PLAN		SPILLS
ATLANTA	S104885204	CITY OF ATLANTA	CLEAR CREEK POTW		SPILLS
ATLANTA	S104884914	CITY OF ATLANTA	11170 E CLUB LN NE		SPILLS
ATLANTA	S104885209	CITY OF ATLANTA	E CLUB LN & DAVIDSON AVE		SPILLS
ATLANTA	S101531178	ATLANTA BONDED WAREHOUSE	2500 COBB SATELLITE BLVD		SPILLS
ATLANTA	S102918732	CITY OF ATLANTA W&S	COLLIER & BELTON RD		SPILLS
ATLANTA	S103538568	ATLANTA SEWER DEPT	3691 COLLIER RD		SPILLS
ATLANTA	S102329030	ATLANTA CITY SEWER & WATER	2112 COLLIER DR		SPILLS
ATLANTA	S101705480	ATLANTA SEWER DEPT	COLONIAL HOME CIR NE		SPILLS
ATLANTA	S102272969	CITY OF ATLANTA	240 COLONIAL HOUSE DR NE		SPILLS
ATLANTA	S104884980	CITY OF ATLANTA	201 COLONIAL HOMES CIR		SPILLS
ATLANTA	S104885052	CITY OF ATLANTA	3000 CONTINENTAL CONLEY PKY		SPILLS
ATLANTA	2008890408	SOUTHWEST CORNER OF ATLANTA	SW CORNER OF ATLANTA		ERNS
ATLANTA	S102444327	ATLANTA METAL	NE CORNER OF BLVD & DECALB ST		SPILLS
ATLANTA	1012209874	FULTON INDUSTRIAL TANK ROLLOVER	CORNER OF BANKHEAD HWY & FULTON		CERCLIS
ATLANTA	S107665730	ATLANTA SAND & SUPPLY CO., CRAWFOR	CRAWFORD COUNTY		SWF/LF
ATLANTA	S104885205	CITY OF ATLANTA	CROMER ST		SPILLS
ATLANTA	S104885111	CITY OF ATLANTA	3850 CROSBY RD NE		SPILLS
ATLANTA	S104252624	ATLANTA SEWER DEPT	320 CUSHMAN CIR		SPILLS
ATLANTA	S104885207	CITY OF ATLANTA	CUSTER AVE & BENTON RD		SPILLS
ATLANTA	S104885545	CITY OF ATLANTA	CUSTER AVE & BENTON RD		SPILLS
ATLANTA	S104885208	CITY OF ATLANTA	DARRAH CT SW		SPILLS
ATLANTA	S102918227	ATLANTA SEWER DEPT	2900 DARRIA CIR		SPILLS
ATLANTA	S102601227	ATLANTA SEWER DEPT	3241 DELMORE LN		SPILLS
ATLANTA	S104874063	ATLANTA SEWER DEPT.	DELOW		SPILLS
ATLANTA	S102328703	ATLANTA CITY WATER & SEWER	DEMOREST AVE NE		SPILLS
ATLANTA	S103539810	ATLANTA SEWER DEPT	33 DEMOREST ST		SPILLS
ATLANTA	S101644766	ATLANTA SEWER	28912 DIANE DR		SPILLS
ATLANTA	S104548762	ATLANTA SEWER DEPT	DIXIE STREET AT MEMORIAL DR		SPILLS
ATLANTA	S104548482	ATLANTA SEWER DEPT	DOLES ST & BIGSBY AVE		SPILLS
ATLANTA	S102230610	ATLANTA W&S	DOLLAR MILL RD		SPILLS
ATLANTA	S104885141	CITY OF ATLANTA	536 DOLLY MILL RD		SPILLS
ATLANTA	S101897905	ATLANTA SEWER DEPT	536 DOLLY MILL		SPILLS
ATLANTA	S102601344	ATLANTA SEWER DEPT	DONALDSON DRIVE PERIMETER OF B PARK		SPILLS
ATLANTA	S104884743	ATLANTA SEWER DEPT	DONALDSON DR		SPILLS
ATLANTA	S104874027	ATLANTA SEWER DEPT.	DONZI LN & CUSTER AVE		SPILLS
ATLANTA	S104884933	CITY OF ATLANTA	1387 WEST DR SW		SPILLS
ATLANTA	S104885538	CITY OF ATLANTA	955 DREWERY ST		SPILLS
ATLANTA	S104888831	CITY OF ATLANTA	939 DREWERY ST		SPILLS

FOCUS MAP 10 ORPHAN SUMMARY

City	EDR ID	Site Name	Site Address	Zip	Database(s)
ATLANTA	S104888833	CITY OF ATLANTA	955 DREWERY ST		SPILLS
ATLANTA	S104885536	CITY OF ATLANTA	939 DREWERY ST		SPILLS
ATLANTA	S107666840	JOHN WIELAND HOMES, INC.	EDGEWATER S & D 450 SILVERTHORNE POINT LOT		SWF/LF
ATLANTA	S107666839	JOHN WIELAND HOMES, INC.	EDGEWATER S & D 385 SILVERTHORNE POINT LOT		SWF/LF
ATLANTA	S104884762	ATLANTA W&S	ENGLEWOOD AVE		SPILLS
ATLANTA	S103538998	CITY OF ATLANTA W&S	ERWIN ST		SPILLS
ATLANTA	S102273026	CITY OF ATLANTA	E ESSEX RD		SPILLS
ATLANTA	S102601067	ATLANTA SEWER DEPT	FAIRBURN & DOLLY MILL ROADS OFF BOULDER PKY		SPILLS
ATLANTA	S104884744	ATLANTA SEWER DEPT	FAIRBURN & DOLLY MILL ROADS		SPILLS
ATLANTA	S104885547	CITY OF ATLANTA	FAIRMONT AVE & GLENDON ST		SPILLS
ATLANTA	S104874399	ATLANTA SEWER DEPT	FAIRMONT AVE AT CULPEPPER ST		SPILLS
ATLANTA	S104548167	ATLANTA SEWER DEPT.	FAIRMONT ST		SPILLS
ATLANTA	S104888781	CITY OF ATLANTA	FAIRMONT AVE & GLENDON ST		SPILLS
ATLANTA	S102602104	CITY OF ATLANTA PUBLIC WORKS DEPT	2203 FALKNER RD		SPILLS
ATLANTA	S104000783	ATLANTA SEWER DEPT	480 FAR RD NE		SPILLS
ATLANTA	S102601251	ATLANTA SEWER DEPT	FENSTON ST & CUSTARD AVENUE BEHIDE BENTINE		SPILLS
ATLANTA	S104884745	ATLANTA SEWER DEPT	FENSTON ST & CUSTARD AVE		SPILLS
ATLANTA	S104885496	CITY OF ATLANTA	2575 FOREST HILL DR		SPILLS
ATLANTA	S104548158	ATLANTA SEWER DEPT.	3715 FOREST PARK RD		SPILLS
ATLANTA	S104874319	ATLANTA SEWER DEPT	2808 FOUNTAIN BLEU		SPILLS
ATLANTA	S104885083	CITY OF ATLANTA	3474 FOXBORO RD		SPILLS
ATLANTA	S102273001	CITY OF ATLANTA	FULTON IND BLVD & CHARLIE BROWN		SPILLS
ATLANTA	S102272743	CITY OF ATLANTA	SOUTH FULTON		SPILLS
ATLANTA	S104873983	ATLANTA SEWER DEPT.	FULTON INDUSTRIAL BLVD & COMMERCE CIR		SPILLS
ATLANTA	S104888934	CITY OF ATLANTA	FULTON IND BLVD & SERVICE DR		SPILLS
ATLANTA	S104885548	CITY OF ATLANTA	FULTON IND BLVD & SERVICE DR		SPILLS
ATLANTA	S104888779	CITY OF ATLANTA	S GA 400 & 2 MILE FROM LENOX RD		SPILLS
ATLANTA	S104888778	CITY OF ATLANTA	NE GA 400		SPILLS
ATLANTA	S104885549	CITY OF ATLANTA	NE GA 400		SPILLS
ATLANTA	S104885550	CITY OF ATLANTA	S GA 400 & 2 MILE FROM LENOX RD		SPILLS
ATLANTA	S102272985	CITY OF ATLANTA	3292 GLEN VALLEY RD		SPILLS
ATLANTA	S107666324	GOODWILL INDUSTRIES OF ATLANTA-GLEN	GLENWOOD AVE		SWF/LF
ATLANTA	S104252611	ATLANTA SEWER DEPT	1338 GOLF ST		SPILLS
ATLANTA	S104548549	ATLANTA SEWER DEPT.	S GORDON & W MEADE AVE		SPILLS
ATLANTA	S104885071	CITY OF ATLANTA	3298 GRANITE VALLEY		SPILLS
ATLANTA	S102601346	ATLANTA SEWER DEPT	3298 GREAT VALLEY RD SW		SPILLS
ATLANTA	S104884733	ATLANTA SEWER DEPT	3298 GREAT VALLEY RD SW		SPILLS
ATLANTA	S104888732	CITY OF ATLANTA	HABERSHAL DR		SPILLS
ATLANTA	S104884983	CITY OF ATLANTA	2076 HAIRVIEW RD SW		SPILLS
ATLANTA	S104888973	CITY OF ATLANTA	447 HALSEY AVE NW		SPILLS
ATLANTA	S104885520	CITY OF ATLANTA	447 HALSEY AVE NW		SPILLS
ATLANTA	S104252686	ATLANTA SEWER DEPT.	2789 HAMMERSHAM RD NE		SPILLS
ATLANTA	S104885213	CITY OF ATLANTA	HARPER STREET NW AT UNDERWOOD PARK		SPILLS
ATLANTA	2008442603	HARTSFIELD JACKSON ATLANTA	HARTSFIELD JACKSON ATLANTA		HMIRS
ATLANTA	S102602177	ATLANTA CITY SEWER DEPARTMENT	1768 HELENE DR NW		SPILLS
ATLANTA	S107668158	DISTRIBUTION SERVICES OF ATLANTA	41 HENRY FORD II AVE		GA NON-HSI
ATLANTA	S104885214	CITY OF ATLANTA	HERRINGTON PL		SPILLS

FOCUS MAP 10 ORPHAN SUMMARY

City	EDR ID	Site Name	Site Address	Zip	Database(s)
ATLANTA	S104885551	CITY OF ATLANTA	HERRINGTON PL		SPILLS
ATLANTA	S104885478	CITY OF ATLANTA	2094 HIGH VIEW RD		SPILLS
ATLANTA	S104885046	CITY OF ATLANTA	2906 N HILL DR NE		SPILLS
ATLANTA	S104884732	ATLANTA SEWER DEPT	2906 N HILL DR NE		SPILLS
ATLANTA	S104001641	ATLANTA SEWER DEPT	2906 N HILL DR NE		SPILLS
ATLANTA	S104885498	CITY OF ATLANTA	2906 N HILL DR NE		SPILLS
ATLANTA	S104885526	CITY OF ATLANTA	541 HOLLEY DALE CT		SPILLS
ATLANTA	S104885215	CITY OF ATLANTA	HOLLYWOOD & BROCK AVE		SPILLS
ATLANTA	S109942086	DEKALB CO-ADVANTRA INC. BIOMEDICAL	5367 W HOSPITAL AVE		SWF/LF
ATLANTA	S102272990	CITY OF ATLANTA	2 HOUSES NORTH OF COLOGNE DR		SPILLS
ATLANTA	S102601099	ATLANTA SEWER DEPT	S HOWARD ST OF GLENWOOD COVE SE & AVENUE		SPILLS
ATLANTA	S104884748	ATLANTA SEWER DEPT	S HOWARD ST		SPILLS
ATLANTA	S104884704	ATLANTA	HOWELL MILL & COLIER		SPILLS
ATLANTA	S104885216	CITY OF ATLANTA	HOWELL RD NW		SPILLS
ATLANTA	S104874280	ATLANTA SEWER DEPT	HOWELL MILL RD		SPILLS
ATLANTA	S104885122	CITY OF ATLANTA	400 GA HWY		SPILLS
ATLANTA	S104885518	CITY OF ATLANTA	400 GA HWY		SPILLS
ATLANTA	S104885230	CITY OF ATLANTA	HYDE PARK CT		SPILLS
ATLANTA	S104874113	ATLANTA SEWER DEPT.	HYDE MANOR DR		SPILLS
ATLANTA	S104885552	CITY OF ATLANTA	HYDE PARK CT		SPILLS
ATLANTA	1010004773	GREATER ATLANTA CHRISTIAN SCHOOL	1575 INDIAN TRAIL RD		FTTS
ATLANTA	S101526777	ATLANTA CHEMICAL CORP.	3400 INDUSTRIAL BOULEVARD OFF BANKH HWY		SPILLS
ATLANTA	S104885508	CITY OF ATLANTA	360 INGLE WOOD AVE		SPILLS
ATLANTA	S104885091	CITY OF ATLANTA	360 INGLE WOOD AVE		SPILLS
ATLANTA	S104888757	CITY OF ATLANTA	360 INGLEWOOD DR		SPILLS
ATLANTA	S104885221	CITY OF ATLANTA	INTERNATIONAL VILLAGE APTS AT DR		SPILLS
ATLANTA	S109822590	ATLANTA EAST AREA-CSO	INTRENCHMENT CUSTER MCDANIEL		NPDES
ATLANTA	S104874459	ATLANTA SEWER DEPT	ISV AT CLEVELAND AVE		SPILLS
ATLANTA	S104885113	CITY OF ATLANTA	3884 IVEY RD		SPILLS
ATLANTA	S109495520	ATLANTA OVERLOOK AND HOUSTON SQUARE	180 JACKSON SAINT JOHN WESLEY DOBB AVE		BROWNFIELDS
ATLANTA	S104885223	CITY OF ATLANTA	JAMES JACKSON PRKWAY AT NORTHWE DR		SPILLS
ATLANTA	S102918625	ATLANTA SEWER DEPT	JAMES A WHITE PARK		SPILLS
ATLANTA	A100331010	CLARK ATLANTA UNIVERSITY	223 JAMES P BRAWLEY DR		AST
ATLANTA	S104874460	ATLANTA SEWER DEPT	JAMES JACKSON		SPILLS
ATLANTA	S104884763	ATLANTA W&S	JAMES JACKSON PARKWAY AT BUTLE RD		SPILLS
ATLANTA	S101644447	ATLANTA CITY SEWER	JAMES JACKSON PKWY BETWEEN DR NW & ANN PAY		SPILLS
ATLANTA	S102328701	ATLANTA CITY WATER & SEWAGE	JOHN A WHITE CITY PARK		SPILLS
ATLANTA	S104885224	CITY OF ATLANTA	JOHSON RD		SPILLS
ATLANTA	S107668163	FORMER MRS. WINNERS RESTAURANT	325 JOSEPH E LOWERY BLVD		GA NON-HSI
ATLANTA	S104885069	CITY OF ATLANTA	3258 KALOMARISK ST SE		SPILLS
ATLANTA	S104885505	CITY OF ATLANTA	3258 KALOMARISK ST SE		SPILLS
ATLANTA	S102272736	CITY OF ATLANTA	4115 KANOLA SW		SPILLS
ATLANTA	S103538386	ATLANTA SEWER DEPARTMENT	300 KATE ST NW		SPILLS
ATLANTA	S104884938	CITY OF ATLANTA	1434 KENNELWORTH SW		SPILLS
ATLANTA	S102230538	ATLANTA SEWER DEPT	1434 KENWORTH DR		SPILLS
ATLANTA	S102601466	CITY OF ATLANTA P.W.	KNOX ST		SPILLS
ATLANTA	S102329120	ATLANTA CITY SEWER	732 KNOX ST		SPILLS

FOCUS MAP 10 ORPHAN SUMMARY

City	EDR ID	Site Name	Site Address	Zip	Database(s)
ATLANTA	S104885254	CITY OF ATLANTA P.W.	KNOX ST		SPILLS
ATLANTA	1009218876	VIRGINIA CAROLINA CHEMICAL (VCC)-ATLANTA	1631 LAFRANCE ST		CERCLIS
ATLANTA	S104874034	ATLANTA SEWER DEPT.	LAKEWOOD AVE AND MACON DR		SPILLS
ATLANTA	S104885225	CITY OF ATLANTA	25 LANDRUM APTS BLDG		SPILLS
ATLANTA	S104885165	CITY OF ATLANTA	820 LARS MAR DR		SPILLS
ATLANTA	S104252689	ATLANTA SEWER DEPT	LAVENDER DR		SPILLS
ATLANTA	S103539793	ATLANTA SEWER DEPT	2375 LEELAY LN		SPILLS
ATLANTA	S104885227	CITY OF ATLANTA	LEENA ST & ALLEY STREET - AT WASHINGTON PARK		SPILLS
ATLANTA	S103539188	ATLANTA SEWER DEPT	2375 LEIA LN		SPILLS
ATLANTA	S104885489	CITY OF ATLANTA	2413 LELIA LN		SPILLS
ATLANTA	S104888918	CITY OF ATLANTA	2413 LELIA LN		SPILLS
ATLANTA	S104885459	CITY OF ATLANTA	1325 LENNOX CIR		SPILLS
ATLANTA	S104001297	ATLANTA SEWER DEPT	3200 LENNOX RD		SPILLS
ATLANTA	S104888975	CITY OF ATLANTA	1325 LENNOX CIR		SPILLS
ATLANTA	S101531020	ATLANTA WATER & SEWAGE	LENOX RD		SPILLS
ATLANTA	S104885228	CITY OF ATLANTA	LENOX RD AT LENOX RD		SPILLS
ATLANTA	S104548309	ATLANTA SEWER DEPT	2791 LENOX RDNE		SPILLS
ATLANTA	S104888929	CITY OF ATLANTA	900 LEWIS ST		SPILLS
ATLANTA	S104885006	CITY OF ATLANTA	2372 LILAC LN SE		SPILLS
ATLANTA	S107667290	LEON BENTON INERT LANDFILL	3911 LINCOLN JONES RD		SWF/LF
ATLANTA	S108896381	CITY OF ATLANTA	405 LINDBERG AVE		SPILLS
ATLANTA	S104885229	CITY OF ATLANTA	LINGBURGH & ADINA DR		SPILLS
ATLANTA	S102918417	ATLANTA SEWER DEPT	633 LOCHMONT CIR		SPILLS
ATLANTA	S107666092	D.C. WOODLEY AND ASSOC., INC. INERT	2748 LOGAN CIR		SWF/LF
ATLANTA	S107666782	JOHN WIELAND HOMES INERT LANDFILL	LOT 28A REGENCY PARK S & D 340 REGENCY CREST CT		SWF/LF
ATLANTA	S104885166	CITY OF ATLANTA	823 LULWATER RD		SPILLS
ATLANTA	S104885115	CITY OF ATLANTA	3884 LXU RD NE		SPILLS
ATLANTA	S104885155	CITY OF ATLANTA	703 MAC WILLIAMS AVE		SPILLS
ATLANTA	S104874148	ATLANTA SEWER DEPT.	150 MARIETTA BLVD		SPILLS
ATLANTA	S104885058	CITY OF ATLANTA	3112 MARN RD		SPILLS
ATLANTA	S104001069	ATLANTA SEWER DEPT.	3760 MARTIN LUTHER KING DR AT BOLTO RD		SPILLS
ATLANTA	S101530843	CITY OF ATLANTA SEWER	MARTIN LUTHER KING TALKURST		SPILLS
ATLANTA	S104550851	RENTRITE PROPERTY	4220 MARTIN LUTHER KING JR DR		SHWS
ATLANTA	S101531127	CITY OF ATLANTA SEWER DEPT	MASTERSON DR & PTREE		SPILLS
ATLANTA	S103539720	ATLANTA SEWER DEPT	732 MAX DR SE		SPILLS
ATLANTA	S104252801	ATLANTA SEWER DEPT.	1400 MCCOY RD SE		SPILLS
ATLANTA	S103538725	UST ATLANTA	MCDONOUGH BLVD		SPILLS
ATLANTA	S104874041	ATLANTA SEWER DEPT.	MCWILLIAMS RD SE		SPILLS
ATLANTA	S107666281	GABLES RESIDENTIAL	2605 MEADOW CHURCH RD		SWF/LF
ATLANTA	S104874173	ATLANTA SEWER DEPT	W MEATH AT STOKES AVE		SPILLS
ATLANTA	S104874074	ATLANTA TRAILER CITY	1780 METROPOLITAN BLVD		SPILLS
ATLANTA	S103539723	ATLANTA SEWER DEPT	1780 METROPOLITAN PARK		SPILLS
ATLANTA	U004117213	FORMER UST FACILITY	523 METROPOLITAN PKY SW	30310	UST
ATLANTA	S108256637	FORMER UST FACILITY	523 METROPOLITAN PKY SW	30310	LUST
ATLANTA	S101531128	CITY OF ATLANTA SEWER DEPT	1164 MILANDER DR		SPILLS
ATLANTA	S102918470	ATLANTA SEWER DEPT	MILLERS DR & FORT MACPHERSON		SPILLS
ATLANTA	S107780974	CORRIDOR BELTLINE PROPERTY	MONROE DRIVE 10TH ST		INST CONTROL, BROWNFIELDS

FOCUS MAP 10 ORPHAN SUMMARY

City	EDR ID	Site Name	Site Address	Zip	Database(s)
ATLANTA	S108896498	CITY OF ATLANTA POTW	1476 MONROE DR		SPILLS
ATLANTA	S108896294	ATLANTA FLEET MAINTENANCE	MORELAND AVE		SPILLS
ATLANTA	S109571866	APAC/GA - DONZI LN PH 5A (L)	ES MORELAND AVE		SWF/LF
ATLANTA	S109571867	APAC/GA - DONZI LN PH 5B (L)	ES MORELAND AVE		SWF/LF
ATLANTA	S104884995	CITY OF ATLANTA	2236 MOTROL AVE		SPILLS
ATLANTA	S103539703	ATLANTA SEWER DEPT	2167 MOUNT PERERREN		SPILLS
ATLANTA	S104885064	CITY OF ATLANTA	3233 MOUNT GILLEAD RD		SPILLS
ATLANTA	S104874149	ATLANTA SEWER DEPT.	3233 MOUNT GILGAD RD		SPILLS
ATLANTA	S109495516	806 MURPHY AVENUE NEEDLE DEVELOPMEN	806 MURPHY AVE SW	30310	BROWNFIELDS
ATLANTA	S110065048	CAPITOL VIEW PROPERTIES 1	1374 MURPHY AVE SW	30310	BROWNFIELDS
ATLANTA	A100330990	TOTO USA	1800 MURPHY AVE SW	30310	AST
ATLANTA	A100330882	INDUSTRIAL WELDING AND TOOL SUPPLIES, INC.(CLOSED)	900 MURPHY AVE SW	30310	AST
ATLANTA	A100330889	JGA BUILDING PRODUCTS(CLOSED)	660 MURPHY AVE SW	30310	AST
ATLANTA	U004141659	FORM COILE LEASING SITE	1256 MURPHY AVE SW	30310	UST
ATLANTA	S102601345	ATLANTA SEWER DEPT	622 MURRY AVE		SPILLS
ATLANTA	S104884736	ATLANTA SEWER DEPT	622 MURRY AVE		SPILLS
ATLANTA	S104874194	ATLANTA SEWER DEPT	1036 NATHAN DR		SPILLS
ATLANTA	S104885232	CITY OF ATLANTA	NEW ST NE		SPILLS
ATLANTA	S107667896	THE WESTVIEW CEMETERY,INC. N.LAKE P	NLAKE PALMYRA		SWF/LF
ATLANTA	S104252803	ATLANTA SEWER DEPT.	NORFLEET RD		SPILLS
ATLANTA	S104885553	CITY OF ATLANTA	NORTHSIDE DR & PEACHTREE CREEK		SPILLS
ATLANTA	S103538468	CITY OF ATLANTA W&S	NORTHSIDE DR		SPILLS
ATLANTA	S103538464	CITY OF ATLANTA W&S	NORTHSIDE DR		SPILLS
ATLANTA	S104888954	CITY OF ATLANTA	NORTHSIDE DR & PEACHTREE CREEK		SPILLS
ATLANTA	1011087759	ATLANTA GAS LIGHT CO	964 OAK ST SW	30310	DOT OPS
ATLANTA	S104548166	ATLANTA SEWER DEPT.	3191 OAK CLIFF DR		SPILLS
ATLANTA	S104001298	ATLANTA SEWER DEPT	244 OAK CLIFF RD		SPILLS
ATLANTA	S107666093	D.C. WOODLEY AND ASSOC., INC. INERT	OAKHILL PL		SWF/LF
ATLANTA	S104884746	ATLANTA SEWER DEPT	N OF CUSTARD		SPILLS
ATLANTA	S102601256	ATLANTA SEWER DEPT	N OF CUSTARD WEST OF WOODLAND		SPILLS
ATLANTA	S107666186	EDWARD BAKER-BROWNS MILL ROAD INE	OFF BROWNS MILL RD		SWF/LF
ATLANTA	S107667875	T&L ENTERPRISES INERT LANDFILL	RD OFF & SR9		SWF/LF
ATLANTA	S101897926	CITY OF ATLANTA SEWER DEPT.	400 OLD IRVING RD		SPILLS
ATLANTA	S102230578	ATLANTA WATER AND SEWAGE	OLD IVY RD		SPILLS
ATLANTA	S104874151	ATLANTA SEWER DEPT.	OLD ROCKDALE ST		SPILLS
ATLANTA	S104885235	CITY OF ATLANTA	OLD VALLEY RD & WRIGHT AVE		SPILLS
ATLANTA	S103539781	ATLANTA SEWER DEPT	N ON		SPILLS
ATLANTA	S104885236	CITY OF ATLANTA	ORME PARK BROOKRIDGE DR & AMSTERDAM AVE		SPILLS
ATLANTA	S101530830	CITY OF ATLANTA WATER & SEWER	OVIDA CIR SW		SPILLS
ATLANTA	S103539719	ATLANTA SEWER DEPT	3310 PACER VALLEY RD		SPILLS
ATLANTA	S104252687	ATLANTA SEWER DEPT.	E PACES AT LENOX RD		SPILLS
ATLANTA	S102328737	ATLANTA WATER & SEWER	131 PAHLIA AVE		SPILLS
ATLANTA	S103538914	ATLANTA SEWER DEPT	4659 PALL PINE DR		SPILLS
ATLANTA	S104888922	CITY OF ATLANTA	962 PANTHER RD NE		SPILLS
ATLANTA	S104885539	CITY OF ATLANTA	962 PANTHER RD NE		SPILLS
ATLANTA	S104548159	ATLANTA SEWER DEPT.	614 PARAZON WAY		SPILLS

FOCUS MAP 10 ORPHAN SUMMARY

City	EDR ID	Site Name	Site Address	Zip	Database(s)
ATLANTA	S102601097	ATLANTA SEWER DEPT	3132 PARIS AVE NW		SPILLS
ATLANTA	S102230710	ATLANTA SEWER DEPT	PARKSIDE DRIVE PARK		SPILLS
ATLANTA	S102230524	ATLANTA SEWER DEPT	2181 PEA RD SW		SPILLS
ATLANTA	S104548749	ATLANTA SEWER DEPT	2955 PEACHTREE RD		SPILLS
ATLANTA	S104885554	CITY OF ATLANTA	PEACHTREE CREEK		SPILLS
ATLANTA	S104885453	CITY OF ATLANTA	1167 PEACHTREE BATTLE AVENUE GOLF CRSE		SPILLS
ATLANTA	S104888966	CITY OF ATLANTA	1167 PEACHTREE BATTLE AVENUE GOLF CRSE		SPILLS
ATLANTA	S104885516	CITY OF ATLANTA	3950 PEACHTREE DUNWOODY NW		SPILLS
ATLANTA	S104888957	CITY OF ATLANTA	3950 PEACHTREE DUNWOODY NW		SPILLS
ATLANTA	S104884729	ATLANTA SEWER DEPT	2771 PEE RD		SPILLS
ATLANTA	S102601193	ATLANTA SEWER DEPT	2771 PEE RD		SPILLS
ATLANTA	S104874428	ATLANTA SEWER DEPT	3185 PENTER TRIAL SW		SPILLS
ATLANTA	S104885237	CITY OF ATLANTA	PERKISON PARK		SPILLS
ATLANTA	S107667275	LAND SERVICES INC. INERT LANDFILL	PERRY BLVD		SWF/LF
ATLANTA	S104885238	CITY OF ATLANTA	PEYTON & JACKSON PKY		SPILLS
ATLANTA	S108895498	BROCK CONSTRUCTION COMPANY INERT LA	PHASE II SUBDIVISION		SWF/LF
ATLANTA	S108895506	BROCK CONSTRUCTION COMPANY INERT LA	PHASE II SUBDIVISION		SWF/LF
ATLANTA	S108895497	BROCK CONSTRUCTION COMPANY INERT LA	PHASE II SUBDIVISION		SWF/LF
ATLANTA	S108895505	BROCK CONSTRUCTION COMPANY INERT LA	PHASE II SUBDIVISION		SWF/LF
ATLANTA	S107665846	BROCK CONSTRUCTION COMPANY INERT LA	PHASE II SUBDIVISION		SWF/LF
ATLANTA	S108895499	BROCK CONSTRUCTION COMPANY INERT LA	PHASE II SUBDIVISION		SWF/LF
ATLANTA	S108895503	BROCK CONSTRUCTION COMPANY INERT LA	PHASE II SUBDIVISION		SWF/LF
ATLANTA	S108895496	BROCK CONSTRUCTION COMPANY INERT LA	PHASE II SUBDIVISION		SWF/LF
ATLANTA	S108895501	BROCK CONSTRUCTION COMPANY INERT LA	PHASE II SUBDIVISION		SWF/LF
ATLANTA	S109495544	PIEDMONT BELTLINE STREET	PIEDMONT RD		BROWNFIELDS
ATLANTA	S102918098	ATLANTA SEWER DEPT	PIEDMONT & MONROE INTERSECTION		SPILLS
ATLANTA	S103539337	ATLANTA SEWER DEPT.	2642 PIEDMONT AVE		SPILLS
ATLANTA	S103538420	ATLANTA SEWER DEPT	3898 W PIER LN		SPILLS
ATLANTA	S102329159	ATLANTA SEWER DEPT	PIPE YARD AT INGLEWOOD & HILL ST		SPILLS
ATLANTA	S101528248	ATLANTA PUBLIC WORKS	1491 WEST PKY		SPILLS
ATLANTA	S101528492	ATLANTA WATER AND SEWAGE	1508 W PKY NW		SPILLS
ATLANTA	S102444394	CITY OF ATLANTA SEWER DEPT	876 PLAINSVILLE RD SE		SPILLS
ATLANTA	1010000960	ATLANTA CITY SCHOOL DIST.	210 PRYOR ST		FTTS
ATLANTA	S109508915	ATLANTA / RALPH D ABER BLDV -- OFCB	713 RALPH D ABERNATHY	30310	TIER 2
ATLANTA	S104001075	ATLANTA SEWER DEPT	1217 RED FERN		SPILLS
ATLANTA	S104885241	CITY OF ATLANTA	RED WINE RD		SPILLS
ATLANTA	S102273008	CITY OF ATLANTA	2574 RED VALLEY LN		SPILLS
ATLANTA	S103539285	ATLANTA SEWER DEPT	1012 REGENCY ST SW		SPILLS
ATLANTA	S104884908	CITY OF ATLANTA	1012 REGENCY ST SW		SPILLS
ATLANTA	S108895632	JOHN WIELAND HOMES, INC. INERT LAND	REGENCY PARK S & DLOT 31A CT		SWF/LF
ATLANTA	S108895629	JOHN WIELAND HOMES, INC. INERT LAND	REGENCY PARK S & DLOT 13A DR		SWF/LF
ATLANTA	S108895630	JOHN WIELAND HOMES, INC. INERT LAND	REGENCY PARK S & D LOT 33		SWF/LF
ATLANTA	S108895633	JOHN WIELAND HOMES, INC. INERT LAND	REGENCY PARK S & D LOT 5 DR		SWF/LF
ATLANTA	S108895631	JOHN WIELAND HOMES, INC. INERT LAND	REGENCY PARK S & DLOT 24A CT		SWF/LF
ATLANTA	S108895635	JOHN WIELAND HOMES, INC. INERT LAND	REGENCY PARK S & D LOT 16 DR		SWF/LF
ATLANTA	S107667086	JOHN WIELAND HOMES, INC. INERT LAND	REGENCY PARK S & D LOT 5 DR		SWF/LF
ATLANTA	S104884909	CITY OF ATLANTA	1012 REGENT ST SW	30310	SPILLS

FOCUS MAP 10 ORPHAN SUMMARY

City	EDR ID	Site Name	Site Address	Zip	Database(s)
ATLANTA	S102272967	CITY OF ATLANTA	1012 REGION ST		SPILLS
ATLANTA	S101644454	ATLANTA CITY SEWER	1012 REGIS ST SW		SPILLS
ATLANTA	S104874445	ATLANTA SEWER DEPT	RICE ST		SPILLS
ATLANTA	S102272977	CITY OF ATLANTA	RICE RD		SPILLS
ATLANTA	S104885043	CITY OF ATLANTA	2900 RICE ST NW		SPILLS
ATLANTA	S102918742	CITY OF ATLANTA W&S	RICKENBACKER ROAD AT RICKENBAC WAY		SPILLS
ATLANTA	S102272987	CITY OF ATLANTA	1941 RIDGE AVE SW		SPILLS
ATLANTA	S104884757	ATLANTA W&S	3482 ROCK HAVEN DR NE		SPILLS
ATLANTA	S101530839	CITY OF ATLANTA SEWAGE	3466 ROCK HAVEN CIRCLE OFF ROXBORO RD		SPILLS
ATLANTA	S104885084	CITY OF ATLANTA	3474 ROCKS BORO RD		SPILLS
ATLANTA	S103538699	CITY OF ATLANTA W&S	ROCKY FORD AT W TERRACE LN		SPILLS
ATLANTA	S104888852	CITY OF ATLANTA	900 ROISE ST		SPILLS
ATLANTA	S104252616	ATLANTA SEWER DEPT	ROSS ST & METROPOLITAN PKY		SPILLS
ATLANTA	S104252684	ATLANTA SEWER DEPT	ROSWELL RD & LANDO LAKE RD		SPILLS
ATLANTA	S104001245	ATLANTA SEWER DEPT.	ROXBORO RD & KINGSMART HALL APT		SPILLS
ATLANTA	S103539805	ATLANTA SEWER DEPT	ROXBORO RD		SPILLS
ATLANTA	S104885243	CITY OF ATLANTA	SEWAGE OUTFALL		SPILLS
ATLANTA	S104252812	ATLANTA SEWER DEPT	118 SHADY DALE AVE SE		SPILLS
ATLANTA	S102444377	ATLANTA GAS AND ELECTRIC	3317 SHAMBLEE TUCKER RD		SPILLS
ATLANTA	S102444330	CITY OF ATLANTA W&S	35385 SHAMROCK WAY		SPILLS
ATLANTA	S104885085	CITY OF ATLANTA	3520 SHARRON BROOK WAY		SPILLS
ATLANTA	S102601627	ATLANTA SEWER DEPT	SHAWL & PRYOR ROAD PERRY HOMES		SPILLS
ATLANTA	S104885244	CITY OF ATLANTA	SIDE INDUSTRIAL PARK		SPILLS
ATLANTA	S101897974	CITYOF ATLANTA	2275 SILTSON RD NW		SPILLS
ATLANTA	S107666359	HARTSFIELD ATLANTA INTERNATIONAL AI	SITE NO1		SWF/LF
ATLANTA	S104885168	CITY OF ATLANTA	878 SLOW CIR SE		SPILLS
ATLANTA	S104885245	CITY OF ATLANTA	SOUTHSIDE INDUSTRIAL PARK		SPILLS
ATLANTA	S104874043	ATLANTA SEWER DEPT.	SOUTHSIDE INDUSTRIAL PKWY AND CT		SPILLS
ATLANTA	S104888758	CITY OF ATLANTA	SPRING ST & PEACHTREE ST		SPILLS
ATLANTA	S104885555	CITY OF ATLANTA	SPRING ST & PEACHTREE ST		SPILLS
ATLANTA	S102272970	CITY OF ATLANTA	SPRINGDALE RD		SPILLS
ATLANTA	S104884734	ATLANTA SEWER DEPT	3604 N STARLIGHT RD NE		SPILLS
ATLANTA	S102601103	ATLANTA SEWER DEPT	3604 N STARLIGHT RD NE		SPILLS
ATLANTA	1004687569		5779 STATE BRIDGE RD		RCRA-NonGen, FINDS
ATLANTA	S102602178	ATLANTA CITY SEWER	1913 STEWART AVE		SPILLS
ATLANTA	S107749819	ATLANTA JR COLLEGE	1630 STEWART AVE	30310	AIRS
ATLANTA	S102602180	ATLANTA CITY SEWER	2100 STEWART AVE		SPILLS
ATLANTA	S102602368	ATLANTA CITY SEWER	3973 STOVAL TRCE		SPILLS
ATLANTA	S102602688	CITY OF ATLANTA WATER AND SEWAGE	3612 N STRADFORD RD		SPILLS
ATLANTA	S101526720	CITY OF ATLANTA WATER AND SEWER	4135 N STRAPLE		SPILLS
ATLANTA	S104885233	CITY OF ATLANTA	N STRATFORD RD NE		SPILLS
ATLANTA	S104252566	ATLANTA SEWER DEPT	2372 STRATHMORE CREEK		SPILLS
ATLANTA	S104000871	ATLANTA SEWER DEPT	2338 STRATMORE DR		SPILLS
ATLANTA	S101644703	CITY OF ATLANTA SEWER DEPT	1776 STREET		SPILLS
ATLANTA	S102602471	ATLANTA SEWER DEPT	978 STREET		SPILLS
ATLANTA	S102444274	CITY OF ATLANTA WASTER & SEWER	238 SUAWANEE AVE NE		SPILLS
ATLANTA	S108895492	BROCK CONSTRUCTION COMPANY, INC.	SUMMERSET LANE SUMMERSET S & D LOT		SWF/LF

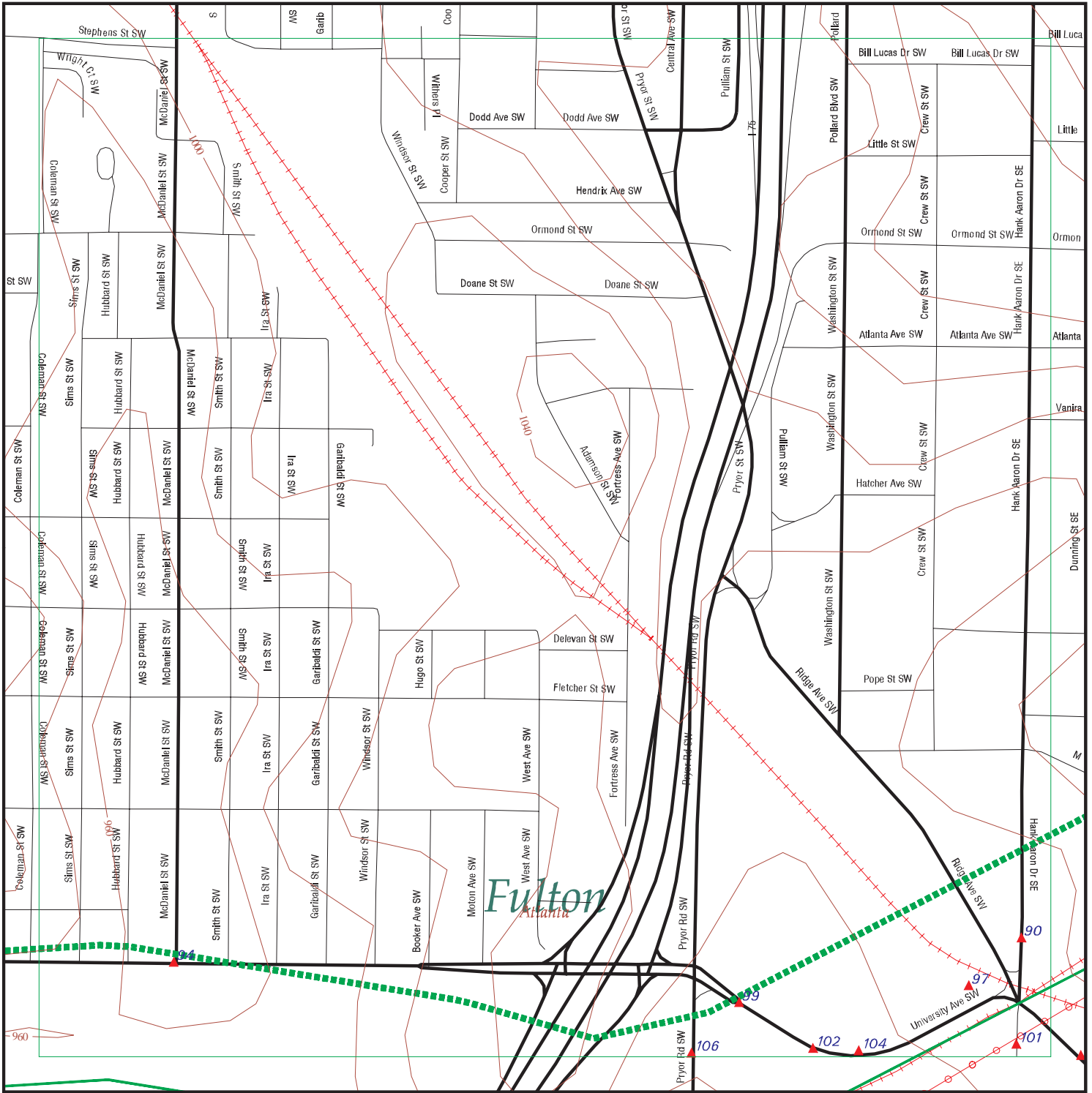
FOCUS MAP 10 ORPHAN SUMMARY

City	EDR ID	Site Name	Site Address	Zip	Database(s)
ATLANTA	S107665856	BROCK CONSTRUCTION COMPANY, INC.	SUMMERSET LANE SUMMERSET S & D LOT		SWF/LF
ATLANTA	S108895491	BROCK CONSTRUCTION COMPANY, INC.	SUMMERSET LANE SUMMERSET S & D LOT		SWF/LF
ATLANTA	S108895490	BROCK CONSTRUCTION COMPANY, INC.	SUMMERSET LANE SUMMERSET S & D LOT		SWF/LF
ATLANTA	S108895493	BROCK CONSTRUCTION COMPANY, INC.	SUMMERSET LANE SUMMERSET S & D LOT		SWF/LF
ATLANTA	S108895494	BROCK CONSTRUCTION COMPANY, INC.	SUMMERSET LANE SUMMERSET S & D LOT		SWF/LF
ATLANTA	S102273002	CITY OF ATLANTA	SUN RIDGE AVE		SPILLS
ATLANTA	S102918144	ATLANTA SEWER DEPT	SUN RIDGE AVE SE		SPILLS
ATLANTA	1012177869	BUS DOCTOR OF ATLANTA	1313 SYLVAN RD SW	30310	RCRA-CESQG
ATLANTA	1012077389	BUS DOCTOR OF ATLANTA	1313 SYLVAN RD SW	30310	FINDS
ATLANTA	1011861869	ALL STAR WASTE SYSTEMS INC	1215 SYLVAN RD SW	30310	RCRA-NonGen
ATLANTA	S104885246	CITY OF ATLANTA	TANYARD CREEK		SPILLS
ATLANTA	S102273021	CITY OF ATLANTA	TERR W & GLYNWOOD		SPILLS
ATLANTA	S104548842	ATLANTA SEWER DEPT.	2333 TIGER FLOWER DR		SPILLS
ATLANTA	S102230743	ATLANTA SEWER SEPT	1449 TUSKEY PARK		SPILLS
ATLANTA	S102273010	CITY OF ATLANTA	UNDESCRIBED		SPILLS
ATLANTA	A100330954	BROWN'S TRANSPORT CORPORATION	352 UNIVERSITY AVE SW	30310	AST
ATLANTA	A100330976	AEROSOL SPECIALTIES, INC.	563 UNIVERSITY AVE SW	30310	AST
ATLANTA	S102918074	ATLANTA SEWER DEPT	UNKNOWN LOCATION ?????		SPILLS
ATLANTA	S104885272	CITY OF ATLANTA WATER & SEWER DEPT	UTOY CREEK WPCP 2383 SW		SPILLS
ATLANTA	S104885556	CITY OF ATLANTA	UTOY CREEK		SPILLS
ATLANTA	S102601093	CITY OF ATLANTA WATER & SEWER DEPT	UTOY CREEK WPCP 2383 SW		SPILLS
ATLANTA	S104884953	CITY OF ATLANTA	1657 VAN FLICK ST SE		SPILLS
ATLANTA	S104884966	CITY OF ATLANTA	188 WALLACE ST NW		SPILLS
ATLANTA	S104001407	ATLANTA SEWER DEPT.	WATTS ST		SPILLS
ATLANTA	S104885247	CITY OF ATLANTA	WATTS ROAD OFF BANKHEAD HWY		SPILLS
ATLANTA	S104884974	CITY OF ATLANTA	1933 WELBORN DR		SPILLS
ATLANTA	S104884969	CITY OF ATLANTA	1906 WELBORN DR		SPILLS
ATLANTA	S104874391	ATLANTA SEWER DEPT	1916 WELL BORNE		SPILLS
ATLANTA	S104252808	ATLANTA SEWER DEPT.	WENDELL DR		SPILLS
ATLANTA	S104884923	CITY OF ATLANTA	1270 WESLEY PARK WAY		SPILLS
ATLANTA	S104884920	CITY OF ATLANTA	120 WESLEY RD		SPILLS
ATLANTA	S104885248	CITY OF ATLANTA	WESTLAKE DR & I 20		SPILLS
ATLANTA	S104884935	CITY OF ATLANTA	139 WESTLAKE AVE		SPILLS
ATLANTA	S104884764	ATLANTA W&S	W WESTLY RD		SPILLS
ATLANTA	S102602556	ATLANTA SEWER DEPT	137 WESTMINISTER DR		SPILLS
ATLANTA	S102444380	CITY OF ATLANTA W&S	1387 WESTVIEW DR SW	30310	SPILLS
ATLANTA	S104884761	ATLANTA W&S	515 WHIPPLE WAY NW		SPILLS
ATLANTA	S103539685	ATLANTA SEWER DEPT	3922 WHITATON DR		SPILLS
ATLANTA	S103538459	CITY OF ATLANTA W&S DEPT.	WHITE WATER MEED RD NW		SPILLS
ATLANTA	S110065043	627, 639 AND 641 WHITEHALL STREET	641 WHITEHALL ST		BROWNFIELDS
ATLANTA	1009524472	SUN LABORATORIES INC OF ATLANTA	701 WHORON CIR SW		FTTS, HIST FTTS
ATLANTA	S104874210	ATLANTA SEWER DEPT	110 WIECA RD		SPILLS
ATLANTA	S102230812	ATLANTA WATER AND SEWAGE	WILDWOOD & LENOX PARK		SPILLS
ATLANTA	S104885250	CITY OF ATLANTA	WILL DR		SPILLS
ATLANTA	S102918174	ATLANTA W & S	403 MC WILLIAMS		SPILLS
ATLANTA	S104885117	CITY OF ATLANTA	3900 WILLINGTON DR NE		SPILLS
ATLANTA	S104548638	ATLANTA SEWER DEPT.	1571 WILLOW ST NW		SPILLS

FOCUS MAP 10 ORPHAN SUMMARY

City	EDR ID	Site Name	Site Address	Zip	Database(s)
ATLANTA	S104885015	CITY OF ATLANTA	2436 WILSON AVE		SPILLS
ATLANTA	S104885174	CITY OF ATLANTA	915 WINDHAM PARK NE		SPILLS
ATLANTA	S107667507	OGLETHORPE UNIVERSITY WINDSOR PKWY	WINDSOR PARKWAY HERMANCE DR		SWF/LF
ATLANTA	S104874294	ATLANTA SEWER DEPT	1860 WINDY MILL RD NE		SPILLS
ATLANTA	S104884973	CITY OF ATLANTA	1915 WINTER PARK DR		SPILLS
ATLANTA	S102272971	CITY OF ATLANTA	1915 WINTERS PARK DR		SPILLS
ATLANTA	S104885457	CITY OF ATLANTA	1263 WITCHITA DR		SPILLS
ATLANTA	S104888969	CITY OF ATLANTA	1263 WITCHITA DR		SPILLS
ATLANTA	S104874327	ATLANTA SEWER DEPT	233 WOMACK DR		SPILLS
ATLANTA	S101705481	ATLANTA SEWER DEPT	3400 WOODALL RD		SPILLS
ATLANTA	S101526698	ATLANTA WATER AND SEWAGE	WOODBINE AVE AT WOODBINE CIR SW		SPILLS
ATLANTA	S104888919	CITY OF ATLANTA	1571 WOODLAND ST NW		SPILLS
ATLANTA	S104885467	CITY OF ATLANTA	1571 WOODLAND ST NW		SPILLS
ATLANTA	S101526600	CITY OF ATLANTA	WOODLAND AVE & CREEK		SPILLS
ATLANTA	S104885252	CITY OF ATLANTA	WOODS DR NW		SPILLS
ATLANTA	S102601630	ATLANTA SEWER DEPT	WOODWARD WAY & WOODMORE DR		SPILLS
ATLANTA	S104884749	ATLANTA SEWER DEPT	WOODWARD WAY & WOODMORE DR		SPILLS
ATLANTA	S104885558	CITY OF ATLANTA	WOODWARD WAY		SPILLS
ATLANTA	S104885253	CITY OF ATLANTA	WOODWARD WAY		SPILLS
ATLANTA	S104885051	CITY OF ATLANTA	30 W WUAHAM		SPILLS
FULTON COUNTY	S107666367	HEDGEWOOD PROPERTIES	12225 STEVENS CREEK CT; LOT 18 STEVENS CREEK SUBDI		SWF/LF

Focus Map 11

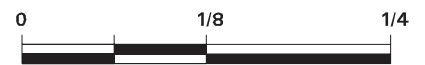


EDR DataMap® - Environmental Atlas

Atlanta Beltline

Legend

- | | | | | |
|--------------------|-------------------------|-------------|-------------------|---------------------|
| Roads | Waterways | Powerlines | Water | Listed Sites |
| Major Roads | Railroads | Pipelines | Superfund Sites | Sensitive Receptors |
| Contour Lines | Study Boundary | Fault Lines | Federal DOD Sites | |
| 100-Yr Flood Zones | Indian Reservations BIA | | | |



Scale in Miles

FOCUS MAP 11 SUMMARY

<u>Database</u>	<u>Total Plotted</u>
<u>FEDERAL RECORDS</u>	
NPL	0
Proposed NPL	0
Delisted NPL	0
NPL LIENS	0
CERCLIS	0
CERC-NFRAP	0
LIENS 2	0
CORRACTS	0
RCRA-TSDF	0
RCRA-LQG	0
RCRA-SQG	1
RCRA-CESQG	2
RCRA-NonGen	4
US ENG CONTROLS	0
US INST CONTROL	0
ERNS	2
HMIRS	0
DOT OPS	0
US CDL	0
US BROWNFIELDS	1
DOD	0
FUDS	0
LUCIS	0
CONSENT	0
ROD	0
UMTRA	0
DEBRIS REGION 9	0
ODI	0
MINES	0
TRIS	0
TSCA	0
FTTS	0
HIST FTTS	0
SSTS	0
ICIS	0
PADS	0
MLTS	0
RADINFO	0
FINDS	8
RAATS	0
US HIST CDL	0
COAL ASH EPA	0
SCRD DRYCLEANERS	0
PCB TRANSFORMER	0
FEDERAL FACILITY	0
COAL ASH DOE	0
FEMA UST	0
<u>STATE AND LOCAL RECORDS</u>	
SHWS	0

FOCUS MAP 11 SUMMARY

<u>Database</u>	<u>Total Plotted</u>
GA NON-HSI	1
SWF/LF	0
NPDES	0
HIST LF	0
LUST	3
UST	4
DEL SHWS	0
AST	1
SPILLS	2
INST CONTROL	0
DRYCLEANERS	0
BROWNFIELDS	0
AIRS	0
TIER 2	0
COAL ASH	0
 <u>TRIBAL RECORDS</u>	
INDIAN RESERV	0
INDIAN ODI	0
INDIAN LUST	0
INDIAN UST	0
INDIAN VCP	0
 <u>EDR PROPRIETARY RECORDS</u>	
Manufactured Gas Plants	0

NOTES:

Sites may be listed in more than one database

MAP FINDINGS
FOCUS MAP 11

Map ID	Site	Database(s)	EPA ID Number
90	MIDTOWN BAKERS 1155 HANK AARON DRIVE ATLANTA, GA	US BROWNFIELDS	1012171960 N/A
	<p>US BROWNFIELDS:</p> <p>Recipient name: Atlanta, City of</p> <p>Project name: Atlanta, GA</p> <p>Property name: Midtown Bakers</p> <p>Parcel #: Not reported</p> <p>Parcel size: Not reported</p> <p>Latitude: 33.718453</p> <p>Longitude: -84.388364</p> <p>Region: 4</p> <p>HCM label: Address Matching-House Number</p> <p>Map scale: 100000</p> <p>Point of reference: Entrance Point of a Facility or Station</p> <p>Datum: North American Datum of 1983</p> <p>ICREQ date: Not reported</p> <p>ACRES property ID: 13522</p> <p>Start date: 6/30/1998</p> <p>Completed date: 6/30/1998</p> <p>Accomplishment type: Phase I Environmental Assessment</p> <p>Accomplishment (acres): Not reported</p> <p>Ownership entity: Not reported</p> <p>Current use: Not reported</p> <p>Current owner: Not reported</p> <p>Future use: Not reported</p> <p>Past use flag: Not reported</p> <p>Future use flag: Not reported</p> <p>Cleanup required: Not reported</p> <p>Proprietary controls: Not reported</p> <p>Gov. control: Not reported</p> <p>Enforcement permit tools: Not reported</p> <p>Info. devices: Not reported</p> <p>Video available: Not reported</p> <p>Photo available: Not reported</p> <p>Usage type: Not reported</p> <p>Not in state/tribal program: Not reported</p> <p>IC data address: Not reported</p> <p>IC in place date: Not reported</p> <p>IC in place flag: Unknown</p> <p>IC required flag: Not reported</p> <p>NFA issue date: Not reported</p> <p>State and tribal program date: Not reported</p> <p>State and tribal program ID: Not reported</p> <p>Air contaminated: Not reported</p> <p>Air cleaned: Not reported</p> <p>Asbestos found: Not reported</p> <p>Asbestos cleaned: Not reported</p> <p>Controlled substance found: Not reported</p> <p>Controlled substance cleaned: Not reported</p> <p>Drinking water affected: Not reported</p> <p>Drinking water cleaned: Not reported</p> <p>Groundwater affected: Not reported</p> <p>Groundwater cleaned: Not reported</p> <p>Lead contaminant found: Not reported</p> <p>Lead cleaned up: Not reported</p> <p>None found: Not reported</p> <p>None cleaned up: Not reported</p>		

MAP FINDINGS
FOCUS MAP 11

Map ID Site Database(s) EPA ID Number

MIDTOWN BAKERS (Continued)

1012171960

No media found: Not reported
 No media cleaned up: Not reported
 Other found: Not reported
 Other cleaned up: Not reported
 Other metals found: Not reported
 Other metals cleaned: Not reported
 PAHs found: Not reported
 PAHs cleaned up: Not reported
 PCBs found: Not reported
 PCBs cleaned up: Not reported
 Petro products found: Not reported
 Petro products cleaned: Not reported
 Sediments found: Not reported
 Sediments cleaned: Not reported
 Soil affected: Not reported
 Soil cleaned up: Not reported
 Surface water affected: Not reported
 Surface water cleaned: Not reported
 Unknown found: Not reported
 Unknown cleaned: Not reported
 Unknown media: Not reported
 Unknown media cleaned: Not reported
 VOCs found: Not reported
 VOCs cleaned: Not reported

90

**TEXACO FOOD MART
 1169 HANK AARON DRIVE
 ATLANTA, GA 30315**

**UST U004022743
 N/A**

UST:

Facility:

Facility Id: 10000669
 Facility Status: Closed
 Facility Type: Gas Station
 Contact Id: 54592
 Owner Name: CAPITOL AVENUE CENTER LLC
 Owner Address: PO BOX 1565
 Owner City: LAWRENCEVILLE
 Owner State: GA
 Owner Zip: 30046
 Owner City,St,Zip: LAWRENCEVILLE, GA 30046
 Owner Telephone: 770-338-2620
 District: Not reported

Tank ID: 1
 Status Date: 4/7/2004
Status: **Removed From Ground**
 Product1: Gas
 Material: Unknown
 Capacity: 6000
 Pipe Material: Not reported
 Pipe Type: Not reported
 Overfill Protection: No
 Overfill Installed: Not reported
 Tank Exempt From Spill: No
 Spill Date: Not reported

MAP FINDINGS
FOCUS MAP 11

Map ID Site Database(s) EPA ID Number

TEXACO FOOD MART (Continued)

U004022743

Tank ID: 2
Status Date: 4/7/2004
Status: Removed From Ground
Product1: Gas
Material: Unknown
Capacity: 6000
Pipe Material: Not reported
Pipe Type: Not reported
Overfill Protection: No
Overfill Installed: Not reported
Tank Exempt From Spill: No
Spill Date: Not reported

Tank ID: 3
Status Date: 4/7/2004
Status: Removed From Ground
Product1: Gas
Material: Unknown
Capacity: 6000
Pipe Material: Not reported
Pipe Type: Not reported
Overfill Protection: No
Overfill Installed: Not reported
Tank Exempt From Spill: No
Spill Date: Not reported

Tank ID: 4
Status Date: 4/7/2004
Status: Removed From Ground
Product1: Gas
Material: Unknown
Capacity: 6000
Pipe Material: Not reported
Pipe Type: Not reported
Overfill Protection: No
Overfill Installed: Not reported
Tank Exempt From Spill: No
Spill Date: Not reported

Tank ID: 5
Status Date: 4/7/2004
Status: Removed From Ground
Product1: Gas
Material: Unknown
Capacity: 6000
Pipe Material: Not reported
Pipe Type: Not reported
Overfill Protection: No
Overfill Installed: Not reported
Tank Exempt From Spill: No
Spill Date: Not reported

Tank ID: P329251

MAP FINDINGS
FOCUS MAP 11

Map ID Site Database(s) EPA ID Number

TEXACO FOOD MART (Continued)

U004022743

Status Date: 7/25/2007
Status: Removed From Ground
 Product1: Gas
 Material: Fiberglass
 Capacity: 12000
 Pipe Material: Double Walled
 Pipe Type: Pressure
 Overfill Protection: No
 Overfill Installed: 1/12/2007
 Tank Exempt From Spill: No
 Spill Date: 1/12/2007

Tank ID: P329270A
 Status Date: 7/25/2007
Status: Removed From Ground
 Product1: Gas
 Material: Fiberglass
 Capacity: 8000
 Pipe Material: Double Walled
 Pipe Type: Pressure
 Overfill Protection: No
 Overfill Installed: 1/12/2007
 Tank Exempt From Spill: No
 Spill Date: 1/12/2007

Tank ID: P329270B
 Status Date: 7/25/2007
Status: Removed From Ground
 Product1: Diesel
 Material: Fiberglass
 Capacity: 4000
 Pipe Material: Double Walled
 Pipe Type: Pressure
 Overfill Protection: No
 Overfill Installed: 1/12/2007
 Tank Exempt From Spill: No
 Spill Date: 1/12/2007

90

**TEXACO FOOD MART
 1169 HANK AARON DRIVE
 ATLANTA, GA 30315**

**LUST S106846726
 N/A**

LUST:
 Facility ID: 10000669
 Leak ID: 1
 Description: Confirmed Release Received
 Cleanup Status: NFA - No Further Action
 Date Received: 6/16/2004
 Project Officer: Adams,Kelly B

MAP FINDINGS
FOCUS MAP 11

Map ID	Site	Database(s)	EPA ID Number
94	SOUTHERN FREIGHT 352 UNIVERSITY AVE ATLANTA, GA 30310	RCRA-NonGen FINDS	1000978812 GA0000959080

RCRA-NonGen:

Date form received by agency: 04/14/1998
 Facility name: SOUTHERN FREIGHT
 Facility address: 352 UNIVERSITY AVE
 ATLANTA, GA 30310
 EPA ID: GA0000959080
 Mailing address: UNIVERSITY AVE
 ATLANTA, GA 30315
 Contact: ROBERT SPANGLER
 Contact address: 352 UNIVERSITY AVE
 ATLANTA, GA 30310
 Contact country: US
 Contact telephone: (404) 756-9354
 Contact email: Not reported
 EPA Region: 04
 Classification: Non-Generator
 Description: Handler: Non-Generators do not presently generate hazardous waste

Owner/Operator Summary:

Owner/operator name: SOUTHERN FRIEGHT
 Owner/operator address: 99 UNIVERSITY AVE
 ATLANTA, GA 30315
 Owner/operator country: Not reported
 Owner/operator telephone: (404) 688-9654
 Legal status: Private
 Owner/Operator Type: Owner
 Owner/Op start date: Not reported
 Owner/Op end date: Not reported

Handler Activities Summary:

U.S. importer of hazardous waste: No
 Mixed waste (haz. and radioactive): Unknown
 Recycler of hazardous waste: No
 Transporter of hazardous waste: No
 Treater, storer or disposer of HW: No
 Underground injection activity: No
 On-site burner exemption: No
 Furnace exemption: No
 Used oil fuel burner: No
 Used oil processor: No
 User oil refiner: No
 Used oil fuel marketer to burner: No
 Used oil Specification marketer: No
 Used oil transfer facility: No
 Used oil transporter: No
 Off-site waste receiver: Verified to be non-commercial

Hazardous Waste Summary:

Waste code: D001
 Waste name: IGNITABLE HAZARDOUS WASTES ARE THOSE WASTES WHICH HAVE A FLASHPOINT OF LESS THAN 140 DEGREES FAHRENHEIT AS DETERMINED BY A PENSKEY-MARTENS CLOSED CUP FLASH POINT TESTER. ANOTHER METHOD OF DETERMINING THE FLASH POINT OF A WASTE IS TO REVIEW THE MATERIAL SAFETY DATA SHEET, WHICH CAN BE OBTAINED FROM THE MANUFACTURER OR DISTRIBUTOR OF THE

MAP FINDINGS
FOCUS MAP 11

Map ID Site Database(s) EPA ID Number

SOUTHERN FREIGHT (Continued)

1000978812

MATERIAL. LACQUER THINNER IS AN EXAMPLE OF A COMMONLY USED SOLVENT WHICH WOULD BE CONSIDERED AS IGNITABLE HAZARDOUS WASTE.

Waste code: D039
Waste name: TETRACHLOROETHYLENE

Waste code: D040
Waste name: TRICHLOROETHYLENE

Violation Status: No violations found

FINDS:

Registry ID: 110005664147

Environmental Interest/Information System

RCRAInfo is a national information system that supports the Resource Conservation and Recovery Act (RCRA) program through the tracking of events and activities related to facilities that generate, transport, and treat, store, or dispose of hazardous waste. RCRAInfo allows RCRA program staff to track the notification, permit, compliance, and corrective action activities required under RCRA.

94

**BROWN TRANSPORT CORP
352 UNIVERSITY AVENUE SW
ATLANTA, GA 30310**

**RCRA-NonGen 1000437763
FINDS GAD033512153
LUST
UST**

RCRA-NonGen:

Date form received by agency: 03/19/1992
Facility name: BROWN TRANSPORT CORP
Facility address: 352 UNIVERSITY AVENUE SW
ATLANTA, GA 30310
EPA ID: GAD033512153
Mailing address: PO BOX 6985
ATLANTA, GA 30315
Contact: Not reported
Contact address: Not reported
Not reported
Contact country: Not reported
Contact telephone: Not reported
Contact email: Not reported
EPA Region: 04
Land type: Facility is not located on Indian land. Additional information is not known.
Classification: Non-Generator
Description: Handler: Non-Generators do not presently generate hazardous waste

Owner/Operator Summary:

Owner/operator name: Not reported
Owner/operator address: OWNERSTREET
OWNERCITY, WY 99999
Owner/operator country: Not reported
Owner/operator telephone: (404) 555-1212
Legal status: Private
Owner/Operator Type: Owner
Owner/Op start date: Not reported
Owner/Op end date: Not reported

MAP FINDINGS
FOCUS MAP 11

Map ID Site Database(s) EPA ID Number

BROWN TRANSPORT CORP (Continued)

1000437763

Owner/operator name: OPERNAME
Owner/operator address: OPERSTREET
OPERCITY, WY 99999
Owner/operator country: Not reported
Owner/operator telephone: (404) 555-1212
Legal status: Private
Owner/Operator Type: Operator
Owner/Op start date: Not reported
Owner/Op end date: Not reported

Handler Activities Summary:

U.S. importer of hazardous waste: Unknown
Mixed waste (haz. and radioactive): Unknown
Recycler of hazardous waste: No
Transporter of hazardous waste: No
Treater, storer or disposer of HW: No
Underground injection activity: No
On-site burner exemption: Unknown
Furnace exemption: Unknown
Used oil fuel burner: No
Used oil processor: No
User oil refiner: No
Used oil fuel marketer to burner: No
Used oil Specification marketer: No
Used oil transfer facility: No
Used oil transporter: No
Off-site waste receiver: Verified to be non-commercial

Historical Generators:

Date form received by agency: 08/18/1980
Facility name: BROWN TRANSPORT CORP
Classification: Not a generator, verified

Facility Has Received Notices of Violations:

Regulation violated: Not reported
Area of violation: Generators - General
Date violation determined: 02/28/1985
Date achieved compliance: 06/13/1985
Violation lead agency: State
Enforcement action: WRITTEN INFORMAL
Enforcement action date: 03/11/1985
Enf. disposition status: Not reported
Enf. disp. status date: Not reported
Enforcement lead agency: State
Proposed penalty amount: Not reported
Final penalty amount: Not reported
Paid penalty amount: Not reported

Evaluation Action Summary:

Evaluation date: 03/05/1992
Evaluation: COMPLIANCE EVALUATION INSPECTION ON-SITE
Area of violation: Not reported
Date achieved compliance: Not reported
Evaluation lead agency: State

MAP FINDINGS
FOCUS MAP 11

Map ID Site Database(s) EPA ID Number

BROWN TRANSPORT CORP (Continued)

1000437763

Evaluation date: 05/23/1985
Evaluation: COMPLIANCE SCHEDULE EVALUATION
Area of violation: Not reported
Date achieved compliance: Not reported
Evaluation lead agency: State

Evaluation date: 03/22/1985
Evaluation: COMPLIANCE EVALUATION INSPECTION ON-SITE
Area of violation: Not reported
Date achieved compliance: Not reported
Evaluation lead agency: State

Evaluation date: 02/28/1985
Evaluation: COMPLIANCE EVALUATION INSPECTION ON-SITE
Area of violation: Generators - General
Date achieved compliance: 06/13/1985
Evaluation lead agency: State

FINDS:

Registry ID: 110009354992

Environmental Interest/Information System

RCRAInfo is a national information system that supports the Resource Conservation and Recovery Act (RCRA) program through the tracking of events and activities related to facilities that generate, transport, and treat, store, or dispose of hazardous waste. RCRAInfo allows RCRA program staff to track the notification, permit, compliance, and corrective action activities required under RCRA.

LUST:

Facility ID: 00600903
Leak ID: 1
Description: Confirmed Release Received
Cleanup Status: NFA - No Further Action
Date Received: 9/18/2000
Project Officer: Wallace,Ronald J

UST:

Facility:

Facility Id: 600903
Facility Status: Closed
Facility Type: Truck/Transport
Contact Id: 2104
Owner Name: BROWN TRANSPORT CORP
Owner Address: 352 UNIVERSITY AVE
Owner City: ATLANTA
Owner State: GA
Owner Zip: 30310
Owner City,St,Zip: ATLANTA, GA 30310
Owner Telephone: 404-752-5151
District: PIRT 5

Tank ID: 1

MAP FINDINGS
FOCUS MAP 11

Map ID Site Database(s) EPA ID Number

BROWN TRANSPORT CORP (Continued)

1000437763

Status Date: Not reported
Status: **Currently In Use**
Product1: Gas
Material: Bare Steel
Capacity: 10000
Pipe Material: Unknown
Pipe Type: Not Marked
Overfill Protection: Not reported
Overfill Installed: Not reported
Tank Exempt From Spill: Not reported
Spill Date: Not reported

Tank ID: 2
Status Date: Not reported
Status: **Currently In Use**
Product1: Diesel
Material: Bare Steel
Capacity: 12000
Pipe Material: Unknown
Pipe Type: Not Marked
Overfill Protection: Not reported
Overfill Installed: Not reported
Tank Exempt From Spill: Not reported
Spill Date: Not reported

Tank ID: 3
Status Date: Not reported
Status: **Currently In Use**
Product1: Diesel
Material: Bare Steel
Capacity: 12000
Pipe Material: Unknown
Pipe Type: Not Marked
Overfill Protection: Not reported
Overfill Installed: Not reported
Tank Exempt From Spill: Not reported
Spill Date: Not reported

Tank ID: 4
Status Date: Not reported
Status: **Currently In Use**
Product1: Diesel
Material: Bare Steel
Capacity: 10000
Pipe Material: Unknown
Pipe Type: Not Marked
Overfill Protection: Not reported
Overfill Installed: Not reported
Tank Exempt From Spill: Not reported
Spill Date: Not reported

Tank ID: 5
Status Date: Not reported

MAP FINDINGS
FOCUS MAP 11

Map ID Site Database(s) EPA ID Number

BROWN TRANSPORT CORP (Continued)

1000437763

Status: **Currently In Use**
 Product1: Diesel
 Material: Bare Steel
 Capacity: 10000
 Pipe Material: Unknown
 Pipe Type: Not Marked
 Overfill Protection: Not reported
 Overfill Installed: Not reported
 Tank Exempt From Spill: Not reported
 Spill Date: Not reported

Tank ID: 6
 Status Date: Not reported
Status: **Currently In Use**
 Product1: Other
 Material: Bare Steel
 Capacity: 12000
 Pipe Material: Unknown
 Pipe Type: Not Marked
 Overfill Protection: Not reported
 Overfill Installed: Not reported
 Tank Exempt From Spill: Not reported
 Spill Date: Not reported

Tank ID: 7
 Status Date: Not reported
Status: **Currently In Use**
 Product1: Other
 Material: Bare Steel
 Capacity: 10000
 Pipe Material: Unknown
 Pipe Type: Not Marked
 Overfill Protection: Not reported
 Overfill Installed: Not reported
 Tank Exempt From Spill: Not reported
 Spill Date: Not reported

Tank ID: 8
 Status Date: Not reported
Status: **Currently In Use**
 Product1: Used Oil
 Material: Bare Steel
 Capacity: 2000
 Pipe Material: Unknown
 Pipe Type: Not Marked
 Overfill Protection: Yes
 Overfill Installed: Not reported
 Tank Exempt From Spill: Yes
 Spill Date: Not reported

MAP FINDINGS
FOCUS MAP 11

Map ID	Site	Database(s)	EPA ID Number
97	SSS COMPANY 56-71 UNIVERSITY AVE SW ATLANTA, GA 30315	RCRA-SQG FINDS	1004687630 GAR000007781

RCRA-SQG:

Date form received by agency: 06/07/2004
 Facility name: SSS COMPANY
 Facility address: 65-71 UNIVERSITY AVE SW
 ATLANTA, GA 30315
 EPA ID: GAR000007781
 Mailing address: PO BOX 4447
 ATLANTA, GA 30302
 Contact: THERESA CHEUNG
 Contact address: PO BOX 4447
 ATLANTA, GA 30302
 Contact country: US
 Contact telephone: (404) 521-0857
 Contact email: Not reported
 EPA Region: 04
 Land type: Private
 Classification: Small Small Quantity Generator
 Description: Handler: generates more than 100 and less than 1000 kg of hazardous waste during any calendar month and accumulates less than 6000 kg of hazardous waste at any time; or generates 100 kg or less of hazardous waste during any calendar month, and accumulates more than 1000 kg of hazardous waste at any time

Owner/Operator Summary:

Owner/operator name: SSS CO
 Owner/operator address: Not reported
 Not reported
 Owner/operator country: Not reported
 Owner/operator telephone: Not reported
 Legal status: Private
 Owner/Operator Type: Owner
 Owner/Op start date: 01/01/1956
 Owner/Op end date: Not reported

Owner/operator name: CHAS M BENTLEY
 Owner/operator address: Not reported
 Not reported
 Owner/operator country: Not reported
 Owner/operator telephone: Not reported
 Legal status: Private
 Owner/Operator Type: Operator
 Owner/Op start date: 01/01/1984
 Owner/Op end date: Not reported

Handler Activities Summary:

U.S. importer of hazardous waste: No
 Mixed waste (haz. and radioactive): No
 Recycler of hazardous waste: No
 Transporter of hazardous waste: No
 Treater, storer or disposer of HW: No
 Underground injection activity: No
 On-site burner exemption: No
 Furnace exemption: No
 Used oil fuel burner: No

MAP FINDINGS
FOCUS MAP 11

Map ID Site Database(s) EPA ID Number

SSS COMPANY (Continued)

1004687630

Used oil processor: No
User oil refiner: No
Used oil fuel marketer to burner: No
Used oil Specification marketer: No
Used oil transfer facility: No
Used oil transporter: No
Off-site waste receiver: Commercial status unknown

Historical Generators:

Date form received by agency: 06/25/2003
Facility name: SSS COMPANY
Classification: Small Quantity Generator

Date form received by agency: 07/26/1999
Facility name: SSS COMPANY
Classification: Conditionally Exempt Small Quantity Generator

Hazardous Waste Summary:

Waste code: D001
Waste name: IGNITABLE HAZARDOUS WASTES ARE THOSE WASTES WHICH HAVE A FLASHPOINT OF LESS THAN 140 DEGREES FAHRENHEIT AS DETERMINED BY A PENSKEY-MARTENS CLOSED CUP FLASH POINT TESTER. ANOTHER METHOD OF DETERMINING THE FLASH POINT OF A WASTE IS TO REVIEW THE MATERIAL SAFETY DATA SHEET, WHICH CAN BE OBTAINED FROM THE MANUFACTURER OR DISTRIBUTOR OF THE MATERIAL. LACQUER THINNER IS AN EXAMPLE OF A COMMONLY USED SOLVENT WHICH WOULD BE CONSIDERED AS IGNITABLE HAZARDOUS WASTE.

Waste code: D002
Waste name: A WASTE WHICH HAS A PH OF LESS THAN 2 OR GREATER THAN 12.5 IS CONSIDERED TO BE A CORROSIVE HAZARDOUS WASTE. SODIUM HYDROXIDE, A CAUSTIC SOLUTION WITH A HIGH PH, IS OFTEN USED BY INDUSTRIES TO CLEAN OR DEGREASE PARTS. HYDROCHLORIC ACID, A SOLUTION WITH A LOW PH, IS USED BY MANY INDUSTRIES TO CLEAN METAL PARTS PRIOR TO PAINTING. WHEN THESE CAUSTIC OR ACID SOLUTIONS BECOME CONTAMINATED AND MUST BE DISPOSED, THE WASTE WOULD BE A CORROSIVE HAZARDOUS WASTE.

Waste code: D003
Waste name: A MATERIAL IS CONSIDERED TO BE A REACTIVE HAZARDOUS WASTE IF IT IS NORMALLY UNSTABLE, REACTS VIOLENTLY WITH WATER, GENERATES TOXIC GASES WHEN EXPOSED TO WATER OR CORROSIVE MATERIALS, OR IF IT IS CAPABLE OF DETONATION OR EXPLOSION WHEN EXPOSED TO HEAT OR A FLAME. ONE EXAMPLE OF SUCH WASTE WOULD BY WASTE GUNPOWDER.

Violation Status: No violations found

Evaluation Action Summary:

Evaluation date: 03/07/2008
Evaluation: COMPLIANCE EVALUATION INSPECTION ON-SITE
Area of violation: Not reported
Date achieved compliance: Not reported
Evaluation lead agency: State

FINDS:

Registry ID: 110005711300

MAP FINDINGS
FOCUS MAP 11

Map ID	Site	Database(s)	EPA ID Number
	<p>SSS COMPANY (Continued)</p> <p>Environmental Interest/Information System</p> <p>RCRAInfo is a national information system that supports the Resource Conservation and Recovery Act (RCRA) program through the tracking of events and activities related to facilities that generate, transport, and treat, store, or dispose of hazardous waste. RCRAInfo allows RCRA program staff to track the notification, permit, compliance, and corrective action activities required under RCRA.</p>		1004687630
99	<p>SOUTHERN FREIGHT, INC.(CLOSED) 99 UNIVERSITY AVENUE SW ATLANTA, GA 30315</p> <p>AST:</p> <p>Owner Name: Southern Freight, Inc. Owner Address: 99 University Ave Owner City/State/Zip: Atlanta GA 30349 Number Of Tanks: 1 Tank Capacity: 500</p>	AST	A100330947 N/A
99	<p>CUMMINS POWER SOUTH LLC 100 UNIVERSITY AVE SW ATLANTA, GA 30315</p> <p>RCRA-CESQG:</p> <p>Date form received by agency:06/13/2008 Facility name: CUMMINS POWER SOUTH LLC Facility address: 100 UNIVERSITY AVE SW ATLANTA, GA 30315 EPA ID: GAD984312884 Mailing address: UNIVERSITY AVE SW ATLANTA, GA 30315 Contact: BRENT NOZAKI Contact address: UNIVERSITY AVE SW ATLANTA, GA 30315 Contact country: US Contact telephone: (404) 765-5131 Contact email: BRENT.M.NOZAKI@CUMMINS.COM EPA Region: 04 Classification: Conditionally Exempt Small Quantity Generator Description: Handler: generates 100 kg or less of hazardous waste per calendar month, and accumulates 1000 kg or less of hazardous waste at any time; or generates 1 kg or less of acutely hazardous waste per calendar month, and accumulates at any time: 1 kg or less of acutely hazardous waste; or 100 kg or less of any residue or contaminated soil, waste or other debris resulting from the cleanup of a spill, into or on any land or water, of acutely hazardous waste; or generates 100 kg or less of any residue or contaminated soil, waste or other debris resulting from the cleanup of a spill, into or on any land or water, of acutely hazardous waste during any calendar month, and accumulates at any time: 1 kg or less of acutely hazardous waste; or 100 kg or less of any residue or contaminated soil, waste or other debris resulting from the cleanup of a spill, into or on any land or water, of acutely hazardous waste</p>	RCRA-CESQG FINDS LUST UST	1000688403 GAD984312884

MAP FINDINGS
FOCUS MAP 11

Map ID Site Database(s) EPA ID Number

CUMMINS POWER SOUTH LLC (Continued)

1000688403

Owner/Operator Summary:

Owner/operator name: PJM INVESTMENTS
Owner/operator address: 5125 GEORGIA HWY 85
COLLEGE PARK, GA 30349
Owner/operator country: Not reported
Owner/operator telephone: (404) 763-0151
Legal status: Private
Owner/Operator Type: Owner
Owner/Op start date: 01/01/0001
Owner/Op end date: Not reported

Owner/operator name: CUMMINS POWER SOUTH LLC
Owner/operator address: HWY 85
ATLANTA, GA 30349
Owner/operator country: US
Owner/operator telephone: Not reported
Legal status: Private
Owner/Operator Type: Owner
Owner/Op start date: 10/03/2005
Owner/Op end date: Not reported

Owner/operator name: CUMMINS POWER SOUTH LLC
Owner/operator address: HWY 85
ATLANTA, GA 30349
Owner/operator country: US
Owner/operator telephone: Not reported
Legal status: Private
Owner/Operator Type: Operator
Owner/Op start date: 10/03/2005
Owner/Op end date: Not reported

Handler Activities Summary:

U.S. importer of hazardous waste: No
Mixed waste (haz. and radioactive): No
Recycler of hazardous waste: No
Transporter of hazardous waste: No
Treater, storer or disposer of HW: No
Underground injection activity: No
On-site burner exemption: No
Furnace exemption: No
Used oil fuel burner: No
Used oil processor: No
User oil refiner: No
Used oil fuel marketer to burner: No
Used oil Specification marketer: No
Used oil transfer facility: No
Used oil transporter: No
Off-site waste receiver: Commercial status unknown

Historical Generators:

Date form received by agency: 05/10/2005
Facility name: CUMMINS POWER SOUTH LLC
Site name: CUMMINS SOUTH INC
Classification: Not a generator, verified

Date form received by agency: 05/22/1992

MAP FINDINGS
FOCUS MAP 11

Map ID Site Database(s) EPA ID Number

CUMMINS POWER SOUTH LLC (Continued)

1000688403

Facility name: CUMMINS POWER SOUTH LLC
Site name: CUMMINS SOUTH INC
Classification: Small Quantity Generator

Violation Status: No violations found

FINDS:

Registry ID: 110005701552

Environmental Interest/Information System

RCRAInfo is a national information system that supports the Resource Conservation and Recovery Act (RCRA) program through the tracking of events and activities related to facilities that generate, transport, and treat, store, or dispose of hazardous waste. RCRAInfo allows RCRA program staff to track the notification, permit, compliance, and corrective action activities required under RCRA.

LUST:

Facility ID: 09000410
Leak ID: 2
Description: Confirmed Release Received
Cleanup Status: NFA - No Further Action
Date Received: 11/9/1990
Project Officer: Jones,F. Calvin

Facility ID: 09000410
Leak ID: 1
Description: Confirmed Release Received
Cleanup Status: NFA - No Further Action
Date Received: 10/3/1989
Project Officer: Almasi,Ahmad

UST:

Facility:

Facility Id: 9000410
Facility Status: Closed
Facility Type: Commercial
Contact Id: 7188
Owner Name: CUMMINS SOUTH INC
Owner Address: 5500 HIGHLANDS PKWY SUITE 1400
Owner City: ATLANTA
Owner State: GA
Owner Zip: 30080
Owner City,St,Zip: ATLANTA, GA 30080
Owner Telephone: 404-432-3120
District: PIRT 5

Tank ID: 1
Status Date: 11/7/1990
Status: Removed From Ground
Product1: Used Oil
Material: Bare Steel
Capacity: 550

MAP FINDINGS
FOCUS MAP 11

Map ID Site Database(s) EPA ID Number

CUMMINS POWER SOUTH LLC (Continued)

1000688403

Pipe Material: Galvanized Steel
 Pipe Type: Not Marked
 Overfill Protection: Yes
 Overfill Installed: Not reported
 Tank Exempt From Spill: Yes
 Spill Date: Not reported

Tank ID: 2
 Status Date: 9/13/1989
Status: Removed From Ground
 Product1: Other
 Material: Bare Steel
 Capacity: 750
 Pipe Material: Galvanized Steel
 Pipe Type: Not Marked
 Overfill Protection: Not reported
 Overfill Installed: Not reported
 Tank Exempt From Spill: Not reported
 Spill Date: Not reported

Tank ID: 3
 Status Date: 9/13/1989
Status: Removed From Ground
 Product1: Diesel
 Material: Bare Steel
 Capacity: 750
 Pipe Material: Galvanized Steel
 Pipe Type: Not Marked
 Overfill Protection: Not reported
 Overfill Installed: Not reported
 Tank Exempt From Spill: Not reported
 Spill Date: Not reported

Tank ID: 4
 Status Date: 11/7/1990
Status: Removed From Ground
 Product1: Used Oil
 Material: Bare Steel
 Capacity: 1000
 Pipe Material: Galvanized Steel
 Pipe Type: Not Marked
 Overfill Protection: Yes
 Overfill Installed: Not reported
 Tank Exempt From Spill: Yes
 Spill Date: Not reported

Tank ID: 5
 Status Date: Not reported
Status: Closed In Ground Date Unknown
 Product1: Not Marked/Tank Removed
 Material: Unknown
 Capacity: 0
 Pipe Material: Unknown

MAP FINDINGS
FOCUS MAP 11

Map ID	Site	Database(s)	EPA ID Number
--------	------	-------------	---------------

CUMMINS POWER SOUTH LLC (Continued)

1000688403

Pipe Type: Not reported
 Overfill Protection: No
 Overfill Installed: Not reported
 Tank Exempt From Spill: No
 Spill Date: Not reported

Tank ID: 6
 Status Date: Not reported
Status: Closed In Ground Date Unknown
 Product1: Not Marked/Tank Removed
 Material: Unknown
 Capacity: 0
 Pipe Material: Unknown
 Pipe Type: Not reported
 Overfill Protection: No
 Overfill Installed: Not reported
 Tank Exempt From Spill: No
 Spill Date: Not reported

99

ALLWASTE TANK CLEANING INC
99 UNIVERSITY AVE SW
ATLANTA, GA 30315

RCRA-NonGen 1000153209
FINDS GAD092377589
MANIFEST

RCRA-NonGen:

Date form received by agency: 02/19/1996
 Facility name: ALLWASTE TANK CLEANING INC
 Site name: ALLWASTE CONTAINER SERVICES
 Facility address: 99 UNIVERSITY AVE SW BOX 9
 ATLANTA, GA 303150000
 EPA ID: GAD092377589
 Mailing address: TWO CONCOURSE PKWY
 SUITE 750
 ATLANTA, GA 303285347
 Contact: CHRISTOPHER L LEPP0
 Contact address: Not reported
 Not reported
 Contact country: Not reported
 Contact telephone: (770) 399-0777
 Contact email: Not reported
 EPA Region: 04
 Land type: Private
 Classification: Non-Generator
 Description: Handler: Non-Generators do not presently generate hazardous waste

Handler Activities Summary:

U.S. importer of hazardous waste: Unknown
 Mixed waste (haz. and radioactive): Unknown
 Recycler of hazardous waste: Unknown
 Transporter of hazardous waste: Unknown
 Treater, storer or disposer of HW: No
 Underground injection activity: Unknown
 On-site burner exemption: Unknown
 Furnace exemption: Unknown
 Used oil fuel burner: Unknown
 Used oil processor: Unknown
 User oil refiner: Unknown

MAP FINDINGS
FOCUS MAP 11

Map ID Site Database(s) EPA ID Number

ALLWASTE TANK CLEANING INC (Continued)

1000153209

Used oil fuel marketer to burner: Unknown
Used oil Specification marketer: Unknown
Used oil transfer facility: Unknown
Used oil transporter: Unknown
Off-site waste receiver: Verified to be non-commercial

Historical Generators:

Date form received by agency: 07/31/1995

Facility name: ALLWASTE TANK CLEANING INC

Classification: Not a generator, verified

Date form received by agency: 07/06/1995

Facility name: ALLWASTE TANK CLEANING INC

Classification: Not a generator, verified

Date form received by agency: 02/25/1994

Facility name: ALLWASTE TANK CLEANING INC

Site name: ALLWASTE CONTAINER SERVICES

Classification: Large Quantity Generator

Date form received by agency: 05/15/1992

Facility name: ALLWASTE TANK CLEANING INC

Classification: Large Quantity Generator

Date form received by agency: 09/04/1990

Facility name: ALLWASTE TANK CLEANING INC

Site name: ALLWASTE TANK CLEANING INC - ATLANTA

Classification: Large Quantity Generator

Facility Has Received Notices of Violations:

Regulation violated: SR - 262.41

Area of violation: Generators - Records/Reporting

Date violation determined: 10/24/1991

Date achieved compliance: 11/25/1991

Violation lead agency: State

Enforcement action: WRITTEN INFORMAL

Enforcement action date: 10/24/1991

Enf. disposition status: Not reported

Enf. disp. status date: Not reported

Enforcement lead agency: State

Proposed penalty amount: Not reported

Final penalty amount: Not reported

Paid penalty amount: Not reported

Regulation violated: SR - 268.7

Area of violation: LDR - General

Date violation determined: 10/24/1991

Date achieved compliance: 11/25/1991

Violation lead agency: State

Enforcement action: WRITTEN INFORMAL

Enforcement action date: 10/24/1991

Enf. disposition status: Not reported

Enf. disp. status date: Not reported

Enforcement lead agency: State

Proposed penalty amount: Not reported

Final penalty amount: Not reported

MAP FINDINGS
FOCUS MAP 11

Map ID	Site	Database(s)	EPA ID Number
--------	------	-------------	---------------

ALLWASTE TANK CLEANING INC (Continued)

1000153209

Paid penalty amount: Not reported

Regulation violated: SR - 265.16
 Area of violation: Generators - Pre-transport
 Date violation determined: 10/24/1991
 Date achieved compliance: 11/25/1991
 Violation lead agency: State
 Enforcement action: WRITTEN INFORMAL
 Enforcement action date: 10/24/1991
 Enf. disposition status: Not reported
 Enf. disp. status date: Not reported
 Enforcement lead agency: State
 Proposed penalty amount: Not reported
 Final penalty amount: Not reported
 Paid penalty amount: Not reported

Evaluation Action Summary:

Evaluation date: 04/10/1996
 Evaluation: NON-FINANCIAL RECORD REVIEW
 Area of violation: Not reported
 Date achieved compliance: Not reported
 Evaluation lead agency: State

Evaluation date: 07/06/1995
 Evaluation: COMPLIANCE EVALUATION INSPECTION ON-SITE
 Area of violation: Not reported
 Date achieved compliance: Not reported
 Evaluation lead agency: State

Evaluation date: 08/30/1992
 Evaluation: NON-FINANCIAL RECORD REVIEW
 Area of violation: Not reported
 Date achieved compliance: Not reported
 Evaluation lead agency: State

Evaluation date: 06/28/1992
 Evaluation: NON-FINANCIAL RECORD REVIEW
 Area of violation: Not reported
 Date achieved compliance: Not reported
 Evaluation lead agency: State

Evaluation date: 03/20/1991
 Evaluation: COMPLIANCE EVALUATION INSPECTION ON-SITE
 Area of violation: Generators - Records/Reporting
 Date achieved compliance: 11/25/1991
 Evaluation lead agency: State

Evaluation date: 03/20/1991
 Evaluation: COMPLIANCE EVALUATION INSPECTION ON-SITE
 Area of violation: LDR - General
 Date achieved compliance: 11/25/1991
 Evaluation lead agency: State

Evaluation date: 03/20/1991
 Evaluation: COMPLIANCE EVALUATION INSPECTION ON-SITE
 Area of violation: Generators - Pre-transport
 Date achieved compliance: 11/25/1991

MAP FINDINGS
FOCUS MAP 11

Map ID	Site	Database(s)	EPA ID Number
--------	------	-------------	---------------

ALLWASTE TANK CLEANING INC (Continued)

1000153209

Evaluation lead agency: State

Evaluation date: 09/13/1990
Evaluation: NON-FINANCIAL RECORD REVIEW
Area of violation: Not reported
Date achieved compliance: Not reported
Evaluation lead agency: State

Evaluation date: 07/29/1986
Evaluation: NON-FINANCIAL RECORD REVIEW
Area of violation: Not reported
Date achieved compliance: Not reported
Evaluation lead agency: State

Evaluation date: 07/01/1986
Evaluation: FOCUSED COMPLIANCE INSPECTION
Area of violation: Not reported
Date achieved compliance: Not reported
Evaluation lead agency: State

FINDS:

Registry ID: 110009355456

Environmental Interest/Information System

RCRAInfo is a national information system that supports the Resource Conservation and Recovery Act (RCRA) program through the tracking of events and activities related to facilities that generate, transport, and treat, store, or dispose of hazardous waste. RCRAInfo allows RCRA program staff to track the notification, permit, compliance, and corrective action activities required under RCRA.

NY MANIFEST:

EPA ID: GAD092377589
Country: USA
Mailing Name: ALLWASTE
Mailing Contact: MICHAEL KOZLOSKY
Mailing Address: 99 UNIVERSITY AVENUE
Mailing Address 2: Not reported
Mailing City: ATLANTA
Mailing State: GA
Mailing Zip: 30315
Mailing Zip4: Not reported
Mailing Country: USA
Mailing Phone: 404-399-0777

Document ID: NYB1137564
Manifest Status: Completed copy
Trans1 State ID: 80368VNY
Trans2 State ID: Not reported
Generator Ship Date: 910509
Trans1 Recv Date: 910509
Trans2 Recv Date: Not reported
TSD Site Recv Date: 910510
Part A Recv Date: 910522

MAP FINDINGS
FOCUS MAP 11

Map ID Site Database(s) EPA ID Number

ALLWASTE TANK CLEANING INC (Continued)

1000153209

Part B Recv Date: 910522
 Generator EPA ID: GAD092377589
 Trans1 EPA ID: NYD982792814
 Trans2 EPA ID: Not reported
 TSD ID: NYD043815703
 Waste Code: D002 - NON-LISTED CORROSIVE WASTES
 Quantity: 00330
 Units: G - Gallons (liquids only)* (8.3 pounds)
 Number of Containers: 006
 Container Type: DM - Metal drums, barrels
 Handling Method: L Landfill.
 Specific Gravity: 100
 Year: 91
 Manifest Tracking Num: Not reported
 Import Ind: Not reported
 Export Ind: Not reported
 Discr Quantity Ind: Not reported
 Discr Type Ind: Not reported
 Discr Residue Ind: Not reported
 Discr Partial Reject Ind: Not reported
 Discr Full Reject Ind: Not reported
 Manifest Ref Num: Not reported
 Alt Fac RCRA Id: Not reported
 Alt Fac Sign Date: Not reported
 Mgmt Method Type Code: Not reported

Document ID: NYB1137555
 Manifest Status: Completed copy
 Trans1 State ID: 80368VNY
 Trans2 State ID: Not reported
 Generator Ship Date: 910509
 Trans1 Recv Date: 910509
 Trans2 Recv Date: Not reported
 TSD Site Recv Date: 910510
 Part A Recv Date: 910522
 Part B Recv Date: 910522
 Generator EPA ID: GAD092377589
 Trans1 EPA ID: NYD982792814
 Trans2 EPA ID: Not reported
 TSD ID: NYD043815703
 Waste Code: D002 - NON-LISTED CORROSIVE WASTES
 Quantity: 00055
 Units: G - Gallons (liquids only)* (8.3 pounds)
 Number of Containers: 001
 Container Type: DM - Metal drums, barrels
 Handling Method: L Landfill.
 Specific Gravity: 100
 Waste Code: Not reported
 Quantity: 00055
 Units: G - Gallons (liquids only)* (8.3 pounds)
 Number of Containers: 001
 Container Type: DM - Metal drums, barrels
 Handling Method: L Landfill.
 Specific Gravity: 100
 Waste Code: Not reported
 Quantity: 00055

MAP FINDINGS
FOCUS MAP 11

Map ID	Site	Database(s)	EPA ID Number
--------	------	-------------	---------------

ALLWASTE TANK CLEANING INC (Continued)

1000153209

Units: G - Gallons (liquids only)* (8.3 pounds)
 Number of Containers: 001
 Container Type: DM - Metal drums, barrels
 Handling Method: L Landfill.
 Specific Gravity: 100
 Waste Code: Not reported
 Quantity: 00055
 Units: G - Gallons (liquids only)* (8.3 pounds)
 Number of Containers: 001
 Container Type: DM - Metal drums, barrels
 Handling Method: L Landfill.
 Specific Gravity: 100
 Year: 91
 Manifest Tracking Num: Not reported
 Import Ind: Not reported
 Export Ind: Not reported
 Discr Quantity Ind: Not reported
 Discr Type Ind: Not reported
 Discr Residue Ind: Not reported
 Discr Partial Reject Ind: Not reported
 Discr Full Reject Ind: Not reported
 Manifest Ref Num: Not reported
 Alt Fac RCRA Id: Not reported
 Alt Fac Sign Date: Not reported
 Mgmt Method Type Code: Not reported

99

**CUMMINS SOUTH, INC.
100 UNIVERSITY AVENUE
ATLANTA, GA 30315**

**GA NON-HSI S107668155
N/A**

NON-HSI:
 Latitude: 33.720833
 Longitude: 84.391944
 Ground Water Pathway Score: 6.50
 On-Site Pathway Score: 0.00
 Report Date: Mar-06
 Contamination: Dichloroethane

101

**THE PHOENIX PROGRAM
1275 CAPITOL AVENUE, S.W.
ATLANTA, GA 30318**

**FINDS 1008318548
N/A**

FINDS:

Registry ID: 110036698909

Environmental Interest/Information System

NCES (National Center for Education Statistics) is the primary federal entity for collecting and analyzing data related to education in the United States and other nations and the institute of education sciences.

MAP FINDINGS
FOCUS MAP 11

Map ID	Site	Database(s)	EPA ID Number
--------	------	-------------	---------------

102	99 UNIVERSITY AVE 99 UNIVERSITY AVE ATLANTA, GA 30315	ERNS	92290558 N/A
-----	---	------	-----------------

[Click this hyperlink](#) while viewing on your computer to access additional ERNS detail in the EDR Site Report.

102	99 UNIVERSITY AVENUE 99 UNIVERSITY AVENUE ATLANTA, GA	ERNS	89134037 N/A
-----	---	------	-----------------

[Click this hyperlink](#) while viewing on your computer to access additional ERNS detail in the EDR Site Report.

102	GENERAL OIL RECOVERY INC 70 UNIVERSITY AVE ATLANTA, GA 30310	RCRA-NonGen FINDS	1000212830 GAD981018955
-----	--	----------------------	----------------------------

RCRA-NonGen:

Date form received by agency: 03/08/1994
 Facility name: GENERAL OIL RECOVERY INC
 Facility address: 70 UNIVERSITY AVE
 ATLANTA, GA 30310
 EPA ID: GAD981018955
 Mailing address: CAMELOT DRIVE
 COLLEGE PARK, GA 30349
 Contact: Not reported
 Contact address: Not reported
 Not reported
 Contact country: Not reported
 Contact telephone: Not reported
 Contact email: Not reported
 EPA Region: 04
 Land type: Facility is not located on Indian land. Additional information is not known.
 Classification: Non-Generator
 Description: Handler: Non-Generators do not presently generate hazardous waste

Owner/Operator Summary:

Owner/operator name: Not reported
 Owner/operator address: OWNERSTREET
 OWNERCITY, WY 99999
 Owner/operator country: Not reported
 Owner/operator telephone: (404) 555-1212
 Legal status: Municipal
 Owner/Operator Type: Owner
 Owner/Op start date: Not reported
 Owner/Op end date: Not reported
 Owner/operator name: OPERNAME
 Owner/operator address: OPERSTREET
 OPERCITY, WY 99999
 Owner/operator country: Not reported
 Owner/operator telephone: (404) 555-1212

MAP FINDINGS
FOCUS MAP 11

Map ID	Site	Database(s)	EPA ID Number
--------	------	-------------	---------------

GENERAL OIL RECOVERY INC (Continued)

1000212830

Legal status:	Municipal
Owner/Operator Type:	Operator
Owner/Op start date:	Not reported
Owner/Op end date:	Not reported

Handler Activities Summary:

U.S. importer of hazardous waste:	Unknown
Mixed waste (haz. and radioactive):	Unknown
Recycler of hazardous waste:	No
Transporter of hazardous waste:	No
Treater, storer or disposer of HW:	No
Underground injection activity:	No
On-site burner exemption:	Unknown
Furnace exemption:	Unknown
Used oil fuel burner:	No
Used oil processor:	No
User oil refiner:	No
Used oil fuel marketer to burner:	No
Used oil Specification marketer:	No
Used oil transfer facility:	No
Used oil transporter:	No
Off-site waste receiver:	Verified to be non-commercial

Historical Generators:

Date form received by agency:	11/19/1980
Facility name:	GENERAL OIL RECOVERY INC
Classification:	Not a generator, verified

Violation Status:	No violations found
-------------------	---------------------

Evaluation Action Summary:

Evaluation date:	03/08/1994
Evaluation:	COMPLIANCE EVALUATION INSPECTION ON-SITE
Area of violation:	Not reported
Date achieved compliance:	Not reported
Evaluation lead agency:	State

FINDS:

Registry ID:	110005671362
--------------	--------------

Environmental Interest/Information System

RCRAInfo is a national information system that supports the Resource Conservation and Recovery Act (RCRA) program through the tracking of events and activities related to facilities that generate, transport, and treat, store, or dispose of hazardous waste. RCRAInfo allows RCRA program staff to track the notification, permit, compliance, and corrective action activities required under RCRA.

MAP FINDINGS
FOCUS MAP 11

Map ID	Site	Database(s)	EPA ID Number
104	ALL WASTE PAINT CLEN 99 UNIVERSITY AVENUE , GA SPILLS: CTS Number: Not reported Spill Number: 0225 UN Number: Not reported UN Number 2: Not reported Report Number: Not reported Report Date: Not reported Report Time: Not reported Spill Date: 02/18/91 Spill Time: Not reported Incident Type: Not reported Material Involved: OTHER Quantity: Not reported Phase: Not reported Radioactive: Not reported Waterway Impctd: Not reported Evacuation: Not reported Caller: Not reported Organization: Not reported Orgn. Phone: Not reported Emergency Units: Not reported Responsible Prty: Not reported RP Contact: Not reported RP Address: Not reported RP Phone: Not reported RP City: Not reported Action Code: Not reported Action: NONE Investigator: Not reported EOC Operator: Not reported Time EOC Notifd: Not reported Time Dispatched: Not reported Complaint Code: Not reported Complaint ID: Not reported Cmplaint Referred: Not reported Report Sum: Not reported At: Not reported DDO: Not reported Date Recieved: Not reported Referred: none Substance: Not reported Location: Not reported Source: Not reported Details: Not reported Additional Info: Not reported Incident Type: Not reported Incident: Not reported	SPILLS	S101535852 N/A

MAP FINDINGS
FOCUS MAP 11

Map ID	Site	Database(s)	EPA ID Number
104	WEAVER TRUCKING 99 UNIVERSITY AVENUE , GA	SPILLS	S101538155 N/A
	SPILLS: CTS Number: Not reported Spill Number: 08 UN Number: Not reported UN Number 2: Not reported Report Number: Not reported Report Date: Not reported Report Time: Not reported Spill Date: 11/03/92 Spill Time: Not reported Incident Type: Not reported Material Involved: OIL Quantity: Not reported Phase: Not reported Radioactive: Not reported Waterway Impctd: STORM DRAIN Evacuation: Not reported Caller: Not reported Organization: Not reported Orgn. Phone: Not reported Emergency Units: Not reported Responsible Prty: Not reported RP Contact: Not reported RP Address: Not reported RP Phone: Not reported RP City: Not reported Action Code: Not reported Action: NONE Investigator: Not reported EOC Operator: Not reported Time EOC Notifd: Not reported Time Dispatched: Not reported Complaint Code: Not reported Complaint ID: Not reported Cmplaint Referred: Not reported Report Sum: Not reported At: Not reported DDO: Not reported Date Recieved: Not reported Referred: ERT Substance: Not reported Location: Not reported Source: Not reported Details: Not reported Additional Info: Not reported Incident Type: Not reported Incident: Not reported		

MAP FINDINGS
FOCUS MAP 11

Map ID	Site	Database(s)	EPA ID Number
106	NAPA AUTO PARTS MACHINE SHOP 1251 PRYOR ROAD ATLANTA, GA 30315	RCRA-CESQG FINDS	1004687061 GAD984311944

RCRA-CESQG:

Date form received by agency: 05/18/1992
 Facility name: NAPA AUTO PARTS MACHINE SHOP
 Facility address: 1251 PRYOR ROAD
 ATLANTA, GA 30315
 EPA ID: GAD984311944
 Mailing address: PRYOR ROAD
 ATLANTA, GA 30315
 Contact: STEVE GIBBONS
 Contact address: 1251 PRYOR ROAD
 ATLANTA, GA 30315
 Contact country: US
 Contact telephone: (404) 622-6272
 Contact email: Not reported
 EPA Region: 04
 Classification: Conditionally Exempt Small Quantity Generator
 Description: Handler: generates 100 kg or less of hazardous waste per calendar month, and accumulates 1000 kg or less of hazardous waste at any time; or generates 1 kg or less of acutely hazardous waste per calendar month, and accumulates at any time: 1 kg or less of acutely hazardous waste; or 100 kg or less of any residue or contaminated soil, waste or other debris resulting from the cleanup of a spill, into or on any land or water, of acutely hazardous waste; or generates 100 kg or less of any residue or contaminated soil, waste or other debris resulting from the cleanup of a spill, into or on any land or water, of acutely hazardous waste during any calendar month, and accumulates at any time: 1 kg or less of acutely hazardous waste; or 100 kg or less of any residue or contaminated soil, waste or other debris resulting from the cleanup of a spill, into or on any land or water, of acutely hazardous waste

Owner/Operator Summary:

Owner/operator name: GENUINE PARTS CO
 Owner/operator address: 2999 CIRCLE 75 PKWY
 ATLANTA, GA 30339
 Owner/operator country: Not reported
 Owner/operator telephone: (404) 953-1700
 Legal status: Private
 Owner/Operator Type: Owner
 Owner/Op start date: Not reported
 Owner/Op end date: Not reported

Handler Activities Summary:

U.S. importer of hazardous waste: No
 Mixed waste (haz. and radioactive): Unknown
 Recycler of hazardous waste: No
 Transporter of hazardous waste: No
 Treater, storer or disposer of HW: No
 Underground injection activity: No
 On-site burner exemption: No
 Furnace exemption: No
 Used oil fuel burner: No
 Used oil processor: No
 User oil refiner: No

MAP FINDINGS
FOCUS MAP 11

Map ID	Site	Database(s)	EPA ID Number
--------	------	-------------	---------------

NAPA AUTO PARTS MACHINE SHOP (Continued)

1004687061

Used oil fuel marketer to burner: No
 Used oil Specification marketer: No
 Used oil transfer facility: No
 Used oil transporter: No
 Off-site waste receiver: Verified to be non-commercial

Hazardous Waste Summary:

Waste code: D002
 Waste name: A WASTE WHICH HAS A PH OF LESS THAN 2 OR GREATER THAN 12.5 IS CONSIDERED TO BE A CORROSIVE HAZARDOUS WASTE. SODIUM HYDROXIDE, A CAUSTIC SOLUTION WITH A HIGH PH, IS OFTEN USED BY INDUSTRIES TO CLEAN OR DEGREASE PARTS. HYDROCHLORIC ACID, A SOLUTION WITH A LOW PH, IS USED BY MANY INDUSTRIES TO CLEAN METAL PARTS PRIOR TO PAINTING. WHEN THESE CAUSTIC OR ACID SOLUTIONS BECOME CONTAMINATED AND MUST BE DISPOSED, THE WASTE WOULD BE A CORROSIVE HAZARDOUS WASTE.

Violation Status: No violations found

FINDS:

Registry ID: 110005701053

Environmental Interest/Information System

RCRAInfo is a national information system that supports the Resource Conservation and Recovery Act (RCRA) program through the tracking of events and activities related to facilities that generate, transport, and treat, store, or dispose of hazardous waste. RCRAInfo allows RCRA program staff to track the notification, permit, compliance, and corrective action activities required under RCRA.

**107 GA FLUSH DOOR SALES INC
28 MCDONOUGH BLVD SE
ATLANTA, GA 30315**

**UST U001491557
N/A**

UST:

Facility:

Facility Id: 9060290
 Facility Status: Closed
 Facility Type: Commercial
 Contact Id: 10353
 Owner Name: GEORGIA FLUSH DOOR SALES INC
 Owner Address: 28 MCDONOUGH BLVD SE
 Owner City: ATLANTA
 Owner State: GA
 Owner Zip: 30315
 Owner City,St,Zip: ATLANTA, GA 30315
 Owner Telephone: 404-524-0223
 District: PIRT 5

Tank ID: 1
 Status Date: 7/9/1993
Status: Removed From Ground
 Product1: Gas
 Material: Bare Steel
 Capacity: 2000

MAP FINDINGS
FOCUS MAP 11

<u>Map ID</u>	<u>Site</u>	<u>Database(s)</u>	<u>EPA ID Number</u>
---------------	-------------	--------------------	----------------------

GA FLUSH DOOR SALES INC (Continued)

U001491557

Pipe Material:	Galvanized Steel
Pipe Type:	Suction: Valve At The Tank
Overfill Protection:	Not reported
Overfill Installed:	Not reported
Tank Exempt From Spill:	Not reported
Spill Date:	Not reported

FOCUS MAP 11 ORPHAN SUMMARY

City	EDR ID	Site Name	Site Address	Zip	Database(s)
ATLANTA	S107665862	BROCK CONSTRUCTION COMPANY, INC.	&		SWF/LF
ATLANTA	S108895495	BROCK CONSTRUCTION COMPANY, INC.	&		SWF/LF
ATLANTA	S104001238	ATLANTA SEWER DEPT	1657TH ADAMS & 3506 LANDRUM		SPILLS
ATLANTA	S104884954	CITY OF ATLANTA	16TH ST NW AT CLAGIN ST		SPILLS
ATLANTA	S102918574	ATLANTA SEWER DEPT	I 20 & FULTON INDUSTRIAL NEAR GA POWE		SPILLS
ATLANTA	S104885217	CITY OF ATLANTA	I 20 & FULTON INDUSTRIAL BLVD AT ATT		SPILLS
ATLANTA	S102601219	ATLANTA SEWER DEPT	2420TH HARVELL DRIVE NEAR HAMI & HOLMES		SPILLS
ATLANTA	S109571868	BFI-HICKORY RIDGE (MSWL)	I 285 & MORELAND AVE		SWF/LF
ATLANTA	1003869476		300TH LINCOLN STREET UNIVERSIT & PRYOR	30310	CERC-NFRAP
ATLANTA	S103538391	ATLANTA SEWER DEPT	350TH CHAPEL RD & CONWAY		SPILLS
ATLANTA	S104888730	CITY OF ATLANTA	I 75 SB & CLEVELAND AVE		SPILLS
ATLANTA	S104885220	CITY OF ATLANTA	I 75 & 85 SOUTHBOUND AT HWY 166 RAMP		SPILLS
ATLANTA	S103538283	ATLANTA SEWER DEPT	I 75 NBCLEVELAND AVENUE		SPILLS
ATLANTA	S104885219	CITY OF ATLANTA	I 75 BOUND S		SPILLS
ATLANTA	S104000891	ATLANTA SEWER DEPT	I 75 SOUTHBOUNDATCLEVELAND AVE		SPILLS
ATLANTA	S104885175	CITY OF ATLANTA	927TH COLLIER RD & UNDERWOOD PARK		SPILLS
ATLANTA	S104885177	CITY OF ATLANTA	937TH & 950 CONLEY RD SE		SPILLS
ATLANTA	S104885101	CITY OF ATLANTA	3761 ACKING RD		SPILLS
ATLANTA	S107666128	DEKALB PEACHTREE AIRPORT INERT LF	ADJACENT TO THE DEKALB PEACHTR		SWF/LF
ATLANTA	S101527028	ATLANTA AIRPORT AUTHORITY	AIRPORT		SPILLS
ATLANTA	S104885184	CITY OF ATLANTA	ALMA RD & PEACHTREE CREEK		SPILLS
ATLANTA	S101898000	ATLANTA SEWER DEPT	2177 ALMOND RD NE		SPILLS
ATLANTA	S102918477	ATLANTA SEWER DEPT	369 ALTON LN		SPILLS
ATLANTA	S102272744	CITY OF ATLANTA	2381 AMMAND DR		SPILLS
ATLANTA	S104001244	ATLANTA SEWER DEPT.	ANDERSON AVE		SPILLS
ATLANTA	S104888961	CITY OF ATLANTA	3085 W ANDREW DR		SPILLS
ATLANTA	S104885501	CITY OF ATLANTA	3085 W ANDREW DR		SPILLS
ATLANTA	S104885055	CITY OF ATLANTA	3080 ANDREW DR NW		SPILLS
ATLANTA	S104874219	ATLANTA SEWER DEPT	3106 ANDREW DR		SPILLS
ATLANTA	S104885533	CITY OF ATLANTA	77 E ANDREW DR NW		SPILLS
ATLANTA	S104885557	CITY OF ATLANTA	W ANDREWS & AUSTEL WAY		SPILLS
ATLANTA	S104888858	CITY OF ATLANTA	W ANDREWS & AUSTEL WAY		SPILLS
ATLANTA	S102230680	ATLANTA SEWER DEPT	1862 ANGIE COURT RD SW		SPILLS
ATLANTA	S107031914	ANSLEY NORTH BELTLINE PROPERTY	ANSLEY NORTH TRACT		BROWNFIELDS
ATLANTA	S107031915	ANSLEY SOUTH BELTLINE PROPERTY	ANSLEY SOUTH TRACT PIEDMONT RD		BROWNFIELDS
ATLANTA	S104885134	CITY OF ATLANTA	4705 APATCHEE TRL SW		SPILLS
ATLANTA	S104885521	CITY OF ATLANTA	4705 APATCHEE TRL SW		SPILLS
ATLANTA	S104252557	ATLANTA SEWER DEPT	2140 ARCADIA CIR NW		SPILLS
ATLANTA	S104884968	CITY OF ATLANTA	19 ARLINGTON DRNW		SPILLS
ATLANTA	S104885008	CITY OF ATLANTA	2381 ARMOND RD		SPILLS
ATLANTA	S104885009	CITY OF ATLANTA	2381 ARMOUR RD NE		SPILLS
ATLANTA	S102328708	CITY OF ATLANTA WATER & SEWER	2408 ARRVAL DR		SPILLS
ATLANTA	S101897892	ATLANTA SEWER DEPT	972 ASHBURN		SPILLS

FOCUS MAP 11 ORPHAN SUMMARY

City	EDR ID	Site Name	Site Address	Zip	Database(s)
ATLANTA	S104001277	ATLANTA SEWER DEPT	ASTRO AVE		SPILLS
ATLANTA	S103539908	ATLANTA SEWER DEPT	1300 NW AT ELBERT ST		SPILLS
ATLANTA	S104885186	CITY OF ATLANTA	ATLANTA RD & RIVER		SPILLS
ATLANTA	2009918238	ATLANTA HARTSFIELD-JACKSON	ATLANTA HARTSFIELD JACKSON		ERNS
ATLANTA	S107665728	ATLANTA DIRT AND LANDFILL, INC. LA	ATLANTA AIRPORT CLARK HOWELL HWY & LAKE MIRROR RO		SWF/LF
ATLANTA	S104885185	CITY OF ATLANTA	ATLANTA RD & RM CLAYTON		SPILLS
ATLANTA	S104885541	CITY OF ATLANTA	ATLANTA HARTSFIELD CENTRALIZE		SPILLS
ATLANTA	2008427133	ATLANTA HARTSFIELD JACKSON AIR	ATLANTA HARTSFIELD JACKSON AIR		HMIRS
ATLANTA	2008429591	ATLANTA HARTSFIELD JACKSON AIR	ATLANTA HARTSFIELD JACKSON AIR		HMIRS
ATLANTA	S104888953	CITY OF ATLANTA	ATLANTA HARTSFIELD CENTRALIZE		SPILLS
ATLANTA	S104888768	CITY OF ATLANTA	369 ATTINGTON		SPILLS
ATLANTA	S104885511	CITY OF ATLANTA	369 ATTINGTON		SPILLS
ATLANTA	S106780235	NORTH AVENUE BELTLINE PROPERTY	N AVE TRACT		BROWNFIELDS
ATLANTA	S102601812	ATLANTA W & S	NORTH AVE		SPILLS
ATLANTA	S102918171	ATLANTA W & S	1145 N AVE		SPILLS
ATLANTA	1006787445		1775 AVIATION BLVD		FINDS, LUST, SPILLS
ATLANTA	S103539754	ATLANTA SEWER DEPT	AZELLIA DR		SPILLS
ATLANTA	S101644747	ATLANTA CITY SEWER	1913 BADER ST SE		SPILLS
ATLANTA	S102918727	CITY OF ATLANTA W&S	4215 BAKER RD SW		SPILLS
ATLANTA	S104885266	CITY OF ATLANTA SEWER DEPT	BANKHEAD HWY & COMMADOR DR INTERSECTION NEAR		SPILLS
ATLANTA	S104885187	CITY OF ATLANTA	BARCLAY & BERKSHIRE		SPILLS
ATLANTA	S104885188	CITY OF ATLANTA	BARCLAY ST & SUSSEX ST		SPILLS
ATLANTA	S104548503	ATLANTA SEWER DEPT	BARGE RD & GREENBRIER PKY		SPILLS
ATLANTA	S104548757	ATLANTA SEWER DEPT	BARGE RD		SPILLS
ATLANTA	S104548650	ATLANTA SEWER DEPT	BARRINGTON PL & ROTTEN PL		SPILLS
ATLANTA	S104885542	CITY OF ATLANTA	BEACH VALLEY RD & JOHNSON RD		SPILLS
ATLANTA	S104885458	CITY OF ATLANTA	1314 BEACH VALLEY RD		SPILLS
ATLANTA	S104548615	ATLANTA SEWER DEPT	1537 BEACH VALLEY RD		SPILLS
ATLANTA	S104888762	CITY OF ATLANTA	BEACH VALLEY RD & JOHNSON RD		SPILLS
ATLANTA	S104884740	ATLANTA SEWER DEPT	BEACHER & S GORDON ST		SPILLS
ATLANTA	S104888748	CITY OF ATLANTA	E BEACHWOOD DR SE		SPILLS
ATLANTA	S104885546	CITY OF ATLANTA	E BEACHWOOD DR SE		SPILLS
ATLANTA	S104000877	ATLANTA SEWER DEPT	1225 E BEACHWOOD DR		SPILLS
ATLANTA	S104874013	ATLANTA SEWER DEPT.	BEAVER BROOK PARK		SPILLS
ATLANTA	S104885189	CITY OF ATLANTA	BECKER RD		SPILLS
ATLANTA	S104884725	ATLANTA SEWER DEPT	1346 BEECH VALLEY ROAD OFF JOHNSON RD NE		SPILLS
ATLANTA	S102601319	ATLANTA SEWER DEPT	1346 BEECH VALLEY ROAD OFF JOHNSON RD NE		SPILLS
ATLANTA	S104000786	ATLANTA SEWER DEPT	BEHIND & ACROSS FROM CALLERS PROPERTY		SPILLS
ATLANTA	S101527834	ATLANTA WATER/SEWER	BEHIND BENGIMAN EAST MAYS HIGH SCH		SPILLS
ATLANTA	S104874410	ATLANTA SEWER DEPT	826 BELL FAST		SPILLS
ATLANTA	S104885460	CITY OF ATLANTA	1377 BELLVIEW RD NE		SPILLS
ATLANTA	S104888970	CITY OF ATLANTA	1377 BELLVIEW RD NE		SPILLS
ATLANTA	S102918075	ATLANTA SEWER DEPT	BENGANEM MAYES DR INTERSECTION RD		SPILLS
ATLANTA	S107666831	JOHN WIELAND HOMES, INC.	BERKELEY LAKE S & DLOT 1A		SWF/LF
ATLANTA	S107666832	JOHN WIELAND HOMES, INC.	BERKELEY LAKE S & DLOT 2A		SWF/LF
ATLANTA	S104885020	CITY OF ATLANTA	2517 BESTUR RD		SPILLS
ATLANTA	S104884721	ATLANTA SEWER	BETWEEN 64 & 68 EDWIN PLACE OFF OF BA NW		SPILLS

FOCUS MAP 11 ORPHAN SUMMARY

City	EDR ID	Site Name	Site Address	Zip	Database(s)
ATLANTA	S104885192	CITY OF ATLANTA	BETWEEN DAWN VIEW LN & NAWENCH RD		SPILLS
ATLANTA	S104888719	CITY OF ATLANTA	120 BISBAYNE DR NW		SPILLS
ATLANTA	S104884977	CITY OF ATLANTA	2000 BLOCK OF CHESHIRE BLVD		SPILLS
ATLANTA	S104874430	SUSPECT: ATLANTA SEWER DEPT	3100 BLOCK OF ST		SPILLS
ATLANTA	S104874301	ATLANTA SEWER DEPT	BOEING CIR SW		SPILLS
ATLANTA	S102601325	ATLANTA SEWER DEPT	BOEN AVE & HARTRICK RD		SPILLS
ATLANTA	S104884741	ATLANTA SEWER DEPT	BOEN AVE & HARTRICK RD		SPILLS
ATLANTA	S104885078	CITY OF ATLANTA	3406 BOLTON RD SW		SPILLS
ATLANTA	S104885193	CITY OF ATLANTA	BOLTON RD & I 285 LIFTSTATION		SPILLS
ATLANTA	S104885196	CITY OF ATLANTA	BOLTON RD		SPILLS
ATLANTA	S104885195	CITY OF ATLANTA	BOLTON RD		SPILLS
ATLANTA	S104885194	CITY OF ATLANTA	BOLTON RD		SPILLS
ATLANTA	S102602511	CITY OF ATLANTA WATER & SEWER	1600 BOULDER PARK RD		SPILLS
ATLANTA	S102918565	ATLANTA SEWER DEPT	BOULEVARD RD		SPILLS
ATLANTA	S104885543	CITY OF ATLANTA	BOWEN CIR NW & CNX		SPILLS
ATLANTA	S104885197	CITY OF ATLANTA	BOWEN ST & CHATTAHOOCHEE RIVER NW		SPILLS
ATLANTA	S104888951	CITY OF ATLANTA	BOWEN CIR NW & CNX		SPILLS
ATLANTA	S103539621	ATLANTA SEWER DEPT.	1719 BREWO BLVD		SPILLS
ATLANTA	S104874006	ATLANTA SEWER DEPT.	282 BROADLAND DR		SPILLS
ATLANTA	S104885140	CITY OF ATLANTA	53 W BROKLANE DR		SPILLS
ATLANTA	S102602689	ATLANTA W & S	2132 BROOKVIEW RD		SPILLS
ATLANTA	S102329139	ATLANTA CITY SEWER	BUCKHEAD LOOP & N STRATFORD RD		SPILLS
ATLANTA	S104885199	CITY OF ATLANTA	BURNS STREET AT MERCER ST		SPILLS
ATLANTA	S104885200	CITY OF ATLANTA	BURNS STREET AT MERCER ST		SPILLS
ATLANTA	S104885158	CITY OF ATLANTA	743 BURNS ST SE		SPILLS
ATLANTA	S102602252	ATLANTA GAS LIGHT COMPANY	9334 CAMILLA ST SW		SPILLS
ATLANTA	S103539776	ATLANTA SEWER DEPT	CAMP CREEK		SPILLS
ATLANTA	S104884964	CITY OF ATLANTA	1829 CAMPLETON RD		SPILLS
ATLANTA	S104874323	ATLANTA SEWER	962 CAMPTON RD		SPILLS
ATLANTA	S101527950	ATLANTA SEWER AND WATER	CANOY RD		SPILLS
ATLANTA	S104885018	CITY OF ATLANTA	2500 CANTON ST NW		SPILLS
ATLANTA	1010000959	ATLANTA CITY OF-FULTON COUNTY REC AUTH	521 CAPITOL AVE SW	30315	FTTS
ATLANTA	S102272993	CITY OF ATLANTA	614 CAROL RUNWAY SW		SPILLS
ATLANTA	S107150835	ATLANTA - CASCADE ROAD LANDFILL	CASCADE RD		GA NON-HSI
ATLANTA	S102601484	ATLANTA SEWER DEPT	4563 CENTRAL POST RD		SPILLS
ATLANTA	S104884735	ATLANTA SEWER DEPT	4563 CENTRAL POST RD		SPILLS
ATLANTA	S104884990	CITY OF ATLANTA	215 CHARLES DR SW		SPILLS
ATLANTA	S107666837	JOHN WIELAND HOMES, INC.	CHATTAHOOCHEE RUN S & DLOT 86E		SWF/LF
ATLANTA	S107666834	JOHN WIELAND HOMES, INC.	CHATTAHOOCHEE RUN S & D LOT 172		SWF/LF
ATLANTA	S107666835	JOHN WIELAND HOMES, INC.	CHATTAHOOCHEE RUN S & DLOT 174C		SWF/LF
ATLANTA	S107666836	JOHN WIELAND HOMES, INC.	CHATTAHOOCHEE RUN S & DLOT 89E		SWF/LF
ATLANTA	S104884742	ATLANTA SEWER DEPT	CHATTAHOOCHEE AVE		SPILLS
ATLANTA	S102601247	ATLANTA SEWER DEPT	CHATTAHOOCHEE AVE		SPILLS
ATLANTA	S104001264	ATLANTA SEWER DEPT.	350 CHEMFIELD CT		SPILLS
ATLANTA	S102444343	ATLANTA WATER AND SEWEGE	CHESHIRE BRIDGE ROAD AT I 85TH & PIEDMONT		SPILLS
ATLANTA	S104885544	CITY OF ATLANTA	CHESHIRE BRIDGE & FAULKNER RD		SPILLS
ATLANTA	S104884728	ATLANTA SEWER DEPT	2165 CHESTERBRIDGE RD NW		SPILLS

FOCUS MAP 11 ORPHAN SUMMARY

City	EDR ID	Site Name	Site Address	Zip	Database(s)
ATLANTA	S104885203	CITY OF ATLANTA	CHESTERBRIDGE RD AT LENOX RD		SPILLS
ATLANTA	S104885483	CITY OF ATLANTA	2225 CHESTERBRIDGE RD		SPILLS
ATLANTA	S104888960	CITY OF ATLANTA	2225 CHESTERBRIDGE RD		SPILLS
ATLANTA	S102601698	ATLANTA SEWER DEPT	2165 CHESTERBRIDGE RD NW		SPILLS
ATLANTA	S102272984	CITY OF ATLANTA	2231 CLARICE DR		SPILLS
ATLANTA	S109822692	CITY OF ATLANTA WEST AREA-CS0	W CLEAR CREEK PROCTOR		NPDES
ATLANTA	S104885204	CITY OF ATLANTA	CLEAR CREEK POTW		SPILLS
ATLANTA	S104000806	ATLANTA SEWER DEPT	CLEAR CREEK CSO TREATMENT PLAN		SPILLS
ATLANTA	S104884914	CITY OF ATLANTA	11170 E CLUB LN NE		SPILLS
ATLANTA	S104885209	CITY OF ATLANTA	E CLUB LN & DAVIDSON AVE		SPILLS
ATLANTA	S101531178	ATLANTA BONDED WAREHOUSE	2500 COBB SATELLITE BLVD		SPILLS
ATLANTA	S102918732	CITY OF ATLANTA W&S	COLLIER & BELTON RD		SPILLS
ATLANTA	S103538568	ATLANTA SEWER DEPT	3691 COLLIER RD		SPILLS
ATLANTA	S102329030	ATLANTA CITY SEWER & WATER	2112 COLLIER DR		SPILLS
ATLANTA	S101705480	ATLANTA SEWER DEPT	COLONIAL HOME CIR NE		SPILLS
ATLANTA	S102272969	CITY OF ATLANTA	240 COLONIAL HOUSE DR NE		SPILLS
ATLANTA	S104884980	CITY OF ATLANTA	201 COLONIAL HOMES CIR		SPILLS
ATLANTA	S104885052	CITY OF ATLANTA	3000 CONTINENTAL CONLEY PKY		SPILLS
ATLANTA	2008890408	SOUTHWEST CORNER OF ATLANTA	SW CORNER OF ATLANTA		ERNS
ATLANTA	S102444327	ATLANTA METAL	NE CORNER OF BLVD & DECALB ST		SPILLS
ATLANTA	1012209874	FULTON INDUSTRIAL TANK ROLLOVER	CORNER OF BANKHEAD HWY & FULTON		CERCLIS
ATLANTA	S107665730	ATLANTA SAND & SUPPLY CO., CRAWFOR	CRAWFORD COUNTY		SWF/LF
ATLANTA	S104885205	CITY OF ATLANTA	CROMER ST		SPILLS
ATLANTA	S104885111	CITY OF ATLANTA	3850 CROSBY RD NE		SPILLS
ATLANTA	S104252624	ATLANTA SEWER DEPT	320 CUSHMAN CIR		SPILLS
ATLANTA	1011587847	ATLANTA CUSTER AVE CSO	CUSTER AVE	30315	ICIS
ATLANTA	S104885545	CITY OF ATLANTA	CUSTER AVE & BENTON RD		SPILLS
ATLANTA	S104885207	CITY OF ATLANTA	CUSTER AVE & BENTON RD		SPILLS
ATLANTA	S104885208	CITY OF ATLANTA	DARRAH CT SW		SPILLS
ATLANTA	S102918227	ATLANTA SEWER DEPT	2900 DARRIA CIR		SPILLS
ATLANTA	S102601227	ATLANTA SEWER DEPT	3241 DELMORE LN		SPILLS
ATLANTA	S104874063	ATLANTA SEWER DEPT.	DELOW		SPILLS
ATLANTA	S102328703	ATLANTA CITY WATER & SEWER	DEMOREST AVE NE		SPILLS
ATLANTA	S103539810	ATLANTA SEWER DEPT	33 DEMOREST ST		SPILLS
ATLANTA	S101644766	ATLANTA SEWER	28912 DIANE DR		SPILLS
ATLANTA	S104548762	ATLANTA SEWER DEPT	DIXIE STREET AT MEMORIAL DR		SPILLS
ATLANTA	S104548482	ATLANTA SEWER DEPT	DOLES ST & BIGSBY AVE		SPILLS
ATLANTA	S102230610	ATLANTA W&S	DOLLAR MILL RD		SPILLS
ATLANTA	S101897905	ATLANTA SEWER DEPT	536 DOLLY MILL		SPILLS
ATLANTA	S104885141	CITY OF ATLANTA	536 DOLLY MILL RD		SPILLS
ATLANTA	S102601344	ATLANTA SEWER DEPT	DONALDSON DRIVE PERIMETER OF B PARK		SPILLS
ATLANTA	S104884743	ATLANTA SEWER DEPT	DONALDSON DR		SPILLS
ATLANTA	S104874027	ATLANTA SEWER DEPT.	DONZI LN & CUSTER AVE		SPILLS
ATLANTA	S104884933	CITY OF ATLANTA	1387 WEST DR SW		SPILLS
ATLANTA	S104885538	CITY OF ATLANTA	955 DREWERY ST		SPILLS
ATLANTA	S104888831	CITY OF ATLANTA	939 DREWERY ST		SPILLS
ATLANTA	S104885536	CITY OF ATLANTA	939 DREWERY ST		SPILLS

FOCUS MAP 11 ORPHAN SUMMARY

City	EDR ID	Site Name	Site Address	Zip	Database(s)
ATLANTA	S104888833	CITY OF ATLANTA	955 DREWERY ST		SPILLS
ATLANTA	S107666839	JOHN WIELAND HOMES, INC.	EDGEWATER S & D 385 SILVERTHORNE POINT LOT		SWF/LF
ATLANTA	S107666840	JOHN WIELAND HOMES, INC.	EDGEWATER S & D 450 SILVERTHORNE POINT LOT		SWF/LF
ATLANTA	S104884762	ATLANTA W&S	ENGLEWOOD AVE		SPILLS
ATLANTA	S103538998	CITY OF ATLANTA W&S	ERWIN ST		SPILLS
ATLANTA	S102273026	CITY OF ATLANTA	E ESSEX RD		SPILLS
ATLANTA	S102601067	ATLANTA SEWER DEPT	FAIRBURN & DOLLY MILL ROADS OFF BOULDER PKY		SPILLS
ATLANTA	S104884744	ATLANTA SEWER DEPT	FAIRBURN & DOLLY MILL ROADS		SPILLS
ATLANTA	S104548167	ATLANTA SEWER DEPT.	FAIRMONT ST		SPILLS
ATLANTA	S104885547	CITY OF ATLANTA	FAIRMONT AVE & GLENDON ST		SPILLS
ATLANTA	S104874399	ATLANTA SEWER DEPT	FAIRMONT AVE AT CULPEPPER ST		SPILLS
ATLANTA	S104888781	CITY OF ATLANTA	FAIRMONT AVE & GLENDON ST		SPILLS
ATLANTA	S102602104	CITY OF ATLANTA PUBLIC WORKS DEPT	2203 FALKNER RD		SPILLS
ATLANTA	S104000783	ATLANTA SEWER DEPT	480 FAR RD NE		SPILLS
ATLANTA	S102601251	ATLANTA SEWER DEPT	FENSTON ST & CUSTARD AVENUE BEHIDE BENTINE		SPILLS
ATLANTA	S104884745	ATLANTA SEWER DEPT	FENSTON ST & CUSTARD AVE		SPILLS
ATLANTA	S104885496	CITY OF ATLANTA	2575 FOREST HILL DR		SPILLS
ATLANTA	S104548158	ATLANTA SEWER DEPT.	3715 FOREST PARK RD		SPILLS
ATLANTA	1010492867	ATLANTA YOUTH ACADEMY	2120 FOREST PARK RD	30315	FINDS
ATLANTA	1010563091	ATLANTA YOUTH ACADEMY	2120 FOREST PARK RD	30315	RCRA-NonGen
ATLANTA	S104000817	ATLANTA WATER AND SEWER	2545 FORREST HILLS DR SW	30315	SPILLS
ATLANTA	S104874319	ATLANTA SEWER DEPT	2808 FOUNTAIN BLEU		SPILLS
ATLANTA	S104885083	CITY OF ATLANTA	3474 FOXBORO RD		SPILLS
ATLANTA	S104885548	CITY OF ATLANTA	FULTON IND BLVD & SERVICE DR		SPILLS
ATLANTA	S102273001	CITY OF ATLANTA	FULTON IND BLVD & CHARLIE BROWN		SPILLS
ATLANTA	S102272743	CITY OF ATLANTA	SOUTH FULTON		SPILLS
ATLANTA	S104873983	ATLANTA SEWER DEPT.	FULTON INDUSTRIAL BLVD & COMMERCE CIR		SPILLS
ATLANTA	S104888934	CITY OF ATLANTA	FULTON IND BLVD & SERVICE DR		SPILLS
ATLANTA	S104888778	CITY OF ATLANTA	NE GA 400		SPILLS
ATLANTA	S104885549	CITY OF ATLANTA	NE GA 400		SPILLS
ATLANTA	S104888779	CITY OF ATLANTA	S GA 400 & 2 MILE FROM LENOX RD		SPILLS
ATLANTA	S104885550	CITY OF ATLANTA	S GA 400 & 2 MILE FROM LENOX RD		SPILLS
ATLANTA	S102272985	CITY OF ATLANTA	3292 GLEN VALLEY RD		SPILLS
ATLANTA	S107666324	GOODWILL INDUSTRIES OF ATLANTA-GLEN	GLENWOOD AVE		SWF/LF
ATLANTA	S104252611	ATLANTA SEWER DEPT	1338 GOLF ST		SPILLS
ATLANTA	S104548549	ATLANTA SEWER DEPT.	S GORDON & W MEADE AVE		SPILLS
ATLANTA	S104885071	CITY OF ATLANTA	3298 GRANITE VALLEY		SPILLS
ATLANTA	1011461595	SOUTHEAST ATLANTA CHARTER MIDDLE SCHOOL	688 GRANT ST SE	30315	FINDS
ATLANTA	S102601346	ATLANTA SEWER DEPT	3298 GREAT VALLEY RD SW		SPILLS
ATLANTA	S104884733	ATLANTA SEWER DEPT	3298 GREAT VALLEY RD SW		SPILLS
ATLANTA	S104888732	CITY OF ATLANTA	HABERSHAL DR		SPILLS
ATLANTA	S104884983	CITY OF ATLANTA	2076 HAIRVIEW RD SW		SPILLS
ATLANTA	S104888973	CITY OF ATLANTA	447 HALSEY AVE NW		SPILLS
ATLANTA	S104885520	CITY OF ATLANTA	447 HALSEY AVE NW		SPILLS
ATLANTA	S104252686	ATLANTA SEWER DEPT.	2789 HAMMERSHAM RD NE		SPILLS
ATLANTA	S104885213	CITY OF ATLANTA	HARPER STREET NW AT UNDERWOOD PARK		SPILLS
ATLANTA	2008442603	HARTSFIELD JACKSON ATLANTA	HARTSFIELD JACKSON ATLANTA		HMIRS

FOCUS MAP 11 ORPHAN SUMMARY

City	EDR ID	Site Name	Site Address	Zip	Database(s)
ATLANTA	S108310371	CITY FUEL FARM AREA	HARTSFIELD JACKSON ATLANTA INT		GA NON-HSI
ATLANTA	S108951302	NORTH CARGO AREA	HARTSFIELD JACKSON ATLANTA INT		GA NON-HSI
ATLANTA	S102602177	ATLANTA CITY SEWER DEPARTMENT	1768 HELENE DR NW		SPILLS
ATLANTA	S107668158	DISTRIBUTION SERVICES OF ATLANTA	41 HENRY FORD II AVE		GA NON-HSI
ATLANTA	S104885214	CITY OF ATLANTA	HERRINGTON PL		SPILLS
ATLANTA	S104885551	CITY OF ATLANTA	HERRINGTON PL		SPILLS
ATLANTA	S104885478	CITY OF ATLANTA	2094 HIGH VIEW RD		SPILLS
ATLANTA	S104884732	ATLANTA SEWER DEPT	2906 N HILL DR NE		SPILLS
ATLANTA	S104001641	ATLANTA SEWER DEPT	2906 N HILL DR NE		SPILLS
ATLANTA	S104885046	CITY OF ATLANTA	2906 N HILL DR NE		SPILLS
ATLANTA	S104885498	CITY OF ATLANTA	2906 N HILL DR NE		SPILLS
ATLANTA	S104885526	CITY OF ATLANTA	541 HOLLEY DALE CT		SPILLS
ATLANTA	S104885215	CITY OF ATLANTA	HOLLYWOOD & BROCK AVE		SPILLS
ATLANTA	S109942086	DEKALB CO-ADVANTRA INC. BIOMEDICAL	5367 W HOSPITAL AVE		SWF/LF
ATLANTA	S102272990	CITY OF ATLANTA	2 HOUSES NORTH OF COLOGNE DR		SPILLS
ATLANTA	S102601099	ATLANTA SEWER DEPT	S HOWARD ST OF GLENWOOD COVE SE & AVENUE		SPILLS
ATLANTA	S104884748	ATLANTA SEWER DEPT	S HOWARD ST		SPILLS
ATLANTA	S104874280	ATLANTA SEWER DEPT	HOWELL MILL RD		SPILLS
ATLANTA	S104884704	ATLANTA	HOWELL MILL & COLIER		SPILLS
ATLANTA	S104885216	CITY OF ATLANTA	HOWELL RD NW		SPILLS
ATLANTA	S104885518	CITY OF ATLANTA	400 GA HWY		SPILLS
ATLANTA	S104885122	CITY OF ATLANTA	400 GA HWY		SPILLS
ATLANTA	S104874113	ATLANTA SEWER DEPT.	HYDE MANOR DR		SPILLS
ATLANTA	S104885552	CITY OF ATLANTA	HYDE PARK CT		SPILLS
ATLANTA	S104885230	CITY OF ATLANTA	HYDE PARK CT		SPILLS
ATLANTA	1010004773	GREATER ATLANTA CHRISTIAN SCHOOL	1575 INDIAN TRAIL RD		FTTS
ATLANTA	S101526777	ATLANTA CHEMICAL CORP.	3400 INDUSTRIAL BOULEVARD OFF BANKH HWY		SPILLS
ATLANTA	S104885508	CITY OF ATLANTA	360 INGLE WOOD AVE		SPILLS
ATLANTA	S104885091	CITY OF ATLANTA	360 INGLE WOOD AVE		SPILLS
ATLANTA	S104888757	CITY OF ATLANTA	360 INGLEWOOD DR		SPILLS
ATLANTA	S104885221	CITY OF ATLANTA	INTERNATIONAL VILLAGE APTS AT DR		SPILLS
ATLANTA	S109822590	ATLANTA EAST AREA-CSO	INTRENCHMENT CUSTER MCDANIEL		NPDES
ATLANTA	S104874459	ATLANTA SEWER DEPT	ISV AT CLEVELAND AVE		SPILLS
ATLANTA	S104885113	CITY OF ATLANTA	3884 IVEY RD		SPILLS
ATLANTA	S109495520	ATLANTA OVERLOOK AND HOUSTON SQUARE	180 JACKSON SAINT JOHN WESLEY DOBB AVE		BROWNFIELDS
ATLANTA	S102918625	ATLANTA SEWER DEPT	JAMES A WHITE PARK		SPILLS
ATLANTA	A100331010	CLARK ATLANTA UNIVERSITY	223 JAMES P BRAWLEY DR		AST
ATLANTA	S104874460	ATLANTA SEWER DEPT	JAMES JACKSON		SPILLS
ATLANTA	S101644447	ATLANTA CITY SEWER	JAMES JACKSON PKWY BETWEEN DR NW & ANN PAY		SPILLS
ATLANTA	S104885223	CITY OF ATLANTA	JAMES JACKSON PRKWAY AT NORTHWE DR		SPILLS
ATLANTA	S104884763	ATLANTA W&S	JAMES JACKSON PARKWAY AT BUTLE RD		SPILLS
ATLANTA	S102328701	ATLANTA CITY WATER & SEWAGE	JOHN A WHITE CITY PARK		SPILLS
ATLANTA	S104885224	CITY OF ATLANTA	JOHSON RD		SPILLS
ATLANTA	1011532370	ATLANTA SOUTH RIVER WPCP	2640 JONESBORO RD SE	30315	ICIS
ATLANTA	S104885028	CITY OF ATLANTA	262 JOYLAND PL SW	30315	SPILLS
ATLANTA	S104885069	CITY OF ATLANTA	3258 KALOMARISK ST SE		SPILLS
ATLANTA	S104885505	CITY OF ATLANTA	3258 KALOMARISK ST SE		SPILLS

FOCUS MAP 11 ORPHAN SUMMARY

City	EDR ID	Site Name	Site Address	Zip	Database(s)
ATLANTA	S102272736	CITY OF ATLANTA	4115 KANOLA SW		SPILLS
ATLANTA	S103538386	ATLANTA SEWER DEPARTMENT	300 KATE ST NW		SPILLS
ATLANTA	S104884938	CITY OF ATLANTA	1434 KENNELWORTH SW		SPILLS
ATLANTA	S102230538	ATLANTA SEWER DEPT	1434 KENWORTH DR		SPILLS
ATLANTA	S102601466	CITY OF ATLANTA P.W.	KNOX ST		SPILLS
ATLANTA	S104885254	CITY OF ATLANTA P.W.	KNOX ST		SPILLS
ATLANTA	S102329120	ATLANTA CITY SEWER	732 KNOX ST		SPILLS
ATLANTA	1009218876	VIRGINIA CAROLINA CHEMICAL (VCC)-ATLANTA	1631 LAFRANCE ST		CERCLIS
ATLANTA	S104874034	ATLANTA SEWER DEPT.	LAKEWOOD AVE AND MACON DR		SPILLS
ATLANTA	S104885225	CITY OF ATLANTA	25 LANDRUM APTS BLDG		SPILLS
ATLANTA	S104885165	CITY OF ATLANTA	820 LARS MAR DR		SPILLS
ATLANTA	S104252689	ATLANTA SEWER DEPT	LAVENDER DR		SPILLS
ATLANTA	S103539793	ATLANTA SEWER DEPT	2375 LEELAY LN		SPILLS
ATLANTA	S104885227	CITY OF ATLANTA	LEENA ST & ALLEY STREET - AT WASHINGTON PARK		SPILLS
ATLANTA	S103539188	ATLANTA SEWER DEPT	2375 LEIA LN		SPILLS
ATLANTA	S104885489	CITY OF ATLANTA	2413 LELIA LN		SPILLS
ATLANTA	S104888918	CITY OF ATLANTA	2413 LELIA LN		SPILLS
ATLANTA	S104885459	CITY OF ATLANTA	1325 LENNOX CIR		SPILLS
ATLANTA	S104001297	ATLANTA SEWER DEPT	3200 LENNOX RD		SPILLS
ATLANTA	S104888975	CITY OF ATLANTA	1325 LENNOX CIR		SPILLS
ATLANTA	S101531020	ATLANTA WATER & SEWAGE	LENOX RD		SPILLS
ATLANTA	S104885228	CITY OF ATLANTA	LENOX RD AT LENOX RD		SPILLS
ATLANTA	S104548309	ATLANTA SEWER DEPT	2791 LENOX RDNE		SPILLS
ATLANTA	S104888929	CITY OF ATLANTA	900 LEWIS ST		SPILLS
ATLANTA	S104885006	CITY OF ATLANTA	2372 LILAC LN SE		SPILLS
ATLANTA	S107667290	LEON BENTON INERT LANDFILL	3911 LINCOLN JONES RD		SWF/LF
ATLANTA	S108896381	CITY OF ATLANTA	405 LINDBERG AVE		SPILLS
ATLANTA	S104885229	CITY OF ATLANTA	LINGBURGH & ADINA DR		SPILLS
ATLANTA	S102918417	ATLANTA SEWER DEPT	633 LOCHMONT CIR		SPILLS
ATLANTA	S107666092	D.C. WOODLEY AND ASSOC., INC. INERT	2748 LOGAN CIR		SWF/LF
ATLANTA	S107666782	JOHN WIELAND HOMES INERT LANDFILL	LOT 28A REGENCY PARK S & D 340 REGENCY CREST CT		SWF/LF
ATLANTA	S104885166	CITY OF ATLANTA	823 LULWATER RD		SPILLS
ATLANTA	S104885115	CITY OF ATLANTA	3884 LXU RD NE		SPILLS
ATLANTA	S104885155	CITY OF ATLANTA	703 MAC WILLIAMS AVE		SPILLS
ATLANTA	S104874148	ATLANTA SEWER DEPT.	150 MARIETTA BLVD		SPILLS
ATLANTA	S104885058	CITY OF ATLANTA	3112 MARN RD		SPILLS
ATLANTA	S104001069	ATLANTA SEWER DEPT.	3760 MARTIN LUTHER KING DR AT BOLTO RD		SPILLS
ATLANTA	S101530843	CITY OF ATLANTA SEWER	MARTIN LUTHER KING TALKURST		SPILLS
ATLANTA	S104550851	RENTRITE PROPERTY	4220 MARTIN LUTHER KING JR DR		SHWS
ATLANTA	S101531127	CITY OF ATLANTA SEWER DEPT	MASTERSON DR & PTREE		SPILLS
ATLANTA	S103539720	ATLANTA SEWER DEPT	732 MAX DR SE		SPILLS
ATLANTA	S104252801	ATLANTA SEWER DEPT.	1400 MCCOY RD SE		SPILLS
ATLANTA	S109505658	FLOYD MC DANIEL'S CLEANERS	842 MCDANIEL ST SW	30310	DRYCLEANERS
ATLANTA	1010683877	FEDERAL BUREAU OF PRISONS ATLANTA	601 MCDONOUGH BLVD SE	30315	FINDS
ATLANTA	S103538725	UST ATLANTA	MCDONOUGH BLVD		SPILLS
ATLANTA	S104874041	ATLANTA SEWER DEPT.	MCWILLIAMS RD SE		SPILLS
ATLANTA	S107666281	GABLES RESIDENTIAL	2605 MEADOW CHURCH RD		SWF/LF

FOCUS MAP 11 ORPHAN SUMMARY

City	EDR ID	Site Name	Site Address	Zip	Database(s)
ATLANTA	S104874173	ATLANTA SEWER DEPT	W MEATH AT STOKES AVE		SPILLS
ATLANTA	S104874074	ATLANTA TRAILER CITY	1780 METROPOLITAN BLVD		SPILLS
ATLANTA	S103539723	ATLANTA SEWER DEPT	1780 METROPOLITAN PARK		SPILLS
ATLANTA	S101531128	CITY OF ATLANTA SEWER DEPT	1164 MILANDER DR		SPILLS
ATLANTA	S102918470	ATLANTA SEWER DEPT	MILLERS DR & FORT MACPHERSON		SPILLS
ATLANTA	S109604782	MECCA OFFICE	260 MILTON AVE SE	30315	GA NON-HSI
ATLANTA	A100330938	ROUSE SWEEP SERVICE (CLOSED)	266 MILTON AVE SE	30315	AST
ATLANTA	S108896498	CITY OF ATLANTA POTW	1476 MONROE DR		SPILLS
ATLANTA	S107780974	CORRIDOR BELTLINE PROPERTY	MONROE DRIVE 10TH ST		INST CONTROL, BROWNFIELDS
ATLANTA	S108896294	ATLANTA FLEET MAINTENANCE	MORELAND AVE		SPILLS
ATLANTA	S109571866	APAC/GA - DONZI LN PH 5A (L)	ES MORELAND AVE		SWF/LF
ATLANTA	S109571867	APAC/GA - DONZI LN PH 5B (L)	ES MORELAND AVE		SWF/LF
ATLANTA	S104884995	CITY OF ATLANTA	2236 MOTROL AVE		SPILLS
ATLANTA	S104885064	CITY OF ATLANTA	3233 MOUNT GILLEAD RD		SPILLS
ATLANTA	S103539703	ATLANTA SEWER DEPT	2167 MOUNT PERERREN		SPILLS
ATLANTA	S104874149	ATLANTA SEWER DEPT.	3233 MOUNT GILGAD RD		SPILLS
ATLANTA	S102601345	ATLANTA SEWER DEPT	622 MURRY AVE		SPILLS
ATLANTA	S104884736	ATLANTA SEWER DEPT	622 MURRY AVE		SPILLS
ATLANTA	S104874194	ATLANTA SEWER DEPT	1036 NATHAN DR		SPILLS
ATLANTA	S102602165	ATLANTA CITY SEWER	1260 NEW TOWN CIR SE	30315	SPILLS
ATLANTA	S104885232	CITY OF ATLANTA	NEW ST NE		SPILLS
ATLANTA	S104884921	CITY OF ATLANTA	1200 NEW TOWN CIR SE	30315	SPILLS
ATLANTA	S107667896	THE WESTVIEW CEMETERY,INC. N.LAKE P	NLAKE PALMYRA		SWF/LF
ATLANTA	S104252803	ATLANTA SEWER DEPT.	NORFLEET RD		SPILLS
ATLANTA	S104885553	CITY OF ATLANTA	NORTHSIDE DR & PEACHTREE CREEK		SPILLS
ATLANTA	S103538464	CITY OF ATLANTA W&S	NORTHSIDE DR		SPILLS
ATLANTA	S104888954	CITY OF ATLANTA	NORTHSIDE DR & PEACHTREE CREEK		SPILLS
ATLANTA	S103538468	CITY OF ATLANTA W&S	NORTHSIDE DR		SPILLS
ATLANTA	1011087759	ATLANTA GAS LIGHT CO	964 OAK ST SW	30310	DOT OPS
ATLANTA	S104001298	ATLANTA SEWER DEPT	244 OAK CLIFF RD		SPILLS
ATLANTA	S104548166	ATLANTA SEWER DEPT.	3191 OAK CLIFF DR		SPILLS
ATLANTA	S107666093	D.C. WOODLEY AND ASSOC., INC. INERT	OAKHILL PL		SWF/LF
ATLANTA	S104884746	ATLANTA SEWER DEPT	N OF CUSTARD		SPILLS
ATLANTA	S102601256	ATLANTA SEWER DEPT	N OF CUSTARD WEST OF WOODLAND		SPILLS
ATLANTA	S107666186	EDWARD BAKER-BROWNS MILL ROAD INE	OFF BROWNS MILL RD		SWF/LF
ATLANTA	S107667875	T&L ENTERPRISES INERT LANDFILL	RD OFF & SR9		SWF/LF
ATLANTA	S104885235	CITY OF ATLANTA	OLD VALLEY RD & WRIGHT AVE		SPILLS
ATLANTA	S101897926	CITY OF ATLANTA SEWER DEPT.	400 OLD IRVING RD		SPILLS
ATLANTA	S102230578	ATLANTA WATER AND SEWAGE	OLD IVY RD		SPILLS
ATLANTA	S104874151	ATLANTA SEWER DEPT.	OLD ROCKDALE ST		SPILLS
ATLANTA	S103539781	ATLANTA SEWER DEPT	N ON		SPILLS
ATLANTA	S104885236	CITY OF ATLANTA	ORME PARK BROOKRIDGE DR & AMSTERDAM AVE		SPILLS
ATLANTA	S101530830	CITY OF ATLANTA WATER & SEWER	OVIDA CIR SW		SPILLS
ATLANTA	S103539719	ATLANTA SEWER DEPT	3310 PACER VALLEY RD		SPILLS
ATLANTA	S104252687	ATLANTA SEWER DEPT.	E PACES AT LENOX RD		SPILLS
ATLANTA	S102328737	ATLANTA WATER & SEWER	131 PAHLIA AVE		SPILLS
ATLANTA	S103538914	ATLANTA SEWER DEPT	4659 PALL PINE DR		SPILLS

FOCUS MAP 11 ORPHAN SUMMARY

City	EDR ID	Site Name	Site Address	Zip	Database(s)
ATLANTA	S104888922	CITY OF ATLANTA	962 PANTHER RD NE		SPILLS
ATLANTA	S104885539	CITY OF ATLANTA	962 PANTHER RD NE		SPILLS
ATLANTA	S104548159	ATLANTA SEWER DEPT.	614 PARAZON WAY		SPILLS
ATLANTA	S102601097	ATLANTA SEWER DEPT	3132 PARIS AVE NW		SPILLS
ATLANTA	S102230710	ATLANTA SEWER DEPT	PARKSIDE DRIVE PARK		SPILLS
ATLANTA	S102230524	ATLANTA SEWER DEPT	2181 PEA RD SW		SPILLS
ATLANTA	S104548749	ATLANTA SEWER DEPT	2955 PEACHTREE RD		SPILLS
ATLANTA	S104888966	CITY OF ATLANTA	1167 PEACHTREE BATTLE AVENUE GOLF CRSE		SPILLS
ATLANTA	S104885554	CITY OF ATLANTA	PEACHTREE CREEK		SPILLS
ATLANTA	S104885453	CITY OF ATLANTA	1167 PEACHTREE BATTLE AVENUE GOLF CRSE		SPILLS
ATLANTA	S104885516	CITY OF ATLANTA	3950 PEACHTREE DUNWOODY NW		SPILLS
ATLANTA	S104888957	CITY OF ATLANTA	3950 PEACHTREE DUNWOODY NW		SPILLS
ATLANTA	S104884729	ATLANTA SEWER DEPT	2771 PEE RD		SPILLS
ATLANTA	S102601193	ATLANTA SEWER DEPT	2771 PEE RD		SPILLS
ATLANTA	S104874428	ATLANTA SEWER DEPT	3185 PENTER TRIAL SW		SPILLS
ATLANTA	S104885237	CITY OF ATLANTA	PERKISON PARK		SPILLS
ATLANTA	S107667275	LAND SERVICES INC. INERT LANDFILL	PERRY BLVD		SWF/LF
ATLANTA	S104885238	CITY OF ATLANTA	PEYTON & JACKSON PKY		SPILLS
ATLANTA	S108895498	BROCK CONSTRUCTION COMPANY INERT LA	PHASE II SUBDIVISION		SWF/LF
ATLANTA	S108895496	BROCK CONSTRUCTION COMPANY INERT LA	PHASE II SUBDIVISION		SWF/LF
ATLANTA	S108895501	BROCK CONSTRUCTION COMPANY INERT LA	PHASE II SUBDIVISION		SWF/LF
ATLANTA	S108895506	BROCK CONSTRUCTION COMPANY INERT LA	PHASE II SUBDIVISION		SWF/LF
ATLANTA	S108895497	BROCK CONSTRUCTION COMPANY INERT LA	PHASE II SUBDIVISION		SWF/LF
ATLANTA	S108895505	BROCK CONSTRUCTION COMPANY INERT LA	PHASE II SUBDIVISION		SWF/LF
ATLANTA	S107665846	BROCK CONSTRUCTION COMPANY INERT LA	PHASE II SUBDIVISION		SWF/LF
ATLANTA	S108895499	BROCK CONSTRUCTION COMPANY INERT LA	PHASE II SUBDIVISION		SWF/LF
ATLANTA	S108895503	BROCK CONSTRUCTION COMPANY INERT LA	PHASE II SUBDIVISION		SWF/LF
ATLANTA	S109495544	PIEDMONT BELTLINE STREET	PIEDMONT RD		BROWNFIELDS
ATLANTA	S102918098	ATLANTA SEWER DEPT	PIEDMONT & MONROE INTERSECTION		SPILLS
ATLANTA	S103539337	ATLANTA SEWER DEPT.	2642 PIEDMONT AVE		SPILLS
ATLANTA	S103538420	ATLANTA SEWER DEPT	3898 W PIER LN		SPILLS
ATLANTA	S102329159	ATLANTA SEWER DEPT	PIPE YARD AT INGLEWOOD & HILL ST		SPILLS
ATLANTA	S101528248	ATLANTA PUBLIC WORKS	1491 WEST PKY		SPILLS
ATLANTA	S101528492	ATLANTA WATER AND SEWAGE	1508 W PKY NW		SPILLS
ATLANTA	S102444394	CITY OF ATLANTA SEWER DEPT	876 PLAINSVILLE RD SE		SPILLS
ATLANTA	1010000960	ATLANTA CITY SCHOOL DIST.	210 PRYOR ST		FTTS
ATLANTA	S104885240	CITY OF ATLANTA	PRYOR RD & SHAW ST	30315	SPILLS
ATLANTA	S109505702	H D CLEANERS	1519 PRYOR RD SW	30315	DRYCLEANERS
ATLANTA	A100331053	GORDON'S TRAVEL CENTER	1192 PRYOR ST	30315	AST
ATLANTA	S107668166	JOYLAND	1463 S PRYOR RD SW		GA NON-HSI
ATLANTA	S109508915	ATLANTA / RALPH D ABER BLDV -- OFCB	713 RALPH D ABERNATHY	30310	TIER 2
ATLANTA	S104885241	CITY OF ATLANTA	RED WINE RD		SPILLS
ATLANTA	S102273008	CITY OF ATLANTA	2574 RED VALLEY LN		SPILLS
ATLANTA	S104001075	ATLANTA SEWER DEPT	1217 RED FERN		SPILLS
ATLANTA	S103539285	ATLANTA SEWER DEPT	1012 REGENCY ST SW		SPILLS
ATLANTA	S104884908	CITY OF ATLANTA	1012 REGENCY ST SW		SPILLS
ATLANTA	S108895633	JOHN WIELAND HOMES, INC. INERT LAND	REGENCY PARK S & D LOT 5 DR		SWF/LF

FOCUS MAP 11 ORPHAN SUMMARY

City	EDR ID	Site Name	Site Address	Zip	Database(s)
ATLANTA	S108895635	JOHN WIELAND HOMES, INC. INERT LAND	REGENCY PARK S & D LOT 16 DR		SWF/LF
ATLANTA	S107667086	JOHN WIELAND HOMES, INC. INERT LAND	REGENCY PARK S & D LOT 5 DR		SWF/LF
ATLANTA	S108895632	JOHN WIELAND HOMES, INC. INERT LAND	REGENCY PARK S & D LOT 31A CT		SWF/LF
ATLANTA	S108895629	JOHN WIELAND HOMES, INC. INERT LAND	REGENCY PARK S & D LOT 13A DR		SWF/LF
ATLANTA	S108895630	JOHN WIELAND HOMES, INC. INERT LAND	REGENCY PARK S & D LOT 33		SWF/LF
ATLANTA	S108895631	JOHN WIELAND HOMES, INC. INERT LAND	REGENCY PARK S & D LOT 24A CT		SWF/LF
ATLANTA	S104884909	CITY OF ATLANTA	1012 REGENT ST SW	30310	SPILLS
ATLANTA	S102272967	CITY OF ATLANTA	1012 REGION ST		SPILLS
ATLANTA	S101644454	ATLANTA CITY SEWER	1012 REGIS ST SW		SPILLS
ATLANTA	S102272977	CITY OF ATLANTA	RICE RD		SPILLS
ATLANTA	S104885043	CITY OF ATLANTA	2900 RICE ST NW		SPILLS
ATLANTA	S104874445	ATLANTA SEWER DEPT	RICE ST		SPILLS
ATLANTA	S102918742	CITY OF ATLANTA W&S	RICKENBACKER ROAD AT RICKENBAC WAY		SPILLS
ATLANTA	S102272987	CITY OF ATLANTA	1941 RIDGE AVE SW		SPILLS
ATLANTA	S104884757	ATLANTA W&S	3482 ROCK HAVEN DR NE		SPILLS
ATLANTA	S101530839	CITY OF ATLANTA SEWAGE	3466 ROCK HAVEN CIRCLE OFF ROXBORO RD		SPILLS
ATLANTA	S104885084	CITY OF ATLANTA	3474 ROCKS BORO RD		SPILLS
ATLANTA	S103538699	CITY OF ATLANTA W&S	ROCKY FORD AT W TERRACE LN		SPILLS
ATLANTA	S104888852	CITY OF ATLANTA	900 ROISE ST		SPILLS
ATLANTA	S104252616	ATLANTA SEWER DEPT	ROSS ST & METROPOLITAN PKY		SPILLS
ATLANTA	S104252684	ATLANTA SEWER DEPT	ROSWELL RD & LANDO LAKE RD		SPILLS
ATLANTA	S104001245	ATLANTA SEWER DEPT.	ROXBORO RD & KINGSMART HALL APT		SPILLS
ATLANTA	S103539805	ATLANTA SEWER DEPT	ROXBORO RD		SPILLS
ATLANTA	S104885243	CITY OF ATLANTA	SEWAGE OUTFALL		SPILLS
ATLANTA	S104252812	ATLANTA SEWER DEPT	118 SHADY DALE AVE SE		SPILLS
ATLANTA	S102444377	ATLANTA GAS AND ELECTRIC	3317 SHAMBLEE TUCKER RD		SPILLS
ATLANTA	S102444330	CITY OF ATLANTA W&S	35385 SHAMROCK WAY		SPILLS
ATLANTA	S104885085	CITY OF ATLANTA	3520 SHARRON BROOK WAY		SPILLS
ATLANTA	S102601627	ATLANTA SEWER DEPT	SHAWL & PRYOR ROAD PERRY HOMES		SPILLS
ATLANTA	S104885244	CITY OF ATLANTA	SIDE INDUSTRIAL PARK		SPILLS
ATLANTA	S101897974	CITY OF ATLANTA	2275 SILTSON RD NW		SPILLS
ATLANTA	S107666359	HARTSFIELD ATLANTA INTERNATIONAL AI	SITE NO1		SWF/LF
ATLANTA	S104885168	CITY OF ATLANTA	878 SLOW CIR SE		SPILLS
ATLANTA	S104874043	ATLANTA SEWER DEPT.	SOUTHSIDE INDUSTRIAL PKWY AND CT		SPILLS
ATLANTA	S104885245	CITY OF ATLANTA	SOUTHSIDE INDUSTRIAL PARK		SPILLS
ATLANTA	S104885555	CITY OF ATLANTA	SPRING ST & PEACHTREE ST		SPILLS
ATLANTA	S104888758	CITY OF ATLANTA	SPRING ST & PEACHTREE ST		SPILLS
ATLANTA	S102272970	CITY OF ATLANTA	SPRINGDALE RD		SPILLS
ATLANTA	S104884734	ATLANTA SEWER DEPT	3604 N STARLIGHT RD NE		SPILLS
ATLANTA	S102601103	ATLANTA SEWER DEPT	3604 N STARLIGHT RD NE		SPILLS
ATLANTA	1004687569		5779 STATE BRIDGE RD		RCRA-NonGen, FINDS
ATLANTA	S107749819	ATLANTA JR COLLEGE	1630 STEWART AVE	30310	AIRS
ATLANTA	S102602178	ATLANTA CITY SEWER	1913 STEWART AVE		SPILLS
ATLANTA	S102602180	ATLANTA CITY SEWER	2100 STEWART AVE		SPILLS
ATLANTA	1009631162	ATLANTA GAS LIGHT CO	2370 STEWART AVE SW	30315	DOT OPS
ATLANTA	S102602368	ATLANTA CITY SEWER	3973 STOVAL TRCE		SPILLS
ATLANTA	S102602688	CITY OF ATLANTA WATER AND SEWAGE	3612 N STRADFORD RD		SPILLS

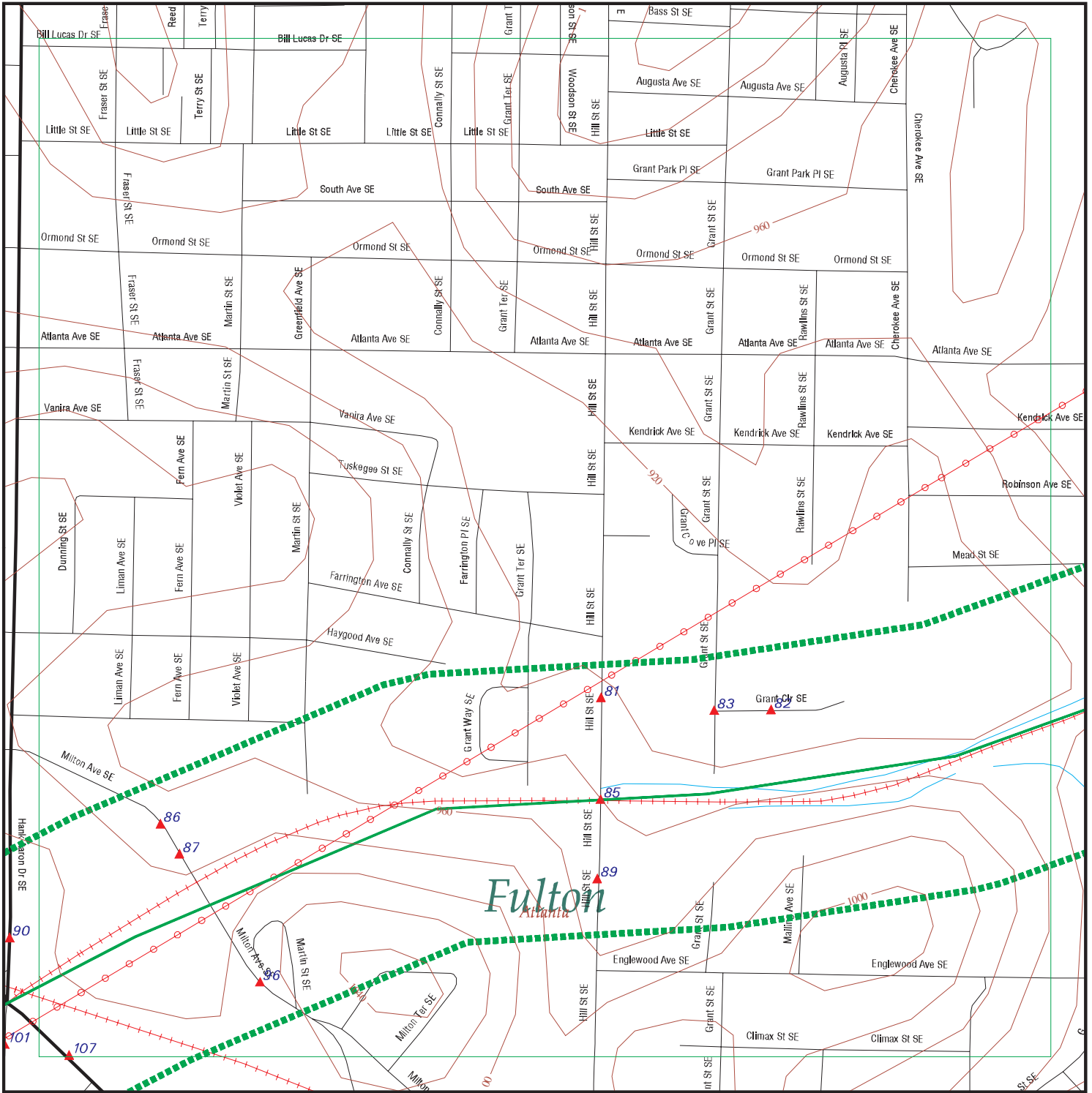
FOCUS MAP 11 ORPHAN SUMMARY

City	EDR ID	Site Name	Site Address	Zip	Database(s)
ATLANTA	S101526720	CITY OF ATLANTA WATER AND SEWER	4135 N STRAPLE		SPILLS
ATLANTA	S104885233	CITY OF ATLANTA	N STRATFORD RD NE		SPILLS
ATLANTA	S104252566	ATLANTA SEWER DEPT	2372 STRATHMORE CREEK		SPILLS
ATLANTA	S104000871	ATLANTA SEWER DEPT	2338 STRATMORE DR		SPILLS
ATLANTA	S102602471	ATLANTA SEWER DEPT	978 STREET		SPILLS
ATLANTA	S101644703	CITY OF ATLANTA SEWER DEPT	1776 STREET		SPILLS
ATLANTA	S102444274	CITY OF ATLANTA WASTER & SEWER	238 SUAWANEE AVE NE		SPILLS
ATLANTA	S107665856	BROCK CONSTRUCTION COMPANY, INC.	SUMMERSET LANE SUMMERSET S & D LOT		SWF/LF
ATLANTA	S108895491	BROCK CONSTRUCTION COMPANY, INC.	SUMMERSET LANE SUMMERSET S & D LOT		SWF/LF
ATLANTA	S108895490	BROCK CONSTRUCTION COMPANY, INC.	SUMMERSET LANE SUMMERSET S & D LOT		SWF/LF
ATLANTA	S108895493	BROCK CONSTRUCTION COMPANY, INC.	SUMMERSET LANE SUMMERSET S & D LOT		SWF/LF
ATLANTA	S108895492	BROCK CONSTRUCTION COMPANY, INC.	SUMMERSET LANE SUMMERSET S & D LOT		SWF/LF
ATLANTA	S108895494	BROCK CONSTRUCTION COMPANY, INC.	SUMMERSET LANE SUMMERSET S & D LOT		SWF/LF
ATLANTA	S102273002	CITY OF ATLANTA	SUN RIDGE AVE		SPILLS
ATLANTA	S102918144	ATLANTA SEWER DEPT	SUN RIDGE AVE SE		SPILLS
ATLANTA	1012077389	BUS DOCTOR OF ATLANTA	1313 SYLVAN RD SW	30310	FINDS
ATLANTA	1012177869	BUS DOCTOR OF ATLANTA	1313 SYLVAN RD SW	30310	RCRA-CESQG
ATLANTA	S104885246	CITY OF ATLANTA	TANYARD CREEK		SPILLS
ATLANTA	S102273021	CITY OF ATLANTA	TERR W & GLYNWOOD		SPILLS
ATLANTA	S102917989	ATLANTA SEWER DEPT	1038 THOMASVILLE DR SE	30315	SPILLS
ATLANTA	S104548842	ATLANTA SEWER DEPT.	2333 TIGER FLOWER DR		SPILLS
ATLANTA	S102230743	ATLANTA SEWER SEPT	1449 TUSKEY PARK		SPILLS
ATLANTA	S102273010	CITY OF ATLANTA	UNDESCRIBED		SPILLS
ATLANTA	A100330954	BROWN'S TRANSPORT CORPORATION	352 UNIVERSITY AVE SW	30310	AST
ATLANTA	A100330976	AEROSOL SPECIALTIES, INC.	563 UNIVERSITY AVE SW	30310	AST
ATLANTA	S102918074	ATLANTA SEWER DEPT	UNKNOWN LOCATION ?????		SPILLS
ATLANTA	S104885272	CITY OF ATLANTA WATER & SEWER DEPT	UTOY CREEK WPCP 2383 SW		SPILLS
ATLANTA	S102601093	CITY OF ATLANTA WATER & SEWER DEPT	UTOY CREEK WPCP 2383 SW		SPILLS
ATLANTA	S104885556	CITY OF ATLANTA	UTOY CREEK		SPILLS
ATLANTA	S104884953	CITY OF ATLANTA	1657 VAN FLICK ST SE		SPILLS
ATLANTA	S104884966	CITY OF ATLANTA	188 WALLACE ST NW		SPILLS
ATLANTA	S104885247	CITY OF ATLANTA	WATTS ROAD OFF BANKHEAD HWY		SPILLS
ATLANTA	S104001407	ATLANTA SEWER DEPT.	WATTS ST		SPILLS
ATLANTA	S104884974	CITY OF ATLANTA	1933 WELBORN DR		SPILLS
ATLANTA	S104884969	CITY OF ATLANTA	1906 WELBORN DR		SPILLS
ATLANTA	S104874391	ATLANTA SEWER DEPT	1916 WELL BORNE		SPILLS
ATLANTA	S104252808	ATLANTA SEWER DEPT.	WENDELL DR		SPILLS
ATLANTA	S104884923	CITY OF ATLANTA	1270 WESLEY PARK WAY		SPILLS
ATLANTA	S104884920	CITY OF ATLANTA	120 WESLEY RD		SPILLS
ATLANTA	S104884935	CITY OF ATLANTA	139 WESTLAKE AVE		SPILLS
ATLANTA	S104885248	CITY OF ATLANTA	WESTLAKE DR & I 20		SPILLS
ATLANTA	S104884764	ATLANTA W&S	W WESTLY RD		SPILLS
ATLANTA	S102602556	ATLANTA SEWER DEPT	137 WESTMINISTER DR		SPILLS
ATLANTA	S102444380	CITY OF ATLANTA W&S	1387 WESTVIEW DR SW	30310	SPILLS
ATLANTA	S104884761	ATLANTA W&S	515 WHIPPLE WAY NW		SPILLS
ATLANTA	S103539685	ATLANTA SEWER DEPT	3922 WHITATON DR		SPILLS
ATLANTA	S103538459	CITY OF ATLANTA W&S DEPT.	WHITE WATER MEED RD NW		SPILLS

FOCUS MAP 11 ORPHAN SUMMARY

City	EDR ID	Site Name	Site Address	Zip	Database(s)
ATLANTA	1009524472	SUN LABORATORIES INC OF ATLANTA	701 WHORON CIR SW		FTTS, HIST FTTS
ATLANTA	S104874210	ATLANTA SEWER DEPT	110 WIECA RD		SPILLS
ATLANTA	S102230812	ATLANTA WATER AND SEWAGE	WILDWOOD & LENOX PARK		SPILLS
ATLANTA	S104885250	CITY OF ATLANTA	WILL DR		SPILLS
ATLANTA	S102918174	ATLANTA W & S	403 MC WILLIAMS		SPILLS
ATLANTA	S104885117	CITY OF ATLANTA	3900 WILLINGTON DR NE		SPILLS
ATLANTA	S104548638	ATLANTA SEWER DEPT.	1571 WILLOW ST NW		SPILLS
ATLANTA	S104885015	CITY OF ATLANTA	2436 WILSON AVE		SPILLS
ATLANTA	S104885174	CITY OF ATLANTA	915 WINDHAM PARK NE		SPILLS
ATLANTA	S108310376	0 WINDSOR STREET, MECHANICSVILLE NE	0 WINDSOR ST		GA NON-HSI
ATLANTA	S107667507	OGLETHORPE UNIVERSITY WINDSOR PKWY	WINDSOR PARKWAY HERMANCE DR		SWF/LF
ATLANTA	S104874294	ATLANTA SEWER DEPT	1860 WINDY MILL RD NE		SPILLS
ATLANTA	S104884973	CITY OF ATLANTA	1915 WINTER PARK DR		SPILLS
ATLANTA	S102272971	CITY OF ATLANTA	1915 WINTERS PARK DR		SPILLS
ATLANTA	S104888969	CITY OF ATLANTA	1263 WITCHITA DR		SPILLS
ATLANTA	S104885457	CITY OF ATLANTA	1263 WITCHITA DR		SPILLS
ATLANTA	S104874327	ATLANTA SEWER DEPT	233 WOMACK DR		SPILLS
ATLANTA	S101705481	ATLANTA SEWER DEPT	3400 WOODALL RD		SPILLS
ATLANTA	S101526698	ATLANTA WATER AND SEWAGE	WOODBINE AVE AT WOODBINE CIR SW		SPILLS
ATLANTA	S101526600	CITY OF ATLANTA	WOODLAND AVE & CREEK		SPILLS
ATLANTA	S104888919	CITY OF ATLANTA	1571 WOODLAND ST NW		SPILLS
ATLANTA	S104885467	CITY OF ATLANTA	1571 WOODLAND ST NW		SPILLS
ATLANTA	S104885252	CITY OF ATLANTA	WOODS DR NW		SPILLS
ATLANTA	S102601630	ATLANTA SEWER DEPT	WOODWARD WAY & WOODMORE DR		SPILLS
ATLANTA	S104884749	ATLANTA SEWER DEPT	WOODWARD WAY & WOODMORE DR		SPILLS
ATLANTA	S104885253	CITY OF ATLANTA	WOODWARD WAY		SPILLS
ATLANTA	S104885558	CITY OF ATLANTA	WOODWARD WAY		SPILLS
ATLANTA	S104885051	CITY OF ATLANTA	30 W WUAHAM		SPILLS
FULTON COUNTY	M300001143	LAFARGE NORTH AMERICA INC	ATLANTA PLANT		MINES
FULTON COUNTY	S107666367	HEDGEWOOD PROPERTIES	12225 STEVENS CREEK CT; LOT 18 STEVENS CREEK SUBDI		SWF/LF

Focus Map 12

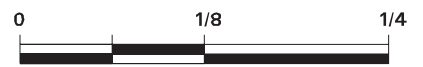


EDR DataMap® - Environmental Atlas

Atlanta Beltline

Legend

- | | | | | |
|--------------------|-------------------------|-------------|-------------------|---------------------|
| Roads | Waterways | Powerlines | Water | Listed Sites |
| Major Roads | Railroads | Pipelines | Superfund Sites | Sensitive Receptors |
| Contour Lines | Study Boundary | Fault Lines | Federal DOD Sites | |
| 100-Yr Flood Zones | Indian Reservations BIA | | | |



Scale in Miles

FOCUS MAP 12 SUMMARY

<u>Database</u>	<u>Total Plotted</u>
<u>FEDERAL RECORDS</u>	
NPL	0
Proposed NPL	0
Delisted NPL	0
NPL LIENS	0
CERCLIS	0
CERC-NFRAP	1
LIENS 2	0
CORRACTS	0
RCRA-TSDF	0
RCRA-LQG	0
RCRA-SQG	0
RCRA-CESQG	1
RCRA-NonGen	3
US ENG CONTROLS	0
US INST CONTROL	0
ERNS	2
HMIRS	0
DOT OPS	0
US CDL	0
US BROWNFIELDS	1
DOD	0
FUDS	0
LUCIS	0
CONSENT	0
ROD	0
UMTRA	0
DEBRIS REGION 9	0
ODI	0
MINES	0
TRIS	0
TSCA	0
FTTS	0
HIST FTTS	0
SSTS	0
ICIS	0
PADS	0
MLTS	0
RADINFO	0
FINDS	11
RAATS	0
US HIST CDL	0
COAL ASH EPA	0
SCRD DRYCLEANERS	0
PCB TRANSFORMER	0
FEDERAL FACILITY	0
COAL ASH DOE	0
FEMA UST	0
<u>STATE AND LOCAL RECORDS</u>	
SHWS	1

FOCUS MAP 12 SUMMARY

<u>Database</u>	<u>Total Plotted</u>
GA NON-HSI	0
SWF/LF	0
NPDES	0
HIST LF	0
LUST	3
UST	7
DEL SHWS	0
AST	1
SPILLS	5
INST CONTROL	0
DRYCLEANERS	0
BROWNFIELDS	1
AIRS	4
TIER 2	1
COAL ASH	0
 <u>TRIBAL RECORDS</u>	
INDIAN RESERV	0
INDIAN ODI	0
INDIAN LUST	0
INDIAN UST	0
INDIAN VCP	0
 <u>EDR PROPRIETARY RECORDS</u>	
Manufactured Gas Plants	0

NOTES:

Sites may be listed in more than one database

MAP FINDINGS
FOCUS MAP 12

Map ID	Site	Database(s)	EPA ID Number
81	1050 HILL STREET 1050 HILL STREET ATLANTA, GA	ERNS	2003709255 N/A

[Click this hyperlink](#) while viewing on your computer to access additional ERNS detail in the EDR Site Report.

82	PROLIANCE INTERNATIONAL, INC. - ATL 400 GRANT CIRCLE SE ATLANTA, GA 30315	TIER 2	S107774670 N/A
----	---	--------	-------------------

GA TIER 2:

Facility ID: FATR2008498B9102N3BA
 Facility Country: USA
 Chemicals Same as Last Year: T
 Data Tier 2 Signed: 02/24/2009
 Dikes/Saveguard Measures: Not reported
 Facility Department: Plant operations
 Facility Date Modified: 5/13/2009
 State Fees Total: Not reported
 Mailing Address: 400 Grant Circle SE
 Mailing City, St, Zip: Atlanta, GA 30315
 Mailing Country: USA
 Latitude: 33.7015
 Longitude: 84.3816
 Lat/Long Location Desc: OT - Other
 Lat/Long Method: I1 - Interpolation (Map)
 Number Employees on Site: Not reported
 Reporting Year: 2008
 Site Coordinate Abbrvtns Sbmtd: Not reported
 Fire District: Not reported
 Notes: Not reported
 Validity: This facility passed all validation checks.

Facility:

Facility ID Type: 3714
 ID: SIC
 Facility ID Description: MOTOR VEHICLE PARTS & ACCESSOR
 Facility ID Last Modified: 2/24/2006
 Facility ID Type: 008078800
 ID: Dun & Bradstreet
 Facility ID Description: Not reported
 Facility ID Last Modified: 2/24/2006
 Facility ID Type: 336399
 ID: NAICS
 Facility ID Description: All Other Motor Vehicle Parts Manufacturing
 Facility ID Last Modified: 2/24/2009
 Facility ID Type: Not reported
 ID: Not reported
 Facility ID Description: Not reported
 Facility ID Last Modified: 2/24/2009

Inventory:

Chemical Inventory ID: CVTR2008498BEQ02X09Z
 Acute Health Risks: Not reported
 Average Daily Amount: 6355
 Average Daily Amount Code: 03
 CB Record ID: Not reported

MAP FINDINGS
FOCUS MAP 12

Map ID	Site	Database(s)	EPA ID Number
--------	------	-------------	---------------

PROLIANCE INTERNATIONAL, INC. - ATL (Continued)

S107774670

Chemical Same as Last Year:	Not reported
Chronic Health Risk:	Not reported
CAS Number:	7440-50-8
EHS Substance:	Not reported
Last Modified:	2/24/2009
Days on Site:	365
Chemical Name:	COPPER
Fire Hazard:	Not reported
Gas:	Not reported
Liquid:	Not reported
Max Daily Amount:	9000
Max Daily Amount Code:	03
Max Amount in Largest Container:	1000
Mixture Form:	Not reported
Sudden Release of Pressure Hazard:	Not reported
Pure Form:	True
Reactive Hazard:	Not reported
Solid:	True
Mixture Chemical:	Not reported
Mixture Percent:	Not reported
Mixture CAS:	Not reported
Mixture EHS:	Not reported
Mixture Last Modified:	Not reported
Substance Amount:	Not reported
Units:	pounds
Storage Type:	R
Storage Pressure Code:	1
Storage Temperature Code:	4
Substance Location:	Storage ra
Substance Last Modified:	2/24/2009

Contact:

Contact ID:	CTTR2008498BBK02R9D1
Contact Title:	Manager
Contact First Name:	Ron
Contact Last Name:	Wilkins
Contact Email:	Not reported
Contact Mail Address:	400 Grant Circle SE
Contact Mail City,St,Zip:	Atlanta, GA 30315
Contact Mail Country:	USA
Contact Type:	Owner / Operator
Contact Modification Date:	2/24/2009

Contact:

Contact ID:	CTTR20084988J100DGSL
Contact Title:	Safety Manager
Contact First Name:	David
Contact Last Name:	Osterman
Contact Email:	Not reported
Contact Mail Address:	100 Gando Dr
Contact Mail City,St,Zip:	New Haven, CT 06513
Contact Mail Country:	USA
Contact Type:	Emergency Contact
Contact Modification Date:	2/24/2009

MAP FINDINGS
FOCUS MAP 12

Map ID	Site	Database(s)	EPA ID Number
82	PROLIANCE INTERNATIONAL INC 400 GRANT CIRCLE SE ATLANTA, GA 30315	RCRA-CESQG FINDS	1000237276 GAD981269012

RCRA-CESQG:

Date form received by agency: 06/12/2006
 Facility name: PROLIANCE INTERNATIONAL INC
 Facility address: 400 GRANT CIRCLE SE
 ATLANTA, GA 30315
 EPA ID: GAD981269012
 Mailing address: GRANT CIRCLE SE
 ATLANTA, GA 30315
 Contact: RON WILKINS
 Contact address: 400 GRANT CIRCLE SE
 ATLANTA, GA 30315
 Contact country: US
 Contact telephone: (404) 627-5731
 Contact email: Not reported
 EPA Region: 04
 Classification: Conditionally Exempt Small Quantity Generator
 Description: Handler: generates 100 kg or less of hazardous waste per calendar month, and accumulates 1000 kg or less of hazardous waste at any time; or generates 1 kg or less of acutely hazardous waste per calendar month, and accumulates at any time: 1 kg or less of acutely hazardous waste; or 100 kg or less of any residue or contaminated soil, waste or other debris resulting from the cleanup of a spill, into or on any land or water, of acutely hazardous waste; or generates 100 kg or less of any residue or contaminated soil, waste or other debris resulting from the cleanup of a spill, into or on any land or water, of acutely hazardous waste during any calendar month, and accumulates at any time: 1 kg or less of acutely hazardous waste; or 100 kg or less of any residue or contaminated soil, waste or other debris resulting from the cleanup of a spill, into or on any land or water, of acutely hazardous waste

Owner/Operator Summary:

Owner/operator name: PROLIANCE INTERNATIONAL INC
 Owner/operator address: GRANDO DR
 NEW HAVEN, CT 06513
 Owner/operator country: US
 Owner/operator telephone: Not reported
 Legal status: Private
 Owner/Operator Type: Owner
 Owner/Op start date: 07/22/2005
 Owner/Op end date: Not reported

Owner/operator name: OPERNAME
 Owner/operator address: OPERSTREET
 OPERCITY, WY 99999
 Owner/operator country: Not reported
 Owner/operator telephone: (404) 555-1212
 Legal status: Private
 Owner/Operator Type: Operator
 Owner/Op start date: 01/01/0001
 Owner/Op end date: Not reported

Owner/operator name: PROLIANCE I NTERNATIONAL INC
 Owner/operator address: Not reported
 Not reported

MAP FINDINGS
FOCUS MAP 12

Map ID Site Database(s) EPA ID Number

PROLIANCE INTERNATIONAL INC (Continued)

1000237276

Owner/operator country: US
Owner/operator telephone: Not reported
Legal status: Private
Owner/Operator Type: Operator
Owner/Op start date: 07/22/2005
Owner/Op end date: Not reported

Owner/operator name: THE ALLEN GP INC
Owner/operator address: OWNERSTREET
OWNERCITY, WY 99999

Owner/operator country: Not reported
Owner/operator telephone: (404) 555-1212
Legal status: Private
Owner/Operator Type: Owner
Owner/Op start date: 01/01/0001
Owner/Op end date: Not reported

Handler Activities Summary:

U.S. importer of hazardous waste: No
Mixed waste (haz. and radioactive): No
Recycler of hazardous waste: No
Transporter of hazardous waste: No
Treater, storer or disposer of HW: No
Underground injection activity: No
On-site burner exemption: No
Furnace exemption: No
Used oil fuel burner: No
Used oil processor: No
User oil refiner: No
Used oil fuel marketer to burner: No
Used oil Specification marketer: No
Used oil transfer facility: No
Used oil transporter: No
Off-site waste receiver: Commercial status unknown

Historical Generators:

Date form received by agency: 11/17/1989
Facility name: PROLIANCE INTERNATIONAL INC
Site name: MANGUM MFG CO INC
Classification: Small Quantity Generator

Hazardous Waste Summary:

Waste code: D002
Waste name: A WASTE WHICH HAS A PH OF LESS THAN 2 OR GREATER THAN 12.5 IS CONSIDERED TO BE A CORROSIVE HAZARDOUS WASTE. SODIUM HYDROXIDE, A CAUSTIC SOLUTION WITH A HIGH PH, IS OFTEN USED BY INDUSTRIES TO CLEAN OR DEGREASE PARTS. HYDROCHLORIC ACID, A SOLUTION WITH A LOW PH, IS USED BY MANY INDUSTRIES TO CLEAN METAL PARTS PRIOR TO PAINTING. WHEN THESE CAUSTIC OR ACID SOLUTIONS BECOME CONTAMINATED AND MUST BE DISPOSED, THE WASTE WOULD BE A CORROSIVE HAZARDOUS WASTE.

Waste code: D006
Waste name: CADMIUM

Waste code: D007
Waste name: CHROMIUM

MAP FINDINGS
FOCUS MAP 12

Map ID	Site	Database(s)	EPA ID Number
--------	------	-------------	---------------

PROLIANCE INTERNATIONAL INC (Continued)

1000237276

Waste code: D008
Waste name: LEAD

Violation Status: No violations found

FINDS:

Registry ID: 110000357541

Environmental Interest/Information System

The NEI (National Emissions Inventory) database contains information on stationary and mobile sources that emit criteria air pollutants and their precursors, as well as hazardous air pollutants (HAPs).

US EPA TRIS (Toxics Release Inventory System) contains information from facilities on the amounts of over 300 listed toxic chemicals that these facilities release directly to air, water, land, or that are transported off-site.

RCRAInfo is a national information system that supports the Resource Conservation and Recovery Act (RCRA) program through the tracking of events and activities related to facilities that generate, transport, and treat, store, or dispose of hazardous waste. RCRAInfo allows RCRA program staff to track the notification, permit, compliance, and corrective action activities required under RCRA.

**82 LAND O SUN DAIRIES INCORPORATED
385 GRANT CIRCLE SOUTHEAST
ATLANTA, GA 30315**

**FINDS 1004463519
N/A**

FINDS:

Registry ID: 110000525496

Environmental Interest/Information System

US EPA TRIS (Toxics Release Inventory System) contains information from facilities on the amounts of over 300 listed toxic chemicals that these facilities release directly to air, water, land, or that are transported off-site.

US EPA Risk Management Plan (RMP) database stores the risk management plans reported by companies that handle, manufacture, use, or store certain flammable or toxic substances, as required under section 112(r) of the Clean Air Act (CAA).

MAP FINDINGS
FOCUS MAP 12

Map ID	Site	Database(s)	EPA ID Number
82	PET DAIRY 385 GRANT CIR SE ATLANTA, GA	SPILLS	S102230744 N/A
	<p>SPILLS:</p> <p>CTS Number: Not reported</p> <p>Spill Number: 2</p> <p>UN Number: Not reported</p> <p>UN Number 2: Not reported</p> <p>Report Number: Not reported</p> <p>Report Date: Not reported</p> <p>Report Time: Not reported</p> <p>Spill Date: 06/23/96</p> <p>Spill Time: Not reported</p> <p>Incident Type: Not reported</p> <p>Material Involved: AMMONIA</p> <p>Quantity: Not reported</p> <p>Phase: Not reported</p> <p>Radioactive: Not reported</p> <p>Waterway Impctd: Not reported</p> <p>Evacuation: Not reported</p> <p>Caller: Not reported</p> <p>Organization: Not reported</p> <p>Orgn. Phone: Not reported</p> <p>Emergency Units: Not reported</p> <p>Responsible Prty: Not reported</p> <p>RP Contact: Not reported</p> <p>RP Address: Not reported</p> <p>RP Phone: Not reported</p> <p>RP City: Not reported</p> <p>Action Code: Not reported</p> <p>Action: Division Duty Officer</p> <p>Investigator: Not reported</p> <p>EOC Operator: Not reported</p> <p>Time EOC Notifd: Not reported</p> <p>Time Dispatched: Not reported</p> <p>Complaint Code: Not reported</p> <p>Complaint ID: Not reported</p> <p>Cmplaint Referred: Not reported</p> <p>Report Sum: Not reported</p> <p>At: Not reported</p> <p>DDO: Not reported</p> <p>Date Recieved: Not reported</p> <p>Referred: ERT</p> <p>Substance: Not reported</p> <p>Location: Not reported</p> <p>Source: Not reported</p> <p>Details: Not reported</p> <p>Additional Info: Not reported</p> <p>Incident Type: Not reported</p> <p>Incident: Not reported</p>		

MAP FINDINGS
FOCUS MAP 12

Map ID	Site	Database(s)	EPA ID Number
82	385 GRANT CIRCLE 385 GRANT CIRCLE ATLANTA, GA	ERNS	93326687 N/A

[Click this hyperlink](#) while viewing on your computer to access additional ERNS detail in the EDR Site Report.

82	PET DAIRY 385 GRANT CIRCLE SE ATLANTA, GA	SPILLS	S102602586 N/A
----	---	--------	-------------------

SPILLS:

CTS Number:	Not reported
Spill Number:	02
UN Number:	Not reported
UN Number 2:	Not reported
Report Number:	Not reported
Report Date:	Not reported
Report Time:	Not reported
Spill Date:	06/23/96
Spill Time:	Not reported
Incident Type:	Not reported
Material Involved:	AMMONIA
Quantity:	Not reported
Phase:	Not reported
Radioactive:	Not reported
Waterway Impctd:	Not reported
Evacuation:	Not reported
Caller:	Not reported
Organization:	Not reported
Orgn. Phone:	Not reported
Emergency Units:	Not reported
Responsible Prty:	Not reported
RP Contact:	Not reported
RP Address:	Not reported
RP Phone:	Not reported
RP City:	Not reported
Action Code:	Not reported
Action:	Division Duty Officer
Investigator:	Not reported
EOC Operator:	Not reported
Time EOC Notifd:	Not reported
Time Dispatched:	Not reported
Complaint Code:	Not reported
Complaint ID:	Not reported
Complaint Referred:	Not reported
Report Sum:	Not reported
At:	Not reported
DDO:	Not reported
Date Recieved:	Not reported
Referred:	ERT
Substance:	Not reported
Location:	Not reported
Source:	Not reported
Details:	Not reported
Additional Info:	Not reported
Incident Type:	Not reported

MAP FINDINGS
FOCUS MAP 12

Map ID	Site	Database(s)	EPA ID Number
	PET DAIRY (Continued)		S102602586
	Incident: Not reported		
82	DEAN FOODS 385 GRANT CIRCLE SUITE B ATLANTA, GA 30315	FINDS	1007128513 N/A
	FINDS: Registry ID: 110015750347 Environmental Interest/Information System ICIS (Integrated Compliance Information System) is the Integrated Compliance Information System and provides a database that, when complete, will contain integrated Enforcement and Compliance information across most of EPA's programs. The vision for ICIS is to replace EPA's independent databases that contain Enforcement data with a single repository for that information. Currently, ICIS contains all Federal Administrative and Judicial enforcement actions. This information is maintained in ICIS by EPA in the Regional offices and it Headquarters. A future release of ICIS will replace the Permit Compliance System (PCS) which supports the NPDES and will integrate that information with Federal actions already in the system. ICIS also has the capability to track other activities occurring in the Region that support Compliance and Enforcement programs. These include; Incident Tracking, Compliance Assistance, and Compliance Monitoring.		
83	AUNT FANNY'S BAKERY, INC.(CLOSED) 1039 GRANT STREET ATLANTA, GA 30315	AST	A100330972 N/A
	AST: Owner Name: Aunt Fanny's Bakery, Inc. Owner Address: 1039 Grant Street Owner City/State/Zip: Atlanta GA 30315 Number Of Tanks: 1 Tank Capacity: 30000		
83	CRODA INKS CORP 1040 GRANT STREET ATLANTA, GA 30315	AIRS	S107750273 N/A
	GA AIRS: Record Type: Not reported State County fips: Not reported State Facility identifier: 312100378 Facility Registry identifier: Not reported Facility Category: Not reported Oris Facility code: Not reported Sic Primary: Not reported Naics Primary: Not reported Site Description: Not reported Facility County: Not reported Nti Site id: Not reported Dun And bradstreet number: Not reported		

MAP FINDINGS
FOCUS MAP 12

Map ID Site Database(s) EPA ID Number

CRODA INKS CORP (Continued)

S107750273

Tri Id number:	Not reported
Submittal Flag:	Not reported
Tribal Code:	Not reported
Facility Address2:	N/A
AIRS Number:	041312100378
SIC Code:	2893
Longitude:	000000
Latitude:	000000
Contact Name:	N/A N/A
Contact Company:	N/A
Contact Telephone:	N/A
Contact Telephone 2:	N/A
Contact Fax:	N/A
Contact Email:	N/A
Contact Address:	N/A
Contact Address 2:	N/A
Contact City,St,Zip:	N/A, GA 00000
Year:	06
County FIPS:	Not reported
GE AIRS CE:	
Year:	Not reported
Record Type:	Not reported
State County Fips:	Not reported
State Facility Identifier:	Not reported
Emission Unit ID:	Not reported
Process ID:	Not reported
Pollutant Code:	Not reported
Primary Pct control Efficiency:	Not reported
Pct Capture Efficiency:	Not reported
Total Capture Control Efficiency:	Not reported
Primary Device Type Code:	Not reported
Secondary Device Type Code:	Not reported
Control System Description:	Not reported
Third Control Device Type Code:	Not reported
Fourth Control Device Type Code:	Not reported
Submittal Flag:	Not reported
Tribal Code:	Not reported
GE AIRS EM:	
Year:	Not reported
Record Type:	Not reported
State County Fips:	Not reported
State Facility Identifier:	Not reported
Emission Unit ID:	Not reported
Process Id:	Not reported
Pollutant Code:	Not reported
Emission Release Point ID:	Not reported
Start Date:	Not reported
End Date:	Not reported
Start Time:	Not reported
End Time:	Not reported
Emission Numeric Value:	Not reported
Emission Unti Numerator:	Not reported
Emission Type:	Not reported
Em Reliability Indicator:	Not reported
Factor Numeric Value:	Not reported

MAP FINDINGS
FOCUS MAP 12

Map ID	Site	Database(s)	EPA ID Number
--------	------	-------------	---------------

CRODA INKS CORP (Continued)

S107750273

Factor Unit Numerator:	Not reported
Factor Unit Denominator:	Not reported
Material:	Not reported
Material Io:	Not reported
Emission Calculation Method Code:	Not reported
Ef Reliability Indicator:	Not reported
Rule Effectiveness:	Not reported
Rule Effectiveness Method:	Not reported
Hap Emissions Performance Level:	Not reported
Control Status:	Not reported
Emission Data Level:	Not reported
Submittal Flag:	Not reported
Tribal Code:	Not reported

GE AIRS EP:

Year:	Not reported
Record Type:	Not reported
State County Fips:	Not reported
State Facility Identifier:	Not reported
Emission Unit ID:	Not reported
Emission Release Point ID:	Not reported
Process ID:	Not reported
Scs Number:	Not reported
Process Mact Code:	Not reported
Emission Process Description:	Not reported
Winter Throughput Pct:	Not reported
Spring Throughput Pct:	Not reported
Summer Throughput Pct:	Not reported
Fall Throughput Pct:	Not reported
Annual Average Days Per Week:	Not reported
Annual Average Weeks Per Year:	Not reported
Annual Average Hours Per Day:	Not reported
Annual Average Hours Per Year:	Not reported
Heat Content:	Not reported
Sulfur Content:	Not reported
Ash Content:	Not reported
Process Mact compliance Status:	Not reported
Submittal Flag:	Not reported
Tribal Code:	Not reported

GE AIRS ER:

Year:	Not reported
Record Type:	Not reported
State County Fips:	Not reported
State Facility Identifier:	Not reported
Emission Release Point ID:	Not reported
Emission Release Point Type:	Not reported
Stack Height:	Not reported
Stack Diameter:	Not reported
Stack Fenceline Distance:	Not reported
Exit Gas Temperature:	Not reported
Exit Gas Velocity:	Not reported
Exit Gas Flowrate:	Not reported
X Coordinate:	Not reported
Y Coordinate:	Not reported
Utm Zone:	Not reported

MAP FINDINGS
FOCUS MAP 12

Map ID Site Database(s) EPA ID Number

CRODA INKS CORP (Continued)

S107750273

X Y coordinate Type: Not reported
Horizontal Area Fugitive: Not reported
Release Height Fugitive: Not reported
Fugitive Dimensions Unit: Not reported
Emission Release Point Description: Not reported
Submittal Flag: Not reported
Horizontal Collection method Code: Not reported
Horizontal Accuracy Measure: Not reported
Horizontal Reference datum Code: Not reported
Reference Point Code: Not reported
Source Map scale Number: Not reported
Coordinate Data source Code: Not reported
Tribal Code: Not reported

GE AIRS EU:

Year: Not reported
Record Type: Not reported
State County Fips: Not reported
State Facility Identifier: Not reported
Emission Unit ID: Not reported
Oris Boiler ID: Not reported
Sic Unit Level: Not reported
Naics Unit Level: Not reported
Design Capacity: Not reported
Design Capacity Unit Numerator: Not reported
Design Capacity Unit Denominator: Not reported
Max Nameplate Capacity: Not reported
Emission Unit Description: Not reported
Submittal Flag: Not reported
Tribal Code: Not reported

GE AIRS PE:

Year: Not reported
Record Type: Not reported
State County fips: Not reported
State Facility identifier: Not reported
Emission Unit id: Not reported
Process ID: Not reported
Start Date: Not reported
End Date: Not reported
Start Time: Not reported
End Time: Not reported
Actual Throughput: Not reported
Throughput Unit numerator: Not reported
Material: Not reported
Material lo: Not reported
Period Days per week: Not reported
Period Weeks per period: Not reported
Period Hours per day: Not reported
Period Hours per period: Not reported
Submittal Flag: Not reported
Tribal Code: Not reported

GE AIRS TR:

Year: Not reported
Record Type: Not reported

MAP FINDINGS
FOCUS MAP 12

Map ID Site Database(s) EPA ID Number

CRODA INKS CORP (Continued)

S107750273

State County fips:	Not reported
Organization Name:	Not reported
Transaction Type:	Not reported
Inventory Year:	Not reported
Inventory Type code:	Not reported
Transaction Create date:	Not reported
Incremental Submission number:	Not reported
Reliability Indicator:	Not reported
Transaction Comments:	Not reported
Contact Person name:	Not reported
Contact Phone number:	Not reported
Telephone Number type name:	Not reported
Electronic Address text:	Not reported
Electronic Address type name:	Not reported
Source Type:	Not reported
Affiliation Type:	Not reported
Format Version:	Not reported
Tribal Code:	Not reported
Record Type:	Not reported
State County fips:	Not reported
State Facility identifier:	312100378
Facility Registry identifier:	Not reported
Facility Category:	Not reported
Oris Facility code:	Not reported
Sic Primary:	Not reported
Naics Primary:	Not reported
Site Description:	Not reported
Facility County:	Not reported
Nti Site id:	Not reported
Dun And bradstreet number:	Not reported
Tri Id number:	Not reported
Submittal Flag:	Not reported
Tribal Code:	Not reported
Facility Address2:	N/A
AIRS Number:	041312100378
SIC Code:	2893
Longitude:	000000
Latitude:	000000
Contact Name:	N/A N/A
Contact Company:	N/A
Contact Telephone:	N/A
Contact Telephone 2:	N/A
Contact Fax:	N/A
Contact Email:	N/A
Contact Address:	N/A
Contact Address 2:	N/A
Contact City,St,Zip:	N/A, GA 00000
Year:	Not reported
County FIPS:	Not reported
GE AIRS CE:	
Year:	Not reported
Record Type:	Not reported
State County Fips:	Not reported
State Facility Identifier:	Not reported
Emission Unit ID:	Not reported

MAP FINDINGS
FOCUS MAP 12

Map ID Site Database(s) EPA ID Number

CRODA INKS CORP (Continued)

S107750273

Process ID: Not reported
 Pollutant Code: Not reported
 Primary Pct control Efficiency: Not reported
 Pct Capture Efficiency: Not reported
 Total Capture Control Efficiency: Not reported
 Primary Device Type Code: Not reported
 Secondary Device Type Code: Not reported
 Control System Description: Not reported
 Third Control Device Type Code: Not reported
 Fourth Control Device Type Code: Not reported
 Submittal Flag: Not reported
 Tribal Code: Not reported

GE AIRS EM:

Year: Not reported
 Record Type: Not reported
 State County Fips: Not reported
 State Facility Identifier: Not reported
 Emission Unit ID: Not reported
 Process Id: Not reported
 Pollutant Code: Not reported
 Emission Release Point ID: Not reported
 Start Date: Not reported
 End Date: Not reported
 Start Time: Not reported
 End Time: Not reported
 Emission Numeric Value: Not reported
 Emission Unit Numerator: Not reported
 Emission Type: Not reported
 Em Reliability Indicator: Not reported
 Factor Numeric Value: Not reported
 Factor Unit Numerator: Not reported
 Factor Unit Denominator: Not reported
 Material: Not reported
 Material Io: Not reported
 Emission Calculation Method Code: Not reported
 Ef Reliability Indicator: Not reported
 Rule Effectiveness: Not reported
 Rule Effectiveness Method: Not reported
 Hap Emissions Performance Level: Not reported
 Control Status: Not reported
 Emission Data Level: Not reported
 Submittal Flag: Not reported
 Tribal Code: Not reported

GE AIRS EP:

Year: Not reported
 Record Type: Not reported
 State County Fips: Not reported
 State Facility Identifier: Not reported
 Emission Unit ID: Not reported
 Emission Release Point ID: Not reported
 Process ID: Not reported
 Scc Number: Not reported
 Process Mact Code: Not reported
 Emission Process Description: Not reported

MAP FINDINGS
FOCUS MAP 12

Map ID Site Database(s) EPA ID Number

CRODA INKS CORP (Continued)

S107750273

Winter Throughput Pct:	Not reported
Spring Throughput Pct:	Not reported
Summer Throughput Pct:	Not reported
Fall Throughput Pct:	Not reported
Annual Average Days Per Week:	Not reported
Annual Average Weeks Per Year:	Not reported
Annual Average Hours Per Day:	Not reported
Annual Average Hours Per Year:	Not reported
Heat Content:	Not reported
Sulfur Content:	Not reported
Ash Content:	Not reported
Process Mact compliance Status:	Not reported
Submittal Flag:	Not reported
Tribal Code:	Not reported

GE AIRS ER:

Year:	Not reported
Record Type:	Not reported
State County Fips:	Not reported
State Facility Identifier:	Not reported
Emission Release Point ID:	Not reported
Emission Release Point Type:	Not reported
Stack Height:	Not reported
Stack Diameter:	Not reported
Stack Fenceline Distance:	Not reported
Exit Gas Temperature:	Not reported
Exit Gas Velocity:	Not reported
Exit Gas Flowrate:	Not reported
X Coordinate:	Not reported
Y Coordinate:	Not reported
Utm Zone:	Not reported
X Y coordinate Type:	Not reported
Horizontal Area Fugitive:	Not reported
Release Height Fugitive:	Not reported
Fugitive Dimensions Unit:	Not reported
Emission Release Point Description:	Not reported
Submittal Flag:	Not reported
Horizontal Collection method Code:	Not reported
Horizontal Accuracy Measure:	Not reported
Horizontal Reference datum Code:	Not reported
Reference Point Code:	Not reported
Source Map scale Number:	Not reported
Coordinate Data source Code:	Not reported
Tribal Code:	Not reported

GE AIRS EU:

Year:	Not reported
Record Type:	Not reported
State County Fips:	Not reported
State Facility Identifier:	Not reported
Emission Unit ID:	Not reported
Oris Boiler ID:	Not reported
Sic Unit Level:	Not reported
Naics Unit Level:	Not reported
Design Capacity:	Not reported
Design Capacity Unit Numerator:	Not reported

MAP FINDINGS
FOCUS MAP 12

Map ID	Site	Database(s)	EPA ID Number
--------	------	-------------	---------------

CRODA INKS CORP (Continued)

S107750273

Design Capacity Unit Denominator:	Not reported
Max Nameplate Capacity:	Not reported
Emission Unit Description:	Not reported
Submittal Flag:	Not reported
Tribal Code:	Not reported

GE AIRS PE:

Year:	Not reported
Record Type:	Not reported
State County fips:	Not reported
State Facility identifier:	Not reported
Emission Unit id:	Not reported
Process ID:	Not reported
Start Date:	Not reported
End Date:	Not reported
Start Time:	Not reported
End Time:	Not reported
Actual Throughput:	Not reported
Throughput Unit numerator:	Not reported
Material:	Not reported
Material lo:	Not reported
Period Days per week:	Not reported
Period Weeks per period:	Not reported
Period Hours per day:	Not reported
Period Hours per period:	Not reported
Submittal Flag:	Not reported
Tribal Code:	Not reported

GE AIRS TR:

Year:	Not reported
Record Type:	Not reported
State County fips:	Not reported
Organization Name:	Not reported
Transaction Type:	Not reported
Inventory Year:	Not reported
Inventory Type code:	Not reported
Transaction Create date:	Not reported
Incremental Submission number:	Not reported
Reliability Indicator:	Not reported
Transaction Comments:	Not reported
Contact Person name:	Not reported
Contact Phone number:	Not reported
Telephone Number type name:	Not reported
Electronic Address text:	Not reported
Electronic Address type name:	Not reported
Source Type:	Not reported
Affiliation Type:	Not reported
Format Version:	Not reported
Tribal Code:	Not reported

Record Type:	Not reported
State County fips:	Not reported
State Facility identifier:	312100378
Facility Registry identifier:	Not reported
Facility Category:	Not reported

MAP FINDINGS
FOCUS MAP 12

Map ID Site Database(s) EPA ID Number

CRODA INKS CORP (Continued)

S107750273

Oris Facility code:	Not reported
Sic Primary:	Not reported
Naics Primary:	Not reported
Site Description:	Not reported
Facility County:	Not reported
Nti Site id:	Not reported
Dun And bradstreet number:	Not reported
Tri Id number:	Not reported
Submittal Flag:	Not reported
Tribal Code:	Not reported
Facility Address2:	N/A
AIRS Number:	041312100378
SIC Code:	2893
Longitude:	000000
Latitude:	000000
Contact Name:	N/A N/A
Contact Company:	N/A
Contact Telephone:	N/A
Contact Telephone 2:	N/A
Contact Fax:	N/A
Contact Email:	N/A
Contact Address:	N/A
Contact Address 2:	N/A
Contact City,St,Zip:	N/A, GA 00000
Year:	Not reported
County FIPS:	Not reported

GE AIRS CE:

Year:	Not reported
Record Type:	Not reported
State County Fips:	Not reported
State Facility Identifier:	Not reported
Emission Unit ID:	Not reported
Process ID:	Not reported
Pollutant Code:	Not reported
Primary Pct control Efficiency:	Not reported
Pct Capture Efficiency:	Not reported
Total Capture Control Efficiency:	Not reported
Primary Device Type Code:	Not reported
Secondary Device Type Code:	Not reported
Control System Description:	Not reported
Third Control Device Type Code:	Not reported
Fourth Control Device Type Code:	Not reported
Submittal Flag:	Not reported
Tribal Code:	Not reported

GE AIRS EM:

Year:	Not reported
Record Type:	Not reported
State County Fips:	Not reported
State Facility Identifier:	Not reported
Emission Unit ID:	Not reported
Process Id:	Not reported
Pollutant Code:	Not reported
Emission Release Point ID:	Not reported
Start Date:	Not reported
End Date:	Not reported

MAP FINDINGS
FOCUS MAP 12

Map ID Site Database(s) EPA ID Number

CRODA INKS CORP (Continued)

S107750273

Start Time: Not reported
 End Time: Not reported
 Emission Numeric Value: Not reported
 Emission Unit Numerator: Not reported
 Emission Type: Not reported
 Em Reliability Indicator: Not reported
 Factor Numeric Value: Not reported
 Factor Unit Numerator: Not reported
 Factor Unit Denominator: Not reported
 Material: Not reported
 Material Io: Not reported
 Emission Calculation Method Code: Not reported
 Ef Reliability Indicator: Not reported
 Rule Effectiveness: Not reported
 Rule Effectiveness Method: Not reported
 Hap Emissions Performance Level: Not reported
 Control Status: Not reported
 Emission Data Level: Not reported
 Submittal Flag: Not reported
 Tribal Code: Not reported

GE AIRS EP:

Year: Not reported
 Record Type: Not reported
 State County Fips: Not reported
 State Facility Identifier: Not reported
 Emission Unit ID: Not reported
 Emission Release Point ID: Not reported
 Process ID: Not reported
 Scc Number: Not reported
 Process Mact Code: Not reported
 Emission Process Description: Not reported
 Winter Throughput Pct: Not reported
 Spring Throughput Pct: Not reported
 Summer Throughput Pct: Not reported
 Fall Throughput Pct: Not reported
 Annual Average Days Per Week: Not reported
 Annual Average Weeks Per Year: Not reported
 Annual Average Hours Per Day: Not reported
 Annual Average Hours Per Year: Not reported
 Heat Content: Not reported
 Sulfur Content: Not reported
 Ash Content: Not reported
 Process Mact compliance Status: Not reported
 Submittal Flag: Not reported
 Tribal Code: Not reported

GE AIRS ER:

Year: Not reported
 Record Type: Not reported
 State County Fips: Not reported
 State Facility Identifier: Not reported
 Emission Release Point ID: Not reported
 Emission Release Point Type: Not reported
 Stack Height: Not reported
 Stack Diameter: Not reported

MAP FINDINGS
FOCUS MAP 12

Map ID	Site	Database(s)	EPA ID Number
--------	------	-------------	---------------

CRODA INKS CORP (Continued)

S107750273

Stack Fenceline Distance:	Not reported
Exit Gas Temperature:	Not reported
Exit Gas Velocity:	Not reported
Exit Gas Flowrate:	Not reported
X Coordinate:	Not reported
Y Coordinate:	Not reported
Utm Zone:	Not reported
X Y coordinate Type:	Not reported
Horizontal Area Fugitive:	Not reported
Release Height Fugitive:	Not reported
Fugitive Dimensions Unit:	Not reported
Emission Release Point Description:	Not reported
Submittal Flag:	Not reported
Horizontal Collection method Code:	Not reported
Horizontal Accuracy Measure:	Not reported
Horizontal Reference datum Code:	Not reported
Reference Point Code:	Not reported
Source Map scale Number:	Not reported
Coordinate Data source Code:	Not reported
Tribal Code:	Not reported

GE AIRS EU:

Year:	Not reported
Record Type:	Not reported
State County Fips:	Not reported
State Facility Identifier:	Not reported
Emission Unit ID:	Not reported
Oris Boiler ID:	Not reported
Sic Unit Level:	Not reported
Naics Unit Level:	Not reported
Design Capacity:	Not reported
Design Capacity Unit Numerator:	Not reported
Design Capacity Unit Denominator:	Not reported
Max Nameplate Capacity:	Not reported
Emission Unit Description:	Not reported
Submittal Flag:	Not reported
Tribal Code:	Not reported

GE AIRS PE:

Year:	Not reported
Record Type:	Not reported
State County fips:	Not reported
State Facility identifier:	Not reported
Emission Unit id:	Not reported
Process ID:	Not reported
Start Date:	Not reported
End Date:	Not reported
Start Time:	Not reported
End Time:	Not reported
Actual Throughput:	Not reported
Throughput Unit numerator:	Not reported
Material:	Not reported
Material lo:	Not reported
Period Days per week:	Not reported
Period Weeks per period:	Not reported
Period Hours per day:	Not reported

MAP FINDINGS
FOCUS MAP 12

Map ID	Site	Database(s)	EPA ID Number
--------	------	-------------	---------------

CRODA INKS CORP (Continued)

S107750273

Period Hours per period:	Not reported
Submittal Flag:	Not reported
Tribal Code:	Not reported
GE AIRS TR:	
Year:	Not reported
Record Type:	Not reported
State County fips:	Not reported
Organization Name:	Not reported
Transaction Type:	Not reported
Inventory Year:	Not reported
Inventory Type code:	Not reported
Transaction Create date:	Not reported
Incremental Submission number:	Not reported
Reliability Indicator:	Not reported
Transaction Comments:	Not reported
Contact Person name:	Not reported
Contact Phone number:	Not reported
Telephone Number type name:	Not reported
Electronic Address text:	Not reported
Electronic Address type name:	Not reported
Source Type:	Not reported
Affiliation Type:	Not reported
Format Version:	Not reported
Tribal Code:	Not reported

83

**MANDERS PREMIER
1040 GRANT STREET
ATLANTA, GA 30315**

**RCRA-NonGen 1000184426
FINDS GAD059554113
UST
SPILLS**

RCRA-NonGen:

Date form received by agency:	09/30/1999
Facility name:	MANDERS PREMIER INC
Facility address:	1040 GRANT ST SE ATLANTA, GA 30315
EPA ID:	GAD059554113
Mailing address:	GRANT ST SE ATLANTA, GA 30315
Contact:	MARK WIEDMANN
Contact address:	1040 GRANT ST SE ATLANTA, GA 30315
Contact country:	US
Contact telephone:	(404) 627-1366
Contact email:	Not reported
EPA Region:	04
Land type:	Private
Classification:	Non-Generator
Description:	Handler: Non-Generators do not presently generate hazardous waste

Owner/Operator Summary:

Owner/operator name:	OPERNAME
Owner/operator address:	OPERSTREET OPERCITY, WY 99999
Owner/operator country:	Not reported
Owner/operator telephone:	(404) 555-1212

MAP FINDINGS
FOCUS MAP 12

Map ID Site Database(s) EPA ID Number

MANDERS PREMIER (Continued)

1000184426

Legal status: Private
Owner/Operator Type: Operator
Owner/Op start date: Not reported
Owner/Op end date: Not reported

Owner/operator name: MANDERS PREMIER INC
Owner/operator address: 7777 N MERIMAC AVE
 NILES, IL 60714

Owner/operator country: Not reported
Owner/operator telephone: (847) 967-7578
Legal status: Private
Owner/Operator Type: Owner
Owner/Op start date: Not reported
Owner/Op end date: Not reported

Handler Activities Summary:

U.S. importer of hazardous waste: No
Mixed waste (haz. and radioactive): Unknown
Recycler of hazardous waste: No
Transporter of hazardous waste: No
Treater, storer or disposer of HW: No
Underground injection activity: No
On-site burner exemption: No
Furnace exemption: No
Used oil fuel burner: No
Used oil processor: No
Used oil refiner: No
Used oil fuel marketer to burner: No
Used oil Specification marketer: No
Used oil transfer facility: No
Used oil transporter: No
Off-site waste receiver: Verified to be non-commercial

Historical Generators:

Date form received by agency: 12/10/1998
Facility name: MANDERS PREMIER INC
Site name: MANDERS PREMIER
Classification: Large Quantity Generator

Date form received by agency: 01/26/1996
Facility name: MANDERS PREMIER INC
Site name: CRODA INKS CORPORATION
Classification: Large Quantity Generator

Date form received by agency: 02/18/1994
Facility name: MANDERS PREMIER INC
Site name: CRODA INKS CORP
Classification: Large Quantity Generator

Date form received by agency: 02/24/1992
Facility name: MANDERS PREMIER INC
Site name: CRODA INKS CORP
Classification: Large Quantity Generator

Date form received by agency: 04/30/1990
Facility name: MANDERS PREMIER INC

MAP FINDINGS
FOCUS MAP 12

Map ID	Site	Database(s)	EPA ID Number
--------	------	-------------	---------------

MANDERS PREMIER (Continued)

1000184426

Site name: CRODA INKS CORP
Classification: Large Quantity Generator

Hazardous Waste Summary:

Waste code: D001
Waste name: IGNITABLE HAZARDOUS WASTES ARE THOSE WASTES WHICH HAVE A FLASHPOINT OF LESS THAN 140 DEGREES FAHRENHEIT AS DETERMINED BY A PENSKEY-MARTENS CLOSED CUP FLASH POINT TESTER. ANOTHER METHOD OF DETERMINING THE FLASH POINT OF A WASTE IS TO REVIEW THE MATERIAL SAFETY DATA SHEET, WHICH CAN BE OBTAINED FROM THE MANUFACTURER OR DISTRIBUTOR OF THE MATERIAL. LACQUER THINNER IS AN EXAMPLE OF A COMMONLY USED SOLVENT WHICH WOULD BE CONSIDERED AS IGNITABLE HAZARDOUS WASTE.

Waste code: D005
Waste name: BARIUM

Waste code: K086
Waste name: SOLVENT WASHES AND SLUDGES, CAUSTIC WASHES AND SLUDGES, OR WATER WASHES AND SLUDGES FROM CLEANING TUBS AND EQUIPMENT USED IN THE FORMULATION OF INK FROM PIGMENTS, DRIERS, SOAPS, AND STABILIZERS CONTAINING CHROMIUM AND LEAD.

Facility Has Received Notices of Violations:

Regulation violated: SR - 265.16(b)
Area of violation: Generators - Pre-transport
Date violation determined: 01/13/1998
Date achieved compliance: 04/15/1998
Violation lead agency: State
Enforcement action: WRITTEN INFORMAL
Enforcement action date: 02/27/1998
Enf. disposition status: Not reported
Enf. disp. status date: Not reported
Enforcement lead agency: State
Proposed penalty amount: Not reported
Final penalty amount: Not reported
Paid penalty amount: Not reported

Regulation violated: SR - 65(d)(1)(2)(3)
Area of violation: Generators - Pre-transport
Date violation determined: 01/13/1998
Date achieved compliance: 04/15/1998
Violation lead agency: State
Enforcement action: WRITTEN INFORMAL
Enforcement action date: 02/27/1998
Enf. disposition status: Not reported
Enf. disp. status date: Not reported
Enforcement lead agency: State
Proposed penalty amount: Not reported
Final penalty amount: Not reported
Paid penalty amount: Not reported

Regulation violated: SR - 262.34(c)(1)(ii)
Area of violation: Generators - Pre-transport
Date violation determined: 01/06/1995
Date achieved compliance: 02/27/1995
Violation lead agency: State

MAP FINDINGS
FOCUS MAP 12

Map ID Site Database(s) EPA ID Number

MANDERS PREMIER (Continued)

1000184426

Enforcement action: WRITTEN INFORMAL
 Enforcement action date: 01/06/1995
 Enf. disposition status: Not reported
 Enf. disp. status date: Not reported
 Enforcement lead agency: State
 Proposed penalty amount: Not reported
 Final penalty amount: Not reported
 Paid penalty amount: Not reported

Regulation violated: SR - 265.16(d)(1) & (d)(2)
 Area of violation: Generators - Pre-transport
 Date violation determined: 01/06/1995
 Date achieved compliance: 02/27/1995
 Violation lead agency: State
 Enforcement action: WRITTEN INFORMAL
 Enforcement action date: 01/06/1995
 Enf. disposition status: Not reported
 Enf. disp. status date: Not reported
 Enforcement lead agency: State
 Proposed penalty amount: Not reported
 Final penalty amount: Not reported
 Paid penalty amount: Not reported

Regulation violated: SR - 262.34(a)(4) 265.52(e)
 Area of violation: Generators - Pre-transport
 Date violation determined: 01/06/1995
 Date achieved compliance: 02/27/1995
 Violation lead agency: State
 Enforcement action: WRITTEN INFORMAL
 Enforcement action date: 01/06/1995
 Enf. disposition status: Not reported
 Enf. disp. status date: Not reported
 Enforcement lead agency: State
 Proposed penalty amount: Not reported
 Final penalty amount: Not reported
 Paid penalty amount: Not reported

Regulation violated: SR - 265.173
 Area of violation: TSD - Container Use and Management
 Date violation determined: 01/06/1995
 Date achieved compliance: 02/27/1995
 Violation lead agency: State
 Enforcement action: WRITTEN INFORMAL
 Enforcement action date: 01/06/1995
 Enf. disposition status: Not reported
 Enf. disp. status date: Not reported
 Enforcement lead agency: State
 Proposed penalty amount: Not reported
 Final penalty amount: Not reported
 Paid penalty amount: Not reported

Regulation violated: Not reported
 Area of violation: LDR - General
 Date violation determined: 02/08/1991
 Date achieved compliance: 02/08/1991
 Violation lead agency: State
 Enforcement action: WRITTEN INFORMAL

MAP FINDINGS
FOCUS MAP 12

Map ID Site Database(s) EPA ID Number

MANDERS PREMIER (Continued)

1000184426

Enforcement action date: 01/08/1991
 Enf. disposition status: Not reported
 Enf. disp. status date: Not reported
 Enforcement lead agency: State
 Proposed penalty amount: Not reported
 Final penalty amount: Not reported
 Paid penalty amount: Not reported

Regulation violated: Not reported
 Area of violation: Generators - General
 Date violation determined: 02/08/1991
 Date achieved compliance: 02/08/1991
 Violation lead agency: State
 Enforcement action: WRITTEN INFORMAL
 Enforcement action date: 01/08/1991
 Enf. disposition status: Not reported
 Enf. disp. status date: Not reported
 Enforcement lead agency: State
 Proposed penalty amount: Not reported
 Final penalty amount: Not reported
 Paid penalty amount: Not reported

Regulation violated: Not reported
 Area of violation: Generators - General
 Date violation determined: 04/12/1990
 Date achieved compliance: 04/30/1990
 Violation lead agency: State
 Enforcement action: WRITTEN INFORMAL
 Enforcement action date: 04/12/1990
 Enf. disposition status: Not reported
 Enf. disp. status date: Not reported
 Enforcement lead agency: State
 Proposed penalty amount: Not reported
 Final penalty amount: Not reported
 Paid penalty amount: Not reported

Regulation violated: Not reported
 Area of violation: Generators - General
 Date violation determined: 09/07/1989
 Date achieved compliance: 09/27/1989
 Violation lead agency: State
 Enforcement action: WRITTEN INFORMAL
 Enforcement action date: 09/27/1989
 Enf. disposition status: Not reported
 Enf. disp. status date: Not reported
 Enforcement lead agency: State
 Proposed penalty amount: Not reported
 Final penalty amount: Not reported
 Paid penalty amount: Not reported

Regulation violated: Not reported
 Area of violation: LDR - General
 Date violation determined: 09/07/1989
 Date achieved compliance: 09/27/1989
 Violation lead agency: State
 Enforcement action: WRITTEN INFORMAL
 Enforcement action date: 09/27/1989

MAP FINDINGS
FOCUS MAP 12

Map ID Site Database(s) EPA ID Number

MANDERS PREMIER (Continued)

1000184426

Enf. disposition status: Not reported
 Enf. disp. status date: Not reported
 Enforcement lead agency: State
 Proposed penalty amount: Not reported
 Final penalty amount: Not reported
 Paid penalty amount: Not reported

Regulation violated: Not reported
 Area of violation: Generators - General
 Date violation determined: 10/16/1984
 Date achieved compliance: 01/11/1985
 Violation lead agency: State
 Enforcement action: WRITTEN INFORMAL
 Enforcement action date: 11/26/1984
 Enf. disposition status: Not reported
 Enf. disp. status date: Not reported
 Enforcement lead agency: State
 Proposed penalty amount: Not reported
 Final penalty amount: Not reported
 Paid penalty amount: Not reported

Evaluation Action Summary:
 Evaluation date: 07/12/1999
 Evaluation: FOCUSED COMPLIANCE INSPECTION
 Area of violation: Not reported
 Date achieved compliance: Not reported
 Evaluation lead agency: State

Evaluation date: 05/24/1999
 Evaluation: FOLLOW-UP INSPECTION
 Area of violation: Not reported
 Date achieved compliance: Not reported
 Evaluation lead agency: State

Evaluation date: 12/29/1998
 Evaluation: COMPLIANCE EVALUATION INSPECTION ON-SITE
 Area of violation: Not reported
 Date achieved compliance: Not reported
 Evaluation lead agency: State

Evaluation date: 05/04/1998
 Evaluation: NON-FINANCIAL RECORD REVIEW
 Area of violation: Not reported
 Date achieved compliance: Not reported
 Evaluation lead agency: State

Evaluation date: 01/13/1998
 Evaluation: COMPLIANCE EVALUATION INSPECTION ON-SITE
 Area of violation: Not reported
 Date achieved compliance: Not reported
 Evaluation lead agency: State

Evaluation date: 01/13/1998
 Evaluation: FOCUSED COMPLIANCE INSPECTION
 Area of violation: Generators - Pre-transport
 Date achieved compliance: 04/15/1998
 Evaluation lead agency: State

MAP FINDINGS
FOCUS MAP 12

Map ID	Site	Database(s)	EPA ID Number
--------	------	-------------	---------------

MANDERS PREMIER (Continued)

1000184426

Evaluation date:	04/29/1997
Evaluation:	FOCUSED COMPLIANCE INSPECTION
Area of violation:	Not reported
Date achieved compliance:	Not reported
Evaluation lead agency:	State
Evaluation date:	06/21/1996
Evaluation:	FOCUSED COMPLIANCE INSPECTION
Area of violation:	Not reported
Date achieved compliance:	Not reported
Evaluation lead agency:	State
Evaluation date:	03/05/1996
Evaluation:	NON-FINANCIAL RECORD REVIEW
Area of violation:	Not reported
Date achieved compliance:	Not reported
Evaluation lead agency:	State
Evaluation date:	11/22/1994
Evaluation:	COMPLIANCE EVALUATION INSPECTION ON-SITE
Area of violation:	Generators - Pre-transport
Date achieved compliance:	02/27/1995
Evaluation lead agency:	State
Evaluation date:	11/22/1994
Evaluation:	COMPLIANCE EVALUATION INSPECTION ON-SITE
Area of violation:	TSD - Container Use and Management
Date achieved compliance:	02/27/1995
Evaluation lead agency:	State
Evaluation date:	08/30/1992
Evaluation:	NON-FINANCIAL RECORD REVIEW
Area of violation:	Not reported
Date achieved compliance:	Not reported
Evaluation lead agency:	State
Evaluation date:	06/28/1992
Evaluation:	NON-FINANCIAL RECORD REVIEW
Area of violation:	Not reported
Date achieved compliance:	Not reported
Evaluation lead agency:	State
Evaluation date:	02/08/1991
Evaluation:	FOCUSED COMPLIANCE INSPECTION
Area of violation:	Generators - General
Date achieved compliance:	02/08/1991
Evaluation lead agency:	State
Evaluation date:	02/08/1991
Evaluation:	FOCUSED COMPLIANCE INSPECTION
Area of violation:	LDR - General
Date achieved compliance:	02/08/1991
Evaluation lead agency:	State
Evaluation date:	02/08/1991
Evaluation:	NON-FINANCIAL RECORD REVIEW
Area of violation:	Not reported

MAP FINDINGS
FOCUS MAP 12

Map ID	Site	Database(s)	EPA ID Number
--------	------	-------------	---------------

MANDERS PREMIER (Continued)

1000184426

Date achieved compliance:	Not reported
Evaluation lead agency:	State
Evaluation date:	08/21/1990
Evaluation:	NON-FINANCIAL RECORD REVIEW
Area of violation:	Not reported
Date achieved compliance:	Not reported
Evaluation lead agency:	State
Evaluation date:	04/12/1990
Evaluation:	NON-FINANCIAL RECORD REVIEW
Area of violation:	Generators - General
Date achieved compliance:	04/30/1990
Evaluation lead agency:	State
Evaluation date:	09/07/1989
Evaluation:	FOCUSED COMPLIANCE INSPECTION
Area of violation:	Generators - General
Date achieved compliance:	09/27/1989
Evaluation lead agency:	State
Evaluation date:	09/07/1989
Evaluation:	FOCUSED COMPLIANCE INSPECTION
Area of violation:	LDR - General
Date achieved compliance:	09/27/1989
Evaluation lead agency:	State
Evaluation date:	04/30/1986
Evaluation:	NON-FINANCIAL RECORD REVIEW
Area of violation:	Not reported
Date achieved compliance:	Not reported
Evaluation lead agency:	State
Evaluation date:	10/16/1984
Evaluation:	COMPLIANCE EVALUATION INSPECTION ON-SITE
Area of violation:	Generators - General
Date achieved compliance:	01/11/1985
Evaluation lead agency:	State
Evaluation date:	10/16/1984
Evaluation:	COMPLIANCE EVALUATION INSPECTION ON-SITE
Area of violation:	Not reported
Date achieved compliance:	Not reported
Evaluation lead agency:	State

FINDS:

Registry ID: 110000788746

Environmental Interest/Information System

AFS (Aerometric Information Retrieval System (AIRS) Facility Subsystem) replaces the former Compliance Data System (CDS), the National Emission Data System (NEDS), and the Storage and Retrieval of Aerometric Data (SAROAD). AIRS is the national repository for information concerning airborne pollution in the United States. AFS is used to track emissions and compliance data from industrial plants. AFS data are utilized by states to prepare State Implementation Plans to comply with regulatory programs and by EPA as an input for the

MAP FINDINGS
FOCUS MAP 12

Map ID	Site	Database(s)	EPA ID Number
--------	------	-------------	---------------

MANDERS PREMIER (Continued)

1000184426

estimation of total national emissions. AFS is undergoing a major redesign to support facility operating permits required under Title V of the Clean Air Act.

US EPA TRIS (Toxics Release Inventory System) contains information from facilities on the amounts of over 300 listed toxic chemicals that these facilities release directly to air, water, land, or that are transported off-site.

RCRAInfo is a national information system that supports the Resource Conservation and Recovery Act (RCRA) program through the tracking of events and activities related to facilities that generate, transport, and treat, store, or dispose of hazardous waste. RCRAInfo allows RCRA program staff to track the notification, permit, compliance, and corrective action activities required under RCRA.

UST:

Facility:

Facility Id: 600540
 Facility Status: Closed
 Facility Type: Commercial
 Contact Id: 6717
 Owner Name: CRODA INKS CORPORATION
 Owner Address: 7777 NORTH MERRIMAC AVE
 Owner City: NILES
 Owner State: IL
 Owner Zip: 60648
 Owner City,St,Zip: NILES, IL 60648
 Owner Telephone: 312-967-7578
 District: PIRT 5

Tank ID: 1
 Status Date: 7/1/1993
Status: Removed From Ground
 Product1: Gas
 Material: Bare Steel
 Capacity: 3000
 Pipe Material: Unknown
 Pipe Type: Not Marked
 Overfill Protection: Not reported
 Overfill Installed: Not reported
 Tank Exempt From Spill: Not reported
 Spill Date: Not reported

Tank ID: 2
 Status Date: 7/1/1993
Status: Removed From Ground
 Product1: Gas
 Material: Bare Steel
 Capacity: 3000
 Pipe Material: Unknown
 Pipe Type: Not Marked
 Overfill Protection: Not reported

MAP FINDINGS
FOCUS MAP 12

Map ID Site Database(s) EPA ID Number

MANDERS PREMIER (Continued)

1000184426

Overfill Installed: Not reported
Tank Exempt From Spill: Not reported
Spill Date: Not reported

Tank ID: 3
Status Date: 7/1/1993
Status: Removed From Ground
Product1: Gas
Material: Bare Steel
Capacity: 3000
Pipe Material: Unknown
Pipe Type: Not Marked
Overfill Protection: Not reported
Overfill Installed: Not reported
Tank Exempt From Spill: Not reported
Spill Date: Not reported

SPILLS:

CTS Number: Not reported
Spill Number: 1900
UN Number: Not reported
UN Number 2: Not reported
Report Number: Not reported
Report Date: Not reported
Report Time: Not reported
Spill Date: 06/10/92
Spill Time: Not reported
Incident Type: Not reported
Material Involved: OTHER
Quantity: Not reported
Phase: Not reported
Radioactive: Not reported
Waterway Impctd: Not reported
Evacuation: Not reported
Caller: Not reported
Organization: Not reported
Orgn. Phone: Not reported
Emergency Units: Not reported
Responsible Prty: Not reported
RP Contact: Not reported
RP Address: Not reported
RP Phone: Not reported
RP City: Not reported
Action Code: Not reported
Action: NONE
Investigator: Not reported
EOC Operator: Not reported
Time EOC Notifd: Not reported
Time Dispatched: Not reported
Complaint Code: Not reported
Complaint ID: Not reported
Complaint Referred: Not reported
Report Sum: Not reported
At: Not reported
DDO: Not reported
Date Recieved: Not reported

MAP FINDINGS
FOCUS MAP 12

Map ID	Site	Database(s)	EPA ID Number
--------	------	-------------	---------------

MANDERS PREMIER (Continued)

1000184426

Referred:	Region
Substance:	Not reported
Location:	Not reported
Source:	Not reported
Details:	Not reported
Additional Info:	Not reported
Incident Type:	Not reported
Incident:	Not reported

83

**FLOWERS BAKERY OF ATLANTA, LLC
1039 GRANT STREET
ATLANTA, GA 30315**

**FINDS 1004462225
UST N/A**

FINDS:

Registry ID: 110006814910

Environmental Interest/Information System

AFS (Aerometric Information Retrieval System (AIRS) Facility Subsystem) replaces the former Compliance Data System (CDS), the National Emission Data System (NEDS), and the Storage and Retrieval of Aerometric Data (SAROAD). AIRS is the national repository for information concerning airborne pollution in the United States. AFS is used to track emissions and compliance data from industrial plants. AFS data are utilized by states to prepare State Implementation Plans to comply with regulatory programs and by EPA as an input for the estimation of total national emissions. AFS is undergoing a major redesign to support facility operating permits required under Title V of the Clean Air Act.

ICIS (Integrated Compliance Information System) is the Integrated Compliance Information System and provides a database that, when complete, will contain integrated Enforcement and Compliance information across most of EPA's programs. The vision for ICIS is to replace EPA's independent databases that contain Enforcement data with a single repository for that information. Currently, ICIS contains all Federal Administrative and Judicial enforcement actions. This information is maintained in ICIS by EPA in the Regional offices and it Headquarters. A future release of ICIS will replace the Permit Compliance System (PCS) which supports the NPDES and will integrate that information with Federal actions already in the system. ICIS also has the capability to track other activities occurring in the Region that support Compliance and Enforcement programs. These include; Incident Tracking, Compliance Assistance, and Compliance Monitoring.

UST:

Facility:

Facility Id:	10001398
Facility Status:	Closed
Facility Type:	Commercial
Contact Id:	55714
Owner Name:	GRANT-HILL LLC
Owner Address:	241 PEACHTREE STREET
Owner City:	ATLANTA
Owner State:	GA
Owner Zip:	30303

MAP FINDINGS
FOCUS MAP 12

Map ID	Site	Database(s)	EPA ID Number
--------	------	-------------	---------------

FLOWERS BAKERY OF ATLANTA, LLC (Continued)

1004462225

Owner City,St,Zip: ATLANTA, GA 30303
Owner Telephone: 404-898-1111
District: Not reported

Tank ID: 1
Status Date: 1/1/1993
Status: Removed From Ground
Product1: Not Marked/Tank Removed
Material: Unknown
Capacity: 6000
Pipe Material: Not reported
Pipe Type: Not reported
Overfill Protection: No
Overfill Installed: Not reported
Tank Exempt From Spill: No
Spill Date: Not reported

Tank ID: 2
Status Date: 1/1/1993
Status: Removed From Ground
Product1: Not Marked/Tank Removed
Material: Unknown
Capacity: 500
Pipe Material: Not reported
Pipe Type: Not reported
Overfill Protection: No
Overfill Installed: Not reported
Tank Exempt From Spill: No
Spill Date: Not reported

**83 FLOWERS BAKERY OF ATLANTA, LLC
1039 GRANT STREET
ATLANTA, GA 30315**

**AIRS S107750544
N/A**

GA AIRS:
Record Type: Not reported
State County fips: Not reported
State Facility identifier: 312100704
Facility Registry identifier: Not reported
Facility Category: Not reported
Oris Facility code: Not reported
Sic Primary: Not reported
Naics Primary: Not reported
Site Description: Not reported
Facility County: Not reported
Nti Site id: Not reported
Dun And bradstreet number: Not reported
Tri Id number: Not reported
Submittal Flag: Not reported
Tribal Code: Not reported
Facility Address2: N/A
AIRS Number: 041312100704
SIC Code: 2051
Longitude: 000000
Latitude: 000000
Contact Name: N/A N/A

MAP FINDINGS
FOCUS MAP 12

Map ID Site Database(s) EPA ID Number

FLOWERS BAKERY OF ATLANTA, LLC (Continued)

S107750544

Contact Company:	N/A
Contact Telephone:	N/A
Contact Telephone 2:	N/A
Contact Fax:	N/A
Contact Email:	N/A
Contact Address:	N/A
Contact Address 2:	N/A
Contact City,St,Zip:	N/A, GA 00000
Year:	06
County FIPS:	Not reported
GE AIRS CE:	
Year:	Not reported
Record Type:	Not reported
State County Fips:	Not reported
State Facility Identifier:	Not reported
Emission Unit ID:	Not reported
Process ID:	Not reported
Pollutant Code:	Not reported
Primary Pct control Efficiency:	Not reported
Pct Capture Efficiency:	Not reported
Total Capture Control Efficiency:	Not reported
Primary Device Type Code:	Not reported
Secondary Device Type Code:	Not reported
Control System Description:	Not reported
Third Control Device Type Code:	Not reported
Fourth Control Device Type Code:	Not reported
Submittal Flag:	Not reported
Tribal Code:	Not reported
GE AIRS EM:	
Year:	Not reported
Record Type:	Not reported
State County Fips:	Not reported
State Facility Identifier:	Not reported
Emission Unit ID:	Not reported
Process Id:	Not reported
Pollutant Code:	Not reported
Emission Release Point ID:	Not reported
Start Date:	Not reported
End Date:	Not reported
Start Time:	Not reported
End Time:	Not reported
Emission Numeric Value:	Not reported
Emission Unti Numerator:	Not reported
Emission Type:	Not reported
Em Reliability Indicator:	Not reported
Factor Numeric Value:	Not reported
Factor Unit Numerator:	Not reported
Factor Unit Denominator:	Not reported
Material:	Not reported
Material Io:	Not reported
Emission Calculation Method Code:	Not reported
Ef Reliability Indicator:	Not reported
Rule Effectiveness:	Not reported
Rule Effectiveness Method:	Not reported
Hap Emissions Performance Level:	Not reported

MAP FINDINGS
FOCUS MAP 12

Map ID Site Database(s) EPA ID Number

FLOWERS BAKERY OF ATLANTA, LLC (Continued)

S107750544

Control Status: Not reported
Emission Data Level: Not reported
Submittal Flag: Not reported
Tribal Code: Not reported

GE AIRS EP:

Year: Not reported
Record Type: Not reported
State County Fips: Not reported
State Facility Identifier: Not reported
Emission Unit ID: Not reported
Emission Release Point ID: Not reported
Process ID: Not reported
Scs Number: Not reported
Process Mact Code: Not reported
Emission Process Description: Not reported
Winter Throughput Pct: Not reported
Spring Throughput Pct: Not reported
Summer Throughput Pct: Not reported
Fall Throughput Pct: Not reported
Annual Average Days Per Week: Not reported
Annual Average Weeks Per Year: Not reported
Annual Average Hours Per Day: Not reported
Annual Average Hours Per Year: Not reported
Heat Content: Not reported
Sulfur Content: Not reported
Ash Content: Not reported
Process Mact compliance Status: Not reported
Submittal Flag: Not reported
Tribal Code: Not reported

GE AIRS ER:

Year: Not reported
Record Type: Not reported
State County Fips: Not reported
State Facility Identifier: Not reported
Emission Release Point ID: Not reported
Emission Release Point Type: Not reported
Stack Height: Not reported
Stack Diameter: Not reported
Stack Fenceline Distance: Not reported
Exit Gas Temperature: Not reported
Exit Gas Velocity: Not reported
Exit Gas Flowrate: Not reported
X Coordinate: Not reported
Y Coordinate: Not reported
Utm Zone: Not reported
X Y coordinate Type: Not reported
Horizontal Area Fugitive: Not reported
Release Height Fugitive: Not reported
Fugitive Dimensions Unit: Not reported
Emission Release Point Description: Not reported
Submittal Flag: Not reported
Horizontal Collection method Code: Not reported
Horizontal Accuracy Measure: Not reported
Horizontal Reference datum Code: Not reported

MAP FINDINGS
FOCUS MAP 12

Map ID	Site	Database(s)	EPA ID Number
--------	------	-------------	---------------

FLOWERS BAKERY OF ATLANTA, LLC (Continued)

S107750544

Reference Point Code:	Not reported
Source Map scale Number:	Not reported
Coordinate Data source Code:	Not reported
Tribal Code:	Not reported

GE AIRS EU:

Year:	Not reported
Record Type:	Not reported
State County Fips:	Not reported
State Facility Identifier:	Not reported
Emission Unit ID:	Not reported
Oris Boiler ID:	Not reported
Sic Unit Level:	Not reported
Naics Unit Level:	Not reported
Design Capacity:	Not reported
Design Capacity Unit Numerator:	Not reported
Design Capacity Unit Denominator:	Not reported
Max Nameplate Capacity:	Not reported
Emission Unit Description:	Not reported
Submittal Flag:	Not reported
Tribal Code:	Not reported

GE AIRS PE:

Year:	Not reported
Record Type:	Not reported
State County fips:	Not reported
State Facility identifier:	Not reported
Emission Unit id:	Not reported
Process ID:	Not reported
Start Date:	Not reported
End Date:	Not reported
Start Time:	Not reported
End Time:	Not reported
Actual Throughput:	Not reported
Throughput Unit numerator:	Not reported
Material:	Not reported
Material lo:	Not reported
Period Days per week:	Not reported
Period Weeks per period:	Not reported
Period Hours per day:	Not reported
Period Hours per period:	Not reported
Submittal Flag:	Not reported
Tribal Code:	Not reported

GE AIRS TR:

Year:	Not reported
Record Type:	Not reported
State County fips:	Not reported
Organization Name:	Not reported
Transaction Type:	Not reported
Inventory Year:	Not reported
Inventory Type code:	Not reported
Transaction Create date:	Not reported
Incremental Submission number:	Not reported
Reliability Indicator:	Not reported
Transaction Comments:	Not reported

MAP FINDINGS
FOCUS MAP 12

Map ID Site Database(s) EPA ID Number

FLOWERS BAKERY OF ATLANTA, LLC (Continued)

S107750544

Contact Person name:	Not reported
Contact Phone number:	Not reported
Telephone Number type name:	Not reported
Electronic Address text:	Not reported
Electronic Address type name:	Not reported
Source Type:	Not reported
Affiliation Type:	Not reported
Format Version:	Not reported
Tribal Code:	Not reported
Record Type:	Not reported
State County fips:	Not reported
State Facility identifier:	312100704
Facility Registry identifier:	Not reported
Facility Category:	Not reported
Oris Facility code:	Not reported
Sic Primary:	Not reported
Naics Primary:	Not reported
Site Description:	Not reported
Facility County:	Not reported
Nti Site id:	Not reported
Dun And bradstreet number:	Not reported
Tri Id number:	Not reported
Submittal Flag:	Not reported
Tribal Code:	Not reported
Facility Address2:	N/A
AIRS Number:	041312100704
SIC Code:	2051
Longitude:	000000
Latitude:	000000
Contact Name:	N/A N/A
Contact Company:	N/A
Contact Telephone:	N/A
Contact Telephone 2:	N/A
Contact Fax:	N/A
Contact Email:	N/A
Contact Address:	N/A
Contact Address 2:	N/A
Contact City,St,Zip:	N/A, GA 00000
Year:	Not reported
County FIPS:	Not reported
GE AIRS CE:	
Year:	Not reported
Record Type:	Not reported
State County Fips:	Not reported
State Facility Identifier:	Not reported
Emission Unit ID:	Not reported
Process ID:	Not reported
Pollutant Code:	Not reported
Primary Pct control Efficiency:	Not reported
Pct Capture Efficiency:	Not reported
Total Capture Control Efficiency:	Not reported
Primary Device Type Code:	Not reported
Secondary Device Type Code:	Not reported
Control System Description:	Not reported
Third Control Device Type Code:	Not reported

MAP FINDINGS
FOCUS MAP 12

Map ID	Site	Database(s)	EPA ID Number
--------	------	-------------	---------------

FLOWERS BAKERY OF ATLANTA, LLC (Continued)

S107750544

Fourth Control Device Type Code:	Not reported
Submittal Flag:	Not reported
Tribal Code:	Not reported

GE AIRS EM:

Year:	Not reported
Record Type:	Not reported
State County Fips:	Not reported
State Facility Identifier:	Not reported
Emission Unit ID:	Not reported
Process Id:	Not reported
Pollutant Code:	Not reported
Emission Release Point ID:	Not reported
Start Date:	Not reported
End Date:	Not reported
Start Time:	Not reported
End Time:	Not reported
Emission Numeric Value:	Not reported
Emission Unit Numerator:	Not reported
Emission Type:	Not reported
Em Reliability Indicator:	Not reported
Factor Numeric Value:	Not reported
Factor Unit Numerator:	Not reported
Factor Unit Denominator:	Not reported
Material:	Not reported
Material Io:	Not reported
Emission Calculation Method Code:	Not reported
Ef Reliability Indicator:	Not reported
Rule Effectiveness:	Not reported
Rule Effectiveness Method:	Not reported
Hap Emissions Performance Level:	Not reported
Control Status:	Not reported
Emission Data Level:	Not reported
Submittal Flag:	Not reported
Tribal Code:	Not reported

GE AIRS EP:

Year:	Not reported
Record Type:	Not reported
State County Fips:	Not reported
State Facility Identifier:	Not reported
Emission Unit ID:	Not reported
Emission Release Point ID:	Not reported
Process ID:	Not reported
Scn Number:	Not reported
Process Mact Code:	Not reported
Emission Process Description:	Not reported
Winter Throughput Pct:	Not reported
Spring Throughput Pct:	Not reported
Summer Throughput Pct:	Not reported
Fall Throughput Pct:	Not reported
Annual Average Days Per Week:	Not reported
Annual Average Weeks Per Year:	Not reported
Annual Average Hours Per Day:	Not reported
Annual Average Hours Per Year:	Not reported
Heat Content:	Not reported

MAP FINDINGS
FOCUS MAP 12

Map ID Site Database(s) EPA ID Number

FLOWERS BAKERY OF ATLANTA, LLC (Continued)

S107750544

Sulfur Content: Not reported
Ash Content: Not reported
Process Mact compliance Status: Not reported
Submittal Flag: Not reported
Tribal Code: Not reported

GE AIRS ER:

Year: Not reported
Record Type: Not reported
State County Fips: Not reported
State Facility Identifier: Not reported
Emission Release Point ID: Not reported
Emission Release Point Type: Not reported
Stack Height: Not reported
Stack Diameter: Not reported
Stack Fenceline Distance: Not reported
Exit Gas Temperature: Not reported
Exit Gas Velocity: Not reported
Exit Gas Flowrate: Not reported
X Coordinate: Not reported
Y Coordinate: Not reported
Utm Zone: Not reported
X Y coordinate Type: Not reported
Horizontal Area Fugitive: Not reported
Release Height Fugitive: Not reported
Fugitive Dimensions Unit: Not reported
Emission Release Point Description: Not reported
Submittal Flag: Not reported
Horizontal Collection method Code: Not reported
Horizontal Accuracy Measure: Not reported
Horizontal Reference datum Code: Not reported
Reference Point Code: Not reported
Source Map scale Number: Not reported
Coordinate Data source Code: Not reported
Tribal Code: Not reported

GE AIRS EU:

Year: Not reported
Record Type: Not reported
State County Fips: Not reported
State Facility Identifier: Not reported
Emission Unit ID: Not reported
Oris Boiler ID: Not reported
Sic Unit Level: Not reported
Naics Unit Level: Not reported
Design Capacity: Not reported
Design Capacity Unit Numerator: Not reported
Design Capacity Unit Denominator: Not reported
Max Nameplate Capacity: Not reported
Emission Unit Description: Not reported
Submittal Flag: Not reported
Tribal Code: Not reported

GE AIRS PE:

Year: Not reported
Record Type: Not reported

MAP FINDINGS
FOCUS MAP 12

Map ID Site Database(s) EPA ID Number

FLOWERS BAKERY OF ATLANTA, LLC (Continued)

S107750544

State County fips: Not reported
 State Facility identifier: Not reported
 Emission Unit id: Not reported
 Process ID: Not reported
 Start Date: Not reported
 End Date: Not reported
 Start Time: Not reported
 End Time: Not reported
 Actual Throughput: Not reported
 Throughput Unit numerator: Not reported
 Material: Not reported
 Material lo: Not reported
 Period Days per week: Not reported
 Period Weeks per period: Not reported
 Period Hours per day: Not reported
 Period Hours per period: Not reported
 Submittal Flag: Not reported
 Tribal Code: Not reported

GE AIRS TR:

Year: Not reported
 Record Type: Not reported
 State County fips: Not reported
 Organization Name: Not reported
 Transaction Type: Not reported
 Inventory Year: Not reported
 Inventory Type code: Not reported
 Transaction Create date: Not reported
 Incremental Submission number: Not reported
 Reliability Indicator: Not reported
 Transaction Comments: Not reported
 Contact Person name: Not reported
 Contact Phone number: Not reported
 Telephone Number type name: Not reported
 Electronic Address text: Not reported
 Electronic Address type name: Not reported
 Source Type: Not reported
 Affiliation Type: Not reported
 Format Version: Not reported
 Tribal Code: Not reported

Record Type: Not reported
 State County fips: Not reported
 State Facility identifier: 312100704
 Facility Registry identifier: Not reported
 Facility Category: Not reported
 Oris Facility code: Not reported
 Sic Primary: Not reported
 Naics Primary: Not reported
 Site Description: Not reported
 Facility County: Not reported
 Nti Site id: Not reported
 Dun And bradstreet number: Not reported
 Tri Id number: Not reported
 Submittal Flag: Not reported
 Tribal Code: Not reported

MAP FINDINGS
FOCUS MAP 12

Map ID Site Database(s) EPA ID Number

FLOWERS BAKERY OF ATLANTA, LLC (Continued)

S107750544

Facility Address2: N/A
 AIRS Number: 041312100704
 SIC Code: 2051
 Longitude: 000000
 Latitude: 000000
 Contact Name: N/A N/A
 Contact Company: N/A
 Contact Telephone: N/A
 Contact Telephone 2: N/A
 Contact Fax: N/A
 Contact Email: N/A
 Contact Address: N/A
 Contact Address 2: N/A
 Contact City,St,Zip: N/A, GA 00000
 Year: Not reported
 County FIPS: Not reported

GE AIRS CE:

Year: Not reported
 Record Type: Not reported
 State County Fips: Not reported
 State Facility Identifier: Not reported
 Emission Unit ID: Not reported
 Process ID: Not reported
 Pollutant Code: Not reported
 Primary Pct control Efficiency: Not reported
 Pct Capture Efficiency: Not reported
 Total Capture Control Efficiency: Not reported
 Primary Device Type Code: Not reported
 Secondary Device Type Code: Not reported
 Control System Description: Not reported
 Third Control Device Type Code: Not reported
 Fourth Control Device Type Code: Not reported
 Submittal Flag: Not reported
 Tribal Code: Not reported

GE AIRS EM:

Year: Not reported
 Record Type: Not reported
 State County Fips: Not reported
 State Facility Identifier: Not reported
 Emission Unit ID: Not reported
 Process Id: Not reported
 Pollutant Code: Not reported
 Emission Release Point ID: Not reported
 Start Date: Not reported
 End Date: Not reported
 Start Time: Not reported
 End Time: Not reported
 Emission Numeric Value: Not reported
 Emission Unit Numerator: Not reported
 Emission Type: Not reported
 Em Reliability Indicator: Not reported
 Factor Numeric Value: Not reported
 Factor Unit Numerator: Not reported
 Factor Unit Denominator: Not reported
 Material: Not reported

MAP FINDINGS
FOCUS MAP 12

Map ID Site Database(s) EPA ID Number

FLOWERS BAKERY OF ATLANTA, LLC (Continued)

S107750544

Material Io:	Not reported
Emission Calculation Method Code:	Not reported
Ef Reliability Indicator:	Not reported
Rule Effectiveness:	Not reported
Rule Effectiveness Method:	Not reported
Hap Emissions Performance Level:	Not reported
Control Status:	Not reported
Emission Data Level:	Not reported
Submittal Flag:	Not reported
Tribal Code:	Not reported

GE AIRS EP:

Year:	Not reported
Record Type:	Not reported
State County Fips:	Not reported
State Facility Identifier:	Not reported
Emission Unit ID:	Not reported
Emission Release Point ID:	Not reported
Process ID:	Not reported
Scs Number:	Not reported
Process Mact Code:	Not reported
Emission Process Description:	Not reported
Winter Throughput Pct:	Not reported
Spring Throughput Pct:	Not reported
Summer Throughput Pct:	Not reported
Fall Throughput Pct:	Not reported
Annual Average Days Per Week:	Not reported
Annual Average Weeks Per Year:	Not reported
Annual Average Hours Per Day:	Not reported
Annual Average Hours Per Year:	Not reported
Heat Content:	Not reported
Sulfur Content:	Not reported
Ash Content:	Not reported
Process Mact compliance Status:	Not reported
Submittal Flag:	Not reported
Tribal Code:	Not reported

GE AIRS ER:

Year:	Not reported
Record Type:	Not reported
State County Fips:	Not reported
State Facility Identifier:	Not reported
Emission Release Point ID:	Not reported
Emission Release Point Type:	Not reported
Stack Height:	Not reported
Stack Diameter:	Not reported
Stack Fenceline Distance:	Not reported
Exit Gas Temperature:	Not reported
Exit Gas Velocity:	Not reported
Exit Gas Flowrate:	Not reported
X Coordinate:	Not reported
Y Coordinate:	Not reported
Utm Zone:	Not reported
X Y coordinate Type:	Not reported
Horizontal Area Fugitive:	Not reported
Release Height Fugitive:	Not reported

MAP FINDINGS
FOCUS MAP 12

Map ID	Site	Database(s)	EPA ID Number
--------	------	-------------	---------------

FLOWERS BAKERY OF ATLANTA, LLC (Continued)

S107750544

Fugitive Dimensions Unit:	Not reported
Emission Release Point Description:	Not reported
Submittal Flag:	Not reported
Horizontal Collection method Code:	Not reported
Horizontal Accuracy Measure:	Not reported
Horizontal Reference datum Code:	Not reported
Reference Point Code:	Not reported
Source Map scale Number:	Not reported
Coordinate Data source Code:	Not reported
Tribal Code:	Not reported
GE AIRS EU:	
Year:	Not reported
Record Type:	Not reported
State County Fips:	Not reported
State Facility Identifier:	Not reported
Emission Unit ID:	Not reported
Oris Boiler ID:	Not reported
Sic Unit Level:	Not reported
Naics Unit Level:	Not reported
Design Capacity:	Not reported
Design Capacity Unit Numerator:	Not reported
Design Capacity Unit Denominator:	Not reported
Max Nameplate Capacity:	Not reported
Emission Unit Description:	Not reported
Submittal Flag:	Not reported
Tribal Code:	Not reported
GE AIRS PE:	
Year:	Not reported
Record Type:	Not reported
State County fips:	Not reported
State Facility identifier:	Not reported
Emission Unit id:	Not reported
Process ID:	Not reported
Start Date:	Not reported
End Date:	Not reported
Start Time:	Not reported
End Time:	Not reported
Actual Throughput:	Not reported
Throughput Unit numerator:	Not reported
Material:	Not reported
Material lo:	Not reported
Period Days per week:	Not reported
Period Weeks per period:	Not reported
Period Hours per day:	Not reported
Period Hours per period:	Not reported
Submittal Flag:	Not reported
Tribal Code:	Not reported
GE AIRS TR:	
Year:	Not reported
Record Type:	Not reported
State County fips:	Not reported
Organization Name:	Not reported
Transaction Type:	Not reported

MAP FINDINGS
FOCUS MAP 12

Map ID Site Database(s) EPA ID Number

FLOWERS BAKERY OF ATLANTA, LLC (Continued)

S107750544

Inventory Year: Not reported
 Inventory Type code: Not reported
 Transaction Create date: Not reported
 Incremental Submission number: Not reported
 Reliability Indicator: Not reported
 Transaction Comments: Not reported
 Contact Person name: Not reported
 Contact Phone number: Not reported
 Telephone Number type name: Not reported
 Electronic Address text: Not reported
 Electronic Address type name: Not reported
 Source Type: Not reported
 Affiliation Type: Not reported
 Format Version: Not reported
 Tribal Code: Not reported

85

**T.W. OWENS TRUCKING CO.
1100 HILL STREET
, GA**

**SPILLS S101538552
N/A**

SPILLS:

CTS Number: Not reported
 Spill Number: 02
 UN Number: Not reported
 UN Number 2: Not reported
 Report Number: Not reported
 Report Date: Not reported
 Report Time: Not reported
 Spill Date: 10/22/92
 Spill Time: Not reported
 Incident Type: Not reported
 Material Involved: GASOLINE/FUEL OIL
 Quantity: Not reported
 Phase: Not reported
 Radioactive: Not reported
 Waterway Impctd: STORM DRAIN
 Evacuation: Not reported
 Caller: Not reported
 Organization: Not reported
 Orgn. Phone: Not reported
 Emergency Units: Not reported
 Responsible Prty: Not reported
 RP Contact: Not reported
 RP Address: Not reported
 RP Phone: Not reported
 RP City: Not reported
 Action Code: Not reported
 Action: NONE
 Investigator: Not reported
 EOC Operator: Not reported
 Time EOC Notifd: Not reported
 Time Dispatched: Not reported
 Complaint Code: Not reported
 Complaint ID: Not reported
 Cmplaint Referred: Not reported
 Report Sum: Not reported
 At: Not reported

MAP FINDINGS
FOCUS MAP 12

Map ID	Site	Database(s)	EPA ID Number
--------	------	-------------	---------------

T.W. OWENS TRUCKING CO. (Continued)

S101538552

DDO:	Not reported
Date Received:	Not reported
Referred:	ERT
Substance:	Not reported
Location:	Not reported
Source:	Not reported
Details:	Not reported
Additional Info:	Not reported
Incident Type:	Not reported
Incident:	Not reported

86

**LAWRENCE SMITH PLY MILL INC
72 MILTON AVE
ATLANTA, GA 30315**

**UST U003006054
N/A**

UST:

Facility:

Facility Id:	9060466
Facility Status:	Amended
Facility Type:	Commercial
Contact Id:	10550
Owner Name:	LAWRENCE SMITH PLY MILL INC
Owner Address:	PO BOX 6783
Owner City:	ATLANTA
Owner State:	GA
Owner Zip:	30315
Owner City,St,Zip:	ATLANTA, GA 30315
Owner Telephone:	404-622-8153
District:	PIRT 5

Tank ID:	1
Status Date:	Not reported
Status:	Currently In Use
Product1:	Diesel
Material:	Bare Steel
Capacity:	1
Pipe Material:	Bare Steel
Pipe Type:	Suction: Valve At The Tank
Overfill Protection:	Not reported
Overfill Installed:	Not reported
Tank Exempt From Spill:	Not reported
Spill Date:	Not reported

86

**LAWRENCE SMITH PLY MILL INC
72 MILTON AVE
ATLANTA, GA 30315**

**FINDS 1006787486
N/A**

FINDS:

Registry ID: 110013568914

Environmental Interest/Information System

GEIMS (Geographic Environmental Information Management System) provides the EPA and Public a single point of access to core data for all facilities and sites regulated or monitored by the EPA and a

MAP FINDINGS
FOCUS MAP 12

Map ID	Site	Database(s)	EPA ID Number
--------	------	-------------	---------------

LAWRENCE SMITH PLY MILL INC (Continued)

1006787486

single system for the reporting of all environmental data.

86

**SMITH PLANING MILL
72 MILTON AVE SE
ATLANTA, GA 30315**

**FINDS 1004463181
AIRS N/A**

FINDS:

Registry ID: 110001764617

Environmental Interest/Information System

AFS (Aerometric Information Retrieval System (AIRS) Facility Subsystem) replaces the former Compliance Data System (CDS), the National Emission Data System (NEDS), and the Storage and Retrieval of Aerometric Data (SAROAD). AIRS is the national repository for information concerning airborne pollution in the United States. AFS is used to track emissions and compliance data from industrial plants. AFS data are utilized by states to prepare State Implementation Plans to comply with regulatory programs and by EPA as an input for the estimation of total national emissions. AFS is undergoing a major redesign to support facility operating permits required under Title V of the Clean Air Act.

GA AIRS:

Record Type:	Not reported
State County fips:	Not reported
State Facility identifier:	312100529
Facility Registry identifier:	Not reported
Facility Category:	Not reported
Oris Facility code:	Not reported
Sic Primary:	Not reported
Naics Primary:	Not reported
Site Description:	Not reported
Facility County:	Not reported
Nti Site id:	Not reported
Dun And bradstreet number:	Not reported
Tri Id number:	Not reported
Submittal Flag:	Not reported
Tribal Code:	Not reported
Facility Address2:	N/A
AIRS Number:	041312100529
SIC Code:	2421
Longitude:	000000
Latitude:	000000
Contact Name:	N/A N/A
Contact Company:	N/A
Contact Telephone:	N/A
Contact Telephone 2:	N/A
Contact Fax:	N/A
Contact Email:	N/A
Contact Address:	N/A
Contact Address 2:	N/A
Contact City,St,Zip:	N/A, GA 00000
Year:	06
County FIPS:	Not reported

MAP FINDINGS
FOCUS MAP 12

Map ID Site Database(s) EPA ID Number

SMITH PLANING MILL (Continued)

1004463181

GE AIRS CE:

Year:	Not reported
Record Type:	Not reported
State County Fips:	Not reported
State Facility Identifier:	Not reported
Emission Unit ID:	Not reported
Process ID:	Not reported
Pollutant Code:	Not reported
Primary Pct control Efficiency:	Not reported
Pct Capture Efficiency:	Not reported
Total Capture Control Efficiency:	Not reported
Primary Device Type Code:	Not reported
Secondary Device Type Code:	Not reported
Control System Description:	Not reported
Third Control Device Type Code:	Not reported
Fourth Control Device Type Code:	Not reported
Submittal Flag:	Not reported
Tribal Code:	Not reported

GE AIRS EM:

Year:	Not reported
Record Type:	Not reported
State County Fips:	Not reported
State Facility Identifier:	Not reported
Emission Unit ID:	Not reported
Process Id:	Not reported
Pollutant Code:	Not reported
Emission Release Point ID:	Not reported
Start Date:	Not reported
End Date:	Not reported
Start Time:	Not reported
End Time:	Not reported
Emission Numeric Value:	Not reported
Emission Unit Numerator:	Not reported
Emission Type:	Not reported
Em Reliability Indicator:	Not reported
Factor Numeric Value:	Not reported
Factor Unit Numerator:	Not reported
Factor Unit Denominator:	Not reported
Material:	Not reported
Material Id:	Not reported
Emission Calculation Method Code:	Not reported
Em Reliability Indicator:	Not reported
Rule Effectiveness:	Not reported
Rule Effectiveness Method:	Not reported
Hap Emissions Performance Level:	Not reported
Control Status:	Not reported
Emission Data Level:	Not reported
Submittal Flag:	Not reported
Tribal Code:	Not reported

GE AIRS EP:

Year:	Not reported
Record Type:	Not reported
State County Fips:	Not reported
State Facility Identifier:	Not reported

MAP FINDINGS
FOCUS MAP 12

Map ID Site Database(s) EPA ID Number

SMITH PLANING MILL (Continued)

1004463181

Emission Unit ID: Not reported
 Emission Release Point ID: Not reported
 Process ID: Not reported
 Scc Number: Not reported
 Process Mact Code: Not reported
 Emission Process Description: Not reported
 Winter Throughput Pct: Not reported
 Spring Throughput Pct: Not reported
 Summer Throughput Pct: Not reported
 Fall Throughput Pct: Not reported
 Annual Average Days Per Week: Not reported
 Annual Average Weeks Per Year: Not reported
 Annual Average Hours Per Day: Not reported
 Annual Average Hours Per Year: Not reported
 Heat Content: Not reported
 Sulfur Content: Not reported
 Ash Content: Not reported
 Process Mact compliance Status: Not reported
 Submittal Flag: Not reported
 Tribal Code: Not reported

GE AIRS ER:

Year: Not reported
 Record Type: Not reported
 State County Fips: Not reported
 State Facility Identifier: Not reported
 Emission Release Point ID: Not reported
 Emission Release Point Type: Not reported
 Stack Height: Not reported
 Stack Diameter: Not reported
 Stack Fenceline Distance: Not reported
 Exit Gas Temperature: Not reported
 Exit Gas Velocity: Not reported
 Exit Gas Flowrate: Not reported
 X Coordinate: Not reported
 Y Coordinate: Not reported
 Utm Zone: Not reported
 X Y coordinate Type: Not reported
 Horizontal Area Fugitive: Not reported
 Release Height Fugitive: Not reported
 Fugitive Dimensions Unit: Not reported
 Emission Release Point Description: Not reported
 Submittal Flag: Not reported
 Horizontal Collection method Code: Not reported
 Horizontal Accuracy Measure: Not reported
 Horizontal Reference datum Code: Not reported
 Reference Point Code: Not reported
 Source Map scale Number: Not reported
 Coordinate Data source Code: Not reported
 Tribal Code: Not reported

GE AIRS EU:

Year: Not reported
 Record Type: Not reported
 State County Fips: Not reported
 State Facility Identifier: Not reported

MAP FINDINGS
FOCUS MAP 12

Map ID	Site	Database(s)	EPA ID Number
	SMITH PLANING MILL (Continued)		1004463181
	Emission Unit ID:	Not reported	
	Oris Boiler ID:	Not reported	
	Sic Unit Level:	Not reported	
	Naics Unit Level:	Not reported	
	Design Capacity:	Not reported	
	Design Capacity Unit Numerator:	Not reported	
	Design Capacity Unit Denominator:	Not reported	
	Max Nameplate Capacity:	Not reported	
	Emission Unit Description:	Not reported	
	Submittal Flag:	Not reported	
	Tribal Code:	Not reported	
	GE AIRS PE:		
	Year:	Not reported	
	Record Type:	Not reported	
	State County fips:	Not reported	
	State Facility identifier:	Not reported	
	Emission Unit id:	Not reported	
	Process ID:	Not reported	
	Start Date:	Not reported	
	End Date:	Not reported	
	Start Time:	Not reported	
	End Time:	Not reported	
	Actual Throughput:	Not reported	
	Throughput Unit numerator:	Not reported	
	Material:	Not reported	
	Material lo:	Not reported	
	Period Days per week:	Not reported	
	Period Weeks per period:	Not reported	
	Period Hours per day:	Not reported	
	Period Hours per period:	Not reported	
	Submittal Flag:	Not reported	
	Tribal Code:	Not reported	
	GE AIRS TR:		
	Year:	Not reported	
	Record Type:	Not reported	
	State County fips:	Not reported	
	Organization Name:	Not reported	
	Transaction Type:	Not reported	
	Inventory Year:	Not reported	
	Inventory Type code:	Not reported	
	Transaction Create date:	Not reported	
	Incremental Submission number:	Not reported	
	Reliability Indicator:	Not reported	
	Transaction Comments:	Not reported	
	Contact Person name:	Not reported	
	Contact Phone number:	Not reported	
	Telephone Number type name:	Not reported	
	Electronic Address text:	Not reported	
	Electronic Address type name:	Not reported	
	Source Type:	Not reported	
	Affiliation Type:	Not reported	
	Format Version:	Not reported	
	Tribal Code:	Not reported	

MAP FINDINGS
FOCUS MAP 12

Map ID Site Database(s) EPA ID Number

SMITH PLANING MILL (Continued)

1004463181

Record Type:	Not reported
State County fips:	Not reported
State Facility identifier:	312100529
Facility Registry identifier:	Not reported
Facility Category:	Not reported
Oris Facility code:	Not reported
Sic Primary:	Not reported
Naics Primary:	Not reported
Site Description:	Not reported
Facility County:	Not reported
Nti Site id:	Not reported
Dun And bradstreet number:	Not reported
Tri Id number:	Not reported
Submittal Flag:	Not reported
Tribal Code:	Not reported
Facility Address2:	N/A
AIRS Number:	041312100529
SIC Code:	2421
Longitude:	000000
Latitude:	000000
Contact Name:	N/A N/A
Contact Company:	N/A
Contact Telephone:	N/A
Contact Telephone 2:	N/A
Contact Fax:	N/A
Contact Email:	N/A
Contact Address:	N/A
Contact Address 2:	N/A
Contact City,St,Zip:	N/A, GA 00000
Year:	Not reported
County FIPS:	Not reported
GE AIRS CE:	
Year:	Not reported
Record Type:	Not reported
State County Fips:	Not reported
State Facility Identifier:	Not reported
Emission Unit ID:	Not reported
Process ID:	Not reported
Pollutant Code:	Not reported
Primary Pct control Effiniency:	Not reported
Pct Capture Efficiency:	Not reported
Total Capture Control Efficiency:	Not reported
Primary Device Type Code:	Not reported
Secondary Device Type Code:	Not reported
Control System Description:	Not reported
Third Control Device Type Code:	Not reported
Fourth Control Device Type Code:	Not reported
Submittal Flag:	Not reported
Tribal Code:	Not reported
GE AIRS EM:	
Year:	Not reported
Record Type:	Not reported
State County Fips:	Not reported
State Facility Identifier:	Not reported
Emission Unit ID:	Not reported

MAP FINDINGS
FOCUS MAP 12

Map ID Site Database(s) EPA ID Number

SMITH PLANING MILL (Continued)

1004463181

Process Id:	Not reported
Pollutant Code:	Not reported
Emission Release Point ID:	Not reported
Start Date:	Not reported
End Date:	Not reported
Start Time:	Not reported
End Time:	Not reported
Emission Numeric Value:	Not reported
Emission Unit Numerator:	Not reported
Emission Type:	Not reported
Em Reliability Indicator:	Not reported
Factor Numeric Value:	Not reported
Factor Unit Numerator:	Not reported
Factor Unit Denominator:	Not reported
Material:	Not reported
Material Io:	Not reported
Emission Calculation Method Code:	Not reported
Ef Reliability Indicator:	Not reported
Rule Effectiveness:	Not reported
Rule Effectiveness Method:	Not reported
Hap Emissions Performance Level:	Not reported
Control Status:	Not reported
Emission Data Level:	Not reported
Submittal Flag:	Not reported
Tribal Code:	Not reported
GE AIRS EP:	
Year:	Not reported
Record Type:	Not reported
State County Fips:	Not reported
State Facility Identifier:	Not reported
Emission Unit ID:	Not reported
Emission Release Point ID:	Not reported
Process ID:	Not reported
Scs Number:	Not reported
Process Mact Code:	Not reported
Emission Process Description:	Not reported
Winter Throughput Pct:	Not reported
Spring Throughput Pct:	Not reported
Summer Throughput Pct:	Not reported
Fall Throughput Pct:	Not reported
Annual Average Days Per Week:	Not reported
Annual Average Weeks Per Year:	Not reported
Annual Average Hours Per Day:	Not reported
Annual Average Hours Per Year:	Not reported
Heat Content:	Not reported
Sulfur Content:	Not reported
Ash Content:	Not reported
Process Mact compliance Status:	Not reported
Submittal Flag:	Not reported
Tribal Code:	Not reported
GE AIRS ER:	
Year:	Not reported
Record Type:	Not reported
State County Fips:	Not reported

MAP FINDINGS
FOCUS MAP 12

Map ID Site Database(s) EPA ID Number

SMITH PLANING MILL (Continued)

1004463181

State Facility Identifier: Not reported
Emission Release Point ID: Not reported
Emission Release Point Type: Not reported
Stack Height: Not reported
Stack Diameter: Not reported
Stack Fenceline Distance: Not reported
Exit Gas Temperature: Not reported
Exit Gas Velocity: Not reported
Exit Gas Flowrate: Not reported
X Coordinate: Not reported
Y Coordinate: Not reported
Utm Zone: Not reported
X Y coordinate Type: Not reported
Horizontal Area Fugitive: Not reported
Release Height Fugitive: Not reported
Fugitive Dimensions Unit: Not reported
Emission Release Point Description: Not reported
Submittal Flag: Not reported
Horizontal Collection method Code: Not reported
Horizontal Accuracy Measure: Not reported
Horizontal Reference datum Code: Not reported
Reference Point Code: Not reported
Source Map scale Number: Not reported
Coordinate Data source Code: Not reported
Tribal Code: Not reported

GE AIRS EU:

Year: Not reported
Record Type: Not reported
State County Fips: Not reported
State Facility Identifier: Not reported
Emission Unit ID: Not reported
Oris Boiler ID: Not reported
Sic Unit Level: Not reported
Naics Unit Level: Not reported
Design Capacity: Not reported
Design Capacity Unit Numerator: Not reported
Design Capacity Unit Denominator: Not reported
Max Nameplate Capacity: Not reported
Emission Unit Description: Not reported
Submittal Flag: Not reported
Tribal Code: Not reported

GE AIRS PE:

Year: Not reported
Record Type: Not reported
State County fips: Not reported
State Facility identifier: Not reported
Emission Unit id: Not reported
Process ID: Not reported
Start Date: Not reported
End Date: Not reported
Start Time: Not reported
End Time: Not reported
Actual Throughput: Not reported
Throughput Unit numerator: Not reported

MAP FINDINGS
FOCUS MAP 12

Map ID	Site	Database(s)	EPA ID Number
--------	------	-------------	---------------

SMITH PLANING MILL (Continued)

1004463181

Material:	Not reported
Material lo:	Not reported
Period Days per week:	Not reported
Period Weeks per period:	Not reported
Period Hours per day:	Not reported
Period Hours per period:	Not reported
Submittal Flag:	Not reported
Tribal Code:	Not reported

GE AIRS TR:

Year:	Not reported
Record Type:	Not reported
State County fips:	Not reported
Organization Name:	Not reported
Transaction Type:	Not reported
Inventory Year:	Not reported
Inventory Type code:	Not reported
Transaction Create date:	Not reported
Incremental Submission number:	Not reported
Reliability Indicator:	Not reported
Transaction Comments:	Not reported
Contact Person name:	Not reported
Contact Phone number:	Not reported
Telephone Number type name:	Not reported
Electronic Address text:	Not reported
Electronic Address type name:	Not reported
Source Type:	Not reported
Affiliation Type:	Not reported
Format Version:	Not reported
Tribal Code:	Not reported

Record Type:	Not reported
State County fips:	Not reported
State Facility identifier:	312100529
Facility Registry identifier:	Not reported
Facility Category:	Not reported
Oris Facility code:	Not reported
Sic Primary:	Not reported
Naics Primary:	Not reported
Site Description:	Not reported
Facility County:	Not reported
Nti Site id:	Not reported
Dun And bradstreet number:	Not reported
Tri Id number:	Not reported
Submittal Flag:	Not reported
Tribal Code:	Not reported
Facility Address2:	N/A
AIRS Number:	041312100529
SIC Code:	2421
Longitude:	000000
Latitude:	000000
Contact Name:	N/A N/A
Contact Company:	N/A
Contact Telephone:	N/A
Contact Telephone 2:	N/A
Contact Fax:	N/A

MAP FINDINGS
FOCUS MAP 12

Map ID	Site	Database(s)	EPA ID Number
--------	------	-------------	---------------

SMITH PLANING MILL (Continued)

1004463181

Contact Email:	N/A
Contact Address:	N/A
Contact Address 2:	N/A
Contact City,St,Zip:	N/A, GA 00000
Year:	Not reported
County FIPS:	Not reported
GE AIRS CE:	
Year:	Not reported
Record Type:	Not reported
State County Fips:	Not reported
State Facility Identifier:	Not reported
Emission Unit ID:	Not reported
Process ID:	Not reported
Pollutant Code:	Not reported
Primary Pct control Efficiency:	Not reported
Pct Capture Efficiency:	Not reported
Total Capture Control Efficiency:	Not reported
Primary Device Type Code:	Not reported
Secondary Device Type Code:	Not reported
Control System Description:	Not reported
Third Control Device Type Code:	Not reported
Fourth Control Device Type Code:	Not reported
Submittal Flag:	Not reported
Tribal Code:	Not reported
GE AIRS EM:	
Year:	Not reported
Record Type:	Not reported
State County Fips:	Not reported
State Facility Identifier:	Not reported
Emission Unit ID:	Not reported
Process Id:	Not reported
Pollutant Code:	Not reported
Emission Release Point ID:	Not reported
Start Date:	Not reported
End Date:	Not reported
Start Time:	Not reported
End Time:	Not reported
Emission Numeric Value:	Not reported
Emission Unti Numerator:	Not reported
Emission Type:	Not reported
Em Reliability Indicator:	Not reported
Factor Numeric Value:	Not reported
Factor Unit Numerator:	Not reported
Factor Unit Denominator:	Not reported
Material:	Not reported
Material lo:	Not reported
Emission Calculation Method Code:	Not reported
Ef Reliability Indicator:	Not reported
Rule Effectiveness:	Not reported
Rule Effectiveness Method:	Not reported
Hap Emissions Performance Level:	Not reported
Control Status:	Not reported
Emission Data Level:	Not reported
Submittal Flag:	Not reported
Tribal Code:	Not reported

MAP FINDINGS
FOCUS MAP 12

Map ID	Site	Database(s)	EPA ID Number
--------	------	-------------	---------------

SMITH PLANING MILL (Continued)

1004463181

GE AIRS EP:

Year:	Not reported
Record Type:	Not reported
State County Fips:	Not reported
State Facility Identifier:	Not reported
Emission Unit ID:	Not reported
Emission Release Point ID:	Not reported
Process ID:	Not reported
Scs Number:	Not reported
Process Mact Code:	Not reported
Emission Process Description:	Not reported
Winter Throughput Pct:	Not reported
Spring Throughput Pct:	Not reported
Summer Throughput Pct:	Not reported
Fall Throughput Pct:	Not reported
Annual Average Days Per Week:	Not reported
Annual Average Weeks Per Year:	Not reported
Annual Average Hours Per Day:	Not reported
Annual Average Hours Per Year:	Not reported
Heat Content:	Not reported
Sulfur Content:	Not reported
Ash Content:	Not reported
Process Mact compliance Status:	Not reported
Submittal Flag:	Not reported
Tribal Code:	Not reported

GE AIRS ER:

Year:	Not reported
Record Type:	Not reported
State County Fips:	Not reported
State Facility Identifier:	Not reported
Emission Release Point ID:	Not reported
Emission Release Point Type:	Not reported
Stack Height:	Not reported
Stack Diameter:	Not reported
Stack Fenceline Distance:	Not reported
Exit Gas Temperature:	Not reported
Exit Gas Velocity:	Not reported
Exit Gas Flowrate:	Not reported
X Coordinate:	Not reported
Y Coordinate:	Not reported
Utm Zone:	Not reported
X Y coordinate Type:	Not reported
Horizontal Area Fugitive:	Not reported
Release Height Fugitive:	Not reported
Fugitive Dimensions Unit:	Not reported
Emission Release Point Description:	Not reported
Submittal Flag:	Not reported
Horizontal Collection method Code:	Not reported
Horizontal Accuracy Measure:	Not reported
Horizontal Reference datum Code:	Not reported
Reference Point Code:	Not reported
Source Map scale Number:	Not reported
Coordinate Data source Code:	Not reported
Tribal Code:	Not reported

MAP FINDINGS
FOCUS MAP 12

Map ID	Site	Database(s)	EPA ID Number
--------	------	-------------	---------------

SMITH PLANING MILL (Continued)

1004463181

GE AIRS EU:

Year:	Not reported
Record Type:	Not reported
State County Fips:	Not reported
State Facility Identifier:	Not reported
Emission Unit ID:	Not reported
Oris Boiler ID:	Not reported
Sic Unit Level:	Not reported
Naics Unit Level:	Not reported
Design Capacity:	Not reported
Design Capacity Unit Numerator:	Not reported
Design Capacity Unit Denominator:	Not reported
Max Nameplate Capacity:	Not reported
Emission Unit Description:	Not reported
Submittal Flag:	Not reported
Tribal Code:	Not reported

GE AIRS PE:

Year:	Not reported
Record Type:	Not reported
State County fips:	Not reported
State Facility identifier:	Not reported
Emission Unit id:	Not reported
Process ID:	Not reported
Start Date:	Not reported
End Date:	Not reported
Start Time:	Not reported
End Time:	Not reported
Actual Throughput:	Not reported
Throughput Unit numerator:	Not reported
Material:	Not reported
Material lo:	Not reported
Period Days per week:	Not reported
Period Weeks per period:	Not reported
Period Hours per day:	Not reported
Period Hours per period:	Not reported
Submittal Flag:	Not reported
Tribal Code:	Not reported

GE AIRS TR:

Year:	Not reported
Record Type:	Not reported
State County fips:	Not reported
Organization Name:	Not reported
Transaction Type:	Not reported
Inventory Year:	Not reported
Inventory Type code:	Not reported
Transaction Create date:	Not reported
Incremental Submission number:	Not reported
Reliability Indicator:	Not reported
Transaction Comments:	Not reported
Contact Person name:	Not reported
Contact Phone number:	Not reported
Telephone Number type name:	Not reported
Electronic Address text:	Not reported
Electronic Address type name:	Not reported

MAP FINDINGS
FOCUS MAP 12

Map ID	Site	Database(s)	EPA ID Number
--------	------	-------------	---------------

SMITH PLANING MILL (Continued)

1004463181

Source Type:	Not reported
Affiliation Type:	Not reported
Format Version:	Not reported
Tribal Code:	Not reported

86

**US PLATING BUMPER SERVICE INC
78 MILTON AVE.,SE
ATLANTA, GA 30315**

CERC-NFRAP

**1002872173
GAD984282301**

CERC-NFRAP:

Site ID:	0405958
Federal Facility:	Not a Federal Facility
NPL Status:	Not on the NPL
Non NPL Status:	NFRAP

CERCLIS-NFRAP Site Contact Name(s):

Contact Title:	RPM
Contact Name:	Barbara Alfano
Contact Tel:	(404) 562-8923
Contact Title:	Not reported
Contact Name:	Donna Bledsoe
Contact Tel:	(404) 562-8778
Contact Title:	Not reported
Contact Name:	Carolyn Callihan
Contact Tel:	(404) 562-8913
Contact Title:	RPM
Contact Name:	Randall Chaffins
Contact Tel:	(404) 562-8910
Contact Title:	NPL Coordinator
Contact Name:	Cindy Gurley
Contact Tel:	(404) 562-8817
Contact Title:	RPM
Contact Name:	Ralph Howard
Contact Tel:	(404) 562-8829
Contact Title:	Not reported
Contact Name:	Felicia Jackson
Contact Tel:	(404) 562-8894
Contact Title:	RPM
Contact Name:	William Joyner
Contact Tel:	(404) 562-8795
Contact Title:	Not reported
Contact Name:	Brenda Lane
Contact Tel:	(404) 562-8908
Contact Title:	RPM
Contact Name:	Derek Matory
Contact Tel:	(404) 562-8800

MAP FINDINGS
FOCUS MAP 12

Map ID Site Database(s) EPA ID Number

US PLATING BUMPER SERVICE INC (Continued)

1002872173

Contact Title: RPM
Contact Name: Carol Monell
Contact Tel: (404) 562-8719

Contact Title: RPM
Contact Name: Mike Norman
Contact Tel: (404) 562-8792

Contact Title: Not reported
Contact Name: Beth Walden
Contact Tel: (404) 562-8814

Contact Title: Not reported
Contact Name: Donna Webster
Contact Tel: (404) 562-8870

Contact Title: Not reported
Contact Name: Jennifer Wendel
Contact Tel: (404) 562-8799

CERCLIS-NFRAP Assessment History:

Action: DISCOVERY
Date Started: Not reported
Date Completed: 09/01/1992
Priority Level: Not reported

Action: INTEGRATED ASSESSMENT
Date Started: 06/08/1993
Date Completed: 06/08/1993
Priority Level: Low priority for further assessment

Action: PRELIMINARY ASSESSMENT
Date Started: Not reported
Date Completed: 01/16/1994
Priority Level: NFRAP: No further Remedial Action planned

Action: ARCHIVE SITE
Date Started: Not reported
Date Completed: 01/01/1997
Priority Level: Not reported

86

**US PLATING & BUMPER SERVICE INC
78 MILTON AVE., SE
ATLANTA, GA 30315**

**AIRS S107752314
N/A**

GA AIRS:

Record Type: Not reported
State County fips: Not reported
State Facility identifier: 312100650
Facility Registry identifier: Not reported
Facility Category: Not reported
Oris Facility code: Not reported
Sic Primary: Not reported
Naics Primary: Not reported
Site Description: Not reported
Facility County: Not reported
Nti Site id: Not reported

MAP FINDINGS
FOCUS MAP 12

Map ID Site Database(s) EPA ID Number

US PLATING & BUMPER SERVICE INC (Continued)

S107752314

Dun And bradstreet number: Not reported
 Tri Id number: Not reported
 Submittal Flag: Not reported
 Tribal Code: Not reported
 Facility Address2: N/A
 AIRS Number: 041312100650
 SIC Code: 3471
 Longitude: 000000
 Latitude: 000000
 Contact Name: N/A N/A
 Contact Company: N/A
 Contact Telephone: N/A
 Contact Telephone 2: N/A
 Contact Fax: N/A
 Contact Email: N/A
 Contact Address: N/A
 Contact Address 2: N/A
 Contact City,St,Zip: N/A, GA 00000
 Year: 06
 County FIPS: Not reported

GE AIRS CE:

Year: Not reported
 Record Type: Not reported
 State County Fips: Not reported
 State Facility Identifier: Not reported
 Emission Unit ID: Not reported
 Process ID: Not reported
 Pollutant Code: Not reported
 Primary Pct control Effiniency: Not reported
 Pct Capture Efficiency: Not reported
 Total Capture Control Efficiency: Not reported
 Primary Device Type Code: Not reported
 Secondary Device Type Code: Not reported
 Control System Description: Not reported
 Third Control Device Type Code: Not reported
 Fourth Control Device Type Code: Not reported
 Submittal Flag: Not reported
 Tribal Code: Not reported

GE AIRS EM:

Year: Not reported
 Record Type: Not reported
 State County Fips: Not reported
 State Facility Identifier: Not reported
 Emission Unit ID: Not reported
 Process Id: Not reported
 Pollutant Code: Not reported
 Emission Release Point ID: Not reported
 Start Date: Not reported
 End Date: Not reported
 Start Time: Not reported
 End Time: Not reported
 Emission Numeric Value: Not reported
 Emission Unti Numerator: Not reported
 Emission Type: Not reported
 Em Reliability Indicator: Not reported

MAP FINDINGS
FOCUS MAP 12

Map ID Site Database(s) EPA ID Number

US PLATING & BUMPER SERVICE INC (Continued)

S107752314

Factor Numeric Value: Not reported
 Factor Unit Numerator: Not reported
 Factor Unit Denominator: Not reported
 Material: Not reported
 Material Io: Not reported
 Emission Calculation Method Code: Not reported
 Ef Reliability Indicator: Not reported
 Rule Effectiveness: Not reported
 Rule Effectiveness Method: Not reported
 Hap Emissions Performance Level: Not reported
 Control Status: Not reported
 Emission Data Level: Not reported
 Submittal Flag: Not reported
 Tribal Code: Not reported

GE AIRS EP:

Year: Not reported
 Record Type: Not reported
 State County Fips: Not reported
 State Facility Identifier: Not reported
 Emission Unit ID: Not reported
 Emission Release Point ID: Not reported
 Process ID: Not reported
 Scc Number: Not reported
 Process Mact Code: Not reported
 Emission Process Description: Not reported
 Winter Throughput Pct: Not reported
 Spring Throughput Pct: Not reported
 Summer Throughput Pct: Not reported
 Fall Throughput Pct: Not reported
 Annual Average Days Per Week: Not reported
 Annual Average Weeks Per Year: Not reported
 Annual Average Hours Per Day: Not reported
 Annual Average Hours Per Year: Not reported
 Heat Content: Not reported
 Sulfur Content: Not reported
 Ash Content: Not reported
 Process Mact compliance Status: Not reported
 Submittal Flag: Not reported
 Tribal Code: Not reported

GE AIRS ER:

Year: Not reported
 Record Type: Not reported
 State County Fips: Not reported
 State Facility Identifier: Not reported
 Emission Release Point ID: Not reported
 Emission Release Point Type: Not reported
 Stack Height: Not reported
 Stack Diameter: Not reported
 Stack Fenceline Distance: Not reported
 Exit Gas Temperature: Not reported
 Exit Gas Velocity: Not reported
 Exit Gas Flowrate: Not reported
 X Coordinate: Not reported
 Y Coordinate: Not reported

MAP FINDINGS
FOCUS MAP 12

Map ID Site Database(s) EPA ID Number

US PLATING & BUMPER SERVICE INC (Continued)

S107752314

Utm Zone:	Not reported
X Y coordinate Type:	Not reported
Horizontal Area Fugitive:	Not reported
Release Height Fugitive:	Not reported
Fugitive Dimensions Unit:	Not reported
Emission Release Point Description:	Not reported
Submittal Flag:	Not reported
Horizontal Collection method Code:	Not reported
Horizontal Accuracy Measure:	Not reported
Horizontal Reference datum Code:	Not reported
Reference Point Code:	Not reported
Source Map scale Number:	Not reported
Coordinate Data source Code:	Not reported
Tribal Code:	Not reported
GE AIRS EU:	
Year:	Not reported
Record Type:	Not reported
State County Fips:	Not reported
State Facility Identifier:	Not reported
Emission Unit ID:	Not reported
Oris Boiler ID:	Not reported
Sic Unit Level:	Not reported
Naics Unit Level:	Not reported
Design Capacity:	Not reported
Design Capacity Unit Numerator:	Not reported
Design Capacity Unit Denominator:	Not reported
Max Nameplate Capacity:	Not reported
Emission Unit Description:	Not reported
Submittal Flag:	Not reported
Tribal Code:	Not reported
GE AIRS PE:	
Year:	Not reported
Record Type:	Not reported
State County fips:	Not reported
State Facility identifier:	Not reported
Emission Unit id:	Not reported
Process ID:	Not reported
Start Date:	Not reported
End Date:	Not reported
Start Time:	Not reported
End Time:	Not reported
Actual Throughput:	Not reported
Throughput Unit numerator:	Not reported
Material:	Not reported
Material lo:	Not reported
Period Days per week:	Not reported
Period Weeks per period:	Not reported
Period Hours per day:	Not reported
Period Hours per period:	Not reported
Submittal Flag:	Not reported
Tribal Code:	Not reported
GE AIRS TR:	
Year:	Not reported

MAP FINDINGS
FOCUS MAP 12

Map ID Site Database(s) EPA ID Number

US PLATING & BUMPER SERVICE INC (Continued)

S107752314

Record Type:	Not reported
State County fips:	Not reported
Organization Name:	Not reported
Transaction Type:	Not reported
Inventory Year:	Not reported
Inventory Type code:	Not reported
Transaction Create date:	Not reported
Incremental Submission number:	Not reported
Reliability Indicator:	Not reported
Transaction Comments:	Not reported
Contact Person name:	Not reported
Contact Phone number:	Not reported
Telephone Number type name:	Not reported
Electronic Address text:	Not reported
Electronic Address type name:	Not reported
Source Type:	Not reported
Affiliation Type:	Not reported
Format Version:	Not reported
Tribal Code:	Not reported
Record Type:	Not reported
State County fips:	Not reported
State Facility identifier:	312100650
Facility Registry identifier:	Not reported
Facility Category:	Not reported
Oris Facility code:	Not reported
Sic Primary:	Not reported
Naics Primary:	Not reported
Site Description:	Not reported
Facility County:	Not reported
Nti Site id:	Not reported
Dun And bradstreet number:	Not reported
Tri Id number:	Not reported
Submittal Flag:	Not reported
Tribal Code:	Not reported
Facility Address2:	N/A
AIRS Number:	041312100650
SIC Code:	3471
Longitude:	000000
Latitude:	000000
Contact Name:	N/A N/A
Contact Company:	N/A
Contact Telephone:	N/A
Contact Telephone 2:	N/A
Contact Fax:	N/A
Contact Email:	N/A
Contact Address:	N/A
Contact Address 2:	N/A
Contact City,St,Zip:	N/A, GA 00000
Year:	Not reported
County FIPS:	Not reported
GE AIRS CE:	
Year:	Not reported
Record Type:	Not reported
State County Fips:	Not reported
State Facility Identifier:	Not reported

MAP FINDINGS
FOCUS MAP 12

Map ID Site Database(s) EPA ID Number

US PLATING & BUMPER SERVICE INC (Continued)

S107752314

Emission Unit ID: Not reported
 Process ID: Not reported
 Pollutant Code: Not reported
 Primary Pct control Efficiency: Not reported
 Pct Capture Efficiency: Not reported
 Total Capture Control Efficiency: Not reported
 Primary Device Type Code: Not reported
 Secondary Device Type Code: Not reported
 Control System Description: Not reported
 Third Control Device Type Code: Not reported
 Fourth Control Device Type Code: Not reported
 Submittal Flag: Not reported
 Tribal Code: Not reported

GE AIRS EM:

Year: Not reported
 Record Type: Not reported
 State County Fips: Not reported
 State Facility Identifier: Not reported
 Emission Unit ID: Not reported
 Process Id: Not reported
 Pollutant Code: Not reported
 Emission Release Point ID: Not reported
 Start Date: Not reported
 End Date: Not reported
 Start Time: Not reported
 End Time: Not reported
 Emission Numeric Value: Not reported
 Emission Unit Numerator: Not reported
 Emission Type: Not reported
 Em Reliability Indicator: Not reported
 Factor Numeric Value: Not reported
 Factor Unit Numerator: Not reported
 Factor Unit Denominator: Not reported
 Material: Not reported
 Material Io: Not reported
 Emission Calculation Method Code: Not reported
 Ef Reliability Indicator: Not reported
 Rule Effectiveness: Not reported
 Rule Effectiveness Method: Not reported
 Hap Emissions Performance Level: Not reported
 Control Status: Not reported
 Emission Data Level: Not reported
 Submittal Flag: Not reported
 Tribal Code: Not reported

GE AIRS EP:

Year: Not reported
 Record Type: Not reported
 State County Fips: Not reported
 State Facility Identifier: Not reported
 Emission Unit ID: Not reported
 Emission Release Point ID: Not reported
 Process ID: Not reported
 Scc Number: Not reported
 Process Mact Code: Not reported

MAP FINDINGS
FOCUS MAP 12

Map ID Site Database(s) EPA ID Number

US PLATING & BUMPER SERVICE INC (Continued)

S107752314

Emission Process Description: Not reported
 Winter Throughput Pct: Not reported
 Spring Throughput Pct: Not reported
 Summer Throughput Pct: Not reported
 Fall Throughput Pct: Not reported
 Annual Average Days Per Week: Not reported
 Annual Average Weeks Per Year: Not reported
 Annual Average Hours Per Day: Not reported
 Annual Average Hours Per Year: Not reported
 Heat Content: Not reported
 Sulfur Content: Not reported
 Ash Content: Not reported
 Process Mact compliance Status: Not reported
 Submittal Flag: Not reported
 Tribal Code: Not reported

GE AIRS ER:

Year: Not reported
 Record Type: Not reported
 State County Fips: Not reported
 State Facility Identifier: Not reported
 Emission Release Point ID: Not reported
 Emission Release Point Type: Not reported
 Stack Height: Not reported
 Stack Diameter: Not reported
 Stack Fenceline Distance: Not reported
 Exit Gas Temperature: Not reported
 Exit Gas Velocity: Not reported
 Exit Gas Flowrate: Not reported
 X Coordinate: Not reported
 Y Coordinate: Not reported
 Utm Zone: Not reported
 X Y coordinate Type: Not reported
 Horizontal Area Fugitive: Not reported
 Release Height Fugitive: Not reported
 Fugitive Dimensions Unit: Not reported
 Emission Release Point Description: Not reported
 Submittal Flag: Not reported
 Horizontal Collection method Code: Not reported
 Horizontal Accuracy Measure: Not reported
 Horizontal Reference datum Code: Not reported
 Reference Point Code: Not reported
 Source Map scale Number: Not reported
 Coordinate Data source Code: Not reported
 Tribal Code: Not reported

GE AIRS EU:

Year: Not reported
 Record Type: Not reported
 State County Fips: Not reported
 State Facility Identifier: Not reported
 Emission Unit ID: Not reported
 Oris Boiler ID: Not reported
 Sic Unit Level: Not reported
 Naics Unit Level: Not reported
 Design Capacity: Not reported

MAP FINDINGS
FOCUS MAP 12

Map ID Site Database(s) EPA ID Number

US PLATING & BUMPER SERVICE INC (Continued)

S107752314

Design Capacity Unit Numerator: Not reported
 Design Capacity Unit Denominator: Not reported
 Max Nameplate Capacity: Not reported
 Emission Unit Description: Not reported
 Submittal Flag: Not reported
 Tribal Code: Not reported

GE AIRS PE:

Year: Not reported
 Record Type: Not reported
 State County fips: Not reported
 State Facility identifier: Not reported
 Emission Unit id: Not reported
 Process ID: Not reported
 Start Date: Not reported
 End Date: Not reported
 Start Time: Not reported
 End Time: Not reported
 Actual Throughput: Not reported
 Throughput Unit numerator: Not reported
 Material: Not reported
 Material lo: Not reported
 Period Days per week: Not reported
 Period Weeks per period: Not reported
 Period Hours per day: Not reported
 Period Hours per period: Not reported
 Submittal Flag: Not reported
 Tribal Code: Not reported

GE AIRS TR:

Year: Not reported
 Record Type: Not reported
 State County fips: Not reported
 Organization Name: Not reported
 Transaction Type: Not reported
 Inventory Year: Not reported
 Inventory Type code: Not reported
 Transaction Create date: Not reported
 Incremental Submission number: Not reported
 Reliability Indicator: Not reported
 Transaction Comments: Not reported
 Contact Person name: Not reported
 Contact Phone number: Not reported
 Telephone Number type name: Not reported
 Electronic Address text: Not reported
 Electronic Address type name: Not reported
 Source Type: Not reported
 Affiliation Type: Not reported
 Format Version: Not reported
 Tribal Code: Not reported

Record Type: Not reported
 State County fips: Not reported
 State Facility identifier: 312100650
 Facility Registry identifier: Not reported

MAP FINDINGS
FOCUS MAP 12

Map ID Site Database(s) EPA ID Number

US PLATING & BUMPER SERVICE INC (Continued)

S107752314

Facility Category:	Not reported
Oris Facility code:	Not reported
Sic Primary:	Not reported
Naics Primary:	Not reported
Site Description:	Not reported
Facility County:	Not reported
Nti Site id:	Not reported
Dun And bradstreet number:	Not reported
Tri Id number:	Not reported
Submittal Flag:	Not reported
Tribal Code:	Not reported
Facility Address2:	N/A
AIRS Number:	041312100650
SIC Code:	3471
Longitude:	000000
Latitude:	000000
Contact Name:	N/A N/A
Contact Company:	N/A
Contact Telephone:	N/A
Contact Telephone 2:	N/A
Contact Fax:	N/A
Contact Email:	N/A
Contact Address:	N/A
Contact Address 2:	N/A
Contact City,St,Zip:	N/A, GA 00000
Year:	Not reported
County FIPS:	Not reported
GE AIRS CE:	
Year:	Not reported
Record Type:	Not reported
State County Fips:	Not reported
State Facility Identifier:	Not reported
Emission Unit ID:	Not reported
Process ID:	Not reported
Pollutant Code:	Not reported
Primary Pct control Effiniency:	Not reported
Pct Capture Efficiency:	Not reported
Total Capture Control Efficiency:	Not reported
Primary Device Type Code:	Not reported
Secondary Device Type Code:	Not reported
Control System Description:	Not reported
Third Control Device Type Code:	Not reported
Fourth Control Device Type Code:	Not reported
Submittal Flag:	Not reported
Tribal Code:	Not reported
GE AIRS EM:	
Year:	Not reported
Record Type:	Not reported
State County Fips:	Not reported
State Facility Identifier:	Not reported
Emission Unit ID:	Not reported
Process Id:	Not reported
Pollutant Code:	Not reported
Emission Release Point ID:	Not reported
Start Date:	Not reported

MAP FINDINGS
FOCUS MAP 12

Map ID Site Database(s) EPA ID Number

US PLATING & BUMPER SERVICE INC (Continued)

S107752314

End Date:	Not reported
Start Time:	Not reported
End Time:	Not reported
Emission Numeric Value:	Not reported
Emission Unit Numerator:	Not reported
Emission Type:	Not reported
Em Reliability Indicator:	Not reported
Factor Numeric Value:	Not reported
Factor Unit Numerator:	Not reported
Factor Unit Denominator:	Not reported
Material:	Not reported
Material Io:	Not reported
Emission Calculation Method Code:	Not reported
Ef Reliability Indicator:	Not reported
Rule Effectiveness:	Not reported
Rule Effectiveness Method:	Not reported
Hap Emissions Performance Level:	Not reported
Control Status:	Not reported
Emission Data Level:	Not reported
Submittal Flag:	Not reported
Tribal Code:	Not reported

GE AIRS EP:

Year:	Not reported
Record Type:	Not reported
State County Fips:	Not reported
State Facility Identifier:	Not reported
Emission Unit ID:	Not reported
Emission Release Point ID:	Not reported
Process ID:	Not reported
Scn Number:	Not reported
Process Mact Code:	Not reported
Emission Process Description:	Not reported
Winter Throughput Pct:	Not reported
Spring Throughput Pct:	Not reported
Summer Throughput Pct:	Not reported
Fall Throughput Pct:	Not reported
Annual Average Days Per Week:	Not reported
Annual Average Weeks Per Year:	Not reported
Annual Average Hours Per Day:	Not reported
Annual Average Hours Per Year:	Not reported
Heat Content:	Not reported
Sulfur Content:	Not reported
Ash Content:	Not reported
Process Mact compliance Status:	Not reported
Submittal Flag:	Not reported
Tribal Code:	Not reported

GE AIRS ER:

Year:	Not reported
Record Type:	Not reported
State County Fips:	Not reported
State Facility Identifier:	Not reported
Emission Release Point ID:	Not reported
Emission Release Point Type:	Not reported
Stack Height:	Not reported

MAP FINDINGS
FOCUS MAP 12

Map ID Site Database(s) EPA ID Number

US PLATING & BUMPER SERVICE INC (Continued)

S107752314

Stack Diameter:	Not reported
Stack Fenceline Distance:	Not reported
Exit Gas Temperature:	Not reported
Exit Gas Velocity:	Not reported
Exit Gas Flowrate:	Not reported
X Coordinate:	Not reported
Y Coordinate:	Not reported
Utm Zone:	Not reported
X Y coordinate Type:	Not reported
Horizontal Area Fugitive:	Not reported
Release Height Fugitive:	Not reported
Fugitive Dimensions Unit:	Not reported
Emission Release Point Description:	Not reported
Submittal Flag:	Not reported
Horizontal Collection method Code:	Not reported
Horizontal Accuracy Measure:	Not reported
Horizontal Reference datum Code:	Not reported
Reference Point Code:	Not reported
Source Map scale Number:	Not reported
Coordinate Data source Code:	Not reported
Tribal Code:	Not reported
GE AIRS EU:	
Year:	Not reported
Record Type:	Not reported
State County Fips:	Not reported
State Facility Identifier:	Not reported
Emission Unit ID:	Not reported
Oris Boiler ID:	Not reported
Sic Unit Level:	Not reported
Naics Unit Level:	Not reported
Design Capacity:	Not reported
Design Capacity Unit Numerator:	Not reported
Design Capacity Unit Denominator:	Not reported
Max Nameplate Capacity:	Not reported
Emission Unit Description:	Not reported
Submittal Flag:	Not reported
Tribal Code:	Not reported
GE AIRS PE:	
Year:	Not reported
Record Type:	Not reported
State County fips:	Not reported
State Facility identifier:	Not reported
Emission Unit id:	Not reported
Process ID:	Not reported
Start Date:	Not reported
End Date:	Not reported
Start Time:	Not reported
End Time:	Not reported
Actual Throughput:	Not reported
Throughput Unit numerator:	Not reported
Material:	Not reported
Material lo:	Not reported
Period Days per week:	Not reported
Period Weeks per period:	Not reported

MAP FINDINGS
FOCUS MAP 12

Map ID	Site	Database(s)	EPA ID Number
--------	------	-------------	---------------

US PLATING & BUMPER SERVICE INC (Continued)

S107752314

Period Hours per day:	Not reported
Period Hours per period:	Not reported
Submittal Flag:	Not reported
Tribal Code:	Not reported

GE AIRS TR:

Year:	Not reported
Record Type:	Not reported
State County fips:	Not reported
Organization Name:	Not reported
Transaction Type:	Not reported
Inventory Year:	Not reported
Inventory Type code:	Not reported
Transaction Create date:	Not reported
Incremental Submission number:	Not reported
Reliability Indicator:	Not reported
Transaction Comments:	Not reported
Contact Person name:	Not reported
Contact Phone number:	Not reported
Telephone Number type name:	Not reported
Electronic Address text:	Not reported
Electronic Address type name:	Not reported
Source Type:	Not reported
Affiliation Type:	Not reported
Format Version:	Not reported
Tribal Code:	Not reported

86

**US PLATING & BUMPER SERVICE INC
78 MILTON AVE., SE
ATLANTA, GA 30315**

**FINDS 1004463633
N/A**

FINDS:

Registry ID: 110001422283

Environmental Interest/Information System

AFS (Aerometric Information Retrieval System (AIRS) Facility Subsystem) replaces the former Compliance Data System (CDS), the National Emission Data System (NEDS), and the Storage and Retrieval of Aerometric Data (SAROAD). AIRS is the national repository for information concerning airborne pollution in the United States. AFS is used to track emissions and compliance data from industrial plants. AFS data are utilized by states to prepare State Implementation Plans to comply with regulatory programs and by EPA as an input for the estimation of total national emissions. AFS is undergoing a major redesign to support facility operating permits required under Title V of the Clean Air Act.

MAP FINDINGS
FOCUS MAP 12

Map ID	Site	Database(s)	EPA ID Number
86	U.S. PLATING BURN SITE 78 MILTON AVENUE SE ATLANTA, GA 30315	SHWS BROWNFIELDS	S103224252 N/A
	SHWS:		
	FACID:	10264	
	Regulated Substances(RS):	Arsenic-Soil, Barium-Soil, Carbon disulfide-Soil, Chromium-Soil, Cyanides (soluble salts and complexes) n.o.s.-Soil, Lead-Soil, Nickel-GW/Soil	
	RS Released/Threats to Health Env:	This site has a known release of Chromium in soil at levels exceeding the reportable quantity. This site has limited access. The nearest resident individual is less than 300 feet from the area affected by the release.	
	Status of Cleanup Activities:	Cleanup activities are being conducted for source materials, soil, and groundwater.	
	GA EPD Dir Determination Re Correction Action:	Pending	
	Owner Name:	78 Milton, LLC c/o Ranney & Associates, LLC	
	Owner Address:	900 Peachtree Street, Suite 400	
	Owner City,St,Zip:	Atlanta, GA 30309	
	Latitude:	33 43 ' 25 "N	
	Longitude:	84 23 ' 2 "W	
	BROWNFIELD:		
	Type:	HSI	
	Type 2:	Response Actions (Non-HSI and HSI Properties)	
	Cleanup Plan Date:	6/15/2005	
	Cleanup Completed:	06/15/2005	
	Acreage:	0.475	
	Risk:	Residential	
	Restricted:	No	
87	UNKNOWN LUST 79 MILTON AVE SE ATLANTA, GA	SPILLS	S102444143 N/A
	SPILLS:		
	CTS Number:	Not reported	
	Spill Number:	01	
	UN Number:	Not reported	
	UN Number 2:	Not reported	
	Report Number:	Not reported	
	Report Date:	Not reported	
	Report Time:	Not reported	
	Spill Date:	12/17/96	
	Spill Time:	Not reported	
	Incident Type:	Not reported	
	Material Involved:	GASOLINE	
	Quantity:	Not reported	
	Phase:	Not reported	
	Radioactive:	Not reported	
	Waterway Impctd:	N	
	Evacuation:	Not reported	
	Caller:	Not reported	
	Organization:	Not reported	
	Orgn. Phone:	Not reported	
	Emergency Units:	Not reported	
	Responsible Prty:	Not reported	
	RP Contact:	Not reported	
	RP Address:	Not reported	

MAP FINDINGS
FOCUS MAP 12

Map ID	Site	Database(s)	EPA ID Number
--------	------	-------------	---------------

UNKNOWN LUST (Continued)

S102444143

RP Phone:	Not reported
RP City:	Not reported
Action Code:	Not reported
Action:	ERT EMERGENCY
Investigator:	Not reported
EOC Operator:	Not reported
Time EOC Notifd:	Not reported
Time Dispatched:	Not reported
Complaint Code:	Not reported
Complaint ID:	Not reported
Complaint Referred:	Not reported
Report Sum:	Not reported
At:	Not reported
DDO:	Not reported
Date Recieved:	Not reported
Referred:	Not reported
Substance:	Not reported
Location:	Not reported
Source:	Not reported
Details:	Not reported
Additional Info:	Not reported
Incident Type:	Not reported
Incident:	Not reported

89

BMTS HILL ST/SATELLITE STATION
1146 HILL ST
ATLANTA, GA 30315

UST U001478128
N/A

UST:

Facility:

Facility Id:	600285
Facility Status:	Amended
Facility Type:	City
Contact Id:	565
Owner Name:	CITY OF ATLANTA/BMTS
Owner Address:	23 CLAIRE DR SE
Owner City:	ATLANTA
Owner State:	GA
Owner Zip:	30315
Owner City,St,Zip:	ATLANTA, GA 30315
Owner Telephone:	404-622-7681
District:	PIRT 5

Tank ID:	1
Status Date:	12/1/1998
Status:	Removed From Ground
Product1:	Gas
Material:	Bare Steel
Capacity:	6000
Pipe Material:	Unknown
Pipe Type:	Not Marked
Overfill Protection:	Not reported
Overfill Installed:	Not reported
Tank Exempt From Spill:	Not reported
Spill Date:	Not reported

MAP FINDINGS
FOCUS MAP 12

Map ID Site Database(s) EPA ID Number

BMTS HILL ST/SATELLITE STATION (Continued)

U001478128

Tank ID: 2
Status Date: 12/1/1998
Status: **Removed From Ground**
Product1: Gas
Material: Bare Steel
Capacity: 6000
Pipe Material: Unknown
Pipe Type: Not Marked
Overfill Protection: Not reported
Overfill Installed: Not reported
Tank Exempt From Spill: Not reported
Spill Date: Not reported

Tank ID: 3
Status Date: 12/1/1998
Status: **Removed From Ground**
Product1: Diesel
Material: Cathodically Protected Steel
Capacity: 20000
Pipe Material: Cathodically Protected
Pipe Type: Not Marked
Overfill Protection: Not reported
Overfill Installed: Not reported
Tank Exempt From Spill: Not reported
Spill Date: Not reported

Tank ID: 4
Status Date: 12/1/1998
Status: **Removed From Ground**
Product1: Other
Material: Bare Steel
Capacity: 3000
Pipe Material: Unknown
Pipe Type: Not Marked
Overfill Protection: Not reported
Overfill Installed: Not reported
Tank Exempt From Spill: Not reported
Spill Date: Not reported

Tank ID: 5
Status Date: 12/1/1998
Status: **Removed From Ground**
Product1: Gas
Material: Bare Steel
Capacity: 500
Pipe Material: Unknown
Pipe Type: Not Marked
Overfill Protection: Not reported
Overfill Installed: Not reported
Tank Exempt From Spill: Not reported
Spill Date: Not reported

Tank ID: 6

MAP FINDINGS
FOCUS MAP 12

Map ID Site Database(s) EPA ID Number

BMTS HILL ST/SATELLITE STATION (Continued)

U001478128

Status Date: 12/1/1998
Status: **Removed From Ground**
Product1: Other
Material: Bare Steel
Capacity: 3000
Pipe Material: Unknown
Pipe Type: Not Marked
Overfill Protection: Not reported
Overfill Installed: Not reported
Tank Exempt From Spill: Not reported
Spill Date: Not reported

Tank ID: 7
Status Date: 4/30/1999
Status: **Currently In Use**
Product1: Diesel
Material: Fiberglass
Capacity: 20000
Pipe Material: Fiberglass/Double Walled
Pipe Type: Pressure
Overfill Protection: Not reported
Overfill Installed: 4/30/1999
Tank Exempt From Spill: Not reported
Spill Date: 4/30/1999

Tank ID: 8
Status Date: 4/30/1999
Status: **Currently In Use**
Product1: Gas
Material: Fiberglass
Capacity: 12000
Pipe Material: Fiberglass/Double Walled
Pipe Type: Pressure
Overfill Protection: Not reported
Overfill Installed: 4/30/1999
Tank Exempt From Spill: Not reported
Spill Date: 4/30/1999

Tank ID: 9
Status Date: 4/30/1999
Status: **Currently In Use**
Product1: Other
Material: Fiberglass
Capacity: 3000
Pipe Material: Fiberglass/Double Walled
Pipe Type: Pressure
Overfill Protection: Not reported
Overfill Installed: 4/30/1999
Tank Exempt From Spill: Not reported
Spill Date: 4/30/1999

MAP FINDINGS
FOCUS MAP 12

Map ID	Site	Database(s)	EPA ID Number
89	BMTS HILL ST/SATELLITE STATION 1146 HILL ST ATLANTA, GA 30315 FINDS: Registry ID: 110013488742 Environmental Interest/Information System GEIMS (Geographic Environmental Information Management System) provides the EPA and Public a single point of access to core data for all facilities and sites regulated or monitored by the EPA and a single system for the reporting of all environmental data. LUST: Facility ID: 00600285 Leak ID: 1 Description: Confirmed Release Received Cleanup Status: NFA - No Further Action Date Received: 6/17/1999 Project Officer: Wallace,Ronald J	FINDS LUST	1006779530 N/A
90	MIDTOWN BAKERS 1155 HANK AARON DRIVE ATLANTA, GA US BROWNFIELDS: Recipient name: Atlanta, City of Project name: Atlanta, GA Property name: Midtown Bakers Parcel #: Not reported Parcel size: Not reported Latitude: 33.718453 Longitude: -84.388364 Region: 4 HCM label: Address Matching-House Number Map scale: 100000 Point of reference: Entrance Point of a Facility or Station Datum: North American Datum of 1983 ICREQ date: Not reported ACRES property ID: 13522 Start date: 6/30/1998 Completed date: 6/30/1998 Accomplishment type: Phase I Environmental Assessment Accomplishment (acres): Not reported Ownership entity: Not reported Current use: Not reported Current owner: Not reported Future use: Not reported Past use flag: Not reported Future use flag: Not reported Cleanup required: Not reported Proprietary controls: Not reported Gov. control: Not reported Enforcement permit tools: Not reported Info. devices: Not reported Video available: Not reported Photo available: Not reported	US BROWNFIELDS	1012171960 N/A

MAP FINDINGS
 FOCUS MAP 12

Map ID	Site	Database(s)	EPA ID Number
--------	------	-------------	---------------

MIDTOWN BAKERS (Continued)

1012171960

Usage type:	Not reported
Not in state/tribal program:	Not reported
IC data address:	Not reported
IC in place date:	Not reported
IC in place flag:	Unknown
IC required flag:	Not reported
NFA issue date:	Not reported
State and tribal program date:	Not reported
State and tribal program ID:	Not reported
Air contaminated:	Not reported
Air cleaned:	Not reported
Asbestos found:	Not reported
Asbestos cleaned:	Not reported
Controlled substance found:	Not reported
Controlled substance cleaned:	Not reported
Drinking water affected:	Not reported
Drinking water cleaned:	Not reported
Groundwater affected:	Not reported
Groundwater cleaned:	Not reported
Lead contaminant found:	Not reported
Lead cleaned up:	Not reported
None found:	Not reported
None cleaned up:	Not reported
No media found:	Not reported
No media cleaned up:	Not reported
Other found:	Not reported
Other cleaned up:	Not reported
Other metals found:	Not reported
Other metals cleaned:	Not reported
PAHs found:	Not reported
PAHs cleaned up:	Not reported
PCBs found:	Not reported
PCBs cleaned up:	Not reported
Petro products found:	Not reported
Petro products cleaned:	Not reported
Sediments found:	Not reported
Sediments cleaned:	Not reported
Soil affected:	Not reported
Soil cleaned up:	Not reported
Surface water affected:	Not reported
Surface water cleaned:	Not reported
Unknown found:	Not reported
Unknown cleaned:	Not reported
Unknown media:	Not reported
Unknown media cleaned:	Not reported
VOCs found:	Not reported
VOCs cleaned:	Not reported

MAP FINDINGS
FOCUS MAP 12

Map ID	Site	Database(s)	EPA ID Number
90	TEXACO FOOD MART 1169 HANK AARON DRIVE ATLANTA, GA 30315 UST: Facility: Facility Id: 10000669 Facility Status: Closed Facility Type: Gas Station Contact Id: 54592 Owner Name: CAPITOL AVENUE CENTER LLC Owner Address: PO BOX 1565 Owner City: LAWRENCEVILLE Owner State: GA Owner Zip: 30046 Owner City,St,Zip: LAWRENCEVILLE, GA 30046 Owner Telephone: 770-338-2620 District: Not reported Tank ID: 1 Status Date: 4/7/2004 Status: Removed From Ground Product1: Gas Material: Unknown Capacity: 6000 Pipe Material: Not reported Pipe Type: Not reported Overfill Protection: No Overfill Installed: Not reported Tank Exempt From Spill: No Spill Date: Not reported Tank ID: 2 Status Date: 4/7/2004 Status: Removed From Ground Product1: Gas Material: Unknown Capacity: 6000 Pipe Material: Not reported Pipe Type: Not reported Overfill Protection: No Overfill Installed: Not reported Tank Exempt From Spill: No Spill Date: Not reported Tank ID: 3 Status Date: 4/7/2004 Status: Removed From Ground Product1: Gas Material: Unknown Capacity: 6000 Pipe Material: Not reported Pipe Type: Not reported Overfill Protection: No Overfill Installed: Not reported Tank Exempt From Spill: No	UST	U004022743 N/A

MAP FINDINGS
FOCUS MAP 12

Map ID Site Database(s) EPA ID Number

TEXACO FOOD MART (Continued)

U004022743

Spill Date: Not reported

Tank ID: 4
 Status Date: 4/7/2004
Status: Removed From Ground
 Product1: Gas
 Material: Unknown
 Capacity: 6000
 Pipe Material: Not reported
 Pipe Type: Not reported
 Overfill Protection: No
 Overfill Installed: Not reported
 Tank Exempt From Spill: No
 Spill Date: Not reported

Tank ID: 5
 Status Date: 4/7/2004
Status: Removed From Ground
 Product1: Gas
 Material: Unknown
 Capacity: 6000
 Pipe Material: Not reported
 Pipe Type: Not reported
 Overfill Protection: No
 Overfill Installed: Not reported
 Tank Exempt From Spill: No
 Spill Date: Not reported

Tank ID: P329251
 Status Date: 7/25/2007
Status: Removed From Ground
 Product1: Gas
 Material: Fiberglass
 Capacity: 12000
 Pipe Material: Double Walled
 Pipe Type: Pressure
 Overfill Protection: No
 Overfill Installed: 1/12/2007
 Tank Exempt From Spill: No
 Spill Date: 1/12/2007

Tank ID: P329270A
 Status Date: 7/25/2007
Status: Removed From Ground
 Product1: Gas
 Material: Fiberglass
 Capacity: 8000
 Pipe Material: Double Walled
 Pipe Type: Pressure
 Overfill Protection: No
 Overfill Installed: 1/12/2007
 Tank Exempt From Spill: No
 Spill Date: 1/12/2007

MAP FINDINGS
FOCUS MAP 12

Map ID	Site	Database(s)	EPA ID Number
	TEXACO FOOD MART (Continued)		U004022743
	Tank ID: P329270B Status Date: 7/25/2007 Status: Removed From Ground Product1: Diesel Material: Fiberglass Capacity: 4000 Pipe Material: Double Walled Pipe Type: Pressure Overfill Protection: No Overfill Installed: 1/12/2007 Tank Exempt From Spill: No Spill Date: 1/12/2007		
90	TEXACO FOOD MART 1169 HANK AARON DRIVE ATLANTA, GA 30315	LUST	S106846726 N/A
	LUST: Facility ID: 10000669 Leak ID: 1 Description: Confirmed Release Received Cleanup Status: NFA - No Further Action Date Received: 6/16/2004 Project Officer: Adams,Kelly B		
96	STANDARD TRUCKING CO 125 MILTON AVE SE ATLANTA, GA 30315	RCRA-NonGen LUST UST	1000449353 GAD981276165
	RCRA-NonGen: Date form received by agency: 05/31/2005 Facility name: STANDARD TRUCKING CO Facility address: 125 MILTON AVE SE ATLANTA, GA 30315 EPA ID: GAD981276165 Mailing address: MILTON AVE SE ATLANTA, GA 30315 Contact: JEFF BAILEY Contact address: 125 MILTON AVE SE ATLANTA, GA 30315 Contact country: US Contact telephone: (404) 627-6200 Contact email: Not reported EPA Region: 04 Classification: Non-Generator Description: Handler: Non-Generators do not presently generate hazardous waste		
	Owner/Operator Summary: Owner/operator name: STANDARD TRUCKING CO Owner/operator address: UNKNOWN UNKNOWN, UNKNO Owner/operator country: Not reported Owner/operator telephone: UNKNOWN Legal status: Private Owner/Operator Type: Owner Owner/Op start date: 01/01/0001		

MAP FINDINGS
FOCUS MAP 12

Map ID Site Database(s) EPA ID Number

STANDARD TRUCKING CO (Continued)

1000449353

Owner/Op end date: Not reported

Owner/operator name: STANDARD TRUCKING CO

Owner/operator address: UNKNOWN
UNKNOWN, UNKNO

Owner/operator country: Not reported

Owner/operator telephone: UNKNOWN

Legal status: Private

Owner/Operator Type: Owner

Owner/Op start date: Not reported

Owner/Op end date: Not reported

Handler Activities Summary:

U.S. importer of hazardous waste: Unknown

Mixed waste (haz. and radioactive): Unknown

Recycler of hazardous waste: No

Transporter of hazardous waste: No

Treater, storer or disposer of HW: No

Underground injection activity: No

On-site burner exemption: Unknown

Furnace exemption: Unknown

Used oil fuel burner: No

Used oil processor: No

User oil refiner: No

Used oil fuel marketer to burner: No

Used oil Specification marketer: No

Used oil transfer facility: No

Used oil transporter: No

Off-site waste receiver: Commercial status unknown

Historical Generators:

Date form received by agency: 09/17/1990

Facility name: STANDARD TRUCKING CO

Classification: Small Quantity Generator

Hazardous Waste Summary:

Waste code: D001

Waste name: IGNITABLE HAZARDOUS WASTES ARE THOSE WASTES WHICH HAVE A FLASHPOINT OF LESS THAN 140 DEGREES FAHRENHEIT AS DETERMINED BY A PENSKEY-MARTENS CLOSED CUP FLASH POINT TESTER. ANOTHER METHOD OF DETERMINING THE FLASH POINT OF A WASTE IS TO REVIEW THE MATERIAL SAFETY DATA SHEET, WHICH CAN BE OBTAINED FROM THE MANUFACTURER OR DISTRIBUTOR OF THE MATERIAL. LACQUER THINNER IS AN EXAMPLE OF A COMMONLY USED SOLVENT WHICH WOULD BE CONSIDERED AS IGNITABLE HAZARDOUS WASTE.

Waste code: D000

Waste name: Not Defined

Waste code: D001

Waste name: IGNITABLE HAZARDOUS WASTES ARE THOSE WASTES WHICH HAVE A FLASHPOINT OF LESS THAN 140 DEGREES FAHRENHEIT AS DETERMINED BY A PENSKEY-MARTENS CLOSED CUP FLASH POINT TESTER. ANOTHER METHOD OF DETERMINING THE FLASH POINT OF A WASTE IS TO REVIEW THE MATERIAL SAFETY DATA SHEET, WHICH CAN BE OBTAINED FROM THE MANUFACTURER OR DISTRIBUTOR OF THE MATERIAL. LACQUER THINNER IS AN EXAMPLE OF A COMMONLY USED SOLVENT WHICH WOULD BE CONSIDERED AS IGNITABLE HAZARDOUS WASTE.

MAP FINDINGS
FOCUS MAP 12

Map ID Site Database(s) EPA ID Number

STANDARD TRUCKING CO (Continued)

1000449353

Violation Status: No violations found

LUST:

Facility ID: 00600904
Leak ID: 2
Description: Confirmed Release Received
Cleanup Status: NFA - Combined Release
Date Received: 6/14/2005
Project Officer: Coughlan,Michael F

Facility ID: 00600904
Leak ID: 1
Description: Confirmed Release Received
Cleanup Status: NFA - No Further Action
Date Received: 10/7/1991
Project Officer: Coughlan,Michael F

UST:

Facility:

Facility Id: 600904
Facility Status: Closed
Facility Type: Truck/Transport
Contact Id: 2719
Owner Name: CLAUD B BROWN
Owner Address: PO BOX 3137
Owner City: PEACHTREE CITY
Owner State: GA
Owner Zip: 30269
Owner City,St,Zip: PEACHTREE CITY, GA 30269
Owner Telephone: 404-487-1701
District: PIRT 5

Tank ID: 1
Status Date: Not reported
Status: Removed From Ground Date Unknown
Product1: Diesel
Material: Bare Steel
Capacity: 8000
Pipe Material: Unknown
Pipe Type: Not Marked
Overfill Protection: Not reported
Overfill Installed: Not reported
Tank Exempt From Spill: Not reported
Spill Date: Not reported

Tank ID: 2
Status Date: Not reported
Status: Removed From Ground Date Unknown
Product1: Other
Material: Bare Steel
Capacity: 8000
Pipe Material: Unknown
Pipe Type: Not Marked
Overfill Protection: Not reported
Overfill Installed: Not reported

MAP FINDINGS
FOCUS MAP 12

Map ID	Site	Database(s)	EPA ID Number
--------	------	-------------	---------------

STANDARD TRUCKING CO (Continued)

1000449353

Tank Exempt From Spill: Not reported
Spill Date: Not reported

Tank ID: 3
Status Date: Not reported
Status: Removed From Ground Date Unknown
Product1: Gas
Material: Bare Steel
Capacity: 11000
Pipe Material: Unknown
Pipe Type: Not Marked
Overfill Protection: Not reported
Overfill Installed: Not reported
Tank Exempt From Spill: Not reported
Spill Date: Not reported

Tank ID: 4
Status Date: 6/2/2005
Status: Removed From Ground
Product1: Diesel
Material: Double Walled
Capacity: 12000
Pipe Material: Fiberglass Reinforced Plastic
Pipe Type: Pressure
Overfill Protection: Not reported
Overfill Installed: Not reported
Tank Exempt From Spill: Not reported
Spill Date: Not reported

96

STANDARD TRUCKING CO
125 MILTON AVE SE
ATLANTA, GA 30315

RCRA-NonGen **1000449352**
FINDS **GAD981275241**

RCRA-NonGen:

Date form received by agency: 06/12/1998
Facility name: STANDARD TRUCKING CO
Facility address: 125 MILTON AVE
ATLANTA, GA 30315
EPA ID: GAD981275241
Mailing address: MILTON AVE
ATLANTA, GA 30315
Contact: BILL THOMPSON
Contact address: 125 MILTON AVE
ATLANTA, GA 30315
Contact country: US
Contact telephone: (404) 627-6200
Contact email: Not reported
EPA Region: 04
Classification: Non-Generator
Description: Handler: Non-Generators do not presently generate hazardous waste

Owner/Operator Summary:

Owner/operator name: CLAUD B BROWN
Owner/operator address: 605 MTN CREEK TRACE NE
ATLANTA, GA 30328

MAP FINDINGS
FOCUS MAP 12

Map ID Site Database(s) EPA ID Number

STANDARD TRUCKING CO (Continued)

1000449352

Owner/operator country: Not reported
Owner/operator telephone: (404) 843-0680
Legal status: Private
Owner/Operator Type: Owner
Owner/Op start date: Not reported
Owner/Op end date: Not reported

Handler Activities Summary:

U.S. importer of hazardous waste: No
Mixed waste (haz. and radioactive): Unknown
Recycler of hazardous waste: No
Transporter of hazardous waste: No
Treater, storer or disposer of HW: No
Underground injection activity: No
On-site burner exemption: No
Furnace exemption: No
Used oil fuel burner: No
Used oil processor: No
User oil refiner: No
Used oil fuel marketer to burner: No
Used oil Specification marketer: No
Used oil transfer facility: No
Used oil transporter: No
Off-site waste receiver: Verified to be non-commercial

Hazardous Waste Summary:

Waste code: D001
Waste name: IGNITABLE HAZARDOUS WASTES ARE THOSE WASTES WHICH HAVE A FLASHPOINT OF LESS THAN 140 DEGREES FAHRENHEIT AS DETERMINED BY A PENSKY-MARTENS CLOSED CUP FLASH POINT TESTER. ANOTHER METHOD OF DETERMINING THE FLASH POINT OF A WASTE IS TO REVIEW THE MATERIAL SAFETY DATA SHEET, WHICH CAN BE OBTAINED FROM THE MANUFACTURER OR DISTRIBUTOR OF THE MATERIAL. LACQUER THINNER IS AN EXAMPLE OF A COMMONLY USED SOLVENT WHICH WOULD BE CONSIDERED AS IGNITABLE HAZARDOUS WASTE.

Waste code: D018
Waste name: BENZENE

Waste code: D039
Waste name: TETRACHLOROETHYLENE

Violation Status: No violations found

FINDS:

Registry ID: 110005688522

Environmental Interest/Information System

RCRAInfo is a national information system that supports the Resource Conservation and Recovery Act (RCRA) program through the tracking of events and activities related to facilities that generate, transport, and treat, store, or dispose of hazardous waste. RCRAInfo allows RCRA program staff to track the notification, permit, compliance, and corrective action activities required under RCRA.

MAP FINDINGS
FOCUS MAP 12

Map ID	Site	Database(s)	EPA ID Number
101	<p>THE PHOENIX PROGRAM 1275 CAPITOL AVENUE, S.W. ATLANTA, GA 30318</p> <p>FINDS:</p> <p>Registry ID: 110036698909</p> <p>Environmental Interest/Information System NCES (National Center for Education Statistics) is the primary federal entity for collecting and analyzing data related to education in the United States and other nations and the institute of education sciences.</p>	FINDS	1008318548 N/A
107	<p>GA FLUSH DOOR SALES INC 28 MCDONOUGH BLVD SE ATLANTA, GA 30315</p> <p>UST:</p> <p>Facility:</p> <p>Facility Id: 9060290 Facility Status: Closed Facility Type: Commercial Contact Id: 10353 Owner Name: GEORGIA FLUSH DOOR SALES INC Owner Address: 28 MCDONOUGH BLVD SE Owner City: ATLANTA Owner State: GA Owner Zip: 30315 Owner City,St,Zip: ATLANTA, GA 30315 Owner Telephone: 404-524-0223 District: PIRT 5</p> <p>Tank ID: 1 Status Date: 7/9/1993 Status: Removed From Ground Product1: Gas Material: Bare Steel Capacity: 2000 Pipe Material: Galvanized Steel Pipe Type: Suction: Valve At The Tank Overfill Protection: Not reported Overfill Installed: Not reported Tank Exempt From Spill: Not reported Spill Date: Not reported</p>	UST	U001491557 N/A

FOCUS MAP 12 ORPHAN SUMMARY

City	EDR ID	Site Name	Site Address	Zip	Database(s)
ATLANTA	S107665862	BROCK CONSTRUCTION COMPANY, INC.	&		SWF/LF
ATLANTA	S108895495	BROCK CONSTRUCTION COMPANY, INC.	&		SWF/LF
ATLANTA	S104001238	ATLANTA SEWER DEPT	1657TH ADAMS & 3506 LANDRUM		SPILLS
ATLANTA	S104884954	CITY OF ATLANTA	16TH ST NW AT CLAGIN ST		SPILLS
ATLANTA	S102918574	ATLANTA SEWER DEPT	I 20 & FULTON INDUSTRIAL NEAR GA POWE		SPILLS
ATLANTA	S104885217	CITY OF ATLANTA	I 20 & FULTON INDUSTRIAL BLVD AT ATT		SPILLS
ATLANTA	S102601219	ATLANTA SEWER DEPT	2420TH HARVELL DRIVE NEAR HAMI & HOLMES		SPILLS
ATLANTA	S109571868	BFI-HICKORY RIDGE (MSWL)	I 285 & MORELAND AVE		SWF/LF
ATLANTA	S103538391	ATLANTA SEWER DEPT	350TH CHAPEL RD & CONWAY		SPILLS
ATLANTA	S104888730	CITY OF ATLANTA	I 75 SB & CLEVELAND AVE		SPILLS
ATLANTA	S104885220	CITY OF ATLANTA	I 75 & 85 SOUTHBOUND AT HWY 166 RAMP		SPILLS
ATLANTA	S103538283	ATLANTA SEWER DEPT	I 75 NBCLEVELAND AVENUE		SPILLS
ATLANTA	S104885219	CITY OF ATLANTA	I 75 BOUND S		SPILLS
ATLANTA	S104000891	ATLANTA SEWER DEPT	I 75 SOUTHBOUNDATCLEVELAND AVE		SPILLS
ATLANTA	S104885175	CITY OF ATLANTA	927TH COLLIER RD & UNDERWOOD PARK		SPILLS
ATLANTA	S104885177	CITY OF ATLANTA	937TH & 950 CONLEY RD SE		SPILLS
ATLANTA	S104885101	CITY OF ATLANTA	3761 ACKING RD		SPILLS
ATLANTA	S107666128	DEKALB PEACHTREE AIRPORT INERT LF	ADJACENT TO THE DEKALB PEACHTR		SWF/LF
ATLANTA	S101527028	ATLANTA AIRPORT AUTHORITY	AIRPORT		SPILLS
ATLANTA	S104885184	CITY OF ATLANTA	ALMA RD & PEACHTREE CREEK		SPILLS
ATLANTA	S101898000	ATLANTA SEWER DEPT	2177 ALMOND RD NE		SPILLS
ATLANTA	S102918477	ATLANTA SEWER DEPT	369 ALTON LN		SPILLS
ATLANTA	S102272744	CITY OF ATLANTA	2381 AMMAND DR		SPILLS
ATLANTA	S104001244	ATLANTA SEWER DEPT.	ANDERSON AVE		SPILLS
ATLANTA	S104888961	CITY OF ATLANTA	3085 W ANDREW DR		SPILLS
ATLANTA	S104885501	CITY OF ATLANTA	3085 W ANDREW DR		SPILLS
ATLANTA	S104885055	CITY OF ATLANTA	3080 ANDREW DR NW		SPILLS
ATLANTA	S104874219	ATLANTA SEWER DEPT	3106 ANDREW DR		SPILLS
ATLANTA	S104885533	CITY OF ATLANTA	77 E ANDREW DR NW		SPILLS
ATLANTA	S104885557	CITY OF ATLANTA	W ANDREWS & AUSTEL WAY		SPILLS
ATLANTA	S104888858	CITY OF ATLANTA	W ANDREWS & AUSTEL WAY		SPILLS
ATLANTA	S102230680	ATLANTA SEWER DEPT	1862 ANGIE COURT RD SW		SPILLS
ATLANTA	S107031914	ANSLEY NORTH BELTLINE PROPERTY	ANSLEY NORTH TRACT		BROWNFIELDS
ATLANTA	S107031915	ANSLEY SOUTH BELTLINE PROPERTY	ANSLEY SOUTH TRACT PIEDMONT RD		BROWNFIELDS
ATLANTA	S104885134	CITY OF ATLANTA	4705 APATCHEE TRL SW		SPILLS
ATLANTA	S104885521	CITY OF ATLANTA	4705 APATCHEE TRL SW		SPILLS
ATLANTA	S104252557	ATLANTA SEWER DEPT	2140 ARCADIA CIR NW		SPILLS
ATLANTA	S104884968	CITY OF ATLANTA	19 ARLINGTON DRNW		SPILLS
ATLANTA	S104885008	CITY OF ATLANTA	2381 ARMOND RD		SPILLS
ATLANTA	S104885009	CITY OF ATLANTA	2381 ARMOUR RD NE		SPILLS
ATLANTA	S102328708	CITY OF ATLANTA WATER & SEWER	2408 ARRVAL DR		SPILLS
ATLANTA	S101897892	ATLANTA SEWER DEPT	972 ASHBURN		SPILLS
ATLANTA	S104001277	ATLANTA SEWER DEPT	ASTRO AVE		SPILLS

FOCUS MAP 12 ORPHAN SUMMARY

City	EDR ID	Site Name	Site Address	Zip	Database(s)
ATLANTA	S103539908	ATLANTA SEWER DEPT	1300 NW AT ELBERT ST		SPILLS
ATLANTA	S104885186	CITY OF ATLANTA	ATLANTA RD & RIVER		SPILLS
ATLANTA	2009918238	ATLANTA HARTSFIELD-JACKSON	ATLANTA HARTSFIELD JACKSON		ERNS
ATLANTA	S107665728	ATLANTA DIRT AND LANDFILL, INC. LA	ATLANTA AIRPORT CLARK HOWELL HWY & LAKE MIRROR RO		SWF/LF
ATLANTA	S104885185	CITY OF ATLANTA	ATLANTA RD & RM CLAYTON		SPILLS
ATLANTA	S104885541	CITY OF ATLANTA	ATLANTA HARTSFIELD CENTRALIZE		SPILLS
ATLANTA	2008427133	ATLANTA HARTSFIELD JACKSON AIR	ATLANTA HARTSFIELD JACKSON AIR		HMIRS
ATLANTA	2008429591	ATLANTA HARTSFIELD JACKSON AIR	ATLANTA HARTSFIELD JACKSON AIR		HMIRS
ATLANTA	S104888953	CITY OF ATLANTA	ATLANTA HARTSFIELD CENTRALIZE		SPILLS
ATLANTA	S104888768	CITY OF ATLANTA	369 ATTINGTON		SPILLS
ATLANTA	S104885511	CITY OF ATLANTA	369 ATTINGTON		SPILLS
ATLANTA	U004141646	FORMER GAS STATION @ 9TH & GREENE ST	366 AUGUSTA AVE SE	30315	UST
ATLANTA	S106780235	NORTH AVENUE BELTLINE PROPERTY	N AVE TRACT		BROWNFIELDS
ATLANTA	S102601812	ATLANTA W & S	NORTH AVE		SPILLS
ATLANTA	S102918171	ATLANTA W & S	1145 N AVE		SPILLS
ATLANTA	1006787445		1775 AVIATION BLVD		FINDS, LUST, SPILLS
ATLANTA	S103539754	ATLANTA SEWER DEPT	AZELLIA DR		SPILLS
ATLANTA	S101644747	ATLANTA CITY SEWER	1913 BADER ST SE		SPILLS
ATLANTA	S102918727	CITY OF ATLANTA W&S	4215 BAKER RD SW		SPILLS
ATLANTA	S104885266	CITY OF ATLANTA SEWER DEPT	BANKHEAD HWY & COMMADOR DR INTERSECTION NEAR		SPILLS
ATLANTA	S104885187	CITY OF ATLANTA	BARCLAY & BERKSHIRE		SPILLS
ATLANTA	S104885188	CITY OF ATLANTA	BARCLAY ST & SUSSEX ST		SPILLS
ATLANTA	S104548503	ATLANTA SEWER DEPT	BARGE RD & GREENBRIER PKY		SPILLS
ATLANTA	S104548757	ATLANTA SEWER DEPT	BARGE RD		SPILLS
ATLANTA	S104548650	ATLANTA SEWER DEPT	BARRINGTON PL & ROTTEN PL		SPILLS
ATLANTA	S104885542	CITY OF ATLANTA	BEACH VALLEY RD & JOHNSON RD		SPILLS
ATLANTA	S104885458	CITY OF ATLANTA	1314 BEACH VALLEY RD		SPILLS
ATLANTA	S104548615	ATLANTA SEWER DEPT	1537 BEACH VALLEY RD		SPILLS
ATLANTA	S104888762	CITY OF ATLANTA	BEACH VALLEY RD & JOHNSON RD		SPILLS
ATLANTA	S104884740	ATLANTA SEWER DEPT	BEACHER & S GORDON ST		SPILLS
ATLANTA	S104888748	CITY OF ATLANTA	E BEACHWOOD DR SE		SPILLS
ATLANTA	S104885546	CITY OF ATLANTA	E BEACHWOOD DR SE		SPILLS
ATLANTA	S104000877	ATLANTA SEWER DEPT	1225 E BEACHWOOD DR		SPILLS
ATLANTA	S104874013	ATLANTA SEWER DEPT.	BEAVER BROOK PARK		SPILLS
ATLANTA	S104885189	CITY OF ATLANTA	BECKER RD		SPILLS
ATLANTA	S104884725	ATLANTA SEWER DEPT	1346 BEECH VALLEY ROAD OFF JOHNSON RD NE		SPILLS
ATLANTA	S102601319	ATLANTA SEWER DEPT	1346 BEECH VALLEY ROAD OFF JOHNSON RD NE		SPILLS
ATLANTA	S104000786	ATLANTA SEWER DEPT	BEHIND & ACROSS FROM CALLERS PROPERTY		SPILLS
ATLANTA	S101527834	ATLANTA WATER/SEWER	BEHIND BENGIMAN EAST MAYS HIGH SCH		SPILLS
ATLANTA	S104874410	ATLANTA SEWER DEPT	826 BELL FAST		SPILLS
ATLANTA	S104885460	CITY OF ATLANTA	1377 BELLVIEW RD NE		SPILLS
ATLANTA	S104888970	CITY OF ATLANTA	1377 BELLVIEW RD NE		SPILLS
ATLANTA	S102918075	ATLANTA SEWER DEPT	BENGANEM MAYES DR INTERSECTION RD		SPILLS
ATLANTA	S107666831	JOHN WIELAND HOMES, INC.	BERKELEY LAKE S & DLOT 1A		SWF/LF
ATLANTA	S107666832	JOHN WIELAND HOMES, INC.	BERKELEY LAKE S & DLOT 2A		SWF/LF
ATLANTA	S104885020	CITY OF ATLANTA	2517 BESTUR RD		SPILLS
ATLANTA	S104884721	ATLANTA SEWER	BETWEEN 64 & 68 EDWIN PLACE OFF OF BA NW		SPILLS

FOCUS MAP 12 ORPHAN SUMMARY

City	EDR ID	Site Name	Site Address	Zip	Database(s)
ATLANTA	S104885192	CITY OF ATLANTA	BETWEEN DAWN VIEW LN & NAWENCH RD		SPILLS
ATLANTA	S104888719	CITY OF ATLANTA	120 BISBAYNE DR NW		SPILLS
ATLANTA	S104884977	CITY OF ATLANTA	2000 BLOCK OF CHESHIRE BLVD		SPILLS
ATLANTA	S104874430	SUSPECT: ATLANTA SEWER DEPT	3100 BLOCK OF ST		SPILLS
ATLANTA	S104874301	ATLANTA SEWER DEPT	BOEING CIR SW		SPILLS
ATLANTA	S102601325	ATLANTA SEWER DEPT	BOEN AVE & HARTRICK RD		SPILLS
ATLANTA	S104884741	ATLANTA SEWER DEPT	BOEN AVE & HARTRICK RD		SPILLS
ATLANTA	S104885078	CITY OF ATLANTA	3406 BOLTON RD SW		SPILLS
ATLANTA	S104885193	CITY OF ATLANTA	BOLTON RD & I 285 LIFTSTATION		SPILLS
ATLANTA	S104885196	CITY OF ATLANTA	BOLTON RD		SPILLS
ATLANTA	S104885195	CITY OF ATLANTA	BOLTON RD		SPILLS
ATLANTA	S104885194	CITY OF ATLANTA	BOLTON RD		SPILLS
ATLANTA	S102602511	CITY OF ATLANTA WATER & SEWER	1600 BOULDER PARK RD		SPILLS
ATLANTA	S102918565	ATLANTA SEWER DEPT	BOULEVARD RD		SPILLS
ATLANTA	S104885543	CITY OF ATLANTA	BOWEN CIR NW & CNX		SPILLS
ATLANTA	S104885197	CITY OF ATLANTA	BOWEN ST & CHATTAHOOCHEE RIVER NW		SPILLS
ATLANTA	S104888951	CITY OF ATLANTA	BOWEN CIR NW & CNX		SPILLS
ATLANTA	S103539621	ATLANTA SEWER DEPT.	1719 BREWO BLVD		SPILLS
ATLANTA	S104874006	ATLANTA SEWER DEPT.	282 BROADLAND DR		SPILLS
ATLANTA	S104885140	CITY OF ATLANTA	53 W BROKLANE DR		SPILLS
ATLANTA	S102602689	ATLANTA W & S	2132 BROOKVIEW RD		SPILLS
ATLANTA	S102329139	ATLANTA CITY SEWER	BUCKHEAD LOOP & N STRATFORD RD		SPILLS
ATLANTA	S104885199	CITY OF ATLANTA	BURNS STREET AT MERCER ST		SPILLS
ATLANTA	S104885200	CITY OF ATLANTA	BURNS STREET AT MERCER ST		SPILLS
ATLANTA	S104885158	CITY OF ATLANTA	743 BURNS ST SE		SPILLS
ATLANTA	S102602252	ATLANTA GAS LIGHT COMPANY	9334 CAMILLA ST SW		SPILLS
ATLANTA	S103539776	ATLANTA SEWER DEPT	CAMP CREEK		SPILLS
ATLANTA	S104884964	CITY OF ATLANTA	1829 CAMPLETON RD		SPILLS
ATLANTA	S104874323	ATLANTA SEWER	962 CAMPTON RD		SPILLS
ATLANTA	S101527950	ATLANTA SEWER AND WATER	CANOY RD		SPILLS
ATLANTA	S104885018	CITY OF ATLANTA	2500 CANTON ST NW		SPILLS
ATLANTA	1010000959	ATLANTA CITY OF-FULTON COUNTY REC AUTH	521 CAPITOL AVE SW	30315	FTTS
ATLANTA	S102272993	CITY OF ATLANTA	614 CAROL RUNWAY SW		SPILLS
ATLANTA	S107150835	ATLANTA - CASCADE ROAD LANDFILL	CASCADE RD		GA NON-HSI
ATLANTA	S107668148	CENTENNIAL PARK EAST	CENTENNIAL PARK DR & ALEXANDER ST		GA NON-HSI
ATLANTA	S102601484	ATLANTA SEWER DEPT	4563 CENTRAL POST RD		SPILLS
ATLANTA	S104884735	ATLANTA SEWER DEPT	4563 CENTRAL POST RD		SPILLS
ATLANTA	S104884990	CITY OF ATLANTA	215 CHARLES DR SW		SPILLS
ATLANTA	S107666837	JOHN WIELAND HOMES, INC.	CHATTAHOOCHEE RUN S & DLOT 86E		SWF/LF
ATLANTA	S107666834	JOHN WIELAND HOMES, INC.	CHATTAHOOCHEE RUN S & D LOT 172		SWF/LF
ATLANTA	S107666835	JOHN WIELAND HOMES, INC.	CHATTAHOOCHEE RUN S & DLOT 174C		SWF/LF
ATLANTA	S107666836	JOHN WIELAND HOMES, INC.	CHATTAHOOCHEE RUN S & DLOT 89E		SWF/LF
ATLANTA	S104884742	ATLANTA SEWER DEPT	CHATTAHOOCHEE AVE		SPILLS
ATLANTA	S102601247	ATLANTA SEWER DEPT	CHATTAHOOCHEE AVE		SPILLS
ATLANTA	S104001264	ATLANTA SEWER DEPT.	350 CHEMFIELD CT		SPILLS
ATLANTA	S109229551	TACO MAC SITE	771 CHEROKEE AVE SE	30315	BROWNFIELDS
ATLANTA	U004141564	URBAN GREEN MIXED SPACE USE LLC	771789 CHEROKEE AVE	30315	UST

FOCUS MAP 12 ORPHAN SUMMARY

City	EDR ID	Site Name	Site Address	Zip	Database(s)
ATLANTA	S109347240	URBAN GREEN MIXED SPACE USE LLC	771789 CHEROKEE AVE	30315	LUST
ATLANTA	S102444343	ATLANTA WATER AND SEWEGE	CHESHIRE BRIDGE ROAD AT I 85TH & PIEDMONT		SPILLS
ATLANTA	S104885544	CITY OF ATLANTA	CHESHIRE BRIDGE & FAULKNER RD		SPILLS
ATLANTA	S104884728	ATLANTA SEWER DEPT	2165 CHESTERBRIDGE RD NW		SPILLS
ATLANTA	S104885203	CITY OF ATLANTA	CHESTERBRIDGE RD AT LENOX RD		SPILLS
ATLANTA	S104885483	CITY OF ATLANTA	2225 CHESTERBRIDGE RD		SPILLS
ATLANTA	S104888960	CITY OF ATLANTA	2225 CHESTERBRIDGE RD		SPILLS
ATLANTA	S102601698	ATLANTA SEWER DEPT	2165 CHESTERBRIDGE RD NW		SPILLS
ATLANTA	S102272984	CITY OF ATLANTA	2231 CLARICE DR		SPILLS
ATLANTA	S109822692	CITY OF ATLANTA WEST AREA-CS0	W CLEAR CREEK PROCTOR		NPDES
ATLANTA	S104885204	CITY OF ATLANTA	CLEAR CREEK POTW		SPILLS
ATLANTA	S104000806	ATLANTA SEWER DEPT	CLEAR CREEK CSO TREATMENT PLAN		SPILLS
ATLANTA	S104884914	CITY OF ATLANTA	11170 E CLUB LN NE		SPILLS
ATLANTA	S104885209	CITY OF ATLANTA	E CLUB LN & DAVIDSON AVE		SPILLS
ATLANTA	S101531178	ATLANTA BONDED WAREHOUSE	2500 COBB SATELLITE BLVD		SPILLS
ATLANTA	S102918732	CITY OF ATLANTA W&S	COLLIER & BELTON RD		SPILLS
ATLANTA	S103538568	ATLANTA SEWER DEPT	3691 COLLIER RD		SPILLS
ATLANTA	S102329030	ATLANTA CITY SEWER & WATER	2112 COLLIER DR		SPILLS
ATLANTA	S101705480	ATLANTA SEWER DEPT	COLONIAL HOME CIR NE		SPILLS
ATLANTA	S102272969	CITY OF ATLANTA	240 COLONIAL HOUSE DR NE		SPILLS
ATLANTA	S104884980	CITY OF ATLANTA	201 COLONIAL HOMES CIR		SPILLS
ATLANTA	S104885052	CITY OF ATLANTA	3000 CONTINENTAL CONLEY PKY		SPILLS
ATLANTA	2008890408	SOUTHWEST CORNER OF ATLANTA	SW CORNER OF ATLANTA		ERNS
ATLANTA	S102444327	ATLANTA METAL	NE CORNER OF BLVD & DECALB ST		SPILLS
ATLANTA	S105707706	MARTIN STREET SUBSTATION	NW CORNER OF MARTIN ST & BASS ST		GA NON-HSI
ATLANTA	1012209874	FULTON INDUSTRIAL TANK ROLLOVER	CORNER OF BANKHEAD HWY & FULTON		CERCLIS
ATLANTA	S107665730	ATLANTA SAND & SUPPLY CO., CRAWFOR	CRAWFORD COUNTY		SWF/LF
ATLANTA	S104885205	CITY OF ATLANTA	CROMER ST		SPILLS
ATLANTA	S104885111	CITY OF ATLANTA	3850 CROSBY RD NE		SPILLS
ATLANTA	S104252624	ATLANTA SEWER DEPT	320 CUSHMAN CIR		SPILLS
ATLANTA	1011587847	ATLANTA CUSTER AVE CSO	CUSTER AVE	30315	ICIS
ATLANTA	S104885545	CITY OF ATLANTA	CUSTER AVE & BENTON RD		SPILLS
ATLANTA	S104885207	CITY OF ATLANTA	CUSTER AVE & BENTON RD		SPILLS
ATLANTA	S104885208	CITY OF ATLANTA	DARRAH CT SW		SPILLS
ATLANTA	S102918227	ATLANTA SEWER DEPT	2900 DARRIA CIR		SPILLS
ATLANTA	S109508912	ATLANTA SWITCH - GA0600	275 DECATUR ST SE	30312	TIER 2
ATLANTA	S102601227	ATLANTA SEWER DEPT	3241 DELMORE LN		SPILLS
ATLANTA	S104874063	ATLANTA SEWER DEPT.	DELOW		SPILLS
ATLANTA	S102328703	ATLANTA CITY WATER & SEWER	DEMOREST AVE NE		SPILLS
ATLANTA	S103539810	ATLANTA SEWER DEPT	33 DEMOREST ST		SPILLS
ATLANTA	S101644766	ATLANTA SEWER	28912 DIANE DR		SPILLS
ATLANTA	S104548762	ATLANTA SEWER DEPT	DIXIE STREET AT MEMORIAL DR		SPILLS
ATLANTA	S104548482	ATLANTA SEWER DEPT	DOLES ST & BIGSBY AVE		SPILLS
ATLANTA	S102230610	ATLANTA W&S	DOLLAR MILL RD		SPILLS
ATLANTA	S101897905	ATLANTA SEWER DEPT	536 DOLLY MILL		SPILLS
ATLANTA	S104885141	CITY OF ATLANTA	536 DOLLY MILL RD		SPILLS
ATLANTA	S102601344	ATLANTA SEWER DEPT	DONALDSON DRIVE PERIMETER OF B PARK		SPILLS

FOCUS MAP 12 ORPHAN SUMMARY

City	EDR ID	Site Name	Site Address	Zip	Database(s)
ATLANTA	S104884743	ATLANTA SEWER DEPT	DONALDSON DR		SPILLS
ATLANTA	S104874027	ATLANTA SEWER DEPT.	DONZI LN & CUSTER AVE		SPILLS
ATLANTA	S104884933	CITY OF ATLANTA	1387 WEST DR SW		SPILLS
ATLANTA	S104885538	CITY OF ATLANTA	955 DREWERY ST		SPILLS
ATLANTA	S104888831	CITY OF ATLANTA	939 DREWERY ST		SPILLS
ATLANTA	S104885536	CITY OF ATLANTA	939 DREWERY ST		SPILLS
ATLANTA	S104888833	CITY OF ATLANTA	955 DREWERY ST		SPILLS
ATLANTA	S107666839	JOHN WIELAND HOMES, INC.	EDGEWATER S & D 385 SILVERTHORNE POINT LOT		SWF/LF
ATLANTA	S107666840	JOHN WIELAND HOMES, INC.	EDGEWATER S & D 450 SILVERTHORNE POINT LOT		SWF/LF
ATLANTA	S104884762	ATLANTA W&S	ENGLEWOOD AVE		SPILLS
ATLANTA	A100330945	METRO CARBONATION SALES & SERVICE, INC. (CLOSED)	410 ENGLEWOOD AVE SE	30315	AST
ATLANTA	S103538998	CITY OF ATLANTA W&S	ERWIN ST		SPILLS
ATLANTA	S102273026	CITY OF ATLANTA	E ESSEX RD		SPILLS
ATLANTA	S102601067	ATLANTA SEWER DEPT	FAIRBURN & DOLLY MILL ROADS OFF BOULDER PKY		SPILLS
ATLANTA	S104884744	ATLANTA SEWER DEPT	FAIRBURN & DOLLY MILL ROADS		SPILLS
ATLANTA	S104548167	ATLANTA SEWER DEPT.	FAIRMONT ST		SPILLS
ATLANTA	S104885547	CITY OF ATLANTA	FAIRMONT AVE & GLENDON ST		SPILLS
ATLANTA	S104874399	ATLANTA SEWER DEPT	FAIRMONT AVE AT CULPEPPER ST		SPILLS
ATLANTA	S104888781	CITY OF ATLANTA	FAIRMONT AVE & GLENDON ST		SPILLS
ATLANTA	S102602104	CITY OF ATLANTA PUBLIC WORKS DEPT	2203 FALKNER RD		SPILLS
ATLANTA	S104000783	ATLANTA SEWER DEPT	480 FAR RD NE		SPILLS
ATLANTA	S102601251	ATLANTA SEWER DEPT	FENSTON ST & CUSTARD AVENUE BEHIDE BENTINE		SPILLS
ATLANTA	S104884745	ATLANTA SEWER DEPT	FENSTON ST & CUSTARD AVE		SPILLS
ATLANTA	S104885496	CITY OF ATLANTA	2575 FOREST HILL DR		SPILLS
ATLANTA	S104548158	ATLANTA SEWER DEPT.	3715 FOREST PARK RD		SPILLS
ATLANTA	1010492867	ATLANTA YOUTH ACADEMY	2120 FOREST PARK RD	30315	FINDS
ATLANTA	1010563091	ATLANTA YOUTH ACADEMY	2120 FOREST PARK RD	30315	RCRA-NonGen
ATLANTA	S104000817	ATLANTA WATER AND SEWER	2545 FORREST HILLS DR SW	30315	SPILLS
ATLANTA	1012178026	SOUTH RIVER TUNNEL PROJECT	2537 FORREST PARK RD SE	30315	RCRA-SQG
ATLANTA	S104874319	ATLANTA SEWER DEPT	2808 FOUNTAIN BLEU		SPILLS
ATLANTA	S104885083	CITY OF ATLANTA	3474 FOXBORO RD		SPILLS
ATLANTA	S104885548	CITY OF ATLANTA	FULTON IND BLVD & SERVICE DR		SPILLS
ATLANTA	S102273001	CITY OF ATLANTA	FULTON IND BLVD & CHARLIE BROWN		SPILLS
ATLANTA	S102272743	CITY OF ATLANTA	SOUTH FULTON		SPILLS
ATLANTA	S104873983	ATLANTA SEWER DEPT.	FULTON INDUSTRIAL BLVD & COMMERCE CIR		SPILLS
ATLANTA	S104888934	CITY OF ATLANTA	FULTON IND BLVD & SERVICE DR		SPILLS
ATLANTA	S104888778	CITY OF ATLANTA	NE GA 400		SPILLS
ATLANTA	S104885549	CITY OF ATLANTA	NE GA 400		SPILLS
ATLANTA	S104888779	CITY OF ATLANTA	S GA 400 & 2 MILE FROM LENOX RD		SPILLS
ATLANTA	S104885550	CITY OF ATLANTA	S GA 400 & 2 MILE FROM LENOX RD		SPILLS
ATLANTA	S102272985	CITY OF ATLANTA	3292 GLEN VALLEY RD		SPILLS
ATLANTA	A100329905	EAST ATLANTA ACE HARDWARE	1231 GLENWOOD AVE SE	30312	AST
ATLANTA	S107666324	GOODWILL INDUSTRIES OF ATLANTA-GLEN	GLENWOOD AVE		SWF/LF
ATLANTA	S104252611	ATLANTA SEWER DEPT	1338 GOLF ST		SPILLS
ATLANTA	S104548549	ATLANTA SEWER DEPT.	S GORDON & W MEADE AVE		SPILLS
ATLANTA	S104885071	CITY OF ATLANTA	3298 GRANITE VALLEY		SPILLS

FOCUS MAP 12 ORPHAN SUMMARY

City	EDR ID	Site Name	Site Address	Zip	Database(s)
ATLANTA	1011461595	SOUTHEAST ATLANTA CHARTER MIDDLE SCHOOL	688 GRANT ST SE	30315	FINDS
ATLANTA	U004141624	FRENCHS ICE CREAM/SOUTHLAND CORP	385 GRANT CIR SE	30315	UST
ATLANTA	S110065045	APCO GRAPHICS, INC.	388 GRANT ST SE	30312	BROWNFIELDS
ATLANTA	S109350679	APCO GRAPHICS	388 GRANT ST SE	30312	GA NON-HSI
ATLANTA	S102601346	ATLANTA SEWER DEPT	3298 GREAT VALLEY RD SW		SPILLS
ATLANTA	S104884733	ATLANTA SEWER DEPT	3298 GREAT VALLEY RD SW		SPILLS
ATLANTA	S104888732	CITY OF ATLANTA	HABERSHAL DR		SPILLS
ATLANTA	S104884983	CITY OF ATLANTA	2076 HAIRVIEW RD SW		SPILLS
ATLANTA	S104888973	CITY OF ATLANTA	447 HALSEY AVE NW		SPILLS
ATLANTA	S104885520	CITY OF ATLANTA	447 HALSEY AVE NW		SPILLS
ATLANTA	S104252686	ATLANTA SEWER DEPT.	2789 HAMMERSHAM RD NE		SPILLS
ATLANTA	S104885213	CITY OF ATLANTA	HARPER STREET NW AT UNDERWOOD PARK		SPILLS
ATLANTA	2008442603	HARTSFIELD JACKSON ATLANTA	HARTSFIELD JACKSON ATLANTA		HMIRS
ATLANTA	S108310371	CITY FUEL FARM AREA	HARTSFIELD JACKSON ATLANTA INT		GA NON-HSI
ATLANTA	S108951302	NORTH CARGO AREA	HARTSFIELD JACKSON ATLANTA INT		GA NON-HSI
ATLANTA	S102602177	ATLANTA CITY SEWER DEPARTMENT	1768 HELENE DR NW		SPILLS
ATLANTA	S107668158	DISTRIBUTION SERVICES OF ATLANTA	41 HENRY FORD II AVE		GA NON-HSI
ATLANTA	S104885214	CITY OF ATLANTA	HERRINGTON PL		SPILLS
ATLANTA	S104885551	CITY OF ATLANTA	HERRINGTON PL		SPILLS
ATLANTA	S104885478	CITY OF ATLANTA	2094 HIGH VIEW RD		SPILLS
ATLANTA	S104884732	ATLANTA SEWER DEPT	2906 N HILL DR NE		SPILLS
ATLANTA	S104001641	ATLANTA SEWER DEPT	2906 N HILL DR NE		SPILLS
ATLANTA	S104885046	CITY OF ATLANTA	2906 N HILL DR NE		SPILLS
ATLANTA	S104885498	CITY OF ATLANTA	2906 N HILL DR NE		SPILLS
ATLANTA	S104885526	CITY OF ATLANTA	541 HOLLEY DALE CT		SPILLS
ATLANTA	S104885215	CITY OF ATLANTA	HOLLYWOOD & BROCK AVE		SPILLS
ATLANTA	S109942086	DEKALB CO-ADVANTRA INC. BIOMEDICAL	5367 W HOSPITAL AVE		SWF/LF
ATLANTA	S102272990	CITY OF ATLANTA	2 HOUSES NORTH OF COLOGNE DR		SPILLS
ATLANTA	S102601099	ATLANTA SEWER DEPT	S HOWARD ST OF GLENWOOD COVE SE & AVENUE		SPILLS
ATLANTA	S104884748	ATLANTA SEWER DEPT	S HOWARD ST		SPILLS
ATLANTA	S104874280	ATLANTA SEWER DEPT	HOWELL MILL RD		SPILLS
ATLANTA	S104884704	ATLANTA	HOWELL MILL & COLIER		SPILLS
ATLANTA	S104885216	CITY OF ATLANTA	HOWELL RD NW		SPILLS
ATLANTA	S104885518	CITY OF ATLANTA	400 GA HWY		SPILLS
ATLANTA	S104885122	CITY OF ATLANTA	400 GA HWY		SPILLS
ATLANTA	S104874113	ATLANTA SEWER DEPT.	HYDE MANOR DR		SPILLS
ATLANTA	S104885552	CITY OF ATLANTA	HYDE PARK CT		SPILLS
ATLANTA	S104885230	CITY OF ATLANTA	HYDE PARK CT		SPILLS
ATLANTA	1010004773	GREATER ATLANTA CHRISTIAN SCHOOL	1575 INDIAN TRAIL RD		FTTS
ATLANTA	S101526777	ATLANTA CHEMICAL CORP.	3400 INDUSTRIAL BOULEVARD OFF BANKH HWY		SPILLS
ATLANTA	S104885508	CITY OF ATLANTA	360 INGLE WOOD AVE		SPILLS
ATLANTA	S104885091	CITY OF ATLANTA	360 INGLE WOOD AVE		SPILLS
ATLANTA	S104888757	CITY OF ATLANTA	360 INGLEWOOD DR		SPILLS
ATLANTA	S104885221	CITY OF ATLANTA	INTERNATIONAL VILLAGE APTS AT DR		SPILLS
ATLANTA	S109822590	ATLANTA EAST AREA-CSO	INTRENCHMENT CUSTER MCDANIEL		NPDES
ATLANTA	S104874459	ATLANTA SEWER DEPT	ISV AT CLEVELAND AVE		SPILLS
ATLANTA	S104885113	CITY OF ATLANTA	3884 IVEY RD		SPILLS

FOCUS MAP 12 ORPHAN SUMMARY

City	EDR ID	Site Name	Site Address	Zip	Database(s)
ATLANTA	S109495520	ATLANTA OVERLOOK AND HOUSTON SQUARE	180 JACKSON SAINT JOHN WESLEY DOBB AVE		BROWNFIELDS
ATLANTA	S102918625	ATLANTA SEWER DEPT	JAMES A WHITE PARK		SPILLS
ATLANTA	A100331010	CLARK ATLANTA UNIVERSITY	223 JAMES P BRAWLEY DR		AST
ATLANTA	S104874460	ATLANTA SEWER DEPT	JAMES JACKSON		SPILLS
ATLANTA	S101644447	ATLANTA CITY SEWER	JAMES JACKSON PKWY BETWEEN DR NW & ANN PAY		SPILLS
ATLANTA	S104885223	CITY OF ATLANTA	JAMES JACKSON PRKWY AT NORTHWE DR		SPILLS
ATLANTA	S104884763	ATLANTA W&S	JAMES JACKSON PARKWAY AT BUTLE RD		SPILLS
ATLANTA	S102328701	ATLANTA CITY WATER & SEWAGE	JOHN A WHITE CITY PARK		SPILLS
ATLANTA	S104885224	CITY OF ATLANTA	JOHSON RD		SPILLS
ATLANTA	1011532370	ATLANTA SOUTH RIVER WPCP	2640 JONESBORO RD SE	30315	ICIS
ATLANTA	S104885028	CITY OF ATLANTA	262 JOYLAND PL SW	30315	SPILLS
ATLANTA	S104885069	CITY OF ATLANTA	3258 KALOMARISK ST SE		SPILLS
ATLANTA	S104885505	CITY OF ATLANTA	3258 KALOMARISK ST SE		SPILLS
ATLANTA	S102272736	CITY OF ATLANTA	4115 KANOLA SW		SPILLS
ATLANTA	S103538386	ATLANTA SEWER DEPARTMENT	300 KATE ST NW		SPILLS
ATLANTA	S104884938	CITY OF ATLANTA	1434 KENNELWORTH SW		SPILLS
ATLANTA	S102230538	ATLANTA SEWER DEPT	1434 KENWORTH DR		SPILLS
ATLANTA	S102601466	CITY OF ATLANTA P.W.	KNOX ST		SPILLS
ATLANTA	S104885254	CITY OF ATLANTA P.W.	KNOX ST		SPILLS
ATLANTA	S102329120	ATLANTA CITY SEWER	732 KNOX ST		SPILLS
ATLANTA	1009218876	VIRGINIA CAROLINA CHEMICAL (VCC)-ATLANTA	1631 LAFRANCE ST		CERCLIS
ATLANTA	S104874034	ATLANTA SEWER DEPT.	LAKEWOOD AVE AND MACON DR		SPILLS
ATLANTA	1004688465		LAKEWOOD AMPHITHEATER ENTRANCE	30315	RCRA-NonGen, FINDS
ATLANTA	S104885225	CITY OF ATLANTA	25 LANDRUM APTS BLDG		SPILLS
ATLANTA	S104885165	CITY OF ATLANTA	820 LARS MAR DR		SPILLS
ATLANTA	S104252689	ATLANTA SEWER DEPT	LAVENDER DR		SPILLS
ATLANTA	S103539793	ATLANTA SEWER DEPT	2375 LEELAY LN		SPILLS
ATLANTA	S104885227	CITY OF ATLANTA	LEENA ST & ALLEY STREET - AT WASHINGTON PARK		SPILLS
ATLANTA	S103539188	ATLANTA SEWER DEPT	2375 LEIA LN		SPILLS
ATLANTA	S104885489	CITY OF ATLANTA	2413 LELIA LN		SPILLS
ATLANTA	S104888918	CITY OF ATLANTA	2413 LELIA LN		SPILLS
ATLANTA	S104885459	CITY OF ATLANTA	1325 LENNOX CIR		SPILLS
ATLANTA	S104001297	ATLANTA SEWER DEPT	3200 LENNOX RD		SPILLS
ATLANTA	S104888975	CITY OF ATLANTA	1325 LENNOX CIR		SPILLS
ATLANTA	S101531020	ATLANTA WATER & SEWAGE	LENOX RD		SPILLS
ATLANTA	S104885228	CITY OF ATLANTA	LENOX RD AT LENOX RD		SPILLS
ATLANTA	S104548309	ATLANTA SEWER DEPT	2791 LENOX RDNE		SPILLS
ATLANTA	S104888929	CITY OF ATLANTA	900 LEWIS ST		SPILLS
ATLANTA	S104885006	CITY OF ATLANTA	2372 LILAC LN SE		SPILLS
ATLANTA	S107667290	LEON BENTON INERT LANDFILL	3911 LINCOLN JONES RD		SWF/LF
ATLANTA	S108896381	CITY OF ATLANTA	405 LINDBERG AVE		SPILLS
ATLANTA	S104885229	CITY OF ATLANTA	LINGBURGH & ADINA DR		SPILLS
ATLANTA	S102918417	ATLANTA SEWER DEPT	633 LOCHMONT CIR		SPILLS
ATLANTA	S107666092	D.C. WOODLEY AND ASSOC., INC. INERT	2748 LOGAN CIR		SWF/LF
ATLANTA	S107666782	JOHN WIELAND HOMES INERT LANDFILL	LOT 28A REGENCY PARK S & D 340 REGENCY CREST CT		SWF/LF
ATLANTA	S104885166	CITY OF ATLANTA	823 LULWATER RD		SPILLS
ATLANTA	S104885115	CITY OF ATLANTA	3884 LXU RD NE		SPILLS

FOCUS MAP 12 ORPHAN SUMMARY

City	EDR ID	Site Name	Site Address	Zip	Database(s)
ATLANTA	S104885155	CITY OF ATLANTA	703 MAC WILLIAMS AVE		SPILLS
ATLANTA	S104874148	ATLANTA SEWER DEPT.	150 MARIETTA BLVD		SPILLS
ATLANTA	S104885058	CITY OF ATLANTA	3112 MARN RD		SPILLS
ATLANTA	S104001069	ATLANTA SEWER DEPT.	3760 MARTIN LUTHER KING DR AT BOLTO RD		SPILLS
ATLANTA	S101530843	CITY OF ATLANTA SEWER	MARTIN LUTHER KING TALKURST		SPILLS
ATLANTA	S105489065	CLEVELAND ELECTRIC	3980 MARTIN LUTHER KING JR DR		GA NON-HSI
ATLANTA	1012126941	226 MARTIN LUTHER KING JR. DRIVE	226 MARTIN LUTHER KING JR DR SE	30312	US BROWNFIELDS
ATLANTA	S104550851	RENTRITE PROPERTY	4220 MARTIN LUTHER KING JR DR		SHWS
ATLANTA	S101531127	CITY OF ATLANTA SEWER DEPT	MASTERSON DR & PTRREE		SPILLS
ATLANTA	S103539720	ATLANTA SEWER DEPT	732 MAX DR SE		SPILLS
ATLANTA	S104252801	ATLANTA SEWER DEPT.	1400 MCCOY RD SE		SPILLS
ATLANTA	1010683877	FEDERAL BUREAU OF PRISONS ATLANTA	601 MCDONOUGH BLVD SE	30315	FINDS
ATLANTA	S103538725	UST ATLANTA	MCDONOUGH BLVD		SPILLS
ATLANTA	S104874041	ATLANTA SEWER DEPT.	MCWILLIAMS RD SE		SPILLS
ATLANTA	S107666281	GABLES RESIDENTIAL	2605 MEADOW CHURCH RD		SWF/LF
ATLANTA	S104874173	ATLANTA SEWER DEPT	W MEATH AT STOKES AVE		SPILLS
ATLANTA	S104874074	ATLANTA TRAILER CITY	1780 METROPOLITAN BLVD		SPILLS
ATLANTA	S103539723	ATLANTA SEWER DEPT	1780 METROPOLITAN PARK		SPILLS
ATLANTA	S101531128	CITY OF ATLANTA SEWER DEPT	1164 MILANDER DR		SPILLS
ATLANTA	S102918470	ATLANTA SEWER DEPT	MILLERS DR & FORT MACPHERSON		SPILLS
ATLANTA	S109604782	MECCA OFFICE	260 MILTON AVE SE	30315	GA NON-HSI
ATLANTA	A100330938	ROUSE SWEEP SERVICE (CLOSED)	266 MILTON AVE SE	30315	AST
ATLANTA	S108896498	CITY OF ATLANTA POTW	1476 MONROE DR		SPILLS
ATLANTA	S107780974	CORRIDOR BELTLINE PROPERTY	MONROE DRIVE 10TH ST		INST CONTROL, BROWNFIELDS
ATLANTA	S108896294	ATLANTA FLEET MAINTENANCE	MORELAND AVE		SPILLS
ATLANTA	S109571866	APAC/GA - DONZI LN PH 5A (L)	ES MORELAND AVE		SWF/LF
ATLANTA	S109571867	APAC/GA - DONZI LN PH 5B (L)	ES MORELAND AVE		SWF/LF
ATLANTA	S104884995	CITY OF ATLANTA	2236 MOTROL AVE		SPILLS
ATLANTA	S104885064	CITY OF ATLANTA	3233 MOUNT GILLEAD RD		SPILLS
ATLANTA	S103539703	ATLANTA SEWER DEPT	2167 MOUNT PERERREN		SPILLS
ATLANTA	S104874149	ATLANTA SEWER DEPT.	3233 MOUNT GILGAD RD		SPILLS
ATLANTA	S102601345	ATLANTA SEWER DEPT	622 MURRY AVE		SPILLS
ATLANTA	S104884736	ATLANTA SEWER DEPT	622 MURRY AVE		SPILLS
ATLANTA	S104874194	ATLANTA SEWER DEPT	1036 NATHAN DR		SPILLS
ATLANTA	S102602165	ATLANTA CITY SEWER	1260 NEW TOWN CIR SE	30315	SPILLS
ATLANTA	S104885232	CITY OF ATLANTA	NEW ST NE		SPILLS
ATLANTA	S104884921	CITY OF ATLANTA	1200 NEW TOWN CIR SE	30315	SPILLS
ATLANTA	S107667896	THE WESTVIEW CEMETERY,INC. N.LAKE P	NLAKE PALMYRA		SWF/LF
ATLANTA	S104252803	ATLANTA SEWER DEPT.	NORFLEET RD		SPILLS
ATLANTA	S104885553	CITY OF ATLANTA	NORTHSIDE DR & PEACHTREE CREEK		SPILLS
ATLANTA	S103538464	CITY OF ATLANTA W&S	NORTHSIDE DR		SPILLS
ATLANTA	S104888954	CITY OF ATLANTA	NORTHSIDE DR & PEACHTREE CREEK		SPILLS
ATLANTA	S103538468	CITY OF ATLANTA W&S	NORTHSIDE DR		SPILLS
ATLANTA	S104001298	ATLANTA SEWER DEPT	244 OAK CLIFF RD		SPILLS
ATLANTA	S104548166	ATLANTA SEWER DEPT.	3191 OAK CLIFF DR		SPILLS
ATLANTA	S107666093	D.C. WOODLEY AND ASSOC., INC. INERT	OAKHILL PL		SWF/LF
ATLANTA	1012126942	273 OAKLAND AVENUE	273 OAKLAND AVE SE	30312	US BROWNFIELDS

FOCUS MAP 12 ORPHAN SUMMARY

City	EDR ID	Site Name	Site Address	Zip	Database(s)
ATLANTA	S104884746	ATLANTA SEWER DEPT	N OF CUSTARD		SPILLS
ATLANTA	S102601256	ATLANTA SEWER DEPT	N OF CUSTARD WEST OF WOODLAND		SPILLS
ATLANTA	S107666186	EDWARD BAKER-BROWNS MILL ROAD	INE OFF BROWNS MILL RD		SWF/LF
ATLANTA	S107667875	T&L ENTERPRISES INERT LANDFILL	RD OFF & SR9		SWF/LF
ATLANTA	S104885235	CITY OF ATLANTA	OLD VALLEY RD & WRIGHT AVE		SPILLS
ATLANTA	S101897926	CITY OF ATLANTA SEWER DEPT.	400 OLD IRVING RD		SPILLS
ATLANTA	S102230578	ATLANTA WATER AND SEWAGE	OLD IVY RD		SPILLS
ATLANTA	S104874151	ATLANTA SEWER DEPT.	OLD ROCKDALE ST		SPILLS
ATLANTA	S103539781	ATLANTA SEWER DEPT	N ON		SPILLS
ATLANTA	S104885236	CITY OF ATLANTA	ORME PARK BROOKRIDGE DR & AMSTERDAM AVE		SPILLS
ATLANTA	S101530830	CITY OF ATLANTA WATER & SEWER	OVIDA CIR SW		SPILLS
ATLANTA	S103539719	ATLANTA SEWER DEPT	3310 PACER VALLEY RD		SPILLS
ATLANTA	S104252687	ATLANTA SEWER DEPT.	E PACES AT LENOX RD		SPILLS
ATLANTA	S102328737	ATLANTA WATER & SEWER	131 PAHLIA AVE		SPILLS
ATLANTA	S103538914	ATLANTA SEWER DEPT	4659 PALL PINE DR		SPILLS
ATLANTA	S104888922	CITY OF ATLANTA	962 PANTHER RD NE		SPILLS
ATLANTA	S104885539	CITY OF ATLANTA	962 PANTHER RD NE		SPILLS
ATLANTA	S104548159	ATLANTA SEWER DEPT.	614 PARAZON WAY		SPILLS
ATLANTA	S102601097	ATLANTA SEWER DEPT	3132 PARIS AVE NW		SPILLS
ATLANTA	S102230710	ATLANTA SEWER DEPT	PARKSIDE DRIVE PARK		SPILLS
ATLANTA	S102230524	ATLANTA SEWER DEPT	2181 PEA RD SW		SPILLS
ATLANTA	S104548749	ATLANTA SEWER DEPT	2955 PEACHTREE RD		SPILLS
ATLANTA	S104888966	CITY OF ATLANTA	1167 PEACHTREE BATTLE AVENUE GOLF CRSE		SPILLS
ATLANTA	S104885554	CITY OF ATLANTA	PEACHTREE CREEK		SPILLS
ATLANTA	S104885453	CITY OF ATLANTA	1167 PEACHTREE BATTLE AVENUE GOLF CRSE		SPILLS
ATLANTA	S104885516	CITY OF ATLANTA	3950 PEACHTREE DUNWOODY NW		SPILLS
ATLANTA	S104888957	CITY OF ATLANTA	3950 PEACHTREE DUNWOODY NW		SPILLS
ATLANTA	S104884729	ATLANTA SEWER DEPT	2771 PEE RD		SPILLS
ATLANTA	S102601193	ATLANTA SEWER DEPT	2771 PEE RD		SPILLS
ATLANTA	S104874428	ATLANTA SEWER DEPT	3185 PENTER TRIAL SW		SPILLS
ATLANTA	S104885237	CITY OF ATLANTA	PERKISON PARK		SPILLS
ATLANTA	S107667275	LAND SERVICES INC. INERT LANDFILL	PERRY BLVD		SWF/LF
ATLANTA	S104885238	CITY OF ATLANTA	PEYTON & JACKSON PKY		SPILLS
ATLANTA	S108895498	BROCK CONSTRUCTION COMPANY INERT LA	PHASE II SUBDIVISION		SWF/LF
ATLANTA	S108895496	BROCK CONSTRUCTION COMPANY INERT LA	PHASE II SUBDIVISION		SWF/LF
ATLANTA	S108895501	BROCK CONSTRUCTION COMPANY INERT LA	PHASE II SUBDIVISION		SWF/LF
ATLANTA	S108895506	BROCK CONSTRUCTION COMPANY INERT LA	PHASE II SUBDIVISION		SWF/LF
ATLANTA	S108895497	BROCK CONSTRUCTION COMPANY INERT LA	PHASE II SUBDIVISION		SWF/LF
ATLANTA	S108895505	BROCK CONSTRUCTION COMPANY INERT LA	PHASE II SUBDIVISION		SWF/LF
ATLANTA	S107665846	BROCK CONSTRUCTION COMPANY INERT LA	PHASE II SUBDIVISION		SWF/LF
ATLANTA	S108895499	BROCK CONSTRUCTION COMPANY INERT LA	PHASE II SUBDIVISION		SWF/LF
ATLANTA	S108895503	BROCK CONSTRUCTION COMPANY INERT LA	PHASE II SUBDIVISION		SWF/LF
ATLANTA	S109495544	PIEDMONT BELTLINE STREET	PIEDMONT RD		BROWNFIELDS
ATLANTA	S102918098	ATLANTA SEWER DEPT	PIEDMONT & MONROE INTERSECTION		SPILLS
ATLANTA	S103539337	ATLANTA SEWER DEPT.	2642 PIEDMONT AVE		SPILLS
ATLANTA	S103538420	ATLANTA SEWER DEPT	3898 W PIER LN		SPILLS
ATLANTA	S102329159	ATLANTA SEWER DEPT	PIPE YARD AT INGLEWOOD & HILL ST		SPILLS

FOCUS MAP 12 ORPHAN SUMMARY

City	EDR ID	Site Name	Site Address	Zip	Database(s)
ATLANTA	S101528248	ATLANTA PUBLIC WORKS	1491 WEST PKY		SPILLS
ATLANTA	S101528492	ATLANTA WATER AND SEWAGE	1508 W PKY NW		SPILLS
ATLANTA	S102444394	CITY OF ATLANTA SEWER DEPT	876 PLAINSVILLE RD SE		SPILLS
ATLANTA	1010000960	ATLANTA CITY SCHOOL DIST.	210 PRYOR ST		FTTS
ATLANTA	S104885240	CITY OF ATLANTA	PRYOR RD & SHAW ST	30315	SPILLS
ATLANTA	S104885241	CITY OF ATLANTA	RED WINE RD		SPILLS
ATLANTA	S102273008	CITY OF ATLANTA	2574 RED VALLEY LN		SPILLS
ATLANTA	S104001075	ATLANTA SEWER DEPT	1217 RED FERN		SPILLS
ATLANTA	S103539285	ATLANTA SEWER DEPT	1012 REGENCY ST SW		SPILLS
ATLANTA	S104884908	CITY OF ATLANTA	1012 REGENCY ST SW		SPILLS
ATLANTA	S108895633	JOHN WIELAND HOMES, INC. INERT LAND	REGENCY PARK S & D LOT 5 DR		SWF/LF
ATLANTA	S108895635	JOHN WIELAND HOMES, INC. INERT LAND	REGENCY PARK S & D LOT 16 DR		SWF/LF
ATLANTA	S107667086	JOHN WIELAND HOMES, INC. INERT LAND	REGENCY PARK S & D LOT 5 DR		SWF/LF
ATLANTA	S108895632	JOHN WIELAND HOMES, INC. INERT LAND	REGENCY PARK S & D LOT 31A CT		SWF/LF
ATLANTA	S108895629	JOHN WIELAND HOMES, INC. INERT LAND	REGENCY PARK S & D LOT 13A DR		SWF/LF
ATLANTA	S108895630	JOHN WIELAND HOMES, INC. INERT LAND	REGENCY PARK S & D LOT 33		SWF/LF
ATLANTA	S108895631	JOHN WIELAND HOMES, INC. INERT LAND	REGENCY PARK S & D LOT 24A CT		SWF/LF
ATLANTA	S102272967	CITY OF ATLANTA	1012 REGION ST		SPILLS
ATLANTA	S101644454	ATLANTA CITY SEWER	1012 REGIS ST SW		SPILLS
ATLANTA	S102272977	CITY OF ATLANTA	RICE RD		SPILLS
ATLANTA	S104885043	CITY OF ATLANTA	2900 RICE ST NW		SPILLS
ATLANTA	S104874445	ATLANTA SEWER DEPT	RICE ST		SPILLS
ATLANTA	S102918742	CITY OF ATLANTA W&S	RICKENBACKER ROAD AT RICKENBAC WAY		SPILLS
ATLANTA	S102272987	CITY OF ATLANTA	1941 RIDGE AVE SW		SPILLS
ATLANTA	S104884757	ATLANTA W&S	3482 ROCK HAVEN DR NE		SPILLS
ATLANTA	S101530839	CITY OF ATLANTA SEWAGE	3466 ROCK HAVEN CIRCLE OFF ROXBORO RD		SPILLS
ATLANTA	S104885084	CITY OF ATLANTA	3474 ROCKS BORO RD		SPILLS
ATLANTA	S103538699	CITY OF ATLANTA W&S	ROCKY FORD AT W TERRACE LN		SPILLS
ATLANTA	S104888852	CITY OF ATLANTA	900 ROISE ST		SPILLS
ATLANTA	S104252616	ATLANTA SEWER DEPT	ROSS ST & METROPOLITAN PKY		SPILLS
ATLANTA	S104252684	ATLANTA SEWER DEPT	ROSWELL RD & LANDO LAKE RD		SPILLS
ATLANTA	S104001245	ATLANTA SEWER DEPT.	ROXBORO RD & KINGSMART HALL APT		SPILLS
ATLANTA	S103539805	ATLANTA SEWER DEPT	ROXBORO RD		SPILLS
ATLANTA	S104885243	CITY OF ATLANTA	SEWAGE OUTFALL		SPILLS
ATLANTA	S104252812	ATLANTA SEWER DEPT	118 SHADY DALE AVE SE		SPILLS
ATLANTA	S102444377	ATLANTA GAS AND ELECTRIC	3317 SHAMBLEE TUCKER RD		SPILLS
ATLANTA	S102444330	CITY OF ATLANTA W&S	35385 SHAMROCK WAY		SPILLS
ATLANTA	S104885085	CITY OF ATLANTA	3520 SHARRON BROOK WAY		SPILLS
ATLANTA	S102601627	ATLANTA SEWER DEPT	SHAWL & PRYOR ROAD PERRY HOMES		SPILLS
ATLANTA	S104885244	CITY OF ATLANTA	SIDE INDUSTRIAL PARK		SPILLS
ATLANTA	S101897974	CITY OF ATLANTA	2275 SILTSON RD NW		SPILLS
ATLANTA	S107666359	HARTSFIELD ATLANTA INTERNATIONAL AI	SITE NO1		SWF/LF
ATLANTA	S104885168	CITY OF ATLANTA	878 SLOW CIR SE		SPILLS
ATLANTA	S104874043	ATLANTA SEWER DEPT.	SOUTHSIDE INDUSTRIAL PKWY AND CT		SPILLS
ATLANTA	S104885245	CITY OF ATLANTA	SOUTHSIDE INDUSTRIAL PARK		SPILLS
ATLANTA	S104885555	CITY OF ATLANTA	SPRING ST & PEACHTREE ST		SPILLS
ATLANTA	S104888758	CITY OF ATLANTA	SPRING ST & PEACHTREE ST		SPILLS

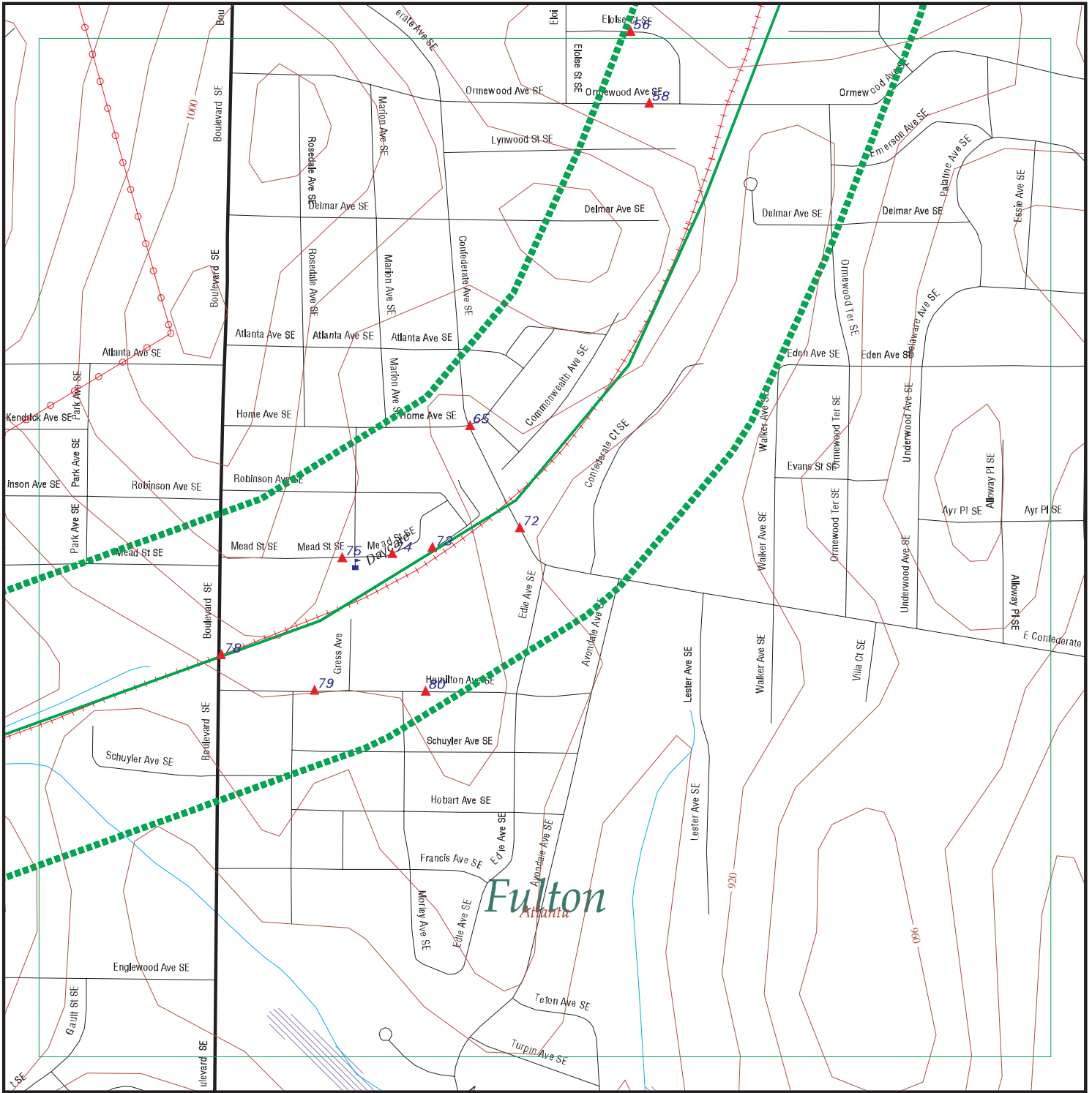
FOCUS MAP 12 ORPHAN SUMMARY

City	EDR ID	Site Name	Site Address	Zip	Database(s)
ATLANTA	S102272970	CITY OF ATLANTA	SPRINGDALE RD		SPILLS
ATLANTA	S104884734	ATLANTA SEWER DEPT	3604 N STARLIGHT RD NE		SPILLS
ATLANTA	S102601103	ATLANTA SEWER DEPT	3604 N STARLIGHT RD NE		SPILLS
ATLANTA	1004687569		5779 STATE BRIDGE RD		RCRA-NonGen, FINDS
ATLANTA	S102602178	ATLANTA CITY SEWER	1913 STEWART AVE		SPILLS
ATLANTA	S102602180	ATLANTA CITY SEWER	2100 STEWART AVE		SPILLS
ATLANTA	1009631162	ATLANTA GAS LIGHT CO	2370 STEWART AVE SW	30315	DOT OPS
ATLANTA	S102602368	ATLANTA CITY SEWER	3973 STOVAL TRCE		SPILLS
ATLANTA	S102602688	CITY OF ATLANTA WATER AND SEWAGE	3612 N STRADFORD RD		SPILLS
ATLANTA	S101526720	CITY OF ATLANTA WATER AND SEWER	4135 N STRAPLE		SPILLS
ATLANTA	S104885233	CITY OF ATLANTA	N STRATFORD RD NE		SPILLS
ATLANTA	S104252566	ATLANTA SEWER DEPT	2372 STRATHMORE CREEK		SPILLS
ATLANTA	S104000871	ATLANTA SEWER DEPT	2338 STRATMORE DR		SPILLS
ATLANTA	S102602471	ATLANTA SEWER DEPT	978 STREET		SPILLS
ATLANTA	S101644703	CITY OF ATLANTA SEWER DEPT	1776 STREET		SPILLS
ATLANTA	S102444274	CITY OF ATLANTA WASTER & SEWER	238 SUAWANEE AVE NE		SPILLS
ATLANTA	S107665856	BROCK CONSTRUCTION COMPANY, INC.	SUMMERSET LANE SUMMERSET S & D LOT		SWF/LF
ATLANTA	S108895491	BROCK CONSTRUCTION COMPANY, INC.	SUMMERSET LANE SUMMERSET S & D LOT		SWF/LF
ATLANTA	S108895490	BROCK CONSTRUCTION COMPANY, INC.	SUMMERSET LANE SUMMERSET S & D LOT		SWF/LF
ATLANTA	S108895493	BROCK CONSTRUCTION COMPANY, INC.	SUMMERSET LANE SUMMERSET S & D LOT		SWF/LF
ATLANTA	S108895492	BROCK CONSTRUCTION COMPANY, INC.	SUMMERSET LANE SUMMERSET S & D LOT		SWF/LF
ATLANTA	S108895494	BROCK CONSTRUCTION COMPANY, INC.	SUMMERSET LANE SUMMERSET S & D LOT		SWF/LF
ATLANTA	S102273002	CITY OF ATLANTA	SUN RIDGE AVE		SPILLS
ATLANTA	S102918144	ATLANTA SEWER DEPT	SUN RIDGE AVE SE		SPILLS
ATLANTA	S104885246	CITY OF ATLANTA	TANYARD CREEK		SPILLS
ATLANTA	S102273021	CITY OF ATLANTA	TERR W & GLYNWOOD		SPILLS
ATLANTA	S102917989	ATLANTA SEWER DEPT	1038 THOMASVILLE DR SE	30315	SPILLS
ATLANTA	S104548842	ATLANTA SEWER DEPT.	2333 TIGER FLOWER DR		SPILLS
ATLANTA	S102230743	ATLANTA SEWER SEPT	1449 TUSKEY PARK		SPILLS
ATLANTA	S102273010	CITY OF ATLANTA	UNDESCRIBED		SPILLS
ATLANTA	A100330947	SOUTHERN FREIGHT, INC.(CLOSED)	99 UNIVERSITY AVE SW	30315	AST
ATLANTA	S102918074	ATLANTA SEWER DEPT	UNKNOWN LOCATION ?????		SPILLS
ATLANTA	S104885272	CITY OF ATLANTA WATER & SEWER DEPT	UTOY CREEK WPCP 2383 SW		SPILLS
ATLANTA	S102601093	CITY OF ATLANTA WATER & SEWER DEPT	UTOY CREEK WPCP 2383 SW		SPILLS
ATLANTA	S104885556	CITY OF ATLANTA	UTOY CREEK		SPILLS
ATLANTA	S104884953	CITY OF ATLANTA	1657 VAN FLICK ST SE		SPILLS
ATLANTA	S104884966	CITY OF ATLANTA	188 WALLACE ST NW		SPILLS
ATLANTA	S104885247	CITY OF ATLANTA	WATTS ROAD OFF BANKHEAD HWY		SPILLS
ATLANTA	S104001407	ATLANTA SEWER DEPT.	WATTS ST		SPILLS
ATLANTA	S104884974	CITY OF ATLANTA	1933 WELBORN DR		SPILLS
ATLANTA	S104884969	CITY OF ATLANTA	1906 WELBORN DR		SPILLS
ATLANTA	S104874391	ATLANTA SEWER DEPT	1916 WELL BORNE		SPILLS
ATLANTA	S104252808	ATLANTA SEWER DEPT.	WENDELL DR		SPILLS
ATLANTA	S104884923	CITY OF ATLANTA	1270 WESLEY PARK WAY		SPILLS
ATLANTA	S104884920	CITY OF ATLANTA	120 WESLEY RD		SPILLS
ATLANTA	S104884935	CITY OF ATLANTA	139 WESTLAKE AVE		SPILLS
ATLANTA	S104885248	CITY OF ATLANTA	WESTLAKE DR & I 20		SPILLS

FOCUS MAP 12 ORPHAN SUMMARY

City	EDR ID	Site Name	Site Address	Zip	Database(s)
ATLANTA	S104884764	ATLANTA W&S	W WESTLY RD		SPILLS
ATLANTA	S102602556	ATLANTA SEWER DEPT	137 WESTMINISTER DR		SPILLS
ATLANTA	S104884761	ATLANTA W&S	515 WHIPPLE WAY NW		SPILLS
ATLANTA	S103539685	ATLANTA SEWER DEPT	3922 WHITATON DR		SPILLS
ATLANTA	S103538459	CITY OF ATLANTA W&S DEPT.	WHITE WATER MEED RD NW		SPILLS
ATLANTA	1009524472	SUN LABORATORIES INC OF ATLANTA	701 WHORON CIR SW		FTTS, HIST FTTS
ATLANTA	S104874210	ATLANTA SEWER DEPT	110 WIECA RD		SPILLS
ATLANTA	S102230812	ATLANTA WATER AND SEWAGE	WILDWOOD & LENOX PARK		SPILLS
ATLANTA	S104885250	CITY OF ATLANTA	WILL DR		SPILLS
ATLANTA	S102918174	ATLANTA W & S	403 MC WILLIAMS		SPILLS
ATLANTA	S104885117	CITY OF ATLANTA	3900 WILLINGTON DR NE		SPILLS
ATLANTA	S104548638	ATLANTA SEWER DEPT.	1571 WILLOW ST NW		SPILLS
ATLANTA	S104885015	CITY OF ATLANTA	2436 WILSON AVE		SPILLS
ATLANTA	S104885174	CITY OF ATLANTA	915 WINDHAM PARK NE		SPILLS
ATLANTA	S107667507	OGLETHORPE UNIVERSITY WINDSOR PKWY	WINDSOR PARKWAY HERMANCE DR		SWF/LF
ATLANTA	S104874294	ATLANTA SEWER DEPT	1860 WINDY MILL RD NE		SPILLS
ATLANTA	S107031924	I-75 AND WINDY HILL ROAD PROPERTY	2710 WINDY HILL RD		BROWNFIELDS
ATLANTA	S104884973	CITY OF ATLANTA	1915 WINTER PARK DR		SPILLS
ATLANTA	S102272971	CITY OF ATLANTA	1915 WINTERS PARK DR		SPILLS
ATLANTA	S104888969	CITY OF ATLANTA	1263 WITCHITA DR		SPILLS
ATLANTA	S104885457	CITY OF ATLANTA	1263 WITCHITA DR		SPILLS
ATLANTA	S104874327	ATLANTA SEWER DEPT	233 WOMACK DR		SPILLS
ATLANTA	S101705481	ATLANTA SEWER DEPT	3400 WOODALL RD		SPILLS
ATLANTA	S101526698	ATLANTA WATER AND SEWAGE	WOODBINE AVE AT WOODBINE CIR SW		SPILLS
ATLANTA	S101526600	CITY OF ATLANTA	WOODLAND AVE & CREEK		SPILLS
ATLANTA	S104888919	CITY OF ATLANTA	1571 WOODLAND ST NW		SPILLS
ATLANTA	S104885467	CITY OF ATLANTA	1571 WOODLAND ST NW		SPILLS
ATLANTA	S104885252	CITY OF ATLANTA	WOODS DR NW		SPILLS
ATLANTA	S102601630	ATLANTA SEWER DEPT	WOODWARD WAY & WOODMORE DR		SPILLS
ATLANTA	S104884749	ATLANTA SEWER DEPT	WOODWARD WAY & WOODMORE DR		SPILLS
ATLANTA	S104885253	CITY OF ATLANTA	WOODWARD WAY		SPILLS
ATLANTA	S104885558	CITY OF ATLANTA	WOODWARD WAY		SPILLS
ATLANTA	S104885051	CITY OF ATLANTA	30 W WUAHAM		SPILLS
DALLAS	S108630969	PAULDING CO. GULLEDGE RD. MSWLF	GULLEDGE ROAD	30312	SHWS
FULTON COUNTY	M300001143	LAFARGE NORTH AMERICA INC	ATLANTA PLANT		MINES
FULTON COUNTY	S107666367	HEDGEWOOD PROPERTIES	12225 STEVENS CREEK CT; LOT 18 STEVENS CREEK SUBDI		SWF/LF
PINE MOUNTAIN	A100333035	GEORGIA PACIFIC	HIGHWAY 18	30312	AST

Focus Map 13

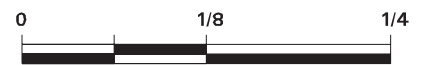


EDR DataMap® - Environmental Atlas

Atlanta Beltline

Legend

- | | | | | |
|--------------------|-------------------------|-------------|-------------------|---------------------|
| Roads | Waterways | Powerlines | Water | Listed Sites |
| Major Roads | Railroads | Pipelines | Superfund Sites | Sensitive Receptors |
| Contour Lines | Study Boundary | Fault Lines | Federal DOD Sites | |
| 100-Yr Flood Zones | Indian Reservations BIA | | | |



Scale in Miles

FOCUS MAP 13 SUMMARY

<u>Database</u>	<u>Total Plotted</u>
<u>FEDERAL RECORDS</u>	
NPL	0
Proposed NPL	0
Delisted NPL	0
NPL LIENS	0
CERCLIS	0
CERC-NFRAP	0
LIENS 2	0
CORRACTS	0
RCRA-TSDF	0
RCRA-LQG	0
RCRA-SQG	0
RCRA-CESQG	0
RCRA-NonGen	1
US ENG CONTROLS	0
US INST CONTROL	0
ERNS	0
HMIRS	0
DOT OPS	0
US CDL	0
US BROWNFIELDS	0
DOD	0
FUDS	0
LUCIS	0
CONSENT	0
ROD	0
UMTRA	0
DEBRIS REGION 9	0
ODI	0
MINES	0
TRIS	0
TSCA	0
FTTS	0
HIST FTTS	0
SSTS	0
ICIS	0
PADS	0
MLTS	0
RADINFO	0
FINDS	3
RAATS	0
US HIST CDL	0
COAL ASH EPA	0
SCRD DRYCLEANERS	0
PCB TRANSFORMER	0
FEDERAL FACILITY	0
COAL ASH DOE	0
FEMA UST	0
<u>STATE AND LOCAL RECORDS</u>	
SHWS	0

FOCUS MAP 13 SUMMARY

<u>Database</u>	<u>Total Plotted</u>
GA NON-HSI	2
SWF/LF	0
NPDES	0
HIST LF	0
LUST	0
UST	1
DEL SHWS	0
AST	0
SPILLS	3
INST CONTROL	0
DRYCLEANERS	1
BROWNFIELDS	0
AIRS	0
TIER 2	1
COAL ASH	0
 <u>TRIBAL RECORDS</u>	
INDIAN RESERV	0
INDIAN ODI	0
INDIAN LUST	0
INDIAN UST	0
INDIAN VCP	0
 <u>EDR PROPRIETARY RECORDS</u>	
Manufactured Gas Plants	0

NOTES:

Sites may be listed in more than one database

MAP FINDINGS
FOCUS MAP 13

Map ID	Site	Database(s)	EPA ID Number
--------	------	-------------	---------------

56

**777 ELOISE COURT
ATLANTA, GA**

**SPILLS S105899575
N/A**

SPILLS:

CTS Number:	22204
Spill Number:	Not reported
UN Number:	Not reported
UN Number 2:	Not reported
Report Number:	Not reported
Report Date:	Not reported
Report Time:	Not reported
Spill Date:	Not reported
Spill Time:	Not reported
Incident Type:	Not reported
Material Involved:	Not reported
Quantity:	Not reported
Phase:	Not reported
Radioactive:	Not reported
Waterway Impctd:	Not reported
Evacuation:	Not reported
Caller:	Not reported
Organization:	Not reported
Orgn. Phone:	Not reported
Emergency Units:	Not reported
Responsible Prty:	CITY OF ATLANTA
RP Contact:	Not reported
RP Address:	Not reported
RP Phone:	Not reported
RP City:	Not reported
Action Code:	Not reported
Action:	Not reported
Investigator:	Not reported
EOC Operator:	Not reported
Time EOC Notifd:	Not reported
Time Dispatched:	Not reported
Complaint Code:	Not reported
Complaint ID:	Not reported
Cmplaint Referred:	Not reported
Report Sum:	Not reported
At:	Not reported
DDO:	Not reported
Date Recieved:	7-May-03
Referred:	Not reported
Substance:	Not reported
Location:	Not reported
Source:	Not reported
Details:	Not reported
Additional Info:	Not reported
Incident Type:	Not reported
Incident:	ERT #050703-16SEWAGE SPILL. UNKNOWN QUANTITY.
CTS Number:	Not reported
Spill Number:	22204
UN Number:	Not reported
UN Number 2:	Not reported
Report Number:	Not reported
Report Date:	Not reported
Report Time:	Not reported

MAP FINDINGS
FOCUS MAP 13

Map ID Site Database(s) EPA ID Number

(Continued)

S105899575

Spill Date: Not reported
 Spill Time: Not reported
 Incident Type: Not reported
 Material Involved: Not reported
 Quantity: Not reported
 Phase: Not reported
 Radioactive: Not reported
 Waterway Impctd: Not reported
 Evacuation: Not reported
 Caller: Not reported
 Organization: Not reported
 Orgn. Phone: Not reported
 Emergency Units: Not reported
 Responsible Prty: Not reported
 RP Contact: Not reported
 RP Address: Not reported
 RP Phone: Not reported
 RP City: Not reported
 Action Code: Not reported
 Action: Not reported
 Investigator: Not reported
 EOC Operator: Not reported
 Time EOC Notifd: Not reported
 Time Dispatched: Not reported
 Complaint Code: Not reported
 Complaint ID: Not reported
 Complaint Referred: Not reported
 Report Sum: Not reported
 At: Not reported
 DDO: Not reported
 Date Recieved: Not reported
 Referred: Not reported
 Substance: Not reported
 Location: Not reported
 Source: Not reported
 Details: Not reported
 Additional Info: Not reported
 Incident Type: Not reported
 Incident: ERT #050703-16SEWAGE SPILL. UNKNOWN QUANTITY.

58

785 ORMEWOOD AVE
ATLANTA, GA

SPILLS S105899616
N/A

SPILLS:
 CTS Number: 22219
 Spill Number: Not reported
 UN Number: Not reported
 UN Number 2: Not reported
 Report Number: Not reported
 Report Date: Not reported
 Report Time: Not reported
 Spill Date: Not reported
 Spill Time: Not reported
 Incident Type: Not reported
 Material Involved: Not reported
 Quantity: Not reported
 Phase: Not reported

MAP FINDINGS
FOCUS MAP 13

Map ID Site Database(s) EPA ID Number

(Continued)

S105899616

Radioactive:	Not reported
Waterway Impctd:	Not reported
Evacuation:	Not reported
Caller:	Not reported
Organization:	Not reported
Orgn. Phone:	Not reported
Emergency Units:	Not reported
Responsible Prty:	ATLANTA SEWER DEPT
RP Contact:	Not reported
RP Address:	Not reported
RP Phone:	Not reported
RP City:	Not reported
Action Code:	Not reported
Action:	Not reported
Investigator:	Not reported
EOC Operator:	Not reported
Time EOC Notifd:	Not reported
Time Dispatched:	Not reported
Complaint Code:	Not reported
Complaint ID:	Not reported
Complaint Referred:	Not reported
Report Sum:	Not reported
At:	Not reported
DDO:	Not reported
Date Recieved:	18-May-03
Referred:	Not reported
Substance:	Not reported
Location:	Not reported
Source:	Not reported
Details:	Not reported
Additional Info:	Not reported
Incident Type:	Not reported
Incident:	"ERT#051803-09. ONGOING RIGHT NOW. RAW SEWAGE RELEASED TO ENTRENCHMENT CREEK IN EXCESS OF 100,000 GALLONS. FLOWING ACROSS YARD ROAD AND THROUGH HOME AS WELL AS CREEK."
CTS Number:	Not reported
Spill Number:	22219
UN Number:	Not reported
UN Number 2:	Not reported
Report Number:	Not reported
Report Date:	Not reported
Report Time:	Not reported
Spill Date:	Not reported
Spill Time:	Not reported
Incident Type:	Not reported
Material Involved:	Not reported
Quantity:	Not reported
Phase:	Not reported
Radioactive:	Not reported
Waterway Impctd:	Not reported
Evacuation:	Not reported
Caller:	Not reported
Organization:	Not reported
Orgn. Phone:	Not reported
Emergency Units:	Not reported
Responsible Prty:	Not reported

MAP FINDINGS
FOCUS MAP 13

Map ID Site Database(s) EPA ID Number

(Continued)

S105899616

RP Contact: Not reported
 RP Address: Not reported
 RP Phone: Not reported
 RP City: Not reported
 Action Code: Not reported
 Action: Not reported
 Investigator: Not reported
 EOC Operator: Not reported
 Time EOC Notifd: Not reported
 Time Dispatched: Not reported
 Complaint Code: Not reported
 Complaint ID: Not reported
 Cmplaint Referred: Not reported
 Report Sum: Not reported
 At: Not reported
 DDO: Not reported
 Date Recieved: Not reported
 Referred: Not reported
 Substance: Not reported
 Location: Not reported
 Source: Not reported
 Details: Not reported
 Additional Info: Not reported
 Incident Type: Not reported
 Incident: ERT#051803-09. ONGOING RIGHT NOW. RAW SEWAGE RELEASED TO ENTRENCHMENT CREEK IN EXCESS OF 100,000 GALLONS. FLOWING ACROSS YARD ROAD AND THROUGH HOME AS WELL AS CREEK.

65 DRY CLEANERS DEPOT
880 CONFEDERATE AVE SE # B1
ATLANTA, GA 30312

DRYCLEANERS S109505510
N/A

DRYCLN:
 County Code: 121
 Contact Name: Steven Cooper
 Phone Number: 404-622-00
 Contact Name: Steven Cooper
 MSA code: 520
 MSA desc: ATLANTA, GA
 CBSA code: 12060
 CBSA descr: ATLANTA SPGS, GA
 Metro Micro Indicator: 2
 CSA code: 122
 Csa descr: ATLANTA-SANDY SPRINGS-GAINESVILLE, GA-AL
 Census tract: 5300
 Census block group: 1
 Latitude: 33.729242999999997
 Longitude: -84.364341999999994
 Match level code: 0
 Secondary address: 880 Confederate Ave SE # B1
 Secondary city: Atlanta
 Secondary state: GA
 Secondary zip10: 30312-3610
 Secondary carrier route code: C004
 Fax number: Not reported
 Toll free number: Not reported
 Web site: Not reported
 Selected SIC code: 721201

MAP FINDINGS
FOCUS MAP 13

Map ID Site Database(s) EPA ID Number

DRY CLEANERS DEPOT (Continued)

S109505510

Selected SIC desc:	Cleaners
Primary SIC code:	721201
Primary SIC desc:	Cleaners
NAICS code:	81232002
NAICS desc:	Drycleaning & Laundry Svcs
Location employment size code:	A
Location employment size desc:	4-Jan
Actual location employment size:	1
Modeled employment size:	A
Location sales volume code:	A
Location sales volume desc:	Less Than \$500,000
Actual location sales volume:	60
Corporate sales volume code:	Not reported
Corporate sales volume desc:	Not reported
Actual corporate sales volume:	Not reported
Asset size:	S
Name:	Mr Steven Cooper
Title:	Owner
Ethnicity code:	British
Infousa id:	664369048
Site Number:	664369048
HQ branch code:	9
HQ branch desc:	Single Loc
Public company indicator code:	0
Public filing indicator:	N
Individual firm code:	2
Individual firm desc:	Firm/Business
Year SIC added:	200804
Year first appeared in yellow pages:	2008
Yellow page code:	Not reported
Transaction date:	200804
Call status code:	C
Call status desc:	Complete
Credit score code:	C
Credit score desc:	70 to 74
Actual credit score:	72
Ad size code:	Not reported
Population code:	8
Population desc:	250,000 - 499,999
Square footage code:	A
Square footage desc:	0 - 2,499
Radial distance from target element:	.
Actnumbus multitenant location:	4-Feb
Building num multi tenant:	2744451
Number of pcs code:	0 - 1 PCs
Affluent neighborhood location:	N
Big business:	N
Female owner exec:	N
Highincomeexec:	N
Hightechbusiness:	N
Medium size business entrepreneur:	N
Small business entrepreneur:	Y
Tertiary address:	Not reported
Tertiary city:	Not reported
Tertiary state:	Not reported
Tertiary zip10:	Not reported
White collar percentage:	29

MAP FINDINGS
FOCUS MAP 13

Map ID	Site	Database(s)	EPA ID Number
	DRY CLEANERS DEPOT (Continued)		S109505510
	White collar indicator: 0		
	Production date: 20081202		
	Obsolescence date: 6/2/2009		
	Source: infoUSA		
	Bookno: DPV		
65	C & S WHOLESALE MEAT 923 CONFEDERATE AVENUE ATLANTA, GA 30312	FINDS	1007152261 N/A
	FINDS:		
	Registry ID: 110016670823		
	Environmental Interest/Information System		
	ICIS (Integrated Compliance Information System) is the Integrated Compliance Information System and provides a database that, when complete, will contain integrated Enforcement and Compliance information across most of EPA's programs. The vision for ICIS is to replace EPA's independent databases that contain Enforcement data with a single repository for that information. Currently, ICIS contains all Federal Administrative and Judicial enforcement actions. This information is maintained in ICIS by EPA in the Regional offices and it Headquarters. A future release of ICIS will replace the Permit Compliance System (PCS) which supports the NPDES and will integrate that information with Federal actions already in the system. ICIS also has the capability to track other activities occurring in the Region that support Compliance and Enforcement programs. These include; Incident Tracking, Compliance Assistance, and Compliance Monitoring.		
72	C & S WHOLESALE, INC. 973 CONFEDERATE AVE., SE ATLANTA, GA 30312	TIER 2	S109697162 N/A
	GA TIER 2:		
	Facility ID: FATR20081SNQWG002688		
	Facility Country: USA		
	Chemicals Same as Last Year: T		
	Data Tier 2 Signed: 01/16/2009		
	Dikes/Saveguard Measures: Not reported		
	Facility Department: Not reported		
	Facility Date Modified: 5/13/2009		
	State Fees Total: Not reported		
	Mailing Address: 973 Confederate Ave., SE		
	Mailing City,St,Zip: Atlanta, GA 30312		
	Mailing Country: USA		
	Latitude: 33.727500		
	Longitude: -83.636389		
	Lat/Long Location Desc: PG - Plant Entrance (General)		
	Lat/Long Method: A3 - Address Matching (Street Centerline)		
	Number Employees on Site: 35		
	Reporting Year: 2008		
	Site Coordinate Abbrvtns Sbmtd: Not reported		
	Fire District: City of Atlanta		
	Notes: Not reported		

MAP FINDINGS
FOCUS MAP 13

Map ID	Site	Database(s)	EPA ID Number
--------	------	-------------	---------------

C & S WHOLESALE, INC. (Continued)

S109697162

Validity: This facility passed all validation checks.

Facility:

Facility ID Type: 5190
 ID: SIC
 Facility ID Description: Not reported
 Facility ID Last Modified: 7/27/2002
 Facility ID Type: 311612
 ID: NAICS
 Facility ID Description: Meat Processed from Carcasses
 Facility ID Last Modified: 1/16/2009

Inventory:

Chemical Inventory ID: CVTR20081SNRSU00GF0Y
 Acute Health Risks: True
 Average Daily Amount: 22000
 Average Daily Amount Code: 04
 CB Record ID: Not reported
 Chemical Same as Last Year: T
 Chronic Health Risk: Not reported
 CAS Number: 7727-37-9
 EHS Substance: Not reported
 Last Modified: 1/22/2009
 Days on Site: 365
 Chemical Name: LIQUID NITROGEN
 Fire Hazard: Not reported
 Gas: Not reported
 Liquid: True
 Max Daily Amount: 50595
 Max Daily Amount Code: 04
 Max Amount in Largest Container: 50595
 Mixture Form: Not reported
 Sudden Release of Pressure Hazard: True
 Pure Form: True
 Reactive Hazard: Not reported
 Solid: Not reported
 Mixture Chemical: Not reported
 Mixture Percent: Not reported
 Mixture CAS: Not reported
 Mixture EHS: Not reported
 Mixture Last Modified: Not reported
 Substance Amount: 50595
 Units: pounds
 Storage Type: A
 Storage Pressure Code: 2
 Storage Temperature Code: 7
 Substance Location: Nitrogen S
 Substance Last Modified: 1/22/2009

Contact:

Contact ID: CTTR20081SNR980067QW
 Contact Title: President
 Contact First Name: Jay
 Contact Last Name: Bernath
 Contact Email: jaybernath@bellsouth.net
 Contact Mail Address: 1275 Pechtree View
 Contact Mail City,St,Zip: Atlanta, GA 30319
 Contact Mail Country: USA
 Contact Type: Owner / Operator

MAP FINDINGS
FOCUS MAP 13

Map ID	Site	Database(s)	EPA ID Number
	C & S WHOLESALE, INC. (Continued)		S109697162
	Contact Type: Emergency Contact		
	Contact Modification Date: 1/22/2009		
	Contact:		
	Contact ID: CTTR20081SNRCP00B6SL		
	Contact Title: Vice President		
	Contact First Name: Ronnie		
	Contact Last Name: Bernath		
	Contact Email: rsbernath@candsmeats.com		
	Contact Mail Address: 5335 Wickershire Drive		
	Contact Mail City,St,Zip: Norcross, GA 30092		
	Contact Mail Country: USA		
	Contact Type: Other		
	Contact Modification Date: 1/4/2005		
73	FORMER H.B. FULLER COMPANY 655 MEAD STREET ATLANTA, GA 30312	GA NON-HSI	S105174704 N/A
	NON-HSI:		
	Latitude: 33.728333		
	Longitude: 84.364444		
	Ground Water Pathway Score: 1.03		
	On-Site Pathway Score: 0.00		
	Report Date: Feb-05		
	Contamination: tetrachloroethene; This is Non-HSI Re-Notification for the property with updated scores, initial Non-HSI listing was in July 2001		
	Latitude: 33.728333		
	Longitude: 84.364444		
	Ground Water Pathway Score: 6.50		
	On-Site Pathway Score: 0.00		
	Report Date: Jul-01		
	Contamination: tetrachloroethene		
74	FULLER H B INC 665 MEAD ST SE ATLANTA, GA 30312	RCRA-NonGen FINDS	1000280479 GAD037216959
	RCRA-NonGen:		
	Date form received by agency: 10/28/1982		
	Facility name: FULLER H B INC		
	Facility address: 665 MEAD ST SE ATLANTA, GA 30312		
	EPA ID: GAD037216959		
	Mailing address: MEAD ST SE ATLANTA, GA 30312		
	Contact: DENNIS NEAL		
	Contact address: 665 MEAD ST SE ATLANTA, GA 30312		
	Contact country: US		
	Contact telephone: (404) 622-3502		
	Contact email: Not reported		
	EPA Region: 04		
	Land type: Facility is not located on Indian land. Additional information is not known.		
	Classification: Non-Generator		
	Description: Handler: Non-Generators do not presently generate hazardous waste		

MAP FINDINGS
FOCUS MAP 13

Map ID Site Database(s) EPA ID Number

FULLER H B INC (Continued)

1000280479

Owner/Operator Summary:

Owner/operator name: Not reported
 Owner/operator address: OWNERSTREET
 OWNERCITY, WY 99999
 Owner/operator country: Not reported
 Owner/operator telephone: (404) 555-1212
 Legal status: Municipal
 Owner/Operator Type: Owner
 Owner/Op start date: Not reported
 Owner/Op end date: Not reported

Owner/operator name: OPERNAME
 Owner/operator address: OPERSTREET
 OPERCITY, WY 99999
 Owner/operator country: Not reported
 Owner/operator telephone: (404) 555-1212
 Legal status: Municipal
 Owner/Operator Type: Operator
 Owner/Op start date: Not reported
 Owner/Op end date: Not reported

Handler Activities Summary:

U.S. importer of hazardous waste: No
 Mixed waste (haz. and radioactive): Unknown
 Recycler of hazardous waste: No
 Transporter of hazardous waste: No
 Treater, storer or disposer of HW: No
 Underground injection activity: No
 On-site burner exemption: No
 Furnace exemption: No
 Used oil fuel burner: No
 Used oil processor: No
 User oil refiner: No
 Used oil fuel marketer to burner: No
 Used oil Specification marketer: No
 Used oil transfer facility: No
 Used oil transporter: No
 Off-site waste receiver: Verified to be non-commercial

Facility Has Received Notices of Violations:

Regulation violated: Not reported
 Area of violation: Generators - General
 Date violation determined: 03/06/1985
 Date achieved compliance: 06/07/1985
 Violation lead agency: State
 Enforcement action: Not reported
 Enforcement action date: Not reported
 Enf. disposition status: Not reported
 Enf. disp. status date: Not reported
 Enforcement lead agency: Not reported
 Proposed penalty amount: Not reported
 Final penalty amount: Not reported
 Paid penalty amount: Not reported

Regulation violated: Not reported
 Area of violation: Generators - General

MAP FINDINGS
FOCUS MAP 13

Map ID Site Database(s) EPA ID Number

FULLER H B INC (Continued)

1000280479

Date violation determined: 02/19/1985
Date achieved compliance: 06/07/1985
Violation lead agency: State
Enforcement action: WRITTEN INFORMAL
Enforcement action date: 03/26/1985
Enf. disposition status: Not reported
Enf. disp. status date: Not reported
Enforcement lead agency: State
Proposed penalty amount: Not reported
Final penalty amount: Not reported
Paid penalty amount: Not reported

Evaluation Action Summary:

Evaluation date: 04/20/1988
Evaluation: NON-FINANCIAL RECORD REVIEW
Area of violation: Not reported
Date achieved compliance: Not reported
Evaluation lead agency: State

Evaluation date: 05/22/1986
Evaluation: NON-FINANCIAL RECORD REVIEW
Area of violation: Not reported
Date achieved compliance: Not reported
Evaluation lead agency: State

Evaluation date: 06/28/1985
Evaluation: COMPLIANCE SCHEDULE EVALUATION
Area of violation: Not reported
Date achieved compliance: Not reported
Evaluation lead agency: State

Evaluation date: 03/06/1985
Evaluation: NON-FINANCIAL RECORD REVIEW
Area of violation: Generators - General
Date achieved compliance: 06/07/1985
Evaluation lead agency: State

Evaluation date: 02/19/1985
Evaluation: COMPLIANCE EVALUATION INSPECTION ON-SITE
Area of violation: Generators - General
Date achieved compliance: 06/07/1985
Evaluation lead agency: State

FINDS:

Registry ID: 110005667242

Environmental Interest/Information System

RCRAInfo is a national information system that supports the Resource Conservation and Recovery Act (RCRA) program through the tracking of events and activities related to facilities that generate, transport, and treat, store, or dispose of hazardous waste. RCRAInfo allows RCRA program staff to track the notification, permit, compliance, and corrective action activities required under RCRA.

MAP FINDINGS
FOCUS MAP 13

Map ID	Site	Database(s)	EPA ID Number
75	<p>PROPERTY OF JOLYNN WAGONER 643 MEAD STREET ATLANTA, GA 30126</p> <p>NON-HSI: Latitude: 33.727778 Longitude: 84.367778 Ground Water Pathway Score: 4.08 On-Site Pathway Score: 17.78 Report Date: Sep-04 Contamination: tetrachloroethene</p>	GA NON-HSI	S106854561 N/A
78	<p>BOULEVARD COLD STORAGE 1015 BOULEVARD S.E. ATLANTA, GA 30312</p> <p>FINDS: Registry ID: 110018917341</p> <p>Environmental Interest/Information System ICIS (Integrated Compliance Information System) is the Integrated Compliance Information System and provides a database that, when complete, will contain integrated Enforcement and Compliance information across most of EPA's programs. The vision for ICIS is to replace EPA's independent databases that contain Enforcement data with a single repository for that information. Currently, ICIS contains all Federal Administrative and Judicial enforcement actions. This information is maintained in ICIS by EPA in the Regional offices and it Headquarters. A future release of ICIS will replace the Permit Compliance System (PCS) which supports the NPDES and will integrate that information with Federal actions already in the system. ICIS also has the capability to track other activities occurring in the Region that support Compliance and Enforcement programs. These include; Incident Tracking, Compliance Assistance, and Compliance Monitoring.</p>	FINDS	1007734226 N/A
79	<p>HELIG MEYERS FURNITURE/STERCHI 650 HAMILTON AVE SW ATLANTA, GA 30312</p> <p>UST: Facility: Facility Id: 601280 Facility Status: Closed Facility Type: Commercial Contact Id: 7842 Owner Name: HELIG MEYERS FURNITURE Owner Address: 650 HAMILTON AVE SW Owner City: ATLANTA Owner State: GA Owner Zip: 30312 Owner City,St,Zip: ATLANTA, GA 30312 Owner Telephone: 404-627-7717 District: PIRT 3</p> <p>Tank ID: 1</p>	UST	U001478894 N/A

MAP FINDINGS
FOCUS MAP 13

Map ID Site Database(s) EPA ID Number

HELIG MEYERS FURNITURE/STERCHI (Continued)

U001478894

Status Date: 5/15/1996
Status: Removed From Ground
 Product1: Gas
 Material: Bare Steel
 Capacity: 550
 Pipe Material: Galvanized Steel
 Pipe Type: Not Marked
 Overfill Protection: Not reported
 Overfill Installed: Not reported
 Tank Exempt From Spill: Not reported
 Spill Date: Not reported

**80 ABANDONED DRUMS
680 HAMILTON AVENUE
, GA**

**SPILLS S101532450
N/A**

SPILLS:

CTS Number: Not reported
 Spill Number: 0096
 UN Number: Not reported
 UN Number 2: Not reported
 Report Number: Not reported
 Report Date: Not reported
 Report Time: Not reported
 Spill Date: 07/16/91
 Spill Time: Not reported
 Incident Type: Not reported
 Material Involved: UNKNOWN
 Quantity: Not reported
 Phase: Not reported
 Radioactive: Not reported
 Waterway Impctd: Not reported
 Evacuation: Not reported
 Caller: Not reported
 Organization: Not reported
 Orgn. Phone: Not reported
 Emergency Units: Not reported
 Responsible Prty: Not reported
 RP Contact: Not reported
 RP Address: Not reported
 RP Phone: Not reported
 RP City: Not reported
 Action Code: Not reported
 Action: NONE
 Investigator: Not reported
 EOC Operator: Not reported
 Time EOC Notifd: Not reported
 Time Dispatched: Not reported
 Complaint Code: Not reported
 Complaint ID: Not reported
 Cmplaint Referred: Not reported
 Report Sum: Not reported
 At: Not reported
 DDO: Not reported
 Date Recieved: Not reported
 Referred: Law Enforcement
 Substance: Not reported
 Location: Not reported

MAP FINDINGS
FOCUS MAP 13

<u>Map ID</u>	<u>Site</u>	<u>Database(s)</u>	<u>EPA ID Number</u>
---------------	-------------	--------------------	----------------------

ABANDONED DRUMS (Continued)

S101532450

Source:	Not reported
Details:	Not reported
Additional Info:	Not reported
Incident Type:	Not reported
Incident:	Not reported

FOCUS MAP 13 ORPHAN SUMMARY

City	EDR ID	Site Name	Site Address	Zip	Database(s)
ATLANTA	S107665862	BROCK CONSTRUCTION COMPANY, INC.	&		SWF/LF
ATLANTA	S108895495	BROCK CONSTRUCTION COMPANY, INC.	&		SWF/LF
ATLANTA	S105872200	1160 ORMEWOOD AVE./731 MORELAND AVE	1160TH ORMEWOOD AVE & 731ST MORELAND AVE	30316	GA NON-HSI
ATLANTA	S104001238	ATLANTA SEWER DEPT	1657TH ADAMS & 3506 LANDRUM		SPILLS
ATLANTA	S104884954	CITY OF ATLANTA	16TH ST NW AT CLAGIN ST		SPILLS
ATLANTA	S102918574	ATLANTA SEWER DEPT	I 20 & FULTON INDUSTRIAL NEAR GA POWE		SPILLS
ATLANTA	S104885217	CITY OF ATLANTA	I 20 & FULTON INDUSTRIAL BLVD AT ATT		SPILLS
ATLANTA	S102601219	ATLANTA SEWER DEPT	2420TH HARVELL DRIVE NEAR HAMI & HOLMES		SPILLS
ATLANTA	S109571868	BFI-HICKORY RIDGE (MSWL)	I 285 & MORELAND AVE		SWF/LF
ATLANTA	S103538391	ATLANTA SEWER DEPT	350TH CHAPEL RD & CONWAY		SPILLS
ATLANTA	S104888730	CITY OF ATLANTA	I 75 SB & CLEVELAND AVE		SPILLS
ATLANTA	S104885220	CITY OF ATLANTA	I 75 & 85 SOUTHBOUND AT HWY 166 RAMP		SPILLS
ATLANTA	S103538283	ATLANTA SEWER DEPT	I 75 NBCLEVELAND AVENUE		SPILLS
ATLANTA	S104885219	CITY OF ATLANTA	I 75 BOUND S		SPILLS
ATLANTA	S104000891	ATLANTA SEWER DEPT	I 75 SOUTHBOUNDATCLEVELAND AVE		SPILLS
ATLANTA	S104885175	CITY OF ATLANTA	927TH COLLIER RD & UNDERWOOD PARK		SPILLS
ATLANTA	S104885177	CITY OF ATLANTA	937TH & 950 CONLEY RD SE		SPILLS
ATLANTA	S104885101	CITY OF ATLANTA	3761 ACKING RD		SPILLS
ATLANTA	S107666128	DEKALB PEACHTREE AIRPORT INERT LF	ADJACENT TO THE DEKALB PEACHTR		SWF/LF
ATLANTA	S101527028	ATLANTA AIRPORT AUTHORITY	AIRPORT		SPILLS
ATLANTA	S104885184	CITY OF ATLANTA	ALMA RD & PEACHTREE CREEK		SPILLS
ATLANTA	S101898000	ATLANTA SEWER DEPT	2177 ALMOND RD NE		SPILLS
ATLANTA	S102918477	ATLANTA SEWER DEPT	369 ALTON LN		SPILLS
ATLANTA	S102272744	CITY OF ATLANTA	2381 AMMAND DR		SPILLS
ATLANTA	S104001244	ATLANTA SEWER DEPT.	ANDERSON AVE		SPILLS
ATLANTA	S104888961	CITY OF ATLANTA	3085 W ANDREW DR		SPILLS
ATLANTA	S104885501	CITY OF ATLANTA	3085 W ANDREW DR		SPILLS
ATLANTA	S104885055	CITY OF ATLANTA	3080 ANDREW DR NW		SPILLS
ATLANTA	S104874219	ATLANTA SEWER DEPT	3106 ANDREW DR		SPILLS
ATLANTA	S104885533	CITY OF ATLANTA	77 E ANDREW DR NW		SPILLS
ATLANTA	S104885557	CITY OF ATLANTA	W ANDREWS & AUSTEL WAY		SPILLS
ATLANTA	S104888858	CITY OF ATLANTA	W ANDREWS & AUSTEL WAY		SPILLS
ATLANTA	S102230680	ATLANTA SEWER DEPT	1862 ANGIE COURT RD SW		SPILLS
ATLANTA	S107031914	ANSLEY NORTH BELTLINE PROPERTY	ANSLEY NORTH TRACT		BROWNFIELDS
ATLANTA	S107031915	ANSLEY SOUTH BELTLINE PROPERTY	ANSLEY SOUTH TRACT PIEDMONT RD		BROWNFIELDS
ATLANTA	S104885134	CITY OF ATLANTA	4705 APATCHEE TRL SW		SPILLS
ATLANTA	S104885521	CITY OF ATLANTA	4705 APATCHEE TRL SW		SPILLS
ATLANTA	S104252557	ATLANTA SEWER DEPT	2140 ARCADIA CIR NW		SPILLS
ATLANTA	S104884968	CITY OF ATLANTA	19 ARLINGTON DRNW		SPILLS
ATLANTA	S104885008	CITY OF ATLANTA	2381 ARMOND RD		SPILLS
ATLANTA	S104885009	CITY OF ATLANTA	2381 ARMOUR RD NE		SPILLS
ATLANTA	S102328708	CITY OF ATLANTA WATER & SEWER	2408 ARRVAL DR		SPILLS
ATLANTA	S101897892	ATLANTA SEWER DEPT	972 ASHBURN		SPILLS

FOCUS MAP 13 ORPHAN SUMMARY

City	EDR ID	Site Name	Site Address	Zip	Database(s)
ATLANTA	S104001277	ATLANTA SEWER DEPT	ASTRO AVE		SPILLS
ATLANTA	S103539908	ATLANTA SEWER DEPT	1300 NW AT ELBERT ST		SPILLS
ATLANTA	S104885186	CITY OF ATLANTA	ATLANTA RD & RIVER		SPILLS
ATLANTA	2009918238	ATLANTA HARTSFIELD-JACKSON	ATLANTA HARTSFIELD JACKSON		ERNS
ATLANTA	S107665728	ATLANTA DIRT AND LANDFILL, INC. LA	ATLANTA AIRPORT CLARK HOWELL HWY & LAKE MIRROR RO		SWF/LF
ATLANTA	S104885185	CITY OF ATLANTA	ATLANTA RD & RM CLAYTON		SPILLS
ATLANTA	S104885541	CITY OF ATLANTA	ATLANTA HARTSFIELD CENTRALIZE		SPILLS
ATLANTA	2008427133	ATLANTA HARTSFIELD JACKSON AIR	ATLANTA HARTSFIELD JACKSON AIR		HMIRS
ATLANTA	2008429591	ATLANTA HARTSFIELD JACKSON AIR	ATLANTA HARTSFIELD JACKSON AIR		HMIRS
ATLANTA	S104888953	CITY OF ATLANTA	ATLANTA HARTSFIELD CENTRALIZE		SPILLS
ATLANTA	S104888768	CITY OF ATLANTA	369 ATTINGTON		SPILLS
ATLANTA	S104885511	CITY OF ATLANTA	369 ATTINGTON		SPILLS
ATLANTA	S106780235	NORTH AVENUE BELTLINE PROPERTY	N AVE TRACT		BROWNFIELDS
ATLANTA	S102601812	ATLANTA W & S	NORTH AVE		SPILLS
ATLANTA	S102918171	ATLANTA W & S	1145 N AVE		SPILLS
ATLANTA	1006787445		1775 AVIATION BLVD		FINDS, LUST, SPILLS
ATLANTA	S110065046	AVONDALE PROPERTY-TRACTS A-1, B-1,	AVONDALE AVE SE		BROWNFIELDS
ATLANTA	S103539754	ATLANTA SEWER DEPT	AZELLIA DR		SPILLS
ATLANTA	S101644747	ATLANTA CITY SEWER	1913 BADER ST SE		SPILLS
ATLANTA	S102918727	CITY OF ATLANTA W&S	4215 BAKER RD SW		SPILLS
ATLANTA	S104885266	CITY OF ATLANTA SEWER DEPT	BANKHEAD HWY & COMMADOR DR INTERSECTION NEAR		SPILLS
ATLANTA	S104885187	CITY OF ATLANTA	BARCLAY & BERKSHIRE		SPILLS
ATLANTA	S104885188	CITY OF ATLANTA	BARCLAY ST & SUSSEX ST		SPILLS
ATLANTA	S104548503	ATLANTA SEWER DEPT	BARGE RD & GREENBRIER PKY		SPILLS
ATLANTA	S104548757	ATLANTA SEWER DEPT	BARGE RD		SPILLS
ATLANTA	S104548650	ATLANTA SEWER DEPT	BARRINGTON PL & ROTTEN PL		SPILLS
ATLANTA	S104885542	CITY OF ATLANTA	BEACH VALLEY RD & JOHNSON RD		SPILLS
ATLANTA	S104885458	CITY OF ATLANTA	1314 BEACH VALLEY RD		SPILLS
ATLANTA	S104548615	ATLANTA SEWER DEPT	1537 BEACH VALLEY RD		SPILLS
ATLANTA	S104888762	CITY OF ATLANTA	BEACH VALLEY RD & JOHNSON RD		SPILLS
ATLANTA	S104884740	ATLANTA SEWER DEPT	BEACHER & S GORDON ST		SPILLS
ATLANTA	S104888748	CITY OF ATLANTA	E BEACHWOOD DR SE		SPILLS
ATLANTA	S104885546	CITY OF ATLANTA	E BEACHWOOD DR SE		SPILLS
ATLANTA	S104000877	ATLANTA SEWER DEPT	1225 E BEACHWOOD DR		SPILLS
ATLANTA	S104874013	ATLANTA SEWER DEPT.	BEAVER BROOK PARK		SPILLS
ATLANTA	S104885189	CITY OF ATLANTA	BECKER RD		SPILLS
ATLANTA	S104884725	ATLANTA SEWER DEPT	1346 BEECH VALLEY ROAD OFF JOHNSON RD NE		SPILLS
ATLANTA	S102601319	ATLANTA SEWER DEPT	1346 BEECH VALLEY ROAD OFF JOHNSON RD NE		SPILLS
ATLANTA	S104000786	ATLANTA SEWER DEPT	BEHIND & ACROSS FROM CALLERS PROPERTY		SPILLS
ATLANTA	S101527834	ATLANTA WATER/SEWER	BEHIND BENGIMAN EAST MAYS HIGH SCH		SPILLS
ATLANTA	S104874410	ATLANTA SEWER DEPT	826 BELL FAST		SPILLS
ATLANTA	S104885460	CITY OF ATLANTA	1377 BELLVIEW RD NE		SPILLS
ATLANTA	S104888970	CITY OF ATLANTA	1377 BELLVIEW RD NE		SPILLS
ATLANTA	S102918075	ATLANTA SEWER DEPT	BENGANEM MAYES DR INTERSECTION RD		SPILLS
ATLANTA	S107666831	JOHN WIELAND HOMES, INC.	BERKELEY LAKE S & DLOT 1A		SWF/LF
ATLANTA	S107666832	JOHN WIELAND HOMES, INC.	BERKELEY LAKE S & DLOT 2A		SWF/LF
ATLANTA	S104885020	CITY OF ATLANTA	2517 BESTUR RD		SPILLS

FOCUS MAP 13 ORPHAN SUMMARY

City	EDR ID	Site Name	Site Address	Zip	Database(s)
ATLANTA	S104884721	ATLANTA SEWER	BETWEEN 64 & 68 EDWIN PLACE OFF OF BA NW		SPILLS
ATLANTA	S104885192	CITY OF ATLANTA	BETWEEN DAWN VIEW LN & NAWENCH RD		SPILLS
ATLANTA	S104888719	CITY OF ATLANTA	120 BISBAYNE DR NW		SPILLS
ATLANTA	S104884977	CITY OF ATLANTA	2000 BLOCK OF CHESHIRE BLVD		SPILLS
ATLANTA	S104874430	SUSPECT: ATLANTA SEWER DEPT	3100 BLOCK OF ST		SPILLS
ATLANTA	S104874301	ATLANTA SEWER DEPT	BOEING CIR SW		SPILLS
ATLANTA	S102601325	ATLANTA SEWER DEPT	BOEN AVE & HARTRICK RD		SPILLS
ATLANTA	S104884741	ATLANTA SEWER DEPT	BOEN AVE & HARTRICK RD		SPILLS
ATLANTA	S104885078	CITY OF ATLANTA	3406 BOLTON RD SW		SPILLS
ATLANTA	S104885193	CITY OF ATLANTA	BOLTON RD & I 285 LIFTSTATION		SPILLS
ATLANTA	S104885196	CITY OF ATLANTA	BOLTON RD		SPILLS
ATLANTA	S104885195	CITY OF ATLANTA	BOLTON RD		SPILLS
ATLANTA	S104885194	CITY OF ATLANTA	BOLTON RD		SPILLS
ATLANTA	S102602511	CITY OF ATLANTA WATER & SEWER	1600 BOULDER PARK RD		SPILLS
ATLANTA	S102918565	ATLANTA SEWER DEPT	BOULEVARD RD		SPILLS
ATLANTA	S106854559	CVS PHARMACY	520 BOULEVARD AVE SE	30312	GA NON-HSI
ATLANTA	S109495515	619 BOULEVARD, N.E.	619 BOULEVARD NE		BROWNFIELDS
ATLANTA	S108517871	1099 BOULEVARD PROPERTY	1099 BOULEVARD SE	30312	BROWNFIELDS
ATLANTA	S109505340	CHOICE CLEANERS	465 BOULEVARD SE	30312	DRYCLEANERS
ATLANTA	U003984307	AG RHODES NURSING HOME	350 BOULEVARD SE	30312	UST
ATLANTA	S109505684	GLEN PARK CLEANERS	566 BOULEVARD SE	30312	DRYCLEANERS
ATLANTA	S104885543	CITY OF ATLANTA	BOWEN CIR NW & CNX		SPILLS
ATLANTA	S104885197	CITY OF ATLANTA	BOWEN ST & CHATTAHOOCHEE RIVER NW		SPILLS
ATLANTA	S104888951	CITY OF ATLANTA	BOWEN CIR NW & CNX		SPILLS
ATLANTA	S103539621	ATLANTA SEWER DEPT.	1719 BREWO BLVD		SPILLS
ATLANTA	S104874006	ATLANTA SEWER DEPT.	282 BROADLAND DR		SPILLS
ATLANTA	S104885140	CITY OF ATLANTA	53 W BROKLANE DR		SPILLS
ATLANTA	S102602689	ATLANTA W & S	2132 BROOKVIEW RD		SPILLS
ATLANTA	S102329139	ATLANTA CITY SEWER	BUCKHEAD LOOP & N STRATFORD RD		SPILLS
ATLANTA	S104885199	CITY OF ATLANTA	BURNS STREET AT MERCER ST		SPILLS
ATLANTA	S104885200	CITY OF ATLANTA	BURNS STREET AT MERCER ST		SPILLS
ATLANTA	S104885158	CITY OF ATLANTA	743 BURNS ST SE		SPILLS
ATLANTA	S102602252	ATLANTA GAS LIGHT COMPANY	9334 CAMILLA ST SW		SPILLS
ATLANTA	S103539776	ATLANTA SEWER DEPT	CAMP CREEK		SPILLS
ATLANTA	S104884964	CITY OF ATLANTA	1829 CAMPLETON RD		SPILLS
ATLANTA	S104874323	ATLANTA SEWER	962 CAMPTON RD		SPILLS
ATLANTA	S101527950	ATLANTA SEWER AND WATER	CANOY RD		SPILLS
ATLANTA	S104885018	CITY OF ATLANTA	2500 CANTON ST NW		SPILLS
ATLANTA	1010000959	ATLANTA CITY OF-FULTON COUNTY REC AUTH	521 CAPITOL AVE SW	30315	FTTS
ATLANTA	S102272993	CITY OF ATLANTA	614 CAROL RUNWAY SW		SPILLS
ATLANTA	S107150835	ATLANTA - CASCADE ROAD LANDFILL	CASCADE RD		GA NON-HSI
ATLANTA	S107668148	CENTENNIAL PARK EAST	CENTENNIAL PARK DR & ALEXANDER ST		GA NON-HSI
ATLANTA	S102601484	ATLANTA SEWER DEPT	4563 CENTRAL POST RD		SPILLS
ATLANTA	S104884735	ATLANTA SEWER DEPT	4563 CENTRAL POST RD		SPILLS
ATLANTA	S104884990	CITY OF ATLANTA	215 CHARLES DR SW		SPILLS
ATLANTA	S107666837	JOHN WIELAND HOMES, INC.	CHATTAHOOCHEE RUN S & DLOT 86E		SWF/LF
ATLANTA	S107666834	JOHN WIELAND HOMES, INC.	CHATTAHOOCHEE RUN S & D LOT 172		SWF/LF

FOCUS MAP 13 ORPHAN SUMMARY

City	EDR ID	Site Name	Site Address	Zip	Database(s)
ATLANTA	S107666835	JOHN WIELAND HOMES, INC.	CHATTAHOOCHEE RUN S & DLOT 174C		SWF/LF
ATLANTA	S107666836	JOHN WIELAND HOMES, INC.	CHATTAHOOCHEE RUN S & DLOT 89E		SWF/LF
ATLANTA	S104884742	ATLANTA SEWER DEPT	CHATTAHOOCHEE AVE		SPILLS
ATLANTA	S102601247	ATLANTA SEWER DEPT	CHATTAHOOCHEE AVE		SPILLS
ATLANTA	S104001264	ATLANTA SEWER DEPT.	350 CHEMFIELD CT		SPILLS
ATLANTA	S102444343	ATLANTA WATER AND SEWEGE	CHESHIRE BRIDGE ROAD AT I 85TH & PIEDMONT		SPILLS
ATLANTA	S104885544	CITY OF ATLANTA	CHESHIRE BRIDGE & FAULKNER RD		SPILLS
ATLANTA	S104884728	ATLANTA SEWER DEPT	2165 CHESTERBRIDGE RD NW		SPILLS
ATLANTA	S104885203	CITY OF ATLANTA	CHESTERBRIDGE RD AT LENOX RD		SPILLS
ATLANTA	S104885483	CITY OF ATLANTA	2225 CHESTERBRIDGE RD		SPILLS
ATLANTA	S104888960	CITY OF ATLANTA	2225 CHESTERBRIDGE RD		SPILLS
ATLANTA	S102601698	ATLANTA SEWER DEPT	2165 CHESTERBRIDGE RD NW		SPILLS
ATLANTA	S102272984	CITY OF ATLANTA	2231 CLARICE DR		SPILLS
ATLANTA	S109822692	CITY OF ATLANTA WEST AREA-CS0	W CLEAR CREEK PROCTOR		NPDES
ATLANTA	S104885204	CITY OF ATLANTA	CLEAR CREEK POTW		SPILLS
ATLANTA	S104000806	ATLANTA SEWER DEPT	CLEAR CREEK CSO TREATMENT PLAN		SPILLS
ATLANTA	S104884914	CITY OF ATLANTA	11170 E CLUB LN NE		SPILLS
ATLANTA	S104885209	CITY OF ATLANTA	E CLUB LN & DAVIDSON AVE		SPILLS
ATLANTA	S101531178	ATLANTA BONDED WAREHOUSE	2500 COBB SATELLITE BLVD		SPILLS
ATLANTA	S102918732	CITY OF ATLANTA W&S	COLLIER & BELTON RD		SPILLS
ATLANTA	S103538568	ATLANTA SEWER DEPT	3691 COLLIER RD		SPILLS
ATLANTA	S102329030	ATLANTA CITY SEWER & WATER	2112 COLLIER DR		SPILLS
ATLANTA	S101705480	ATLANTA SEWER DEPT	COLONIAL HOME CIR NE		SPILLS
ATLANTA	S102272969	CITY OF ATLANTA	240 COLONIAL HOUSE DR NE		SPILLS
ATLANTA	S104884980	CITY OF ATLANTA	201 COLONIAL HOMES CIR		SPILLS
ATLANTA	S107150838	CITY OF ATLANTA-CONFEDERATE AVE (LA	CONFEDERATE AVE		GA NON-HSI
ATLANTA	S104885052	CITY OF ATLANTA	3000 CONTINENTAL CONLEY PKY		SPILLS
ATLANTA	2008890408	SOUTHWEST CORNER OF ATLANTA	SW CORNER OF ATLANTA		ERNS
ATLANTA	S102444327	ATLANTA METAL	NE CORNER OF BLVD & DECALB ST		SPILLS
ATLANTA	1012209874	FULTON INDUSTRIAL TANK ROLLOVER	CORNER OF BANKHEAD HWY & FULTON		CERCLIS
ATLANTA	S107665730	ATLANTA SAND & SUPPLY CO., CRAWFOR	CRAWFORD COUNTY		SWF/LF
ATLANTA	S104885205	CITY OF ATLANTA	CROMER ST		SPILLS
ATLANTA	S104885111	CITY OF ATLANTA	3850 CROSBY RD NE		SPILLS
ATLANTA	S104252624	ATLANTA SEWER DEPT	320 CUSHMAN CIR		SPILLS
ATLANTA	1011587847	ATLANTA CUSTER AVE CSO	CUSTER AVE	30315	ICIS
ATLANTA	S104885545	CITY OF ATLANTA	CUSTER AVE & BENTON RD		SPILLS
ATLANTA	S104885207	CITY OF ATLANTA	CUSTER AVE & BENTON RD		SPILLS
ATLANTA	S104885208	CITY OF ATLANTA	DARRAH CT SW		SPILLS
ATLANTA	S102918227	ATLANTA SEWER DEPT	2900 DARRIA CIR		SPILLS
ATLANTA	S109508912	ATLANTA SWITCH - GA0600	275 DECATUR ST SE	30312	TIER 2
ATLANTA	S102601227	ATLANTA SEWER DEPT	3241 DELMORE LN		SPILLS
ATLANTA	S104874063	ATLANTA SEWER DEPT.	DELOW		SPILLS
ATLANTA	S102328703	ATLANTA CITY WATER & SEWER	DEMOREST AVE NE		SPILLS
ATLANTA	S103539810	ATLANTA SEWER DEPT	33 DEMOREST ST		SPILLS
ATLANTA	S101644766	ATLANTA SEWER	28912 DIANE DR		SPILLS
ATLANTA	S104548762	ATLANTA SEWER DEPT	DIXIE STREET AT MEMORIAL DR		SPILLS
ATLANTA	S104548482	ATLANTA SEWER DEPT	DOLES ST & BIGSBY AVE		SPILLS

FOCUS MAP 13 ORPHAN SUMMARY

City	EDR ID	Site Name	Site Address	Zip	Database(s)
ATLANTA	S102230610	ATLANTA W&S	DOLLAR MILL RD		SPILLS
ATLANTA	S101897905	ATLANTA SEWER DEPT	536 DOLLY MILL		SPILLS
ATLANTA	S104885141	CITY OF ATLANTA	536 DOLLY MILL RD		SPILLS
ATLANTA	S102601344	ATLANTA SEWER DEPT	DONALDSON DRIVE PERIMETER OF B PARK		SPILLS
ATLANTA	S104884743	ATLANTA SEWER DEPT	DONALDSON DR		SPILLS
ATLANTA	S104874027	ATLANTA SEWER DEPT.	DONZI LN & CUSTER AVE		SPILLS
ATLANTA	S104884933	CITY OF ATLANTA	1387 WEST DR SW		SPILLS
ATLANTA	S104885538	CITY OF ATLANTA	955 DREWERY ST		SPILLS
ATLANTA	S104888831	CITY OF ATLANTA	939 DREWERY ST		SPILLS
ATLANTA	S104885536	CITY OF ATLANTA	939 DREWERY ST		SPILLS
ATLANTA	S104888833	CITY OF ATLANTA	955 DREWERY ST		SPILLS
ATLANTA	S107666839	JOHN WIELAND HOMES, INC.	EDGEWATER S & D 385 SILVERTHORNE POINT LOT		SWF/LF
ATLANTA	S107666840	JOHN WIELAND HOMES, INC.	EDGEWATER S & D 450 SILVERTHORNE POINT LOT		SWF/LF
ATLANTA	S104884762	ATLANTA W&S	ENGLEWOOD AVE		SPILLS
ATLANTA	A100330945	METRO CARBONATION SALES & SERVICE, INC. (CLOSED)	410 ENGLEWOOD AVE SE	30315	AST
ATLANTA	S103538998	CITY OF ATLANTA W&S	ERWIN ST		SPILLS
ATLANTA	S102273026	CITY OF ATLANTA	E ESSEX RD		SPILLS
ATLANTA	1012130829	ATLANTA CHARTER SCHOOL	820 ESSIE AVE SE	30316	FINDS
ATLANTA	S102601067	ATLANTA SEWER DEPT	FAIRBURN & DOLLY MILL ROADS OFF BOULDER PKY		SPILLS
ATLANTA	S104884744	ATLANTA SEWER DEPT	FAIRBURN & DOLLY MILL ROADS		SPILLS
ATLANTA	S104548167	ATLANTA SEWER DEPT.	FAIRMONT ST		SPILLS
ATLANTA	S104885547	CITY OF ATLANTA	FAIRMONT AVE & GLENDON ST		SPILLS
ATLANTA	S104874399	ATLANTA SEWER DEPT	FAIRMONT AVE AT CULPEPPER ST		SPILLS
ATLANTA	S104888781	CITY OF ATLANTA	FAIRMONT AVE & GLENDON ST		SPILLS
ATLANTA	S102602104	CITY OF ATLANTA PUBLIC WORKS DEPT	2203 FALKNER RD		SPILLS
ATLANTA	S104000783	ATLANTA SEWER DEPT	480 FAR RD NE		SPILLS
ATLANTA	S102601251	ATLANTA SEWER DEPT	FENSTON ST & CUSTARD AVENUE BEHIDE BENTINE		SPILLS
ATLANTA	S104884745	ATLANTA SEWER DEPT	FENSTON ST & CUSTARD AVE		SPILLS
ATLANTA	S107666075	COURT VILLA APARTMENTS INERT LANDFI	2221 FLAT SHOALS RD SE	30316	SWF/LF
ATLANTA	S104885496	CITY OF ATLANTA	2575 FOREST HILL DR		SPILLS
ATLANTA	S104548158	ATLANTA SEWER DEPT.	3715 FOREST PARK RD		SPILLS
ATLANTA	1010492867	ATLANTA YOUTH ACADEMY	2120 FOREST PARK RD	30315	FINDS
ATLANTA	1010563091	ATLANTA YOUTH ACADEMY	2120 FOREST PARK RD	30315	RCRA-NonGen
ATLANTA	S104000817	ATLANTA WATER AND SEWER	2545 FORREST HILLS DR SW	30315	SPILLS
ATLANTA	1012178026	SOUTH RIVER TUNNEL PROJECT	2537 FORREST PARK RD SE	30315	RCRA-SQG
ATLANTA	S104874319	ATLANTA SEWER DEPT	2808 FOUNTAIN BLEU		SPILLS
ATLANTA	S104885083	CITY OF ATLANTA	3474 FOXBORO RD		SPILLS
ATLANTA	S104885548	CITY OF ATLANTA	FULTON IND BLVD & SERVICE DR		SPILLS
ATLANTA	S102273001	CITY OF ATLANTA	FULTON IND BLVD & CHARLIE BROWN		SPILLS
ATLANTA	S102272743	CITY OF ATLANTA	SOUTH FULTON		SPILLS
ATLANTA	S104873983	ATLANTA SEWER DEPT.	FULTON INDUSTRIAL BLVD & COMMERCE CIR		SPILLS
ATLANTA	S104888934	CITY OF ATLANTA	FULTON IND BLVD & SERVICE DR		SPILLS
ATLANTA	S104888778	CITY OF ATLANTA	NE GA 400		SPILLS
ATLANTA	S104885549	CITY OF ATLANTA	NE GA 400		SPILLS
ATLANTA	S104888779	CITY OF ATLANTA	S GA 400 & 2 MILE FROM LENOX RD		SPILLS
ATLANTA	S104885550	CITY OF ATLANTA	S GA 400 & 2 MILE FROM LENOX RD		SPILLS

FOCUS MAP 13 ORPHAN SUMMARY

City	EDR ID	Site Name	Site Address	Zip	Database(s)
ATLANTA	S102272985	CITY OF ATLANTA	3292 GLEN VALLEY RD		SPILLS
ATLANTA	A100329905	EAST ATLANTA ACE HARDWARE	1231 GLENWOOD AVE SE	30312	AST
ATLANTA	S107666324	GOODWILL INDUSTRIES OF ATLANTA-GLEN	GLENWOOD AVE		SWF/LF
ATLANTA	S104252611	ATLANTA SEWER DEPT	1338 GOLF ST		SPILLS
ATLANTA	S104548549	ATLANTA SEWER DEPT.	S GORDON & W MEADE AVE		SPILLS
ATLANTA	S104885071	CITY OF ATLANTA	3298 GRANITE VALLEY		SPILLS
ATLANTA	1011461595	SOUTHEAST ATLANTA CHARTER MIDDLE SCHOOL	688 GRANT ST SE	30315	FINDS
ATLANTA	S102601346	ATLANTA SEWER DEPT	3298 GREAT VALLEY RD SW		SPILLS
ATLANTA	S104884733	ATLANTA SEWER DEPT	3298 GREAT VALLEY RD SW		SPILLS
ATLANTA	S104888732	CITY OF ATLANTA	HABERSHAL DR		SPILLS
ATLANTA	S104884983	CITY OF ATLANTA	2076 HAIRVIEW RD SW		SPILLS
ATLANTA	S104888973	CITY OF ATLANTA	447 HALSEY AVE NW		SPILLS
ATLANTA	S104885520	CITY OF ATLANTA	447 HALSEY AVE NW		SPILLS
ATLANTA	S104252686	ATLANTA SEWER DEPT.	2789 HAMMERSHAM RD NE		SPILLS
ATLANTA	S104885213	CITY OF ATLANTA	HARPER STREET NW AT UNDERWOOD PARK		SPILLS
ATLANTA	2008442603	HARTSFIELD JACKSON ATLANTA	HARTSFIELD JACKSON ATLANTA		HMIRS
ATLANTA	S108310371	CITY FUEL FARM AREA	HARTSFIELD JACKSON ATLANTA INT		GA NON-HSI
ATLANTA	S108951302	NORTH CARGO AREA	HARTSFIELD JACKSON ATLANTA INT		GA NON-HSI
ATLANTA	S102602177	ATLANTA CITY SEWER DEPARTMENT	1768 HELENE DR NW		SPILLS
ATLANTA	S107668158	DISTRIBUTION SERVICES OF ATLANTA	41 HENRY FORD II AVE		GA NON-HSI
ATLANTA	S104885214	CITY OF ATLANTA	HERRINGTON PL		SPILLS
ATLANTA	S104885551	CITY OF ATLANTA	HERRINGTON PL		SPILLS
ATLANTA	S104885478	CITY OF ATLANTA	2094 HIGH VIEW RD		SPILLS
ATLANTA	S104884732	ATLANTA SEWER DEPT	2906 N HILL DR NE		SPILLS
ATLANTA	S104001641	ATLANTA SEWER DEPT	2906 N HILL DR NE		SPILLS
ATLANTA	S104885046	CITY OF ATLANTA	2906 N HILL DR NE		SPILLS
ATLANTA	S104885498	CITY OF ATLANTA	2906 N HILL DR NE		SPILLS
ATLANTA	S104885526	CITY OF ATLANTA	541 HOLLEY DALE CT		SPILLS
ATLANTA	S104885215	CITY OF ATLANTA	HOLLYWOOD & BROCK AVE		SPILLS
ATLANTA	S109942086	DEKALB CO-ADVANTRA INC. BIOMEDICAL	5367 W HOSPITAL AVE		SWF/LF
ATLANTA	S102272990	CITY OF ATLANTA	2 HOUSES NORTH OF COLOGNE DR		SPILLS
ATLANTA	S102601099	ATLANTA SEWER DEPT	S HOWARD ST OF GLENWOOD COVE SE & AVENUE		SPILLS
ATLANTA	S104884748	ATLANTA SEWER DEPT	S HOWARD ST		SPILLS
ATLANTA	S104874280	ATLANTA SEWER DEPT	HOWELL MILL RD		SPILLS
ATLANTA	S104884704	ATLANTA	HOWELL MILL & COLIER		SPILLS
ATLANTA	S104885216	CITY OF ATLANTA	HOWELL RD NW		SPILLS
ATLANTA	S104885518	CITY OF ATLANTA	400 GA HWY		SPILLS
ATLANTA	S104885122	CITY OF ATLANTA	400 GA HWY		SPILLS
ATLANTA	S104874113	ATLANTA SEWER DEPT.	HYDE MANOR DR		SPILLS
ATLANTA	S104885552	CITY OF ATLANTA	HYDE PARK CT		SPILLS
ATLANTA	S104885230	CITY OF ATLANTA	HYDE PARK CT		SPILLS
ATLANTA	1010004773	GREATER ATLANTA CHRISTIAN SCHOOL	1575 INDIAN TRAIL RD		FTTS
ATLANTA	S101526777	ATLANTA CHEMICAL CORP.	3400 INDUSTRIAL BOULEVARD OFF BANKH HWY		SPILLS
ATLANTA	S104885508	CITY OF ATLANTA	360 INGLE WOOD AVE		SPILLS
ATLANTA	S104885091	CITY OF ATLANTA	360 INGLE WOOD AVE		SPILLS
ATLANTA	S104888757	CITY OF ATLANTA	360 INGLEWOOD DR		SPILLS
ATLANTA	S104885221	CITY OF ATLANTA	INTERNATIONAL VILLAGE APTS AT DR		SPILLS

FOCUS MAP 13 ORPHAN SUMMARY

City	EDR ID	Site Name	Site Address	Zip	Database(s)
ATLANTA	U003936519	SCHNEIDER NATIONAL CARRIERS INC	3300 INTERNATIONAL PARK DR SE	30316	LUST, UST
ATLANTA	S109822590	ATLANTA EAST AREA-CSO	INTRENCHMENT CUSTER MCDANIEL		NPDES
ATLANTA	S104874459	ATLANTA SEWER DEPT	ISV AT CLEVELAND AVE		SPILLS
ATLANTA	S104885113	CITY OF ATLANTA	3884 IVEY RD		SPILLS
ATLANTA	S109495520	ATLANTA OVERLOOK AND HOUSTON SQUARE	180 JACKSON SAINT JOHN WESLEY DOBB AVE		BROWNFIELDS
ATLANTA	S102918625	ATLANTA SEWER DEPT	JAMES A WHITE PARK		SPILLS
ATLANTA	A100331010	CLARK ATLANTA UNIVERSITY	223 JAMES P BRAWLEY DR		AST
ATLANTA	S104874460	ATLANTA SEWER DEPT	JAMES JACKSON		SPILLS
ATLANTA	S101644447	ATLANTA CITY SEWER	JAMES JACKSON PKWY BETWEEN DR NW & ANN PAY		SPILLS
ATLANTA	S104885223	CITY OF ATLANTA	JAMES JACKSON PRKWAY AT NORTHWE DR		SPILLS
ATLANTA	S104884763	ATLANTA W&S	JAMES JACKSON PARKWAY AT BUTLE RD		SPILLS
ATLANTA	S102328701	ATLANTA CITY WATER & SEWAGE	JOHN A WHITE CITY PARK		SPILLS
ATLANTA	S104885224	CITY OF ATLANTA	JOHSON RD		SPILLS
ATLANTA	1011532370	ATLANTA SOUTH RIVER WPCP	2640 JONESBORO RD SE	30315	ICIS
ATLANTA	S104885028	CITY OF ATLANTA	262 JOYLAND PL SW	30315	SPILLS
ATLANTA	S104885069	CITY OF ATLANTA	3258 KALOMARISK ST SE		SPILLS
ATLANTA	S104885505	CITY OF ATLANTA	3258 KALOMARISK ST SE		SPILLS
ATLANTA	S102272736	CITY OF ATLANTA	4115 KANOLA SW		SPILLS
ATLANTA	S103538386	ATLANTA SEWER DEPARTMENT	300 KATE ST NW		SPILLS
ATLANTA	S104884938	CITY OF ATLANTA	1434 KENNELWORTH SW		SPILLS
ATLANTA	S102230538	ATLANTA SEWER DEPT	1434 KENWORTH DR		SPILLS
ATLANTA	S102601466	CITY OF ATLANTA P.W.	KNOX ST		SPILLS
ATLANTA	S104885254	CITY OF ATLANTA P.W.	KNOX ST		SPILLS
ATLANTA	S102329120	ATLANTA CITY SEWER	732 KNOX ST		SPILLS
ATLANTA	1009218876	VIRGINIA CAROLINA CHEMICAL (VCC)-ATLANTA	1631 LAFRANCE ST		CERCLIS
ATLANTA	S104874034	ATLANTA SEWER DEPT.	LAKEWOOD AVE AND MACON DR		SPILLS
ATLANTA	S104885225	CITY OF ATLANTA	25 LANDRUM APTS BLDG		SPILLS
ATLANTA	S104885165	CITY OF ATLANTA	820 LARS MAR DR		SPILLS
ATLANTA	S104252689	ATLANTA SEWER DEPT	LAVENDER DR		SPILLS
ATLANTA	S103539793	ATLANTA SEWER DEPT	2375 LEELAY LN		SPILLS
ATLANTA	S104885227	CITY OF ATLANTA	LEENA ST & ALLEY STREET - AT WASHINGTON PARK		SPILLS
ATLANTA	S103539188	ATLANTA SEWER DEPT	2375 LEIA LN		SPILLS
ATLANTA	S104885489	CITY OF ATLANTA	2413 LELIA LN		SPILLS
ATLANTA	S104888918	CITY OF ATLANTA	2413 LELIA LN		SPILLS
ATLANTA	S104885459	CITY OF ATLANTA	1325 LENNOX CIR		SPILLS
ATLANTA	S104001297	ATLANTA SEWER DEPT	3200 LENNOX RD		SPILLS
ATLANTA	S104888975	CITY OF ATLANTA	1325 LENNOX CIR		SPILLS
ATLANTA	S101531020	ATLANTA WATER & SEWAGE	LENOX RD		SPILLS
ATLANTA	S104885228	CITY OF ATLANTA	LENOX RD AT LENOX RD		SPILLS
ATLANTA	S104548309	ATLANTA SEWER DEPT	2791 LENOX RDNE		SPILLS
ATLANTA	S104888929	CITY OF ATLANTA	900 LEWIS ST		SPILLS
ATLANTA	S104885006	CITY OF ATLANTA	2372 LILAC LN SE		SPILLS
ATLANTA	S107667290	LEON BENTON INERT LANDFILL	3911 LINCOLN JONES RD		SWF/LF
ATLANTA	S108896381	CITY OF ATLANTA	405 LINDBERG AVE		SPILLS
ATLANTA	S104885229	CITY OF ATLANTA	LINGBURGH & ADINA DR		SPILLS
ATLANTA	S102918417	ATLANTA SEWER DEPT	633 LOCHMONT CIR		SPILLS
ATLANTA	S107666092	D.C. WOODLEY AND ASSOC., INC. INERT	2748 LOGAN CIR		SWF/LF

FOCUS MAP 13 ORPHAN SUMMARY

City	EDR ID	Site Name	Site Address	Zip	Database(s)
ATLANTA	S107666782	JOHN WIELAND HOMES INERT LANDFILL	LOT 28A REGENCY PARK S & D 340 REGENCY CREST CT		SWF/LF
ATLANTA	S104885166	CITY OF ATLANTA	823 LULWATER RD		SPILLS
ATLANTA	S104885115	CITY OF ATLANTA	3884 LXU RD NE		SPILLS
ATLANTA	S104885155	CITY OF ATLANTA	703 MAC WILLIAMS AVE		SPILLS
ATLANTA	S104874148	ATLANTA SEWER DEPT.	150 MARIETTA BLVD		SPILLS
ATLANTA	S104885058	CITY OF ATLANTA	3112 MARN RD		SPILLS
ATLANTA	S104001069	ATLANTA SEWER DEPT.	3760 MARTIN LUTHER KING DR AT BOLTO RD		SPILLS
ATLANTA	S101530843	CITY OF ATLANTA SEWER	MARTIN LUTHER KING TALKURST		SPILLS
ATLANTA	S104550851	RENTRITE PROPERTY	4220 MARTIN LUTHER KING JR DR		SHWS
ATLANTA	S101531127	CITY OF ATLANTA SEWER DEPT	MASTERSON DR & PTREE		SPILLS
ATLANTA	S103539720	ATLANTA SEWER DEPT	732 MAX DR SE		SPILLS
ATLANTA	S104252801	ATLANTA SEWER DEPT.	1400 MCCOY RD SE		SPILLS
ATLANTA	1010683877	FEDERAL BUREAU OF PRISONS ATLANTA	601 MCDONOUGH BLVD SE	30315	FINDS
ATLANTA	S103538725	UST ATLANTA	MCDONOUGH BLVD		SPILLS
ATLANTA	S104874041	ATLANTA SEWER DEPT.	MCWILLIAMS RD SE		SPILLS
ATLANTA	S107666281	GABLES RESIDENTIAL	2605 MEADOW CHURCH RD		SWF/LF
ATLANTA	S104874173	ATLANTA SEWER DEPT	W MEATH AT STOKES AVE		SPILLS
ATLANTA	S104874074	ATLANTA TRAILER CITY	1780 METROPOLITAN BLVD		SPILLS
ATLANTA	S103539723	ATLANTA SEWER DEPT	1780 METROPOLITAN PARK		SPILLS
ATLANTA	S101531128	CITY OF ATLANTA SEWER DEPT	1164 MILANDER DR		SPILLS
ATLANTA	S102918470	ATLANTA SEWER DEPT	MILLERS DR & FORT MACPHERSON		SPILLS
ATLANTA	S108896498	CITY OF ATLANTA POTW	1476 MONROE DR		SPILLS
ATLANTA	S107780974	CORRIDOR BELTLINE PROPERTY	MONROE DRIVE 10TH ST		INST CONTROL, BROWNFIELDS
ATLANTA	S108896294	ATLANTA FLEET MAINTENANCE	MORELAND AVE		SPILLS
ATLANTA	S109571866	APAC/GA - DONZI LN PH 5A (L)	ES MORELAND AVE		SWF/LF
ATLANTA	S109571867	APAC/GA - DONZI LN PH 5B (L)	ES MORELAND AVE		SWF/LF
ATLANTA	S104884995	CITY OF ATLANTA	2236 MOTROL AVE		SPILLS
ATLANTA	S104885064	CITY OF ATLANTA	3233 MOUNT GILLEAD RD		SPILLS
ATLANTA	S103539703	ATLANTA SEWER DEPT	2167 MOUNT PERERREN		SPILLS
ATLANTA	S104874149	ATLANTA SEWER DEPT.	3233 MOUNT GILGAD RD		SPILLS
ATLANTA	S102601345	ATLANTA SEWER DEPT	622 MURRY AVE		SPILLS
ATLANTA	S104884736	ATLANTA SEWER DEPT	622 MURRY AVE		SPILLS
ATLANTA	S104874194	ATLANTA SEWER DEPT	1036 NATHAN DR		SPILLS
ATLANTA	S102602165	ATLANTA CITY SEWER	1260 NEW TOWN CIR SE	30315	SPILLS
ATLANTA	S104885232	CITY OF ATLANTA	NEW ST NE		SPILLS
ATLANTA	S104884921	CITY OF ATLANTA	1200 NEW TOWN CIR SE	30315	SPILLS
ATLANTA	S107667896	THE WESTVIEW CEMETERY,INC. N.LAKE P	NLAKE PALMYRA		SWF/LF
ATLANTA	S104252803	ATLANTA SEWER DEPT.	NORFLEET RD		SPILLS
ATLANTA	S104885553	CITY OF ATLANTA	NORTHSIDE DR & PEACHTREE CREEK		SPILLS
ATLANTA	S103538464	CITY OF ATLANTA W&S	NORTHSIDE DR		SPILLS
ATLANTA	S104888954	CITY OF ATLANTA	NORTHSIDE DR & PEACHTREE CREEK		SPILLS
ATLANTA	S103538468	CITY OF ATLANTA W&S	NORTHSIDE DR		SPILLS
ATLANTA	S104001298	ATLANTA SEWER DEPT	244 OAK CLIFF RD		SPILLS
ATLANTA	S104548166	ATLANTA SEWER DEPT.	3191 OAK CLIFF DR		SPILLS
ATLANTA	S107666093	D.C. WOODLEY AND ASSOC., INC. INERT	OAKHILL PL		SWF/LF
ATLANTA	S104884746	ATLANTA SEWER DEPT	N OF CUSTARD		SPILLS
ATLANTA	S102601256	ATLANTA SEWER DEPT	N OF CUSTARD WEST OF WOODLAND		SPILLS

FOCUS MAP 13 ORPHAN SUMMARY

City	EDR ID	Site Name	Site Address	Zip	Database(s)
ATLANTA	S107666186	EDWARD BAKER-BROWNS MILL ROAD	INE OFF BROWNS MILL RD		SWF/LF
ATLANTA	S107667875	T&L ENTERPRISES INERT LANDFILL	RD OFF & SR9		SWF/LF
ATLANTA	S104885235	CITY OF ATLANTA	OLD VALLEY RD & WRIGHT AVE		SPILLS
ATLANTA	S101897926	CITY OF ATLANTA SEWER DEPT.	400 OLD IRVING RD		SPILLS
ATLANTA	S102230578	ATLANTA WATER AND SEWAGE	OLD IVY RD		SPILLS
ATLANTA	S104874151	ATLANTA SEWER DEPT.	OLD ROCKDALE ST		SPILLS
ATLANTA	S103539781	ATLANTA SEWER DEPT	N ON		SPILLS
ATLANTA	S104885236	CITY OF ATLANTA	ORME PARK BROOKRIDGE DR & AMSTERDAM AVE		SPILLS
ATLANTA	S101530830	CITY OF ATLANTA WATER & SEWER	OVIDA CIR SW		SPILLS
ATLANTA	S103539719	ATLANTA SEWER DEPT	3310 PACER VALLEY RD		SPILLS
ATLANTA	S104252687	ATLANTA SEWER DEPT.	E PACES AT LENOX RD		SPILLS
ATLANTA	S102328737	ATLANTA WATER & SEWER	131 PAHLIA AVE		SPILLS
ATLANTA	S103538914	ATLANTA SEWER DEPT	4659 PALL PINE DR		SPILLS
ATLANTA	S104888922	CITY OF ATLANTA	962 PANTHER RD NE		SPILLS
ATLANTA	S104885539	CITY OF ATLANTA	962 PANTHER RD NE		SPILLS
ATLANTA	S104548159	ATLANTA SEWER DEPT.	614 PARAZON WAY		SPILLS
ATLANTA	S102601097	ATLANTA SEWER DEPT	3132 PARIS AVE NW		SPILLS
ATLANTA	S102230710	ATLANTA SEWER DEPT	PARKSIDE DRIVE PARK		SPILLS
ATLANTA	S102230524	ATLANTA SEWER DEPT	2181 PEA RD SW		SPILLS
ATLANTA	S104548749	ATLANTA SEWER DEPT	2955 PEACHTRE RD		SPILLS
ATLANTA	S104888966	CITY OF ATLANTA	1167 PEACHTREE BATTLE AVENUE GOLF CRSE		SPILLS
ATLANTA	S104885554	CITY OF ATLANTA	PEACHTREE CREEK		SPILLS
ATLANTA	S104885453	CITY OF ATLANTA	1167 PEACHTREE BATTLE AVENUE GOLF CRSE		SPILLS
ATLANTA	S104885516	CITY OF ATLANTA	3950 PEACHTREE DUNWOODY NW		SPILLS
ATLANTA	S104888957	CITY OF ATLANTA	3950 PEACHTREE DUNWOODY NW		SPILLS
ATLANTA	S104884729	ATLANTA SEWER DEPT	2771 PEE RD		SPILLS
ATLANTA	S102601193	ATLANTA SEWER DEPT	2771 PEE RD		SPILLS
ATLANTA	S104874428	ATLANTA SEWER DEPT	3185 PENTER TRIAL SW		SPILLS
ATLANTA	S104885237	CITY OF ATLANTA	PERKISON PARK		SPILLS
ATLANTA	S107667275	LAND SERVICES INC. INERT LANDFILL	PERRY BLVD		SWF/LF
ATLANTA	S104885238	CITY OF ATLANTA	PEYTON & JACKSON PKY		SPILLS
ATLANTA	S108895498	BROCK CONSTRUCTION COMPANY INERT LA	PHASE II SUBDIVISION		SWF/LF
ATLANTA	S108895496	BROCK CONSTRUCTION COMPANY INERT LA	PHASE II SUBDIVISION		SWF/LF
ATLANTA	S108895501	BROCK CONSTRUCTION COMPANY INERT LA	PHASE II SUBDIVISION		SWF/LF
ATLANTA	S108895506	BROCK CONSTRUCTION COMPANY INERT LA	PHASE II SUBDIVISION		SWF/LF
ATLANTA	S108895497	BROCK CONSTRUCTION COMPANY INERT LA	PHASE II SUBDIVISION		SWF/LF
ATLANTA	S108895505	BROCK CONSTRUCTION COMPANY INERT LA	PHASE II SUBDIVISION		SWF/LF
ATLANTA	S107665846	BROCK CONSTRUCTION COMPANY INERT LA	PHASE II SUBDIVISION		SWF/LF
ATLANTA	S108895499	BROCK CONSTRUCTION COMPANY INERT LA	PHASE II SUBDIVISION		SWF/LF
ATLANTA	S108895503	BROCK CONSTRUCTION COMPANY INERT LA	PHASE II SUBDIVISION		SWF/LF
ATLANTA	S109495544	PIEDMONT BELTLINE STREET	PIEDMONT RD		BROWNFIELDS
ATLANTA	S102918098	ATLANTA SEWER DEPT	PIEDMONT & MONROE INTERSECTION		SPILLS
ATLANTA	S103539337	ATLANTA SEWER DEPT.	2642 PIEDMONT AVE		SPILLS
ATLANTA	S103538420	ATLANTA SEWER DEPT	3898 W PIER LN		SPILLS
ATLANTA	S102329159	ATLANTA SEWER DEPT	PIPE YARD AT INGLEWOOD & HILL ST		SPILLS
ATLANTA	S101528248	ATLANTA PUBLIC WORKS	1491 WEST PKY		SPILLS
ATLANTA	S101528492	ATLANTA WATER AND SEWAGE	1508 W PKY NW		SPILLS

FOCUS MAP 13 ORPHAN SUMMARY

City	EDR ID	Site Name	Site Address	Zip	Database(s)
ATLANTA	S102444394	CITY OF ATLANTA SEWER DEPT	876 PLAINSVILLE RD SE		SPILLS
ATLANTA	1010000960	ATLANTA CITY SCHOOL DIST.	210 PRYOR ST		FTTS
ATLANTA	S104885240	CITY OF ATLANTA	PRYOR RD & SHAW ST	30315	SPILLS
ATLANTA	S104885241	CITY OF ATLANTA	RED WINE RD		SPILLS
ATLANTA	S102273008	CITY OF ATLANTA	2574 RED VALLEY LN		SPILLS
ATLANTA	S104001075	ATLANTA SEWER DEPT	1217 RED FERN		SPILLS
ATLANTA	S103539285	ATLANTA SEWER DEPT	1012 REGENCY ST SW		SPILLS
ATLANTA	S104884908	CITY OF ATLANTA	1012 REGENCY ST SW		SPILLS
ATLANTA	S108895633	JOHN WIELAND HOMES, INC. INERT LAND	REGENCY PARK S & D LOT 5 DR		SWF/LF
ATLANTA	S108895635	JOHN WIELAND HOMES, INC. INERT LAND	REGENCY PARK S & D LOT 16 DR		SWF/LF
ATLANTA	S107667086	JOHN WIELAND HOMES, INC. INERT LAND	REGENCY PARK S & D LOT 5 DR		SWF/LF
ATLANTA	S108895632	JOHN WIELAND HOMES, INC. INERT LAND	REGENCY PARK S & D LOT 31A CT		SWF/LF
ATLANTA	S108895629	JOHN WIELAND HOMES, INC. INERT LAND	REGENCY PARK S & D LOT 13A DR		SWF/LF
ATLANTA	S108895630	JOHN WIELAND HOMES, INC. INERT LAND	REGENCY PARK S & D LOT 33		SWF/LF
ATLANTA	S108895631	JOHN WIELAND HOMES, INC. INERT LAND	REGENCY PARK S & D LOT 24A CT		SWF/LF
ATLANTA	S102272967	CITY OF ATLANTA	1012 REGION ST		SPILLS
ATLANTA	S101644454	ATLANTA CITY SEWER	1012 REGIS ST SW		SPILLS
ATLANTA	S102272977	CITY OF ATLANTA	RICE RD		SPILLS
ATLANTA	S104885043	CITY OF ATLANTA	2900 RICE ST NW		SPILLS
ATLANTA	S104874445	ATLANTA SEWER DEPT	RICE ST		SPILLS
ATLANTA	S102918742	CITY OF ATLANTA W&S	RICKENBACKER ROAD AT RICKENBAC WAY		SPILLS
ATLANTA	S102272987	CITY OF ATLANTA	1941 RIDGE AVE SW		SPILLS
ATLANTA	A100329658	NEWBERRY ESTATE	AL ROBERTS RD & GORDON RD		AST
ATLANTA	S104884757	ATLANTA W&S	3482 ROCK HAVEN DR NE		SPILLS
ATLANTA	S101530839	CITY OF ATLANTA SEWAGE	3466 ROCK HAVEN CIRCLE OFF ROXBORO RD		SPILLS
ATLANTA	S104885084	CITY OF ATLANTA	3474 ROCKS BORO RD		SPILLS
ATLANTA	S103538699	CITY OF ATLANTA W&S	ROCKY FORD AT W TERRACE LN		SPILLS
ATLANTA	S104888852	CITY OF ATLANTA	900 ROISE ST		SPILLS
ATLANTA	S104252616	ATLANTA SEWER DEPT	ROSS ST & METROPOLITAN PKY		SPILLS
ATLANTA	S104252684	ATLANTA SEWER DEPT	ROSWELL RD & LANDO LAKE RD		SPILLS
ATLANTA	S104001245	ATLANTA SEWER DEPT.	ROXBORO RD & KINGSMART HALL APT		SPILLS
ATLANTA	S103539805	ATLANTA SEWER DEPT	ROXBORO RD		SPILLS
ATLANTA	S104885243	CITY OF ATLANTA	SEWAGE OUTFALL		SPILLS
ATLANTA	S104252812	ATLANTA SEWER DEPT	118 SHADY DALE AVE SE		SPILLS
ATLANTA	S102444377	ATLANTA GAS AND ELECTRIC	3317 SHAMBLEE TUCKER RD		SPILLS
ATLANTA	S102444330	CITY OF ATLANTA W&S	35385 SHAMROCK WAY		SPILLS
ATLANTA	S104885085	CITY OF ATLANTA	3520 SHARRON BROOK WAY		SPILLS
ATLANTA	S102601627	ATLANTA SEWER DEPT	SHAWL & PRYOR ROAD PERRY HOMES		SPILLS
ATLANTA	S104885244	CITY OF ATLANTA	SIDE INDUSTRIAL PARK		SPILLS
ATLANTA	S101897974	CITY OF ATLANTA	2275 SILTSON RD NW		SPILLS
ATLANTA	S107666359	HARTSFIELD ATLANTA INTERNATIONAL AI	SITE NO1		SWF/LF
ATLANTA	S104885168	CITY OF ATLANTA	878 SLOW CIR SE		SPILLS
ATLANTA	S104874043	ATLANTA SEWER DEPT.	SOUTHSIDE INDUSTRIAL PKWY AND CT		SPILLS
ATLANTA	S104885245	CITY OF ATLANTA	SOUTHSIDE INDUSTRIAL PARK		SPILLS
ATLANTA	S104885555	CITY OF ATLANTA	SPRING ST & PEACHTREE ST		SPILLS
ATLANTA	S104888758	CITY OF ATLANTA	SPRING ST & PEACHTREE ST		SPILLS
ATLANTA	S102272970	CITY OF ATLANTA	SPRINGDALE RD		SPILLS

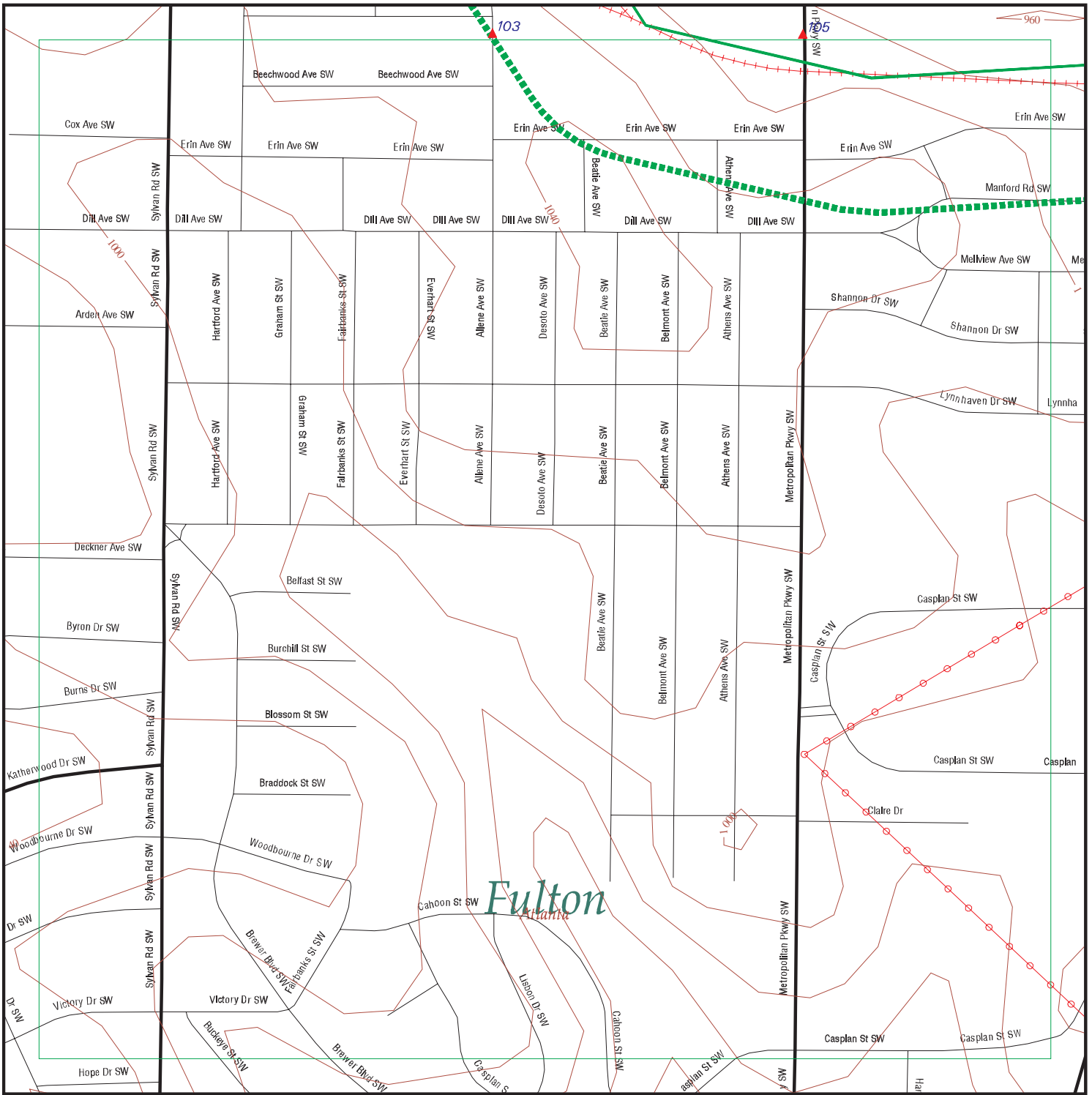
FOCUS MAP 13 ORPHAN SUMMARY

City	EDR ID	Site Name	Site Address	Zip	Database(s)
ATLANTA	S104884734	ATLANTA SEWER DEPT	3604 N STARLIGHT RD NE		SPILLS
ATLANTA	S102601103	ATLANTA SEWER DEPT	3604 N STARLIGHT RD NE		SPILLS
ATLANTA	1004687569		5779 STATE BRIDGE RD		RCRA-NonGen, FINDS
ATLANTA	S102602178	ATLANTA CITY SEWER	1913 STEWART AVE		SPILLS
ATLANTA	S102602180	ATLANTA CITY SEWER	2100 STEWART AVE		SPILLS
ATLANTA	1009631162	ATLANTA GAS LIGHT CO	2370 STEWART AVE SW	30315	DOT OPS
ATLANTA	S102602368	ATLANTA CITY SEWER	3973 STOVAL TRCE		SPILLS
ATLANTA	S102602688	CITY OF ATLANTA WATER AND SEWAGE	3612 N STRADFORD RD		SPILLS
ATLANTA	S101526720	CITY OF ATLANTA WATER AND SEWER	4135 N STRAPLE		SPILLS
ATLANTA	S104885233	CITY OF ATLANTA	N STRATFORD RD NE		SPILLS
ATLANTA	S104252566	ATLANTA SEWER DEPT	2372 STRATHMORE CREEK		SPILLS
ATLANTA	S104000871	ATLANTA SEWER DEPT	2338 STRATMORE DR		SPILLS
ATLANTA	S102602471	ATLANTA SEWER DEPT	978 STREET		SPILLS
ATLANTA	S101644703	CITY OF ATLANTA SEWER DEPT	1776 STREET		SPILLS
ATLANTA	S102444274	CITY OF ATLANTA WASTER & SEWER	238 SUAWANEE AVE NE		SPILLS
ATLANTA	S107665856	BROCK CONSTRUCTION COMPANY, INC.	SUMMERSET LANE SUMMERSET S & D LOT		SWF/LF
ATLANTA	S108895491	BROCK CONSTRUCTION COMPANY, INC.	SUMMERSET LANE SUMMERSET S & D LOT		SWF/LF
ATLANTA	S108895490	BROCK CONSTRUCTION COMPANY, INC.	SUMMERSET LANE SUMMERSET S & D LOT		SWF/LF
ATLANTA	S108895493	BROCK CONSTRUCTION COMPANY, INC.	SUMMERSET LANE SUMMERSET S & D LOT		SWF/LF
ATLANTA	S108895492	BROCK CONSTRUCTION COMPANY, INC.	SUMMERSET LANE SUMMERSET S & D LOT		SWF/LF
ATLANTA	S108895494	BROCK CONSTRUCTION COMPANY, INC.	SUMMERSET LANE SUMMERSET S & D LOT		SWF/LF
ATLANTA	S102273002	CITY OF ATLANTA	SUN RIDGE AVE		SPILLS
ATLANTA	S102918144	ATLANTA SEWER DEPT	SUN RIDGE AVE SE		SPILLS
ATLANTA	S104885246	CITY OF ATLANTA	TANYARD CREEK		SPILLS
ATLANTA	S102273021	CITY OF ATLANTA	TERR W & GLYNWOOD		SPILLS
ATLANTA	S102917989	ATLANTA SEWER DEPT	1038 THOMASVILLE DR SE	30315	SPILLS
ATLANTA	S104548842	ATLANTA SEWER DEPT.	2333 TIGER FLOWER DR		SPILLS
ATLANTA	S102230743	ATLANTA SEWER SEPT	1449 TUSKEY PARK		SPILLS
ATLANTA	S102273010	CITY OF ATLANTA	UNDESCRIBED		SPILLS
ATLANTA	S102918074	ATLANTA SEWER DEPT	UNKNOWN LOCATION ????		SPILLS
ATLANTA	S104885272	CITY OF ATLANTA WATER & SEWER DEPT	UTOY CREEK WPCP 2383 SW		SPILLS
ATLANTA	S102601093	CITY OF ATLANTA WATER & SEWER DEPT	UTOY CREEK WPCP 2383 SW		SPILLS
ATLANTA	S104885556	CITY OF ATLANTA	UTOY CREEK		SPILLS
ATLANTA	S104884953	CITY OF ATLANTA	1657 VAN FLICK ST SE		SPILLS
ATLANTA	S108310382	TY STOKES CAP AND GOWN COMPANY (FOR	261 263 WALKER ST		GA NON-HSI
ATLANTA	S104884966	CITY OF ATLANTA	188 WALLACE ST NW		SPILLS
ATLANTA	S104885247	CITY OF ATLANTA	WATTS ROAD OFF BANKHEAD HWY		SPILLS
ATLANTA	S104001407	ATLANTA SEWER DEPT.	WATTS ST		SPILLS
ATLANTA	S104884974	CITY OF ATLANTA	1933 WELBORN DR		SPILLS
ATLANTA	S104884969	CITY OF ATLANTA	1906 WELBORN DR		SPILLS
ATLANTA	S104874391	ATLANTA SEWER DEPT	1916 WELL BORNE		SPILLS
ATLANTA	S104252808	ATLANTA SEWER DEPT.	WENDELL DR		SPILLS
ATLANTA	S104884923	CITY OF ATLANTA	1270 WESLEY PARK WAY		SPILLS
ATLANTA	S104884920	CITY OF ATLANTA	120 WESLEY RD		SPILLS
ATLANTA	S104884935	CITY OF ATLANTA	139 WESTLAKE AVE		SPILLS
ATLANTA	S104885248	CITY OF ATLANTA	WESTLAKE DR & I 20		SPILLS
ATLANTA	S104884764	ATLANTA W&S	W WESTLY RD		SPILLS

FOCUS MAP 13 ORPHAN SUMMARY

City	EDR ID	Site Name	Site Address	Zip	Database(s)
ATLANTA	S102602556	ATLANTA SEWER DEPT	137 WESTMINISTER DR		SPILLS
ATLANTA	S104884761	ATLANTA W&S	515 WHIPPLE WAY NW		SPILLS
ATLANTA	S103539685	ATLANTA SEWER DEPT	3922 WHITATON DR		SPILLS
ATLANTA	S103538459	CITY OF ATLANTA W&S DEPT.	WHITE WATER MEED RD NW		SPILLS
ATLANTA	1009524472	SUN LABORATORIES INC OF ATLANTA	701 WHORON CIR SW		FTTS, HIST FTTS
ATLANTA	S104874210	ATLANTA SEWER DEPT	110 WIECA RD		SPILLS
ATLANTA	S102230812	ATLANTA WATER AND SEWAGE	WILDWOOD & LENOX PARK		SPILLS
ATLANTA	S104885250	CITY OF ATLANTA	WILL DR		SPILLS
ATLANTA	S102918174	ATLANTA W & S	403 MC WILLIAMS		SPILLS
ATLANTA	S104885117	CITY OF ATLANTA	3900 WILLINGTON DR NE		SPILLS
ATLANTA	S104548638	ATLANTA SEWER DEPT.	1571 WILLOW ST NW		SPILLS
ATLANTA	S104885015	CITY OF ATLANTA	2436 WILSON AVE		SPILLS
ATLANTA	S104885174	CITY OF ATLANTA	915 WINDHAM PARK NE		SPILLS
ATLANTA	S107667507	OGLETHORPE UNIVERSITY WINDSOR PKWY	WINDSOR PARKWAY HERMANCE DR		SWF/LF
ATLANTA	S104874294	ATLANTA SEWER DEPT	1860 WINDY MILL RD NE		SPILLS
ATLANTA	S104884973	CITY OF ATLANTA	1915 WINTER PARK DR		SPILLS
ATLANTA	S102272971	CITY OF ATLANTA	1915 WINTERS PARK DR		SPILLS
ATLANTA	S104888969	CITY OF ATLANTA	1263 WITCHITA DR		SPILLS
ATLANTA	S104885457	CITY OF ATLANTA	1263 WITCHITA DR		SPILLS
ATLANTA	S104874327	ATLANTA SEWER DEPT	233 WOMACK DR		SPILLS
ATLANTA	S101705481	ATLANTA SEWER DEPT	3400 WOODALL RD		SPILLS
ATLANTA	S101526698	ATLANTA WATER AND SEWAGE	WOODBINE AVE AT WOODBINE CIR SW		SPILLS
ATLANTA	S101526600	CITY OF ATLANTA	WOODLAND AVE & CREEK		SPILLS
ATLANTA	S104888919	CITY OF ATLANTA	1571 WOODLAND ST NW		SPILLS
ATLANTA	S104885467	CITY OF ATLANTA	1571 WOODLAND ST NW		SPILLS
ATLANTA	S104885252	CITY OF ATLANTA	WOODS DR NW		SPILLS
ATLANTA	S102601630	ATLANTA SEWER DEPT	WOODWARD WAY & WOODMORE DR		SPILLS
ATLANTA	S104884749	ATLANTA SEWER DEPT	WOODWARD WAY & WOODMORE DR		SPILLS
ATLANTA	S104885253	CITY OF ATLANTA	WOODWARD WAY		SPILLS
ATLANTA	S104885558	CITY OF ATLANTA	WOODWARD WAY		SPILLS
ATLANTA	S104885051	CITY OF ATLANTA	30 W WUAHAM		SPILLS
DALLAS	S108630969	PAULDING CO. GULLEDGE RD. MSWLF	GULLEDGE ROAD	30312	SHWS
FULTON COUNTY	M300001143	LAFARGE NORTH AMERICA INC	ATLANTA PLANT		MINES
FULTON COUNTY	S107666367	HEDGEWOOD PROPERTIES	12225 STEVENS CREEK CT; LOT 18 STEVENS CREEK SUBDI		SWF/LF
PINE MOUNTAIN	A100333035	GEORGIA PACIFIC	HIGHWAY 18	30312	AST

Focus Map 14

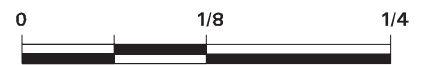


EDR DataMap® - Environmental Atlas

Atlanta Beltline

Legend

- | | | | | |
|--------------------|-------------------------|-------------|-------------------|---------------------|
| Roads | Waterways | Powerlines | Water | Listed Sites |
| Major Roads | Railroads | Pipelines | Superfund Sites | Sensitive Receptors |
| Contour Lines | Study Boundary | Fault Lines | Federal DOD Sites | |
| 100-Yr Flood Zones | Indian Reservations BIA | | | |



Scale in Miles

FOCUS MAP 14 SUMMARY

<u>Database</u>	<u>Total Plotted</u>
<u>FEDERAL RECORDS</u>	
NPL	0
Proposed NPL	0
Delisted NPL	0
NPL LIENS	0
CERCLIS	0
CERC-NFRAP	0
LIENS 2	0
CORRACTS	0
RCRA-TSDF	0
RCRA-LQG	0
RCRA-SQG	0
RCRA-CESQG	0
RCRA-NonGen	0
US ENG CONTROLS	0
US INST CONTROL	0
ERNS	0
HMIRS	0
DOT OPS	0
US CDL	0
US BROWNFIELDS	0
DOD	0
FUDS	0
LUCIS	0
CONSENT	0
ROD	0
UMTRA	0
DEBRIS REGION 9	0
ODI	0
MINES	0
TRIS	0
TSCA	0
FTTS	0
HIST FTTS	0
SSTS	0
ICIS	1
PADS	0
MLTS	0
RADINFO	0
FINDS	1
RAATS	0
US HIST CDL	0
COAL ASH EPA	0
SCRD DRYCLEANERS	0
PCB TRANSFORMER	0
FEDERAL FACILITY	0
COAL ASH DOE	0
FEMA UST	0
<u>STATE AND LOCAL RECORDS</u>	
SHWS	1

FOCUS MAP 14 SUMMARY

<u>Database</u>	<u>Total Plotted</u>
GA NON-HSI	0
SWF/LF	0
NPDES	0
HIST LF	0
LUST	0
UST	1
DEL SHWS	0
AST	0
SPILLS	0
INST CONTROL	0
DRYCLEANERS	0
BROWNFIELDS	0
AIRS	0
TIER 2	0
COAL ASH	0
 <u>TRIBAL RECORDS</u>	
INDIAN RESERV	0
INDIAN ODI	0
INDIAN LUST	0
INDIAN UST	0
INDIAN VCP	0
 <u>EDR PROPRIETARY RECORDS</u>	
Manufactured Gas Plants	0

NOTES:

Sites may be listed in more than one database

MAP FINDINGS
FOCUS MAP 14

Map ID	Site	Database(s)	EPA ID Number
103	ESB INC 1246 ALLENE AVENUE SW ATLANTA GA 30310 ATLANTA, GA 30310	ICIS	1011605597 N/A
	ICIS:		
	Enforcement Action ID:	04-2004-3752	
	FRS ID:	110001750999	
	Program ID:	FRS 110001750999	
	Action Name:	ESB, INC. (EXIDE TECHNOLOGIES)	
	Facility Name:	ESB INC	
	Facility Address:	1246 ALLENE AVENUE SW ATLANTA GA 30310 ATLANTA, Georgia 30310	
	Enforcement Action Type:	CERCLA 106 AO For Resp Action/Imm Haz	
	Facility County:	Fulton	
	EPA Region #:	5	
	Enforcement Action ID:	04-2004-3752	
	FRS ID:	110001750999	
	Program ID:	RCRAINFO GAD078105749	
	Action Name:	ESB, INC. (EXIDE TECHNOLOGIES)	
	Facility Name:	EXIDE CORPORATION INC	
	Facility Address:	1246 ALLENE AVENUE SW ATLANTA GA 30310 ATLANTA, Georgia 30310	
	Enforcement Action Type:	CERCLA 106 AO For Resp Action/Imm Haz	
	Facility County:	Fulton	
	EPA Region #:	5	
	Enforcement Action ID:	04-2004-3752	
	FRS ID:	110001750999	
	Program ID:	CERCLIS GAD078105749	
	Action Name:	ESB, INC. (EXIDE TECHNOLOGIES)	
	Facility Name:	ESB INC	
	Facility Address:	1246 ALLENE AVENUE SW ATLANTA GA 30310 ATLANTA, Georgia 30310	
	Enforcement Action Type:	CERCLA 106 AO For Resp Action/Imm Haz	
	Facility County:	Fulton	
	EPA Region #:	5	
	Program ID:	CERCLIS GAD078105749	
	Facility Name:	ESB INC	
	Address:	1246 ALLENE AVENUE SW	
	Tribal Indicator:	N	
	Fed Facility:	Not reported	
	NAIC Code:	Not reported	
	SIC Code:	Not reported	
	Program ID:	FRS 110001750999	
	Facility Name:	ESB INC	
	Address:	1246 ALLENE AVENUE SW	
	Tribal Indicator:	N	
	Fed Facility:	Not reported	
	NAIC Code:	Not reported	
	SIC Code:	Not reported	
	Program ID:	RCRAINFO GAD078105749	
	Facility Name:	ESB INC	
	Address:	1246 ALLENE AVENUE SW	
	Tribal Indicator:	N	

MAP FINDINGS
FOCUS MAP 14

Map ID	Site	Database(s)	EPA ID Number
	<p>ESB INC (Continued)</p> <p>Fed Facility: Not reported NAIC Code: Not reported SIC Code: Not reported</p>		1011605597
103	<p>ESB, INC. 1246 ALLENE AVENUE, SW ATLANTA, GA 30310</p> <p>SHWS: FACID: 10778 Regulated Substances(RS): Antimony-GW/Soil, Arsenic-Soil, Benzo(a)anthracene-Soil, Benzo(a)pyrene-Soil, Benzo(b)fluoranthene-Soil, Beryllium-GW/Soil, Chromium-GW, Chrysene-Soil, Copper-GW, Indeno(1,2,3-cd)pyrene-Soil, Lead-GW/Soil, Mercury-GW, Nickel-GW, PCBs-Soil, Zinc-GW</p> <p>RS Released/Threats to Health Env: This site has a known release of Lead in soil at levels exceeding the reportable quantity. This site has unlimited access. The nearest resident individual is less than 300 feet from the area affected by the release.</p> <p>Status of Cleanup Activities: Investigations are being conducted to determine how much cleanup is necessary for source materials, soil, and groundwater.</p> <p>GA EPD Dir Determination Re Correction Action: Pending Owner Name: Allene Redevelopment, LLC Owner Address: 233 Wilshire Blvd, Suite 700 Owner City,St,Zip: Santa Monica, CA 90401 Latitude: 33 43' 15" N Longitude: 84 24 ' 46" W</p>	SHWS	S106571787 N/A
105	<p>FAST FILL FOODMART 1241 METROPOLITAN PKWY ATLANTA, GA 30310</p> <p>FINDS: Registry ID: 110013507311</p> <p>Environmental Interest/Information System GEIMS (Geographic Environmental Information Management System) provides the EPA and Public a single point of access to core data for all facilities and sites regulated or monitored by the EPA and a single system for the reporting of all environmental data.</p> <p>UST: Facility: Facility Id: 600792 Facility Status: Amended Facility Type: Gas Station Contact Id: 56335 Owner Name: AMINA HASSAN ALI REVOCABLE TRUST Owner Address: 2350 BRIARCLIFF COMMONS Owner City: ATLANTA Owner State: GA Owner Zip: 30345 Owner City,St,Zip: ATLANTA, GA 30345 Owner Telephone: 404-610-8821</p>	FINDS UST	1006781366 N/A

MAP FINDINGS
FOCUS MAP 14

Map ID Site Database(s) EPA ID Number

FAST FILL FOODMART (Continued)

1006781366

District: PIRT 5

Tank ID: 1
Status Date: 1/1/1987
Status: Removed From Ground
Product1: Gas
Material: Bare Steel
Capacity: 8000
Pipe Material: Galvanized Steel
Pipe Type: Pressure
Overfill Protection: Not reported
Overfill Installed: 1/1/1986
Tank Exempt From Spill: Not reported
Spill Date: 1/1/1986

Tank ID: 1G
Status Date: 1/20/1986
Status: Currently In Use
Product1: Gas
Material: Cathodically Protected Steel
Capacity: 8000
Pipe Material: Fiberglass Reinforced Plastic
Pipe Type: Pressure
Overfill Protection: Not reported
Overfill Installed: 9/1/1998
Tank Exempt From Spill: Not reported
Spill Date: 9/1/1998

Tank ID: 2
Status Date: 1/1/1987
Status: Removed From Ground
Product1: Gas
Material: Bare Steel
Capacity: 8000
Pipe Material: Galvanized Steel
Pipe Type: Pressure
Overfill Protection: Not reported
Overfill Installed: 1/1/1986
Tank Exempt From Spill: Not reported
Spill Date: 1/1/1986

Tank ID: 2G
Status Date: 1/20/1986
Status: Currently In Use
Product1: Gas
Material: Cathodically Protected Steel
Capacity: 8000
Pipe Material: Fiberglass Reinforced Plastic
Pipe Type: Pressure
Overfill Protection: Not reported
Overfill Installed: 9/1/1998
Tank Exempt From Spill: Not reported
Spill Date: 9/1/1998

MAP FINDINGS
FOCUS MAP 14

Map ID Site Database(s) EPA ID Number

FAST FILL FOODMART (Continued)

1006781366

Tank ID: 3
Status Date: 1/1/1987
Status: Removed From Ground
Product1: Gas
Material: Bare Steel
Capacity: 8000
Pipe Material: Galvanized Steel
Pipe Type: Pressure
Overfill Protection: Not reported
Overfill Installed: 1/1/1986
Tank Exempt From Spill: Not reported
Spill Date: 1/1/1986

Tank ID: 3G
Status Date: 1/20/1986
Status: Currently In Use
Product1: Gas
Material: Cathodically Protected Steel
Capacity: 8000
Pipe Material: Fiberglass Reinforced Plastic
Pipe Type: Pressure
Overfill Protection: Not reported
Overfill Installed: 9/1/1998
Tank Exempt From Spill: Not reported
Spill Date: 9/1/1998

Tank ID: 4
Status Date: Not reported
Status: Permanently Out Of Use
Product1: Gas
Material: Bare Steel
Capacity: 15000
Pipe Material: Galvanized Steel
Pipe Type: Not Marked
Overfill Protection: Not reported
Overfill Installed: Not reported
Tank Exempt From Spill: Not reported
Spill Date: Not reported

FOCUS MAP 14 ORPHAN SUMMARY

City	EDR ID	Site Name	Site Address	Zip	Database(s)
ATLANTA	S107665862	BROCK CONSTRUCTION COMPANY, INC.	&		SWF/LF
ATLANTA	S108895495	BROCK CONSTRUCTION COMPANY, INC.	&		SWF/LF
ATLANTA	S104001238	ATLANTA SEWER DEPT	1657TH ADAMS & 3506 LANDRUM		SPILLS
ATLANTA	S104884954	CITY OF ATLANTA	16TH ST NW AT CLAGIN ST		SPILLS
ATLANTA	S102918574	ATLANTA SEWER DEPT	I 20 & FULTON INDUSTRIAL NEAR GA POWE		SPILLS
ATLANTA	S104885217	CITY OF ATLANTA	I 20 & FULTON INDUSTRIAL BLVD AT ATT		SPILLS
ATLANTA	S102601219	ATLANTA SEWER DEPT	2420TH HARVELL DRIVE NEAR HAMI & HOLMES		SPILLS
ATLANTA	S109571868	BFI-HICKORY RIDGE (MSWL)	I 285 & MORELAND AVE		SWF/LF
ATLANTA	S103538391	ATLANTA SEWER DEPT	350TH CHAPEL RD & CONWAY		SPILLS
ATLANTA	S104888730	CITY OF ATLANTA	I 75 SB & CLEVELAND AVE		SPILLS
ATLANTA	S104885220	CITY OF ATLANTA	I 75 & 85 SOUTHBOUND AT HWY 166 RAMP		SPILLS
ATLANTA	S103538283	ATLANTA SEWER DEPT	I 75 NBCLEVELAND AVENUE		SPILLS
ATLANTA	S104885219	CITY OF ATLANTA	I 75 BOUND S		SPILLS
ATLANTA	S104000891	ATLANTA SEWER DEPT	I 75 SOUTHBOUNDATCLEVELAND AVE		SPILLS
ATLANTA	S104885175	CITY OF ATLANTA	927TH COLLIER RD & UNDERWOOD PARK		SPILLS
ATLANTA	S104885177	CITY OF ATLANTA	937TH & 950 CONLEY RD SE		SPILLS
ATLANTA	S104885101	CITY OF ATLANTA	3761 ACKING RD		SPILLS
ATLANTA	S107666128	DEKALB PEACHTREE AIRPORT INERT LF	ADJACENT TO THE DEKALB PEACHTR		SWF/LF
ATLANTA	S101527028	ATLANTA AIRPORT AUTHORITY	AIRPORT		SPILLS
ATLANTA	S107150839	COMMERCIAL PROPERTIES	1225 ALLENE AVE SW	30310	GA NON-HSI
ATLANTA	A100330888	GAS, INCORPORATED(TANKS REMOVED)	1210 ALLENE AVE SW	30310	AST
ATLANTA	S104885184	CITY OF ATLANTA	ALMA RD & PEACHTREE CREEK		SPILLS
ATLANTA	S101898000	ATLANTA SEWER DEPT	2177 ALMOND RD NE		SPILLS
ATLANTA	S102918477	ATLANTA SEWER DEPT	369 ALTON LN		SPILLS
ATLANTA	S102272744	CITY OF ATLANTA	2381 AMMAND DR		SPILLS
ATLANTA	S104001244	ATLANTA SEWER DEPT.	ANDERSON AVE		SPILLS
ATLANTA	S104888961	CITY OF ATLANTA	3085 W ANDREW DR		SPILLS
ATLANTA	S104885501	CITY OF ATLANTA	3085 W ANDREW DR		SPILLS
ATLANTA	S104885055	CITY OF ATLANTA	3080 ANDREW DR NW		SPILLS
ATLANTA	S104874219	ATLANTA SEWER DEPT	3106 ANDREW DR		SPILLS
ATLANTA	S104885533	CITY OF ATLANTA	77 E ANDREW DR NW		SPILLS
ATLANTA	S104885557	CITY OF ATLANTA	W ANDREWS & AUSTEL WAY		SPILLS
ATLANTA	S104888858	CITY OF ATLANTA	W ANDREWS & AUSTEL WAY		SPILLS
ATLANTA	S102230680	ATLANTA SEWER DEPT	1862 ANGIE COURT RD SW		SPILLS
ATLANTA	S107031914	ANSLEY NORTH BELTLINE PROPERTY	ANSLEY NORTH TRACT		BROWNFIELDS
ATLANTA	S107031915	ANSLEY SOUTH BELTLINE PROPERTY	ANSLEY SOUTH TRACT PIEDMONT RD		BROWNFIELDS
ATLANTA	S104885134	CITY OF ATLANTA	4705 APATCHEE TRL SW		SPILLS
ATLANTA	S104885521	CITY OF ATLANTA	4705 APATCHEE TRL SW		SPILLS
ATLANTA	S104252557	ATLANTA SEWER DEPT	2140 ARCADIA CIR NW		SPILLS
ATLANTA	S104884968	CITY OF ATLANTA	19 ARLINGTON DRNW		SPILLS
ATLANTA	S104885008	CITY OF ATLANTA	2381 ARMOND RD		SPILLS
ATLANTA	S104885009	CITY OF ATLANTA	2381 ARMOUR RD NE		SPILLS
ATLANTA	S102328708	CITY OF ATLANTA WATER & SEWER	2408 ARRVAL DR		SPILLS

FOCUS MAP 14 ORPHAN SUMMARY

City	EDR ID	Site Name	Site Address	Zip	Database(s)
ATLANTA	S101897892	ATLANTA SEWER DEPT	972 ASHBURN		SPILLS
ATLANTA	S104001277	ATLANTA SEWER DEPT	ASTRO AVE		SPILLS
ATLANTA	S103539908	ATLANTA SEWER DEPT	1300 NW AT ELBERT ST		SPILLS
ATLANTA	S104885186	CITY OF ATLANTA	ATLANTA RD & RIVER		SPILLS
ATLANTA	2009918238	ATLANTA HARTSFIELD-JACKSON	ATLANTA HARTSFIELD JACKSON		ERNS
ATLANTA	S107665728	ATLANTA DIRT AND LANDFILL, INC. LA	ATLANTA AIRPORT CLARK HOWELL HWY & LAKE MIRROR RO		SWF/LF
ATLANTA	S104885185	CITY OF ATLANTA	ATLANTA RD & RM CLAYTON		SPILLS
ATLANTA	S104885541	CITY OF ATLANTA	ATLANTA HARTSFIELD CENTRALIZE		SPILLS
ATLANTA	2008427133	ATLANTA HARTSFIELD JACKSON AIR	ATLANTA HARTSFIELD JACKSON AIR		HMIRS
ATLANTA	2008429591	ATLANTA HARTSFIELD JACKSON AIR	ATLANTA HARTSFIELD JACKSON AIR		HMIRS
ATLANTA	S104888953	CITY OF ATLANTA	ATLANTA HARTSFIELD CENTRALIZE		SPILLS
ATLANTA	S104888768	CITY OF ATLANTA	369 ATTINGTON		SPILLS
ATLANTA	S104885511	CITY OF ATLANTA	369 ATTINGTON		SPILLS
ATLANTA	S106780235	NORTH AVENUE BELTLINE PROPERTY	N AVE TRACT		BROWNFIELDS
ATLANTA	S102601812	ATLANTA W & S	NORTH AVE		SPILLS
ATLANTA	S102918171	ATLANTA W & S	1145 N AVE		SPILLS
ATLANTA	1006787445		1775 AVIATION BLVD		FINDS, LUST, SPILLS
ATLANTA	S103539754	ATLANTA SEWER DEPT	AZELLIA DR		SPILLS
ATLANTA	S101644747	ATLANTA CITY SEWER	1913 BADER ST SE		SPILLS
ATLANTA	S102918727	CITY OF ATLANTA W&S	4215 BAKER RD SW		SPILLS
ATLANTA	S104885266	CITY OF ATLANTA SEWER DEPT	BANKHEAD HWY & COMMADOR DR INTERSECTION NEAR		SPILLS
ATLANTA	S104885187	CITY OF ATLANTA	BARCLAY & BERKSHIRE		SPILLS
ATLANTA	S104885188	CITY OF ATLANTA	BARCLAY ST & SUSSEX ST		SPILLS
ATLANTA	S104548503	ATLANTA SEWER DEPT	BARGE RD & GREENBRIER PKY		SPILLS
ATLANTA	S104548757	ATLANTA SEWER DEPT	BARGE RD		SPILLS
ATLANTA	S104548650	ATLANTA SEWER DEPT	BARRINGTON PL & ROTTEN PL		SPILLS
ATLANTA	S104885542	CITY OF ATLANTA	BEACH VALLEY RD & JOHNSON RD		SPILLS
ATLANTA	S104885458	CITY OF ATLANTA	1314 BEACH VALLEY RD		SPILLS
ATLANTA	S104548615	ATLANTA SEWER DEPT	1537 BEACH VALLEY RD		SPILLS
ATLANTA	S104888762	CITY OF ATLANTA	BEACH VALLEY RD & JOHNSON RD		SPILLS
ATLANTA	S104884740	ATLANTA SEWER DEPT	BEACHER & S GORDON ST		SPILLS
ATLANTA	S104888748	CITY OF ATLANTA	E BEACHWOOD DR SE		SPILLS
ATLANTA	S104885546	CITY OF ATLANTA	E BEACHWOOD DR SE		SPILLS
ATLANTA	S104000877	ATLANTA SEWER DEPT	1225 E BEACHWOOD DR		SPILLS
ATLANTA	S104874013	ATLANTA SEWER DEPT.	BEAVER BROOK PARK		SPILLS
ATLANTA	S104885189	CITY OF ATLANTA	BECKER RD		SPILLS
ATLANTA	S104884725	ATLANTA SEWER DEPT	1346 BEECH VALLEY ROAD OFF JOHNSON RD NE		SPILLS
ATLANTA	S102601319	ATLANTA SEWER DEPT	1346 BEECH VALLEY ROAD OFF JOHNSON RD NE		SPILLS
ATLANTA	S104000786	ATLANTA SEWER DEPT	BEHIND & ACROSS FROM CALLERS PROPERTY		SPILLS
ATLANTA	S101527834	ATLANTA WATER/SEWER	BEHIND BENGIMAN EAST MAYS HIGH SCH		SPILLS
ATLANTA	S104874410	ATLANTA SEWER DEPT	826 BELL FAST		SPILLS
ATLANTA	S104885460	CITY OF ATLANTA	1377 BELLVIEW RD NE		SPILLS
ATLANTA	S104888970	CITY OF ATLANTA	1377 BELLVIEW RD NE		SPILLS
ATLANTA	S102918075	ATLANTA SEWER DEPT	BENGANEM MAYES DR INTERSECTION RD		SPILLS
ATLANTA	S107666831	JOHN WIELAND HOMES, INC.	BERKELEY LAKE S & DLOT 1A		SWF/LF
ATLANTA	S107666832	JOHN WIELAND HOMES, INC.	BERKELEY LAKE S & DLOT 2A		SWF/LF
ATLANTA	S104885020	CITY OF ATLANTA	2517 BESTUR RD		SPILLS

FOCUS MAP 14 ORPHAN SUMMARY

City	EDR ID	Site Name	Site Address	Zip	Database(s)
ATLANTA	S104884721	ATLANTA SEWER	BETWEEN 64 & 68 EDWIN PLACE OFF OF BA NW		SPILLS
ATLANTA	S104885192	CITY OF ATLANTA	BETWEEN DAWN VIEW LN & NAWENCH RD		SPILLS
ATLANTA	S104888719	CITY OF ATLANTA	120 BISBAYNE DR NW		SPILLS
ATLANTA	S104884977	CITY OF ATLANTA	2000 BLOCK OF CHESHIRE BLVD		SPILLS
ATLANTA	S104874430	SUSPECT: ATLANTA SEWER DEPT	3100 BLOCK OF ST		SPILLS
ATLANTA	S104874301	ATLANTA SEWER DEPT	BOEING CIR SW		SPILLS
ATLANTA	S102601325	ATLANTA SEWER DEPT	BOEN AVE & HARTRICK RD		SPILLS
ATLANTA	S104884741	ATLANTA SEWER DEPT	BOEN AVE & HARTRICK RD		SPILLS
ATLANTA	S104885078	CITY OF ATLANTA	3406 BOLTON RD SW		SPILLS
ATLANTA	S104885193	CITY OF ATLANTA	BOLTON RD & I 285 LIFTSTATION		SPILLS
ATLANTA	S104885196	CITY OF ATLANTA	BOLTON RD		SPILLS
ATLANTA	S104885195	CITY OF ATLANTA	BOLTON RD		SPILLS
ATLANTA	S104885194	CITY OF ATLANTA	BOLTON RD		SPILLS
ATLANTA	S102602511	CITY OF ATLANTA WATER & SEWER	1600 BOULDER PARK RD		SPILLS
ATLANTA	S102918565	ATLANTA SEWER DEPT	BOULEVARD RD		SPILLS
ATLANTA	S104885543	CITY OF ATLANTA	BOWEN CIR NW & CNX		SPILLS
ATLANTA	S104885197	CITY OF ATLANTA	BOWEN ST & CHATTAHOOCHEE RIVER NW		SPILLS
ATLANTA	S104888951	CITY OF ATLANTA	BOWEN CIR NW & CNX		SPILLS
ATLANTA	S103539621	ATLANTA SEWER DEPT.	1719 BREWO BLVD		SPILLS
ATLANTA	S104874006	ATLANTA SEWER DEPT.	282 BROADLAND DR		SPILLS
ATLANTA	S104885140	CITY OF ATLANTA	53 W BROKLANE DR		SPILLS
ATLANTA	S102602689	ATLANTA W & S	2132 BROOKVIEW RD		SPILLS
ATLANTA	S102329139	ATLANTA CITY SEWER	BUCKHEAD LOOP & N STRATFORD RD		SPILLS
ATLANTA	S104885199	CITY OF ATLANTA	BURNS STREET AT MERCER ST		SPILLS
ATLANTA	S104885200	CITY OF ATLANTA	BURNS STREET AT MERCER ST		SPILLS
ATLANTA	S104885158	CITY OF ATLANTA	743 BURNS ST SE		SPILLS
ATLANTA	S102602252	ATLANTA GAS LIGHT COMPANY	9334 CAMILLA ST SW		SPILLS
ATLANTA	S103539776	ATLANTA SEWER DEPT	CAMP CREEK		SPILLS
ATLANTA	S104884964	CITY OF ATLANTA	1829 CAMPLETON RD		SPILLS
ATLANTA	S104874323	ATLANTA SEWER	962 CAMPTON RD		SPILLS
ATLANTA	S101527950	ATLANTA SEWER AND WATER	CANOY RD		SPILLS
ATLANTA	S104885018	CITY OF ATLANTA	2500 CANTON ST NW		SPILLS
ATLANTA	1010000959	ATLANTA CITY OF-FULTON COUNTY REC AUTH	521 CAPITOL AVE SW	30315	FTTS
ATLANTA	S102272993	CITY OF ATLANTA	614 CAROL RUNWAY SW		SPILLS
ATLANTA	S107150835	ATLANTA - CASCADE ROAD LANDFILL	CASCADE RD		GA NON-HSI
ATLANTA	S102601484	ATLANTA SEWER DEPT	4563 CENTRAL POST RD		SPILLS
ATLANTA	S104884735	ATLANTA SEWER DEPT	4563 CENTRAL POST RD		SPILLS
ATLANTA	S104884990	CITY OF ATLANTA	215 CHARLES DR SW		SPILLS
ATLANTA	S107666837	JOHN WIELAND HOMES, INC.	CHATTAHOOCHEE RUN S & DLOT 86E		SWF/LF
ATLANTA	S107666834	JOHN WIELAND HOMES, INC.	CHATTAHOOCHEE RUN S & D LOT 172		SWF/LF
ATLANTA	S107666835	JOHN WIELAND HOMES, INC.	CHATTAHOOCHEE RUN S & DLOT 174C		SWF/LF
ATLANTA	S107666836	JOHN WIELAND HOMES, INC.	CHATTAHOOCHEE RUN S & DLOT 89E		SWF/LF
ATLANTA	S104884742	ATLANTA SEWER DEPT	CHATTAHOOCHEE AVE		SPILLS
ATLANTA	S102601247	ATLANTA SEWER DEPT	CHATTAHOOCHEE AVE		SPILLS
ATLANTA	S104001264	ATLANTA SEWER DEPT.	350 CHEMFIELD CT		SPILLS
ATLANTA	S102444343	ATLANTA WATER AND SEWEGE	CHESHIRE BRIDGE ROAD AT I 85TH & PIEDMONT		SPILLS
ATLANTA	S104885544	CITY OF ATLANTA	CHESHIRE BRIDGE & FAULKNER RD		SPILLS

FOCUS MAP 14 ORPHAN SUMMARY

City	EDR ID	Site Name	Site Address	Zip	Database(s)
ATLANTA	S104884728	ATLANTA SEWER DEPT	2165 CHESTERBRIDGE RD NW		SPILLS
ATLANTA	S104885203	CITY OF ATLANTA	CHESTERBRIDGE RD AT LENOX RD		SPILLS
ATLANTA	S104885483	CITY OF ATLANTA	2225 CHESTERBRIDGE RD		SPILLS
ATLANTA	S104888960	CITY OF ATLANTA	2225 CHESTERBRIDGE RD		SPILLS
ATLANTA	S102601698	ATLANTA SEWER DEPT	2165 CHESTERBRIDGE RD NW		SPILLS
ATLANTA	S102272984	CITY OF ATLANTA	2231 CLARICE DR		SPILLS
ATLANTA	S109822692	CITY OF ATLANTA WEST AREA-CS0	W CLEAR CREEK PROCTOR		NPDES
ATLANTA	S104885204	CITY OF ATLANTA	CLEAR CREEK POTW		SPILLS
ATLANTA	S104000806	ATLANTA SEWER DEPT	CLEAR CREEK CSO TREATMENT PLAN		SPILLS
ATLANTA	S104884914	CITY OF ATLANTA	11170 E CLUB LN NE		SPILLS
ATLANTA	S104885209	CITY OF ATLANTA	E CLUB LN & DAVIDSON AVE		SPILLS
ATLANTA	S101531178	ATLANTA BONDED WAREHOUSE	2500 COBB SATELLITE BLVD		SPILLS
ATLANTA	S102918732	CITY OF ATLANTA W&S	COLLIER & BELTON RD		SPILLS
ATLANTA	S103538568	ATLANTA SEWER DEPT	3691 COLLIER RD		SPILLS
ATLANTA	S102329030	ATLANTA CITY SEWER & WATER	2112 COLLIER DR		SPILLS
ATLANTA	S101705480	ATLANTA SEWER DEPT	COLONIAL HOME CIR NE		SPILLS
ATLANTA	S102272969	CITY OF ATLANTA	240 COLONIAL HOUSE DR NE		SPILLS
ATLANTA	S104884980	CITY OF ATLANTA	201 COLONIAL HOMES CIR		SPILLS
ATLANTA	S104885052	CITY OF ATLANTA	3000 CONTINENTAL CONLEY PKY		SPILLS
ATLANTA	2008890408	SOUTHWEST CORNER OF ATLANTA	SW CORNER OF ATLANTA		ERNS
ATLANTA	S102444327	ATLANTA METAL	NE CORNER OF BLVD & DECALB ST		SPILLS
ATLANTA	1012209874	FULTON INDUSTRIAL TANK ROLLOVER	CORNER OF BANKHEAD HWY & FULTON		SERCLIS
ATLANTA	S107665730	ATLANTA SAND & SUPPLY CO., CRAWFOR	CRAWFORD COUNTY		SWF/LF
ATLANTA	S104885205	CITY OF ATLANTA	CROMER ST		SPILLS
ATLANTA	S104885111	CITY OF ATLANTA	3850 CROSBY RD NE		SPILLS
ATLANTA	S104252624	ATLANTA SEWER DEPT	320 CUSHMAN CIR		SPILLS
ATLANTA	1011587847	ATLANTA CUSTER AVE CSO	CUSTER AVE	30315	ICIS
ATLANTA	S104885545	CITY OF ATLANTA	CUSTER AVE & BENTON RD		SPILLS
ATLANTA	S104885207	CITY OF ATLANTA	CUSTER AVE & BENTON RD		SPILLS
ATLANTA	S104885208	CITY OF ATLANTA	DARRAH CT SW		SPILLS
ATLANTA	S102918227	ATLANTA SEWER DEPT	2900 DARRIA CIR		SPILLS
ATLANTA	S102601227	ATLANTA SEWER DEPT	3241 DELMORE LN		SPILLS
ATLANTA	S104874063	ATLANTA SEWER DEPT.	DELOW		SPILLS
ATLANTA	S102328703	ATLANTA CITY WATER & SEWER	DEMOREST AVE NE		SPILLS
ATLANTA	S103539810	ATLANTA SEWER DEPT	33 DEMOREST ST		SPILLS
ATLANTA	S101644766	ATLANTA SEWER	28912 DIANE DR		SPILLS
ATLANTA	S104548762	ATLANTA SEWER DEPT	DIXIE STREET AT MEMORIAL DR		SPILLS
ATLANTA	S104548482	ATLANTA SEWER DEPT	DOLES ST & BIGSBY AVE		SPILLS
ATLANTA	S102230610	ATLANTA W&S	DOLLAR MILL RD		SPILLS
ATLANTA	S101897905	ATLANTA SEWER DEPT	536 DOLLY MILL		SPILLS
ATLANTA	S104885141	CITY OF ATLANTA	536 DOLLY MILL RD		SPILLS
ATLANTA	S102601344	ATLANTA SEWER DEPT	DONALDSON DRIVE PERIMETER OF B PARK		SPILLS
ATLANTA	S104884743	ATLANTA SEWER DEPT	DONALDSON DR		SPILLS
ATLANTA	S104874027	ATLANTA SEWER DEPT.	DONZI LN & CUSTER AVE		SPILLS
ATLANTA	S104884933	CITY OF ATLANTA	1387 WEST DR SW		SPILLS
ATLANTA	S104885538	CITY OF ATLANTA	955 DREWERY ST		SPILLS
ATLANTA	S104888831	CITY OF ATLANTA	939 DREWERY ST		SPILLS

FOCUS MAP 14 ORPHAN SUMMARY

City	EDR ID	Site Name	Site Address	Zip	Database(s)
ATLANTA	S104885536	CITY OF ATLANTA	939 DREWERY ST		SPILLS
ATLANTA	S104888833	CITY OF ATLANTA	955 DREWERY ST		SPILLS
ATLANTA	S107666839	JOHN WIELAND HOMES, INC.	EDGEWATER S & D 385 SILVERTHORNE POINT LOT		SWF/LF
ATLANTA	S107666840	JOHN WIELAND HOMES, INC.	EDGEWATER S & D 450 SILVERTHORNE POINT LOT		SWF/LF
ATLANTA	S104884762	ATLANTA W&S	ENGLEWOOD AVE		SPILLS
ATLANTA	S103538998	CITY OF ATLANTA W&S	ERWIN ST		SPILLS
ATLANTA	S102273026	CITY OF ATLANTA	E ESSEX RD		SPILLS
ATLANTA	S102601067	ATLANTA SEWER DEPT	FAIRBURN & DOLLY MILL ROADS OFF BOULDER PKY		SPILLS
ATLANTA	S104884744	ATLANTA SEWER DEPT	FAIRBURN & DOLLY MILL ROADS		SPILLS
ATLANTA	S104548167	ATLANTA SEWER DEPT.	FAIRMONT ST		SPILLS
ATLANTA	S104885547	CITY OF ATLANTA	FAIRMONT AVE & GLENDON ST		SPILLS
ATLANTA	S104874399	ATLANTA SEWER DEPT	FAIRMONT AVE AT CULPEPPER ST		SPILLS
ATLANTA	S104888781	CITY OF ATLANTA	FAIRMONT AVE & GLENDON ST		SPILLS
ATLANTA	S102602104	CITY OF ATLANTA PUBLIC WORKS DEPT	2203 FALKNER RD		SPILLS
ATLANTA	S104000783	ATLANTA SEWER DEPT	480 FAR RD NE		SPILLS
ATLANTA	S102601251	ATLANTA SEWER DEPT	FENSTON ST & CUSTARD AVENUE BEHIDE BENTINE		SPILLS
ATLANTA	S104884745	ATLANTA SEWER DEPT	FENSTON ST & CUSTARD AVE		SPILLS
ATLANTA	S104885496	CITY OF ATLANTA	2575 FOREST HILL DR		SPILLS
ATLANTA	S104548158	ATLANTA SEWER DEPT.	3715 FOREST PARK RD		SPILLS
ATLANTA	1010492867	ATLANTA YOUTH ACADEMY	2120 FOREST PARK RD	30315	FINDS
ATLANTA	1010563091	ATLANTA YOUTH ACADEMY	2120 FOREST PARK RD	30315	RCRA-NonGen
ATLANTA	S104000817	ATLANTA WATER AND SEWER	2545 FORREST HILLS DR SW	30315	SPILLS
ATLANTA	S104874319	ATLANTA SEWER DEPT	2808 FOUNTAIN BLEU		SPILLS
ATLANTA	S104885083	CITY OF ATLANTA	3474 FOXBORO RD		SPILLS
ATLANTA	S104885548	CITY OF ATLANTA	FULTON IND BLVD & SERVICE DR		SPILLS
ATLANTA	S102273001	CITY OF ATLANTA	FULTON IND BLVD & CHARLIE BROWN		SPILLS
ATLANTA	S102272743	CITY OF ATLANTA	SOUTH FULTON		SPILLS
ATLANTA	S104873983	ATLANTA SEWER DEPT.	FULTON INDUSTRIAL BLVD & COMMERCE CIR		SPILLS
ATLANTA	S104888934	CITY OF ATLANTA	FULTON IND BLVD & SERVICE DR		SPILLS
ATLANTA	S104888778	CITY OF ATLANTA	NE GA 400		SPILLS
ATLANTA	S104885549	CITY OF ATLANTA	NE GA 400		SPILLS
ATLANTA	S104888779	CITY OF ATLANTA	S GA 400 & 2 MILE FROM LENOX RD		SPILLS
ATLANTA	S104885550	CITY OF ATLANTA	S GA 400 & 2 MILE FROM LENOX RD		SPILLS
ATLANTA	S102272985	CITY OF ATLANTA	3292 GLEN VALLEY RD		SPILLS
ATLANTA	S107666324	GOODWILL INDUSTRIES OF ATLANTA-GLEN	GLENWOOD AVE		SWF/LF
ATLANTA	S104252611	ATLANTA SEWER DEPT	1338 GOLF ST		SPILLS
ATLANTA	S104548549	ATLANTA SEWER DEPT.	S GORDON & W MEADE AVE		SPILLS
ATLANTA	S104885071	CITY OF ATLANTA	3298 GRANITE VALLEY		SPILLS
ATLANTA	1011461595	SOUTHEAST ATLANTA CHARTER MIDDLE SCHOOL	688 GRANT ST SE	30315	FINDS
ATLANTA	S102601346	ATLANTA SEWER DEPT	3298 GREAT VALLEY RD SW		SPILLS
ATLANTA	S104884733	ATLANTA SEWER DEPT	3298 GREAT VALLEY RD SW		SPILLS
ATLANTA	S104888732	CITY OF ATLANTA	HABERSHAL DR		SPILLS
ATLANTA	S104884983	CITY OF ATLANTA	2076 HAIRVIEW RD SW		SPILLS
ATLANTA	S104888973	CITY OF ATLANTA	447 HALSEY AVE NW		SPILLS
ATLANTA	S104885520	CITY OF ATLANTA	447 HALSEY AVE NW		SPILLS
ATLANTA	S104252686	ATLANTA SEWER DEPT.	2789 HAMMERSHAM RD NE		SPILLS
ATLANTA	1004688464		HARDEN ST	30315	RCRA-NonGen, FINDS

FOCUS MAP 14 ORPHAN SUMMARY

City	EDR ID	Site Name	Site Address	Zip	Database(s)
ATLANTA	S104885213	CITY OF ATLANTA	HARPER STREET NW AT UNDERWOOD PARK		SPILLS
ATLANTA	2008442603	HARTSFIELD JACKSON ATLANTA	HARTSFIELD JACKSON ATLANTA		HMIRS
ATLANTA	S102602177	ATLANTA CITY SEWER DEPARTMENT	1768 HELENE DR NW		SPILLS
ATLANTA	S107668158	DISTRIBUTION SERVICES OF ATLANTA	41 HENRY FORD II AVE		GA NON-HSI
ATLANTA	S104885214	CITY OF ATLANTA	HERRINGTON PL		SPILLS
ATLANTA	S104885551	CITY OF ATLANTA	HERRINGTON PL		SPILLS
ATLANTA	S104885478	CITY OF ATLANTA	2094 HIGH VIEW RD		SPILLS
ATLANTA	S104884732	ATLANTA SEWER DEPT	2906 N HILL DR NE		SPILLS
ATLANTA	S104001641	ATLANTA SEWER DEPT	2906 N HILL DR NE		SPILLS
ATLANTA	S104885046	CITY OF ATLANTA	2906 N HILL DR NE		SPILLS
ATLANTA	S104885498	CITY OF ATLANTA	2906 N HILL DR NE		SPILLS
ATLANTA	S104885526	CITY OF ATLANTA	541 HOLLEY DALE CT		SPILLS
ATLANTA	S104885215	CITY OF ATLANTA	HOLLYWOOD & BROCK AVE		SPILLS
ATLANTA	S109942086	DEKALB CO-ADVANTRA INC. BIOMEDICAL	5367 W HOSPITAL AVE		SWF/LF
ATLANTA	S102272990	CITY OF ATLANTA	2 HOUSES NORTH OF COLOGNE DR		SPILLS
ATLANTA	S102601099	ATLANTA SEWER DEPT	S HOWARD ST OF GLENWOOD COVE SE & AVENUE		SPILLS
ATLANTA	S104884748	ATLANTA SEWER DEPT	S HOWARD ST		SPILLS
ATLANTA	S104874280	ATLANTA SEWER DEPT	HOWELL MILL RD		SPILLS
ATLANTA	S104884704	ATLANTA	HOWELL MILL & COLIER		SPILLS
ATLANTA	S104885216	CITY OF ATLANTA	HOWELL RD NW		SPILLS
ATLANTA	S104885518	CITY OF ATLANTA	400 GA HWY		SPILLS
ATLANTA	S104885122	CITY OF ATLANTA	400 GA HWY		SPILLS
ATLANTA	S104874113	ATLANTA SEWER DEPT.	HYDE MANOR DR		SPILLS
ATLANTA	S104885552	CITY OF ATLANTA	HYDE PARK CT		SPILLS
ATLANTA	S104885230	CITY OF ATLANTA	HYDE PARK CT		SPILLS
ATLANTA	1010004773	GREATER ATLANTA CHRISTIAN SCHOOL	1575 INDIAN TRAIL RD		FTTS
ATLANTA	S101526777	ATLANTA CHEMICAL CORP.	3400 INDUSTRIAL BOULEVARD OFF BANKH HWY		SPILLS
ATLANTA	S104885508	CITY OF ATLANTA	360 INGLE WOOD AVE		SPILLS
ATLANTA	S104885091	CITY OF ATLANTA	360 INGLE WOOD AVE		SPILLS
ATLANTA	S104888757	CITY OF ATLANTA	360 INGLEWOOD DR		SPILLS
ATLANTA	S104885221	CITY OF ATLANTA	INTERNATIONAL VILLAGE APTS AT DR		SPILLS
ATLANTA	S109822590	ATLANTA EAST AREA-CSO	INTRENCHMENT CUSTER MCDANIEL		NPDES
ATLANTA	S104874459	ATLANTA SEWER DEPT	ISV AT CLEVELAND AVE		SPILLS
ATLANTA	S104885113	CITY OF ATLANTA	3884 IVEY RD		SPILLS
ATLANTA	S109495520	ATLANTA OVERLOOK AND HOUSTON SQUARE	180 JACKSON SAINT JOHN WESLEY DOBB AVE		BROWNFIELDS
ATLANTA	S102918625	ATLANTA SEWER DEPT	JAMES A WHITE PARK		SPILLS
ATLANTA	A100331010	CLARK ATLANTA UNIVERSITY	223 JAMES P BRAWLEY DR		AST
ATLANTA	S104874460	ATLANTA SEWER DEPT	JAMES JACKSON		SPILLS
ATLANTA	S101644447	ATLANTA CITY SEWER	JAMES JACKSON PKWY BETWEEN DR NW & ANN PAY		SPILLS
ATLANTA	S104885223	CITY OF ATLANTA	JAMES JACKSON PRKWAY AT NORTHWE DR		SPILLS
ATLANTA	S104884763	ATLANTA W&S	JAMES JACKSON PARKWAY AT BUTLE RD		SPILLS
ATLANTA	S102328701	ATLANTA CITY WATER & SEWAGE	JOHN A WHITE CITY PARK		SPILLS
ATLANTA	S104885224	CITY OF ATLANTA	JOHSON RD		SPILLS
ATLANTA	1011532370	ATLANTA SOUTH RIVER WPCP	2640 JONESBORO RD SE	30315	ICIS
ATLANTA	S104885028	CITY OF ATLANTA	262 JOYLAND PL SW	30315	SPILLS
ATLANTA	S104885069	CITY OF ATLANTA	3258 KALOMARISK ST SE		SPILLS
ATLANTA	S104885505	CITY OF ATLANTA	3258 KALOMARISK ST SE		SPILLS

FOCUS MAP 14 ORPHAN SUMMARY

City	EDR ID	Site Name	Site Address	Zip	Database(s)
ATLANTA	S102272736	CITY OF ATLANTA	4115 KANOLA SW		SPILLS
ATLANTA	S103538386	ATLANTA SEWER DEPARTMENT	300 KATE ST NW		SPILLS
ATLANTA	S104884938	CITY OF ATLANTA	1434 KENNELWORTH SW		SPILLS
ATLANTA	S102230538	ATLANTA SEWER DEPT	1434 KENWORTH DR		SPILLS
ATLANTA	S102601466	CITY OF ATLANTA P.W.	KNOX ST		SPILLS
ATLANTA	S104885254	CITY OF ATLANTA P.W.	KNOX ST		SPILLS
ATLANTA	S102329120	ATLANTA CITY SEWER	732 KNOX ST		SPILLS
ATLANTA	1009218876	VIRGINIA CAROLINA CHEMICAL (VCC)-ATLANTA	1631 LAFRANCE ST		CERCLIS
ATLANTA	S104874034	ATLANTA SEWER DEPT.	LAKEWOOD AVE AND MACON DR		SPILLS
ATLANTA	S104885225	CITY OF ATLANTA	25 LANDRUM APTS BLDG		SPILLS
ATLANTA	S104885165	CITY OF ATLANTA	820 LARS MAR DR		SPILLS
ATLANTA	S104252689	ATLANTA SEWER DEPT	LAVENDER DR		SPILLS
ATLANTA	S103539793	ATLANTA SEWER DEPT	2375 LEELAY LN		SPILLS
ATLANTA	S104885227	CITY OF ATLANTA	LEENA ST & ALLEY STREET - AT WASHINGTON PARK		SPILLS
ATLANTA	S103539188	ATLANTA SEWER DEPT	2375 LEIA LN		SPILLS
ATLANTA	S104885489	CITY OF ATLANTA	2413 LELIA LN		SPILLS
ATLANTA	S104888918	CITY OF ATLANTA	2413 LELIA LN		SPILLS
ATLANTA	S104885459	CITY OF ATLANTA	1325 LENNOX CIR		SPILLS
ATLANTA	S104001297	ATLANTA SEWER DEPT	3200 LENNOX RD		SPILLS
ATLANTA	S104888975	CITY OF ATLANTA	1325 LENNOX CIR		SPILLS
ATLANTA	S101531020	ATLANTA WATER & SEWAGE	LENOX RD		SPILLS
ATLANTA	S104885228	CITY OF ATLANTA	LENOX RD AT LENOX RD		SPILLS
ATLANTA	S104548309	ATLANTA SEWER DEPT	2791 LENOX RDNE		SPILLS
ATLANTA	S104888929	CITY OF ATLANTA	900 LEWIS ST		SPILLS
ATLANTA	S104885006	CITY OF ATLANTA	2372 LILAC LN SE		SPILLS
ATLANTA	S107667290	LEON BENTON INERT LANDFILL	3911 LINCOLN JONES RD		SWF/LF
ATLANTA	S108896381	CITY OF ATLANTA	405 LINDBERG AVE		SPILLS
ATLANTA	S104885229	CITY OF ATLANTA	LINGBURGH & ADINA DR		SPILLS
ATLANTA	S102918417	ATLANTA SEWER DEPT	633 LOCHMONT CIR		SPILLS
ATLANTA	S107666092	D.C. WOODLEY AND ASSOC., INC. INERT	2748 LOGAN CIR		SWF/LF
ATLANTA	S107666782	JOHN WIELAND HOMES INERT LANDFILL	LOT 28A REGENCY PARK S & D 340 REGENCY CREST CT		SWF/LF
ATLANTA	S104885166	CITY OF ATLANTA	823 LULWATER RD		SPILLS
ATLANTA	S104885115	CITY OF ATLANTA	3884 LXU RD NE		SPILLS
ATLANTA	S104885155	CITY OF ATLANTA	703 MAC WILLIAMS AVE		SPILLS
ATLANTA	S104874148	ATLANTA SEWER DEPT.	150 MARIETTA BLVD		SPILLS
ATLANTA	S104885058	CITY OF ATLANTA	3112 MARN RD		SPILLS
ATLANTA	S104001069	ATLANTA SEWER DEPT.	3760 MARTIN LUTHER KING DR AT BOLTO RD		SPILLS
ATLANTA	S101530843	CITY OF ATLANTA SEWER	MARTIN LUTHER KING TALKURST		SPILLS
ATLANTA	S104550851	RENTRITE PROPERTY	4220 MARTIN LUTHER KING JR DR		SHWS
ATLANTA	S101531127	CITY OF ATLANTA SEWER DEPT	MASTERSON DR & PTREE		SPILLS
ATLANTA	S103539720	ATLANTA SEWER DEPT	732 MAX DR SE		SPILLS
ATLANTA	S104252801	ATLANTA SEWER DEPT.	1400 MCCOY RD SE		SPILLS
ATLANTA	1010683877	FEDERAL BUREAU OF PRISONS ATLANTA	601 MCDONOUGH BLVD SE	30315	FINDS
ATLANTA	S103538725	UST ATLANTA	MCDONOUGH BLVD		SPILLS
ATLANTA	S104874041	ATLANTA SEWER DEPT.	MCWILLIAMS RD SE		SPILLS
ATLANTA	S107666281	GABLES RESIDENTIAL	2605 MEADOW CHURCH RD		SWF/LF
ATLANTA	S104874173	ATLANTA SEWER DEPT	W MEATH AT STOKES AVE		SPILLS

FOCUS MAP 14 ORPHAN SUMMARY

City	EDR ID	Site Name	Site Address	Zip	Database(s)
ATLANTA	S104874074	ATLANTA TRAILER CITY	1780 METROPOLITAN BLVD		SPILLS
ATLANTA	S103539723	ATLANTA SEWER DEPT	1780 METROPOLITAN PARK		SPILLS
ATLANTA	U004117213	FORMER UST FACILITY	523 METROPOLITAN PKY SW	30310	UST
ATLANTA	S108256637	FORMER UST FACILITY	523 METROPOLITAN PKY SW	30310	LUST
ATLANTA	S109849777	BP METROPOLITAN PKWY	2095 METROPOLITAN PKY SW	30315	LUST
ATLANTA	S101531128	CITY OF ATLANTA SEWER DEPT	1164 MILANDER DR		SPILLS
ATLANTA	S102918470	ATLANTA SEWER DEPT	MILLERS DR & FORT MACPHERSON		SPILLS
ATLANTA	S108896498	CITY OF ATLANTA POTW	1476 MONROE DR		SPILLS
ATLANTA	S107780974	CORRIDOR BELTLINE PROPERTY	MONROE DRIVE 10TH ST		INST CONTROL, BROWNFIELDS
ATLANTA	S108896294	ATLANTA FLEET MAINTENANCE	MORELAND AVE		SPILLS
ATLANTA	S109571866	APAC/GA - DONZI LN PH 5A (L)	ES MORELAND AVE		SWF/LF
ATLANTA	S109571867	APAC/GA - DONZI LN PH 5B (L)	ES MORELAND AVE		SWF/LF
ATLANTA	S104884995	CITY OF ATLANTA	2236 MOTROL AVE		SPILLS
ATLANTA	S104885064	CITY OF ATLANTA	3233 MOUNT GILLEAD RD		SPILLS
ATLANTA	S103539703	ATLANTA SEWER DEPT	2167 MOUNT PERERREN		SPILLS
ATLANTA	S104874149	ATLANTA SEWER DEPT.	3233 MOUNT GILGAD RD		SPILLS
ATLANTA	S102601345	ATLANTA SEWER DEPT	622 MURRY AVE		SPILLS
ATLANTA	S104884736	ATLANTA SEWER DEPT	622 MURRY AVE		SPILLS
ATLANTA	S104874194	ATLANTA SEWER DEPT	1036 NATHAN DR		SPILLS
ATLANTA	S102602165	ATLANTA CITY SEWER	1260 NEW TOWN CIR SE	30315	SPILLS
ATLANTA	S104885232	CITY OF ATLANTA	NEW ST NE		SPILLS
ATLANTA	S104884921	CITY OF ATLANTA	1200 NEW TOWN CIR SE	30315	SPILLS
ATLANTA	S107667896	THE WESTVIEW CEMETERY,INC. N.LAKE P	NLAKE PALMYRA		SWF/LF
ATLANTA	S104252803	ATLANTA SEWER DEPT.	NORFLEET RD		SPILLS
ATLANTA	S104885553	CITY OF ATLANTA	NORTHSIDE DR & PEACHTREE CREEK		SPILLS
ATLANTA	S103538464	CITY OF ATLANTA W&S	NORTHSIDE DR		SPILLS
ATLANTA	S104888954	CITY OF ATLANTA	NORTHSIDE DR & PEACHTREE CREEK		SPILLS
ATLANTA	S103538468	CITY OF ATLANTA W&S	NORTHSIDE DR		SPILLS
ATLANTA	1011087759	ATLANTA GAS LIGHT CO	964 OAK ST SW	30310	DOT OPS
ATLANTA	S104001298	ATLANTA SEWER DEPT	244 OAK CLIFF RD		SPILLS
ATLANTA	S104548166	ATLANTA SEWER DEPT.	3191 OAK CLIFF DR		SPILLS
ATLANTA	S107666093	D.C. WOODLEY AND ASSOC., INC. INERT	OAKHILL PL		SWF/LF
ATLANTA	S104884746	ATLANTA SEWER DEPT	N OF CUSTARD		SPILLS
ATLANTA	S102601256	ATLANTA SEWER DEPT	N OF CUSTARD WEST OF WOODLAND		SPILLS
ATLANTA	S107666186	EDWARD BAKER-BROWNS MILL ROAD INE	OFF BROWNS MILL RD		SWF/LF
ATLANTA	S107667875	T&L ENTERPRISES INERT LANDFILL	RD OFF & SR9		SWF/LF
ATLANTA	S104885235	CITY OF ATLANTA	OLD VALLEY RD & WRIGHT AVE		SPILLS
ATLANTA	S101897926	CITY OF ATLANTA SEWER DEPT.	400 OLD IRVING RD		SPILLS
ATLANTA	S102230578	ATLANTA WATER AND SEWAGE	OLD IVY RD		SPILLS
ATLANTA	S104874151	ATLANTA SEWER DEPT.	OLD ROCKDALE ST		SPILLS
ATLANTA	S103539781	ATLANTA SEWER DEPT	N ON		SPILLS
ATLANTA	S104885236	CITY OF ATLANTA	ORME PARK BROOKRIDGE DR & AMSTERDAM AVE		SPILLS
ATLANTA	S101530830	CITY OF ATLANTA WATER & SEWER	OVIDA CIR SW		SPILLS
ATLANTA	S103539719	ATLANTA SEWER DEPT	3310 PACER VALLEY RD		SPILLS
ATLANTA	S104252687	ATLANTA SEWER DEPT.	E PACES AT LENOX RD		SPILLS
ATLANTA	S102328737	ATLANTA WATER & SEWER	131 PAHLIA AVE		SPILLS
ATLANTA	S103538914	ATLANTA SEWER DEPT	4659 PALL PINE DR		SPILLS

FOCUS MAP 14 ORPHAN SUMMARY

City	EDR ID	Site Name	Site Address	Zip	Database(s)
ATLANTA	S104888922	CITY OF ATLANTA	962 PANTHER RD NE		SPILLS
ATLANTA	S104885539	CITY OF ATLANTA	962 PANTHER RD NE		SPILLS
ATLANTA	S104548159	ATLANTA SEWER DEPT.	614 PARAZON WAY		SPILLS
ATLANTA	S102601097	ATLANTA SEWER DEPT	3132 PARIS AVE NW		SPILLS
ATLANTA	S102230710	ATLANTA SEWER DEPT	PARKSIDE DRIVE PARK		SPILLS
ATLANTA	S102230524	ATLANTA SEWER DEPT	2181 PEA RD SW		SPILLS
ATLANTA	S104548749	ATLANTA SEWER DEPT	2955 PEACHTREE RD		SPILLS
ATLANTA	S104888966	CITY OF ATLANTA	1167 PEACHTREE BATTLE AVENUE GOLF CRSE		SPILLS
ATLANTA	S104885554	CITY OF ATLANTA	PEACHTREE CREEK		SPILLS
ATLANTA	S104885453	CITY OF ATLANTA	1167 PEACHTREE BATTLE AVENUE GOLF CRSE		SPILLS
ATLANTA	S104885516	CITY OF ATLANTA	3950 PEACHTREE DUNWOODY NW		SPILLS
ATLANTA	S104888957	CITY OF ATLANTA	3950 PEACHTREE DUNWOODY NW		SPILLS
ATLANTA	S104884729	ATLANTA SEWER DEPT	2771 PEE RD		SPILLS
ATLANTA	S102601193	ATLANTA SEWER DEPT	2771 PEE RD		SPILLS
ATLANTA	S104874428	ATLANTA SEWER DEPT	3185 PENTER TRIAL SW		SPILLS
ATLANTA	S104885237	CITY OF ATLANTA	PERKISON PARK		SPILLS
ATLANTA	S107667275	LAND SERVICES INC. INERT LANDFILL	PERRY BLVD		SWF/LF
ATLANTA	S104885238	CITY OF ATLANTA	PEYTON & JACKSON PKY		SPILLS
ATLANTA	S108895498	BROCK CONSTRUCTION COMPANY INERT LA	PHASE II SUBDIVISION		SWF/LF
ATLANTA	S108895496	BROCK CONSTRUCTION COMPANY INERT LA	PHASE II SUBDIVISION		SWF/LF
ATLANTA	S108895501	BROCK CONSTRUCTION COMPANY INERT LA	PHASE II SUBDIVISION		SWF/LF
ATLANTA	S108895506	BROCK CONSTRUCTION COMPANY INERT LA	PHASE II SUBDIVISION		SWF/LF
ATLANTA	S108895497	BROCK CONSTRUCTION COMPANY INERT LA	PHASE II SUBDIVISION		SWF/LF
ATLANTA	S108895505	BROCK CONSTRUCTION COMPANY INERT LA	PHASE II SUBDIVISION		SWF/LF
ATLANTA	S107665846	BROCK CONSTRUCTION COMPANY INERT LA	PHASE II SUBDIVISION		SWF/LF
ATLANTA	S108895499	BROCK CONSTRUCTION COMPANY INERT LA	PHASE II SUBDIVISION		SWF/LF
ATLANTA	S108895503	BROCK CONSTRUCTION COMPANY INERT LA	PHASE II SUBDIVISION		SWF/LF
ATLANTA	S109495544	PIEDMONT BELTLINE STREET	PIEDMONT RD		BROWNFIELDS
ATLANTA	S102918098	ATLANTA SEWER DEPT	PIEDMONT & MONROE INTERSECTION		SPILLS
ATLANTA	S103539337	ATLANTA SEWER DEPT.	2642 PIEDMONT AVE		SPILLS
ATLANTA	S103538420	ATLANTA SEWER DEPT	3898 W PIER LN		SPILLS
ATLANTA	S102329159	ATLANTA SEWER DEPT	PIPE YARD AT INGLEWOOD & HILL ST		SPILLS
ATLANTA	S101528248	ATLANTA PUBLIC WORKS	1491 WEST PKY		SPILLS
ATLANTA	S101528492	ATLANTA WATER AND SEWAGE	1508 W PKY NW		SPILLS
ATLANTA	S102444394	CITY OF ATLANTA SEWER DEPT	876 PLAINSVILLE RD SE		SPILLS
ATLANTA	1010000960	ATLANTA CITY SCHOOL DIST.	210 PRYOR ST		FTTS
ATLANTA	S104885240	CITY OF ATLANTA	PRYOR RD & SHAW ST	30315	SPILLS
ATLANTA	S109508915	ATLANTA / RALPH D ABER BLDV -- OFCB	713 RALPH D ABERNATHY	30310	TIER 2
ATLANTA	S104885241	CITY OF ATLANTA	RED WINE RD		SPILLS
ATLANTA	S102273008	CITY OF ATLANTA	2574 RED VALLEY LN		SPILLS
ATLANTA	S104001075	ATLANTA SEWER DEPT	1217 RED FERN		SPILLS
ATLANTA	S103539285	ATLANTA SEWER DEPT	1012 REGENCY ST SW		SPILLS
ATLANTA	S104884908	CITY OF ATLANTA	1012 REGENCY ST SW		SPILLS
ATLANTA	S108895633	JOHN WIELAND HOMES, INC. INERT LAND	REGENCY PARK S & D LOT 5 DR		SWF/LF
ATLANTA	S108895635	JOHN WIELAND HOMES, INC. INERT LAND	REGENCY PARK S & D LOT 16 DR		SWF/LF
ATLANTA	S107667086	JOHN WIELAND HOMES, INC. INERT LAND	REGENCY PARK S & D LOT 5 DR		SWF/LF
ATLANTA	S108895632	JOHN WIELAND HOMES, INC. INERT LAND	REGENCY PARK S & DLOT 31A CT		SWF/LF

FOCUS MAP 14 ORPHAN SUMMARY

City	EDR ID	Site Name	Site Address	Zip	Database(s)
ATLANTA	S108895629	JOHN WIELAND HOMES, INC. INERT LAND	REGENCY PARK S & DLOT 13A DR		SWF/LF
ATLANTA	S108895630	JOHN WIELAND HOMES, INC. INERT LAND	REGENCY PARK S & D LOT 33		SWF/LF
ATLANTA	S108895631	JOHN WIELAND HOMES, INC. INERT LAND	REGENCY PARK S & DLOT 24A CT		SWF/LF
ATLANTA	S104884909	CITY OF ATLANTA	1012 REGENT ST SW	30310	SPILLS
ATLANTA	S102272967	CITY OF ATLANTA	1012 REGION ST		SPILLS
ATLANTA	S101644454	ATLANTA CITY SEWER	1012 REGIS ST SW		SPILLS
ATLANTA	S102272977	CITY OF ATLANTA	RICE RD		SPILLS
ATLANTA	S104885043	CITY OF ATLANTA	2900 RICE ST NW		SPILLS
ATLANTA	S104874445	ATLANTA SEWER DEPT	RICE ST		SPILLS
ATLANTA	S102918742	CITY OF ATLANTA W&S	RICKENBACKER ROAD AT RICKENBAC WAY		SPILLS
ATLANTA	S102272987	CITY OF ATLANTA	1941 RIDGE AVE SW		SPILLS
ATLANTA	S104884757	ATLANTA W&S	3482 ROCK HAVEN DR NE		SPILLS
ATLANTA	S101530839	CITY OF ATLANTA SEWAGE	3466 ROCK HAVEN CIRCLE OFF ROXBORO RD		SPILLS
ATLANTA	S104885084	CITY OF ATLANTA	3474 ROCKS BORO RD		SPILLS
ATLANTA	S103538699	CITY OF ATLANTA W&S	ROCKY FORD AT W TERRACE LN		SPILLS
ATLANTA	S104888852	CITY OF ATLANTA	900 ROISE ST		SPILLS
ATLANTA	S104252616	ATLANTA SEWER DEPT	ROSS ST & METROPOLITAN PKY		SPILLS
ATLANTA	S104252684	ATLANTA SEWER DEPT	ROSWELL RD & LANDO LAKE RD		SPILLS
ATLANTA	S104001245	ATLANTA SEWER DEPT.	ROXBORO RD & KINGSMART HALL APT		SPILLS
ATLANTA	S103539805	ATLANTA SEWER DEPT	ROXBORO RD		SPILLS
ATLANTA	S104885243	CITY OF ATLANTA	SEWAGE OUTFALL		SPILLS
ATLANTA	S104252812	ATLANTA SEWER DEPT	118 SHADY DALE AVE SE		SPILLS
ATLANTA	S102444377	ATLANTA GAS AND ELECTRIC	3317 SHAMBLEE TUCKER RD		SPILLS
ATLANTA	S102444330	CITY OF ATLANTA W&S	35385 SHAMROCK WAY		SPILLS
ATLANTA	S104885085	CITY OF ATLANTA	3520 SHARRON BROOK WAY		SPILLS
ATLANTA	S102601627	ATLANTA SEWER DEPT	SHAWL & PRYOR ROAD PERRY HOMES		SPILLS
ATLANTA	S104885244	CITY OF ATLANTA	SIDE INDUSTRIAL PARK		SPILLS
ATLANTA	S101897974	CITY OF ATLANTA	2275 SILTSON RD NW		SPILLS
ATLANTA	S107666359	HARTSFIELD ATLANTA INTERNATIONAL AI	SITE NO1		SWF/LF
ATLANTA	S104885168	CITY OF ATLANTA	878 SLOW CIR SE		SPILLS
ATLANTA	S104874043	ATLANTA SEWER DEPT.	SOUTHSIDE INDUSTRIAL PKWY AND CT		SPILLS
ATLANTA	S104885245	CITY OF ATLANTA	SOUTHSIDE INDUSTRIAL PARK		SPILLS
ATLANTA	S104885555	CITY OF ATLANTA	SPRING ST & PEACHTREE ST		SPILLS
ATLANTA	S104888758	CITY OF ATLANTA	SPRING ST & PEACHTREE ST		SPILLS
ATLANTA	S102272970	CITY OF ATLANTA	SPRINGDALE RD		SPILLS
ATLANTA	S104884734	ATLANTA SEWER DEPT	3604 N STARLIGHT RD NE		SPILLS
ATLANTA	S102601103	ATLANTA SEWER DEPT	3604 N STARLIGHT RD NE		SPILLS
ATLANTA	1004687569		5779 STATE BRIDGE RD		RCRA-NonGen, FINDS
ATLANTA	S107749819	ATLANTA JR COLLEGE	1630 STEWART AVE	30310	AIRS
ATLANTA	S102602178	ATLANTA CITY SEWER	1913 STEWART AVE		SPILLS
ATLANTA	S102602180	ATLANTA CITY SEWER	2100 STEWART AVE		SPILLS
ATLANTA	1009631162	ATLANTA GAS LIGHT CO	2370 STEWART AVE SW	30315	DOT OPS
ATLANTA	S102602368	ATLANTA CITY SEWER	3973 STOVAL TRCE		SPILLS
ATLANTA	S102602688	CITY OF ATLANTA WATER AND SEWAGE	3612 N STRADFORD RD		SPILLS
ATLANTA	S101526720	CITY OF ATLANTA WATER AND SEWER	4135 N STRAPLE		SPILLS
ATLANTA	S104885233	CITY OF ATLANTA	N STRATFORD RD NE		SPILLS
ATLANTA	S104252566	ATLANTA SEWER DEPT	2372 STRATHMORE CREEK		SPILLS

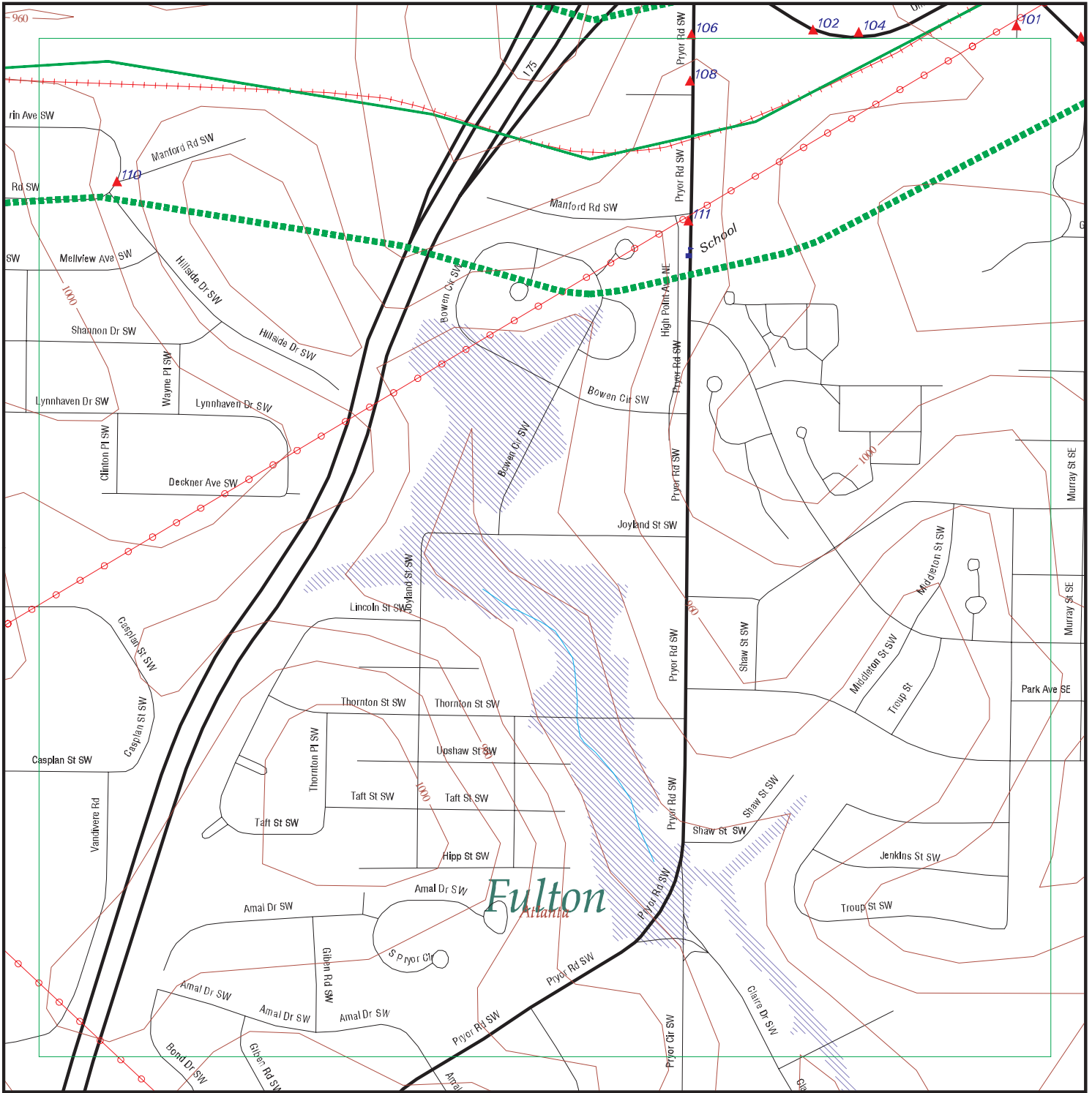
FOCUS MAP 14 ORPHAN SUMMARY

City	EDR ID	Site Name	Site Address	Zip	Database(s)
ATLANTA	S104000871	ATLANTA SEWER DEPT	2338 STRATMORE DR		SPILLS
ATLANTA	S102602471	ATLANTA SEWER DEPT	978 STREET		SPILLS
ATLANTA	S101644703	CITY OF ATLANTA SEWER DEPT	1776 STREET		SPILLS
ATLANTA	S102444274	CITY OF ATLANTA WASTER & SEWER	238 SUAWANEE AVE NE		SPILLS
ATLANTA	S107665856	BROCK CONSTRUCTION COMPANY, INC.	SUMMERSET LANE SUMMERSET S & D LOT		SWF/LF
ATLANTA	S108895491	BROCK CONSTRUCTION COMPANY, INC.	SUMMERSET LANE SUMMERSET S & D LOT		SWF/LF
ATLANTA	S108895490	BROCK CONSTRUCTION COMPANY, INC.	SUMMERSET LANE SUMMERSET S & D LOT		SWF/LF
ATLANTA	S108895493	BROCK CONSTRUCTION COMPANY, INC.	SUMMERSET LANE SUMMERSET S & D LOT		SWF/LF
ATLANTA	S108895492	BROCK CONSTRUCTION COMPANY, INC.	SUMMERSET LANE SUMMERSET S & D LOT		SWF/LF
ATLANTA	S108895494	BROCK CONSTRUCTION COMPANY, INC.	SUMMERSET LANE SUMMERSET S & D LOT		SWF/LF
ATLANTA	S102273002	CITY OF ATLANTA	SUN RIDGE AVE		SPILLS
ATLANTA	S102918144	ATLANTA SEWER DEPT	SUN RIDGE AVE SE		SPILLS
ATLANTA	1012077389	BUS DOCTOR OF ATLANTA	1313 SYLVAN RD SW	30310	FINDS
ATLANTA	1012177869	BUS DOCTOR OF ATLANTA	1313 SYLVAN RD SW	30310	RCRA-CESQG
ATLANTA	1011861869	ALL STAR WASTE SYSTEMS INC	1215 SYLVAN RD SW	30310	RCRA-NonGen
ATLANTA	S104885246	CITY OF ATLANTA	TANYARD CREEK		SPILLS
ATLANTA	S102273021	CITY OF ATLANTA	TERR W & GLYNWOOD		SPILLS
ATLANTA	S102917989	ATLANTA SEWER DEPT	1038 THOMASVILLE DR SE	30315	SPILLS
ATLANTA	S104548842	ATLANTA SEWER DEPT.	2333 TIGER FLOWER DR		SPILLS
ATLANTA	S102230743	ATLANTA SEWER SEPT	1449 TUSKEY PARK		SPILLS
ATLANTA	S102273010	CITY OF ATLANTA	UNDESCRIBED		SPILLS
ATLANTA	S102918074	ATLANTA SEWER DEPT	UNKNOWN LOCATION ????		SPILLS
ATLANTA	S104885272	CITY OF ATLANTA WATER & SEWER DEPT	UTOY CREEK WPCP 2383 SW		SPILLS
ATLANTA	S102601093	CITY OF ATLANTA WATER & SEWER DEPT	UTOY CREEK WPCP 2383 SW		SPILLS
ATLANTA	S104885556	CITY OF ATLANTA	UTOY CREEK		SPILLS
ATLANTA	S104884953	CITY OF ATLANTA	1657 VAN FLICK ST SE		SPILLS
ATLANTA	S104884966	CITY OF ATLANTA	188 WALLACE ST NW		SPILLS
ATLANTA	S104885247	CITY OF ATLANTA	WATTS ROAD OFF BANKHEAD HWY		SPILLS
ATLANTA	S104001407	ATLANTA SEWER DEPT.	WATTS ST		SPILLS
ATLANTA	S104884974	CITY OF ATLANTA	1933 WELBORN DR		SPILLS
ATLANTA	S104884969	CITY OF ATLANTA	1906 WELBORN DR		SPILLS
ATLANTA	S104874391	ATLANTA SEWER DEPT	1916 WELL BORNE		SPILLS
ATLANTA	S104252808	ATLANTA SEWER DEPT.	WENDELL DR		SPILLS
ATLANTA	S104884923	CITY OF ATLANTA	1270 WESLEY PARK WAY		SPILLS
ATLANTA	S104884920	CITY OF ATLANTA	120 WESLEY RD		SPILLS
ATLANTA	S104884935	CITY OF ATLANTA	139 WESTLAKE AVE		SPILLS
ATLANTA	S104885248	CITY OF ATLANTA	WESTLAKE DR & I 20		SPILLS
ATLANTA	S104884764	ATLANTA W&S	W WESTLY RD		SPILLS
ATLANTA	S102602556	ATLANTA SEWER DEPT	137 WESTMINISTER DR		SPILLS
ATLANTA	S102444380	CITY OF ATLANTA W&S	1387 WESTVIEW DR SW	30310	SPILLS
ATLANTA	S104884761	ATLANTA W&S	515 WHIPPLE WAY NW		SPILLS
ATLANTA	S103539685	ATLANTA SEWER DEPT	3922 WHITATON DR		SPILLS
ATLANTA	S103538459	CITY OF ATLANTA W&S DEPT.	WHITE WATER MEED RD NW		SPILLS
ATLANTA	1009524472	SUN LABORATORIES INC OF ATLANTA	701 WHORON CIR SW		FTTS, HIST FTTS
ATLANTA	S104874210	ATLANTA SEWER DEPT	110 WIECA RD		SPILLS
ATLANTA	S102230812	ATLANTA WATER AND SEWAGE	WILDWOOD & LENOX PARK		SPILLS
ATLANTA	S104885250	CITY OF ATLANTA	WILL DR		SPILLS

FOCUS MAP 14 ORPHAN SUMMARY

City	EDR ID	Site Name	Site Address	Zip	Database(s)
ATLANTA	S102918174	ATLANTA W & S	403 MC WILLIAMS		SPILLS
ATLANTA	S104885117	CITY OF ATLANTA	3900 WILLINGTON DR NE		SPILLS
ATLANTA	S104548638	ATLANTA SEWER DEPT.	1571 WILLOW ST NW		SPILLS
ATLANTA	S104885015	CITY OF ATLANTA	2436 WILSON AVE		SPILLS
ATLANTA	S104885174	CITY OF ATLANTA	915 WINDHAM PARK NE		SPILLS
ATLANTA	S107667507	OGLETHORPE UNIVERSITY WINDSOR PKWY	WINDSOR PARKWAY HERMANCE DR		SWF/LF
ATLANTA	S104874294	ATLANTA SEWER DEPT	1860 WINDY MILL RD NE		SPILLS
ATLANTA	S104884973	CITY OF ATLANTA	1915 WINTER PARK DR		SPILLS
ATLANTA	S102272971	CITY OF ATLANTA	1915 WINTERS PARK DR		SPILLS
ATLANTA	S104888969	CITY OF ATLANTA	1263 WITCHITA DR		SPILLS
ATLANTA	S104885457	CITY OF ATLANTA	1263 WITCHITA DR		SPILLS
ATLANTA	S104874327	ATLANTA SEWER DEPT	233 WOMACK DR		SPILLS
ATLANTA	S101705481	ATLANTA SEWER DEPT	3400 WOODALL RD		SPILLS
ATLANTA	S101526698	ATLANTA WATER AND SEWAGE	WOODBINE AVE AT WOODBINE CIR SW		SPILLS
ATLANTA	S101526600	CITY OF ATLANTA	WOODLAND AVE & CREEK		SPILLS
ATLANTA	S104888919	CITY OF ATLANTA	1571 WOODLAND ST NW		SPILLS
ATLANTA	S104885467	CITY OF ATLANTA	1571 WOODLAND ST NW		SPILLS
ATLANTA	S104885252	CITY OF ATLANTA	WOODS DR NW		SPILLS
ATLANTA	S102601630	ATLANTA SEWER DEPT	WOODWARD WAY & WOODMORE DR		SPILLS
ATLANTA	S104884749	ATLANTA SEWER DEPT	WOODWARD WAY & WOODMORE DR		SPILLS
ATLANTA	S104885253	CITY OF ATLANTA	WOODWARD WAY		SPILLS
ATLANTA	S104885558	CITY OF ATLANTA	WOODWARD WAY		SPILLS
ATLANTA	S104885051	CITY OF ATLANTA	30 W WUAHAM		SPILLS
FULTON COUNTY	S107666367	HEDGEWOOD PROPERTIES	12225 STEVENS CREEK CT; LOT 18 STEVENS CREEK SUBDI		SWF/LF

Focus Map 15

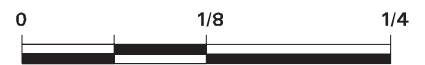


EDR DataMap® - Environmental Atlas

Atlanta Beltline

Legend

- | | | | | |
|--------------------|-------------------------|-------------|-------------------|---------------------|
| Roads | Waterways | Powerlines | Water | Listed Sites |
| Major Roads | Railroads | Pipelines | Superfund Sites | Sensitive Receptors |
| Contour Lines | Study Boundary | Fault Lines | Federal DOD Sites | |
| 100-Yr Flood Zones | Indian Reservations BIA | | | |



Scale in Miles

FOCUS MAP 15 SUMMARY

<u>Database</u>	<u>Total Plotted</u>
<u>FEDERAL RECORDS</u>	
NPL	0
Proposed NPL	0
Delisted NPL	0
NPL LIENS	0
CERCLIS	0
CERC-NFRAP	0
LIENS 2	0
CORRACTS	0
RCRA-TSDF	0
RCRA-LQG	0
RCRA-SQG	0
RCRA-CESQG	1
RCRA-NonGen	1
US ENG CONTROLS	0
US INST CONTROL	0
ERNS	2
HMIRS	0
DOT OPS	0
US CDL	0
US BROWNFIELDS	0
DOD	0
FUDS	0
LUCIS	0
CONSENT	0
ROD	0
UMTRA	0
DEBRIS REGION 9	0
ODI	0
MINES	0
TRIS	0
TSCA	0
FTTS	0
HIST FTTS	0
SSTS	0
ICIS	0
PADS	0
MLTS	0
RADINFO	0
FINDS	4
RAATS	0
US HIST CDL	0
COAL ASH EPA	0
SCRD DRYCLEANERS	0
PCB TRANSFORMER	0
FEDERAL FACILITY	0
COAL ASH DOE	0
FEMA UST	0
<u>STATE AND LOCAL RECORDS</u>	
SHWS	0

FOCUS MAP 15 SUMMARY

<u>Database</u>	<u>Total Plotted</u>
GA NON-HSI	1
SWF/LF	0
NPDES	0
HIST LF	0
LUST	0
UST	1
DEL SHWS	0
AST	0
SPILLS	3
INST CONTROL	0
DRYCLEANERS	0
BROWNFIELDS	0
AIRS	0
TIER 2	3
COAL ASH	0
 <u>TRIBAL RECORDS</u>	
INDIAN RESERV	0
INDIAN ODI	0
INDIAN LUST	0
INDIAN UST	0
INDIAN VCP	0
 <u>EDR PROPRIETARY RECORDS</u>	
Manufactured Gas Plants	0

NOTES:

Sites may be listed in more than one database

MAP FINDINGS
FOCUS MAP 15

Map ID	Site	Database(s)	EPA ID Number
101	<p>THE PHOENIX PROGRAM 1275 CAPITOL AVENUE, S.W. ATLANTA, GA 30318</p> <p>FINDS:</p> <p>Registry ID: 110036698909</p> <p>Environmental Interest/Information System NCES (National Center for Education Statistics) is the primary federal entity for collecting and analyzing data related to education in the United States and other nations and the institute of education sciences.</p>	FINDS	1008318548 N/A
102	<p>99 UNIVERSITY AVE 99 UNIVERSITY AVE ATLANTA, GA 30315</p> <p>Click this hyperlink while viewing on your computer to access additional ERNS detail in the EDR Site Report.</p>	ERNS	92290558 N/A
102	<p>99 UNIVERSITY AVENUE 99 UNIVERSITY AVENUE ATLANTA, GA</p> <p>Click this hyperlink while viewing on your computer to access additional ERNS detail in the EDR Site Report.</p>	ERNS	89134037 N/A
102	<p>GENERAL OIL RECOVERY INC 70 UNIVERSITY AVE ATLANTA, GA 30310</p> <p>RCRA-NonGen: Date form received by agency: 03/08/1994 Facility name: GENERAL OIL RECOVERY INC Facility address: 70 UNIVERSITY AVE ATLANTA, GA 30310 EPA ID: GAD981018955 Mailing address: CAMELOT DRIVE COLLEGE PARK, GA 30349 Contact: Not reported Contact address: Not reported Not reported Contact country: Not reported Contact telephone: Not reported Contact email: Not reported EPA Region: 04 Land type: Facility is not located on Indian land. Additional information is not known. Classification: Non-Generator Description: Handler: Non-Generators do not presently generate hazardous waste</p>	RCRA-NonGen FINDS	1000212830 GAD981018955

MAP FINDINGS
FOCUS MAP 15

Map ID Site Database(s) EPA ID Number

GENERAL OIL RECOVERY INC (Continued)

1000212830

Owner/Operator Summary:

Owner/operator name: Not reported
Owner/operator address: OWNERSTREET
OWNERCITY, WY 99999
Owner/operator country: Not reported
Owner/operator telephone: (404) 555-1212
Legal status: Municipal
Owner/Operator Type: Owner
Owner/Op start date: Not reported
Owner/Op end date: Not reported

Owner/operator name: OPERNAME
Owner/operator address: OPERSTREET
OPERCITY, WY 99999
Owner/operator country: Not reported
Owner/operator telephone: (404) 555-1212
Legal status: Municipal
Owner/Operator Type: Operator
Owner/Op start date: Not reported
Owner/Op end date: Not reported

Handler Activities Summary:

U.S. importer of hazardous waste: Unknown
Mixed waste (haz. and radioactive): Unknown
Recycler of hazardous waste: No
Transporter of hazardous waste: No
Treater, storer or disposer of HW: No
Underground injection activity: No
On-site burner exemption: Unknown
Furnace exemption: Unknown
Used oil fuel burner: No
Used oil processor: No
User oil refiner: No
Used oil fuel marketer to burner: No
Used oil Specification marketer: No
Used oil transfer facility: No
Used oil transporter: No
Off-site waste receiver: Verified to be non-commercial

Historical Generators:

Date form received by agency: 11/19/1980
Facility name: GENERAL OIL RECOVERY INC
Classification: Not a generator, verified

Violation Status: No violations found

Evaluation Action Summary:

Evaluation date: 03/08/1994
Evaluation: COMPLIANCE EVALUATION INSPECTION ON-SITE
Area of violation: Not reported
Date achieved compliance: Not reported
Evaluation lead agency: State

FINDS:

Registry ID: 110005671362

MAP FINDINGS
FOCUS MAP 15

Map ID	Site	Database(s)	EPA ID Number
--------	------	-------------	---------------

GENERAL OIL RECOVERY INC (Continued)

1000212830

Environmental Interest/Information System

RCRAInfo is a national information system that supports the Resource Conservation and Recovery Act (RCRA) program through the tracking of events and activities related to facilities that generate, transport, and treat, store, or dispose of hazardous waste. RCRAInfo allows RCRA program staff to track the notification, permit, compliance, and corrective action activities required under RCRA.

**104 ALL WASTE PAINT CLEN
99 UNIVERSITY AVENUE
, GA**

**SPILLS S101535852
N/A**

SPILLS:

CTS Number:	Not reported
Spill Number:	0225
UN Number:	Not reported
UN Number 2:	Not reported
Report Number:	Not reported
Report Date:	Not reported
Report Time:	Not reported
Spill Date:	02/18/91
Spill Time:	Not reported
Incident Type:	Not reported
Material Involved:	OTHER
Quantity:	Not reported
Phase:	Not reported
Radioactive:	Not reported
Waterway Impctd:	Not reported
Evacuation:	Not reported
Caller:	Not reported
Organization:	Not reported
Orgn. Phone:	Not reported
Emergency Units:	Not reported
Responsible Prty:	Not reported
RP Contact:	Not reported
RP Address:	Not reported
RP Phone:	Not reported
RP City:	Not reported
Action Code:	Not reported
Action:	NONE
Investigator:	Not reported
EOC Operator:	Not reported
Time EOC Notifd:	Not reported
Time Dispatched:	Not reported
Complaint Code:	Not reported
Complaint ID:	Not reported
Cmplaint Referred:	Not reported
Report Sum:	Not reported
At:	Not reported
DDO:	Not reported
Date Recieved:	Not reported
Referred:	none
Substance:	Not reported
Location:	Not reported
Source:	Not reported
Details:	Not reported
Additional Info:	Not reported

MAP FINDINGS
FOCUS MAP 15

Map ID	Site	Database(s)	EPA ID Number
	ALL WASTE PAINT CLEN (Continued)		S101535852
	Incident Type:	Not reported	
	Incident:	Not reported	
104	WEAVER TRUCKING 99 UNIVERSITY AVENUE , GA	SPILLS	S101538155 N/A
	SPILLS:		
	CTS Number:	Not reported	
	Spill Number:	08	
	UN Number:	Not reported	
	UN Number 2:	Not reported	
	Report Number:	Not reported	
	Report Date:	Not reported	
	Report Time:	Not reported	
	Spill Date:	11/03/92	
	Spill Time:	Not reported	
	Incident Type:	Not reported	
	Material Involved:	OIL	
	Quantity:	Not reported	
	Phase:	Not reported	
	Radioactive:	Not reported	
	Waterway Impctd:	STORM DRAIN	
	Evacuation:	Not reported	
	Caller:	Not reported	
	Organization:	Not reported	
	Orgn. Phone:	Not reported	
	Emergency Units:	Not reported	
	Responsible Prty:	Not reported	
	RP Contact:	Not reported	
	RP Address:	Not reported	
	RP Phone:	Not reported	
	RP City:	Not reported	
	Action Code:	Not reported	
	Action:	NONE	
	Investigator:	Not reported	
	EOC Operator:	Not reported	
	Time EOC Notifd:	Not reported	
	Time Dispatched:	Not reported	
	Complaint Code:	Not reported	
	Complaint ID:	Not reported	
	Cmplaint Referred:	Not reported	
	Report Sum:	Not reported	
	At:	Not reported	
	DDO:	Not reported	
	Date Recieved:	Not reported	
	Referred:	ERT	
	Substance:	Not reported	
	Location:	Not reported	
	Source:	Not reported	
	Details:	Not reported	
	Additional Info:	Not reported	
	Incident Type:	Not reported	
	Incident:	Not reported	

MAP FINDINGS
FOCUS MAP 15

Map ID	Site	Database(s)	EPA ID Number
106	NAPA AUTO PARTS MACHINE SHOP 1251 PRYOR ROAD ATLANTA, GA 30315	RCRA-CESQG FINDS	1004687061 GAD984311944

RCRA-CESQG:

Date form received by agency: 05/18/1992
 Facility name: NAPA AUTO PARTS MACHINE SHOP
 Facility address: 1251 PRYOR ROAD
 ATLANTA, GA 30315
 EPA ID: GAD984311944
 Mailing address: PRYOR ROAD
 ATLANTA, GA 30315
 Contact: STEVE GIBBONS
 Contact address: 1251 PRYOR ROAD
 ATLANTA, GA 30315
 Contact country: US
 Contact telephone: (404) 622-6272
 Contact email: Not reported
 EPA Region: 04
 Classification: Conditionally Exempt Small Quantity Generator
 Description: Handler: generates 100 kg or less of hazardous waste per calendar month, and accumulates 1000 kg or less of hazardous waste at any time; or generates 1 kg or less of acutely hazardous waste per calendar month, and accumulates at any time: 1 kg or less of acutely hazardous waste; or 100 kg or less of any residue or contaminated soil, waste or other debris resulting from the cleanup of a spill, into or on any land or water, of acutely hazardous waste; or generates 100 kg or less of any residue or contaminated soil, waste or other debris resulting from the cleanup of a spill, into or on any land or water, of acutely hazardous waste during any calendar month, and accumulates at any time: 1 kg or less of acutely hazardous waste; or 100 kg or less of any residue or contaminated soil, waste or other debris resulting from the cleanup of a spill, into or on any land or water, of acutely hazardous waste

Owner/Operator Summary:

Owner/operator name: GENUINE PARTS CO
 Owner/operator address: 2999 CIRCLE 75 PKWY
 ATLANTA, GA 30339
 Owner/operator country: Not reported
 Owner/operator telephone: (404) 953-1700
 Legal status: Private
 Owner/Operator Type: Owner
 Owner/Op start date: Not reported
 Owner/Op end date: Not reported

Handler Activities Summary:

U.S. importer of hazardous waste: No
 Mixed waste (haz. and radioactive): Unknown
 Recycler of hazardous waste: No
 Transporter of hazardous waste: No
 Treater, storer or disposer of HW: No
 Underground injection activity: No
 On-site burner exemption: No
 Furnace exemption: No
 Used oil fuel burner: No
 Used oil processor: No
 User oil refiner: No

MAP FINDINGS
FOCUS MAP 15

Map ID	Site	Database(s)	EPA ID Number
--------	------	-------------	---------------

NAPA AUTO PARTS MACHINE SHOP (Continued)

1004687061

Used oil fuel marketer to burner: No
 Used oil Specification marketer: No
 Used oil transfer facility: No
 Used oil transporter: No
 Off-site waste receiver: Verified to be non-commercial

Hazardous Waste Summary:

Waste code: D002
 Waste name: A WASTE WHICH HAS A PH OF LESS THAN 2 OR GREATER THAN 12.5 IS CONSIDERED TO BE A CORROSIVE HAZARDOUS WASTE. SODIUM HYDROXIDE, A CAUSTIC SOLUTION WITH A HIGH PH, IS OFTEN USED BY INDUSTRIES TO CLEAN OR DEGREASE PARTS. HYDROCHLORIC ACID, A SOLUTION WITH A LOW PH, IS USED BY MANY INDUSTRIES TO CLEAN METAL PARTS PRIOR TO PAINTING. WHEN THESE CAUSTIC OR ACID SOLUTIONS BECOME CONTAMINATED AND MUST BE DISPOSED, THE WASTE WOULD BE A CORROSIVE HAZARDOUS WASTE.

Violation Status: No violations found

FINDS:

Registry ID: 110005701053

Environmental Interest/Information System

RCRAInfo is a national information system that supports the Resource Conservation and Recovery Act (RCRA) program through the tracking of events and activities related to facilities that generate, transport, and treat, store, or dispose of hazardous waste. RCRAInfo allows RCRA program staff to track the notification, permit, compliance, and corrective action activities required under RCRA.

**107 GA FLUSH DOOR SALES INC
 28 MCDONOUGH BLVD SE
 ATLANTA, GA 30315**

**UST U001491557
 N/A**

UST:

Facility:

Facility Id: 9060290
 Facility Status: Closed
 Facility Type: Commercial
 Contact Id: 10353
 Owner Name: GEORGIA FLUSH DOOR SALES INC
 Owner Address: 28 MCDONOUGH BLVD SE
 Owner City: ATLANTA
 Owner State: GA
 Owner Zip: 30315
 Owner City,St,Zip: ATLANTA, GA 30315
 Owner Telephone: 404-524-0223
 District: PIRT 5

Tank ID: 1
 Status Date: 7/9/1993
Status: Removed From Ground
 Product1: Gas
 Material: Bare Steel
 Capacity: 2000

MAP FINDINGS
FOCUS MAP 15

Map ID	Site	Database(s)	EPA ID Number
	GA FLUSH DOOR SALES INC (Continued)		U001491557
	Pipe Material: Galvanized Steel Pipe Type: Suction: Valve At The Tank Overfill Protection: Not reported Overfill Installed: Not reported Tank Exempt From Spill: Not reported Spill Date: Not reported		
108	PROPERTY OF BALCO REALTY, INC. 1269 PRYOR ROAD, SW ATLANTA, GA 30315	GA NON-HSI	S104819452 N/A
	NON-HSI: Latitude: Not reported Longitude: Not reported Ground Water Pathway Score: 7.00 On-Site Pathway Score: 16.70 Report Date: Jan-00 Contamination: PCB; lead; barium; chromium; cadmium		
108	1275 PRYOR ROAD ATLANTA, GA	SPILLS	S105229682 N/A
	SPILLS: CTS Number: Not reported Spill Number: Not reported UN Number: Not reported UN Number 2: Not reported Report Number: Not reported Report Date: Not reported Report Time: Not reported Spill Date: 12/14/2001 Spill Time: Not reported Incident Type: Not reported Material Involved: Not reported Quantity: Not reported Phase: Not reported Radioactive: Not reported Waterway Impctd: Not reported Evacuation: Not reported Caller: Not reported Organization: Not reported Orgn. Phone: Not reported Emergency Units: Not reported Responsible Prty: SANDY'S BODY SHOP RP Contact: Not reported RP Address: Not reported RP Phone: Not reported RP City: Not reported Action Code: Not reported Action: Not reported Investigator: Not reported EOC Operator: Not reported Time EOC Notifd: Not reported Time Dispatched: Not reported Complaint Code: Not reported		

MAP FINDINGS
FOCUS MAP 15

Map ID Site Database(s) EPA ID Number

(Continued)

S105229682

Complaint ID:	15028
Complaint Referred:	Not reported
Report Sum:	Not reported
At:	Not reported
DDO:	Not reported
Date Received:	12/14/2001
Referred:	Not reported
Substance:	Not reported
Location:	Not reported
Source:	Not reported
Details:	Not reported
Additional Info:	Not reported
Incident Type:	Not reported
Incident:	ERT #12142001-01SPILL OF PAINT AND OIL THAT OCCURRED ON 12/12/2001. STORM DRAIN IMPACTED. THIS IS AN ONGOING COMPLAINT THAT THE CITY OF ATLANTA HAS DEALT WITH IN THE PAST. THE COMPLAINANT ALLEGES THAT THE BODY SHOP HAS NO PAINT BOOTH AND THAT PAINT O
CTS Number:	Not reported
Spill Number:	15028
UN Number:	Not reported
UN Number 2:	Not reported
Report Number:	Not reported
Report Date:	Not reported
Report Time:	Not reported
Spill Date:	12/14/2001
Spill Time:	Not reported
Incident Type:	Not reported
Material Involved:	Not reported
Quantity:	Not reported
Phase:	Not reported
Radioactive:	Not reported
Waterway Impctd:	Not reported
Evacuation:	Not reported
Caller:	Not reported
Organization:	Not reported
Orgn. Phone:	Not reported
Emergency Units:	Not reported
Responsible Prty:	Not reported
RP Contact:	Not reported
RP Address:	Not reported
RP Phone:	Not reported
RP City:	Not reported
Action Code:	Not reported
Action:	Not reported
Investigator:	Not reported
EOC Operator:	Not reported
Time EOC Notifd:	Not reported
Time Dispatched:	Not reported
Complaint Code:	Not reported
Complaint ID:	Not reported
Complaint Referred:	Not reported
Report Sum:	Not reported
At:	Not reported
DDO:	Not reported
Date Received:	Not reported
Referred:	Not reported

MAP FINDINGS
FOCUS MAP 15

Map ID Site Database(s) EPA ID Number

(Continued)

S105229682

Substance: Not reported
 Location: Not reported
 Source: SANDY'S BODY SHOP
 Details: ERT #12142001-01SPILL OF PAINT AND OIL THAT OCCURRED ON 12/12/2001.
 STORM DRAIN IMPACTED. THIS IS AN ONGOING COMPLAINT THAT THE CITY OF
 ATLANTA HAS DEALT WITH IN THE PAST. THE COMPLAINANT ALLEGES THAT THE
 BODY SHOP HAS NO PAINT BOOTH AND THAT PAINT O
 Additional Info: Not reported
 Incident Type: Not reported
 Incident: Not reported

108

3156 CLAIRE GSM
1275 PRYOR RD
ATLANTA, GA 30315

TIER 2 S109507829
N/A

GA TIER 2:

Facility ID: FATR22008FAWS0147350
 Facility Country: USA
 Chemicals Same as Last Year: Not reported
 Data Tier 2 Signed: 1/16/2009
 Dikes/Saveguard Measures: Not reported
 Facility Department: Not reported
 Facility Date Modified: 5/13/2009
 State Fees Total: Not reported
 Mailing Address: P.O. Box 97061
 Mailing City,St,Zip: Redmond, WA 980739761
 Mailing Country: USA
 Latitude: Not reported
 Longitude: Not reported
 Lat/Long Location Desc: UN
 Lat/Long Method: UN
 Number Employees on Site: N/A
 Reporting Year: 2008
 Site Coordinate Abbrvtns Sbmtd: Not reported
 Fire District: ATLANTA FIRE DEPARTMENT
 Notes: Not reported
 Validity: This facility passed all validation checks.

Facility:

Facility ID Type: 102026754
 ID: Dun & Bradstreet
 Facility ID Description: Not reported
 Facility ID Last Modified: 2/2/2009
 Facility ID Type: 4812
 ID: SIC
 Facility ID Description: RADIOTELEPHONE COMMUNICATIONS
 Facility ID Last Modified: 2/2/2009
 Facility ID Type: 513322
 ID: NAICS
 Facility ID Description: Cellular and Other Wireless Telecommunications
 Facility ID Last Modified: 2/2/2009

Inventory:

Chemical Inventory ID: CVTR22008FAWS0147350
 Acute Health Risks: True
 Average Daily Amount: 1057
 Average Daily Amount Code: 03
 CB Record ID: Not reported
 Chemical Same as Last Year: T

MAP FINDINGS
FOCUS MAP 15

Map ID Site Database(s) EPA ID Number

3156 CLAIRE GSM (Continued)

S109507829

Chronic Health Risk: True
 CAS Number: 7664-93-9
 EHS Substance: True
 Last Modified: 2/4/2009
 Days on Site: 365
 Chemical Name: SULFURIC ACID
 Fire Hazard: Not reported
 Gas: Not reported
 Liquid: True
 Max Daily Amount: 1057
 Max Daily Amount Code: 03
 Max Amount in Largest Container: 1057
 Mixture Form: Not reported
 Sudden Release of Pressure Hazard: Not reported
 Pure Form: True
 Reactive Hazard: True
 Solid: Not reported
 Mixture Chemical: Not reported
 Mixture Percent: Not reported
 Mixture CAS: Not reported
 Mixture EHS: Not reported
 Mixture Last Modified: Not reported
 Substance Amount: 1057
 Units: Pounds
 Storage Type: R
 Storage Pressure Code: 1
 Storage Temperature Code: 4
 Substance Location: N/A
 Substance Last Modified: 2/4/2009
 Substance Amount: 1057
 Units: Pounds
 Storage Type: R
 Storage Pressure Code: 1
 Storage Temperature Code: 4
 Substance Location: SW CORNER
 Substance Last Modified: 2/4/2009

Contact:

Contact ID: CTTR22008FAWS0106QM1
 Contact Title: Not reported
 Contact First Name: Not reported
 Contact Last Name: AT&T Mobility LLC
 Contact Email: ehs.compliance@cingular.com
 Contact Mail Address: P.O. Box 97061
 Contact Mail City,St,Zip: Redmond, WA 980739761
 Contact Mail Country: USA
 Contact Type: Owner / Operator
 Contact Type: Owner / Operator
 Contact Modification Date: 2/4/2009

Contact:

Contact ID: CTTR22008FAWS0147350
 Contact Title: MNOC
 Contact First Name: MNOC
 Contact Last Name: Chafin/
 Contact Email: Not reported
 Contact Mail Address: Not reported
 Contact Mail City,St,Zip: Not reported

MAP FINDINGS
FOCUS MAP 15

Map ID	Site	Database(s)	EPA ID Number
--------	------	-------------	---------------

3156 CLAIRE GSM (Continued)

S109507829

Contact Mail Country: Not reported
 Contact Type: Emergency Contact
 Contact Type: Emergency Contact
 Contact Modification Date: 2/4/2009

Contact:

Contact ID: CTTR22008FAWS0167914
 Contact Title: Russell
 Contact First Name: Joe
 Contact Last Name: Chafin/
 Contact Email: Not reported
 Contact Mail Address: Not reported
 Contact Mail City,St,Zip: Not reported
 Contact Mail Country: Not reported
 Contact Type: Emergency Contact
 Contact Type: Emergency Contact
 Contact Modification Date: 2/4/2009

108

**874751 - I-75/85 SOUTH
1275 PRYOR RD. SW
ATLANTA, GA 30315**

**TIER 2 S109697107
N/A**

GA TIER 2:

Facility ID: FATR20085J1VJT023HA8
 Facility Country: USA
 Chemicals Same as Last Year: T
 Data Tier 2 Signed: 02/01/2009
 Dikes/Saveguard Measures: Not reported
 Facility Department: Not reported
 Facility Date Modified: 5/13/2009
 State Fees Total: 0
 Mailing Address: 2000 Corporate Drive
 Mailing City,St,Zip: Canonsburg, PA 15317
 Mailing Country: USA
 Latitude: Not reported
 Longitude: Not reported
 Lat/Long Location Desc: Not reported
 Lat/Long Method: Not reported
 Number Employees on Site: Not reported
 Reporting Year: 2008
 Site Coordinate Abbrvtns Sbmtd: Not reported
 Fire District: Not reported
 Notes: Not reported
 Validity: This facility passed all validation checks.

Facility:

Facility ID Type: 513322
 ID: NAICS
 Facility ID Description: Cellular and Other Wireless Telecommunications
 Facility ID Last Modified: 1/2/2009
 Facility ID Type: 4899
 ID: SIC
 Facility ID Description: Not reported
 Facility ID Last Modified: 12/18/2007
 Facility ID Type: 928340256
 ID: Dun & Bradstreet
 Facility ID Description: Not reported
 Facility ID Last Modified: 12/18/2007

MAP FINDINGS
FOCUS MAP 15

Map ID	Site	Database(s)	EPA ID Number
--------	------	-------------	---------------

874751 - I-75/85 SOUTH (Continued)

S109697107

Inventory:

Chemical Inventory ID:	CVTR20085J1VJU028HHL
Acute Health Risks:	True
Average Daily Amount:	503
Average Daily Amount Code:	02
CB Record ID:	Not reported
Chemical Same as Last Year:	Not reported
Chronic Health Risk:	True
CAS Number:	7664-93-9
EHS Substance:	True
Last Modified:	1/2/2009
Days on Site:	365
Chemical Name:	Sulfuric Acid
Fire Hazard:	True
Gas:	Not reported
Liquid:	True
Max Daily Amount:	503
Max Daily Amount Code:	02
Max Amount in Largest Container:	18
Mixture Form:	True
Sudden Release of Pressure Hazard:	Not reported
Pure Form:	Not reported
Reactive Hazard:	True
Solid:	Not reported
Mixture Chemical:	Not reported
Mixture Percent:	Not reported
Mixture CAS:	Not reported
Mixture EHS:	Not reported
Mixture Last Modified:	Not reported
Substance Amount:	Not reported
Units:	pounds
Storage Type:	R
Storage Pressure Code:	1
Storage Temperature Code:	4
Substance Location:	Sulfuric A
Substance Last Modified:	1/2/2009

Contact:

Contact ID:	CTTR20083KKQB3002ND6
Contact Title:	Regulatory Compliance Mgr
Contact First Name:	Christine
Contact Last Name:	Verre
Contact Email:	Christine.Verre@CrownCastle.com
Contact Mail Address:	2000 Corporate Drive
Contact Mail City,St,Zip:	Canonsburg, PA 15317
Contact Mail Country:	USA
Contact Type:	Regulatory Point of Contact
Contact Type:	Owner / Operator
Contact Modification Date:	1/2/2009

Contact:

Contact ID:	CTTR20083KKQCX006819
Contact Title:	Not reported
Contact First Name:	Network
Contact Last Name:	Operations Center
Contact Email:	Not reported
Contact Mail Address:	2000 Corporate Drive
Contact Mail City,St,Zip:	Canonsburg, PA 15317

MAP FINDINGS
FOCUS MAP 15

Map ID	Site	Database(s)	EPA ID Number
	<p>874751 - I-75/85 SOUTH (Continued)</p> <p>Contact Mail Country: USA Contact Type: Emergency Contact Contact Modification Date: 1/2/2009</p>		S109697107
110	<p>MCDANIELS STREET CSO 400 MANFORD ROAD ATLANTA, GA 30310</p> <p>GA TIER 2: Facility ID: FATR200825308103T679 Facility Country: USA Chemicals Same as Last Year: Not reported Data Tier 2 Signed: 2-25-2009 Dikes/Saveguard Measures: Not reported Facility Department: City of Atlanta-Watershed Management Facility Date Modified: 5/13/2009 State Fees Total: 0.00 Mailing Address: 2640 Jonesboro Road Mailing City,St,Zip: Atlanta, GA 30315 Mailing Country: USA Latitude: 33.717 Longitude: 84.4 Lat/Long Location Desc: CE - Center of Facility Lat/Long Method: I1 - Interpolation (Map) Number Employees on Site: 0 Reporting Year: 2008 Site Coordinate Abbrvtns Sbmtd: Not reported Fire District: Not reported Notes: This plant is no longer use sodium hypochlorite solution. Amount of Fuel Oil [Diesel] stored at this location is less than reporting limit of 10,000 pounds. Validity: This facility passed all validation checks.</p> <p>Facility: Facility ID Type: 4952 ID: SIC Facility ID Description: SEWERAGE SYSTEMS Facility ID Last Modified: 2/4/2003 Facility ID Type: 22132 ID: NAICS Facility ID Description: Sewage Treatment Facilities Facility ID Last Modified: 2/24/2009</p> <p>Inventory: Chemical Inventory ID: CVTR20082530S3041T8K Acute Health Risks: True Average Daily Amount: 516457 Average Daily Amount Code: 05 CB Record ID: Not reported Chemical Same as Last Year: Not reported Chronic Health Risk: True CAS Number: 7681-52-9 EHS Substance: Not reported Last Modified: 2/25/2009 Days on Site: 365 Chemical Name: SODIUM HYPOCHLORITE SOLUTION Fire Hazard: Not reported Gas: Not reported Liquid: True</p>	TIER 2	S109508377 N/A

MAP FINDINGS
FOCUS MAP 15

Map ID Site Database(s) EPA ID Number

MCDANIELS STREET CSO (Continued)

S109508377

Max Daily Amount: 645571
 Max Daily Amount Code: 05
 Max Amount in Largest Container: 215190
 Mixture Form: True
 Sudden Release of Pressure Hazard: Not reported
 Pure Form: Not reported
 Reactive Hazard: True
 Solid: Not reported
 Mixture Chemical: 15
 Mixture Percent: 7681-52-9
 Mixture CAS: FATR200825308103T679
 Mixture EHS: Not reported
 Mixuter Last Modified: 2/25/2009
 Mixture Chemical: 85
 Mixture Percent: 7732-18-5
 Mixture CAS: FATR200825308103T679
 Mixture EHS: Not reported
 Mixuter Last Modified: 2/25/2009
 Substance Amount: 645571
 Units: pounds
 Storage Type: A
 Storage Pressure Code: 1
 Storage Temperature Code: 4
 Substance Location: Chemical S
 Substance Last Modified: 2/25/2009
 Chemical Inventory ID: CVTR20086C3TAW04DH1K
 Acute Health Risks: True
 Average Daily Amount: 5664
 Average Daily Amount Code: 03
 CB Record ID: Not reported
 Chemical Same as Last Year: Not reported
 Chronic Health Risk: True
 CAS Number: 68476-30-2
 EHS Substance: Not reported
 Last Modified: 2/25/2009
 Days on Site: 365
 Chemical Name: FUEL OIL, [DIESEL]
 Fire Hazard: True
 Gas: Not reported
 Liquid: True
 Max Daily Amount: 7080
 Max Daily Amount Code: 03
 Max Amount in Largest Container: 7080
 Mixture Form: Not reported
 Sudden Release of Pressure Hazard: Not reported
 Pure Form: True
 Reactive Hazard: Not reported
 Solid: Not reported
 Mixture Chemical: 100
 Mixture Percent: 68476-30-2
 Mixture CAS: FATR200825308103T679
 Mixture EHS: Not reported
 Mixuter Last Modified: 2/25/2009
 Substance Amount: 7080
 Units: pounds
 Storage Type: A
 Storage Pressure Code: 1

MAP FINDINGS
FOCUS MAP 15

Map ID	Site	Database(s)	EPA ID Number
--------	------	-------------	---------------

MCDANIELS STREET CSO (Continued)

S109508377

Storage Temperature Code: 4
Substance Location: Emergency
Substance Last Modified: 2/25/2009

Contact:

Contact ID: CTTR20082530HS03WLBT
Contact Title: WRC Manager
Contact First Name: Tony
Contact Last Name: Richardson
Contact Email: trichardson@atlantaga.gov
Contact Mail Address: 2640 Jonesboro Road, SE
Contact Mail City,St,Zip: Atlanta, GA 30315
Contact Mail Country: USA
Contact Type: Submitter
Contact Type: Owner / Operator
Contact Type: Emergency Contact
Contact Modification Date: 2/25/2009

Contact:

Contact ID: CTTR2008253F7Q0044L5
Contact Title: PC Manager
Contact First Name: Larry
Contact Last Name: McNeil
Contact Email: lmcneil@atlantaga.gov
Contact Mail Address: 2640 Jonesboro Road, SE
Contact Mail City,St,Zip: Atlanta, GA 30315
Contact Mail Country: USA
Contact Type: Owner / Operator
Contact Type: Owner / Operator
Contact Type: Emergency Contact
Contact Modification Date: 2/25/2009

111

**SLATER ELEMENTARY SCHOOL
1320 PRYOR ROAD
ATLANTA, GA 30315**

**FINDS 1009784064
N/A**

FINDS:

Registry ID: 110027005791

Environmental Interest/Information System

US Geographic Names Information System (GNIS) is the official vehicle for geographic names used by the federal government and the source for applying geographic names to federal maps and other printed and electronic documents.

NCES (National Center for Education Statistics) is the primary federal entity for collecting and analyzing data related to education in the United States and other nations and the institute of education sciences.

FOCUS MAP 15 ORPHAN SUMMARY

City	EDR ID	Site Name	Site Address	Zip	Database(s)
ATLANTA	S107665862	BROCK CONSTRUCTION COMPANY, INC.	&		SWF/LF
ATLANTA	S108895495	BROCK CONSTRUCTION COMPANY, INC.	&		SWF/LF
ATLANTA	S104001238	ATLANTA SEWER DEPT	1657TH ADAMS & 3506 LANDRUM		SPILLS
ATLANTA	S104884954	CITY OF ATLANTA	16TH ST NW AT CLAGIN ST		SPILLS
ATLANTA	S102918574	ATLANTA SEWER DEPT	I 20 & FULTON INDUSTRIAL NEAR GA POWE		SPILLS
ATLANTA	S104885217	CITY OF ATLANTA	I 20 & FULTON INDUSTRIAL BLVD AT ATT		SPILLS
ATLANTA	S102601219	ATLANTA SEWER DEPT	2420TH HARVELL DRIVE NEAR HAMI & HOLMES		SPILLS
ATLANTA	S109571868	BFI-HICKORY RIDGE (MSWL)	I 285 & MORELAND AVE		SWF/LF
ATLANTA	1003869476		300TH LINCOLN STREET UNIVERSIT & PRYOR	30310	CERC-NFRAP
ATLANTA	S103538391	ATLANTA SEWER DEPT	350TH CHAPEL RD & CONWAY		SPILLS
ATLANTA	S104888730	CITY OF ATLANTA	I 75 SB & CLEVELAND AVE		SPILLS
ATLANTA	S104885220	CITY OF ATLANTA	I 75 & 85 SOUTHBOUND AT HWY 166 RAMP		SPILLS
ATLANTA	S103538283	ATLANTA SEWER DEPT	I 75 NBCLEVELAND AVENUE		SPILLS
ATLANTA	S104885219	CITY OF ATLANTA	I 75 BOUND S		SPILLS
ATLANTA	S104000891	ATLANTA SEWER DEPT	I 75 SOUTHBOUNDATCLEVELAND AVE		SPILLS
ATLANTA	S104885175	CITY OF ATLANTA	927TH COLLIER RD & UNDERWOOD PARK		SPILLS
ATLANTA	S104885177	CITY OF ATLANTA	937TH & 950 CONLEY RD SE		SPILLS
ATLANTA	S104885101	CITY OF ATLANTA	3761 ACKING RD		SPILLS
ATLANTA	S107666128	DEKALB PEACHTREE AIRPORT INERT LF	ADJACENT TO THE DEKALB PEACHTR		SWF/LF
ATLANTA	S101527028	ATLANTA AIRPORT AUTHORITY	AIRPORT		SPILLS
ATLANTA	S104885184	CITY OF ATLANTA	ALMA RD & PEACHTREE CREEK		SPILLS
ATLANTA	S101898000	ATLANTA SEWER DEPT	2177 ALMOND RD NE		SPILLS
ATLANTA	S102918477	ATLANTA SEWER DEPT	369 ALTON LN		SPILLS
ATLANTA	S102272744	CITY OF ATLANTA	2381 AMMAND DR		SPILLS
ATLANTA	S104001244	ATLANTA SEWER DEPT.	ANDERSON AVE		SPILLS
ATLANTA	S104888961	CITY OF ATLANTA	3085 W ANDREW DR		SPILLS
ATLANTA	S104885501	CITY OF ATLANTA	3085 W ANDREW DR		SPILLS
ATLANTA	S104885055	CITY OF ATLANTA	3080 ANDREW DR NW		SPILLS
ATLANTA	S104874219	ATLANTA SEWER DEPT	3106 ANDREW DR		SPILLS
ATLANTA	S104885533	CITY OF ATLANTA	77 E ANDREW DR NW		SPILLS
ATLANTA	S104885557	CITY OF ATLANTA	W ANDREWS & AUSTEL WAY		SPILLS
ATLANTA	S104888858	CITY OF ATLANTA	W ANDREWS & AUSTEL WAY		SPILLS
ATLANTA	S102230680	ATLANTA SEWER DEPT	1862 ANGIE COURT RD SW		SPILLS
ATLANTA	S107031914	ANSLEY NORTH BELTLINE PROPERTY	ANSLEY NORTH TRACT		BROWNFIELDS
ATLANTA	S107031915	ANSLEY SOUTH BELTLINE PROPERTY	ANSLEY SOUTH TRACT PIEDMONT RD		BROWNFIELDS
ATLANTA	S104885134	CITY OF ATLANTA	4705 APATCHEE TRL SW		SPILLS
ATLANTA	S104885521	CITY OF ATLANTA	4705 APATCHEE TRL SW		SPILLS
ATLANTA	S104252557	ATLANTA SEWER DEPT	2140 ARCADIA CIR NW		SPILLS
ATLANTA	S104884968	CITY OF ATLANTA	19 ARLINGTON DRNW		SPILLS
ATLANTA	S104885008	CITY OF ATLANTA	2381 ARMOND RD		SPILLS
ATLANTA	S104885009	CITY OF ATLANTA	2381 ARMOUR RD NE		SPILLS
ATLANTA	S102328708	CITY OF ATLANTA WATER & SEWER	2408 ARRVAL DR		SPILLS
ATLANTA	S101897892	ATLANTA SEWER DEPT	972 ASHBURN		SPILLS

FOCUS MAP 15 ORPHAN SUMMARY

City	EDR ID	Site Name	Site Address	Zip	Database(s)
ATLANTA	S104001277	ATLANTA SEWER DEPT	ASTRO AVE		SPILLS
ATLANTA	S103539908	ATLANTA SEWER DEPT	1300 NW AT ELBERT ST		SPILLS
ATLANTA	S104885186	CITY OF ATLANTA	ATLANTA RD & RIVER		SPILLS
ATLANTA	2009918238	ATLANTA HARTSFIELD-JACKSON	ATLANTA HARTSFIELD JACKSON		ERNS
ATLANTA	S107665728	ATLANTA DIRT AND LANDFILL, INC. LA	ATLANTA AIRPORT CLARK HOWELL HWY & LAKE MIRROR RO		SWF/LF
ATLANTA	S104885185	CITY OF ATLANTA	ATLANTA RD & RM CLAYTON		SPILLS
ATLANTA	S104885541	CITY OF ATLANTA	ATLANTA HARTSFIELD CENTRALIZE		SPILLS
ATLANTA	2008427133	ATLANTA HARTSFIELD JACKSON AIR	ATLANTA HARTSFIELD JACKSON AIR		HMIRS
ATLANTA	2008429591	ATLANTA HARTSFIELD JACKSON AIR	ATLANTA HARTSFIELD JACKSON AIR		HMIRS
ATLANTA	S104888953	CITY OF ATLANTA	ATLANTA HARTSFIELD CENTRALIZE		SPILLS
ATLANTA	S104888768	CITY OF ATLANTA	369 ATTINGTON		SPILLS
ATLANTA	S104885511	CITY OF ATLANTA	369 ATTINGTON		SPILLS
ATLANTA	S106780235	NORTH AVENUE BELTLINE PROPERTY	N AVE TRACT		BROWNFIELDS
ATLANTA	S102601812	ATLANTA W & S	NORTH AVE		SPILLS
ATLANTA	S102918171	ATLANTA W & S	1145 N AVE		SPILLS
ATLANTA	1006787445		1775 AVIATION BLVD		FINDS, LUST, SPILLS
ATLANTA	S103539754	ATLANTA SEWER DEPT	AZELLIA DR		SPILLS
ATLANTA	S101644747	ATLANTA CITY SEWER	1913 BADER ST SE		SPILLS
ATLANTA	S102918727	CITY OF ATLANTA W&S	4215 BAKER RD SW		SPILLS
ATLANTA	S104885266	CITY OF ATLANTA SEWER DEPT	BANKHEAD HWY & COMMADOR DR INTERSECTION NEAR		SPILLS
ATLANTA	S104885187	CITY OF ATLANTA	BARCLAY & BERKSHIRE		SPILLS
ATLANTA	S104885188	CITY OF ATLANTA	BARCLAY ST & SUSSEX ST		SPILLS
ATLANTA	S104548503	ATLANTA SEWER DEPT	BARGE RD & GREENBRIER PKY		SPILLS
ATLANTA	S104548757	ATLANTA SEWER DEPT	BARGE RD		SPILLS
ATLANTA	S104548650	ATLANTA SEWER DEPT	BARRINGTON PL & ROTTEN PL		SPILLS
ATLANTA	S104885542	CITY OF ATLANTA	BEACH VALLEY RD & JOHNSON RD		SPILLS
ATLANTA	S104885458	CITY OF ATLANTA	1314 BEACH VALLEY RD		SPILLS
ATLANTA	S104548615	ATLANTA SEWER DEPT	1537 BEACH VALLEY RD		SPILLS
ATLANTA	S104888762	CITY OF ATLANTA	BEACH VALLEY RD & JOHNSON RD		SPILLS
ATLANTA	S104884740	ATLANTA SEWER DEPT	BEACHER & S GORDON ST		SPILLS
ATLANTA	S104888748	CITY OF ATLANTA	E BEACHWOOD DR SE		SPILLS
ATLANTA	S104885546	CITY OF ATLANTA	E BEACHWOOD DR SE		SPILLS
ATLANTA	S104000877	ATLANTA SEWER DEPT	1225 E BEACHWOOD DR		SPILLS
ATLANTA	S104874013	ATLANTA SEWER DEPT.	BEAVER BROOK PARK		SPILLS
ATLANTA	S104885189	CITY OF ATLANTA	BECKER RD		SPILLS
ATLANTA	S104884725	ATLANTA SEWER DEPT	1346 BEECH VALLEY ROAD OFF JOHNSON RD NE		SPILLS
ATLANTA	S102601319	ATLANTA SEWER DEPT	1346 BEECH VALLEY ROAD OFF JOHNSON RD NE		SPILLS
ATLANTA	S104000786	ATLANTA SEWER DEPT	BEHIND & ACROSS FROM CALLERS PROPERTY		SPILLS
ATLANTA	S101527834	ATLANTA WATER/SEWER	BEHIND BENGIMAN EAST MAYS HIGH SCH		SPILLS
ATLANTA	S104874410	ATLANTA SEWER DEPT	826 BELL FAST		SPILLS
ATLANTA	S104885460	CITY OF ATLANTA	1377 BELLVIEW RD NE		SPILLS
ATLANTA	S104888970	CITY OF ATLANTA	1377 BELLVIEW RD NE		SPILLS
ATLANTA	S102918075	ATLANTA SEWER DEPT	BENGANEM MAYES DR INTERSECTION RD		SPILLS
ATLANTA	S107666831	JOHN WIELAND HOMES, INC.	BERKELEY LAKE S & DLOT 1A		SWF/LF
ATLANTA	S107666832	JOHN WIELAND HOMES, INC.	BERKELEY LAKE S & DLOT 2A		SWF/LF
ATLANTA	S104885020	CITY OF ATLANTA	2517 BESTUR RD		SPILLS
ATLANTA	S104884721	ATLANTA SEWER	BETWEEN 64 & 68 EDWIN PLACE OFF OF BA NW		SPILLS

FOCUS MAP 15 ORPHAN SUMMARY

City	EDR ID	Site Name	Site Address	Zip	Database(s)
ATLANTA	S104885192	CITY OF ATLANTA	BETWEEN DAWN VIEW LN & NAWENCH RD		SPILLS
ATLANTA	S104888719	CITY OF ATLANTA	120 BISBAYNE DR NW		SPILLS
ATLANTA	S104884977	CITY OF ATLANTA	2000 BLOCK OF CHESHIRE BLVD		SPILLS
ATLANTA	S104874430	SUSPECT: ATLANTA SEWER DEPT	3100 BLOCK OF ST		SPILLS
ATLANTA	S104874301	ATLANTA SEWER DEPT	BOEING CIR SW		SPILLS
ATLANTA	S102601325	ATLANTA SEWER DEPT	BOEN AVE & HARTRICK RD		SPILLS
ATLANTA	S104884741	ATLANTA SEWER DEPT	BOEN AVE & HARTRICK RD		SPILLS
ATLANTA	S104885078	CITY OF ATLANTA	3406 BOLTON RD SW		SPILLS
ATLANTA	S104885193	CITY OF ATLANTA	BOLTON RD & I 285 LIFTSTATION		SPILLS
ATLANTA	S104885196	CITY OF ATLANTA	BOLTON RD		SPILLS
ATLANTA	S104885195	CITY OF ATLANTA	BOLTON RD		SPILLS
ATLANTA	S104885194	CITY OF ATLANTA	BOLTON RD		SPILLS
ATLANTA	S102602511	CITY OF ATLANTA WATER & SEWER	1600 BOULDER PARK RD		SPILLS
ATLANTA	S102918565	ATLANTA SEWER DEPT	BOULEVARD RD		SPILLS
ATLANTA	S104885543	CITY OF ATLANTA	BOWEN CIR NW & CNX		SPILLS
ATLANTA	S104885197	CITY OF ATLANTA	BOWEN ST & CHATTAHOOCHEE RIVER NW		SPILLS
ATLANTA	S104888951	CITY OF ATLANTA	BOWEN CIR NW & CNX		SPILLS
ATLANTA	S103539621	ATLANTA SEWER DEPT.	1719 BREWO BLVD		SPILLS
ATLANTA	S104874006	ATLANTA SEWER DEPT.	282 BROADLAND DR		SPILLS
ATLANTA	S104885140	CITY OF ATLANTA	53 W BROKLANE DR		SPILLS
ATLANTA	S102602689	ATLANTA W & S	2132 BROOKVIEW RD		SPILLS
ATLANTA	S102329139	ATLANTA CITY SEWER	BUCKHEAD LOOP & N STRATFORD RD		SPILLS
ATLANTA	S104885199	CITY OF ATLANTA	BURNS STREET AT MERCER ST		SPILLS
ATLANTA	S104885200	CITY OF ATLANTA	BURNS STREET AT MERCER ST		SPILLS
ATLANTA	S104885158	CITY OF ATLANTA	743 BURNS ST SE		SPILLS
ATLANTA	S102602252	ATLANTA GAS LIGHT COMPANY	9334 CAMILLA ST SW		SPILLS
ATLANTA	S103539776	ATLANTA SEWER DEPT	CAMP CREEK		SPILLS
ATLANTA	S104884964	CITY OF ATLANTA	1829 CAMPLETON RD		SPILLS
ATLANTA	S104874323	ATLANTA SEWER	962 CAMPTON RD		SPILLS
ATLANTA	S101527950	ATLANTA SEWER AND WATER	CANOY RD		SPILLS
ATLANTA	S104885018	CITY OF ATLANTA	2500 CANTON ST NW		SPILLS
ATLANTA	1010000959	ATLANTA CITY OF-FULTON COUNTY REC AUTH	521 CAPITOL AVE SW	30315	FTTS
ATLANTA	S102272993	CITY OF ATLANTA	614 CAROL RUNWAY SW		SPILLS
ATLANTA	S107150835	ATLANTA - CASCADE ROAD LANDFILL	CASCADE RD		GA NON-HSI
ATLANTA	S107668148	CENTENNIAL PARK EAST	CENTENNIAL PARK DR & ALEXANDER ST		GA NON-HSI
ATLANTA	S102601484	ATLANTA SEWER DEPT	4563 CENTRAL POST RD		SPILLS
ATLANTA	S104884735	ATLANTA SEWER DEPT	4563 CENTRAL POST RD		SPILLS
ATLANTA	S104884990	CITY OF ATLANTA	215 CHARLES DR SW		SPILLS
ATLANTA	S107666837	JOHN WIELAND HOMES, INC.	CHATTAHOOCHEE RUN S & DLOT 86E		SWF/LF
ATLANTA	S107666834	JOHN WIELAND HOMES, INC.	CHATTAHOOCHEE RUN S & D LOT 172		SWF/LF
ATLANTA	S107666835	JOHN WIELAND HOMES, INC.	CHATTAHOOCHEE RUN S & DLOT 174C		SWF/LF
ATLANTA	S107666836	JOHN WIELAND HOMES, INC.	CHATTAHOOCHEE RUN S & DLOT 89E		SWF/LF
ATLANTA	S104884742	ATLANTA SEWER DEPT	CHATTAHOOCHEE AVE		SPILLS
ATLANTA	S102601247	ATLANTA SEWER DEPT	CHATTAHOOCHEE AVE		SPILLS
ATLANTA	S104001264	ATLANTA SEWER DEPT.	350 CHEMFIELD CT		SPILLS
ATLANTA	S102444343	ATLANTA WATER AND SEWEGE	CHESHIRE BRIDGE ROAD AT I 85TH & PIEDMONT		SPILLS
ATLANTA	S104885544	CITY OF ATLANTA	CHESHIRE BRIDGE & FAULKNER RD		SPILLS

FOCUS MAP 15 ORPHAN SUMMARY

City	EDR ID	Site Name	Site Address	Zip	Database(s)
ATLANTA	S104884728	ATLANTA SEWER DEPT	2165 CHESTERBRIDGE RD NW		SPILLS
ATLANTA	S104885203	CITY OF ATLANTA	CHESTERBRIDGE RD AT LENOX RD		SPILLS
ATLANTA	S104885483	CITY OF ATLANTA	2225 CHESTERBRIDGE RD		SPILLS
ATLANTA	S104888960	CITY OF ATLANTA	2225 CHESTERBRIDGE RD		SPILLS
ATLANTA	S102601698	ATLANTA SEWER DEPT	2165 CHESTERBRIDGE RD NW		SPILLS
ATLANTA	S102272984	CITY OF ATLANTA	2231 CLARICE DR		SPILLS
ATLANTA	S109822692	CITY OF ATLANTA WEST AREA-CS0	W CLEAR CREEK PROCTOR		NPDES
ATLANTA	S104885204	CITY OF ATLANTA	CLEAR CREEK POTW		SPILLS
ATLANTA	S104000806	ATLANTA SEWER DEPT	CLEAR CREEK CSO TREATMENT PLAN		SPILLS
ATLANTA	S104884914	CITY OF ATLANTA	11170 E CLUB LN NE		SPILLS
ATLANTA	S104885209	CITY OF ATLANTA	E CLUB LN & DAVIDSON AVE		SPILLS
ATLANTA	S101531178	ATLANTA BONDED WAREHOUSE	2500 COBB SATELLITE BLVD		SPILLS
ATLANTA	S102918732	CITY OF ATLANTA W&S	COLLIER & BELTON RD		SPILLS
ATLANTA	S103538568	ATLANTA SEWER DEPT	3691 COLLIER RD		SPILLS
ATLANTA	S102329030	ATLANTA CITY SEWER & WATER	2112 COLLIER DR		SPILLS
ATLANTA	S101705480	ATLANTA SEWER DEPT	COLONIAL HOME CIR NE		SPILLS
ATLANTA	S102272969	CITY OF ATLANTA	240 COLONIAL HOUSE DR NE		SPILLS
ATLANTA	S104884980	CITY OF ATLANTA	201 COLONIAL HOMES CIR		SPILLS
ATLANTA	S104885052	CITY OF ATLANTA	3000 CONTINENTAL CONLEY PKY		SPILLS
ATLANTA	2008890408	SOUTHWEST CORNER OF ATLANTA	SW CORNER OF ATLANTA		ERNS
ATLANTA	S102444327	ATLANTA METAL	NE CORNER OF BLVD & DECALB ST		SPILLS
ATLANTA	1012209874	FULTON INDUSTRIAL TANK ROLLOVER	CORNER OF BANKHEAD HWY & FULTON		SERCLIS
ATLANTA	S107665730	ATLANTA SAND & SUPPLY CO., CRAWFOR	CRAWFORD COUNTY		SWF/LF
ATLANTA	S104885205	CITY OF ATLANTA	CROMER ST		SPILLS
ATLANTA	S104885111	CITY OF ATLANTA	3850 CROSBY RD NE		SPILLS
ATLANTA	S104252624	ATLANTA SEWER DEPT	320 CUSHMAN CIR		SPILLS
ATLANTA	1011587847	ATLANTA CUSTER AVE CSO	CUSTER AVE	30315	ICIS
ATLANTA	S104885545	CITY OF ATLANTA	CUSTER AVE & BENTON RD		SPILLS
ATLANTA	S104885207	CITY OF ATLANTA	CUSTER AVE & BENTON RD		SPILLS
ATLANTA	S104885208	CITY OF ATLANTA	DARRAH CT SW		SPILLS
ATLANTA	S102918227	ATLANTA SEWER DEPT	2900 DARRIA CIR		SPILLS
ATLANTA	S102601227	ATLANTA SEWER DEPT	3241 DELMORE LN		SPILLS
ATLANTA	S104874063	ATLANTA SEWER DEPT.	DELOW		SPILLS
ATLANTA	S102328703	ATLANTA CITY WATER & SEWER	DEMOREST AVE NE		SPILLS
ATLANTA	S103539810	ATLANTA SEWER DEPT	33 DEMOREST ST		SPILLS
ATLANTA	S101644766	ATLANTA SEWER	28912 DIANE DR		SPILLS
ATLANTA	S104548762	ATLANTA SEWER DEPT	DIXIE STREET AT MEMORIAL DR		SPILLS
ATLANTA	S104548482	ATLANTA SEWER DEPT	DOLES ST & BIGSBY AVE		SPILLS
ATLANTA	S102230610	ATLANTA W&S	DOLLAR MILL RD		SPILLS
ATLANTA	S101897905	ATLANTA SEWER DEPT	536 DOLLY MILL		SPILLS
ATLANTA	S104885141	CITY OF ATLANTA	536 DOLLY MILL RD		SPILLS
ATLANTA	S102601344	ATLANTA SEWER DEPT	DONALDSON DRIVE PERIMETER OF B PARK		SPILLS
ATLANTA	S104884743	ATLANTA SEWER DEPT	DONALDSON DR		SPILLS
ATLANTA	S104874027	ATLANTA SEWER DEPT.	DONZI LN & CUSTER AVE		SPILLS
ATLANTA	S104884933	CITY OF ATLANTA	1387 WEST DR SW		SPILLS
ATLANTA	S104885538	CITY OF ATLANTA	955 DREWERY ST		SPILLS
ATLANTA	S104888831	CITY OF ATLANTA	939 DREWERY ST		SPILLS

FOCUS MAP 15 ORPHAN SUMMARY

City	EDR ID	Site Name	Site Address	Zip	Database(s)
ATLANTA	S104885536	CITY OF ATLANTA	939 DREWERY ST		SPILLS
ATLANTA	S104888833	CITY OF ATLANTA	955 DREWERY ST		SPILLS
ATLANTA	S107666839	JOHN WIELAND HOMES, INC.	EDGEWATER S & D 385 SILVERTHORNE POINT LOT		SWF/LF
ATLANTA	S107666840	JOHN WIELAND HOMES, INC.	EDGEWATER S & D 450 SILVERTHORNE POINT LOT		SWF/LF
ATLANTA	S104884762	ATLANTA W&S	ENGLEWOOD AVE		SPILLS
ATLANTA	S103538998	CITY OF ATLANTA W&S	ERWIN ST		SPILLS
ATLANTA	S102273026	CITY OF ATLANTA	E ESSEX RD		SPILLS
ATLANTA	S102601067	ATLANTA SEWER DEPT	FAIRBURN & DOLLY MILL ROADS OFF BOULDER PKY		SPILLS
ATLANTA	S104884744	ATLANTA SEWER DEPT	FAIRBURN & DOLLY MILL ROADS		SPILLS
ATLANTA	S104548167	ATLANTA SEWER DEPT.	FAIRMONT ST		SPILLS
ATLANTA	S104885547	CITY OF ATLANTA	FAIRMONT AVE & GLENDON ST		SPILLS
ATLANTA	S104874399	ATLANTA SEWER DEPT	FAIRMONT AVE AT CULPEPPER ST		SPILLS
ATLANTA	S104888781	CITY OF ATLANTA	FAIRMONT AVE & GLENDON ST		SPILLS
ATLANTA	S102602104	CITY OF ATLANTA PUBLIC WORKS DEPT	2203 FALKNER RD		SPILLS
ATLANTA	S104000783	ATLANTA SEWER DEPT	480 FAR RD NE		SPILLS
ATLANTA	S102601251	ATLANTA SEWER DEPT	FENSTON ST & CUSTARD AVENUE BEHIDE BENTINE		SPILLS
ATLANTA	S104884745	ATLANTA SEWER DEPT	FENSTON ST & CUSTARD AVE		SPILLS
ATLANTA	S104885496	CITY OF ATLANTA	2575 FOREST HILL DR		SPILLS
ATLANTA	S104548158	ATLANTA SEWER DEPT.	3715 FOREST PARK RD		SPILLS
ATLANTA	1010492867	ATLANTA YOUTH ACADEMY	2120 FOREST PARK RD	30315	FINDS
ATLANTA	1010563091	ATLANTA YOUTH ACADEMY	2120 FOREST PARK RD	30315	RCRA-NonGen
ATLANTA	S104000817	ATLANTA WATER AND SEWER	2545 FORREST HILLS DR SW	30315	SPILLS
ATLANTA	1012178026	SOUTH RIVER TUNNEL PROJECT	2537 FORREST PARK RD SE	30315	RCRA-SQG
ATLANTA	S104874319	ATLANTA SEWER DEPT	2808 FOUNTAIN BLEU		SPILLS
ATLANTA	S104885083	CITY OF ATLANTA	3474 FOXBORO RD		SPILLS
ATLANTA	S104885548	CITY OF ATLANTA	FULTON IND BLVD & SERVICE DR		SPILLS
ATLANTA	S102273001	CITY OF ATLANTA	FULTON IND BLVD & CHARLIE BROWN		SPILLS
ATLANTA	S102272743	CITY OF ATLANTA	SOUTH FULTON		SPILLS
ATLANTA	S104873983	ATLANTA SEWER DEPT.	FULTON INDUSTRIAL BLVD & COMMERCE CIR		SPILLS
ATLANTA	S104888934	CITY OF ATLANTA	FULTON IND BLVD & SERVICE DR		SPILLS
ATLANTA	S104888778	CITY OF ATLANTA	NE GA 400		SPILLS
ATLANTA	S104885549	CITY OF ATLANTA	NE GA 400		SPILLS
ATLANTA	S104888779	CITY OF ATLANTA	S GA 400 & 2 MILE FROM LENOX RD		SPILLS
ATLANTA	S104885550	CITY OF ATLANTA	S GA 400 & 2 MILE FROM LENOX RD		SPILLS
ATLANTA	S102272985	CITY OF ATLANTA	3292 GLEN VALLEY RD		SPILLS
ATLANTA	S107666324	GOODWILL INDUSTRIES OF ATLANTA-GLEN	GLENWOOD AVE		SWF/LF
ATLANTA	S104252611	ATLANTA SEWER DEPT	1338 GOLF ST		SPILLS
ATLANTA	S104548549	ATLANTA SEWER DEPT.	S GORDON & W MEADE AVE		SPILLS
ATLANTA	S104885071	CITY OF ATLANTA	3298 GRANITE VALLEY		SPILLS
ATLANTA	1011461595	SOUTHEAST ATLANTA CHARTER MIDDLE SCHOOL	688 GRANT ST SE	30315	FINDS
ATLANTA	S102601346	ATLANTA SEWER DEPT	3298 GREAT VALLEY RD SW		SPILLS
ATLANTA	S104884733	ATLANTA SEWER DEPT	3298 GREAT VALLEY RD SW		SPILLS
ATLANTA	S104888732	CITY OF ATLANTA	HABERSHAL DR		SPILLS
ATLANTA	S104884983	CITY OF ATLANTA	2076 HAIRVIEW RD SW		SPILLS
ATLANTA	S104888973	CITY OF ATLANTA	447 HALSEY AVE NW		SPILLS
ATLANTA	S104885520	CITY OF ATLANTA	447 HALSEY AVE NW		SPILLS
ATLANTA	S104252686	ATLANTA SEWER DEPT.	2789 HAMMERSHAM RD NE		SPILLS

FOCUS MAP 15 ORPHAN SUMMARY

City	EDR ID	Site Name	Site Address	Zip	Database(s)
ATLANTA	S104885213	CITY OF ATLANTA	HARPER STREET NW AT UNDERWOOD PARK		SPILLS
ATLANTA	2008442603	HARTSFIELD JACKSON ATLANTA	HARTSFIELD JACKSON ATLANTA		HMIRS
ATLANTA	S102602177	ATLANTA CITY SEWER DEPARTMENT	1768 HELENE DR NW		SPILLS
ATLANTA	S107668158	DISTRIBUTION SERVICES OF ATLANTA	41 HENRY FORD II AVE		GA NON-HSI
ATLANTA	S104885214	CITY OF ATLANTA	HERRINGTON PL		SPILLS
ATLANTA	S104885551	CITY OF ATLANTA	HERRINGTON PL		SPILLS
ATLANTA	S104885478	CITY OF ATLANTA	2094 HIGH VIEW RD		SPILLS
ATLANTA	S104884732	ATLANTA SEWER DEPT	2906 N HILL DR NE		SPILLS
ATLANTA	S104001641	ATLANTA SEWER DEPT	2906 N HILL DR NE		SPILLS
ATLANTA	S104885046	CITY OF ATLANTA	2906 N HILL DR NE		SPILLS
ATLANTA	S104885498	CITY OF ATLANTA	2906 N HILL DR NE		SPILLS
ATLANTA	S104885526	CITY OF ATLANTA	541 HOLLEY DALE CT		SPILLS
ATLANTA	S104885215	CITY OF ATLANTA	HOLLYWOOD & BROCK AVE		SPILLS
ATLANTA	S109942086	DEKALB CO-ADVANTRA INC. BIOMEDICAL	5367 W HOSPITAL AVE		SWF/LF
ATLANTA	S102272990	CITY OF ATLANTA	2 HOUSES NORTH OF COLOGNE DR		SPILLS
ATLANTA	S102601099	ATLANTA SEWER DEPT	S HOWARD ST OF GLENWOOD COVE SE & AVENUE		SPILLS
ATLANTA	S104884748	ATLANTA SEWER DEPT	S HOWARD ST		SPILLS
ATLANTA	S104874280	ATLANTA SEWER DEPT	HOWELL MILL RD		SPILLS
ATLANTA	S104884704	ATLANTA	HOWELL MILL & COLIER		SPILLS
ATLANTA	S104885216	CITY OF ATLANTA	HOWELL RD NW		SPILLS
ATLANTA	S104885518	CITY OF ATLANTA	400 GA HWY		SPILLS
ATLANTA	S104885122	CITY OF ATLANTA	400 GA HWY		SPILLS
ATLANTA	S104874113	ATLANTA SEWER DEPT.	HYDE MANOR DR		SPILLS
ATLANTA	S104885552	CITY OF ATLANTA	HYDE PARK CT		SPILLS
ATLANTA	S104885230	CITY OF ATLANTA	HYDE PARK CT		SPILLS
ATLANTA	1010004773	GREATER ATLANTA CHRISTIAN SCHOOL	1575 INDIAN TRAIL RD		FTTS
ATLANTA	S101526777	ATLANTA CHEMICAL CORP.	3400 INDUSTRIAL BOULEVARD OFF BANKH HWY		SPILLS
ATLANTA	S104885508	CITY OF ATLANTA	360 INGLE WOOD AVE		SPILLS
ATLANTA	S104885091	CITY OF ATLANTA	360 INGLE WOOD AVE		SPILLS
ATLANTA	S104888757	CITY OF ATLANTA	360 INGLEWOOD DR		SPILLS
ATLANTA	S104885221	CITY OF ATLANTA	INTERNATIONAL VILLAGE APTS AT DR		SPILLS
ATLANTA	S109822590	ATLANTA EAST AREA-CSO	INTRENCHMENT CUSTER MCDANIEL		NPDES
ATLANTA	S104874459	ATLANTA SEWER DEPT	ISV AT CLEVELAND AVE		SPILLS
ATLANTA	S104885113	CITY OF ATLANTA	3884 IVEY RD		SPILLS
ATLANTA	S109495520	ATLANTA OVERLOOK AND HOUSTON SQUARE	180 JACKSON SAINT JOHN WESLEY DOBB AVE		BROWNFIELDS
ATLANTA	S102918625	ATLANTA SEWER DEPT	JAMES A WHITE PARK		SPILLS
ATLANTA	A100331010	CLARK ATLANTA UNIVERSITY	223 JAMES P BRAWLEY DR		AST
ATLANTA	S104874460	ATLANTA SEWER DEPT	JAMES JACKSON		SPILLS
ATLANTA	S101644447	ATLANTA CITY SEWER	JAMES JACKSON PKWY BETWEEN DR NW & ANN PAY		SPILLS
ATLANTA	S104885223	CITY OF ATLANTA	JAMES JACKSON PRKWAY AT NORTHWE DR		SPILLS
ATLANTA	S104884763	ATLANTA W&S	JAMES JACKSON PARKWAY AT BUTLE RD		SPILLS
ATLANTA	S102328701	ATLANTA CITY WATER & SEWAGE	JOHN A WHITE CITY PARK		SPILLS
ATLANTA	S104885224	CITY OF ATLANTA	JOHSON RD		SPILLS
ATLANTA	1011532370	ATLANTA SOUTH RIVER WPCP	2640 JONESBORO RD SE	30315	ICIS
ATLANTA	S104885028	CITY OF ATLANTA	262 JOYLAND PL SW	30315	SPILLS
ATLANTA	S104885069	CITY OF ATLANTA	3258 KALOMARISK ST SE		SPILLS
ATLANTA	S104885505	CITY OF ATLANTA	3258 KALOMARISK ST SE		SPILLS

FOCUS MAP 15 ORPHAN SUMMARY

City	EDR ID	Site Name	Site Address	Zip	Database(s)
ATLANTA	S102272736	CITY OF ATLANTA	4115 KANOLA SW		SPILLS
ATLANTA	S103538386	ATLANTA SEWER DEPARTMENT	300 KATE ST NW		SPILLS
ATLANTA	S104884938	CITY OF ATLANTA	1434 KENNELWORTH SW		SPILLS
ATLANTA	S102230538	ATLANTA SEWER DEPT	1434 KENWORTH DR		SPILLS
ATLANTA	S102601466	CITY OF ATLANTA P.W.	KNOX ST		SPILLS
ATLANTA	S104885254	CITY OF ATLANTA P.W.	KNOX ST		SPILLS
ATLANTA	S102329120	ATLANTA CITY SEWER	732 KNOX ST		SPILLS
ATLANTA	1009218876	VIRGINIA CAROLINA CHEMICAL (VCC)-ATLANTA	1631 LAFRANCE ST		CERCLIS
ATLANTA	S104874034	ATLANTA SEWER DEPT.	LAKEWOOD AVE AND MACON DR		SPILLS
ATLANTA	S104885225	CITY OF ATLANTA	25 LANDRUM APTS BLDG		SPILLS
ATLANTA	S104885165	CITY OF ATLANTA	820 LARS MAR DR		SPILLS
ATLANTA	S104252689	ATLANTA SEWER DEPT	LAVENDER DR		SPILLS
ATLANTA	S103539793	ATLANTA SEWER DEPT	2375 LEELAY LN		SPILLS
ATLANTA	S104885227	CITY OF ATLANTA	LEENA ST & ALLEY STREET - AT WASHINGTON PARK		SPILLS
ATLANTA	S103539188	ATLANTA SEWER DEPT	2375 LEIA LN		SPILLS
ATLANTA	S104885489	CITY OF ATLANTA	2413 LELIA LN		SPILLS
ATLANTA	S104888918	CITY OF ATLANTA	2413 LELIA LN		SPILLS
ATLANTA	S104885459	CITY OF ATLANTA	1325 LENNOX CIR		SPILLS
ATLANTA	S104001297	ATLANTA SEWER DEPT	3200 LENNOX RD		SPILLS
ATLANTA	S104888975	CITY OF ATLANTA	1325 LENNOX CIR		SPILLS
ATLANTA	S101531020	ATLANTA WATER & SEWAGE	LENOX RD		SPILLS
ATLANTA	S104885228	CITY OF ATLANTA	LENOX RD AT LENOX RD		SPILLS
ATLANTA	S104548309	ATLANTA SEWER DEPT	2791 LENOX RDNE		SPILLS
ATLANTA	S104888929	CITY OF ATLANTA	900 LEWIS ST		SPILLS
ATLANTA	S104885006	CITY OF ATLANTA	2372 LILAC LN SE		SPILLS
ATLANTA	S107667290	LEON BENTON INERT LANDFILL	3911 LINCOLN JONES RD		SWF/LF
ATLANTA	S108896381	CITY OF ATLANTA	405 LINDBERG AVE		SPILLS
ATLANTA	S104885229	CITY OF ATLANTA	LINGBURGH & ADINA DR		SPILLS
ATLANTA	S102918417	ATLANTA SEWER DEPT	633 LOCHMONT CIR		SPILLS
ATLANTA	S107666092	D.C. WOODLEY AND ASSOC., INC. INERT	2748 LOGAN CIR		SWF/LF
ATLANTA	S107666782	JOHN WIELAND HOMES INERT LANDFILL	LOT 28A REGENCY PARK S & D 340 REGENCY CREST CT		SWF/LF
ATLANTA	S104885166	CITY OF ATLANTA	823 LULWATER RD		SPILLS
ATLANTA	S104885115	CITY OF ATLANTA	3884 LXU RD NE		SPILLS
ATLANTA	S104885155	CITY OF ATLANTA	703 MAC WILLIAMS AVE		SPILLS
ATLANTA	S104874148	ATLANTA SEWER DEPT.	150 MARIETTA BLVD		SPILLS
ATLANTA	S104885058	CITY OF ATLANTA	3112 MARN RD		SPILLS
ATLANTA	S104001069	ATLANTA SEWER DEPT.	3760 MARTIN LUTHER KING DR AT BOLTO RD		SPILLS
ATLANTA	S101530843	CITY OF ATLANTA SEWER	MARTIN LUTHER KING TALKURST		SPILLS
ATLANTA	S104550851	RENTRITE PROPERTY	4220 MARTIN LUTHER KING JR DR		SHWS
ATLANTA	S101531127	CITY OF ATLANTA SEWER DEPT	MASTERSON DR & PTREE		SPILLS
ATLANTA	S103539720	ATLANTA SEWER DEPT	732 MAX DR SE		SPILLS
ATLANTA	S104252801	ATLANTA SEWER DEPT.	1400 MCCOY RD SE		SPILLS
ATLANTA	1010683877	FEDERAL BUREAU OF PRISONS ATLANTA	601 MCDONOUGH BLVD SE	30315	FINDS
ATLANTA	S103538725	UST ATLANTA	MCDONOUGH BLVD		SPILLS
ATLANTA	S104874041	ATLANTA SEWER DEPT.	MCWILLIAMS RD SE		SPILLS
ATLANTA	S107666281	GABLES RESIDENTIAL	2605 MEADOW CHURCH RD		SWF/LF
ATLANTA	S104874173	ATLANTA SEWER DEPT	W MEATH AT STOKES AVE		SPILLS

FOCUS MAP 15 ORPHAN SUMMARY

City	EDR ID	Site Name	Site Address	Zip	Database(s)
ATLANTA	S104874074	ATLANTA TRAILER CITY	1780 METROPOLITAN BLVD		SPILLS
ATLANTA	S103539723	ATLANTA SEWER DEPT	1780 METROPOLITAN PARK		SPILLS
ATLANTA	S101531128	CITY OF ATLANTA SEWER DEPT	1164 MILANDER DR		SPILLS
ATLANTA	S102918470	ATLANTA SEWER DEPT	MILLERS DR & FORT MACPHERSON		SPILLS
ATLANTA	S108896498	CITY OF ATLANTA POTW	1476 MONROE DR		SPILLS
ATLANTA	S107780974	CORRIDOR BELTLINE PROPERTY	MONROE DRIVE 10TH ST		INST CONTROL, BROWNFIELDS
ATLANTA	S108896294	ATLANTA FLEET MAINTENANCE	MORELAND AVE		SPILLS
ATLANTA	S109571866	APAC/GA - DONZI LN PH 5A (L)	ES MORELAND AVE		SWF/LF
ATLANTA	S109571867	APAC/GA - DONZI LN PH 5B (L)	ES MORELAND AVE		SWF/LF
ATLANTA	S104884995	CITY OF ATLANTA	2236 MOTROL AVE		SPILLS
ATLANTA	S104885064	CITY OF ATLANTA	3233 MOUNT GILLEAD RD		SPILLS
ATLANTA	S103539703	ATLANTA SEWER DEPT	2167 MOUNT PERERREN		SPILLS
ATLANTA	S104874149	ATLANTA SEWER DEPT.	3233 MOUNT GILGAD RD		SPILLS
ATLANTA	S102601345	ATLANTA SEWER DEPT	622 MURRY AVE		SPILLS
ATLANTA	S104884736	ATLANTA SEWER DEPT	622 MURRY AVE		SPILLS
ATLANTA	S104874194	ATLANTA SEWER DEPT	1036 NATHAN DR		SPILLS
ATLANTA	S102602165	ATLANTA CITY SEWER	1260 NEW TOWN CIR SE	30315	SPILLS
ATLANTA	S104885232	CITY OF ATLANTA	NEW ST NE		SPILLS
ATLANTA	S104884921	CITY OF ATLANTA	1200 NEW TOWN CIR SE	30315	SPILLS
ATLANTA	S107667896	THE WESTVIEW CEMETERY,INC. N.LAKE P	NLAKE PALMYRA		SWF/LF
ATLANTA	S104252803	ATLANTA SEWER DEPT.	NORFLEET RD		SPILLS
ATLANTA	S104885553	CITY OF ATLANTA	NORTHSIDE DR & PEACHTREE CREEK		SPILLS
ATLANTA	S103538464	CITY OF ATLANTA W&S	NORTHSIDE DR		SPILLS
ATLANTA	S104888954	CITY OF ATLANTA	NORTHSIDE DR & PEACHTREE CREEK		SPILLS
ATLANTA	S103538468	CITY OF ATLANTA W&S	NORTHSIDE DR		SPILLS
ATLANTA	1011087759	ATLANTA GAS LIGHT CO	964 OAK ST SW	30310	DOT OPS
ATLANTA	S104001298	ATLANTA SEWER DEPT	244 OAK CLIFF RD		SPILLS
ATLANTA	S104548166	ATLANTA SEWER DEPT.	3191 OAK CLIFF DR		SPILLS
ATLANTA	S107666093	D.C. WOODLEY AND ASSOC., INC. INERT	OAKHILL PL		SWF/LF
ATLANTA	S104884746	ATLANTA SEWER DEPT	N OF CUSTARD		SPILLS
ATLANTA	S102601256	ATLANTA SEWER DEPT	N OF CUSTARD WEST OF WOODLAND		SPILLS
ATLANTA	S107666186	EDWARD BAKER-BROWNS MILL ROAD INE	OFF BROWNS MILL RD		SWF/LF
ATLANTA	S107667875	T&L ENTERPRISES INERT LANDFILL	RD OFF & SR9		SWF/LF
ATLANTA	S104885235	CITY OF ATLANTA	OLD VALLEY RD & WRIGHT AVE		SPILLS
ATLANTA	S101897926	CITY OF ATLANTA SEWER DEPT.	400 OLD IRVING RD		SPILLS
ATLANTA	S102230578	ATLANTA WATER AND SEWAGE	OLD IVY RD		SPILLS
ATLANTA	S104874151	ATLANTA SEWER DEPT.	OLD ROCKDALE ST		SPILLS
ATLANTA	S103539781	ATLANTA SEWER DEPT	N ON		SPILLS
ATLANTA	S104885236	CITY OF ATLANTA	ORME PARK BROOKRIDGE DR & AMSTERDAM AVE		SPILLS
ATLANTA	S101530830	CITY OF ATLANTA WATER & SEWER	OVIDA CIR SW		SPILLS
ATLANTA	S103539719	ATLANTA SEWER DEPT	3310 PACER VALLEY RD		SPILLS
ATLANTA	S104252687	ATLANTA SEWER DEPT.	E PACES AT LENOX RD		SPILLS
ATLANTA	S102328737	ATLANTA WATER & SEWER	131 PAHLIA AVE		SPILLS
ATLANTA	S103538914	ATLANTA SEWER DEPT	4659 PALL PINE DR		SPILLS
ATLANTA	S104888922	CITY OF ATLANTA	962 PANTHER RD NE		SPILLS
ATLANTA	S104885539	CITY OF ATLANTA	962 PANTHER RD NE		SPILLS
ATLANTA	S104548159	ATLANTA SEWER DEPT.	614 PARAZON WAY		SPILLS

FOCUS MAP 15 ORPHAN SUMMARY

City	EDR ID	Site Name	Site Address	Zip	Database(s)
ATLANTA	S102601097	ATLANTA SEWER DEPT	3132 PARIS AVE NW		SPILLS
ATLANTA	S102230710	ATLANTA SEWER DEPT	PARKSIDE DRIVE PARK		SPILLS
ATLANTA	S102230524	ATLANTA SEWER DEPT	2181 PEA RD SW		SPILLS
ATLANTA	S104548749	ATLANTA SEWER DEPT	2955 PEACHTREE RD		SPILLS
ATLANTA	S104888966	CITY OF ATLANTA	1167 PEACHTREE BATTLE AVENUE GOLF CRSE		SPILLS
ATLANTA	S104885554	CITY OF ATLANTA	PEACHTREE CREEK		SPILLS
ATLANTA	S104885453	CITY OF ATLANTA	1167 PEACHTREE BATTLE AVENUE GOLF CRSE		SPILLS
ATLANTA	S104885516	CITY OF ATLANTA	3950 PEACHTREE DUNWOODY NW		SPILLS
ATLANTA	S104888957	CITY OF ATLANTA	3950 PEACHTREE DUNWOODY NW		SPILLS
ATLANTA	S104884729	ATLANTA SEWER DEPT	2771 PEE RD		SPILLS
ATLANTA	S102601193	ATLANTA SEWER DEPT	2771 PEE RD		SPILLS
ATLANTA	S104874428	ATLANTA SEWER DEPT	3185 PENTER TRIAL SW		SPILLS
ATLANTA	S104885237	CITY OF ATLANTA	PERKISON PARK		SPILLS
ATLANTA	S107667275	LAND SERVICES INC. INERT LANDFILL	PERRY BLVD		SWF/LF
ATLANTA	S104885238	CITY OF ATLANTA	PEYTON & JACKSON PKY		SPILLS
ATLANTA	S108895498	BROCK CONSTRUCTION COMPANY INERT LA	PHASE II SUBDIVISION		SWF/LF
ATLANTA	S108895496	BROCK CONSTRUCTION COMPANY INERT LA	PHASE II SUBDIVISION		SWF/LF
ATLANTA	S108895501	BROCK CONSTRUCTION COMPANY INERT LA	PHASE II SUBDIVISION		SWF/LF
ATLANTA	S108895506	BROCK CONSTRUCTION COMPANY INERT LA	PHASE II SUBDIVISION		SWF/LF
ATLANTA	S108895497	BROCK CONSTRUCTION COMPANY INERT LA	PHASE II SUBDIVISION		SWF/LF
ATLANTA	S108895505	BROCK CONSTRUCTION COMPANY INERT LA	PHASE II SUBDIVISION		SWF/LF
ATLANTA	S107665846	BROCK CONSTRUCTION COMPANY INERT LA	PHASE II SUBDIVISION		SWF/LF
ATLANTA	S108895499	BROCK CONSTRUCTION COMPANY INERT LA	PHASE II SUBDIVISION		SWF/LF
ATLANTA	S108895503	BROCK CONSTRUCTION COMPANY INERT LA	PHASE II SUBDIVISION		SWF/LF
ATLANTA	S109495544	PIEDMONT BELTLINE STREET	PIEDMONT RD		BROWNFIELDS
ATLANTA	S102918098	ATLANTA SEWER DEPT	PIEDMONT & MONROE INTERSECTION		SPILLS
ATLANTA	S103539337	ATLANTA SEWER DEPT.	2642 PIEDMONT AVE		SPILLS
ATLANTA	S103538420	ATLANTA SEWER DEPT	3898 W PIER LN		SPILLS
ATLANTA	S102329159	ATLANTA SEWER DEPT	PIPE YARD AT INGLEWOOD & HILL ST		SPILLS
ATLANTA	S101528248	ATLANTA PUBLIC WORKS	1491 WEST PKY		SPILLS
ATLANTA	S101528492	ATLANTA WATER AND SEWAGE	1508 W PKY NW		SPILLS
ATLANTA	S102444394	CITY OF ATLANTA SEWER DEPT	876 PLAINSVILLE RD SE		SPILLS
ATLANTA	1010000960	ATLANTA CITY SCHOOL DIST.	210 PRYOR ST		FTTS
ATLANTA	S104885240	CITY OF ATLANTA	PRYOR RD & SHAW ST	30315	SPILLS
ATLANTA	S109505702	H D CLEANERS	1519 PRYOR RD SW	30315	DRYCLEANERS
ATLANTA	A100331053	GORDON'S TRAVEL CENTER	1192 PRYOR ST	30315	AST
ATLANTA	S107668166	JOYLAND	1463 S PRYOR RD SW		GA NON-HSI
ATLANTA	S109508915	ATLANTA / RALPH D ABER BLDV -- OFCB	713 RALPH D ABERNATHY	30310	TIER 2
ATLANTA	S104885241	CITY OF ATLANTA	RED WINE RD		SPILLS
ATLANTA	S102273008	CITY OF ATLANTA	2574 RED VALLEY LN		SPILLS
ATLANTA	S104001075	ATLANTA SEWER DEPT	1217 RED FERN		SPILLS
ATLANTA	S103539285	ATLANTA SEWER DEPT	1012 REGENCY ST SW		SPILLS
ATLANTA	S104884908	CITY OF ATLANTA	1012 REGENCY ST SW		SPILLS
ATLANTA	S108895633	JOHN WIELAND HOMES, INC. INERT LAND	REGENCY PARK S & D LOT 5 DR		SWF/LF
ATLANTA	S108895635	JOHN WIELAND HOMES, INC. INERT LAND	REGENCY PARK S & D LOT 16 DR		SWF/LF
ATLANTA	S107667086	JOHN WIELAND HOMES, INC. INERT LAND	REGENCY PARK S & D LOT 5 DR		SWF/LF
ATLANTA	S108895632	JOHN WIELAND HOMES, INC. INERT LAND	REGENCY PARK S & DLOT 31A CT		SWF/LF

FOCUS MAP 15 ORPHAN SUMMARY

City	EDR ID	Site Name	Site Address	Zip	Database(s)
ATLANTA	S108895629	JOHN WIELAND HOMES, INC. INERT LAND	REGENCY PARK S & DLOT 13A DR		SWF/LF
ATLANTA	S108895630	JOHN WIELAND HOMES, INC. INERT LAND	REGENCY PARK S & D LOT 33		SWF/LF
ATLANTA	S108895631	JOHN WIELAND HOMES, INC. INERT LAND	REGENCY PARK S & DLOT 24A CT		SWF/LF
ATLANTA	S104884909	CITY OF ATLANTA	1012 REGENT ST SW	30310	SPILLS
ATLANTA	S102272967	CITY OF ATLANTA	1012 REGION ST		SPILLS
ATLANTA	S101644454	ATLANTA CITY SEWER	1012 REGIS ST SW		SPILLS
ATLANTA	S102272977	CITY OF ATLANTA	RICE RD		SPILLS
ATLANTA	S104885043	CITY OF ATLANTA	2900 RICE ST NW		SPILLS
ATLANTA	S104874445	ATLANTA SEWER DEPT	RICE ST		SPILLS
ATLANTA	S102918742	CITY OF ATLANTA W&S	RICKENBACKER ROAD AT RICKENBAC WAY		SPILLS
ATLANTA	S102272987	CITY OF ATLANTA	1941 RIDGE AVE SW		SPILLS
ATLANTA	S104884757	ATLANTA W&S	3482 ROCK HAVEN DR NE		SPILLS
ATLANTA	S101530839	CITY OF ATLANTA SEWAGE	3466 ROCK HAVEN CIRCLE OFF ROXBORO RD		SPILLS
ATLANTA	S104885084	CITY OF ATLANTA	3474 ROCKS BORO RD		SPILLS
ATLANTA	S103538699	CITY OF ATLANTA W&S	ROCKY FORD AT W TERRACE LN		SPILLS
ATLANTA	S104888852	CITY OF ATLANTA	900 ROISE ST		SPILLS
ATLANTA	S104252616	ATLANTA SEWER DEPT	ROSS ST & METROPOLITAN PKY		SPILLS
ATLANTA	S104252684	ATLANTA SEWER DEPT	ROSWELL RD & LANDO LAKE RD		SPILLS
ATLANTA	S104001245	ATLANTA SEWER DEPT.	ROXBORO RD & KINGSMART HALL APT		SPILLS
ATLANTA	S103539805	ATLANTA SEWER DEPT	ROXBORO RD		SPILLS
ATLANTA	S104885243	CITY OF ATLANTA	SEWAGE OUTFALL		SPILLS
ATLANTA	S104252812	ATLANTA SEWER DEPT	118 SHADY DALE AVE SE		SPILLS
ATLANTA	S102444377	ATLANTA GAS AND ELECTRIC	3317 SHAMBLEE TUCKER RD		SPILLS
ATLANTA	S102444330	CITY OF ATLANTA W&S	35385 SHAMROCK WAY		SPILLS
ATLANTA	S104885085	CITY OF ATLANTA	3520 SHARRON BROOK WAY		SPILLS
ATLANTA	S102601627	ATLANTA SEWER DEPT	SHAWL & PRYOR ROAD PERRY HOMES		SPILLS
ATLANTA	S104885244	CITY OF ATLANTA	SIDE INDUSTRIAL PARK		SPILLS
ATLANTA	S101897974	CITY OF ATLANTA	2275 SILTSON RD NW		SPILLS
ATLANTA	S107666359	HARTSFIELD ATLANTA INTERNATIONAL AI	SITE NO1		SWF/LF
ATLANTA	S104885168	CITY OF ATLANTA	878 SLOW CIR SE		SPILLS
ATLANTA	S104874043	ATLANTA SEWER DEPT.	SOUTHSIDE INDUSTRIAL PKWY AND CT		SPILLS
ATLANTA	S104885245	CITY OF ATLANTA	SOUTHSIDE INDUSTRIAL PARK		SPILLS
ATLANTA	S104885555	CITY OF ATLANTA	SPRING ST & PEACHTREE ST		SPILLS
ATLANTA	S104888758	CITY OF ATLANTA	SPRING ST & PEACHTREE ST		SPILLS
ATLANTA	S102272970	CITY OF ATLANTA	SPRINGDALE RD		SPILLS
ATLANTA	S104884734	ATLANTA SEWER DEPT	3604 N STARLIGHT RD NE		SPILLS
ATLANTA	S102601103	ATLANTA SEWER DEPT	3604 N STARLIGHT RD NE		SPILLS
ATLANTA	1004687569		5779 STATE BRIDGE RD		RCRA-NonGen, FINDS
ATLANTA	S107749819	ATLANTA JR COLLEGE	1630 STEWART AVE	30310	AIRS
ATLANTA	S102602178	ATLANTA CITY SEWER	1913 STEWART AVE		SPILLS
ATLANTA	S102602180	ATLANTA CITY SEWER	2100 STEWART AVE		SPILLS
ATLANTA	1009631162	ATLANTA GAS LIGHT CO	2370 STEWART AVE SW	30315	DOT OPS
ATLANTA	S102602368	ATLANTA CITY SEWER	3973 STOVAL TRCE		SPILLS
ATLANTA	S102602688	CITY OF ATLANTA WATER AND SEWAGE	3612 N STRADFORD RD		SPILLS
ATLANTA	S101526720	CITY OF ATLANTA WATER AND SEWER	4135 N STRAPLE		SPILLS
ATLANTA	S104885233	CITY OF ATLANTA	N STRATFORD RD NE		SPILLS
ATLANTA	S104252566	ATLANTA SEWER DEPT	2372 STRATHMORE CREEK		SPILLS

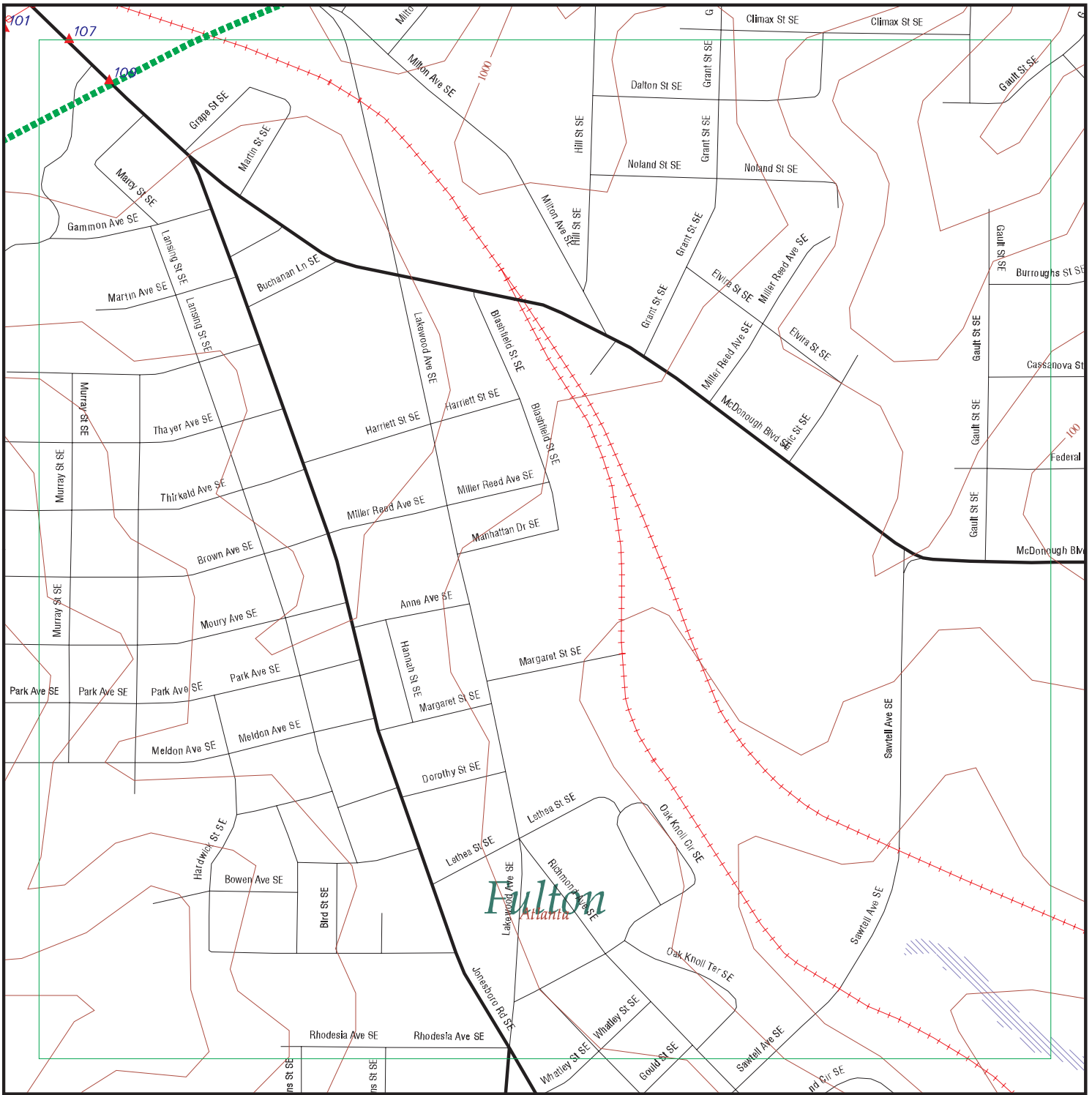
FOCUS MAP 15 ORPHAN SUMMARY

City	EDR ID	Site Name	Site Address	Zip	Database(s)
ATLANTA	S104000871	ATLANTA SEWER DEPT	2338 STRATMORE DR		SPILLS
ATLANTA	S102602471	ATLANTA SEWER DEPT	978 STREET		SPILLS
ATLANTA	S101644703	CITY OF ATLANTA SEWER DEPT	1776 STREET		SPILLS
ATLANTA	S102444274	CITY OF ATLANTA WASTER & SEWER	238 SUAWANEE AVE NE		SPILLS
ATLANTA	S107665856	BROCK CONSTRUCTION COMPANY, INC.	SUMMERSET LANE SUMMERSET S & D LOT		SWF/LF
ATLANTA	S108895491	BROCK CONSTRUCTION COMPANY, INC.	SUMMERSET LANE SUMMERSET S & D LOT		SWF/LF
ATLANTA	S108895490	BROCK CONSTRUCTION COMPANY, INC.	SUMMERSET LANE SUMMERSET S & D LOT		SWF/LF
ATLANTA	S108895493	BROCK CONSTRUCTION COMPANY, INC.	SUMMERSET LANE SUMMERSET S & D LOT		SWF/LF
ATLANTA	S108895492	BROCK CONSTRUCTION COMPANY, INC.	SUMMERSET LANE SUMMERSET S & D LOT		SWF/LF
ATLANTA	S108895494	BROCK CONSTRUCTION COMPANY, INC.	SUMMERSET LANE SUMMERSET S & D LOT		SWF/LF
ATLANTA	S102273002	CITY OF ATLANTA	SUN RIDGE AVE		SPILLS
ATLANTA	S102918144	ATLANTA SEWER DEPT	SUN RIDGE AVE SE		SPILLS
ATLANTA	1012077389	BUS DOCTOR OF ATLANTA	1313 SYLVAN RD SW	30310	FINDS
ATLANTA	1012177869	BUS DOCTOR OF ATLANTA	1313 SYLVAN RD SW	30310	RCRA-CESQG
ATLANTA	S104885246	CITY OF ATLANTA	TANYARD CREEK		SPILLS
ATLANTA	S102273021	CITY OF ATLANTA	TERR W & GLYNWOOD		SPILLS
ATLANTA	S102917989	ATLANTA SEWER DEPT	1038 THOMASVILLE DR SE	30315	SPILLS
ATLANTA	S104548842	ATLANTA SEWER DEPT.	2333 TIGER FLOWER DR		SPILLS
ATLANTA	S102230743	ATLANTA SEWER SEPT	1449 TUSKEY PARK		SPILLS
ATLANTA	S102273010	CITY OF ATLANTA	UNDESCRIBED		SPILLS
ATLANTA	A100330954	BROWN'S TRANSPORT CORPORATION	352 UNIVERSITY AVE SW	30310	AST
ATLANTA	A100330976	AEROSOL SPECIALTIES, INC.	563 UNIVERSITY AVE SW	30310	AST
ATLANTA	A100330947	SOUTHERN FREIGHT, INC.(CLOSED)	99 UNIVERSITY AVE SW	30315	AST
ATLANTA	S102918074	ATLANTA SEWER DEPT	UNKNOWN LOCATION ?????		SPILLS
ATLANTA	S104885272	CITY OF ATLANTA WATER & SEWER DEPT	UTOY CREEK WPCP 2383 SW		SPILLS
ATLANTA	S102601093	CITY OF ATLANTA WATER & SEWER DEPT	UTOY CREEK WPCP 2383 SW		SPILLS
ATLANTA	S104885556	CITY OF ATLANTA	UTOY CREEK		SPILLS
ATLANTA	S104884953	CITY OF ATLANTA	1657 VAN FLICK ST SE		SPILLS
ATLANTA	S104884966	CITY OF ATLANTA	188 WALLACE ST NW		SPILLS
ATLANTA	S104885247	CITY OF ATLANTA	WATTS ROAD OFF BANKHEAD HWY		SPILLS
ATLANTA	S104001407	ATLANTA SEWER DEPT.	WATTS ST		SPILLS
ATLANTA	S104884974	CITY OF ATLANTA	1933 WELBORN DR		SPILLS
ATLANTA	S104884969	CITY OF ATLANTA	1906 WELBORN DR		SPILLS
ATLANTA	S104874391	ATLANTA SEWER DEPT	1916 WELL BORNE		SPILLS
ATLANTA	S104252808	ATLANTA SEWER DEPT.	WENDELL DR		SPILLS
ATLANTA	S104884923	CITY OF ATLANTA	1270 WESLEY PARK WAY		SPILLS
ATLANTA	S104884920	CITY OF ATLANTA	120 WESLEY RD		SPILLS
ATLANTA	S104884935	CITY OF ATLANTA	139 WESTLAKE AVE		SPILLS
ATLANTA	S104885248	CITY OF ATLANTA	WESTLAKE DR & I 20		SPILLS
ATLANTA	S104884764	ATLANTA W&S	W WESTLY RD		SPILLS
ATLANTA	S102602556	ATLANTA SEWER DEPT	137 WESTMINISTER DR		SPILLS
ATLANTA	S102444380	CITY OF ATLANTA W&S	1387 WESTVIEW DR SW	30310	SPILLS
ATLANTA	S104884761	ATLANTA W&S	515 WHIPPLE WAY NW		SPILLS
ATLANTA	S103539685	ATLANTA SEWER DEPT	3922 WHITATON DR		SPILLS
ATLANTA	S103538459	CITY OF ATLANTA W&S DEPT.	WHITE WATER MEED RD NW		SPILLS
ATLANTA	1009524472	SUN LABORATORIES INC OF ATLANTA	701 WHORON CIR SW		FTTS, HIST FTTS
ATLANTA	S104874210	ATLANTA SEWER DEPT	110 WIECA RD		SPILLS

FOCUS MAP 15 ORPHAN SUMMARY

City	EDR ID	Site Name	Site Address	Zip	Database(s)
ATLANTA	S102230812	ATLANTA WATER AND SEWAGE	WILDWOOD & LENOX PARK		SPILLS
ATLANTA	S104885250	CITY OF ATLANTA	WILL DR		SPILLS
ATLANTA	S102918174	ATLANTA W & S	403 MC WILLIAMS		SPILLS
ATLANTA	S104885117	CITY OF ATLANTA	3900 WILLINGTON DR NE		SPILLS
ATLANTA	S104548638	ATLANTA SEWER DEPT.	1571 WILLOW ST NW		SPILLS
ATLANTA	S104885015	CITY OF ATLANTA	2436 WILSON AVE		SPILLS
ATLANTA	S104885174	CITY OF ATLANTA	915 WINDHAM PARK NE		SPILLS
ATLANTA	S107667507	OGLETHORPE UNIVERSITY WINDSOR PKWY	WINDSOR PARKWAY HERMANCE DR		SWF/LF
ATLANTA	S104874294	ATLANTA SEWER DEPT	1860 WINDY MILL RD NE		SPILLS
ATLANTA	S104884973	CITY OF ATLANTA	1915 WINTER PARK DR		SPILLS
ATLANTA	S102272971	CITY OF ATLANTA	1915 WINTERS PARK DR		SPILLS
ATLANTA	S104888969	CITY OF ATLANTA	1263 WITCHITA DR		SPILLS
ATLANTA	S104885457	CITY OF ATLANTA	1263 WITCHITA DR		SPILLS
ATLANTA	S104874327	ATLANTA SEWER DEPT	233 WOMACK DR		SPILLS
ATLANTA	S101705481	ATLANTA SEWER DEPT	3400 WOODALL RD		SPILLS
ATLANTA	S101526698	ATLANTA WATER AND SEWAGE	WOODBINE AVE AT WOODBINE CIR SW		SPILLS
ATLANTA	S101526600	CITY OF ATLANTA	WOODLAND AVE & CREEK		SPILLS
ATLANTA	S104888919	CITY OF ATLANTA	1571 WOODLAND ST NW		SPILLS
ATLANTA	S104885467	CITY OF ATLANTA	1571 WOODLAND ST NW		SPILLS
ATLANTA	S104885252	CITY OF ATLANTA	WOODS DR NW		SPILLS
ATLANTA	S102601630	ATLANTA SEWER DEPT	WOODWARD WAY & WOODMORE DR		SPILLS
ATLANTA	S104884749	ATLANTA SEWER DEPT	WOODWARD WAY & WOODMORE DR		SPILLS
ATLANTA	S104885253	CITY OF ATLANTA	WOODWARD WAY		SPILLS
ATLANTA	S104885558	CITY OF ATLANTA	WOODWARD WAY		SPILLS
ATLANTA	S104885051	CITY OF ATLANTA	30 W WUAHAM		SPILLS
FULTON COUNTY	S107666367	HEDGEWOOD PROPERTIES	12225 STEVENS CREEK CT; LOT 18 STEVENS CREEK SUBDI		SWF/LF

Focus Map 16

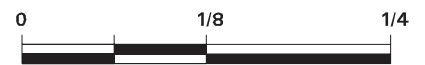


EDR DataMap® - Environmental Atlas

Atlanta Beltline

Legend

- | | | | | |
|--------------------|-------------------------|-------------|-------------------|---------------------|
| Roads | Waterways | Powerlines | Water | Listed Sites |
| Major Roads | Railroads | Pipelines | Superfund Sites | Sensitive Receptors |
| Contour Lines | Study Boundary | Fault Lines | Federal DOD Sites | |
| 100-Yr Flood Zones | Indian Reservations BIA | | | |



Scale in Miles

FOCUS MAP 16 SUMMARY

<u>Database</u>	<u>Total Plotted</u>
<u>FEDERAL RECORDS</u>	
NPL	0
Proposed NPL	0
Delisted NPL	0
NPL LIENS	0
CERCLIS	0
CERC-NFRAP	0
LIENS 2	0
CORRACTS	0
RCRA-TSDF	0
RCRA-LQG	0
RCRA-SQG	0
RCRA-CESQG	0
RCRA-NonGen	0
US ENG CONTROLS	0
US INST CONTROL	0
ERNS	0
HMIRS	0
DOT OPS	0
US CDL	0
US BROWNFIELDS	0
DOD	0
FUDS	0
LUCIS	0
CONSENT	0
ROD	0
UMTRA	0
DEBRIS REGION 9	0
ODI	0
MINES	0
TRIS	0
TSCA	0
FTTS	0
HIST FTTS	0
SSTS	0
ICIS	0
PADS	0
MLTS	0
RADINFO	0
FINDS	5
RAATS	0
US HIST CDL	0
COAL ASH EPA	0
SCRD DRYCLEANERS	0
PCB TRANSFORMER	0
FEDERAL FACILITY	0
COAL ASH DOE	0
FEMA UST	0
<u>STATE AND LOCAL RECORDS</u>	
SHWS	0

FOCUS MAP 16 SUMMARY

<u>Database</u>	<u>Total Plotted</u>
GA NON-HSI	0
SWF/LF	0
NPDES	0
HIST LF	0
LUST	0
UST	1
DEL SHWS	0
AST	0
SPILLS	0
INST CONTROL	0
DRYCLEANERS	0
BROWNFIELDS	0
AIRS	0
TIER 2	0
COAL ASH	0
 <u>TRIBAL RECORDS</u>	
INDIAN RESERV	0
INDIAN ODI	0
INDIAN LUST	0
INDIAN UST	0
INDIAN VCP	0
 <u>EDR PROPRIETARY RECORDS</u>	
Manufactured Gas Plants	0

NOTES:

Sites may be listed in more than one database

MAP FINDINGS
FOCUS MAP 16

Map ID	Site	Database(s)	EPA ID Number
101	<p>THE PHOENIX PROGRAM 1275 CAPITOL AVENUE, S.W. ATLANTA, GA 30318</p> <p>FINDS:</p> <p>Registry ID: 110036698909</p> <p>Environmental Interest/Information System NCES (National Center for Education Statistics) is the primary federal entity for collecting and analyzing data related to education in the United States and other nations and the institute of education sciences.</p>	FINDS	1008318548 N/A
107	<p>GA FLUSH DOOR SALES INC 28 MCDONOUGH BLVD SE ATLANTA, GA 30315</p> <p>UST:</p> <p>Facility:</p> <p>Facility Id: 9060290 Facility Status: Closed Facility Type: Commercial Contact Id: 10353 Owner Name: GEORGIA FLUSH DOOR SALES INC Owner Address: 28 MCDONOUGH BLVD SE Owner City: ATLANTA Owner State: GA Owner Zip: 30315 Owner City,St,Zip: ATLANTA, GA 30315 Owner Telephone: 404-524-0223 District: PIRT 5</p> <p>Tank ID: 1 Status Date: 7/9/1993 Status: Removed From Ground Product1: Gas Material: Bare Steel Capacity: 2000 Pipe Material: Galvanized Steel Pipe Type: Suction: Valve At The Tank Overfill Protection: Not reported Overfill Installed: Not reported Tank Exempt From Spill: Not reported Spill Date: Not reported</p>	UST	U001491557 N/A

MAP FINDINGS
FOCUS MAP 16

Map ID	Site	Database(s)	EPA ID Number
109	<p>SCHOOL OF TECHNOLOGY AT CARVER 55 MCDONOUGH BLVD SE ATLANTA, GA 30315</p> <p>FINDS:</p> <p>Registry ID: 110036050457</p> <p>Environmental Interest/Information System NCES (National Center for Education Statistics) is the primary federal entity for collecting and analyzing data related to education in the United States and other nations and the institute of education sciences.</p>	FINDS	1011461596 N/A
109	<p>SCHOOL OF HEALTH SCIENCES AND RESEARCH AT CARVER 55 MCDONOUGH BLVD, SE ATLANTA, GA 30315</p> <p>FINDS:</p> <p>Registry ID: 110036050466</p> <p>Environmental Interest/Information System NCES (National Center for Education Statistics) is the primary federal entity for collecting and analyzing data related to education in the United States and other nations and the institute of education sciences.</p>	FINDS	1011461597 N/A
109	<p>THE SCHOOL OF THE ARTS AT CARVER 55 MCDONOUGH BLVD, SE ATLANTA, GA 30315</p> <p>FINDS:</p> <p>Registry ID: 110036050475</p> <p>Environmental Interest/Information System NCES (National Center for Education Statistics) is the primary federal entity for collecting and analyzing data related to education in the United States and other nations and the institute of education sciences.</p>	FINDS	1011461598 N/A
109	<p>EARLY COLLEGE HIGH SCHOOL AT CARVER 55 MCDONOUGH BLVD, SE ATLANTA, GA 30315</p> <p>FINDS:</p> <p>Registry ID: 110036050439</p> <p>Environmental Interest/Information System NCES (National Center for Education Statistics) is the primary federal entity for collecting and analyzing data related to education in the United States and other nations and the institute of education</p>	FINDS	1011461594 N/A

MAP FINDINGS
FOCUS MAP 16

<u>Map ID</u>	<u>Site</u>	<u>Database(s)</u>	<u>EPA ID Number</u>
	EARLY COLLEGE HIGH SCHOOL AT CARVER (Continued) sciences.		1011461594

FOCUS MAP 16 ORPHAN SUMMARY

City	EDR ID	Site Name	Site Address	Zip	Database(s)
ATLANTA	S107665862	BROCK CONSTRUCTION COMPANY, INC.	&		SWF/LF
ATLANTA	S108895495	BROCK CONSTRUCTION COMPANY, INC.	&		SWF/LF
ATLANTA	S104001238	ATLANTA SEWER DEPT	1657TH ADAMS & 3506 LANDRUM		SPILLS
ATLANTA	S104884954	CITY OF ATLANTA	16TH ST NW AT CLAGIN ST		SPILLS
ATLANTA	S102918574	ATLANTA SEWER DEPT	I 20 & FULTON INDUSTRIAL NEAR GA POWE		SPILLS
ATLANTA	S104885217	CITY OF ATLANTA	I 20 & FULTON INDUSTRIAL BLVD AT ATT		SPILLS
ATLANTA	S102601219	ATLANTA SEWER DEPT	2420TH HARVELL DRIVE NEAR HAMI & HOLMES		SPILLS
ATLANTA	S109571868	BFI-HICKORY RIDGE (MSWL)	I 285 & MORELAND AVE		SWF/LF
ATLANTA	S103538391	ATLANTA SEWER DEPT	350TH CHAPEL RD & CONWAY		SPILLS
ATLANTA	S104885219	CITY OF ATLANTA	I 75 BOUND S		SPILLS
ATLANTA	S104000891	ATLANTA SEWER DEPT	I 75 SOUTHBOUNDATCLEVELAND AVE		SPILLS
ATLANTA	S104888730	CITY OF ATLANTA	I 75 SB & CLEVELAND AVE		SPILLS
ATLANTA	S104885220	CITY OF ATLANTA	I 75 & 85 SOUTHBOUND AT HWY 166 RAMP		SPILLS
ATLANTA	S103538283	ATLANTA SEWER DEPT	I 75 NBCLEVELAND AVENUE		SPILLS
ATLANTA	S104885175	CITY OF ATLANTA	927TH COLLIER RD & UNDERWOOD PARK		SPILLS
ATLANTA	S104885177	CITY OF ATLANTA	937TH & 950 CONLEY RD SE		SPILLS
ATLANTA	S104885101	CITY OF ATLANTA	3761 ACKING RD		SPILLS
ATLANTA	S107666128	DEKALB PEACHTREE AIRPORT INERT LF	ADJACENT TO THE DEKALB PEACHTR		SWF/LF
ATLANTA	S101527028	ATLANTA AIRPORT AUTHORITY	AIRPORT		SPILLS
ATLANTA	S104885184	CITY OF ATLANTA	ALMA RD & PEACHTREE CREEK		SPILLS
ATLANTA	S101898000	ATLANTA SEWER DEPT	2177 ALMOND RD NE		SPILLS
ATLANTA	S102918477	ATLANTA SEWER DEPT	369 ALTON LN		SPILLS
ATLANTA	S102272744	CITY OF ATLANTA	2381 AMMAND DR		SPILLS
ATLANTA	S104001244	ATLANTA SEWER DEPT.	ANDERSON AVE		SPILLS
ATLANTA	S104888961	CITY OF ATLANTA	3085 W ANDREW DR		SPILLS
ATLANTA	S104885501	CITY OF ATLANTA	3085 W ANDREW DR		SPILLS
ATLANTA	S104885055	CITY OF ATLANTA	3080 ANDREW DR NW		SPILLS
ATLANTA	S104874219	ATLANTA SEWER DEPT	3106 ANDREW DR		SPILLS
ATLANTA	S104885533	CITY OF ATLANTA	77 E ANDREW DR NW		SPILLS
ATLANTA	S104888858	CITY OF ATLANTA	W ANDREWS & AUSTEL WAY		SPILLS
ATLANTA	S104885557	CITY OF ATLANTA	W ANDREWS & AUSTEL WAY		SPILLS
ATLANTA	S102230680	ATLANTA SEWER DEPT	1862 ANGIE COURT RD SW		SPILLS
ATLANTA	S107031914	ANSLEY NORTH BELTLINE PROPERTY	ANSLEY NORTH TRACT		BROWNFIELDS
ATLANTA	S107031915	ANSLEY SOUTH BELTLINE PROPERTY	ANSLEY SOUTH TRACT PIEDMONT RD		BROWNFIELDS
ATLANTA	S104885134	CITY OF ATLANTA	4705 APATCHEE TRL SW		SPILLS
ATLANTA	S104885521	CITY OF ATLANTA	4705 APATCHEE TRL SW		SPILLS
ATLANTA	S104252557	ATLANTA SEWER DEPT	2140 ARCADIA CIR NW		SPILLS
ATLANTA	S104884968	CITY OF ATLANTA	19 ARLINGTON DRNW		SPILLS
ATLANTA	S104885008	CITY OF ATLANTA	2381 ARMOND RD		SPILLS
ATLANTA	S104885009	CITY OF ATLANTA	2381 ARMOUR RD NE		SPILLS
ATLANTA	S102328708	CITY OF ATLANTA WATER & SEWER	2408 ARRVAL DR		SPILLS
ATLANTA	S101897892	ATLANTA SEWER DEPT	972 ASHBURN		SPILLS
ATLANTA	S104001277	ATLANTA SEWER DEPT	ASTRO AVE		SPILLS

FOCUS MAP 16 ORPHAN SUMMARY

City	EDR ID	Site Name	Site Address	Zip	Database(s)
ATLANTA	S103539908	ATLANTA SEWER DEPT	1300 NW AT ELBERT ST		SPILLS
ATLANTA	S104885186	CITY OF ATLANTA	ATLANTA RD & RIVER		SPILLS
ATLANTA	S104885541	CITY OF ATLANTA	ATLANTA HARTSFIELD CENTRALIZE		SPILLS
ATLANTA	2008427133	ATLANTA HARTSFIELD JACKSON AIR	ATLANTA HARTSFIELD JACKSON AIR		HMIRS
ATLANTA	2008429591	ATLANTA HARTSFIELD JACKSON AIR	ATLANTA HARTSFIELD JACKSON AIR		HMIRS
ATLANTA	2009918238	ATLANTA HARTSFIELD-JACKSON	ATLANTA HARTSFIELD JACKSON		ERNS
ATLANTA	S107665728	ATLANTA DIRT AND LANDFILL, INC. LA	ATLANTA AIRPORT CLARK HOWELL HWY & LAKE MIRROR RO		SWF/LF
ATLANTA	S104888953	CITY OF ATLANTA	ATLANTA HARTSFIELD CENTRALIZE		SPILLS
ATLANTA	S104885185	CITY OF ATLANTA	ATLANTA RD & RM CLAYTON		SPILLS
ATLANTA	S104885511	CITY OF ATLANTA	369 ATTINGTON		SPILLS
ATLANTA	S104888768	CITY OF ATLANTA	369 ATTINGTON		SPILLS
ATLANTA	S106780235	NORTH AVENUE BELTLINE PROPERTY	N AVE TRACT		BROWNFIELDS
ATLANTA	S102918171	ATLANTA W & S	1145 N AVE		SPILLS
ATLANTA	S102601812	ATLANTA W & S	NORTH AVE		SPILLS
ATLANTA	1006787445		1775 AVIATION BLVD		FINDS, LUST, SPILLS
ATLANTA	S103539754	ATLANTA SEWER DEPT	AZELLIA DR		SPILLS
ATLANTA	S101644747	ATLANTA CITY SEWER	1913 BADER ST SE		SPILLS
ATLANTA	S102918727	CITY OF ATLANTA W&S	4215 BAKER RD SW		SPILLS
ATLANTA	S104885266	CITY OF ATLANTA SEWER DEPT	BANKHEAD HWY & COMMADOR DR INTERSECTION NEAR		SPILLS
ATLANTA	S104885187	CITY OF ATLANTA	BARCLAY & BERKSHIRE		SPILLS
ATLANTA	S104885188	CITY OF ATLANTA	BARCLAY ST & SUSSEX ST		SPILLS
ATLANTA	S104548757	ATLANTA SEWER DEPT	BARGE RD		SPILLS
ATLANTA	S104548503	ATLANTA SEWER DEPT	BARGE RD & GREENBRIER PKY		SPILLS
ATLANTA	S104548650	ATLANTA SEWER DEPT	BARRINGTON PL & ROTTEN PL		SPILLS
ATLANTA	S104885542	CITY OF ATLANTA	BEACH VALLEY RD & JOHNSON RD		SPILLS
ATLANTA	S104548615	ATLANTA SEWER DEPT	1537 BEACH VALLEY RD		SPILLS
ATLANTA	S104885458	CITY OF ATLANTA	1314 BEACH VALLEY RD		SPILLS
ATLANTA	S104888762	CITY OF ATLANTA	BEACH VALLEY RD & JOHNSON RD		SPILLS
ATLANTA	S104884740	ATLANTA SEWER DEPT	BEACHER & S GORDON ST		SPILLS
ATLANTA	S104888748	CITY OF ATLANTA	E BEACHWOOD DR SE		SPILLS
ATLANTA	S104000877	ATLANTA SEWER DEPT	1225 E BEACHWOOD DR		SPILLS
ATLANTA	S104885546	CITY OF ATLANTA	E BEACHWOOD DR SE		SPILLS
ATLANTA	S104874013	ATLANTA SEWER DEPT.	BEAVER BROOK PARK		SPILLS
ATLANTA	S104885189	CITY OF ATLANTA	BECKER RD		SPILLS
ATLANTA	S102601319	ATLANTA SEWER DEPT	1346 BEECH VALLEY ROAD OFF JOHNSON RD NE		SPILLS
ATLANTA	S104884725	ATLANTA SEWER DEPT	1346 BEECH VALLEY ROAD OFF JOHNSON RD NE		SPILLS
ATLANTA	S101527834	ATLANTA WATER/SEWER	BEHIND BENGIMAN EAST MAYS HIGH SCH		SPILLS
ATLANTA	S104000786	ATLANTA SEWER DEPT	BEHIND & ACROSS FROM CALLERS PROPERTY		SPILLS
ATLANTA	S104874410	ATLANTA SEWER DEPT	826 BELL FAST		SPILLS
ATLANTA	S104885460	CITY OF ATLANTA	1377 BELLVIEW RD NE		SPILLS
ATLANTA	S104888970	CITY OF ATLANTA	1377 BELLVIEW RD NE		SPILLS
ATLANTA	S102918075	ATLANTA SEWER DEPT	BENGANEM MAYES DR INTERSECTION RD		SPILLS
ATLANTA	S107666831	JOHN WIELAND HOMES, INC.	BERKELEY LAKE S & DLOT 1A		SWF/LF
ATLANTA	S107666832	JOHN WIELAND HOMES, INC.	BERKELEY LAKE S & DLOT 2A		SWF/LF
ATLANTA	S104885020	CITY OF ATLANTA	2517 BESTUR RD		SPILLS
ATLANTA	S104884721	ATLANTA SEWER	BETWEEN 64 & 68 EDWIN PLACE OFF OF BA NW		SPILLS
ATLANTA	S104885192	CITY OF ATLANTA	BETWEEN DAWN VIEW LN & NAWENCH RD		SPILLS

FOCUS MAP 16 ORPHAN SUMMARY

City	EDR ID	Site Name	Site Address	Zip	Database(s)
ATLANTA	S104888719	CITY OF ATLANTA	120 BISBAYNE DR NW		SPILLS
ATLANTA	S104884977	CITY OF ATLANTA	2000 BLOCK OF CHESHIRE BLVD		SPILLS
ATLANTA	S104874430	SUSPECT: ATLANTA SEWER DEPT	3100 BLOCK OF ST		SPILLS
ATLANTA	S104874301	ATLANTA SEWER DEPT	BOEING CIR SW		SPILLS
ATLANTA	S102601325	ATLANTA SEWER DEPT	BOEN AVE & HARTRICK RD		SPILLS
ATLANTA	S104884741	ATLANTA SEWER DEPT	BOEN AVE & HARTRICK RD		SPILLS
ATLANTA	S104885196	CITY OF ATLANTA	BOLTON RD		SPILLS
ATLANTA	S104885078	CITY OF ATLANTA	3406 BOLTON RD SW		SPILLS
ATLANTA	S104885195	CITY OF ATLANTA	BOLTON RD		SPILLS
ATLANTA	S104885193	CITY OF ATLANTA	BOLTON RD & I 285 LIFTSTATION		SPILLS
ATLANTA	S104885194	CITY OF ATLANTA	BOLTON RD		SPILLS
ATLANTA	S102602511	CITY OF ATLANTA WATER & SEWER	1600 BOULDER PARK RD		SPILLS
ATLANTA	S102918565	ATLANTA SEWER DEPT	BOULEVARD RD		SPILLS
ATLANTA	S104885543	CITY OF ATLANTA	BOWEN CIR NW & CNX		SPILLS
ATLANTA	S104885197	CITY OF ATLANTA	BOWEN ST & CHATTAHOOCHEE RIVER NW		SPILLS
ATLANTA	S104888951	CITY OF ATLANTA	BOWEN CIR NW & CNX		SPILLS
ATLANTA	S103539621	ATLANTA SEWER DEPT.	1719 BREWO BLVD		SPILLS
ATLANTA	S104874006	ATLANTA SEWER DEPT.	282 BROADLAND DR		SPILLS
ATLANTA	S104885140	CITY OF ATLANTA	53 W BROKLANE DR		SPILLS
ATLANTA	S102602689	ATLANTA W & S	2132 BROOKVIEW RD		SPILLS
ATLANTA	S102329139	ATLANTA CITY SEWER	BUCKHEAD LOOP & N STRATFORD RD		SPILLS
ATLANTA	S104885199	CITY OF ATLANTA	BURNS STREET AT MERCER ST		SPILLS
ATLANTA	S104885200	CITY OF ATLANTA	BURNS STREET AT MERCER ST		SPILLS
ATLANTA	S104885158	CITY OF ATLANTA	743 BURNS ST SE		SPILLS
ATLANTA	S102602252	ATLANTA GAS LIGHT COMPANY	9334 CAMILLA ST SW		SPILLS
ATLANTA	S103539776	ATLANTA SEWER DEPT	CAMP CREEK		SPILLS
ATLANTA	S104884964	CITY OF ATLANTA	1829 CAMPLETON RD		SPILLS
ATLANTA	S104874323	ATLANTA SEWER	962 CAMPTON RD		SPILLS
ATLANTA	S101527950	ATLANTA SEWER AND WATER	CANOY RD		SPILLS
ATLANTA	S104885018	CITY OF ATLANTA	2500 CANTON ST NW		SPILLS
ATLANTA	1010000959	ATLANTA CITY OF-FULTON COUNTY REC AUTH	521 CAPITOL AVE SW	30315	FTTS
ATLANTA	S102272993	CITY OF ATLANTA	614 CAROL RUNWAY SW		SPILLS
ATLANTA	S107150835	ATLANTA - CASCADE ROAD LANDFILL	CASCADE RD		GA NON-HSI
ATLANTA	S107668148	CENTENNIAL PARK EAST	CENTENNIAL PARK DR & ALEXANDER ST		GA NON-HSI
ATLANTA	S104884735	ATLANTA SEWER DEPT	4563 CENTRAL POST RD		SPILLS
ATLANTA	S102601484	ATLANTA SEWER DEPT	4563 CENTRAL POST RD		SPILLS
ATLANTA	S104884990	CITY OF ATLANTA	215 CHARLES DR SW		SPILLS
ATLANTA	S107666834	JOHN WIELAND HOMES, INC.	CHATTAHOOCHEE RUN S & D LOT 172		SWF/LF
ATLANTA	S107666835	JOHN WIELAND HOMES, INC.	CHATTAHOOCHEE RUN S & DLOT 174C		SWF/LF
ATLANTA	S107666836	JOHN WIELAND HOMES, INC.	CHATTAHOOCHEE RUN S & DLOT 89E		SWF/LF
ATLANTA	S107666837	JOHN WIELAND HOMES, INC.	CHATTAHOOCHEE RUN S & DLOT 86E		SWF/LF
ATLANTA	S104884742	ATLANTA SEWER DEPT	CHATTAHOOCHEE AVE		SPILLS
ATLANTA	S102601247	ATLANTA SEWER DEPT	CHATTAHOOCHEE AVE		SPILLS
ATLANTA	S104001264	ATLANTA SEWER DEPT.	350 CHEMFIELD CT		SPILLS
ATLANTA	S102444343	ATLANTA WATER AND SEWEGE	CHESHIRE BRIDGE ROAD AT I 85TH & PIEDMONT		SPILLS
ATLANTA	S104885544	CITY OF ATLANTA	CHESHIRE BRIDGE & FAULKNER RD		SPILLS
ATLANTA	S104888960	CITY OF ATLANTA	2225 CHESTERBRIDGE RD		SPILLS

FOCUS MAP 16 ORPHAN SUMMARY

City	EDR ID	Site Name	Site Address	Zip	Database(s)
ATLANTA	S104884728	ATLANTA SEWER DEPT	2165 CHESTERBRIDGE RD NW		SPILLS
ATLANTA	S104885203	CITY OF ATLANTA	CHESTERBRIDGE RD AT LENOX RD		SPILLS
ATLANTA	S102601698	ATLANTA SEWER DEPT	2165 CHESTERBRIDGE RD NW		SPILLS
ATLANTA	S104885483	CITY OF ATLANTA	2225 CHESTERBRIDGE RD		SPILLS
ATLANTA	S102272984	CITY OF ATLANTA	2231 CLARICE DR		SPILLS
ATLANTA	S109822692	CITY OF ATLANTA WEST AREA-CS0	W CLEAR CREEK PROCTOR		NPDES
ATLANTA	S104000806	ATLANTA SEWER DEPT	CLEAR CREEK CSO TREATMENT PLAN		SPILLS
ATLANTA	S104885204	CITY OF ATLANTA	CLEAR CREEK POTW		SPILLS
ATLANTA	S104884914	CITY OF ATLANTA	11170 E CLUB LN NE		SPILLS
ATLANTA	S104885209	CITY OF ATLANTA	E CLUB LN & DAVIDSON AVE		SPILLS
ATLANTA	S101531178	ATLANTA BONDED WAREHOUSE	2500 COBB SATELLITE BLVD		SPILLS
ATLANTA	S102918732	CITY OF ATLANTA W&S	COLLIER & BELTON RD		SPILLS
ATLANTA	S103538568	ATLANTA SEWER DEPT	3691 COLLIER RD		SPILLS
ATLANTA	S102329030	ATLANTA CITY SEWER & WATER	2112 COLLIER DR		SPILLS
ATLANTA	S101705480	ATLANTA SEWER DEPT	COLONIAL HOME CIR NE		SPILLS
ATLANTA	S102272969	CITY OF ATLANTA	240 COLONIAL HOUSE DR NE		SPILLS
ATLANTA	S104884980	CITY OF ATLANTA	201 COLONIAL HOMES CIR		SPILLS
ATLANTA	S104885052	CITY OF ATLANTA	3000 CONTINENTAL CONLEY PKY		SPILLS
ATLANTA	2008890408	SOUTHWEST CORNER OF ATLANTA	SW CORNER OF ATLANTA		ERNS
ATLANTA	S102444327	ATLANTA METAL	NE CORNER OF BLVD & DECALB ST		SPILLS
ATLANTA	S105707706	MARTIN STREET SUBSTATION	NW CORNER OF MARTIN ST & BASS ST		GA NON-HSI
ATLANTA	1012209874	FULTON INDUSTRIAL TANK ROLLOVER	CORNER OF BANKHEAD HWY & FULTON		CERCLIS
ATLANTA	S107665730	ATLANTA SAND & SUPPLY CO., CRAWFOR	CRAWFORD COUNTY		SWF/LF
ATLANTA	S104885205	CITY OF ATLANTA	CROMER ST		SPILLS
ATLANTA	S104885111	CITY OF ATLANTA	3850 CROSBY RD NE		SPILLS
ATLANTA	S104252624	ATLANTA SEWER DEPT	320 CUSHMAN CIR		SPILLS
ATLANTA	1011587847	ATLANTA CUSTER AVE CSO	CUSTER AVE	30315	ICIS
ATLANTA	S104885207	CITY OF ATLANTA	CUSTER AVE & BENTON RD		SPILLS
ATLANTA	S104885545	CITY OF ATLANTA	CUSTER AVE & BENTON RD		SPILLS
ATLANTA	S104885208	CITY OF ATLANTA	DARRAH CT SW		SPILLS
ATLANTA	S102918227	ATLANTA SEWER DEPT	2900 DARRIA CIR		SPILLS
ATLANTA	S102601227	ATLANTA SEWER DEPT	3241 DELMORE LN		SPILLS
ATLANTA	S104874063	ATLANTA SEWER DEPT.	DELOW		SPILLS
ATLANTA	S102328703	ATLANTA CITY WATER & SEWER	DEMOREST AVE NE		SPILLS
ATLANTA	S103539810	ATLANTA SEWER DEPT	33 DEMOREST ST		SPILLS
ATLANTA	S101644766	ATLANTA SEWER	28912 DIANE DR		SPILLS
ATLANTA	S104548762	ATLANTA SEWER DEPT	DIXIE STREET AT MEMORIAL DR		SPILLS
ATLANTA	S104548482	ATLANTA SEWER DEPT	DOLES ST & BIGSBY AVE		SPILLS
ATLANTA	S102230610	ATLANTA W&S	DOLLAR MILL RD		SPILLS
ATLANTA	S104885141	CITY OF ATLANTA	536 DOLLY MILL RD		SPILLS
ATLANTA	S101897905	ATLANTA SEWER DEPT	536 DOLLY MILL		SPILLS
ATLANTA	S102601344	ATLANTA SEWER DEPT	DONALDSON DRIVE PERIMETER OF B PARK		SPILLS
ATLANTA	S104884743	ATLANTA SEWER DEPT	DONALDSON DR		SPILLS
ATLANTA	S104874027	ATLANTA SEWER DEPT.	DONZI LN & CUSTER AVE		SPILLS
ATLANTA	S104884933	CITY OF ATLANTA	1387 WEST DR SW		SPILLS
ATLANTA	S104885538	CITY OF ATLANTA	955 DREWERY ST		SPILLS
ATLANTA	S104888831	CITY OF ATLANTA	939 DREWERY ST		SPILLS

FOCUS MAP 16 ORPHAN SUMMARY

City	EDR ID	Site Name	Site Address	Zip	Database(s)
ATLANTA	S104888833	CITY OF ATLANTA	955 DREWERY ST		SPILLS
ATLANTA	S104885536	CITY OF ATLANTA	939 DREWERY ST		SPILLS
ATLANTA	S107666840	JOHN WIELAND HOMES, INC.	EDGEWATER S & D 450 SILVERTHORNE POINT LOT		SWF/LF
ATLANTA	S107666839	JOHN WIELAND HOMES, INC.	EDGEWATER S & D 385 SILVERTHORNE POINT LOT		SWF/LF
ATLANTA	S104884762	ATLANTA W&S	ENGLEWOOD AVE		SPILLS
ATLANTA	A100330945	METRO CARBONATION SALES & SERVICE, INC. (CLOSED)	410 ENGLEWOOD AVE SE	30315	AST
ATLANTA	S109849760	MICHAEL J. SHAW PROPERTY	1426 ERIC ST SE	30315	GA NON-HSI
ATLANTA	S103538998	CITY OF ATLANTA W&S	ERWIN ST		SPILLS
ATLANTA	S102273026	CITY OF ATLANTA	E ESSEX RD		SPILLS
ATLANTA	S102601067	ATLANTA SEWER DEPT	FAIRBURN & DOLLY MILL ROADS OFF BOULDER PKY		SPILLS
ATLANTA	S104884744	ATLANTA SEWER DEPT	FAIRBURN & DOLLY MILL ROADS		SPILLS
ATLANTA	S104885547	CITY OF ATLANTA	FAIRMONT AVE & GLENDON ST		SPILLS
ATLANTA	S104874399	ATLANTA SEWER DEPT	FAIRMONT AVE AT CULPEPPER ST		SPILLS
ATLANTA	S104548167	ATLANTA SEWER DEPT.	FAIRMONT ST		SPILLS
ATLANTA	S104888781	CITY OF ATLANTA	FAIRMONT AVE & GLENDON ST		SPILLS
ATLANTA	S102602104	CITY OF ATLANTA PUBLIC WORKS DEPT	2203 FALKNER RD		SPILLS
ATLANTA	S104000783	ATLANTA SEWER DEPT	480 FAR RD NE		SPILLS
ATLANTA	S102601251	ATLANTA SEWER DEPT	FENSTON ST & CUSTARD AVENUE BEHIDE BENTINE		SPILLS
ATLANTA	S104884745	ATLANTA SEWER DEPT	FENSTON ST & CUSTARD AVE		SPILLS
ATLANTA	S104885496	CITY OF ATLANTA	2575 FOREST HILL DR		SPILLS
ATLANTA	S104548158	ATLANTA SEWER DEPT.	3715 FOREST PARK RD		SPILLS
ATLANTA	1010492867	ATLANTA YOUTH ACADEMY	2120 FOREST PARK RD	30315	FINDS
ATLANTA	1010563091	ATLANTA YOUTH ACADEMY	2120 FOREST PARK RD	30315	RCRA-NonGen
ATLANTA	S104000817	ATLANTA WATER AND SEWER	2545 FORREST HILLS DR SW	30315	SPILLS
ATLANTA	1012178026	SOUTH RIVER TUNNEL PROJECT	2537 FORREST PARK RD SE	30315	RCRA-SQG
ATLANTA	S104874319	ATLANTA SEWER DEPT	2808 FOUNTAIN BLEU		SPILLS
ATLANTA	S104885083	CITY OF ATLANTA	3474 FOXBORO RD		SPILLS
ATLANTA	S102273001	CITY OF ATLANTA	FULTON IND BLVD & CHARLIE BROWN		SPILLS
ATLANTA	S102272743	CITY OF ATLANTA	SOUTH FULTON		SPILLS
ATLANTA	S104873983	ATLANTA SEWER DEPT.	FULTON INDUSTRIAL BLVD & COMMERCE CIR		SPILLS
ATLANTA	S104888934	CITY OF ATLANTA	FULTON IND BLVD & SERVICE DR		SPILLS
ATLANTA	S104885548	CITY OF ATLANTA	FULTON IND BLVD & SERVICE DR		SPILLS
ATLANTA	S104888779	CITY OF ATLANTA	S GA 400 & 2 MILE FROM LENOX RD		SPILLS
ATLANTA	S104888778	CITY OF ATLANTA	NE GA 400		SPILLS
ATLANTA	S104885549	CITY OF ATLANTA	NE GA 400		SPILLS
ATLANTA	S104885550	CITY OF ATLANTA	S GA 400 & 2 MILE FROM LENOX RD		SPILLS
ATLANTA	S102272985	CITY OF ATLANTA	3292 GLEN VALLEY RD		SPILLS
ATLANTA	S107666324	GOODWILL INDUSTRIES OF ATLANTA-GLEN	GLENWOOD AVE		SWF/LF
ATLANTA	S104252611	ATLANTA SEWER DEPT	1338 GOLF ST		SPILLS
ATLANTA	S104548549	ATLANTA SEWER DEPT.	S GORDON & W MEADE AVE		SPILLS
ATLANTA	S104885071	CITY OF ATLANTA	3298 GRANITE VALLEY		SPILLS
ATLANTA	1011461595	SOUTHEAST ATLANTA CHARTER MIDDLE SCHOOL	688 GRANT ST SE	30315	FINDS
ATLANTA	A100330972	AUNT FANNY'S BAKERY, INC.(CLOSED)	1039 GRANT ST SE	30315	AST
ATLANTA	U004141624	FRENCHS ICE CREAM/SOUTHLAND CORP	385 GRANT CIR SE	30315	UST
ATLANTA	S102601346	ATLANTA SEWER DEPT	3298 GREAT VALLEY RD SW		SPILLS
ATLANTA	S104884733	ATLANTA SEWER DEPT	3298 GREAT VALLEY RD SW		SPILLS

FOCUS MAP 16 ORPHAN SUMMARY

City	EDR ID	Site Name	Site Address	Zip	Database(s)
ATLANTA	S104888732	CITY OF ATLANTA	HABERSHAL DR		SPILLS
ATLANTA	S104884983	CITY OF ATLANTA	2076 HAIRVIEW RD SW		SPILLS
ATLANTA	S104888973	CITY OF ATLANTA	447 HALSEY AVE NW		SPILLS
ATLANTA	S104885520	CITY OF ATLANTA	447 HALSEY AVE NW		SPILLS
ATLANTA	S104252686	ATLANTA SEWER DEPT.	2789 HAMMERSHAM RD NE		SPILLS
ATLANTA	S104885213	CITY OF ATLANTA	HARPER STREET NW AT UNDERWOOD PARK		SPILLS
ATLANTA	A100331037	COGGINS	180 HARRIETT ST	30315	AST
ATLANTA	2008442603	HARTSFIELD JACKSON ATLANTA	HARTSFIELD JACKSON ATLANTA		HMIRS
ATLANTA	S102602177	ATLANTA CITY SEWER DEPARTMENT	1768 HELENE DR NW		SPILLS
ATLANTA	S107668158	DISTRIBUTION SERVICES OF ATLANTA	41 HENRY FORD II AVE		GA NON-HSI
ATLANTA	S104885214	CITY OF ATLANTA	HERRINGTON PL		SPILLS
ATLANTA	S104885551	CITY OF ATLANTA	HERRINGTON PL		SPILLS
ATLANTA	S104885478	CITY OF ATLANTA	2094 HIGH VIEW RD		SPILLS
ATLANTA	S104885046	CITY OF ATLANTA	2906 N HILL DR NE		SPILLS
ATLANTA	S104884732	ATLANTA SEWER DEPT	2906 N HILL DR NE		SPILLS
ATLANTA	S104001641	ATLANTA SEWER DEPT	2906 N HILL DR NE		SPILLS
ATLANTA	S104885498	CITY OF ATLANTA	2906 N HILL DR NE		SPILLS
ATLANTA	S104885526	CITY OF ATLANTA	541 HOLLEY DALE CT		SPILLS
ATLANTA	S104885215	CITY OF ATLANTA	HOLLYWOOD & BROCK AVE		SPILLS
ATLANTA	S109942086	DEKALB CO-ADVANTRA INC. BIOMEDICAL	5367 W HOSPITAL AVE		SWF/LF
ATLANTA	S102272990	CITY OF ATLANTA	2 HOUSES NORTH OF COLOGNE DR		SPILLS
ATLANTA	S102601099	ATLANTA SEWER DEPT	S HOWARD ST OF GLENWOOD COVE SE & AVENUE		SPILLS
ATLANTA	S104884748	ATLANTA SEWER DEPT	S HOWARD ST		SPILLS
ATLANTA	S104884704	ATLANTA	HOWELL MILL & COLIER		SPILLS
ATLANTA	S104885216	CITY OF ATLANTA	HOWELL RD NW		SPILLS
ATLANTA	S104874280	ATLANTA SEWER DEPT	HOWELL MILL RD		SPILLS
ATLANTA	S104885122	CITY OF ATLANTA	400 GA HWY		SPILLS
ATLANTA	S104885518	CITY OF ATLANTA	400 GA HWY		SPILLS
ATLANTA	S104885230	CITY OF ATLANTA	HYDE PARK CT		SPILLS
ATLANTA	S104874113	ATLANTA SEWER DEPT.	HYDE MANOR DR		SPILLS
ATLANTA	S104885552	CITY OF ATLANTA	HYDE PARK CT		SPILLS
ATLANTA	1010004773	GREATER ATLANTA CHRISTIAN SCHOOL	1575 INDIAN TRAIL RD		FTTS
ATLANTA	S101526777	ATLANTA CHEMICAL CORP.	3400 INDUSTRIAL BOULEVARD OFF BANKH HWY		SPILLS
ATLANTA	S104885508	CITY OF ATLANTA	360 INGLE WOOD AVE		SPILLS
ATLANTA	S104885091	CITY OF ATLANTA	360 INGLE WOOD AVE		SPILLS
ATLANTA	S104888757	CITY OF ATLANTA	360 INGLEWOOD DR		SPILLS
ATLANTA	S104885221	CITY OF ATLANTA	INTERNATIONAL VILLAGE APTS AT DR		SPILLS
ATLANTA	S109822590	ATLANTA EAST AREA-CSO	INTRENCHMENT CUSTER MCDANIEL		NPDES
ATLANTA	S104874459	ATLANTA SEWER DEPT	ISV AT CLEVELAND AVE		SPILLS
ATLANTA	S104885113	CITY OF ATLANTA	3884 IVEY RD		SPILLS
ATLANTA	S109495520	ATLANTA OVERLOOK AND HOUSTON SQUARE	180 JACKSON SAINT JOHN WESLEY DOBB AVE		BROWNFIELDS
ATLANTA	S104885223	CITY OF ATLANTA	JAMES JACKSON PRKWY AT NORTHWE DR		SPILLS
ATLANTA	S102918625	ATLANTA SEWER DEPT	JAMES A WHITE PARK		SPILLS
ATLANTA	A100331010	CLARK ATLANTA UNIVERSITY	223 JAMES P BRAWLEY DR		AST
ATLANTA	S104874460	ATLANTA SEWER DEPT	JAMES JACKSON		SPILLS
ATLANTA	S104884763	ATLANTA W&S	JAMES JACKSON PARKWAY AT BUTLE RD		SPILLS
ATLANTA	S101644447	ATLANTA CITY SEWER	JAMES JACKSON PKWY BETWEEN DR NW & ANN PAY		SPILLS

FOCUS MAP 16 ORPHAN SUMMARY

City	EDR ID	Site Name	Site Address	Zip	Database(s)
ATLANTA	S102328701	ATLANTA CITY WATER & SEWAGE	JOHN A WHITE CITY PARK		SPILLS
ATLANTA	S104885224	CITY OF ATLANTA	JOHSON RD		SPILLS
ATLANTA	1011532370	ATLANTA SOUTH RIVER WPCP	2640 JONESBORO RD SE	30315	ICIS
ATLANTA	U003551461	NO FACILITY NAME GIVEN	JONESBORO RD	30315	UST
ATLANTA	S104885028	CITY OF ATLANTA	262 JOYLAND PL SW	30315	SPILLS
ATLANTA	S104885069	CITY OF ATLANTA	3258 KALOMARISK ST SE		SPILLS
ATLANTA	S104885505	CITY OF ATLANTA	3258 KALOMARISK ST SE		SPILLS
ATLANTA	S102272736	CITY OF ATLANTA	4115 KANOLA SW		SPILLS
ATLANTA	S103538386	ATLANTA SEWER DEPARTMENT	300 KATE ST NW		SPILLS
ATLANTA	S104884938	CITY OF ATLANTA	1434 KENNELWORTH SW		SPILLS
ATLANTA	S102230538	ATLANTA SEWER DEPT	1434 KENWORTH DR		SPILLS
ATLANTA	S102601466	CITY OF ATLANTA P.W.	KNOX ST		SPILLS
ATLANTA	S102329120	ATLANTA CITY SEWER	732 KNOX ST		SPILLS
ATLANTA	S104885254	CITY OF ATLANTA P.W.	KNOX ST		SPILLS
ATLANTA	1009218876	VIRGINIA CAROLINA CHEMICAL (VCC)-ATLANTA	1631 LAFRANCE ST		CERCLIS
ATLANTA	S104874034	ATLANTA SEWER DEPT.	LAKEWOOD AVE AND MACON DR		SPILLS
ATLANTA	1004688465		LAKEWOOD AMPHITHEATER ENTRANCE	30315	RCRA-NonGen, FINDS
ATLANTA	S104885225	CITY OF ATLANTA	25 LANDRUM APTS BLDG		SPILLS
ATLANTA	S104885165	CITY OF ATLANTA	820 LARS MAR DR		SPILLS
ATLANTA	S104252689	ATLANTA SEWER DEPT	LAVENDER DR		SPILLS
ATLANTA	S103539793	ATLANTA SEWER DEPT	2375 LEELAY LN		SPILLS
ATLANTA	S104885227	CITY OF ATLANTA	LEENA ST & ALLEY STREET - AT WASHINGTON PARK		SPILLS
ATLANTA	S103539188	ATLANTA SEWER DEPT	2375 LEIA LN		SPILLS
ATLANTA	S104885489	CITY OF ATLANTA	2413 LELIA LN		SPILLS
ATLANTA	S104888918	CITY OF ATLANTA	2413 LELIA LN		SPILLS
ATLANTA	S104885459	CITY OF ATLANTA	1325 LENNOX CIR		SPILLS
ATLANTA	S104001297	ATLANTA SEWER DEPT	3200 LENNOX RD		SPILLS
ATLANTA	S104888975	CITY OF ATLANTA	1325 LENNOX CIR		SPILLS
ATLANTA	S101531020	ATLANTA WATER & SEWAGE	LENOX RD		SPILLS
ATLANTA	S104885228	CITY OF ATLANTA	LENOX RD AT LENOX RD		SPILLS
ATLANTA	S104548309	ATLANTA SEWER DEPT	2791 LENOX RDNE		SPILLS
ATLANTA	S104888929	CITY OF ATLANTA	900 LEWIS ST		SPILLS
ATLANTA	S104885006	CITY OF ATLANTA	2372 LILAC LN SE		SPILLS
ATLANTA	S107667290	LEON BENTON INERT LANDFILL	3911 LINCOLN JONES RD		SWF/LF
ATLANTA	S108896381	CITY OF ATLANTA	405 LINDBERG AVE		SPILLS
ATLANTA	S104885229	CITY OF ATLANTA	LINGBURGH & ADINA DR		SPILLS
ATLANTA	S102918417	ATLANTA SEWER DEPT	633 LOCHMONT CIR		SPILLS
ATLANTA	S107666092	D.C. WOODLEY AND ASSOC., INC. INERT	2748 LOGAN CIR		SWF/LF
ATLANTA	S107666782	JOHN WIELAND HOMES INERT LANDFILL	LOT 28A REGENCY PARK S & D 340 REGENCY CREST CT		SWF/LF
ATLANTA	S104885166	CITY OF ATLANTA	823 LULWATER RD		SPILLS
ATLANTA	S104885115	CITY OF ATLANTA	3884 LXU RD NE		SPILLS
ATLANTA	S104885155	CITY OF ATLANTA	703 MAC WILLIAMS AVE		SPILLS
ATLANTA	S104874148	ATLANTA SEWER DEPT.	150 MARIETTA BLVD		SPILLS
ATLANTA	S104885058	CITY OF ATLANTA	3112 MARN RD		SPILLS
ATLANTA	S104001069	ATLANTA SEWER DEPT.	3760 MARTIN LUTHER KING DR AT BOLTO RD		SPILLS
ATLANTA	S101530843	CITY OF ATLANTA SEWER	MARTIN LUTHER KING TALKURST		SPILLS
ATLANTA	S105489065	CLEVELAND ELECTRIC	3980 MARTIN LUTHER KING JR DR		GA NON-HSI

FOCUS MAP 16 ORPHAN SUMMARY

City	EDR ID	Site Name	Site Address	Zip	Database(s)
ATLANTA	S104550851	RENTRITE PROPERTY	4220 MARTIN LUTHER KING JR DR		SHWS
ATLANTA	S101531127	CITY OF ATLANTA SEWER DEPT	MASTERSON DR & PTRREE		SPILLS
ATLANTA	S103539720	ATLANTA SEWER DEPT	732 MAX DR SE		SPILLS
ATLANTA	S104252801	ATLANTA SEWER DEPT.	1400 MCCOY RD SE		SPILLS
ATLANTA	1010683877	FEDERAL BUREAU OF PRISONS ATLANTA	601 MCDONOUGH BLVD SE	30315	FINDS
ATLANTA	S103538725	UST ATLANTA	MCDONOUGH BLVD		SPILLS
ATLANTA	S104874041	ATLANTA SEWER DEPT.	MCWILLIAMS RD SE		SPILLS
ATLANTA	S107666281	GABLES RESIDENTIAL	2605 MEADOW CHURCH RD		SWF/LF
ATLANTA	S104874173	ATLANTA SEWER DEPT	W MEATH AT STOKES AVE		SPILLS
ATLANTA	S104874074	ATLANTA TRAILER CITY	1780 METROPOLITAN BLVD		SPILLS
ATLANTA	S103539723	ATLANTA SEWER DEPT	1780 METROPOLITAN PARK		SPILLS
ATLANTA	S101531128	CITY OF ATLANTA SEWER DEPT	1164 MILANDER DR		SPILLS
ATLANTA	S102918470	ATLANTA SEWER DEPT	MILLERS DR & FORT MACPHERSON		SPILLS
ATLANTA	S109604782	MECCA OFFICE	260 MILTON AVE SE	30315	GA NON-HSI
ATLANTA	A100330938	ROUSE SWEEP SERVICE (CLOSED)	266 MILTON AVE SE	30315	AST
ATLANTA	S107780974	CORRIDOR BELTLINE PROPERTY	MONROE DRIVE 10TH ST		INST CONTROL, BROWNFIELDS
ATLANTA	S108896498	CITY OF ATLANTA POTW	1476 MONROE DR		SPILLS
ATLANTA	S108896294	ATLANTA FLEET MAINTENANCE	MORELAND AVE		SPILLS
ATLANTA	S109571866	APAC/GA - DONZI LN PH 5A (L)	ES MORELAND AVE		SWF/LF
ATLANTA	S109571867	APAC/GA - DONZI LN PH 5B (L)	ES MORELAND AVE		SWF/LF
ATLANTA	S104884995	CITY OF ATLANTA	2236 MOTROL AVE		SPILLS
ATLANTA	S103539703	ATLANTA SEWER DEPT	2167 MOUNT PERERREN		SPILLS
ATLANTA	S104885064	CITY OF ATLANTA	3233 MOUNT GILLEAD RD		SPILLS
ATLANTA	S104874149	ATLANTA SEWER DEPT.	3233 MOUNT GILGAD RD		SPILLS
ATLANTA	S102601345	ATLANTA SEWER DEPT	622 MURRY AVE		SPILLS
ATLANTA	S104884736	ATLANTA SEWER DEPT	622 MURRY AVE		SPILLS
ATLANTA	S104874194	ATLANTA SEWER DEPT	1036 NATHAN DR		SPILLS
ATLANTA	S104885232	CITY OF ATLANTA	NEW ST NE		SPILLS
ATLANTA	S102602165	ATLANTA CITY SEWER	1260 NEW TOWN CIR SE	30315	SPILLS
ATLANTA	S104884921	CITY OF ATLANTA	1200 NEW TOWN CIR SE	30315	SPILLS
ATLANTA	S107667896	THE WESTVIEW CEMETERY,INC. N.LAKE P	NLAKE PALMYRA		SWF/LF
ATLANTA	S104252803	ATLANTA SEWER DEPT.	NORFLEET RD		SPILLS
ATLANTA	S104885553	CITY OF ATLANTA	NORTHSIDE DR & PEACHTREE CREEK		SPILLS
ATLANTA	S103538468	CITY OF ATLANTA W&S	NORTHSIDE DR		SPILLS
ATLANTA	S103538464	CITY OF ATLANTA W&S	NORTHSIDE DR		SPILLS
ATLANTA	S104888954	CITY OF ATLANTA	NORTHSIDE DR & PEACHTREE CREEK		SPILLS
ATLANTA	S104548166	ATLANTA SEWER DEPT.	3191 OAK CLIFF DR		SPILLS
ATLANTA	S104001298	ATLANTA SEWER DEPT	244 OAK CLIFF RD		SPILLS
ATLANTA	S107666093	D.C. WOODLEY AND ASSOC., INC. INERT	OAKHILL PL		SWF/LF
ATLANTA	S104884746	ATLANTA SEWER DEPT	N OF CUSTARD		SPILLS
ATLANTA	S102601256	ATLANTA SEWER DEPT	N OF CUSTARD WEST OF WOODLAND		SPILLS
ATLANTA	S107666186	EDWARD BAKER-BROWNS MILL ROAD INE	OFF BROWNS MILL RD		SWF/LF
ATLANTA	S107667875	T&L ENTERPRISES INERT LANDFILL	RD OFF & SR9		SWF/LF
ATLANTA	S101897926	CITY OF ATLANTA SEWER DEPT.	400 OLD IRVING RD		SPILLS
ATLANTA	S102230578	ATLANTA WATER AND SEWAGE	OLD IVY RD		SPILLS
ATLANTA	S104874151	ATLANTA SEWER DEPT.	OLD ROCKDALE ST		SPILLS
ATLANTA	S104885235	CITY OF ATLANTA	OLD VALLEY RD & WRIGHT AVE		SPILLS

FOCUS MAP 16 ORPHAN SUMMARY

City	EDR ID	Site Name	Site Address	Zip	Database(s)
ATLANTA	S103539781	ATLANTA SEWER DEPT	N ON		SPILLS
ATLANTA	S104885236	CITY OF ATLANTA	ORME PARK BROOKRIDGE DR & AMSTERDAM AVE		SPILLS
ATLANTA	S101530830	CITY OF ATLANTA WATER & SEWER	OVIDA CIR SW		SPILLS
ATLANTA	S103539719	ATLANTA SEWER DEPT	3310 PACER VALLEY RD		SPILLS
ATLANTA	S104252687	ATLANTA SEWER DEPT.	E PACES AT LENOX RD		SPILLS
ATLANTA	S102328737	ATLANTA WATER & SEWER	131 PAHLIA AVE		SPILLS
ATLANTA	S103538914	ATLANTA SEWER DEPT	4659 PALL PINE DR		SPILLS
ATLANTA	S104888922	CITY OF ATLANTA	962 PANTHER RD NE		SPILLS
ATLANTA	S104885539	CITY OF ATLANTA	962 PANTHER RD NE		SPILLS
ATLANTA	S104548159	ATLANTA SEWER DEPT.	614 PARAZON WAY		SPILLS
ATLANTA	S102601097	ATLANTA SEWER DEPT	3132 PARIS AVE NW		SPILLS
ATLANTA	S102230710	ATLANTA SEWER DEPT	PARKSIDE DRIVE PARK		SPILLS
ATLANTA	S102230524	ATLANTA SEWER DEPT	2181 PEA RD SW		SPILLS
ATLANTA	S104548749	ATLANTA SEWER DEPT	2955 PEACHTRE RD		SPILLS
ATLANTA	S104885554	CITY OF ATLANTA	PEACHTREE CREEK		SPILLS
ATLANTA	S104885453	CITY OF ATLANTA	1167 PEACHTREE BATTLE AVENUE GOLF CRSE		SPILLS
ATLANTA	S104888966	CITY OF ATLANTA	1167 PEACHTREE BATTLE AVENUE GOLF CRSE		SPILLS
ATLANTA	S104885516	CITY OF ATLANTA	3950 PEACHTREE DUNWOODY NW		SPILLS
ATLANTA	S104888957	CITY OF ATLANTA	3950 PEACHTREE DUNWOODY NW		SPILLS
ATLANTA	S104884729	ATLANTA SEWER DEPT	2771 PEE RD		SPILLS
ATLANTA	S102601193	ATLANTA SEWER DEPT	2771 PEE RD		SPILLS
ATLANTA	S104874428	ATLANTA SEWER DEPT	3185 PENTER TRIAL SW		SPILLS
ATLANTA	S104885237	CITY OF ATLANTA	PERKISON PARK		SPILLS
ATLANTA	S107667275	LAND SERVICES INC. INERT LANDFILL	PERRY BLVD		SWF/LF
ATLANTA	S104885238	CITY OF ATLANTA	PEYTON & JACKSON PKY		SPILLS
ATLANTA	S108895498	BROCK CONSTRUCTION COMPANY INERT LA	PHASE II SUBDIVISION		SWF/LF
ATLANTA	S108895506	BROCK CONSTRUCTION COMPANY INERT LA	PHASE II SUBDIVISION		SWF/LF
ATLANTA	S108895497	BROCK CONSTRUCTION COMPANY INERT LA	PHASE II SUBDIVISION		SWF/LF
ATLANTA	S108895505	BROCK CONSTRUCTION COMPANY INERT LA	PHASE II SUBDIVISION		SWF/LF
ATLANTA	S107665846	BROCK CONSTRUCTION COMPANY INERT LA	PHASE II SUBDIVISION		SWF/LF
ATLANTA	S108895499	BROCK CONSTRUCTION COMPANY INERT LA	PHASE II SUBDIVISION		SWF/LF
ATLANTA	S108895503	BROCK CONSTRUCTION COMPANY INERT LA	PHASE II SUBDIVISION		SWF/LF
ATLANTA	S108895496	BROCK CONSTRUCTION COMPANY INERT LA	PHASE II SUBDIVISION		SWF/LF
ATLANTA	S108895501	BROCK CONSTRUCTION COMPANY INERT LA	PHASE II SUBDIVISION		SWF/LF
ATLANTA	S109495544	PIEDMONT BELTLINE STREET	PIEDMONT RD		BROWNFIELDS
ATLANTA	S102918098	ATLANTA SEWER DEPT	PIEDMONT & MONROE INTERSECTION		SPILLS
ATLANTA	S103539337	ATLANTA SEWER DEPT.	2642 PIEDMONT AVE		SPILLS
ATLANTA	S103538420	ATLANTA SEWER DEPT	3898 W PIER LN		SPILLS
ATLANTA	S102329159	ATLANTA SEWER DEPT	PIPE YARD AT INGLEWOOD & HILL ST		SPILLS
ATLANTA	S101528248	ATLANTA PUBLIC WORKS	1491 WEST PKY		SPILLS
ATLANTA	S101528492	ATLANTA WATER AND SEWAGE	1508 W PKY NW		SPILLS
ATLANTA	S102444394	CITY OF ATLANTA SEWER DEPT	876 PLAINSVILLE RD SE		SPILLS
ATLANTA	1010000960	ATLANTA CITY SCHOOL DIST.	210 PRYOR ST		FTTS
ATLANTA	S104885240	CITY OF ATLANTA	PRYOR RD & SHAW ST	30315	SPILLS
ATLANTA	S104001075	ATLANTA SEWER DEPT	1217 RED FERN		SPILLS
ATLANTA	S104885241	CITY OF ATLANTA	RED WINE RD		SPILLS
ATLANTA	S102273008	CITY OF ATLANTA	2574 RED VALLEY LN		SPILLS

FOCUS MAP 16 ORPHAN SUMMARY

City	EDR ID	Site Name	Site Address	Zip	Database(s)
ATLANTA	S103539285	ATLANTA SEWER DEPT	1012 REGENCY ST SW		SPILLS
ATLANTA	S104884908	CITY OF ATLANTA	1012 REGENCY ST SW		SPILLS
ATLANTA	S108895632	JOHN WIELAND HOMES, INC. INERT LAND	REGENCY PARK S & DLOT 31A CT		SWF/LF
ATLANTA	S108895629	JOHN WIELAND HOMES, INC. INERT LAND	REGENCY PARK S & DLOT 13A DR		SWF/LF
ATLANTA	S108895630	JOHN WIELAND HOMES, INC. INERT LAND	REGENCY PARK S & D LOT 33		SWF/LF
ATLANTA	S108895633	JOHN WIELAND HOMES, INC. INERT LAND	REGENCY PARK S & D LOT 5 DR		SWF/LF
ATLANTA	S108895631	JOHN WIELAND HOMES, INC. INERT LAND	REGENCY PARK S & DLOT 24A CT		SWF/LF
ATLANTA	S108895635	JOHN WIELAND HOMES, INC. INERT LAND	REGENCY PARK S & D LOT 16 DR		SWF/LF
ATLANTA	S107667086	JOHN WIELAND HOMES, INC. INERT LAND	REGENCY PARK S & D LOT 5 DR		SWF/LF
ATLANTA	S102272967	CITY OF ATLANTA	1012 REGION ST		SPILLS
ATLANTA	S101644454	ATLANTA CITY SEWER	1012 REGIS ST SW		SPILLS
ATLANTA	S104874445	ATLANTA SEWER DEPT	RICE ST		SPILLS
ATLANTA	S102272977	CITY OF ATLANTA	RICE RD		SPILLS
ATLANTA	S104885043	CITY OF ATLANTA	2900 RICE ST NW		SPILLS
ATLANTA	S102918742	CITY OF ATLANTA W&S	RICKENBACKER ROAD AT RICKENBAC WAY		SPILLS
ATLANTA	S102272987	CITY OF ATLANTA	1941 RIDGE AVE SW		SPILLS
ATLANTA	S104884757	ATLANTA W&S	3482 ROCK HAVEN DR NE		SPILLS
ATLANTA	S101530839	CITY OF ATLANTA SEWAGE	3466 ROCK HAVEN CIRCLE OFF ROXBORO RD		SPILLS
ATLANTA	S104885084	CITY OF ATLANTA	3474 ROCKS BORO RD		SPILLS
ATLANTA	S103538699	CITY OF ATLANTA W&S	ROCKY FORD AT W TERRACE LN		SPILLS
ATLANTA	S104888852	CITY OF ATLANTA	900 ROISE ST		SPILLS
ATLANTA	S104252616	ATLANTA SEWER DEPT	ROSS ST & METROPOLITAN PKY		SPILLS
ATLANTA	S104252684	ATLANTA SEWER DEPT	ROSWELL RD & LANDO LAKE RD		SPILLS
ATLANTA	S104001245	ATLANTA SEWER DEPT.	ROXBORO RD & KINGSMART HALL APT		SPILLS
ATLANTA	S103539805	ATLANTA SEWER DEPT	ROXBORO RD		SPILLS
ATLANTA	S104885243	CITY OF ATLANTA	SEWAGE OUTFALL		SPILLS
ATLANTA	S104252812	ATLANTA SEWER DEPT	118 SHADY DALE AVE SE		SPILLS
ATLANTA	S102444377	ATLANTA GAS AND ELECTRIC	3317 SHAMBLEE TUCKER RD		SPILLS
ATLANTA	S102444330	CITY OF ATLANTA W&S	35385 SHAMROCK WAY		SPILLS
ATLANTA	S104885085	CITY OF ATLANTA	3520 SHARRON BROOK WAY		SPILLS
ATLANTA	S102601627	ATLANTA SEWER DEPT	SHAWL & PRYOR ROAD PERRY HOMES		SPILLS
ATLANTA	S104885244	CITY OF ATLANTA	SIDE INDUSTRIAL PARK		SPILLS
ATLANTA	S101897974	CITYOF ATLANTA	2275 SILTSON RD NW		SPILLS
ATLANTA	S107666359	HARTSFIELD ATLANTA INTERNATIONAL AI	SITE NO1		SWF/LF
ATLANTA	S104885168	CITY OF ATLANTA	878 SLOW CIR SE		SPILLS
ATLANTA	S104885245	CITY OF ATLANTA	SOUTHSIDE INDUSTRIAL PARK		SPILLS
ATLANTA	S104874043	ATLANTA SEWER DEPT.	SOUTHSIDE INDUSTRIAL PKWY AND CT		SPILLS
ATLANTA	S104888758	CITY OF ATLANTA	SPRING ST & PEACHTREE ST		SPILLS
ATLANTA	S104885555	CITY OF ATLANTA	SPRING ST & PEACHTREE ST		SPILLS
ATLANTA	S102272970	CITY OF ATLANTA	SPRINGDALE RD		SPILLS
ATLANTA	S104884734	ATLANTA SEWER DEPT	3604 N STARLIGHT RD NE		SPILLS
ATLANTA	S102601103	ATLANTA SEWER DEPT	3604 N STARLIGHT RD NE		SPILLS
ATLANTA	1004687569		5779 STATE BRIDGE RD		RCRA-NonGen, FINDS
ATLANTA	S102602178	ATLANTA CITY SEWER	1913 STEWART AVE		SPILLS
ATLANTA	S102602180	ATLANTA CITY SEWER	2100 STEWART AVE		SPILLS
ATLANTA	1009631162	ATLANTA GAS LIGHT CO	2370 STEWART AVE SW	30315	DOT OPS
ATLANTA	S102602368	ATLANTA CITY SEWER	3973 STOVAL TRCE		SPILLS

FOCUS MAP 16 ORPHAN SUMMARY

City	EDR ID	Site Name	Site Address	Zip	Database(s)
ATLANTA	S102602688	CITY OF ATLANTA WATER AND SEWAGE	3612 N STRADFORD RD		SPILLS
ATLANTA	S101526720	CITY OF ATLANTA WATER AND SEWER	4135 N STRAPLE		SPILLS
ATLANTA	S104885233	CITY OF ATLANTA	N STRATFORD RD NE		SPILLS
ATLANTA	S104252566	ATLANTA SEWER DEPT	2372 STRATHMORE CREEK		SPILLS
ATLANTA	S104000871	ATLANTA SEWER DEPT	2338 STRATMORE DR		SPILLS
ATLANTA	S101644703	CITY OF ATLANTA SEWER DEPT	1776 STREET		SPILLS
ATLANTA	S102602471	ATLANTA SEWER DEPT	978 STREET		SPILLS
ATLANTA	S102444274	CITY OF ATLANTA WASTER & SEWER	238 SUAWANEE AVE NE		SPILLS
ATLANTA	S108895492	BROCK CONSTRUCTION COMPANY, INC.	SUMMERSET LANE SUMMERSET S & D LOT		SWF/LF
ATLANTA	S107665856	BROCK CONSTRUCTION COMPANY, INC.	SUMMERSET LANE SUMMERSET S & D LOT		SWF/LF
ATLANTA	S108895491	BROCK CONSTRUCTION COMPANY, INC.	SUMMERSET LANE SUMMERSET S & D LOT		SWF/LF
ATLANTA	S108895490	BROCK CONSTRUCTION COMPANY, INC.	SUMMERSET LANE SUMMERSET S & D LOT		SWF/LF
ATLANTA	S108895493	BROCK CONSTRUCTION COMPANY, INC.	SUMMERSET LANE SUMMERSET S & D LOT		SWF/LF
ATLANTA	S108895494	BROCK CONSTRUCTION COMPANY, INC.	SUMMERSET LANE SUMMERSET S & D LOT		SWF/LF
ATLANTA	S102273002	CITY OF ATLANTA	SUN RIDGE AVE		SPILLS
ATLANTA	S102918144	ATLANTA SEWER DEPT	SUN RIDGE AVE SE		SPILLS
ATLANTA	S104885246	CITY OF ATLANTA	TANYARD CREEK		SPILLS
ATLANTA	S102273021	CITY OF ATLANTA	TERR W & GLYNWOOD		SPILLS
ATLANTA	S102917989	ATLANTA SEWER DEPT	1038 THOMASVILLE DR SE	30315	SPILLS
ATLANTA	S104548842	ATLANTA SEWER DEPT.	2333 TIGER FLOWER DR		SPILLS
ATLANTA	S102230743	ATLANTA SEWER SEPT	1449 TUSKEY PARK		SPILLS
ATLANTA	S102273010	CITY OF ATLANTA	UNDESCRIBED		SPILLS
ATLANTA	S102918074	ATLANTA SEWER DEPT	UNKNOWN LOCATION ?????		SPILLS
ATLANTA	S104885272	CITY OF ATLANTA WATER & SEWER DEPT	UTOY CREEK WPCP 2383 SW		SPILLS
ATLANTA	S104885556	CITY OF ATLANTA	UTOY CREEK		SPILLS
ATLANTA	S102601093	CITY OF ATLANTA WATER & SEWER DEPT	UTOY CREEK WPCP 2383 SW		SPILLS
ATLANTA	S104884953	CITY OF ATLANTA	1657 VAN FLICK ST SE		SPILLS
ATLANTA	S104884966	CITY OF ATLANTA	188 WALLACE ST NW		SPILLS
ATLANTA	S104001407	ATLANTA SEWER DEPT.	WATTS ST		SPILLS
ATLANTA	S104885247	CITY OF ATLANTA	WATTS ROAD OFF BANKHEAD HWY		SPILLS
ATLANTA	S104884974	CITY OF ATLANTA	1933 WELBORN DR		SPILLS
ATLANTA	S104884969	CITY OF ATLANTA	1906 WELBORN DR		SPILLS
ATLANTA	S104874391	ATLANTA SEWER DEPT	1916 WELL BORNE		SPILLS
ATLANTA	S104252808	ATLANTA SEWER DEPT.	WENDELL DR		SPILLS
ATLANTA	S104884923	CITY OF ATLANTA	1270 WESLEY PARK WAY		SPILLS
ATLANTA	S104884920	CITY OF ATLANTA	120 WESLEY RD		SPILLS
ATLANTA	S104885248	CITY OF ATLANTA	WESTLAKE DR & I 20		SPILLS
ATLANTA	S104884935	CITY OF ATLANTA	139 WESTLAKE AVE		SPILLS
ATLANTA	S104884764	ATLANTA W&S	W WESTLY RD		SPILLS
ATLANTA	S102602556	ATLANTA SEWER DEPT	137 WESTMINISTER DR		SPILLS
ATLANTA	S104884761	ATLANTA W&S	515 WHIPPLE WAY NW		SPILLS
ATLANTA	S103539685	ATLANTA SEWER DEPT	3922 WHITATON DR		SPILLS
ATLANTA	S103538459	CITY OF ATLANTA W&S DEPT.	WHITE WATER MEED RD NW		SPILLS
ATLANTA	1009524472	SUN LABORATORIES INC OF ATLANTA	701 WHORON CIR SW		FTTS, HIST FTTS
ATLANTA	S104874210	ATLANTA SEWER DEPT	110 WIECA RD		SPILLS
ATLANTA	S102230812	ATLANTA WATER AND SEWAGE	WILDWOOD & LENOX PARK		SPILLS
ATLANTA	S104885250	CITY OF ATLANTA	WILL DR		SPILLS

FOCUS MAP 16 ORPHAN SUMMARY

City	EDR ID	Site Name	Site Address	Zip	Database(s)
ATLANTA	S102918174	ATLANTA W & S	403 MC WILLIAMS		SPILLS
ATLANTA	S104885117	CITY OF ATLANTA	3900 WILLINGTON DR NE		SPILLS
ATLANTA	S104548638	ATLANTA SEWER DEPT.	1571 WILLOW ST NW		SPILLS
ATLANTA	S104885015	CITY OF ATLANTA	2436 WILSON AVE		SPILLS
ATLANTA	S104885174	CITY OF ATLANTA	915 WINDHAM PARK NE		SPILLS
ATLANTA	S107667507	OGLETHORPE UNIVERSITY WINDSOR PKWY	WINDSOR PARKWAY HERMANCE DR		SWF/LF
ATLANTA	S104874294	ATLANTA SEWER DEPT	1860 WINDY MILL RD NE		SPILLS
ATLANTA	S107031924	I-75 AND WINDY HILL ROAD PROPERTY	2710 WINDY HILL RD		BROWNFIELDS
ATLANTA	S104884973	CITY OF ATLANTA	1915 WINTER PARK DR		SPILLS
ATLANTA	S102272971	CITY OF ATLANTA	1915 WINTERS PARK DR		SPILLS
ATLANTA	S104885457	CITY OF ATLANTA	1263 WITCHITA DR		SPILLS
ATLANTA	S104888969	CITY OF ATLANTA	1263 WITCHITA DR		SPILLS
ATLANTA	S104874327	ATLANTA SEWER DEPT	233 WOMACK DR		SPILLS
ATLANTA	S101705481	ATLANTA SEWER DEPT	3400 WOODALL RD		SPILLS
ATLANTA	S101526698	ATLANTA WATER AND SEWAGE	WOODBINE AVE AT WOODBINE CIR SW		SPILLS
ATLANTA	S104888919	CITY OF ATLANTA	1571 WOODLAND ST NW		SPILLS
ATLANTA	S104885467	CITY OF ATLANTA	1571 WOODLAND ST NW		SPILLS
ATLANTA	S101526600	CITY OF ATLANTA	WOODLAND AVE & CREEK		SPILLS
ATLANTA	S104885252	CITY OF ATLANTA	WOODS DR NW		SPILLS
ATLANTA	S102601630	ATLANTA SEWER DEPT	WOODWARD WAY & WOODMORE DR		SPILLS
ATLANTA	S104884749	ATLANTA SEWER DEPT	WOODWARD WAY & WOODMORE DR		SPILLS
ATLANTA	S104885558	CITY OF ATLANTA	WOODWARD WAY		SPILLS
ATLANTA	S104885253	CITY OF ATLANTA	WOODWARD WAY		SPILLS
ATLANTA	S104885051	CITY OF ATLANTA	30 W WUAHAM		SPILLS
FULTON COUNTY	M300006590	VULCAN MATERIALS CO.	RED OAK QUARRY (#025)		MINES
FULTON COUNTY	S107666367	HEDGEWOOD PROPERTIES	12225 STEVENS CREEK CT; LOT 18 STEVENS CREEK SUBDI		SWF/LF

Section 3

**County Level Orphan
Sites**

FULTON COUNTY, GA - ORPHAN SUMMARY

City	EDR ID	Site Name	Site Address	Zip	Database(s)
ATLANTA	S110120508		"CONCOURSE ""C""		SPILLS
ATLANTA	S109334358		A & G PKY		SPILLS
ATLANTA	S108895495	BROCK CONSTRUCTION COMPANY, INC.	&		SWF/LF
ATLANTA	S102918100	SUSPECT: TEXACO STATION	&		SPILLS
ATLANTA	2008452526	DL1566/22MAY LAXATL	DL1566 & 22MAY LAXATL		HMIRS
ATLANTA	S104886629	ROADWAY EXPRESS	I75 & I85 BETWEEN 14TH AND WILLIAMS ST		SPILLS
ATLANTA	S105711853		&		SPILLS
ATLANTA	S107665862	BROCK CONSTRUCTION COMPANY, INC.	&		SWF/LF
ATLANTA	S107490516		&		SPILLS
ATLANTA	S104887022	UNK	&		SPILLS
ATLANTA	S108055388		&		SPILLS
ATLANTA	S108256556		&		SPILLS
ATLANTA	S101644328	SERVICE TRANSPORT	I75 & E I85 EXIT 166		SPILLS
ATLANTA	S102273110	UNKNOWN	&		SPILLS
ATLANTA	S109585943		&		SPILLS
ATLANTA	S101644426	SAME AS INCIDENT LOCATION	&		SPILLS
ATLANTA	S110065127		&		SPILLS
ATLANTA	2000526550		4TH ST & CYPRUS ST		ERNS
ATLANTA	S105872238	UNDEVELOPED PROPERTY ADJACEN TTO UT	N & A		GA NON-HSI
ATLANTA	S104874235	AUTO REPAIR SHOP	&		SPILLS
ATLANTA	S104887487	UNKNOWN	&		SPILLS
ATLANTA	91227228		&		ERNS
ATLANTA	S104548344	BIRCKLE	4TH ST & HYBIS ST		SPILLS
ATLANTA	S104873946	R & L CARRIER	RD & CAMP CREEK PKY		SPILLS
ATLANTA	S101644496	UNKNOWN - DIESEL SPILL1	3RD E & 4 MILE BEFORE BOULDER CREST		SPILLS
ATLANTA	S104887652	UNKNOWN PAINT	&		SPILLS
ATLANTA	S102329066	GEORGIA POWER COMPANY	&		SPILLS
ATLANTA	S102918282	UNKNOWN FUEL SPILL	&		SPILLS
ATLANTA	S104548396	CONSTRUCTION SITE/ E & S PROBLEM	&		SPILLS
ATLANTA	92298802		&		ERNS
ATLANTA	S108781655		&		SPILLS
ATLANTA	S107492166		&		SPILLS
ATLANTA	S101897638		I - OF 20 N		SPILLS
ATLANTA	S102601804	FLEETWOOD TRANSPORTATION	I - RAMP EXITOFFONTO 85N		SPILLS
ATLANTA	S103537905		I - OF 20 N		SPILLS
ATLANTA	S108256423		I - JUSTBEFORE 20W S		SPILLS
ATLANTA	S104887860	UNKNOWN	I - BETWEEN 75		SPILLS
ATLANTA	S103537484		I - OF 20 N		SPILLS
ATLANTA	S107490991		I - EASTBOUNDJUSTBEFORE 285		SPILLS
ATLANTA	S107670542		I - 285ATCASCADE RD		SPILLS
ATLANTA	93326315		I - 285ANDHENDERSON RD		ERNS
ATLANTA	S105229747		1050TH NORTH AVE & SIMMONS ST		SPILLS
ATLANTA	S107031921	EXCHANGE AT GEORGIA TECH	10TH ST AT WATKINS ST		BROWNFIELDS

FULTON COUNTY, GA - ORPHAN SUMMARY

City	EDR ID	Site Name	Site Address	Zip	Database(s)
ATLANTA	S107668174	REISMAN PROPERTIES	10TH STREET AND WATKINS ST		GA NON-HSI
ATLANTA	S107491686		10TH & I 285 WBBETWEENMM		SPILLS
ATLANTA	S109585136		11TH ST		SPILLS
ATLANTA	S109334401		1247TH FLEETWOOD DR & 1285 FLEETWOOD DR		SPILLS
ATLANTA	S102230507	SEWAGE OVERFLOW	136TH BARDALE DR & ANSLEY PARK		SPILLS
ATLANTA	S105713169		1417TH PARKER RD & SUPPLY PARKING LO		SPILLS
ATLANTA	91221960		MP 148		ERNS
ATLANTA	8861047		MP 148H		ERNS
ATLANTA	S102918370	CITGO	14TH SAINT CITGO		SPILLS
ATLANTA	S110065058	GEORQIA TECH 14TH STREET PROPERTY	14TH ST		BROWNFIELDS
ATLANTA	S105229373		14TH ST & CRESCENT ST		SPILLS
ATLANTA	2000018101		MP 1542H		HMIRS
ATLANTA	S109261582	TECHWOOD BAPTIST CENTER	156TH PARKER ST & 414 CENTENNIAL OLYMPIC DR		GA NON-HSI
ATLANTA	S103538939	FUEL SPILL	MP 1572		SPILLS
ATLANTA	2007440561	1590 MARIETTA BLVD/ CSX TILFOR	1590TH MARIETTA BLVD & CSX TILFOR		HMIRS
ATLANTA	2007440562	1590 MARIETTA BLVD/ CSX TILFOR	1590TH MARIETTA BLVD & CSX TILFOR		HMIRS
ATLANTA	S104888797	GEORGIA POWER	1616TH PIEDMONT AVENUE APARTME & ASHLEY FOREST		SPILLS
ATLANTA	S104001238	ATLANTA SEWER DEPT	1657TH ADAMS & 3506 LANDRUM		SPILLS
ATLANTA	S109495533	GEORGIA TECH FOUNDATION PROPERTY	16TH STREET AND MECASLIN ST		BROWNFIELDS
ATLANTA	S104884954	CITY OF ATLANTA	16TH ST NW AT CLAGIN ST		SPILLS
ATLANTA	1006288089		1708TH HOWELL MILL RD & PO BOX 20077		FINDS
ATLANTA	S108631285		1740TH WEST GATE PKY & THE RAIL SPUR		SPILLS
ATLANTA	S105712066		1780TH METROPOLITAN PKY & ATLANTA CITY TRAILER P		SPILLS
ATLANTA	S106980548		1809TH & 1805 BREWER BLVD SW		SPILLS
ATLANTA	S105712051		1ST & 2 MILE BELOW SOUTH COBB DR		SPILLS
ATLANTA	2000528753		I 20 E		ERNS
ATLANTA	S107492319		I 20 BOUNDATPANOLA ROAD E		SPILLS
ATLANTA	S107490288		I 20 & I 285 S		SPILLS
ATLANTA	2007308664	I 20 EAST AND HOLMES STATION	I 20 E		ERNS
ATLANTA	S103540054	RAINTREE TRUCKING COMPANY, INC.	I 20 EBONTHEWESTSIDE		SPILLS
ATLANTA	984252521		I 20 EASTBOUND		ERNS
ATLANTA	2007439827	I-20 WEST EXIT RAMP AT GA 70	I 20 RAMP EXIT W		HMIRS
ATLANTA	S108781875		I 20 WESTBOUND		SPILLS
ATLANTA	8713049		I 20 BETWEENCHATTAAHOOCHEERIVER & FULTON+		ERNS
ATLANTA	S104252741	CITY OF ATLANTA?	I 20 BETWEENBRIDGE & STHY 92 BRIDGE		SPILLS
ATLANTA	S106614371		285 I 20 SBNEAR		SPILLS
ATLANTA	S104874236	SOUTHEASTERN TRUCKING	I 20 EASTBOUNDWESTSIDEOFFERIMETE		SPILLS
ATLANTA	S108469280		I 20 EASTBOUND		SPILLS
ATLANTA	S108118335		OF 20		SPILLS
ATLANTA	93333528		I 20 E		ERNS
ATLANTA	984252520		I 20 EASTBOUND		ERNS
ATLANTA	S108256453		I 20 EASTBOUND		SPILLS
ATLANTA	S102918574	ATLANTA SEWER DEPT	I 20 & FULTON INDUSTRIAL NEAR GA POWE		SPILLS
ATLANTA	S104885217	CITY OF ATLANTA	I 20 & FULTON INDUSTRIAL BLVD AT ATT		SPILLS
ATLANTA	S107492094		I 20 EB MM56		SPILLS
ATLANTA	S107493113		OF 20		SPILLS
ATLANTA	S107492048		OF 20		SPILLS

FULTON COUNTY, GA - ORPHAN SUMMARY

City	EDR ID	Site Name	Site Address	Zip	Database(s)
ATLANTA	S108631185		I 20 FULTONIND E & I 285		SPILLS
ATLANTA	S107492654		I 20 EASTBOUNDJUSTOVERMARTIN LUT		SPILLS
ATLANTA	S102918692	UPS	I 20 BOUND E		SPILLS
ATLANTA	S108055482		I 20 W		SPILLS
ATLANTA	S105597921		I 20 & I 285 S		SPILLS
ATLANTA	S108896186		I 20 BOUNDATLEE STREET E		SPILLS
ATLANTA	S108118572		OF 20		SPILLS
ATLANTA	98469200		I 20 EASTBOUND & RAMP 285 OUTSIDE ATLANTA		ERNS
ATLANTA	S101527342	REED PACKAGING CO.	2029TH TUCKER IND RD & REED PACKAGING		SPILLS
ATLANTA	S105510626		2051ST MARIETTA BLVD & CHATTAHOOCHEE AVE		SPILLS
ATLANTA	S107670539		I 20W		SPILLS
ATLANTA	S106614232		2161ST PIEDMONT RD & LAKE SHORE DR		SPILLS
ATLANTA	S107414880		2298TH & 2308 CASCADE RD		SPILLS
ATLANTA	S108118340		2319TH LAVISTA RD & CHESHIRE BRIDGE PHILLIPS 66 GA		SPILLS
ATLANTA	1004464109		235TH PEACHTREE ST NE & PO BOX 4569		FTTS, HIST FTTS, FINDS
ATLANTA	2005713087	I24	I 24		HMIRS
ATLANTA	S102601219	ATLANTA SEWER DEPT	2420TH HARVELL DRIVE NEAR HAMI & HOLMES		SPILLS
ATLANTA	S107415050		2454TH DANIELS RD & ACROSS THE ST		SPILLS
ATLANTA	S102602315	POLYAMERICA TRUCKING	250TH FORSYTH ST & MAGIC CITY		SPILLS
ATLANTA	S104887302	UNKNOWN	261ST & 263RD PETER ST SW		SPILLS
ATLANTA	S107491644		HWY 278 AT GARY & BANKHEAD HWY		SPILLS
ATLANTA	S104001642	STRIKER MOBIL FUELING	I 285 NORTHBOUNDATBANKHEAD HWY		SPILLS
ATLANTA	S104548457	UNKNOWN / OIL SHEEN	I 285 & BOLTON RD		SPILLS
ATLANTA	S108118378		I 285		SPILLS
ATLANTA	96505087		I 285 EXIT 35		ERNS
ATLANTA	S108781824		I 285 NORTHBOUND & I 10 WESTBOUNDINTERCHANGE		SPILLS
ATLANTA	S108631258		I 285 SB PARKWAY		SPILLS
ATLANTA	S102918299	SOUTHERN IONICS	I 285 RAMP EXITTO S		SPILLS
ATLANTA	S107489651		I 285 NEARAIRPORT		SPILLS
ATLANTA	S109585887		I 285 BOUNDNEAREXIT 15 N		SPILLS
ATLANTA	S108631209		I 285 NORTHBOUND		SPILLS
ATLANTA	99631741		I 285 E & EXIT 28		ERNS
ATLANTA	S104252396	UNKNOWN FUEL SPILL	I 285 S		SPILLS
ATLANTA	S107492824		I 285 SOUTHBOUNDNEARJONESBORO RO		SPILLS
ATLANTA	S107490661		I 285		SPILLS
ATLANTA	99650736		I 285 S		ERNS
ATLANTA	91241057		I 285 N		ERNS
ATLANTA	2008895591	I285 AND 75 INTERCHANGE	I 285		ERNS
ATLANTA	S107490906		OF 285		SPILLS
ATLANTA	S107491721		I 285 RAMP SBEB		SPILLS
ATLANTA	S102918406	TRANSPORT AMERICAN	I 285 SBMP 343		SPILLS
ATLANTA	S103539431	ROADWAY EXPRESS	I 285 S & MORELAND AVE EXIT		SPILLS
ATLANTA	S107489467		I 285 EMERGENCY LANE		SPILLS
ATLANTA	S104887416	UNKNOWN	I 285 BOUND N & EXIT 7B		SPILLS
ATLANTA	S109585890		I 285 SOUTHBOUND		SPILLS
ATLANTA	S109571868	BFI-HICKORY RIDGE (MSWL)	I 285 & MORELAND AVE		SWF/LF
ATLANTA	S105713178		I 285 EXIT 22		SPILLS

FULTON COUNTY, GA - ORPHAN SUMMARY

City	EDR ID	Site Name	Site Address	Zip	Database(s)
ATLANTA	S107490147		I 285 N		SPILLS
ATLANTA	95030501		I 285 E & GA 407		HMIRS
ATLANTA	S108055437		I 285 SOUTHBOUND & EXIT 7		SPILLS
ATLANTA	S102601476		I 285 EASTBOUNDATNORTHSIDE DRIVE		SPILLS
ATLANTA	200113768		I 285 EB		HMIRS
ATLANTA	S105713002		400 I 285 EASTBOUNDATGA HWY		SPILLS
ATLANTA	S108993138		I 285 WBNB		SPILLS
ATLANTA	S102329073	TBA	I 285 NB & CASCADE RD		SPILLS
ATLANTA	S102918586	FRANKLIN INDUSTRIES	I 285 EASTBOUNDNEARRIVERSIDE DR		SPILLS
ATLANTA	S107491213		I 285 BETWEENMARTIN LUTHER KING & CASSCADE RD ALL LANES ON 2ND		SPILLS
ATLANTA	95060760		I 285 & EXIT 8		HMIRS
ATLANTA	8859938		I 285 TATRUCKSTOPEXIT 39 E		ERNS
ATLANTA	S107491574		I 285 W		SPILLS
ATLANTA	S102328791	UNKNOWN - ABANDONED DRUMS	I 285 BOUND S		SPILLS
ATLANTA	S105712894		I 285 W		SPILLS
ATLANTA	94389806		I 285 INTERSECTION		ERNS
ATLANTA	2002596496		I 285 SOUTHBOUND		ERNS
ATLANTA	9900013033		I 285 EXIT 8		HMIRS
ATLANTA	S103539156	SWIFT TRANSPORTATION	I 285 SB & CASCADE RD		SPILLS
ATLANTA	S108993065		I 285 SBATCOBB DRIVE		SPILLS
ATLANTA	S107491767		I 285 EASTBOUNDGLENRIDGE		SPILLS
ATLANTA	S108469356		I 285 SB & CAMP CREEK PKY		SPILLS
ATLANTA	S103537434		I 285 EASTBOUNDATNORTHSIDE DRIVE		SPILLS
ATLANTA	9999091832		I 285 EXIT 8		HMIRS
ATLANTA	S107492937		I 285 EXIT 51		SPILLS
ATLANTA	20015419		I 285 EB		HMIRS
ATLANTA	S107492667		I 285 W		SPILLS
ATLANTA	S105712793		I 285 SOUTHBOUND		SPILLS
ATLANTA	98430632		I 285 S		ERNS
ATLANTA	S102918709	4-H SERVICES	I 285 E & EXIT 21		SPILLS
ATLANTA	S105899840	UNKNOWN	OF 285		SPILLS
ATLANTA	99642958		I 285 CLARKHOWELLHWYATBY & HARTSFIELD INTL AIRPORT		ERNS
ATLANTA	S103537855		I 285 EASTBOUNDATNORTHSIDE DRIVE		SPILLS
ATLANTA	S103538860	RESOURCE DISTRUBTION SERVICE	I 285 BOUND E		SPILLS
ATLANTA	2004020454		I 285 S		HMIRS
ATLANTA	S108468977		I 285		SPILLS
ATLANTA	2009895591	I285 AND 75 INTERCHANGE	I 285		ERNS
ATLANTA	S105712340		I 285 WB & I 675		SPILLS
ATLANTA	94356293		I 285 BOUNDBETWEENCOVINGTONHWYAN N		ERNS
ATLANTA	S104253196	BIRMINGHAM EXPRESS	I 285 EBBEFORENORTHSIDE DRIVE		SPILLS
ATLANTA	S103538430	UNKNOWN OIL	I 285 EXIT 8		SPILLS
ATLANTA	S104252733	TRI STATE MOTOR TRANSIT	I 285 PETROTRUCKSTOP		SPILLS
ATLANTA	92284804		I 285N OFCOVINGTON HWY S		ERNS
ATLANTA	S106883664		285TH EB BETWEEN BOULDERCREST & FLAT SHOALS		SPILLS
ATLANTA	S102328772	BUILDERS TRANSPORT	S 285TH & 2 MILE NORTH OF CASCADE RD		SPILLS
ATLANTA	S101527178	RYDER TRUCK LEASING	N 285TH & RAMP W		SPILLS

FULTON COUNTY, GA - ORPHAN SUMMARY

City	EDR ID	Site Name	Site Address	Zip	Database(s)
ATLANTA	S109585368		285TH EAST BOUND & NEW NORTH SIDE DR		SPILLS
ATLANTA	S107493178		285TH SOUTH AT FULTON & MARTIN LUTHER KING RIGHT LN AF		SPILLS
ATLANTA	S108055221		I 285WB OFBUEFORD HWY E		SPILLS
ATLANTA	S104253171	EZSO TRUCKING	I 285WB & OLD NATIONAL HWY		SPILLS
ATLANTA	S105713807		2911TH & 2921ST METROPOLITAN PKY		SPILLS
ATLANTA	S108055056		AT 3000 MORELAND AVE		SPILLS
ATLANTA	S105712929		3005TH LOOK OUT PLACE BETWEEN AVE NE & GRANDVI		SPILLS
ATLANTA	S104874435	VILLAGES OF CASCADE APT	3041ST LANDRUM DR CHILDRESS DR & VILLAGE CASCADE AP		SPILLS
ATLANTA	S107491870		3125TH PRESIDENTIAL PKY & CREEK ON RIGHT HAND SIDE OF		SPILLS
ATLANTA	S109696904		315TH & 397 IRWIN ST		SPILLS
ATLANTA	984334381		HWY 316 & CEDARS RD		ERNS
ATLANTA	984334380		HWY 316 & CEDARS RD		ERNS
ATLANTA	S106614340		3209TH GLEN ARDEN DRCORNER OF DR & CHAT		SPILLS
ATLANTA	S107489369	DECATUR STREET PROPERTY	309 TO 349 DECATUR ST		BROWNFIELDS
ATLANTA	S103538391	ATLANTA SEWER DEPT	350TH CHAPEL RD & CONWAY		SPILLS
ATLANTA	S102601342	MILKY SUBSTANCE IN CREEK	3612TH N STRATFORD ROAD GA & BUCKHEAD LOOP		SPILLS
ATLANTA	96492188		367TH & STHY 690 MILEPOSTNB		ERNS
ATLANTA	96495056		367TH & STHY 690 MILEPOSTNB		ERNS
ATLANTA	S104886519	OPEN BURNING	GA 400		SPILLS
ATLANTA	S105510586		402ND MCDONNAH RD SAWTELL & ERIC SE		SPILLS
ATLANTA	S106883563		4050TH WINDOW & EFFICIENCY DR		SPILLS
ATLANTA	2004713076		HWY 41 & THE CHAT RIVER		ERNS
ATLANTA	S101530887	UNKNOWN - ABANDONED DRUMS	HWY 41		SPILLS
ATLANTA	S108055137		4120TH FULTON INDUSTRIAL BLVD & I 20		SPILLS
ATLANTA	2000032686		5451 HWY 42		HMIRS
ATLANTA	2008435957	4700 HWY 42	4700 HWY 42		HMIRS
ATLANTA	91030474		5161 HWY 42		HMIRS
ATLANTA	2000032687		5451 HWY 42		HMIRS
ATLANTA	S103537929		465TH SAWTELL BLVD & MCDONOUGH BLVD		SPILLS
ATLANTA	S103537508		465TH SAWTELL BLVD & MCDONOUGH BLVD		SPILLS
ATLANTA	S109495504	3 & 5 PEACHTREE AVENUE AND 2909 PEA	3RD & 5 PEACHTREE AVENUE AND 2909 PE RD		BROWNFIELDS
ATLANTA	S107150714	EAST LAKE SITE UNDEVELOPED TRACT	500TH FORT SE OF GLENWOOD AVE & FAYETTEVILLE RD		GA NON-HSI
ATLANTA	S104886419	NORFOLK SOUTHERN	MM 515		SPILLS
ATLANTA	S105229422		512 TO 530 LINDSAY ST NW		SPILLS
ATLANTA	S101527063	L. TAYLOR / A. BAILEY (SISTERS)	537TH & 535 MARK ST		SPILLS
ATLANTA	S104548229	TAYLOR PETROLEUM COMPANY	HC 6 & BUTTNER RD		SPILLS
ATLANTA	S106488023		615TH PEACHTREE ST BETWEEN AVE N & PONCE DE LEON		SPILLS
ATLANTA	S101527974	EPA TRANSPORT SERVICES	65TH TENTH ST & S BELL BUILDING		SPILLS
ATLANTA	2000035350		I 675 INTERSECTIONOF		HMIRS
ATLANTA	S107490820		I 675 & ELLENWOOD RD		SPILLS
ATLANTA	S105899711	RYERSON TULL	I 675 & ELLENWOOD RD		SPILLS
ATLANTA	2000035351		I 675 INTERSECTIONOF		HMIRS
ATLANTA	S109334568		675TH NB & 285 SPLIT		SPILLS
ATLANTA	S101644558	WINN DIXIE	HC 70 & GREAT SOUTHERN PKY		SPILLS
ATLANTA	S107491576		723RD EOD		SPILLS
ATLANTA	S104887342	UNKNOWN	749TH FAYETEVILLE RD & 2ND AVE		SPILLS
ATLANTA	S103537425	TMC	I 75 & 85 N AT 5TH ST		SPILLS

FULTON COUNTY, GA - ORPHAN SUMMARY

City	EDR ID	Site Name	Site Address	Zip	Database(s)
ATLANTA	S107490994		I 75 SOUTHBOUNDNEAREXIT		SPILLS
ATLANTA	S107492577		I 75 & 85 NORTHBOUND JUST SOUTH OF ED		SPILLS
ATLANTA	9999060289		I 75		HMIRS
ATLANTA	S103539069	FIRST FLEET	85 I 75 S		SPILLS
ATLANTA	S107492955		252 I 75 INTERSTATESNBBETWEEN EXT251		SPILLS
ATLANTA	S107493014		I 75 RAMP N		SPILLS
ATLANTA	S108055481		I 75 & 85 NORTHBOUND AT 14TH ST		SPILLS
ATLANTA	S107670613		I 75 NORTHBOUND & I 85 CONNECTERNEARTHEEDGEWOO		SPILLS
ATLANTA	S107490477		I 75 SOUTHBOUND		SPILLS
ATLANTA	S104888730	CITY OF ATLANTA	I 75 SB & CLEVELAND AVE		SPILLS
ATLANTA	S105711759		I 75 AT CLEVELAND AVE		SPILLS
ATLANTA	S101526816	DELTA AIRLINES	I 75 S & I 285 EXCHANGE		SPILLS
ATLANTA	S107491964		I 75 & N OF EDGEWOOD AVE		SPILLS
ATLANTA	S104885220	CITY OF ATLANTA	I 75 & 85 SOUTHBOUND AT HWY 166 RAMP		SPILLS
ATLANTA	S105712738		I 75 NORTHBOUNDNEARCLEVELAND AVE		SPILLS
ATLANTA	S105229621		I 75 & 85 NORTHBOUND NORTH OF		SPILLS
ATLANTA	S103538283	ATLANTA SEWER DEPT	I 75 NBCLEVELAND AVENUE		SPILLS
ATLANTA	S103537846	TMC	I 75 & 85 N AT 5TH ST		SPILLS
ATLANTA	S104887502	UNKNOWN - DIESEL SPILL	I 75 & N OF EDGEWOOD		SPILLS
ATLANTA	S107491119		I 75 N		SPILLS
ATLANTA	9900005735		I 75		HMIRS
ATLANTA	S108896258	(VARIOUS) MULTIPLE VEHICLES	I 75 OFBROOKWOODSPLITUNDERBRIDGE N		SPILLS
ATLANTA	89118271		I 75 SOUTHBOUNDINFRONTOFGRADYHOS		ERNS
ATLANTA	S105711777		I 75 SB & CLEVELAND AVE EXIT		SPILLS
ATLANTA	S104885219	CITY OF ATLANTA	I 75 BOUND S		SPILLS
ATLANTA	S108256536		I 75 & 85 SB JUST NORTH OF 10TH		SPILLS
ATLANTA	S108054963		HWY 75 S		SPILLS
ATLANTA	S104548452	UNKNOWN / FUEL SPILL	I 75 & MOORE MILL RD		SPILLS
ATLANTA	S104000891	ATLANTA SEWER DEPT	I 75 SOUTHBOUNDATCLEVELAND AVE		SPILLS
ATLANTA	94406469		I 75 SOUTHBOUND		ERNS
ATLANTA	S101527573	UNKNOWN - DIESEL SPILL	I 75 & N OF EDGEWOOD		SPILLS
ATLANTA	S107489686		I 75 NORTHBOUND		SPILLS
ATLANTA	S105510807		756TH & FLAT SCHO		SPILLS
ATLANTA	S104000973	ARMELLINI EXPRESS	75TH & N BOUND AT 10TH ST		SPILLS
ATLANTA	S108631298		75TH & 85 NORTHBOUND JUST NORTH OF		SPILLS
ATLANTA	S107491456		75TH & S RAMP		SPILLS
ATLANTA	S104887413	UNKNOWN	75TH & I 20		SPILLS
ATLANTA	S102329022	CFB TRAILER REPAIR	75TH & I 20 EASTBOUNDATI		SPILLS
ATLANTA	S107490842		HWY 78		SPILLS
ATLANTA	S105899735	B & G TRUCKING	HWY 78		SPILLS
ATLANTA	S109144883	FORMER APD TRANSMISSIONS	824TH & 846 MEMORIAL DR		GA NON-HSI
ATLANTA	S104548851	U S FLEET SERVICE	I 85 N		SPILLS
ATLANTA	S107670554		I 85 NB		SPILLS
ATLANTA	S108469039		I 85 SOUTHBOUNDEXIT 95		SPILLS
ATLANTA	8855237		HWY 85 OFATLANTAACROSSFROMTIMMERSC N		ERNS
ATLANTA	99647480		I 85		ERNS
ATLANTA	2002596763		I 85		ERNS

FULTON COUNTY, GA - ORPHAN SUMMARY

City	EDR ID	Site Name	Site Address	Zip	Database(s)
ATLANTA	S107492407		I 85 NORTHBOUNDATLANTA		SPILLS
ATLANTA	S107492432		I 85 SOUTHBOUNDATLANTAGA		SPILLS
ATLANTA	S108631044		1ST & 85 NORTHBOUND EXIT RAM		SPILLS
ATLANTA	99615283		I 85		ERNS
ATLANTA	S102601516	ROADWAY EXPRESS	75 I 85 BETWEEN14THANDWILLIANS STRE		SPILLS
ATLANTA	S108256322		HWY 85 RAMP ONTHE NORTH S		SPILLS
ATLANTA	92090207		I 85		HMIRS
ATLANTA	S108118434		1ST & 85 SOUTHBOUND AT SPRING ST		SPILLS
ATLANTA	S108055198		75N & 85N AT HWY 166		SPILLS
ATLANTA	S104001573	UNK CITIZEN	S 85TH & BUFFINGTON RD		SPILLS
ATLANTA	S104885175	CITY OF ATLANTA	927TH COLLIER RD & UNDERWOOD PARK		SPILLS
ATLANTA	S104885177	CITY OF ATLANTA	937TH & 950 CONLEY RD SE		SPILLS
ATLANTA	S110065526		AARONS LAKE		SPILLS
ATLANTA	S104252704	UNKNOWN / ABANDONED DRUMS	ABANDONDED BUILDING LOCATED AT DR		SPILLS
ATLANTA	S104000901	YELLOW FREIGHT	ACCIDENT & HWY EXIT FROM		SPILLS
ATLANTA	S110065447		ACCROSS ST NW		SPILLS
ATLANTA	S104885101	CITY OF ATLANTA	3761 ACKING RD		SPILLS
ATLANTA	S105229660		1296 ACROSS THE ST		SPILLS
ATLANTA	S104887846	UNK	N ACROSS CREEK FROM CON		SPILLS
ATLANTA	S109585752		403 ACROSS THE ST		SPILLS
ATLANTA	S107492351		RD ADJACENT TO 708		SPILLS
ATLANTA	S107489566		ADJACENT TO		SPILLS
ATLANTA	S107666128	DEKALB PEACHTREE AIRPORT INERT LF	ADJACENT TO THE DEKALB PEACHTR		SWF/LF
ATLANTA	S110065532		ADJACENTTO THE 3M		SPILLS
ATLANTA	S104000925	UNKNOWN / ANTIFREEZE IN WATER	AFFECTED CREEK NEXT TO MADDOX DR		SPILLS
ATLANTA	S101528444	ASSOCIATED HYGENIC PRODUCTS	AHP PLANT		SPILLS
ATLANTA	2000527066		AIR CARGO FACILITY		ERNS
ATLANTA	1006787690		S AIRFIELD LIGHTING VAULT		FINDS, UST
ATLANTA	S101527028	ATLANTA AIRPORT AUTHORITY	AIRPORT		SPILLS
ATLANTA	90070307		1892 AIRPORT INDUSTRIAL		HMIRS
ATLANTA	97020030		5400 AIRPORT INDUSTRIAL DR		HMIRS
ATLANTA	90080335		1892 AIRPORT INDUSTRIAL		HMIRS
ATLANTA	92050356		1892 AIRPORT IND PORT DR		HMIRS
ATLANTA	97080314		1891 AIRPORT INDUSTRIAL PARK		HMIRS
ATLANTA	97050915		1892 AIRPORT INDUSTRIAL PARK		HMIRS
ATLANTA	1006823090		2500 AIRPORT LOOP RD		FINDS
ATLANTA	S107670327		1892 AIRPORT INDUSTRIAL PARK DR		SPILLS
ATLANTA	90040610		1692 AIRPORT IND PKY		HMIRS
ATLANTA	9900006369		1892 AIRPORT IND BLVD		HMIRS
ATLANTA	91040137		AIRPORT IND PARK DR		HMIRS
ATLANTA	9999060965		1892 AIRPORT IND BLVD		HMIRS
ATLANTA	91060752		AIRPORT		HMIRS
ATLANTA	94020809		1892 AIRPORT INDUSTRIAL PARK		HMIRS
ATLANTA	S107491815		ALAMO CAR RENTALATLANTA HARTSF		SPILLS
ATLANTA	97101100		780 ALANTA S PKY		HMIRS
ATLANTA	S109585007		ALBEMARLE DR		SPILLS
ATLANTA	S109334692		ALCO RD & CHESHIRE BRIDGE		SPILLS

FULTON COUNTY, GA - ORPHAN SUMMARY

City	EDR ID	Site Name	Site Address	Zip	Database(s)
ATLANTA	S109495513	55 ALLEN PLAZA	ALEXANDER STBETWEEN WILLIAM & SPRING ST		BROWNFIELDS
ATLANTA	S110065474		ALLEEN AVE & SILVAN RD		SPILLS
ATLANTA	S101530638	UNKNOWN / RUSTED DRUMS	ALLEYWAY BETWEEN BLVD & WALDO STREETS IN		SPILLS
ATLANTA	S108118498		372 IN ALLEYWAY		SPILLS
ATLANTA	S104885184	CITY OF ATLANTA	ALMA RD & PEACHTREE CREEK		SPILLS
ATLANTA	S101898000	ATLANTA SEWER DEPT	2177 ALMOND RD NE		SPILLS
ATLANTA	S101897805	BRITISH PETROLEUM OIL COMPANY	ALTERMANS TRANSPORTATION 4351		SPILLS
ATLANTA	S102918477	ATLANTA SEWER DEPT	369 ALTON LN		SPILLS
ATLANTA	S109334649		2798 S ALVARADO TER		SPILLS
ATLANTA	S104252431	CHUBBY CHAIR	1785 AMAID LN		SPILLS
ATLANTA	S105711921		AMAL DR & PRIOR ST		SPILLS
ATLANTA	S108781952		1590 AMARIETTA BLVD		SPILLS
ATLANTA	S108468874		AMERICOLD LOGISTICS FACILITY		SPILLS
ATLANTA	S108055420		AMERICOLD LOGISTICS		SPILLS
ATLANTA	S102272744	CITY OF ATLANTA	2381 AMMAND DR		SPILLS
ATLANTA	S107490225		AMOCO GAS STA		SPILLS
ATLANTA	S105597826		AMOCO GAS STA		SPILLS
ATLANTA	S108256293	670 AND 690 DEKALB AVENUE SITE	670 AND 690 DEKALB AVE		BROWNFIELDS
ATLANTA	S110065061	NATIONAL SMELTING AND REFINING SITE	400 AND 430 BISHOP ST		BROWNFIELDS
ATLANTA	S108630937	7TH AND PEACHTREE STREET	7TH AND PEACHTREE ST NE		GA NON-HSI
ATLANTA	S108782036	655 AND 675 GREAT SOUTHWEST PARKWAY	655 AND 675 GREAT SOUTHWEST PKY		GA NON-HSI
ATLANTA	S104001244	ATLANTA SEWER DEPT.	ANDERSON AVE		SPILLS
ATLANTA	S104888961	CITY OF ATLANTA	3085 W ANDREW DR		SPILLS
ATLANTA	S104885501	CITY OF ATLANTA	3085 W ANDREW DR		SPILLS
ATLANTA	S104885055	CITY OF ATLANTA	3080 ANDREW DR NW		SPILLS
ATLANTA	S104874219	ATLANTA SEWER DEPT	3106 ANDREW DR		SPILLS
ATLANTA	S104885533	CITY OF ATLANTA	77 E ANDREW DR NW		SPILLS
ATLANTA	S104885557	CITY OF ATLANTA	W ANDREWS & AUSTEL WAY		SPILLS
ATLANTA	S104888858	CITY OF ATLANTA	W ANDREWS & AUSTEL WAY		SPILLS
ATLANTA	S102230680	ATLANTA SEWER DEPT	1862 ANGIE COURT RD SW		SPILLS
ATLANTA	S107670451		ANSLEY MALL & CLEAR CREEK		SPILLS
ATLANTA	S107031914	ANSLEY NORTH BELTLINE PROPERTY	ANSLEY NORTH TRACT		BROWNFIELDS
ATLANTA	S107031915	ANSLEY SOUTH BELTLINE PROPERTY	ANSLEY SOUTH TRACT PIEDMONT RD		BROWNFIELDS
ATLANTA	S104885134	CITY OF ATLANTA	4705 APATCHEE TRL SW		SPILLS
ATLANTA	S104885521	CITY OF ATLANTA	4705 APATCHEE TRL SW		SPILLS
ATLANTA	S104253206	DISCHARGING BLASTING CAPS	APD RANGE		SPILLS
ATLANTA	S105712960		APPLEVALLEY RD		SPILLS
ATLANTA	S107489481		RD APPROX 10395 CORD		SPILLS
ATLANTA	S107492160		3 APTS ON NORTH AVE		SPILLS
ATLANTA	2007439694	750 AQUILA WAY	750 AQUILA WAY		HMIRS
ATLANTA	S104252557	ATLANTA SEWER DEPT	2140 ARCADIA CIR NW		SPILLS
ATLANTA	2007430212	706 NE ARCH ST	706 NE ARCH ST		HMIRS
ATLANTA	S107490835		AREA 23		SPILLS
ATLANTA	S105899728	ATLANTIC SE AIRLINES	AREA 23		SPILLS
ATLANTA	S107493010		N AREA FACILITY TREATMENT PLANT1		SPILLS
ATLANTA	S107414732		758 ARGON AVE		SPILLS
ATLANTA	S107489797		ARIZONA ST OFF ROGER ST		SPILLS

FULTON COUNTY, GA - ORPHAN SUMMARY

City	EDR ID	Site Name	Site Address	Zip	Database(s)
ATLANTA	S104884968	CITY OF ATLANTA	19 ARLINGTON DRNW		SPILLS
ATLANTA	S104548310	LAKEWOOD VALLEY APTS	1761 ARMAND DR		SPILLS
ATLANTA	S104885008	CITY OF ATLANTA	2381 ARMOND RD		SPILLS
ATLANTA	S105229637		ARMOUR CIRCLE AT PLASTER AVE		SPILLS
ATLANTA	S105712057		ARMOUR CIR & MONROE DR		SPILLS
ATLANTA	S105712148		ARMOUR DRIVE AT ARMOUR CIR		SPILLS
ATLANTA	S108118140		ARMOUR DR		SPILLS
ATLANTA	S104885009	CITY OF ATLANTA	2381 ARMOUR RD NE		SPILLS
ATLANTA	S109334387		ARMSTEAD STREET OFF OF SPRING ST		SPILLS
ATLANTA	91231134		140 ARNOLD MILL ROAD HWY		ERNS
ATLANTA	90191842		AROUND FEDERAL PRISON		ERNS
ATLANTA	S106614228		3301 ARROW AVE		SPILLS
ATLANTA	S102328708	CITY OF ATLANTA WATER & SEWER	2408 ARRVAL DR		SPILLS
ATLANTA	S108118367		ARTHUR LANGFORD EAST BOUND		SPILLS
ATLANTA	S101897892	ATLANTA SEWER DEPT	972 ASHBURN		SPILLS
ATLANTA	S105510740		818820 ASHBY ST		SPILLS
ATLANTA	S104001512	PACE ACADEMY	20 ASHEWORTH CIR		SPILLS
ATLANTA	2007428455	4500 ASR ROAD, BUILDING B	4500 ASR RD		HMIRS
ATLANTA	S102230481	DEPT OF AVIATION	ASR LUBE RD		SPILLS
ATLANTA	S107670399		4500 ASR RD		SPILLS
ATLANTA	2006786020	4500 ASR RD	4500 ASR RD		ERNS
ATLANTA	2008441781	4500 ASR ROAD	4500 ASR RD		HMIRS
ATLANTA	2007428353	4500 ASR ROAD, BUILDING B	4500 ASR RD		HMIRS
ATLANTA	2008440630	4500 ASR RD	4500 ASR RD		HMIRS
ATLANTA	S104001277	ATLANTA SEWER DEPT	ASTRO AVE		SPILLS
ATLANTA	S107492089		285 SOUTH AT CHATTAHOOCHEE BET & 12 T		SPILLS
ATLANTA	S105899582	UNKNOWN	85 NORTH AT STEVE REYNOLDS		SPILLS
ATLANTA	S110120527		285 EAST AT MEMORIAL DR		SPILLS
ATLANTA	S103539908	ATLANTA SEWER DEPT	1300 NW AT ELBERT ST		SPILLS
ATLANTA	S108896366	UNKNOWN	120 WB AT MORELAND AVE		SPILLS
ATLANTA	S106761086		185 SOUTH AT METROPOLITAN PKY		SPILLS
ATLANTA	91232892		OF ATKINSON RD W & I 85 OFF		ERNS
ATLANTA	2000091381		ATL IND DR		HMIRS
ATLANTA	S104885186	CITY OF ATLANTA	ATLANTA RD & RIVER		SPILLS
ATLANTA	2000519345		ATLANTA AIRPORT		ERNS
ATLANTA	S103539956	DELTA AIRLINES	ATLANTA FULTON AIRPORT CORD		SPILLS
ATLANTA	984249980		ATLANTA INTERNATIONAL 1500		ERNS
ATLANTA	S107492521		ATLANTA AIRPORT		SPILLS
ATLANTA	S107489468		ATLANTA POLICE KEY RD		SPILLS
ATLANTA	S103539683	UNK (SUSPECT R M CLAYTON WWTP)	ATLANTA RD		SPILLS
ATLANTA	S103539761	DELTA AIRLINES	ATLANTA FULTON COUBTY AIRPORT		SPILLS
ATLANTA	2009918238	ATLANTA HARTSFIELD-JACKSON	ATLANTA HARTSFIELD JACKSON		ERNS
ATLANTA	S110065097		ATLANTA ROAD OF BOLTON RD N		SPILLS
ATLANTA	94100314		3725 E ATLANTA IND DR		HMIRS
ATLANTA	93329843		3565 ATLANTA IND DR		ERNS
ATLANTA	S107665728	ATLANTA DIRT AND LANDFILL, INC. LA	ATLANTA AIRPORT CLARK HOWELL HWY & LAKE MIRROR RO		SWF/LF
ATLANTA	93341416		ATLANTA HASTRVILLE INTL		ERNS

FULTON COUNTY, GA - ORPHAN SUMMARY

City	EDR ID	Site Name	Site Address	Zip	Database(s)
ATLANTA	S105712122		ATLANTA ROAD AT FULTON & COBB COUNTY LINE		SPILLS
ATLANTA	92050202		ATLANTA AIRPORT		HMIRS
ATLANTA	S102601381	MR.JAMES SMITH, JR.	ATLANTA POLICE DEPT RANGE ON K RD		SPILLS
ATLANTA	99638737		ATLANTA HARTSFIELD INTL AIRPOR & GATE A 17		ERNS
ATLANTA	S104886644	RUSSIA - RADIOACTIVE MATERIAL	ATLANTA HARTSFIELD AIRPORT		SPILLS
ATLANTA	98467535		ATLANTA AIRPORT DELTA AIRLINES		ERNS
ATLANTA	98427444		ATLANTA AIRPORT 1500 AVIATION & TECHNICAL CTR		ERNS
ATLANTA	S105899524		ATLANTA MEMORIAL PARKAT THE IN		SPILLS
ATLANTA	S104885185	CITY OF ATLANTA	ATLANTA RD & RM CLAYTON		SPILLS
ATLANTA	2000522466		ATLANTA AIRPORT		ERNS
ATLANTA	S104885541	CITY OF ATLANTA	ATLANTA HARTSFIELD CENTRALIZE		SPILLS
ATLANTA	S109144918		ATLANTA HARTSFIELD JACKSON AIR		SPILLS
ATLANTA	99643092		ATLANTA AIRPORT DELTAS MAINTEN		ERNS
ATLANTA	S104886349	MR.JAMES SMITH, JR.	ATLANTA POLICE DEPT RANGE ON K RD		SPILLS
ATLANTA	2008427133	ATLANTA HARTSFIELD JACKSON AIR	ATLANTA HARTSFIELD JACKSON AIR		HMIRS
ATLANTA	S102601260	SILVER EAGLE TRANSPORT	11 S ATLANTA RD		SPILLS
ATLANTA	2008429591	ATLANTA HARTSFIELD JACKSON AIR	ATLANTA HARTSFIELD JACKSON AIR		HMIRS
ATLANTA	S107490927		ATLANTA MEMORIAL PARKAT THE IN		SPILLS
ATLANTA	S103538691	NW AIRLINES	ATLANTA AIRPORT		SPILLS
ATLANTA	S104001176	NEW SOUTH CONSTRUCTION	ATLANTA HARTSFIELD AIRPORT		SPILLS
ATLANTA	87302		OF ATLANTA GA W		ERNS
ATLANTA	984367290		ATLANTA INTERNATIONAL AIRPORT & MATERIAL SPILLED FM		ERNS
ATLANTA	S108993168		ATLANTA INTERNATIONAL AIRPORT & TECHNICAL OPERATION		SPILLS
ATLANTA	984249981		ATLANTA INTERNATIONAL 1500		ERNS
ATLANTA	S103539957	DELTA AIRLINES	ATLANTA FULTON AIRPORT CORD		SPILLS
ATLANTA	2003130059		375 ATLANTA INDUSTRIAL DR NW		HMIRS
ATLANTA	1006775877		ATLANTA AIRPORT		FINDS
ATLANTA	S102273387	UNKNOWN	ATLANTA INTERNATIONAL INDUSTRI PARK		SPILLS
ATLANTA	S109334470		ATLANTA MEMORIAL PARK		SPILLS
ATLANTA	S103539726	DEEKS & COMPANY	ATLANTA RD		SPILLS
ATLANTA	S107489907		ATLANTA HIGH MUSEUM OF ART ON ST		SPILLS
ATLANTA	S103539704	DELTA AIRLINES	ATLANTA FULTON INTERNATIONAL A CORD		SPILLS
ATLANTA	S107493186		ATLANTA AIRPORT		SPILLS
ATLANTA	S104888953	CITY OF ATLANTA	ATLANTA HARTSFIELD CENTRALIZE		SPILLS
ATLANTA	99629771		ATLANTA HARTSFIELD ARPRT		ERNS
ATLANTA	99638582		ATLANTA HARTSFIELD ARPRT		ERNS
ATLANTA	99629743		ATLANTA HARTSFIELD ARPRT TOC B		ERNS
ATLANTA	91010437		ATLANTA DOCK		HMIRS
ATLANTA	S108256392		ATLANTIC & 10TH ST		SPILLS
ATLANTA	S101644028	MCDONOUGH RECYCLING	ATLANTIC STEEL		SPILLS
ATLANTA	S105803579		3700 ATLATNA IND PKY		SPILLS
ATLANTA	1007280591		ATRIUM		FTTS, HIST FTTS
ATLANTA	S104888768	CITY OF ATLANTA	369 ATTINGTON		SPILLS
ATLANTA	S104885511	CITY OF ATLANTA	369 ATTINGTON		SPILLS
ATLANTA	S103539931	HERTZ CORP	1920 AUTO PORT DR		SPILLS
ATLANTA	1006796452		1920 AUTOPORT DR		FINDS, LUST
ATLANTA	S102230708	FULTON COUNTY SEWER DEPT/ OVERFLOW	AUTUM FALLS		SPILLS

FULTON COUNTY, GA - ORPHAN SUMMARY

City	EDR ID	Site Name	Site Address	Zip	Database(s)
ATLANTA	S102230647	FULTON COUNTY SEWER DEPT	AUTUM FALLS		SPILLS
ATLANTA	2004743495		1775 AVAIIATION BLVD		ERNS
ATLANTA	S108118246		1600 B AVAITON BLVD		SPILLS
ATLANTA	8857222		161 AZ AVE S		ERNS
ATLANTA	S109495551	THE STREETS OF BUCKHEAD AVENUES AT	AVE BUCKHEAD BLOCK E		BROWNFIELDS
ATLANTA	S101530802	ALEXIS SPOTT	944 LA AVE		SPILLS
ATLANTA	2007316365	NORTH AVE RAIL STATION	NORTH AVE		ERNS
ATLANTA	S106780235	NORTH AVENUE BELTLINE PROPERTY	N AVE TRACT		BROWNFIELDS
ATLANTA	S110065336		640 N AVE NECITY HALL EAST		SPILLS
ATLANTA	S104887257	UNK.....	AVE BETWEEN 2 S		SPILLS
ATLANTA	S107492072		N AVE BEHIND 300 N		SPILLS
ATLANTA	S105712503		1194 AVE MCDONALD OFF MILTON IN ATLANTA SE		SPILLS
ATLANTA	S102601812	ATLANTA W & S	NORTH AVE		SPILLS
ATLANTA	92260649		150 NORTH AVE		ERNS
ATLANTA	S104885807	FLORIDA ROCK AND TANK LINE	2700 AVE MOLENARIAL IN FRONT OF SPARTAN E		SPILLS
ATLANTA	S101527795	UNK.....	AVE BETWEEN 2 S		SPILLS
ATLANTA	S107490997		N AVE PERKERSON PARK SW		SPILLS
ATLANTA	S102918171	ATLANTA W & S	1145 N AVE		SPILLS
ATLANTA	99630529		1775 AVIATION BLVD		ERNS
ATLANTA	984193951		1775 AVIATION BLVD		ERNS
ATLANTA	1006779843		1500 AVIATION BLVD		FINDS, LUST
ATLANTA	2008438170	1600 AVIATION BLVD	1600 AVIATION BLVD		HMIRS
ATLANTA	S109334511		AVIATION BLVD		SPILLS
ATLANTA	1006787445		1775 AVIATION BLVD		FINDS, LUST, SPILLS
ATLANTA	984638660		1775 AVIATION BLVD		ERNS
ATLANTA	984310360		1500 AVIATION BLVD		ERNS
ATLANTA	S104001417	STREICHER MOBILE FUELING	AVIATION BLVD		SPILLS
ATLANTA	S105713310		1775 AVIATION BLVD		SPILLS
ATLANTA	99636731		1775 AVIATION BLVD		ERNS
ATLANTA	984638661		1775 AVIATION BLVD		ERNS
ATLANTA	S104885621	DELTA AIRLINES	1775 AVIATION BLVD		SPILLS
ATLANTA	S105713027		211 AVIATION BLVDHARTSFIELD INTERN		SPILLS
ATLANTA	S105713315		1775 AVIATION BLVD		SPILLS
ATLANTA	S109585247		1775 AVIATION BLVD		SPILLS
ATLANTA	99616370		1775 AVIATION BLVD		ERNS
ATLANTA	99641402		1775 AVIATION BLVD		ERNS
ATLANTA	1006798941		1500 AVIATION BLVD		FINDS
ATLANTA	98457802		1775 AVIATION BLVD		ERNS
ATLANTA	984193950		1775 AVIATION BLVD		ERNS
ATLANTA	984367291		1500 AVIATION BLVD N		ERNS
ATLANTA	2000516545		1775 AVIATION BLVD		ERNS
ATLANTA	99630442		1775 AVIATION BLVD		ERNS
ATLANTA	S110120570		1775 AVIATION BLVD		SPILLS
ATLANTA	984310361		1500 AVIATION BLVD		ERNS
ATLANTA	99629739		1775 AVIATION BLVD		ERNS
ATLANTA	S108896396	DELTA AIR LINES	AVIATION BLVD		SPILLS
ATLANTA	94359669		1500 AVIATION BLVD		ERNS

FULTON COUNTY, GA - ORPHAN SUMMARY

City	EDR ID	Site Name	Site Address	Zip	Database(s)
ATLANTA	S105597902		AVON AVE		SPILLS
ATLANTA	S107490271		AVON AVE		SPILLS
ATLANTA	S110065046	AVONDALE PROPERTY-TRACTS A-1, B-1,	AVONDALE AVE SE		BROWNFIELDS
ATLANTA	S103539754	ATLANTA SEWER DEPT	AZELLIA DR		SPILLS
ATLANTA	96475917		MM B7361		ERNS
ATLANTA	96479387		MM B7361		ERNS
ATLANTA	S107491303		BACK SIDE OF PARKING LOT ADJAC		SPILLS
ATLANTA	S107491446		IN BACK OF SHOP RD		SPILLS
ATLANTA	S101644747	ATLANTA CITY SEWER	1913 BADER ST SE		SPILLS
ATLANTA	S101527238	QUICK STOP	1913 BADER RD		SPILLS
ATLANTA	S102918727	CITY OF ATLANTA W&S	4215 BAKER RD SW		SPILLS
ATLANTA	S105713125		422 BAKERS CIR NW		SPILLS
ATLANTA	S107491528		BAKERS FERRY ROAD TO FULTON IN BLVD		SPILLS
ATLANTA	97030801		BAKERS FERRY RD		HMIRS
ATLANTA	S109696948		5595 BAKERSFERRY RD		SPILLS
ATLANTA	S105713851		1 OF BANKHEAD HWY N		SPILLS
ATLANTA	S104000828		OF BANKHEAD HWY		SPILLS
ATLANTA	S104885266	CITY OF ATLANTA SEWER DEPT	BANKHEAD HWY & COMMADOR DR INTERSECTION NEAR		SPILLS
ATLANTA	S107490357		BANKHEAH HWY AT HORTENCE PL		SPILLS
ATLANTA	2005601317	460 BANKS AVE.	460 BANKS AVE		ERNS
ATLANTA	S105713272		1197 BANKS HIL RD		SPILLS
ATLANTA	S106761161		460 BANKS AVE		SPILLS
ATLANTA	S104885187	CITY OF ATLANTA	BARCLAY & BERKSHIRE		SPILLS
ATLANTA	S104885188	CITY OF ATLANTA	BARCLAY ST & SUSSEX ST		SPILLS
ATLANTA	S104548503	ATLANTA SEWER DEPT	BARGE RD & GREENBRIER PKY		SPILLS
ATLANTA	S104548757	ATLANTA SEWER DEPT	BARGE RD		SPILLS
ATLANTA	S107490656		BARKSDALE RD & THE PRADO NE IN ANSLEY PARK		SPILLS
ATLANTA	S107489915		BARNETT ST		SPILLS
ATLANTA	S104548650	ATLANTA SEWER DEPT	BARRINGTON PL & ROTTEN PL		SPILLS
ATLANTA	S109823409	VULCAN MATERIALS CO	BARTOW QUARRY		NPDES
ATLANTA	90166133		ON BASE RECREATIONAL LAKE		ERNS
ATLANTA	S104252561	AIRCRAFT SERVICES INTERNATIONAL	BAY 2		SPILLS
ATLANTA	S104885542	CITY OF ATLANTA	BEACH VALLEY RD & JOHNSON RD		SPILLS
ATLANTA	S104885458	CITY OF ATLANTA	1314 BEACH VALLEY RD		SPILLS
ATLANTA	S104548615	ATLANTA SEWER DEPT	1537 BEACH VALLEY RD		SPILLS
ATLANTA	S104888762	CITY OF ATLANTA	BEACH VALLEY RD & JOHNSON RD		SPILLS
ATLANTA	S104884740	ATLANTA SEWER DEPT	BEACHER & S GORDON ST		SPILLS
ATLANTA	S104888748	CITY OF ATLANTA	E BEACHWOOD DR SE		SPILLS
ATLANTA	S104885546	CITY OF ATLANTA	E BEACHWOOD DR SE		SPILLS
ATLANTA	S104000877	ATLANTA SEWER DEPT	1225 E BEACHWOOD DR		SPILLS
ATLANTA	S101644514	CITY OF ATLANTA-WATER & SEWER	BEATIE AVE SW		SPILLS
ATLANTA	S104874013	ATLANTA SEWER DEPT.	BEAVER BROOK PARK		SPILLS
ATLANTA	S104885189	CITY OF ATLANTA	BECKER RD		SPILLS
ATLANTA	S104884725	ATLANTA SEWER DEPT	1346 BEECH VALLEY ROAD OFF JOHNSON RD NE		SPILLS
ATLANTA	S102601319	ATLANTA SEWER DEPT	1346 BEECH VALLEY ROAD OFF JOHNSON RD NE		SPILLS
ATLANTA	S107493190		E BEECHWOOD DR NW		SPILLS
ATLANTA	S107491603		285 BEFORE EXIT 15 SOUTH COBB DR		SPILLS

FULTON COUNTY, GA - ORPHAN SUMMARY

City	EDR ID	Site Name	Site Address	Zip	Database(s)
ATLANTA	S107491061		BEHIND EMORY ARMS ROCKSPRINGS		SPILLS
ATLANTA	S108054822		BEHIND COMPLAINANTS HOUSE		SPILLS
ATLANTA	S108469111		BEHIND COMPLAINANTS HOUSE		SPILLS
ATLANTA	S108993175		BEHIND THE SEARS AT NORTHLAKE MALL		SPILLS
ATLANTA	S107490556		BEHIND 5560		SPILLS
ATLANTA	S107490094		729 BEHIND 741EDGEWOOD AVE E		SPILLS
ATLANTA	S104000786	ATLANTA SEWER DEPT	BEHIND & ACROSS FROM CALLERS PROPERTY		SPILLS
ATLANTA	S104548592	UNKNOWN / SEWAGE SPILL	BEHIND FENCE		SPILLS
ATLANTA	S104000779	UNKNOWN / DISCOLORED CREEK	BEHIND CUMBERLAND MALL		SPILLS
ATLANTA	S102328797	ALLEN FAMILY	BEHIND LINWOOD PARK SUBDIVISIO RD		SPILLS
ATLANTA	S104887113	UNK	N BEHIND 260		SPILLS
ATLANTA	S108993255		BEHIND COMPLAINANTS HOUSE 1895 DR		SPILLS
ATLANTA	S103538531	S & E FROZEN FOODS	BEHIND A & B AT WEST MALL		SPILLS
ATLANTA	S101527834	ATLANTA WATER/SEWER	BEHIND BENGIMAN EAST MAYS HIGH SCH		SPILLS
ATLANTA	S108055049		BEHIND COMPLAINANTS HOUSE 2620 WAY		SPILLS
ATLANTA	S109145031		BEHIND NORTHLAKE MALL		SPILLS
ATLANTA	S108896398	COLUMBIA HILL APARTMENTS	BEHIND COLUMBIA HILL APARTMENT PARK		SPILLS
ATLANTA	S101531008	BELCA FOOD SERVICE	BELCA FOOD SERVICE		SPILLS
ATLANTA	S104874410	ATLANTA SEWER DEPT	826 BELL FAST		SPILLS
ATLANTA	S107491582		1460 BELLSWORTHINDUSTRIAL DR		SPILLS
ATLANTA	S104885460	CITY OF ATLANTA	1377 BELLVIEW RD NE		SPILLS
ATLANTA	S104888970	CITY OF ATLANTA	1377 BELLVIEW RD NE		SPILLS
ATLANTA	S102918075	ATLANTA SEWER DEPT	BENGANEM MAYES DR INTERSECTION RD		SPILLS
ATLANTA	S102329259	SEWAGE IN CREEK	BENJAMIN MAYS RD		SPILLS
ATLANTA	S107666832	JOHN WIELAND HOMES, INC.	BERKELEY LAKE S & DLOT 2A		SWF/LF
ATLANTA	S107666831	JOHN WIELAND HOMES, INC.	BERKELEY LAKE S & DLOT 1A		SWF/LF
ATLANTA	S108055253		ON BERNINA AVE		SPILLS
ATLANTA	S104885020	CITY OF ATLANTA	2517 BESTUR RD		SPILLS
ATLANTA	S104887360	UNKNOWN	BETWEEN WIEUCA & W WIEUCA RD		SPILLS
ATLANTA	S104888876	UNKNOWN	BETWEEN GREENWOOD AVE NE & DREWERY ST NE		SPILLS
ATLANTA	S104886394	NORFOLK SOUTHERN	BETWEEN ATLANTA & FLORIDA		SPILLS
ATLANTA	984540821		BETWEEN THE CHATTAHOOCHEE RIVE		ERNS
ATLANTA	93322131		BETWEEN BUFORD HWY		ERNS
ATLANTA	984540820		BETWEEN THE CHATTAHOOCHEE RIVE		ERNS
ATLANTA	89118539		675 BETWEEN ATLANTA		ERNS
ATLANTA	S107489552		BETWEEN 285 BRIDGE & N PKY BRIDGE		SPILLS
ATLANTA	94363208		BETWEEN AVIS 4225		ERNS
ATLANTA	S104884721	ATLANTA SEWER	BETWEEN 64 & 68 EDWIN PLACE OFF OF BA NW		SPILLS
ATLANTA	S104885192	CITY OF ATLANTA	BETWEEN DAWN VIEW LN & NAWENCH RD		SPILLS
ATLANTA	S105712554		BETWEN DAWN VIEW & MOORES MILL RD		SPILLS
ATLANTA	S102328700	GEORGIA TECH	BIG STACK ON GEORGIA TECHS PRO		SPILLS
ATLANTA	S104886466	NOT GIVEN INITIALLY / FULTON COUNTY	BIG CREEK PLANT		SPILLS
ATLANTA	S102601361	NOT GIVEN INITIALLY / FULTON COUNTY	BIG CREEK PLANT		SPILLS
ATLANTA	S104888719	CITY OF ATLANTA	120 BISBAYNE DR NW		SPILLS
ATLANTA	S107489719		BISHOP ST & NORTHSIDE DRIVEBESIDE A VET CL		SPILLS
ATLANTA	S101705494	FORT MCPHERSON PUBLIC WORKS	BLDG		SPILLS
ATLANTA	S104885590	DEKALB COUNTY SANITATION	2600 BLK OF COLUMBIA DR		SPILLS

FULTON COUNTY, GA - ORPHAN SUMMARY

City	EDR ID	Site Name	Site Address	Zip	Database(s)
ATLANTA	S102601436	DEKALB COUNTY SANITATION	2600 BLK OF COLUMBIA DR NEAR COLUMB DR		SPILLS
ATLANTA	S105713291		1500 BLOCK OF MARIETTA RD NW		SPILLS
ATLANTA	S105597430		3000 BLOCK GRAND AVE SW		SPILLS
ATLANTA	S102444249	THOMAS CONCRETE, INC.	700800 BLOCK OF BROOKRIDGE DR		SPILLS
ATLANTA	S104884977	CITY OF ATLANTA	2000 BLOCK OF CHESHIRE BLVD		SPILLS
ATLANTA	S106761122		2200 BLOCK OF BRIARCLIFF CMNS		SPILLS
ATLANTA	S104548210	UNITED WATER	1 BLOCK EAST OF PEACHTREE ROAD O RD		SPILLS
ATLANTA	S105899759	HARMON BROTHER BUS LINE	900 BLOCK OF HILL ST SE		SPILLS
ATLANTA	S104874430	SUSPECT: ATLANTA SEWER DEPT	3100 BLOCK OF ST		SPILLS
ATLANTA	S106021567		2600 BLOCK OF FOSTER RIDGE DR		SPILLS
ATLANTA	S104548449	UNKNOWN / SPILL TO CREEK	2900 BLOCK OF PEACHTREE RD		SPILLS
ATLANTA	S107491931		BLVD		SPILLS
ATLANTA	984507591		1775 BLVD AVIATION DELTA N		ERNS
ATLANTA	984507590		1775 BLVD AVIATION DELTA N		ERNS
ATLANTA	S108781871		BLVD ATLANTA AIRPORT CLAYTON COUNTY		SPILLS
ATLANTA	S102230668	GA. POWER	BLVD		SPILLS
ATLANTA	2007329443	173 BLVD DRIVE SE	173 BLVD DR SE		ERNS
ATLANTA	98457734		BLVD ATLANTA AIRPORT 1775		ERNS
ATLANTA	S102918544	RYDER INTEGRATED LOGISTICS	BOAT ROCK ROAD OFF FULTON INDU BLVD		SPILLS
ATLANTA	2006803647	ON BOAT ROCK ROAD	ON BOAT ROCK RD		ERNS
ATLANTA	2009927284	BOAT ROCK RD	BOAT ROCK RD		ERNS
ATLANTA	S102601198	ESTES EXPRESS (CARRIER)	5100 BOAT ROCK BLVD		SPILLS
ATLANTA	S104885762	ESTES EXPRESS (CARRIER)	5100 BOAT ROCK BLVD		SPILLS
ATLANTA	S103539524	PRO SOURCE DIS	6031 BOATROCK RD		SPILLS
ATLANTA	S110120593		BOATROCK RD		SPILLS
ATLANTA	S103539561	PRO SOURCE DIS	6031 BOATROCK RD		SPILLS
ATLANTA	S108055350		BOATROCK RD & CAMPBELLTON RD		SPILLS
ATLANTA	S104001147	SUPERIOR TRANSPORT	6037 BOATROCK RD		SPILLS
ATLANTA	S103538325	GA. TECH.	BOBBY DODD PKY		SPILLS
ATLANTA	S104874301	ATLANTA SEWER DEPT	BOEING CIR SW		SPILLS
ATLANTA	S102601325	ATLANTA SEWER DEPT	BOEN AVE & HARTRICK RD		SPILLS
ATLANTA	S104884741	ATLANTA SEWER DEPT	BOEN AVE & HARTRICK RD		SPILLS
ATLANTA	96080905		BOLDER RIDGE		HMIRS
ATLANTA	S104887830	UNK	4158 BOLDER RIDGE RD		SPILLS
ATLANTA	S104887073	UNK	4158 BOLDER RIDGE RD		SPILLS
ATLANTA	90090550		BOLTON RD		HMIRS
ATLANTA	S104885078	CITY OF ATLANTA	3406 BOLTON RD SW		SPILLS
ATLANTA	S104885193	CITY OF ATLANTA	BOLTON RD & I 285 LIFTSTATION		SPILLS
ATLANTA	S107491447		OF BOLTON RD		SPILLS
ATLANTA	S107492966		285N AT BOLTON ROAD OF BOLTON RD N		SPILLS
ATLANTA	S104885196	CITY OF ATLANTA	BOLTON RD		SPILLS
ATLANTA	S105712381		BOLTON RD & BANKHEAD HWY INTERSECTION		SPILLS
ATLANTA	S104885195	CITY OF ATLANTA	BOLTON RD		SPILLS
ATLANTA	S107491381		BOLTON RD		SPILLS
ATLANTA	S104885194	CITY OF ATLANTA	BOLTON RD		SPILLS
ATLANTA	S102273373	UNKNOWN	BONAVENTURE ST		SPILLS
ATLANTA	S109145401		BONECHO DR & JAILETTE RDLATITUDE N 33RD DEG		SPILLS

FULTON COUNTY, GA - ORPHAN SUMMARY

City	EDR ID	Site Name	Site Address	Zip	Database(s)
ATLANTA	2000080904		600 BONNER BROTHERS WAY		HMIRS
ATLANTA	2000536413		600 BONNER BROTHERS WAY		ERNS
ATLANTA	S108896237	WELLS BROS.	BOUL		SPILLS
ATLANTA	99641173		BOULAVARD CHURCH 240 MAYNARD TER		ERNS
ATLANTA	S102602511	CITY OF ATLANTA WATER & SEWER	1600 BOULDER PARK RD		SPILLS
ATLANTA	S107670544		OF BOULDERCREST		SPILLS
ATLANTA	91232305		BOULEVARD AT RR XING & FEDERAL PEN		ERNS
ATLANTA	875763		315 BOULEVARD ST		ERNS
ATLANTA	S105229338		BOULEVARD AT FRANCIS ST		SPILLS
ATLANTA	S104000998	U.S. PENITENTIARY	BOULEVARD & MCDONOUGH ST		SPILLS
ATLANTA	S102918565	ATLANTA SEWER DEPT	BOULEVARD RD		SPILLS
ATLANTA	S102602319	CAVALIER TRUCKING	BOULEVARD & I 20 BOUND E		SPILLS
ATLANTA	S109495515	619 BOULEVARD, N.E.	619 BOULEVARD NE		BROWNFIELDS
ATLANTA	S104001433	JACK B. KELLY INC	W BOUND N		SPILLS
ATLANTA	S110065164		E BOUND S		SPILLS
ATLANTA	S108256504		BOUND N		SPILLS
ATLANTA	S105712685		285 W BOUND NEAR HARTSFIELD		SPILLS
ATLANTA	S105713281		BOUND S		SPILLS
ATLANTA	S103538980	GENE HYDE	85 BOUND RAMP		SPILLS
ATLANTA	S109585917		85 S BOUND ON RAMP		SPILLS
ATLANTA	S108256606		BOUND SPAGEHETTI JCT S		SPILLS
ATLANTA	93305557		BOURBON ST XING		ERNS
ATLANTA	S104885543	CITY OF ATLANTA	BOWEN CIR NW & CNX		SPILLS
ATLANTA	S104885197	CITY OF ATLANTA	BOWEN ST & CHATTAHOOCHEE RIVER NW		SPILLS
ATLANTA	S104888951	CITY OF ATLANTA	BOWEN CIR NW & CNX		SPILLS
ATLANTA	S107492103		BOWEN HOMES HOUSING PROJECTS		SPILLS
ATLANTA	S107490567		BOWENS HOMES LOCATED OFF OF BA HWY & YATES		SPILLS
ATLANTA	S101644237	U S ARMY	BOWLING ALY		SPILLS
ATLANTA	9999050325		PO BOX 45328 & ATLANTA HARTSFIE		HMIRS
ATLANTA	9900004305		PO BOX 45328 & ATLANTA HARTSFIE		HMIRS
ATLANTA	S103539621	ATLANTA SEWER DEPT.	1719 BREWO BLVD		SPILLS
ATLANTA	S104887505	UNKNOWN - DISCOLORED CREEK	BRIARCLIFF & N SHERODON		SPILLS
ATLANTA	S104252743	UNKNOWN / ASPHALT ODOR @ LAKESIDE H	BRIARCLIFF RD		SPILLS
ATLANTA	S102230575	UNKNOWN - DISCOLORED CREEK	BRIARCLIFF & N SHERODON		SPILLS
ATLANTA	S103538873	HIGHLAND SQUARE APT.	BRIARCLIFFE RD & HIGHLAND SQUARE APT		SPILLS
ATLANTA	S105712235		1014 BRIARCLIFFE RD		SPILLS
ATLANTA	S102329261	DAMALOS & SON, INC	BRIDGE AT GA 400 & CHATTAHOOCHEE RIVER		SPILLS
ATLANTA	S105712218		BRISCANE & COLONIA DR		SPILLS
ATLANTA	S104874006	ATLANTA SEWER DEPT.	282 BROADLAND DR		SPILLS
ATLANTA	S106123411		412 BROADLINE RD NW		SPILLS
ATLANTA	S107493189		362 BROALAND RD NW		SPILLS
ATLANTA	S104885140	CITY OF ATLANTA	53 W BROKLANE DR		SPILLS
ATLANTA	S104888870	UNK	795 BROOK RIDGE DR ORME PARK		SPILLS
ATLANTA	S105510551		4116 E BROOK HAVEN DR		SPILLS
ATLANTA	S108993171		BROOKRIDGE DR		SPILLS
ATLANTA	S102602689	ATLANTA W & S	2132 BROOKVIEW RD		SPILLS
ATLANTA	S108054868		OF BROOKWOOD SPLIT		SPILLS

FULTON COUNTY, GA - ORPHAN SUMMARY

City	EDR ID	Site Name	Site Address	Zip	Database(s)
ATLANTA	2000672578		ER BROTHERS WAY		ERNS
ATLANTA	S109696687		BROWNS MILL GOLF CRSE		SPILLS
ATLANTA	S108993153		BROWNS MILL RD		SPILLS
ATLANTA	S108993143		4380 BROWNS MILL RD		SPILLS
ATLANTA	92080739		BROWNS MILL RD		HMIRS
ATLANTA	S104884894	CHEVRON	BROWNS MILL RD OFF 19TH & 41ST BEHIND THE CHECKE		SPILLS
ATLANTA	S109145049		ON BROWNSMILL RD		SPILLS
ATLANTA	91070775		3791 BROWNSMILL RD		HMIRS
ATLANTA	99638878		BRYER CLIFT		ERNS
ATLANTA	S104252674	DEKALB SANITATION DEPT	4500 BRYMOND CT		SPILLS
ATLANTA	S109495553	THE STREETS OF BUCKHEAD AVENUES AT	BUCKHEAD AVE		BROWNFIELDS
ATLANTA	S102329139	ATLANTA CITY SEWER	BUCKHEAD LOOP & N STRATFORD RD		SPILLS
ATLANTA	93308099		BUCKHEAD TEXACO		ERNS
ATLANTA	S109495550	THE STREETS OF BUCKHEAD AVENUES AT	BUCKHEAD AVE		BROWNFIELDS
ATLANTA	S108517878	BUCKHEAD AVENUES BLOCK D-2	BUCKHEAD AVE		BROWNFIELDS
ATLANTA	S109495552	THE STREETS OF BUCKHEAD AVENUES AT	BUCKHEAD AVE		BROWNFIELDS
ATLANTA	S109495548	THE STREETS OF BUCKHEAD AVENUES AT	BUCKHEAD AVE		BROWNFIELDS
ATLANTA	S109495549	THE STREETS OF BUCKHEAD AVENUES AT	BUCKHEAD AVE		BROWNFIELDS
ATLANTA	S109113596	BUCKHEAD ESPLANADE, LLC	BUCKHEAD AVE		BROWNFIELDS
ATLANTA	S109495547	THE STREETS OF BUCKHEAD AVENUES AT	BUCKHEAD AVE		BROWNFIELDS
ATLANTA	90183739		5475 BUCKMILL DR		ERNS
ATLANTA	S107670464		BUCKNELL DR		SPILLS
ATLANTA	S105597805		5575 B BUCKNELL DR		SPILLS
ATLANTA	S105597696		5474 B BUCKNELL DR		SPILLS
ATLANTA	S109585783		BUFORD HWY & SHADY VALLEY DRIVENORTH FORK O		SPILLS
ATLANTA	S108781967		BUFORD HWY & DRESDEN AT END OF PEACHTREE DE		SPILLS
ATLANTA	1006775868		BUILDING FUEL ISLAND		FINDS
ATLANTA	S101530989	CANNON TRUCKING CO.	BURBANK RD		SPILLS
ATLANTA	S104885199	CITY OF ATLANTA	BURNS STREET AT MERCER ST		SPILLS
ATLANTA	S104885200	CITY OF ATLANTA	BURNS STREET AT MERCER ST		SPILLS
ATLANTA	S104885158	CITY OF ATLANTA	743 BURNS ST SE		SPILLS
ATLANTA	S105712543		BURNT HICKORY RD AT BROWNSVILL RD		SPILLS
ATLANTA	S104548148	UNKNOWN SCUM	101 BURNWICK RD		SPILLS
ATLANTA	S109585923		260 BURTON WAY		SPILLS
ATLANTA	S109822786	DNR RED TOP MOUNTAIN STATE PRK	205 BUTLER ST SE		NPDES
ATLANTA	S109822788	DNR STEPHEN FOSTER STATE PARK	205 BUTLER ST SE		NPDES
ATLANTA	S107492272		CALLERS BACKYARD		SPILLS
ATLANTA	S105712004		1900 CAMATON RD		SPILLS
ATLANTA	S102602252	ATLANTA GAS LIGHT COMPANY	9334 CAMILLA ST SW		SPILLS
ATLANTA	2008878290	CAMP CREEK PARKWAY	CAMP CREEK PKY		ERNS
ATLANTA	S104874161	NAPA	CAMP CREEK PKY & WELCOME ALL RD		SPILLS
ATLANTA	S109145263		CAMP CREEK PKY		SPILLS
ATLANTA	S108781919		OF CAMP CREEK PKY		SPILLS
ATLANTA	S107491183		OF CAMP CREEK PKY		SPILLS
ATLANTA	S103539776	ATLANTA SEWER DEPT	CAMP CREEK		SPILLS
ATLANTA	S104887835	UNK	CAMP CREEK PKY		SPILLS
ATLANTA	S109505313	CARRIAGE CLEANERS	3515 CAMP CREEK PKY		DRYCLEANERS

FULTON COUNTY, GA - ORPHAN SUMMARY

City	EDR ID	Site Name	Site Address	Zip	Database(s)
ATLANTA	S107490157		CAMP CREEK PKY		SPILLS
ATLANTA	S104887124	UNK	CAMP CREEK PKY		SPILLS
ATLANTA	S110065492		CAMP CREEK PKY & PARK LAKE PKY		SPILLS
ATLANTA	20015698		2590 CAMPBELL BLVD		HMIRS
ATLANTA	1006789334	NEELY EXPRESS TERMINAL	2620 CAMPBELL BLVD		UST
ATLANTA	9502036753		2664 CAMPBELL BLVD		HMIRS
ATLANTA	92030617		2590 CAMPBELL BLVD		HMIRS
ATLANTA	9502036752		2664 CAMPBELL BLVD		HMIRS
ATLANTA	900109189		31013 CAMPBELLTON RD		ERNS
ATLANTA	2004100296		1975 CAMPBELTON RD		HMIRS
ATLANTA	S104884964	CITY OF ATLANTA	1829 CAMPLETON RD		SPILLS
ATLANTA	S102918359	KAHASSAI GARAGE	3096 CAMPLETON RD		SPILLS
ATLANTA	S104874323	ATLANTA SEWER	962 CAMPTON RD		SPILLS
ATLANTA	S108781780		CANDLER RD		SPILLS
ATLANTA	S101527950	ATLANTA SEWER AND WATER	CANOY RD		SPILLS
ATLANTA	S104885018	CITY OF ATLANTA	2500 CANTON ST NW		SPILLS
ATLANTA	S105712024		962 CANTOR RD		SPILLS
ATLANTA	S106883219		2168 CAPE HART CIR		SPILLS
ATLANTA	S107491430		GA CAPITOL BLDG		SPILLS
ATLANTA	S107492468		CAR RENTAL ROW		SPILLS
ATLANTA	2004709471		4225 CAR RENTAL ROW		ERNS
ATLANTA	S102601115	HARTSFIELD INTERNATIONAL AIRPORT	CAR RENTAL ROW		SPILLS
ATLANTA	1006772331		4150 CAR RENTAL ROW		FINDS, LUST
ATLANTA	1006792065		2045 CAR RENTAL ROW		FINDS, LUST, UST, TIER 2
ATLANTA	1006778997		4225 CAR RENTAL ROW		FINDS, LUST, UST, TIER 2
ATLANTA	1006789387		4205 CAR RENTAL ROW		FINDS
ATLANTA	S104886055	HARTSFIELD INTERNATIONAL AIRPORT	CAR RENTAL ROW		SPILLS
ATLANTA	S107491143		N CARGO BUILDING ON LOOP RD		SPILLS
ATLANTA	S101526908	LUFSHANSA AIRLINES	NORTH CARGO BLDG		SPILLS
ATLANTA	2002618621		4200 S CARGO WAY		ERNS
ATLANTA	2002081890		4200 S CARGO DR		HMIRS
ATLANTA	S105597625		4200 S CARGO WAY		SPILLS
ATLANTA	S102272993	CITY OF ATLANTA	614 CAROL RUNWAY SW		SPILLS
ATLANTA	96483697		CAROLINA POWER & LIGHT MILEPOST CORD		ERNS
ATLANTA	96480145		CAROLINA POWER & LIGHT MILEPOST CORD		ERNS
ATLANTA	S103539199	KENAN TRANSPORT	CARROL DRIVE NEAR MARIETTA BLVD		SPILLS
ATLANTA	S105712121		CASCADE RD		SPILLS
ATLANTA	S110065207		2310 CASCADE RD		SPILLS
ATLANTA	S107491131		2717 RD CASCADE CONSTRUCTION COMPANY D W		SPILLS
ATLANTA	S102230573	UNKNOWN-GASOLINE IN STORM DRAIN	CASCADE AVE AT CASCADE CIR		SPILLS
ATLANTA	S109334293		OF CASCADE		SPILLS
ATLANTA	S109585790		CASCADE RD & I 285		SPILLS
ATLANTA	S107150835	ATLANTA - CASCADE ROAD LANDFILL	CASCADE RD		GA NON-HSI
ATLANTA	S108055146		SB CASCADE OTHER EMERGENCY CON		SPILLS
ATLANTA	S105711809		2261 CASCADE RD		SPILLS
ATLANTA	S109585322		22982308 CASCADE RD		SPILLS
ATLANTA	94374876		3413 CATALING DRIVE OFF OF CHAMBLEE RD		ERNS

FULTON COUNTY, GA - ORPHAN SUMMARY

City	EDR ID	Site Name	Site Address	Zip	Database(s)
ATLANTA	90040366		CATHY BROWN		HMIRS
ATLANTA	S102601520	R.P. JUNKYARD	CEDAR GROVE MOORELAND		SPILLS
ATLANTA	S107489682		CEMENT RECYCLING PLANT NEAR GL & GLENWOOD MEMO		SPILLS
ATLANTA	S107668148	CENTENNIAL PARK EAST	CENTENNIAL PARK DR & ALEXANDER ST		GA NON-HSI
ATLANTA	S102601484	ATLANTA SEWER DEPT	4563 CENTRAL POST RD		SPILLS
ATLANTA	92280838		49 CENTRAL DR		ERNS
ATLANTA	S104884735	ATLANTA SEWER DEPT	4563 CENTRAL POST RD		SPILLS
ATLANTA	S108118315		W CEVELAN D AVE		SPILLS
ATLANTA	S104887727	USA WASTE SERVICES	CHAMBERS ATLANTA LANDFILL		SPILLS
ATLANTA	S102601152	USA WASTE SERVICES	CHAMBERS ATLANTA LANDFILL		SPILLS
ATLANTA	2005607076	3556 OL CHAMBLEE TUCKER RD	3556 OL CHAMBLEE TUCKER RD		ERNS
ATLANTA	S108118582		CHAPEL FOREST APTS		SPILLS
ATLANTA	S104884990	CITY OF ATLANTA	215 CHARLES DR SW		SPILLS
ATLANTA	S103539827	GA PACIFIC	CHARLIE BROWN AIRFIELD		SPILLS
ATLANTA	S108666764	1280 CHATTAHOOCHEE AVENUE	1280 CHATAHOOCHEE AVE		BROWNFIELDS
ATLANTA	S103539715	GA POWER	3296 RD CHATHAM OFF PACES FERRY W		SPILLS
ATLANTA	S108054991		1480 CHATTACHOOCHIE AVE		SPILLS
ATLANTA	S107666836	JOHN WIELAND HOMES, INC.	CHATTAHOOCHEE RUN S & DLOT 89E		SWF/LF
ATLANTA	S107666835	JOHN WIELAND HOMES, INC.	CHATTAHOOCHEE RUN S & DLOT 174C		SWF/LF
ATLANTA	S107666834	JOHN WIELAND HOMES, INC.	CHATTAHOOCHEE RUN S & D LOT 172		SWF/LF
ATLANTA	S107666837	JOHN WIELAND HOMES, INC.	CHATTAHOOCHEE RUN S & DLOT 86E		SWF/LF
ATLANTA	S105712020		CHATTAHOOCHEE AT MARIETTA ST		SPILLS
ATLANTA	S107489972		CHATTAHOOCHEE AVE		SPILLS
ATLANTA	S104884742	ATLANTA SEWER DEPT	CHATTAHOOCHEE AVE		SPILLS
ATLANTA	S102601247	ATLANTA SEWER DEPT	CHATTAHOOCHEE AVE		SPILLS
ATLANTA	S105597422		CHATTAHOOCHEE AVE		SPILLS
ATLANTA	S104548174	UNKNOWN DISCOLORATION	CHATTAHOOCHEE BLVD AND HILLS ST		SPILLS
ATLANTA	S101530662	DPF TRUCKING INC.	1643 CHATTAHOOCHEE RD		SPILLS
ATLANTA	S107491594		CHATTAHOOCHEE RIVER AT BANKHEA HWY		SPILLS
ATLANTA	S109334397		CHATTAHOOCHEE AVE		SPILLS
ATLANTA	S108118285		CHATTAHOOCHEE RIVER NEAR ROSWE RD & NORTHRIDGE		SPILLS
ATLANTA	9900006815		1480 CHATTANOOOCHEE AVE		HMIRS
ATLANTA	9999061445		1480 CHATTANOOOCHEE AVE		HMIRS
ATLANTA	S107491289		CHELSEA CIRCLE FALLS CT		SPILLS
ATLANTA	S104001264	ATLANTA SEWER DEPT.	350 CHEMFIELD CT		SPILLS
ATLANTA	2005609839	CHEROKEE AVE.	CHEROKEE AVE		ERNS
ATLANTA	S107490699		E CHEROKEE DR & HIGHWAY DR		SPILLS
ATLANTA	9999061508		2441 CHESHIRE BRIDGE ROD		HMIRS
ATLANTA	S102444343	ATLANTA WATER AND SEWEGE	CHESHIRE BRIDGE ROAD AT I 85TH & PIEDMONT		SPILLS
ATLANTA	S104885544	CITY OF ATLANTA	CHESHIRE BRIDGE & FAULKNER RD		SPILLS
ATLANTA	S108630932	GDOT CHESHIRE BRIDGE ROAD MAINTENAN	CHESHIRE BRIDGE RD		GA NON-HSI
ATLANTA	9900006890		2441 CHESHIRE BRIDGE ROD		HMIRS
ATLANTA	S105712217		3100 CHESHIRE BRIDGE RD NE		SPILLS
ATLANTA	S107490967		CHESIRE BRANCH ROAD NEAR PIEDM AVE		SPILLS
ATLANTA	S104884728	ATLANTA SEWER DEPT	2165 CHESTERBRIDGE RD NW		SPILLS
ATLANTA	S104885203	CITY OF ATLANTA	CHESTERBRIDGE RD AT LENOX RD		SPILLS
ATLANTA	S104885483	CITY OF ATLANTA	2225 CHESTERBRIDGE RD		SPILLS

FULTON COUNTY, GA - ORPHAN SUMMARY

City	EDR ID	Site Name	Site Address	Zip	Database(s)
ATLANTA	S104887677	UNKNOWN- GASOLINE IN MONITORING WEL	2319 CHESTERBRIDGE RD		SPILLS
ATLANTA	S103539779	FORREST FLOWERAL TRADE CO	2070 CHESTERBRIDGE RD		SPILLS
ATLANTA	S104888960	CITY OF ATLANTA	2225 CHESTERBRIDGE RD		SPILLS
ATLANTA	S102601698	ATLANTA SEWER DEPT	2165 CHESTERBRIDGE RD NW		SPILLS
ATLANTA	S102601075	HOSA PAINTING	750 CHEVAX CT		SPILLS
ATLANTA	92294953		145 CHOBEE		ERNS
ATLANTA	S108415787	AT&T TELEPHONE FACILITY	1100 CIR 75		TIER 2
ATLANTA	2008433938	CITY	CITY		HMIRS
ATLANTA	S108469074		CITY MAN HOLE ON PROPERTY OF Y		SPILLS
ATLANTA	1006832928		CITY OF ATLANTA		FINDS
ATLANTA	S107492725		CITY OF ATLANTA SOUTH RIVER WA		SPILLS
ATLANTA	2000669169		CKSON PKY		ERNS
ATLANTA	S104548575	SIKES TRANSPORT	CLAIRMONT RD & I 85		SPILLS
ATLANTA	S102272984	CITY OF ATLANTA	2231 CLARICE DR		SPILLS
ATLANTA	S107491681		CLARK ATLANTA UNIV		SPILLS
ATLANTA	S102444200	GENERAL OIL-ASHLAND PETRO	CLARK ATLANTA UNIV		SPILLS
ATLANTA	S107490214		CLAY ST		SPILLS
ATLANTA	S105597810		CLAY ST		SPILLS
ATLANTA	S107489562		CLAYTON WWTP		SPILLS
ATLANTA	S108781591		CLAYTON SEWAGE PLANT		SPILLS
ATLANTA	S109822692	CITY OF ATLANTA WEST AREA-CS0	W CLEAR CREEK PROCTOR		NPDES
ATLANTA	1005882339		CLEAR CREEK		FINDS
ATLANTA	S104885204	CITY OF ATLANTA	CLEAR CREEK POTW		SPILLS
ATLANTA	1008197071		W CLEAR CREEK PROCTOR		FINDS
ATLANTA	S104000806	ATLANTA SEWER DEPT	CLEAR CREEK CSO TREATMENT PLAN		SPILLS
ATLANTA	S110065282		5 CLEVELAND AVE		SPILLS
ATLANTA	S110065458		CLEVELAND AVENUE ON RAMP		SPILLS
ATLANTA	S105711814		CLEVELAND AVE		SPILLS
ATLANTA	2009921332	5 CLEVELAND AVE	5 CLEVELAND AVE		ERNS
ATLANTA	20017221		CLIFTON RD		HMIRS
ATLANTA	99628254		2250 CLIFTON ST		ERNS
ATLANTA	1011605819	US CENTERS FOR DISEASE CONTROL (CDC)	1600 CLIFTON RD NE		ICIS
ATLANTA	S108631290		525 CLIPPER TRAILATLANTA GA 30328		SPILLS
ATLANTA	S105711917		213 CLOUDE ST		SPILLS
ATLANTA	S104884914	CITY OF ATLANTA	11170 E CLUB LN NE		SPILLS
ATLANTA	S104887128	UNK	CLUB DR		SPILLS
ATLANTA	S105711986		E CLUB DR & LAKE HAVEN DR		SPILLS
ATLANTA	S104885209	CITY OF ATLANTA	E CLUB LN & DAVIDSON AVE		SPILLS
ATLANTA	S105711997		E CLUB DR		SPILLS
ATLANTA	S104888818	UNK	CLUB DR		SPILLS
ATLANTA	93345563		S COBB AVE		ERNS
ATLANTA	S101531178	ATLANTA BONDED WAREHOUSE	2500 COBB SATELLITE BLVD		SPILLS
ATLANTA	S104000975	GEORGIA POWER	S COBB DR		SPILLS
ATLANTA	S105597511		COCHAN RD & CASCASE AND PALMETTO HWY		SPILLS
ATLANTA	S107490009		COCHAN RD & CASCASE AND PALMETTO HWY		SPILLS
ATLANTA	S105899809	COBB COUNTY	3481 COCHISE DRIVENEXT DOOR TO NATI PARK		SPILLS
ATLANTA	94370800		679 COLLEGE PARK		ERNS

FULTON COUNTY, GA - ORPHAN SUMMARY

City	EDR ID	Site Name	Site Address	Zip	Database(s)
ATLANTA	S102918732	CITY OF ATLANTA W&S	COLLIER & BELTON RD		SPILLS
ATLANTA	S103538568	ATLANTA SEWER DEPT	3691 COLLIER RD		SPILLS
ATLANTA	S107490585		COLLIER RIDGE APTS		SPILLS
ATLANTA	S104252765	FUEL SPILL	COLLIER RD & BOBBY JONES GOLF CRSE		SPILLS
ATLANTA	S102329030	ATLANTA CITY SEWER & WATER	2112 COLLIER DR		SPILLS
ATLANTA	S107751994	SOUTHERN STATES LANDF	13 COLLINS RD		AIRS
ATLANTA	8875553		COLONIAL PIPELINE		ERNS
ATLANTA	S101705480	ATLANTA SEWER DEPT	COLONIAL HOME CIR NE		SPILLS
ATLANTA	S102272969	CITY OF ATLANTA	240 COLONIAL HOUSE DR NE		SPILLS
ATLANTA	S104884980	CITY OF ATLANTA	201 COLONIAL HOMES CIR		SPILLS
ATLANTA	1005695269	BRANCH CAPITAL PARTNERS	400 COLONY SQ NE		FINDS
ATLANTA	S110065543		COMING FROM THE CREEK NAME NOT		SPILLS
ATLANTA	S107492677		4805 COMMERCE DR STARTING PT		SPILLS
ATLANTA	S108118547		COMPLAINANTS HOUSE		SPILLS
ATLANTA	S104873924	ATLANTIC SOUTHEAST AIRLINES	CONCORSE C NORTH REAR GATE C36 & HARTSFIELD		SPILLS
ATLANTA	S104252734	DELTA AIRLINES	CONCOURSE A GATE A17		SPILLS
ATLANTA	1006780535		CONCOURSE B		FINDS, LUST
ATLANTA	2005612285	8 SOUTH CONCOURSE	8 S CONCOURSE		ERNS
ATLANTA	S107150838	CITY OF ATLANTA-CONFEDERATE AVE (LA	CONFEDERATE AVE		GA NON-HSI
ATLANTA	S101526676	HOME BAKING	CONNECTOR NORTH & FULTON ST		SPILLS
ATLANTA	89133777		CONSOLIDATED FREIGHTWAYS		ERNS
ATLANTA	S103539640	CRL AMERICAN ROADLINES	CONSTITUTION RD E		SPILLS
ATLANTA	S104885853	FREDRICKSON TRUCKING	CONSTITUTION RD		SPILLS
ATLANTA	S106250217		1235 CONSTITUTION		SPILLS
ATLANTA	S102601393	FREDRICKSON TRUCKING	CONSTITUTION RD		SPILLS
ATLANTA	S104885052	CITY OF ATLANTA	3000 CONTINENTAL CONLEY PKY		SPILLS
ATLANTA	96516226		CORD 46		ERNS
ATLANTA	S104887708	UNNAMED	CORNER OF MORELAND AVE & EASTLAND		SPILLS
ATLANTA	1012209874	FULTON INDUSTRIAL TANK ROLLOVER	CORNER OF BANKHEAD HWY & FULTON		CERCLIS
ATLANTA	2008890408	SOUTHWEST CORNER OF ATLANTA	SW CORNER OF ATLANTA		ERNS
ATLANTA	S107492406		CORNER OF COMMERCE DR & FULTON INDUSTRIAL BLVD		SPILLS
ATLANTA	S104548243	UNKNOWN / SPILLAGE	NE CORNER OF CANDLER PARK		SPILLS
ATLANTA	S107491839		CORNER OF E CONFEDERATE & LESTER		SPILLS
ATLANTA	S107492415		CORNER OF MAIN ST & BOLTON ROAD IN ATLANTA		SPILLS
ATLANTA	S102444327	ATLANTA METAL	NE CORNER OF BLVD & DECALB ST		SPILLS
ATLANTA	2000549785		CORNER OF PEACH TREE RD		ERNS
ATLANTA	S108118620	3.22 ACRES VACANT LOT	SW CORNER MITCHELL ST SW & MANGUM ST SW		GA NON-HSI
ATLANTA	S107670622		ON CORNER OF LENOX & PHIPPS BLVD AT THE NEW CONST		SPILLS
ATLANTA	S104887369	UNKNOWN	CORNER OF BROWNSMILL RD & CLEVELAND AVE		SPILLS
ATLANTA	S107490534		CORNER OF FLAT SHOALS & VILLAGE WALK		SPILLS
ATLANTA	S101527261	EXXON	CORNER OF LINBURG & PIEDMONT		SPILLS
ATLANTA	S109696729		CORNER OF AIRPORT LOOP RD N		SPILLS
ATLANTA	S107491876		CORNER OF NORTHSIDE DR & MARTIN LUTHER KING JR DR		SPILLS
ATLANTA	S108469156		CORNER OF BLVD & MARTIN LUTHER KING		SPILLS
ATLANTA	S105707706	MARTIN STREET SUBSTATION	NW CORNER OF MARTIN ST & BASS ST		GA NON-HSI
ATLANTA	S107668153	CORONET WAT- PARCEL 72	CORONET WAY		GA NON-HSI
ATLANTA	S109571827	CORONET WAY TRACTS	CORONET WAY AND MARIETTA BLVD		BROWNFIELDS

FULTON COUNTY, GA - ORPHAN SUMMARY

City	EDR ID	Site Name	Site Address	Zip	Database(s)
ATLANTA	2004111021		CORPORATE SQ		HMIRS
ATLANTA	8713042		COUNTRY CLUB BRIDGE		ERNS
ATLANTA	S107493064		240 COURT AVE		SPILLS
ATLANTA	S102918529	L & M PAINTING COMPANY	COURTLAND ST		SPILLS
ATLANTA	S110120566		30 COURTLAND STGENERAL CLASSROOM BLDG		SPILLS
ATLANTA	S108055186		Craggy Pointe Dr		SPILLS
ATLANTA	S107665730	ATLANTA SAND & SUPPLY CO., CRAWFOR	CRAWFORD COUNTY		SWF/LF
ATLANTA	S104885205	CITY OF ATLANTA	CROMER ST		SPILLS
ATLANTA	S108055241		CROOKED CREEK		SPILLS
ATLANTA	S105712254		377 CROSBY DR NW		SPILLS
ATLANTA	S104885111	CITY OF ATLANTA	3850 CROSBY RD NE		SPILLS
ATLANTA	S102444338	DEKALB CO. SANITATION	534 CROSS CREEK PT		SPILLS
ATLANTA	94080837		CSE TERMINAL		HMIRS
ATLANTA	S107493211		CSX RAILYARD IN TILFORD		SPILLS
ATLANTA	S107492899		CSX TILFORD RAIL YARD		SPILLS
ATLANTA	900106391		CSX PIGGY BACK RAIL YARD BOULE RD		ERNS
ATLANTA	S104252624	ATLANTA SEWER DEPT	320 CUSHMAN CIR		SPILLS
ATLANTA	S104885545	CITY OF ATLANTA	CUSTER AVE & BENTON RD		SPILLS
ATLANTA	S104885207	CITY OF ATLANTA	CUSTER AVE & BENTON RD		SPILLS
ATLANTA	91020563		CUSTOMERS PREMISES		HMIRS
ATLANTA	S108891748	SQUARE D COMPANY SITE	SQ D COMPANY SITE		BROWNFIELDS
ATLANTA	S108256567		2289 ST DA VILLE		SPILLS
ATLANTA	S105510480		505 DAMERON ST		SPILLS
ATLANTA	S109822607	BEN HILL QUARRY, KENVIEW CORP	6978 DANIEL RD		NPDES
ATLANTA	S107492911		DANIEL RD		SPILLS
ATLANTA	S108469330		DANIELS RD & BUTTNER RD		SPILLS
ATLANTA	S104885208	CITY OF ATLANTA	DARRAH CT SW		SPILLS
ATLANTA	S102918227	ATLANTA SEWER DEPT	2900 DARRIA CIR		SPILLS
ATLANTA	S105713083		16 DEAN OVERLOOK DR		SPILLS
ATLANTA	S108475721	GRADY HOMES REDEVELOPMENT	322 SE DECATUR ST		GA NON-HSI
ATLANTA	S108055288		50 DECATUR ST		SPILLS
ATLANTA	S102328881	GEORGIA POWER	840 DECATUR STREET NEAR BOULEVARD ST		SPILLS
ATLANTA	S109016331	FORMER GRADY HOMES	322 E DECAUR ST		GA NON-HSI
ATLANTA	S107490996		DECKNER AVE AT FAIRBANKS ST		SPILLS
ATLANTA	94050401		2334 DEFOORS HILLS RD		HMIRS
ATLANTA	S108781781		DEKALB SANITATION FACILITY		SPILLS
ATLANTA	S101644537	SYNCOR	400 DEKALB TECH PKY		SPILLS
ATLANTA	S102601227	ATLANTA SEWER DEPT	3241 DELMORE LN		SPILLS
ATLANTA	S104874063	ATLANTA SEWER DEPT.	DELOW		SPILLS
ATLANTA	S110120580		DELOWEDRIVEATLANTAGA 30311"		SPILLS
ATLANTA	S104253055	AIRCRAFT INT'L GROUP	DELTA NORTH PAD OUTSIDE MAINT		SPILLS
ATLANTA	S107492200		DELTA AIRLINES HARTSFIELD AIRP		SPILLS
ATLANTA	S107491407		DELTA TOC		SPILLS
ATLANTA	S108055375		DELTA FUEL FARM JACKSON INTE		SPILLS
ATLANTA	S108896331	GE HEALTHCARE INC / MEDI-PHYSICS IN	DELTA AIRLINES CARGO TERMINAL		SPILLS
ATLANTA	2005709327	DELTA CARGO	DELTA CARGO		HMIRS
ATLANTA	S102444141	DELTA	DELTA JET BASE & 1500 AVIATION BLVD		SPILLS

FULTON COUNTY, GA - ORPHAN SUMMARY

City	EDR ID	Site Name	Site Address	Zip	Database(s)
ATLANTA	S104001590	AIRPORT SERVICES INTERNATIONAL, AST	DELTA TOC		SPILLS
ATLANTA	S102328703	ATLANTA CITY WATER & SEWER	DEMOREST AVE NE		SPILLS
ATLANTA	S103539810	ATLANTA SEWER DEPT	33 DEMOREST ST		SPILLS
ATLANTA	S106250307		31 DEMOREST		SPILLS
ATLANTA	S102601274	NORTH AMERICAN VAN LINES	6170 DEQUESNE DR		SPILLS
ATLANTA	S101644766	ATLANTA SEWER	28912 DIANE DR		SPILLS
ATLANTA	S104548762	ATLANTA SEWER DEPT	DIXIE STREET AT MEMORIAL DR		SPILLS
ATLANTA	2007433293	3200 DOGWOOD CIRCLE	3200 DOGWOOD CIR		HMIRS
ATLANTA	S104548482	ATLANTA SEWER DEPT	DOLES ST & BIGSBY AVE		SPILLS
ATLANTA	S102230610	ATLANTA W&S	DOLLAR MILL RD		SPILLS
ATLANTA	S102601946	SAME AS ABOVE	536 DOLLARMILL SW		SPILLS
ATLANTA	S101897905	ATLANTA SEWER DEPT	536 DOLLY MILL		SPILLS
ATLANTA	S104885141	CITY OF ATLANTA	536 DOLLY MILL RD		SPILLS
ATLANTA	S110065524		1575 DONALD LEE HOLLOWELL		SPILLS
ATLANTA	S108631305		2667 DONALD LEE HOLLOWELL PKWY BANKH HWY		SPILLS
ATLANTA	S109144924		2994 DONALD LEE HOWELL RD		SPILLS
ATLANTA	S108469303		1029 DONALDHOLLOWELL PKY		SPILLS
ATLANTA	S102601344	ATLANTA SEWER DEPT	DONALDSON DRIVE PERIMETER OF B PARK		SPILLS
ATLANTA	S104884743	ATLANTA SEWER DEPT	DONALDSON DR		SPILLS
ATLANTA	S110065304		1661 DONCASTER DR ATLANTA 30309IN CR		SPILLS
ATLANTA	S104874027	ATLANTA SEWER DEPT.	DONZI LN & CUSTER AVE		SPILLS
ATLANTA	S102602038	ODOR COMPLAINT	1994 DOTSON DR		SPILLS
ATLANTA	S109585770		281 1ST DR		SPILLS
ATLANTA	S104884933	CITY OF ATLANTA	1387 WEST DR SW		SPILLS
ATLANTA	S107493199		1725 NW DR		SPILLS
ATLANTA	S104885538	CITY OF ATLANTA	955 DREWERY ST		SPILLS
ATLANTA	S104888831	CITY OF ATLANTA	939 DREWERY ST		SPILLS
ATLANTA	S104885536	CITY OF ATLANTA	939 DREWERY ST		SPILLS
ATLANTA	S104888833	CITY OF ATLANTA	955 DREWERY ST		SPILLS
ATLANTA	S102602121	CITY OF ATLANTA-SEWER DEPT.	2908 N DRUID HILL RD		SPILLS
ATLANTA	S109697063	813076 TH-3	3391 N DRUID HILLS RD		TIER 2
ATLANTA	S105711933		NORTH DRUID HILLS ROAD SHERATO WALK		SPILLS
ATLANTA	S104001165	HARLAN RICHARDSON	DUNWOOD		SPILLS
ATLANTA	S106250067		1355 DUPONT AVE AT WHITEFORD AVE		SPILLS
ATLANTA	S102602493	PIEDMONT TRUCKING OR J MAR	DUQUESNE AVE SW		SPILLS
ATLANTA	S102329044	POOLE TRUCKING COMPANY	6140 DUQUESNEE AVE		SPILLS
ATLANTA	S108781845		TO E		SPILLS
ATLANTA	S109585100		105 EAGLE VISTA PKY		SPILLS
ATLANTA	90188448		EAST		ERNS
ATLANTA	S108055401		EASTBOUND 1 & W OF EXIT 55 MICHAEL		SPILLS
ATLANTA	S107666840	JOHN WIELAND HOMES, INC.	EDGEWATER S & D 450 SILVERTHORNE POINT LOT		SWF/LF
ATLANTA	S107666839	JOHN WIELAND HOMES, INC.	EDGEWATER S & D 385 SILVERTHORNE POINT LOT		SWF/LF
ATLANTA	S110065035	246 EDGEWOOD AVENUE	246 EDGEWOOD AVE		BROWNFIELDS
ATLANTA	S105597631		729 EDGEWOOD AVE		SPILLS
ATLANTA	2001559851		1190 EILENE ST		ERNS
ATLANTA	S108468826		3670 EISENHOWER PKY		SPILLS
ATLANTA	1007279345		ELECTRO OPTICS ENVIR & MATERIALS LAB		FTTS, HIST FTTS

FULTON COUNTY, GA - ORPHAN SUMMARY

City	EDR ID	Site Name	Site Address	Zip	Database(s)
ATLANTA	1005624561		ELECTRO OPTICS ENVIR & MATERIALS LAB		FTTS, HIST FTTS, FINDS
ATLANTA	2002623592		777 A ELISE CT		ERNS
ATLANTA	S109604793	46 ELLIOTT STREET	46 ELLIOTT ST		GA NON-HSI
ATLANTA	S110065041	46 ELLIOTT STREET	46 ELLIOTT ST		BROWNFIELDS
ATLANTA	S108054833		ON ELLSWORT		SPILLS
ATLANTA	S104874409	MULLER DISTRIBUTION COMPANY	510 ELLSWORTH CIR		SPILLS
ATLANTA	9900016794		ELLSWORTH IND BLVD		HMIRS
ATLANTA	S109229541	1329 1339 ELLSWORTH DRIVE	1329 1339 ELLSWORTH DR		BROWNFIELDS
ATLANTA	20016560		ELLSWORTH INDUSTRIAL BLVD		HMIRS
ATLANTA	S108118607	ELLSWORTH INDUSTRIAL DRIVE TRACT	ELLSWORTH INDUSTRIAL DR		GA NON-HSI
ATLANTA	S106021535		1353 ELLSWORTH INDN 33 47		SPILLS
ATLANTA	S109261574	FLINT GROUP	1339 ELLSWORTH INDUSTRIAL BLVD		GA NON-HSI
ATLANTA	S101527259	YELLOW FREIGHT	1715 ELLSWORTH ST		SPILLS
ATLANTA	S110065033	180 ELM STREET	180 ELM ST		BROWNFIELDS
ATLANTA	94360569		ELMORE AREA MILEPOST V375		ERNS
ATLANTA	1004460116		2000 EMC PKY		FTTS, HIST FTTS, FINDS
ATLANTA	S101527952	WARNER ENTERPRISES	EMPIRE BLVD & NEAR KEBLER		SPILLS
ATLANTA	S103537840	WERNER ENTERPRISES	EMPIRE BLVD & NEAR KEBLER		SPILLS
ATLANTA	1012068728	NORDIC COLD STORAGE - EMPIRE	3485 EMPIRE RD		FINDS
ATLANTA	S103537419	WERNER ENTERPRISES	EMPIRE BLVD & NEAR KEBLER		SPILLS
ATLANTA	S103540038	DEKALB COUNTY SANITATION	2500 EMPIRE DR		SPILLS
ATLANTA	S109334447		EMPIRE BLVD		SPILLS
ATLANTA	S104000793	UNK (PROPERTY OWNER: BERNAM DEVELOP	801 END OF EAST AVE		SPILLS
ATLANTA	S104001000	UNKNOWN / GASEOUS RELEASE	WEST END		SPILLS
ATLANTA	S103538484	ASA AIRLINES	N END OF CONCOURSE C		SPILLS
ATLANTA	S107491922		END OF LANGFORD PKY AT THE RAM AVE		SPILLS
ATLANTA	S105712353		END OF CUL DE SAC ON MARTIN CIR		SPILLS
ATLANTA	S102918689	ASA	S END OF AIRPORT		SPILLS
ATLANTA	90175614		END OF CARMON ON WESLEY RD		ERNS
ATLANTA	S103538845	DELTA	WEST END		SPILLS
ATLANTA	S104884762	ATLANTA W&S	ENGLEWOOD AVE		SPILLS
ATLANTA	8875394		ON ENGLISH RAOD		ERNS
ATLANTA	S108469070		ENTERPRISE CIR		SPILLS
ATLANTA	1005882334		ENTRENCHMENT CREEK		FINDS
ATLANTA	S107492829		RD ENTRENCHMENT CREEK TREATMENT P		SPILLS
ATLANTA	S103538998	CITY OF ATLANTA W&S	ERWIN ST		SPILLS
ATLANTA	S102273026	CITY OF ATLANTA	E ESSEX RD		SPILLS
ATLANTA	2008904998	EVERHART STREET	EVERHART ST		ERNS
ATLANTA	2009904998	EVERHART STREET	EVERHART ST		ERNS
ATLANTA	S109334480		EXIT		SPILLS
ATLANTA	S102918275	CHEMICAL LEHMAN	EXIT		SPILLS
ATLANTA	2007326146	I-20 EAST BOUND AT LEE STREET EXIT	EXIT E		ERNS
ATLANTA	S108256317		EXIT		SPILLS
ATLANTA	S107670548		EXIT 12		SPILLS
ATLANTA	S104886833	SILVER EAGLE TRANSPORT	285 EXIT 11		SPILLS
ATLANTA	S107670561		285 EXIT		SPILLS
ATLANTA	S107489510		1690 NW EXPY		SPILLS

FULTON COUNTY, GA - ORPHAN SUMMARY

City	EDR ID	Site Name	Site Address	Zip	Database(s)
ATLANTA	S105712706		EXPY FED STORAGE AREA IN CARGO N		SPILLS
ATLANTA	S105803612		500 FOLEY CT		SPILLS
ATLANTA	S102601067	ATLANTA SEWER DEPT	FAIRBURN & DOLLY MILL ROADS OFF BOULDER PKY		SPILLS
ATLANTA	S110120478		501 FAIRBURN ROADATLANTA 30331		SPILLS
ATLANTA	S104001255	ABDUL THE BUTCHER	FAIRBURN RD		SPILLS
ATLANTA	S104884744	ATLANTA SEWER DEPT	FAIRBURN & DOLLY MILL ROADS		SPILLS
ATLANTA	S104874065	ENVIRONMENTAL CLEAN UP AND DISPOSAL	1045 FAIRBURN RD		SPILLS
ATLANTA	92298797		1045 FAIRBURN RD		ERNS
ATLANTA	91239201		501 FAIRBURNE RD		ERNS
ATLANTA	S107493192		FAIRFIELD RD		SPILLS
ATLANTA	S107492450		FAIRFIELD INN AT ELLIS ST & PIEDMONT AVE		SPILLS
ATLANTA	S104548167	ATLANTA SEWER DEPT.	FAIRMONT ST		SPILLS
ATLANTA	95040672		FAIRMONT AVE		HMIRS
ATLANTA	S104885547	CITY OF ATLANTA	FAIRMONT AVE & GLENDON ST		SPILLS
ATLANTA	S104874399	ATLANTA SEWER DEPT	FAIRMONT AVE AT CULPEPPER ST		SPILLS
ATLANTA	S104888781	CITY OF ATLANTA	FAIRMONT AVE & GLENDON ST		SPILLS
ATLANTA	S107601764	I.SCHNEID FACILITY	1429 FAIRMOUNT AVE		BROWNFIELDS
ATLANTA	S104001496	DEKALB WATER & SEWER	FAIRWAY CIR & JOHNATHAN LN		SPILLS
ATLANTA	S102602104	CITY OF ATLANTA PUBLIC WORKS DEPT	2203 FALKNER RD		SPILLS
ATLANTA	S104000783	ATLANTA SEWER DEPT	480 FAR RD NE		SPILLS
ATLANTA	1009323659	TRISPECT	1668 FEARN CIR		FINDS
ATLANTA	S102601251	ATLANTA SEWER DEPT	FENSTON ST & CUSTARD AVENUE BEHIDE BENTINE		SPILLS
ATLANTA	S104884745	ATLANTA SEWER DEPT	FENSTON ST & CUSTARD AVE		SPILLS
ATLANTA	99619121		1681 FERN LEAF CIR		ERNS
ATLANTA	1008180857		401 FERST DR		HIST FTTS
ATLANTA	1004464138		401 FERST DR		FTTS, HIST FTTS, FINDS
ATLANTA	8853603		FERST DR		ERNS
ATLANTA	S106980509		771 FERST ST		SPILLS
ATLANTA	92298820		1045 FIARBURN RD		ERNS
ATLANTA	S109495529	FIELD ROAD PROPERTY- PARCEL B	FIELD RD		BROWNFIELDS
ATLANTA	89134036		FISHER RO OFF BOLTON RD		ERNS
ATLANTA	S107670654		6 FLAG DR NEAR LEE INDUSTRIAL BLVD		SPILLS
ATLANTA	S107490367		6 FLAG OVER GEORGIA		SPILLS
ATLANTA	S104001643	PERAGON INDUSTRIES	FLAGS OFF		SPILLS
ATLANTA	96505981		FLAT SHOAL RD		ERNS
ATLANTA	96503847		FLAT SHOAL RD		ERNS
ATLANTA	S103538530	ELDER'S AUTO	FLAT SHOALS RAOD MAY ST		SPILLS
ATLANTA	S107492914		FLAT SHOALS RD		SPILLS
ATLANTA	S102329194	UNKNOWN FUEL SPILL	FLAT SHOALS		SPILLS
ATLANTA	S108468780		OF FLAT SHOALS RD		SPILLS
ATLANTA	94357530		2153 FLATSHOALSROADATGRESHAM RD		ERNS
ATLANTA	2005612312	FLIGHTWAY 2025	FLIGHTWAY 2025		ERNS
ATLANTA	S108055383		FLINT RIVER STORMWATER		SPILLS
ATLANTA	99638853		FLINT RIVER AS IT LEAVE THE AI		ERNS
ATLANTA	S102601297	CENTENNIAL FARM DAIRIES	2121 FOLKNER RD		SPILLS
ATLANTA	2000101557		FOREST PARK RD		HMIRS
ATLANTA	2003130931		2800 FOREST PARK DR		HMIRS

FULTON COUNTY, GA - ORPHAN SUMMARY

City	EDR ID	Site Name	Site Address	Zip	Database(s)
ATLANTA	2000101556		2800 FOREST PARD RD SE		HMIRS
ATLANTA	S104886443	NORFOLK SOUTHERN RAILROAD	FOREST AVE		SPILLS
ATLANTA	97101126		2800 FOREST PARK BLVD		HMIRS
ATLANTA	94040860		FOREST PARK RD		HMIRS
ATLANTA	90080667		FOREST PARK RD SE		HMIRS
ATLANTA	S104885496	CITY OF ATLANTA	2575 FOREST HILL DR		SPILLS
ATLANTA	S104548158	ATLANTA SEWER DEPT.	3715 FOREST PARK RD		SPILLS
ATLANTA	S102601365	NORFOLK SOUTHERN RAILROAD	FOREST AVE		SPILLS
ATLANTA	2001030534		FORREST PARK RD		HMIRS
ATLANTA	2004040885		FORREST PARK		HMIRS
ATLANTA	S102230834	US ARMY COMMAND CENTER	FORT MACPHERSON		SPILLS
ATLANTA	2000521198		1417 FORTESS AVE		ERNS
ATLANTA	S104548327	NORFOLK SOUTHERN RR	1417 FORTRESS AVE		SPILLS
ATLANTA	2000027273		2800 FOSTER PARK RD		HMIRS
ATLANTA	2000027274		2800 FOSTER PARK RD		HMIRS
ATLANTA	S104874319	ATLANTA SEWER DEPT	2808 FOUNTAIN BLEU		SPILLS
ATLANTA	S104885083	CITY OF ATLANTA	3474 FOXBORO RD		SPILLS
ATLANTA	89134303		FRANKY ALLEN CITY PARK		ERNS
ATLANTA	S104886541	OWENS CORNING	4795 FREDRICK DR		SPILLS
ATLANTA	S108468973		FREEDOM PARKWAY OVPS		SPILLS
ATLANTA	S101526630	BUILDER'S TRANSPORT	FREEWAY & CASCADE		SPILLS
ATLANTA	S107491141		FROM MCDONOUGH GA TO ATLANTA G		SPILLS
ATLANTA	S107492678		IN FRONT OF THE CORNER OF WEST & CUMMINGS DR		SPILLS
ATLANTA	S107492745		IN FRONT OF PLANT		SPILLS
ATLANTA	S107491661		IN FRONT OF		SPILLS
ATLANTA	1006796503		1 FUEL FARM RD		FINDS
ATLANTA	984311490		FUEL TANK ON RAILROAD LOCOMOTI & UNIT SIDE S		ERNS
ATLANTA	1009604628	BULK FUEL STORAGE FACILITY	1500 FUEL FARM RD		FINDS
ATLANTA	2004741228		1 FUEL FARM RD		ERNS
ATLANTA	S106760941		1 FUEL FARM RD		SPILLS
ATLANTA	S105597618		1 FUEL FARM RD		SPILLS
ATLANTA	S107491656		FULCO RAILYARDWILSON MILL RD		SPILLS
ATLANTA	S104874176	CMS HOLDING CO/GA FLUSH DOOR SALES	TO FULON IND BLVD W		SPILLS
ATLANTA	S105711878		FULTON IND & HC 166		SPILLS
ATLANTA	S110120591		FULTON INDUSTREAL BLVD & DONALDLEE HOLLOWELL PKY		SPILLS
ATLANTA	200111040		5707 FULTON IND PKY		HMIRS
ATLANTA	S105712941		FULTON INDUSTRIAL AT AVIATION BLVD		SPILLS
ATLANTA	S104873908	FRUIT GROWERS & CRX	5133 FULTON IND BLVD		SPILLS
ATLANTA	2009914161	705 FULTON INDUSTRIAL BLVD	705 FULTON INDUSTRIAL BLVD		ERNS
ATLANTA	S107493154		FULTON INDUSTRIAL RD & TRADEWATER PKY		SPILLS
ATLANTA	S108055343		FULTON INDUSTRIAL BOULEVARD AT DR		SPILLS
ATLANTA	S107492350		FULTON CORD		SPILLS
ATLANTA	974111300		FULTON ST		ERNS
ATLANTA	S104885548	CITY OF ATLANTA	FULTON IND BLVD & SERVICE DR		SPILLS
ATLANTA	S108631145		FULTON ATLANTA CORD		SPILLS
ATLANTA	S107491838		FULTON IND BLVD & SW GREAT PKY		SPILLS
ATLANTA	S101528229	MARKET GROCERY CO	FULTON INDUSTRIAL BLVD		SPILLS

FULTON COUNTY, GA - ORPHAN SUMMARY

City	EDR ID	Site Name	Site Address	Zip	Database(s)
ATLANTA	S101531015	GREAT S.W. TRANSPORTATION COMPANY	FULTON INDUSTRIAL BLVD		SPILLS
ATLANTA	S107492930		FULTON INDUSTRIAL BLVD		SPILLS
ATLANTA	9998101282		FULTON		HMIRS
ATLANTA	S106883611		5625 FULTON IND BLVD		SPILLS
ATLANTA	S102273001	CITY OF ATLANTA	FULTON IND BLVD & CHARLIE BROWN		SPILLS
ATLANTA	S105712102		FULTON IND BLVD AT PLUMBER DR		SPILLS
ATLANTA	974111301		FULTON ST		ERNS
ATLANTA	S102272743	CITY OF ATLANTA	SOUTH FULTON		SPILLS
ATLANTA	S104873983	ATLANTA SEWER DEPT.	FULTON INDUSTRIAL BLVD & COMMERCE CIR		SPILLS
ATLANTA	S106883918		1ST & FULTON INDUSTRIAL BLVD		SPILLS
ATLANTA	S110065107		FULTON INDUSTRIAL BLVD & I 20		SPILLS
ATLANTA	S106980200		4590 FULTON INDUSTRIAL BLVD		SPILLS
ATLANTA	96101052		540 FULTON IND BLVD		HMIRS
ATLANTA	S107491179		FULTON IND BLVD & WHARTON DR		SPILLS
ATLANTA	S102328781	UNKNOWN - CHEMICAL SPILL	6215 FULTON IND BLVD		SPILLS
ATLANTA	S104888934	CITY OF ATLANTA	FULTON IND BLVD & SERVICE DR		SPILLS
ATLANTA	98469028		FULTON INDUSTRIAL BLVD		ERNS
ATLANTA	S105712504		5705 FULTON IND PKY		SPILLS
ATLANTA	S108781659		FULTON INDUSTRIAL & ROBERTSON DR		SPILLS
ATLANTA	S109334714		FULTON INDUSTRIAL BLVD & SHIRLEY DRIVEBAKERS FERRY		SPILLS
ATLANTA	S107492878		FULTON INDUSTRIAL & COMMERCE DR		SPILLS
ATLANTA	2001040007		5707 FULTON IND PKY		HMIRS
ATLANTA	2008914161	705 FULTON INDUSTRIAL BLVD	705 FULTON INDUSTRIAL BLVD		ERNS
ATLANTA	S105711929		FULTON COUNTY & N ATLANTA INTERNATIONAL		SPILLS
ATLANTA	1009607733	JENKINS ROAD TREATMENT	FULTON CORD		FINDS
ATLANTA	S107750627	GEIGER INTERNATIONAL, INC.	6095 FULTON IND BLVD		AIRS
ATLANTA	S107491176		FULTON IND BLVD & I 20 EXIT		SPILLS
ATLANTA	S107492127		FULTON IND & SANDY CREEK		SPILLS
ATLANTA	S107492341		FULTONCO FIRE DEPARTMENT		SPILLS
ATLANTA	984639940		FURGESON HBR		ERNS
ATLANTA	S107492683		A G RHODES HOMES 350		SPILLS
ATLANTA	S104888778	CITY OF ATLANTA	NE GA 400		SPILLS
ATLANTA	S104885549	CITY OF ATLANTA	NE GA 400		SPILLS
ATLANTA	S104888779	CITY OF ATLANTA	S GA 400 & 2 MILE FROM LENOX RD		SPILLS
ATLANTA	S104885550	CITY OF ATLANTA	S GA 400 & 2 MILE FROM LENOX RD		SPILLS
ATLANTA	S109823317	TABSUM, INC	10322 GA		NPDES
ATLANTA	984247181		55 GALLON DRUMS OF TOXIC MATERIAL		ERNS
ATLANTA	984247180		55 GALLON DRUMS OF TOXIC MATERIAL		ERNS
ATLANTA	S107492872		GARNETT ST & FORSYTH ST IN CITY OF ATLANTA		SPILLS
ATLANTA	S108055121		BP GAS STATION - 2898 CLAIRMON RD NE		SPILLS
ATLANTA	S106614506		1740 W GATE PKY		SPILLS
ATLANTA	S109145176		1650 W GATE PKY		SPILLS
ATLANTA	2005601744	1740 WEST GATE PKWY	1740 W GATE PKY		ERNS
ATLANTA	S105713842		1740 W GATE PKY		SPILLS
ATLANTA	S109585240		1740 W GATE PKY		SPILLS
ATLANTA	S109144974		GATE		SPILLS
ATLANTA	S109585241		1740 W GATE PKY		SPILLS

FULTON COUNTY, GA - ORPHAN SUMMARY

City	EDR ID	Site Name	Site Address	Zip	Database(s)
ATLANTA	S105229568		5250 W GATE DRIVE FULTON INDUSTRIAL PKY		SPILLS
ATLANTA	S109145003		1740 W GATE PKY		SPILLS
ATLANTA	2008897862	1740 WEST GATE PRKWY	1740 W GATE PKY		ERNS
ATLANTA	2009897862	1740 WEST GATE PRKWY	1740 W GATE PKY		ERNS
ATLANTA	2000121502		954 GATEWOOD DR		HMIRS
ATLANTA	S102329075	BILL GOOTROE	968 GENARDEN WAY NE		SPILLS
ATLANTA	S110120518		GENERAL WHOLESALE 1271		SPILLS
ATLANTA	900107007		GENERAL MOTORS PLANT ON SAWTEL BLVD		ERNS
ATLANTA	93350335		GENERATING PLANT ATKINSON		ERNS
ATLANTA	S108781679		GEORGIA STATE UNIV		SPILLS
ATLANTA	S109696949		GEORGIA STATE BLDGMARTIN LUTHE DR & JESSI		SPILLS
ATLANTA	S105229302		GEORGIA TECH AT 800 ATLANTIC DR & RESEARCH DR		SPILLS
ATLANTA	S107031930	PROPOSED LOWE'S HOME IMPROVEMENT WA	GEORGIA		BROWNFIELDS
ATLANTA	S107493017		GEORGIA TECH CAMPUS		SPILLS
ATLANTA	S110065519		GEORGIA TECH		SPILLS
ATLANTA	S109696944		GEORGIA INSTITUTE OF TECHNOLOG		SPILLS
ATLANTA	S102918135	UNK (SOME NEIGHBOR SAID HE KNEW) ?	GLEN ARDEN WAY & BROOK RIDGE DR		SPILLS
ATLANTA	S105597469		GLEN ARDEN & BROOKRIDGE DR		SPILLS
ATLANTA	S106980617		890 GLEN ARDEN DR		SPILLS
ATLANTA	S102272985	CITY OF ATLANTA	3292 GLEN VALLEY RD		SPILLS
ATLANTA	S107492597		GLEN ARDEN DR NE		SPILLS
ATLANTA	S107489996		GLEN ARDEN & BROOKRIDGE DR		SPILLS
ATLANTA	S104253203	DEKALB COUNTY WATER AND SEWER	GLENN AVE & TERRY MILL RD		SPILLS
ATLANTA	S107666324	GOODWILL INDUSTRIES OF ATLANTA-GLEN	GLENWOOD AVE		SWF/LF
ATLANTA	S104252611	ATLANTA SEWER DEPT	1338 GOLF ST		SPILLS
ATLANTA	S104548549	ATLANTA SEWER DEPT.	S GORDON & W MEADE AVE		SPILLS
ATLANTA	S105712755		GRADY HOSPITAL ON BUTLER ST		SPILLS
ATLANTA	S107490110		GRADY HOSPITAL SUB		SPILLS
ATLANTA	S105597672		GRADY HOSPITAL		SPILLS
ATLANTA	2000034013		LA GRANGE BLVD		HMIRS
ATLANTA	2000034014		LA GRANGE BLVD		HMIRS
ATLANTA	S104885071	CITY OF ATLANTA	3298 GRANITE VALLEY		SPILLS
ATLANTA	S108054913		1039 GRANT STREETATLANTA GA 30315		SPILLS
ATLANTA	S105713028		GRANTHAM CONTRACTING LOCKE DR S		SPILLS
ATLANTA	S107670520		GRAVEL DRIVEWAY LEADING INTO T PARK		SPILLS
ATLANTA	S102601346	ATLANTA SEWER DEPT	3298 GREAT VALLEY RD SW		SPILLS
ATLANTA	89104402		455 GREAT SOUTHEAST PKY		ERNS
ATLANTA	S104884733	ATLANTA SEWER DEPT	3298 GREAT VALLEY RD SW		SPILLS
ATLANTA	89133781		45 GREAT SE PKY		ERNS
ATLANTA	89134153		350 GREAT SW PKY		ERNS
ATLANTA	S106980250		101 GREAT SW PKY		SPILLS
ATLANTA	S102601127	JOHN CADWELL	350 S GREAT WEST PKY		SPILLS
ATLANTA	S108256474		1001 S GREAT WEST PKY		SPILLS
ATLANTA	S109334362		GREAT SOUTHWEST PARKWAY AT DRA DR		SPILLS
ATLANTA	S101530640	DHM RITE	60021 GREENSBORO DR		SPILLS
ATLANTA	2002623683		GREER CIR & MOUNTAIN IND BLVD		ERNS
ATLANTA	S107492497		GRESHAM & W FLAT SHOALS ROADN 3343064		SPILLS

FULTON COUNTY, GA - ORPHAN SUMMARY

City	EDR ID	Site Name	Site Address	Zip	Database(s)
ATLANTA	S107150739	GRESHAM ROAD CONVENIENCE STORE	GRESHAM RD		GA NON-HSI
ATLANTA	S104252609	DELTA	GUARDPOST 1A		SPILLS
ATLANTA	S105712854		570 GUNDY AVE		SPILLS
ATLANTA	S108781958		GWALTNEY DR		SPILLS
ATLANTA	S109145129		1542 H		SPILLS
ATLANTA	96483700		MM H7 & PIEDMONT DIVIDE STEAM GENERATI		ERNS
ATLANTA	96479608		MM H7 & PIEDMONT DIVIDE STEAM GENERATI		ERNS
ATLANTA	S104888732	CITY OF ATLANTA	HABERSHAL DR		SPILLS
ATLANTA	S104548403	CONTRACTOR / SEWAGE RELEASE	57 HABERSHAM COVE		SPILLS
ATLANTA	S107492897		HABERSHAM RD & ARGON		SPILLS
ATLANTA	S104884983	CITY OF ATLANTA	2076 HAIRVIEW RD SW		SPILLS
ATLANTA	S102601665	UNKNOWN PAINT	HALL AND WOODLAND & ABANDONED HOUSE		SPILLS
ATLANTA	S104888973	CITY OF ATLANTA	447 HALSEY AVE NW		SPILLS
ATLANTA	S104885520	CITY OF ATLANTA	447 HALSEY AVE NW		SPILLS
ATLANTA	S101526981	CHUCKS SUPERVALUE	4465 HAMELTON RD		SPILLS
ATLANTA	S104886249	MARTA	HAMILTON BLVD		SPILLS
ATLANTA	S102601269	MARTA	HAMILTON BLVD		SPILLS
ATLANTA	S104252686	ATLANTA SEWER DEPT.	2789 HAMMERSHAM RD NE		SPILLS
ATLANTA	S104001185	APT COMPLEX	HAMPTON CMNS		SPILLS
ATLANTA	S107670615		NW HANGAR		SPILLS
ATLANTA	1012171960	MIDTOWN BAKERS	1155 HANK AARON DR		US BROWNFIELDS
ATLANTA	S104885213	CITY OF ATLANTA	HARPER STREET NW AT UNDERWOOD PARK		SPILLS
ATLANTA	S109696781		5752 HARRIER LN		SPILLS
ATLANTA	S104253149	DELTA AIRLINES	HARTIFIELD INTERNATIONAL AIRPO & GATE A 4		SPILLS
ATLANTA	2008442603	HARTSFIELD JACKSON ATLANTA	HARTSFIELD JACKSON ATLANTA		HMIRS
ATLANTA	91204193		HARTSFIELD AIRPORT DELTA TECHN CTR		ERNS
ATLANTA	S104252653	LUFTHANSA	HARTSFIELD AIRPIRT		SPILLS
ATLANTA	1006779934		HARTSFIELD INT L AIRPORT		FINDS, UST
ATLANTA	91221604		HARTSFIELD AIRPORT LOCATED IN		ERNS
ATLANTA	S105713229		HARTSFIELD AIRPORT GATE 7 E		SPILLS
ATLANTA	2003655212		HARTSFIELD INTERNATIONAL AIRPO		ERNS
ATLANTA	S105712359		HARTSFIELD INTERNATIONAL AIRPO		SPILLS
ATLANTA	2000522963	HARTSFIELD AIRFIELD	HARTSFIELD AIRFIELD		ERNS
ATLANTA	1006787680		HARTSFIELD INT L AIRPORT		FINDS
ATLANTA	S104885724	DELTA AIRLINES	HARTSFIELD AIRPORT		SPILLS
ATLANTA	S104885618	DELTA	HARTSFIELD AIRPORT		SPILLS
ATLANTA	99647526		HARTSFIELD INTL AIRPORT GATE		ERNS
ATLANTA	S102918247	DELTA	HARTSFIELD & DELTA FUEL STORAGE AREA		SPILLS
ATLANTA	S104548649	SHEEN ON WATERWAY	HARTSFIELD AIRPORT		SPILLS
ATLANTA	S104885617	DELTA	HARTSFIELD		SPILLS
ATLANTA	S104885622	DELTA AIRLINES	HARTSFIELD INTERNATIONAL AIRPO		SPILLS
ATLANTA	1006780301		HARTSFIELD INTL AIRPORT		FINDS, UST
ATLANTA	1004686977		HARTSFIELD INTERNATIONAL		RCRA-CESQG, FINDS
ATLANTA	S104548509	AIRPORT GROUP INT	HARTSFIELD AIRPORT SOUTHSIDE		SPILLS
ATLANTA	95040200		HARTSFIELD INTERNATIONAL AIRPO		HMIRS
ATLANTA	S108951302	NORTH CARGO AREA	HARTSFIELD JACKSON ATLANTA INT		GA NON-HSI
ATLANTA	1006791954		HARTSFIELD INTN L AIRPORT		FINDS

FULTON COUNTY, GA - ORPHAN SUMMARY

City	EDR ID	Site Name	Site Address	Zip	Database(s)
ATLANTA	S104885620	DELTA AIR LINES	HARTSFIELD INTERNATIONAL AIRPO		SPILLS
ATLANTA	S104001614	AIRCRAFT SERVICES GROUP	HARTSFIELD AIRPORT		SPILLS
ATLANTA	1006322503		HARTSFIELD INTERNATIONAL ARPT		FINDS
ATLANTA	S110065312		HARTSFIELD JACKSON AIRPORT		SPILLS
ATLANTA	S108310371	CITY FUEL FARM AREA	HARTSFIELD JACKSON ATLANTA INT		GA NON-HSI
ATLANTA	S107491074		HARTSFIELD INTERNATIONAL AIRPO		SPILLS
ATLANTA	S104874337	AIRPORT GROUP INTERNATIONAL	HARTSFIELD AIRPORT NORTH CARGO RAMP		SPILLS
ATLANTA	S103539553	DELTA AIRLINES	HARTSVILLE INTERNATIONAL AIRPO		SPILLS
ATLANTA	99630414		1603 W HAVEN DR		ERNS
ATLANTA	S104887281	UNKNOWN	1603 W HAVEN DR		SPILLS
ATLANTA	S104001502	DEKALB WATER & SEWER	2735 HAWTHORN DR		SPILLS
ATLANTA	8722814		HBO INCORPORATED		ERNS
ATLANTA	S102602469	TRANSPORT SOUTH	HELEN & CAMPBELTON RD		SPILLS
ATLANTA	S102602177	ATLANTA CITY SEWER DEPARTMENT	1768 HELENE DR NW		SPILLS
ATLANTA	S105711972		HENDON RD & FOREST PARK RD		SPILLS
ATLANTA	S105712059		HENRICO RD & BARNESVILLE RD		SPILLS
ATLANTA	S107668158	DISTRIBUTION SERVICES OF ATLANTA	41 HENRY FORD II AVE		GA NON-HSI
ATLANTA	S105712169		1176 HENRYHOLLIS BLVD		SPILLS
ATLANTA	S104885214	CITY OF ATLANTA	HERRINGTON PL		SPILLS
ATLANTA	S104885551	CITY OF ATLANTA	HERRINGTON PL		SPILLS
ATLANTA	S101527984	AMERADA HESS CORP	HESS SERVICE STATION ON CLEVEL AVE		SPILLS
ATLANTA	S104885478	CITY OF ATLANTA	2094 HIGH VIEW RD		SPILLS
ATLANTA	2005633618	1001 N HIGH DRIVE NW	1001 N HIGH DR NW		ERNS
ATLANTA	S107491080		HIGHLAND & BRIARCLIFF RD SUBSEQUENTLY REF		SPILLS
ATLANTA	S105597815		205 HIGHPOINT WALK NEAR HIGHPOINT RD		SPILLS
ATLANTA	S107489662		HIGHTOWER TRL & WING ST		SPILLS
ATLANTA	92080176		HILL AVE		HMIRS
ATLANTA	S104884732	ATLANTA SEWER DEPT	2906 N HILL DR NE		SPILLS
ATLANTA	S104001641	ATLANTA SEWER DEPT	2906 N HILL DR NE		SPILLS
ATLANTA	S102329077	RICHARD WIGGINS TRUCKING COMPANY	2000 HILL AVE		SPILLS
ATLANTA	S104885046	CITY OF ATLANTA	2906 N HILL DR NE		SPILLS
ATLANTA	92268040		HILL ST		ERNS
ATLANTA	S104885498	CITY OF ATLANTA	2906 N HILL DR NE		SPILLS
ATLANTA	S109016332	ANTOINE GRAVES ANNEX	110 HILLIARD ST		GA NON-HSI
ATLANTA	S109016333	GRAVES HIGH RISE	126 HILLIARD ST		GA NON-HSI
ATLANTA	S105712506		NE HILLS RD		SPILLS
ATLANTA	S107489849		N HILLS STREET EXT		SPILLS
ATLANTA	984639941		HIT GUARD RAIL		ERNS
ATLANTA	S102444351	UNKNOWN - SHEEN ON RIVER	HOLCOMB BRIDGE PUMP STA		SPILLS
ATLANTA	S104887388	UNKNOWN	HOLCOMB BRIDGE RD & SPALDING CORNERS		SPILLS
ATLANTA	S104887737	UNKNOWN	HOLCOMB BRIDGE RD & SPALDING CORNERS		SPILLS
ATLANTA	S104885526	CITY OF ATLANTA	541 HOLLEY DALE CT		SPILLS
ATLANTA	S104885215	CITY OF ATLANTA	HOLLYWOOD & BROCK AVE		SPILLS
ATLANTA	S104001518	MARTA	HOLMES D		SPILLS
ATLANTA	S108118629	MRS. WINNERS CHICKEN FRANCHISE STOR	1950 HOSEA WILLIAMS DR		GA NON-HSI
ATLANTA	S109495536	KIRKWOOD GARDEN APARTMENTS	1929 HOSEA L WILLIAM DR		BROWNFIELDS
ATLANTA	S109942086	DEKALB CO-ADVANTRA INC. BIOMEDICAL	5367 W HOSPITAL AVE		SWF/LF

FULTON COUNTY, GA - ORPHAN SUMMARY

City	EDR ID	Site Name	Site Address	Zip	Database(s)
ATLANTA	S110065185		HOUSE TO THE RIGHT OF CALLER T		SPILLS
ATLANTA	S102272990	CITY OF ATLANTA	2 HOUSES NORTH OF COLOGNE DR		SPILLS
ATLANTA	S106021373		2 HOUSES ON CORNER NEAR 527 SOUT PL NW		SPILLS
ATLANTA	S102601099	ATLANTA SEWER DEPT	S HOWARD ST OF GLENWOOD COVE SE & AVENUE		SPILLS
ATLANTA	S104884748	ATLANTA SEWER DEPT	S HOWARD ST		SPILLS
ATLANTA	91232129		HOWELL MILL RD		ERNS
ATLANTA	1002691782	CSX	HOWELL YARD		SPILLS
ATLANTA	93310410		HOWELL MILL RD		ERNS
ATLANTA	S104874280	ATLANTA SEWER DEPT	HOWELL MILL RD		SPILLS
ATLANTA	91020237		HOWELL YARD		HMIRS
ATLANTA	S104874098	ABANDONED DRUMS	HOWELL JCT		SPILLS
ATLANTA	200110407		HOWELL MILL RD		HMIRS
ATLANTA	S104884704	ATLANTA	HOWELL MILL & COLIER		SPILLS
ATLANTA	2001020879		HOWELL MILL RD		HMIRS
ATLANTA	S107493074		1760 HOWELL MILL ROADN 3348131 W842		SPILLS
ATLANTA	S108310385	WHITE PROVISION	1168 1170 HOWELL MILL RD		GA NON-HSI
ATLANTA	S104885216	CITY OF ATLANTA	HOWELL RD NW		SPILLS
ATLANTA	2002078880		HOWELLS YARD		HMIRS
ATLANTA	S110065044	790 HUFF AND FOSTER ROAD	790 HUFF RD AND FOSTER RD		BROWNFIELDS
ATLANTA	2002045469		HUFF RD		HMIRS
ATLANTA	S107490590		HUGH SPALDING HOSPITAL BUT NO		SPILLS
ATLANTA	877277		HULSEY YARD CHATTAHOOCHEE AVE		ERNS
ATLANTA	S101644291	CMX	HULSEY YARD		SPILLS
ATLANTA	S104885518	CITY OF ATLANTA	400 GA HWY		SPILLS
ATLANTA	S104885122	CITY OF ATLANTA	400 GA HWY		SPILLS
ATLANTA	90179443		HWY		ERNS
ATLANTA	S104874113	ATLANTA SEWER DEPT.	HYDE MANOR DR		SPILLS
ATLANTA	S104885552	CITY OF ATLANTA	HYDE PARK CT		SPILLS
ATLANTA	S104885230	CITY OF ATLANTA	HYDE PARK CT		SPILLS
ATLANTA	S108118560		IMAN YARD		SPILLS
ATLANTA	1010004773	GREATER ATLANTA CHRISTIAN SCHOOL	1575 INDIAN TRAIL RD		FTTS
ATLANTA	S107492658		INDIAN CREEK NEAR SAINT JAMES RD		SPILLS
ATLANTA	S101526777	ATLANTA CHEMICAL CORP.	3400 INDUSTRIAL BOULEVARD OFF BANKH HWY		SPILLS
ATLANTA	S107414933		5133 INDUSTRIAL BLVD		SPILLS
ATLANTA	S104001217	WARNER ENTERPRISES	42 INDUSTRIAL BLVD		SPILLS
ATLANTA	S104885508	CITY OF ATLANTA	360 INGLE WOOD AVE		SPILLS
ATLANTA	S104885091	CITY OF ATLANTA	360 INGLE WOOD AVE		SPILLS
ATLANTA	S104888757	CITY OF ATLANTA	360 INGLEWOOD DR		SPILLS
ATLANTA	S108055177		360 INGLEWOOD AVE		SPILLS
ATLANTA	S104886409	NORFOLK SOUTHERN	INLAND YARD		SPILLS
ATLANTA	S104886444	NORFOLK SOUTHERN RAILROAD	INMAN		SPILLS
ATLANTA	S107491855		INMAN YARD		SPILLS
ATLANTA	8855626		148 H INMAN YARD		ERNS
ATLANTA	S108896267	NORFOLK SOUTHERN	INMAN YARD OFF MARIETTA ST		SPILLS
ATLANTA	93322780		INMAN RAIL YARD OFF MARRIETT ST		ERNS
ATLANTA	S104886453	NORFOLK SOUTHERN RR	INMAN RAILROAD YARD		SPILLS
ATLANTA	8862168		INMAN YARD		ERNS

FULTON COUNTY, GA - ORPHAN SUMMARY

City	EDR ID	Site Name	Site Address	Zip	Database(s)
ATLANTA	91231401		INMAN YARD		ERNS
ATLANTA	S102601218	NORFOLK SOUTHERN RAILROAD	INMAN		SPILLS
ATLANTA	S105229609		INMAN YARD		SPILLS
ATLANTA	S101530694	NORFOLK SOUTHERN RAILWAY CO.	INMAN YARD		SPILLS
ATLANTA	S101528339	NORFAOLK SOUTHERN	INMAN YARD		SPILLS
ATLANTA	94375312		INMAN YARD		ERNS
ATLANTA	S108469216		148H1550 INMAN RAIL YARD MARIETTA RD		SPILLS
ATLANTA	S105711876		INMAN YARD MM 1492		SPILLS
ATLANTA	S103539245	NORFOLK SOUTHERN RAILROAD	148 INMAN RAILROAD YARD H		SPILLS
ATLANTA	S107489663		INMAN YARD		SPILLS
ATLANTA	S101526682	NORFOLK SOUTHERN	INMAN YARD		SPILLS
ATLANTA	S108631236		INMAN YARD		SPILLS
ATLANTA	S104252725	NORFOLK SOUTHERN RR	INMAN		SPILLS
ATLANTA	878952		INMAN RAILYARD TPWX 980225		ERNS
ATLANTA	92261567		INMAN YARD		ERNS
ATLANTA	984593220		INMAN YARD		ERNS
ATLANTA	S107490742		INMAN YARD		SPILLS
ATLANTA	984593221		INMAN YARD		ERNS
ATLANTA	S103539991	NORFOLK SOUTHERN RR	INMANYARDMILEPOST 148H		SPILLS
ATLANTA	S104253205	NORFOLK SOUTHERN RAILROAD	INMANYARDMP 1542H RAIL CAR GAT		SPILLS
ATLANTA	8870771		INMANYARDMP 148H		ERNS
ATLANTA	8850810		148 INMEN YARD MARIETTA BLVD		ERNS
ATLANTA	S101527706	NORFOLK SOUTHERN	INNAM RAILYARD		SPILLS
ATLANTA	2008434438	3600 INNER LOOP RD	3600 INNER LOOP RD		HMIRS
ATLANTA	2005708113	3600 INNER LOOP RD	3600 INNER LOOP RD		HMIRS
ATLANTA	2005709957	3600 INNER LOOP ROAD	3600 INNER LOOP RD		HMIRS
ATLANTA	2008435778	3600 INNER LOOP RD	3600 INNER LOOP RD		HMIRS
ATLANTA	2007442127	3600 INNER LOOP ROAD	3600 INNER LOOP RD		HMIRS
ATLANTA	96060915		3400 INNER LOOP CIR		HMIRS
ATLANTA	95110903		3400 INNER LOOP CIR		HMIRS
ATLANTA	2008445170	3600 INNER LOOP RD	3600 INNER LOOP RD		HMIRS
ATLANTA	2008434841	3600 INNER LOOP ROAD	3600 INNER LOOP RD		HMIRS
ATLANTA	2008427044	3600 INNER LOOP ROAD	3600 INNER LOOP RD		HMIRS
ATLANTA	2000021394		3600 N INNER LOOPE RD		HMIRS
ATLANTA	2000080814		3400 INNER LOOP RD		HMIRS
ATLANTA	2007439624	3600 INNER LOOP ROAD	3600 INNER LOOP RD		HMIRS
ATLANTA	9998081371		3600 INNER LOOP RD		HMIRS
ATLANTA	97111074		3400 INNER LOOP RD		HMIRS
ATLANTA	2001030070		3600 INNER LOOP RD		HMIRS
ATLANTA	97111054		3400 INNER LOOP RD		HMIRS
ATLANTA	92091007		3400 INNER LOOP CIR		HMIRS
ATLANTA	2007441768	3600 INNER LOOP RD	3600 INNER LOOP RD		HMIRS
ATLANTA	2008435782	3600 INNER LOOP RD	3600 INNER LOOP RD		HMIRS
ATLANTA	9900014154		3600 N INNER LOOP RD		HMIRS
ATLANTA	96021018		3400 INNER LOOP CIR		HMIRS
ATLANTA	97080581		3400 INNER LOOP RD		HMIRS
ATLANTA	20011911		3600 INNER LOOP RD		HMIRS

FULTON COUNTY, GA - ORPHAN SUMMARY

City	EDR ID	Site Name	Site Address	Zip	Database(s)
ATLANTA	2008451165	3600 INNER LOOP RD	3600 INNER LOOP RD		HMIRS
ATLANTA	2008447414	3600 INNER LOOP RD	3600 INNER LOOP RD		HMIRS
ATLANTA	96010312		3400 INNER LOOP RD		HMIRS
ATLANTA	2004090235		3600 INNER LOOP RD		HMIRS
ATLANTA	2000028640		3600 INNER LOOP RD		HMIRS
ATLANTA	S105712193		1000 INNER LOOP		SPILLS
ATLANTA	9999081913		3600 INNER LOOP RD		HMIRS
ATLANTA	2008437581	3600 INNER LOOP RD	3600 INNER LOOP RD		HMIRS
ATLANTA	9900010973		3600 INNER LOOP RD		HMIRS
ATLANTA	200110534		3600 INNER LOOP RD		HMIRS
ATLANTA	9900011860		3600 N INNER LOOP RD		HMIRS
ATLANTA	2007430156	3600 INNER LOOP RD	3600 INNER LOOP RD		HMIRS
ATLANTA	2001040617		3600 INNER LOOP RD		HMIRS
ATLANTA	2007441001	3600 INNER LOOP RD	3600 INNER LOOP RD		HMIRS
ATLANTA	2000028639		3600 INNER LOOP RD		HMIRS
ATLANTA	2008427616	3600 INNER LOOP RD	3600 INNER LOOP RD		HMIRS
ATLANTA	2008427997	3600 INNER LOOP RD	3600 INNER LOOP RD		HMIRS
ATLANTA	2000021393		3600 N INNER LOOPE RD		HMIRS
ATLANTA	9999090660		3600 N INNER LOOP RD		HMIRS
ATLANTA	2000025784		3600 INNERLOOP RD		HMIRS
ATLANTA	20015230		3400 INNERLOOP RD		HMIRS
ATLANTA	2002083981		3400 INNERLOOP RD		HMIRS
ATLANTA	2003133227		3400 INNERLOOP RD		HMIRS
ATLANTA	97020628		3400 INNERLOOP RD		HMIRS
ATLANTA	94100425		3400 INNERLOOP RD		HMIRS
ATLANTA	2000021383		3400 INNERLOOP RAOD		HMIRS
ATLANTA	2000025783		3600 INNERLOOP RD		HMIRS
ATLANTA	2000021384		3400 INNERLOOP RAOD		HMIRS
ATLANTA	S102918577	NORFOLK SOUTHERN RR	INNMAN YARD		SPILLS
ATLANTA	S105713037		1000 INTER LOOP RD		SPILLS
ATLANTA	S101527744	SUNSHINE FREIGHT COMPANY	INTERCHANGE DR		SPILLS
ATLANTA	94374485		INTERCHANGE DR		ERNS
ATLANTA	2001568887		INTERCHANGE OF		ERNS
ATLANTA	2006787289	1000 INTERLOOP ROAD	1000 INTERLOOP RD		ERNS
ATLANTA	96080606		3400 N INTERLOOP DR		HMIRS
ATLANTA	95040298		INTERMODAL		HMIRS
ATLANTA	S104886411	NORFOLK SOUTHERN	INTERMODAL FACILITY		SPILLS
ATLANTA	2007434179	4400 INTERNATIONAL PKWY	4400 INTERNATIONAL PKY		HMIRS
ATLANTA	S109696775		3475 INTERNATIONAL PARK DR		SPILLS
ATLANTA	2005010249		4400 INTERNATIONAL PKY		HMIRS
ATLANTA	2007442832	4400 INTERNATIONAL PARKWAY	4400 INTERNATIONAL PKY		HMIRS
ATLANTA	2008427991	4400 INTERNATIONAL PKWY	4400 INTERNATIONAL PKY		HMIRS
ATLANTA	2007437900	4400 INTERNATIONAL PKWY	4400 INTERNATIONAL PKY		HMIRS
ATLANTA	2008427982	4400 INTERNATIONAL PKWY	4400 INTERNATIONAL PKY		HMIRS
ATLANTA	94383134		81 INTERNATIONAL BLVD		ERNS
ATLANTA	S105712595		1000 INTERNATIONAL INTERLOOP DR		SPILLS
ATLANTA	2005707730	4400 INTERNATIONAL PKWY	4400 INTERNATIONAL PKY		HMIRS

FULTON COUNTY, GA - ORPHAN SUMMARY

City	EDR ID	Site Name	Site Address	Zip	Database(s)
ATLANTA	2001010097		4400 INTERNATIONAL PKY		HMIRS
ATLANTA	2008451164	4400 INTERNATIONAL PKWY	4400 INTERNATIONAL PKY		HMIRS
ATLANTA	2007437550	4400 INTERNATIONAL PKWY	4400 INTERNATIONAL PKY		HMIRS
ATLANTA	2007444999	4400 INTERNATIONAL PKWY	4400 INTERNATIONAL PKY		HMIRS
ATLANTA	2008450391	4400 INTERNATIONAL PKWY	4400 INTERNATIONAL PKY		HMIRS
ATLANTA	2008450392	4400 INTERNATIONAL PKWY	4400 INTERNATIONAL PKY		HMIRS
ATLANTA	2004041358		4400 INTERNATIONAL PKY		HMIRS
ATLANTA	2007429627	4400 INTERNATIONAL PKWY	4400 INTERNATIONAL PKY		HMIRS
ATLANTA	2008454507	4400 INTERNATIONAL PKWY	4400 INTERNATIONAL PKY		HMIRS
ATLANTA	2005617247	285 INTERNATIONAL BLVD.	285 INTERNATIONAL BLVD		ERNS
ATLANTA	2007429463	4400 INTERNATIONAL PKWY	4400 INTERNATIONAL PKY		HMIRS
ATLANTA	2002081597		4400 INTERNATIONAL PKY		HMIRS
ATLANTA	S104885221	CITY OF ATLANTA	INTERNATIONAL VILLAGE APTS AT DR		SPILLS
ATLANTA	S107492039		INTERSECTION OF JACKSON BLVD & JOHN WESLEY DOBB RD		SPILLS
ATLANTA	S108993123		INTERSECTION OF BALDWIN RD & CORONET WAY		SPILLS
ATLANTA	S104548860	UNKNOWN / ABANDONED DRUMS	INTERSECTION OF PRYOR ROAD AND ST		SPILLS
ATLANTA	2001555599		INTERSECTION OF		ERNS
ATLANTA	S108993237		INTERSECTION OF PERDUE DR & BOATROCK BLVD		SPILLS
ATLANTA	S104252730	UNKNOWN / POLLUTED CREEK	INTERSECTION OF HAMILTON AVE & MORELY AVE		SPILLS
ATLANTA	8866457		INTERSECTION PONCE DE LEON AVE RD		ERNS
ATLANTA	S107491560		INTERSECTION OF CAMPBELLTON RD DR		SPILLS
ATLANTA	S105712186		INTERSECTION OF BARGE RD & GREENBRIER PKY		SPILLS
ATLANTA	S104874248	CHUBBY CHAIR COMPANY	INTERSECTION MAID LN & MAC ARTHUR		SPILLS
ATLANTA	S104887354	UNKNOWN	INTERSECTION OF PRYOR & BAGWELL ST		SPILLS
ATLANTA	S108896232	DIAMOND EXPRESS	INTERSECTION OF PRYOR ST & RALPH DAVID ALBERNATHY BLVD		SPILLS
ATLANTA	2004743475		INTERSECTION JACKSON BLVD		ERNS
ATLANTA	S105711979		INTERSECTION OF BROOKVIEW DR & BEAVER BROOK PAR		SPILLS
ATLANTA	S107491060		INTERSECTION OF JONESBORO RD		SPILLS
ATLANTA	99616120		INTERSECTION OF ARMSTRONG AND AVE		ERNS
ATLANTA	2005615716	INTERSECTION OF SANDY PLAINS RD AND	INTERSECTION OF SANDY PLAINS RD		ERNS
ATLANTA	9900016579		4400 INTL BLVD		HMIRS
ATLANTA	S109822590	ATLANTA EAST AREA-CSO	INTRENCHMENT CUSTER MCDANIEL		NPDES
ATLANTA	96519231	MP IO .3 AUVILLE YARD	MP IO 3		ERNS
ATLANTA	S104874459	ATLANTA SEWER DEPT	ISV AT CLEVELAND AVE		SPILLS
ATLANTA	S104885113	CITY OF ATLANTA	3884 IVEY RD		SPILLS
ATLANTA	S109495520	ATLANTA OVERLOOK AND HOUSTON SQUARE	180 JACKSON SAINT JOHN WESLEY DOBB AVE		BROWNFIELDS
ATLANTA	S107670556		JACKSON AIRPORT S		SPILLS
ATLANTA	S102918625	ATLANTA SEWER DEPT	JAMES A WHITE PARK		SPILLS
ATLANTA	A100331010	CLARK ATLANTA UNIVERSITY	223 JAMES P BRAWLEY DR		AST
ATLANTA	S104874460	ATLANTA SEWER DEPT	JAMES JACKSON		SPILLS
ATLANTA	S101644447	ATLANTA CITY SEWER	JAMES JACKSON PKWY BETWEEN DR NW & ANN PAY		SPILLS
ATLANTA	S103539368	UNKNOWN / UNKNOWN LIQUID SPILL	JAMES JACKSON PKY & COBB COUNTY LINE		SPILLS
ATLANTA	S104885223	CITY OF ATLANTA	JAMES JACKSON PRKWY AT NORTHWE DR		SPILLS
ATLANTA	S104884763	ATLANTA W&S	JAMES JACKSON PARKWAY AT BUTLE RD		SPILLS
ATLANTA	2001230134		285 WB JCT HWY		HMIRS
ATLANTA	2001921		285 WB JCT HWY		HMIRS
ATLANTA	2001130134		285 WB JCT HWY		HMIRS

FULTON COUNTY, GA - ORPHAN SUMMARY

City	EDR ID	Site Name	Site Address	Zip	Database(s)
ATLANTA	2001030134		285 WB JCT HWY		HMIRS
ATLANTA	200110557		285 WB JCT HWY		HMIRS
ATLANTA	2001920		285 WB JCT HWY		HMIRS
ATLANTA	S108118461		830 NW JEFFERSON ST		SPILLS
ATLANTA	S105103616		4705 JENNINGS LN		SPILLS
ATLANTA	S106123405		4525 JETT RIDGE DR		SPILLS
ATLANTA	S101526974	G.S. TRANSPORT	JIMMY CARTER BLVD		SPILLS
ATLANTA	S106021494		500 JOHN F FARLEY CT		SPILLS
ATLANTA	S106614452		500 JOHN F BARKLEY CT		SPILLS
ATLANTA	S108118261		JOHN WESLEY DOBBS AVENUE AT FO ST		SPILLS
ATLANTA	S106614445		500 JOHN BARLEY CT		SPILLS
ATLANTA	S102328701	ATLANTA CITY WATER & SEWAGE	JOHN A WHITE CITY PARK		SPILLS
ATLANTA	S109586075		JOHN GLENN DR		SPILLS
ATLANTA	S107491683		JOHNSON FERRY RD & W NANCY CREEK		SPILLS
ATLANTA	2005607698	130 JOHNSON FERRY ROAD	130 JOHNSON FERRY RD		ERNS
ATLANTA	S107492213		JOHNSONFERRY RD		SPILLS
ATLANTA	S104885224	CITY OF ATLANTA	JOHSON RD		SPILLS
ATLANTA	S107491553		JONEBORO NORTH APTS		SPILLS
ATLANTA	S104884803	BILL COUCH - DNR BUFORD HATCHERY	JONES BRIDGE PARK		SPILLS
ATLANTA	S102601479	BILL COUCH - DNR BUFORD HATCHERY	JONES BRIDGE PARK		SPILLS
ATLANTA	S107492576		JONESBORO RD SE		SPILLS
ATLANTA	S109334567		JONESBORO RD		SPILLS
ATLANTA	2002084208		JONESBORO RD		HMIRS
ATLANTA	S107491083		JONESBORROW RD & I 285WHEN STANDINGONBRIDGEOVER		SPILLS
ATLANTA	S108782018		JOSEPH LOWERY BLVD & JEFFERSON ST		SPILLS
ATLANTA	S107668163	FORMER MRS. WINNERS RESTAURANT	325 JOSEPH E LOWERY BLVD		GA NON-HSI
ATLANTA	S107490790		JOSEPH LOWRY ST W		SPILLS
ATLANTA	S105899666	SWIFT TRANSPORTATION	JOSEPH LOWRY ST W		SPILLS
ATLANTA	S110065063	PEACHTREE AND JUNIPER STREETS	JUNIPER BETWEEN 6TH AND 7TH ST		BROWNFIELDS
ATLANTA	S107668181	VANESSA LEE PROPERTY	JUNIPER AND 6TH ST NE		GA NON-HSI
ATLANTA	S110065059	JUNIPER STREET AND 6TH STREET (PJ P	JUNIPER ST AND 6TH ST		BROWNFIELDS
ATLANTA	S103539120	LEWIS TRUCKING	JUST NORTH OF		SPILLS
ATLANTA	S109585829		JUST UNDER		SPILLS
ATLANTA	S104885069	CITY OF ATLANTA	3258 KALOMARISK ST SE		SPILLS
ATLANTA	S104885505	CITY OF ATLANTA	3258 KALOMARISK ST SE		SPILLS
ATLANTA	S102272736	CITY OF ATLANTA	4115 KANOLA SW		SPILLS
ATLANTA	S103538386	ATLANTA SEWER DEPARTMENT	300 KATE ST NW		SPILLS
ATLANTA	S102444326	DEKALB SANITATION	1869 KEELER RD		SPILLS
ATLANTA	8858078		KELLY CLELLAND		ERNS
ATLANTA	S107491673		KENDAL PARK LN & FULTON IND BLVD		SPILLS
ATLANTA	984541910		& KENNEDY PARKWAY NEXT TO THE AT		ERNS
ATLANTA	984541911		& KENNEDY PARKWAY NEXT TO THE AT		ERNS
ATLANTA	S104884938	CITY OF ATLANTA	1434 KENNELWORTH SW		SPILLS
ATLANTA	S102230538	ATLANTA SEWER DEPT	1434 KENWORTH DR		SPILLS
ATLANTA	S105712037		KEY RD		SPILLS
ATLANTA	S103539098	DOD	KEY RD		SPILLS
ATLANTA	S110065375		KING PLOW STA		SPILLS

FULTON COUNTY, GA - ORPHAN SUMMARY

City	EDR ID	Site Name	Site Address	Zip	Database(s)
ATLANTA	2008885241	3122 KINGS CLIFF WAY	3122 KINGS CLIFF WAY		ERNS
ATLANTA	S109334683		3122 KINGS CLIFF WAY		SPILLS
ATLANTA	S104253012	LEWIS TRUCKING	KINGSBORO ROAD BETWEEN PEACHTR RD & ROXBORO		SPILLS
ATLANTA	S105712682		2133 KINNY RD SW		SPILLS
ATLANTA	S102601466	CITY OF ATLANTA P.W.	KNOX ST		SPILLS
ATLANTA	S104885254	CITY OF ATLANTA P.W.	KNOX ST		SPILLS
ATLANTA	S102329120	ATLANTA CITY SEWER	732 KNOX ST		SPILLS
ATLANTA	S105712476		LADAWN LN & SUMTER ST		SPILLS
ATLANTA	S104548838	BROCK CONSTRUCTION	LADAWN LN & ADAMS DR		SPILLS
ATLANTA	S107490192		LADON DRIVE SUMPTER DR & MARIETTA BLVD		SPILLS
ATLANTA	S105597925		LAFRANCE & ARIZONA STS		SPILLS
ATLANTA	1012121787	VIRGINIA CAROLINA CHEMICAL (VCC)-ATLANTA	1631 LAFRANCE ST		ICIS
ATLANTA	1009218876	VIRGINIA CAROLINA CHEMICAL (VCC)-ATLANTA	1631 LAFRANCE ST		CERCLIS
ATLANTA	1001487292		1631 LAFRANCE ST		RCRA-SQG, FINDS
ATLANTA	S107490289		LAFRANCE & ARIZONA STS		SPILLS
ATLANTA	1009319799	VIRGINIA CAROLINA CHEMICAL (VCC)-ATLANTA	1631 LAFRANCE ST		FINDS
ATLANTA	2003128295		LAGRANGE BLVD		HMIRS
ATLANTA	S108781900		LAKE LANIER VANS TAVERN		SPILLS
ATLANTA	S106760930		300 W LAKE PKY		SPILLS
ATLANTA	S105713426		3957 LAKE FOREST DR		SPILLS
ATLANTA	2007322967	LAKE LANIER	LAKE LANIER		ERNS
ATLANTA	200113323		1780 W LAKE PKY		HMIRS
ATLANTA	89133986		LAKESIDE NORTH APTS		ERNS
ATLANTA	S106488128		100 LAKEVIEW COURT SWOFF FULTON IN BLVD		SPILLS
ATLANTA	1006076316		5200 LAKEWOOD AVE		FINDS
ATLANTA	S104874034	ATLANTA SEWER DEPT.	LAKEWOOD AVE AND MACON DR		SPILLS
ATLANTA	S104885800	FLEET TRANSPORT	LAKEWOOD FWY & I 75 N		SPILLS
ATLANTA	S108118384		LANCASTER SIMPSON RD		SPILLS
ATLANTA	91227520		5200 N LAND DR		ERNS
ATLANTA	S108891739	R & S TRACT (PART OF THE ANSLEY SOU	LAND LOTS 55 AND 56 OF THE 17T		BROWNFIELDS
ATLANTA	99643075		LANDED DIVERTED TO ATLANTA AP		ERNS
ATLANTA	94430659		LANDFILL ON MORELAND AVE		ERNS
ATLANTA	S104885225	CITY OF ATLANTA	25 LANDRUM APTS BLDG		SPILLS
ATLANTA	S108781844		285 LANGFORD PKY		SPILLS
ATLANTA	S107491470		LANGFORD PKWY RAMP		SPILLS
ATLANTA	S105711789		820 LARAMONT DR		SPILLS
ATLANTA	S104885165	CITY OF ATLANTA	820 LARS MAR DR		SPILLS
ATLANTA	S104548209	CONTRACTOR FOR THE DEVELOPER	3170 LAVELL DR		SPILLS
ATLANTA	S104252689	ATLANTA SEWER DEPT	LAVENDER DR		SPILLS
ATLANTA	2007331399	LEE ST	LEE ST		ERNS
ATLANTA	S103539793	ATLANTA SEWER DEPT	2375 LEELAY LN		SPILLS
ATLANTA	S104885227	CITY OF ATLANTA	LEENA ST & ALLEY STREET - AT WASHINGTON PARK		SPILLS
ATLANTA	S103539188	ATLANTA SEWER DEPT	2375 LEIA LN		SPILLS
ATLANTA	S104885489	CITY OF ATLANTA	2413 LELIA LN		SPILLS
ATLANTA	S104888918	CITY OF ATLANTA	2413 LELIA LN		SPILLS
ATLANTA	S108993066		1 LEMON LN NE		SPILLS
ATLANTA	S104885459	CITY OF ATLANTA	1325 LENNOX CIR		SPILLS

FULTON COUNTY, GA - ORPHAN SUMMARY

City	EDR ID	Site Name	Site Address	Zip	Database(s)
ATLANTA	S104001297	ATLANTA SEWER DEPT	3200 LENNOX RD		SPILLS
ATLANTA	S104888975	CITY OF ATLANTA	1325 LENNOX CIR		SPILLS
ATLANTA	S101531020	ATLANTA WATER & SEWAGE	LENOX RD		SPILLS
ATLANTA	S105803501		874 LENOX OAK CIR		SPILLS
ATLANTA	S110065348		3033 LENOX RDATLANTA		SPILLS
ATLANTA	S107490278		1057 N LENOX PARK BLVD		SPILLS
ATLANTA	S105712331		9405 LENOX RD		SPILLS
ATLANTA	S104885228	CITY OF ATLANTA	LENOX RD AT LENOX RD		SPILLS
ATLANTA	S104548309	ATLANTA SEWER DEPT	2791 LENOX RDNE		SPILLS
ATLANTA	2000525534		LENOX ROAD AND ROXBERRY RD		ERNS
ATLANTA	S104888929	CITY OF ATLANTA	900 LEWIS ST		SPILLS
ATLANTA	S104885006	CITY OF ATLANTA	2372 LILAC LN SE		SPILLS
ATLANTA	S101705499	ABF FREIGHT	1165 LILBURN RD		SPILLS
ATLANTA	S102230784	PINNICAL MANAGEMENT	LILLY VALLEY		SPILLS
ATLANTA	S105712145		967 LINBERG DR		SPILLS
ATLANTA	S105711945		714 LINBERG DR		SPILLS
ATLANTA	S107667290	LEON BENTON INERT LANDFILL	3911 LINCOLN JONES RD		SWF/LF
ATLANTA	S105712179		737 LINDBERG DR NE		SPILLS
ATLANTA	S108896381	CITY OF ATLANTA	405 LINDBERG AVE		SPILLS
ATLANTA	S105713072		425 LINDERBERGH		SPILLS
ATLANTA	S104885229	CITY OF ATLANTA	LINGBURGH & ADINA DR		SPILLS
ATLANTA	S108054863		2500 LISA DRIVE CROSS SAINT PEYTON RD SW		SPILLS
ATLANTA	S109823419	VULCAN MAT'L LITHIA SPRINGS	LITHIA SPRINGS QUARRY		NPDES
ATLANTA	S104885935	GEORGIA POWER	LOCATED AT BEVERLY DR & DUNCASTER DRI		SPILLS
ATLANTA	96518909		LOCATED IN YARD		ERNS
ATLANTA	S105597798		LOCATED		SPILLS
ATLANTA	S107490206		LOCATED		SPILLS
ATLANTA	S105712092		NE LOCATED AT 453		SPILLS
ATLANTA	S104001338	DEFOORS FERRY APARTMENTS	LOCATED OFF DEFOORS FERRY		SPILLS
ATLANTA	S101527489	GEORGIA POWER	LOCATED AT BEVERLY DR & DUNCASTER DR		SPILLS
ATLANTA	S105712156		LOCATED		SPILLS
ATLANTA	S103538025	UNKNOWN / SINKHOLES NEXT TO CHATTAH	LOCATION TO THE SITEAS DESCRIB		SPILLS
ATLANTA	S102602259	UNKNOWN / SINKHOLES NEXT TO CHATTAH	LOCATION TO THE SITEAS DESCRIB		SPILLS
ATLANTA	S103537604	UNKNOWN / SINKHOLES NEXT TO CHATTAH	LOCATION TO THE SITEAS DESCRIB		SPILLS
ATLANTA	92298248		2 LOCATIONS WELLER YARD 400 YARD		ERNS
ATLANTA	S105713018		1375 LOCH LOMOND TRAILUNICORPORTAED		SPILLS
ATLANTA	S102918417	ATLANTA SEWER DEPT	633 LOCHMONT CIR		SPILLS
ATLANTA	S104252625	FULTON CO SEWER DEPT	1715 LOCK LOHMAN		SPILLS
ATLANTA	96494377		LOCOMOTIVE & OIL LINE FAILED		ERNS
ATLANTA	S107666092	D.C. WOODLEY AND ASSOC., INC. INERT	2748 LOGAN CIR		SWF/LF
ATLANTA	S108256445		4845 LONG CHAMPS DR		SPILLS
ATLANTA	S102918608	BARREL FIND	LONGLEY DR		SPILLS
ATLANTA	S107670370		2977 LOOKOUT PLACE PHARR RD		SPILLS
ATLANTA	95100041		LOOP RD		HMIRS
ATLANTA	2000529878		1021 N LOOP RD		ERNS
ATLANTA	S105712855		LOOP RD		SPILLS
ATLANTA	S107666782	JOHN WIELAND HOMES INERT LANDFILL	LOT 28A REGENCY PARK S & D 340 REGENCY CREST CT		SWF/LF

FULTON COUNTY, GA - ORPHAN SUMMARY

City	EDR ID	Site Name	Site Address	Zip	Database(s)
ATLANTA	S109585963		LOW WATER PARKWAY RD		SPILLS
ATLANTA	S107490420		30 LOWER LEVEL OF HARTSFIELD AIRP		SPILLS
ATLANTA	1001218371		317 LUCKY ST		RCRA-NonGen, FINDS
ATLANTA	S105712260		LULLWATER PKY		SPILLS
ATLANTA	S104885166	CITY OF ATLANTA	823 LULWATER RD		SPILLS
ATLANTA	S104885115	CITY OF ATLANTA	3884 LXU RD NE		SPILLS
ATLANTA	S104885155	CITY OF ATLANTA	703 MAC WILLIAMS AVE		SPILLS
ATLANTA	S108256434		MACDOUGALL RD & ENTERPRISE BLVD		SPILLS
ATLANTA	S108896314	MACK NEXTRAN TRUCKING CENTER	MACK NEXTRAN TRUCK CENTER 780 DR		SPILLS
ATLANTA	S110065444		MADDOX PARK OR MARIETTABANKHEA HWY W & HOLLOWELL		SPILLS
ATLANTA	S110129260	MAGNOLIA REDEVELOPMENT PARCELS	768 MAGNOLIA ST. NW		BROWNFIELDS
ATLANTA	91238627		1600 MAIETTA RD		ERNS
ATLANTA	94412925		MAIN LINE		ERNS
ATLANTA	974080441		MAIN RAIL YARD		ERNS
ATLANTA	974080440		MAIN RAIL YARD		ERNS
ATLANTA	91204516		MAINTENANCE BASE		ERNS
ATLANTA	2003633144		MANCHESTER SUBDIVISION		ERNS
ATLANTA	90040273		MANER RD		HMIRS
ATLANTA	S104885882	FULTON COUNTY/SEWAGE BYPASS	MANHOLES POPING AT AZALEA DR & ROSWELL RD		SPILLS
ATLANTA	99618044		150 MARIETTA RD		ERNS
ATLANTA	S107491920		MARIETTA RD		SPILLS
ATLANTA	1008212139		MARIETTA BLVD		FINDS
ATLANTA	S107491531		MARIETTA RD		SPILLS
ATLANTA	S108055406		1942 MARIETTA STATLANTA GA 30315		SPILLS
ATLANTA	S104886380	NORFOLK SOUTHERN	1600 MARIETTA RD		SPILLS
ATLANTA	S104873905	PHENOL CHEM	MARIETTA RD		SPILLS
ATLANTA	S104886413	NORFOLK SOUTHERN	MARIETTA RD		SPILLS
ATLANTA	S104548397	SALVATION ARMY	740 MARIETTA STREET NW AND WALLACE ST		SPILLS
ATLANTA	S105713008		MARIETTA BLVD		SPILLS
ATLANTA	S105712269		MARIETTA ST		SPILLS
ATLANTA	S106883808		800 W MARIETTA STREETATLANTA GEORGIA		SPILLS
ATLANTA	2002067194		MARIETTA BLVD		HMIRS
ATLANTA	S104886441	NORFOLK SOUTHERN RAILROAD	1600 MARIETTA RD		SPILLS
ATLANTA	S110065460		1200 MARIETTA ST		SPILLS
ATLANTA	S102444230	NORFOLK SOUTHERN RR	MARIETTA ST		SPILLS
ATLANTA	S108118357		1550 MARIETTA RD		SPILLS
ATLANTA	S107492296		1942 MARIETTA RD		SPILLS
ATLANTA	S107493104		2082 MARIETTA RD		SPILLS
ATLANTA	S104886452	NORFOLK SOUTHERN RR	1550 MARIETTA RD		SPILLS
ATLANTA	S104886474	NORFOLK SOUTHERN RR	1550 MARIETTA RD		SPILLS
ATLANTA	S108896228	UNKNOWN	2271 MARIETTA BLVDBESIDE LA TAPATIA		SPILLS
ATLANTA	S104874148	ATLANTA SEWER DEPT.	150 MARIETTA BLVD		SPILLS
ATLANTA	2008864214	1550 MARIETTA ROAD	1550 MARIETTA RD		ERNS
ATLANTA	S105711943		W MARIETTA & ASHLEY ST		SPILLS
ATLANTA	2002034121		MARIETTA BLVD NW		HMIRS
ATLANTA	S101527599	NORFOLK SOUTHERN	16 MARIETTA RD		SPILLS
ATLANTA	S104252941	PARSEC INC	MARIETTA BLVD		SPILLS

FULTON COUNTY, GA - ORPHAN SUMMARY

City	EDR ID	Site Name	Site Address	Zip	Database(s)
ATLANTA	2009917796	1550 MARIETTA ROAD	1550 MARIETTA RD		ERNS
ATLANTA	S110120494		MARIETTA RD		SPILLS
ATLANTA	94051132		MARIETTA ST		HMIRS
ATLANTA	S103539270	ROADWAY EXPRESS	MARIETTA BLVD & CHAT AVE		SPILLS
ATLANTA	S102601377	NORFOLK SOUTHERN RAILROAD	1600 MARIETTA RD		SPILLS
ATLANTA	S110065047	BIO-TEK INDUSTRIES	1380 W MARIETTA ST		BROWNFIELDS
ATLANTA	1009511098	BIO-TEK INDUSTRIES, INC.	1380 W MARIETTA ST NW		FTTS, HIST FTTS
ATLANTA	92020212		1492 MARIETTA RD		HMIRS
ATLANTA	S108468842		1942 MARIETTE RDATLANTA GA 30318		SPILLS
ATLANTA	94051340		1942 MARION RD		HMIRS
ATLANTA	2008890551	1550 MARITETTA RD	1550 MARITETTA RD		ERNS
ATLANTA	S107670312		1538 MARKAN DRIVEWESTWOOD SUBDIV #		SPILLS
ATLANTA	S108993261		MARKER 265		SPILLS
ATLANTA	S104885058	CITY OF ATLANTA	3112 MARN RD		SPILLS
ATLANTA	2009926669	1550 MARRIETTA RD.	1550 MARRIETTA RD		ERNS
ATLANTA	96090068		1942 MARRIETTA RD		HMIRS
ATLANTA	S108469024		MARRIETTA BLVD NW		SPILLS
ATLANTA	S107490667		MARTIN LUTHER KING JR DR & HAMILTON HOLMES DR		SPILLS
ATLANTA	S104001069	ATLANTA SEWER DEPT.	3760 MARTIN LUTHER KING DR AT BOLTO RD		SPILLS
ATLANTA	96030666		4060 MARTIN LUTHER KING DR		HMIRS
ATLANTA	S105489065	CLEVELAND ELECTRIC	3980 MARTIN LUTHER KING JR DR		GA NON-HSI
ATLANTA	S104886221	LEAKING DRUMS	MARTIN LUTHER KING JR DR & MOORE ST		SPILLS
ATLANTA	S109585362		2800 MARTIN LUTHER KING JR PLAYGROU		SPILLS
ATLANTA	S102601238	LEAKING DRUMS	MARTIN LUTHER KING JR DR & E MOORE ST 2 BLKS OF CAPITOL HOM		SPILLS
ATLANTA	S104000972	UNK SEE MS SMILEY'S REPORT	OF MARTIN LUTHER KING JR DR N		SPILLS
ATLANTA	S104550851	RENTRITE PROPERTY	4220 MARTIN LUTHER KING JR DR		SHWS
ATLANTA	S103538797	BIG 'B' TRANSPORT, INC.	MARTIN LUTHER KING DR & STAFFORD DR		SPILLS
ATLANTA	S101530843	CITY OF ATLANTA SEWER	MARTIN LUTHER KING TALKURST		SPILLS
ATLANTA	91228596		2724 MARTIN LUTHER KING D		ERNS
ATLANTA	S108055078		MARTIN LUTHER KING DR ACROSS T ST		SPILLS
ATLANTA	2003134690		270 MARUN MILLER DR		HMIRS
ATLANTA	95090061		270 MARVIN MILLER RD		HMIRS
ATLANTA	2008455584	270 MARVIN MILLER DRIVE	270 MARVIN MILLER DR		HMIRS
ATLANTA	2008455576	270 MARVIN MILLER DRIVE	270 MARVIN MILLER DR		HMIRS
ATLANTA	2008449726	270 MARVIN MILLER DRIVE	270 MARVIN MILLER DR		HMIRS
ATLANTA	94050686		315 MARVIN MILLER RD		HMIRS
ATLANTA	94070653		7270 MARVIN MILLER		HMIRS
ATLANTA	94050684		215 MARVIN MILLER RD		HMIRS
ATLANTA	94060330		270 MARVIN MILLER RD		HMIRS
ATLANTA	94060350		270 MARVIN MILLER RD		HMIRS
ATLANTA	2008449310	270 MARVIN MILLER DRIVE	270 MARVIN MILLER DR		HMIRS
ATLANTA	94050672		315 MARVIN MILLER RD		HMIRS
ATLANTA	95090060		270 MARVIN MILLER RD		HMIRS
ATLANTA	2008455519	270 MARVIN MILLER DRIVE	270 MARVIN MILLER DR		HMIRS
ATLANTA	94070655		270 MARVIN MILLER RD		HMIRS
ATLANTA	2008453335	270 MARVIN MILLER DRIVE	270 MARVIN MILLER DR		HMIRS

FULTON COUNTY, GA - ORPHAN SUMMARY

City	EDR ID	Site Name	Site Address	Zip	Database(s)
ATLANTA	94050685		215 MARVIN MILLER RD		HMIRS
ATLANTA	94060304		270 MARVVIN MILLER RD		HMIRS
ATLANTA	S104887183	UNK	MASON TURNER RD & CHAPEL RD		SPILLS
ATLANTA	S101531127	CITY OF ATLANTA SEWER DEPT	MASTERSON DR & PTREE		SPILLS
ATLANTA	S103539720	ATLANTA SEWER DEPT	732 MAX DR SE		SPILLS
ATLANTA	S102602157		3730 MAY FAIR		SPILLS
ATLANTA	1005657913		MAYOR BILL CAMPBELL		FINDS
ATLANTA	S105597571		17002000 MCCLENDON AVE		SPILLS
ATLANTA	S104252801	ATLANTA SEWER DEPT.	1400 MCCOY RD SE		SPILLS
ATLANTA	2008903576	MCDONALDS BLVD SOUTHEAST	MCDONALDS BLVD SE		ERNS
ATLANTA	2009903576	MCDONALDS BLVD SOUTHEAST	MCDONALDS BLVD SE		ERNS
ATLANTA	S109585970		MCDONALDS BLVD SE		SPILLS
ATLANTA	S103538725	UST ATLANTA	MCDONOUGH BLVD		SPILLS
ATLANTA	S102602642	RANDY THOMPSON	318 MCPHERSON PL		SPILLS
ATLANTA	S107492998		W MCPHERSON COMPANIES 1061		SPILLS
ATLANTA	2003133271		270 MCRUN MILLER DR		HMIRS
ATLANTA	2002081282		270 MCRVIN MILLER DR		HMIRS
ATLANTA	S104874041	ATLANTA SEWER DEPT.	MCWILLIAMS RD SE		SPILLS
ATLANTA	S107666281	GABLES RESIDENTIAL	2605 MEADOW CHURCH RD		SWF/LF
ATLANTA	S104874173	ATLANTA SEWER DEPT	W MEATH AT STOKES AVE		SPILLS
ATLANTA	S101644026	CHEMICAL FIRE	195 MEDELL DR		SPILLS
ATLANTA	S105597929		555 MELDRUM ST NEAR NORTHSIDE DR NW		SPILLS
ATLANTA	S107492673		MELVIN ROOS COMPANY4465 SW		SPILLS
ATLANTA	S108118339		MEMORIAL DR SE		SPILLS
ATLANTA	92280392		OF MEMORIAL DR		ERNS
ATLANTA	2000027657		4620 MENDAL CT		HMIRS
ATLANTA	2000027656		4620 MENDAL CT		HMIRS
ATLANTA	S101527785	SAME	1867 MENDALE STREET OFF CAMBELTON RD		SPILLS
ATLANTA	90020626		MENDEL CT		HMIRS
ATLANTA	2000019268		4820 MENDLE CT		HMIRS
ATLANTA	S108993232		4790 MENDLE CT		SPILLS
ATLANTA	2000019269		4820 MENDLE CT		HMIRS
ATLANTA	200110400		MENLO DR		HMIRS
ATLANTA	2001020845		MENLO DR		HMIRS
ATLANTA	S104874074	ATLANTA TRAILER CITY	1780 METROPOLITAN BLVD		SPILLS
ATLANTA	S103539723	ATLANTA SEWER DEPT	1780 METROPOLITAN PARK		SPILLS
ATLANTA	S104252921	CDC	MICHAEL & CLIFFTON ST		SPILLS
ATLANTA	S108055387		IN MIDDLE OF CONDO AT 3201 LEN RD		SPILLS
ATLANTA	S101531128	CITY OF ATLANTA SEWER DEPT	1164 MILANDER DR		SPILLS
ATLANTA	S107491723		1 MILE NORTH OF T W		SPILLS
ATLANTA	S108781743		MILE MARKERS 82 & I 85 SOUTHBOUNDBETWEEN		SPILLS
ATLANTA	S106487796		85 MILE SOUTH OF		SPILLS
ATLANTA	S108631306		MILE WAS		SPILLS
ATLANTA	96483840		MILEPOST V2879		ERNS
ATLANTA	96473168		MILEPOST N3625		ERNS
ATLANTA	96482845		MILEPOST V2879		ERNS
ATLANTA	96510518		MILEPOST 172		ERNS

FULTON COUNTY, GA - ORPHAN SUMMARY

City	EDR ID	Site Name	Site Address	Zip	Database(s)
ATLANTA	96489668		MILEPOST N2434		ERNS
ATLANTA	96474510		MILEPOST NO149		ERNS
ATLANTA	96476716		MILEPOST 1372N		ERNS
ATLANTA	96479911		MILEPOST NO149		ERNS
ATLANTA	2003638300		MILEPOST N35		ERNS
ATLANTA	96488871		MILEPOST D122		ERNS
ATLANTA	96515845		MILEPOST 2731 S		ERNS
ATLANTA	96509470		MILEPOST 289		ERNS
ATLANTA	96485579		MILEPOST NA89		ERNS
ATLANTA	96501102		MILEPOST H224		ERNS
ATLANTA	984353750		MILEPOST 157		ERNS
ATLANTA	96476717		MILEPOST 8266		ERNS
ATLANTA	94370844		MILEPOST 2909W		ERNS
ATLANTA	96497331		MILEPOST V3744		ERNS
ATLANTA	96481687		MILEPOST 8266		ERNS
ATLANTA	93335862		MILEPOST 155		ERNS
ATLANTA	S104886454	NORFOLK SOUTHERN RR	MILEPOST 623		SPILLS
ATLANTA	984353751		MILEPOST 157		ERNS
ATLANTA	96509588		MILEPOST 172		ERNS
ATLANTA	2009916556	MILEPOST 148H	MILEPOST 148H		ERNS
ATLANTA	2008916556	MILEPOST 148H	MILEPOST 148H		ERNS
ATLANTA	98443331		MILEPOST 678		ERNS
ATLANTA	96504397		N MILEPOST 1343		ERNS
ATLANTA	S102601085	NORFOLK SOUTHERN RR	MILEPOST 623		SPILLS
ATLANTA	96494085		MILEPOST N2434		ERNS
ATLANTA	96495605		MILEPOST 654		ERNS
ATLANTA	96500214		N MILEPOST 1343		ERNS
ATLANTA	96491209		MILEPOST 5846		ERNS
ATLANTA	96471870		MILEPOST N3625		ERNS
ATLANTA	96493896		MILEPOST 5846		ERNS
ATLANTA	S104886418	NORFOLK SOUTHERN	MILEPOST N698		SPILLS
ATLANTA	984539610		MILEPOST SD3370		ERNS
ATLANTA	96507701		MILEPOST		ERNS
ATLANTA	96490898		MILEPOST D122		ERNS
ATLANTA	96505551		MILEPOST AE93		ERNS
ATLANTA	96502198		MILEPOST NB3486		ERNS
ATLANTA	S102918333	NORFOLK SOUTHERN RR	MILEPOST 148		SPILLS
ATLANTA	96515294		MILEPOST N371		ERNS
ATLANTA	96497438		MILEPOST 654		ERNS
ATLANTA	96481686		MILEPOST 1372N		ERNS
ATLANTA	96498627		MILEPOST NB3486		ERNS
ATLANTA	S109334548		2 MILES SOUTH OF EXIT		SPILLS
ATLANTA	S102918470	ATLANTA SEWER DEPT	MILLERS DR & FORT MACPHERSON		SPILLS
ATLANTA	96474304		MILPOST 791		ERNS
ATLANTA	96479902		MILPOST 791		ERNS
ATLANTA	94050936		MITCHELL ST		HMIRS
ATLANTA	S106614266		1635 MLVR RD		SPILLS

FULTON COUNTY, GA - ORPHAN SUMMARY

City	EDR ID	Site Name	Site Address	Zip	Database(s)
ATLANTA	2004731643		1635 MLVR RD		ERNS
ATLANTA	S108055402		MOES & JONES 1033 NORTH HIGHLAND AVE A		SPILLS
ATLANTA	S101527958	FLORIDA ROCK AND TANK LINE	2700 MOLENARIAL AVENUE IN FRONT OF EXPY		SPILLS
ATLANTA	S108896498	CITY OF ATLANTA POTW	1476 MONROE DR		SPILLS
ATLANTA	S105712484		MONROE DR & MONROE PL NE		SPILLS
ATLANTA	S107780974	CORRIDOR BELTLINE PROPERTY	MONROE DRIVE 10TH ST		INST CONTROL, BROWNFIELDS
ATLANTA	S107492858		1320 MONROEDRMANITOWOCREDCRANE 33N		SPILLS
ATLANTA	91205425		1224 W MONT RD		ERNS
ATLANTA	S105597665		MONTREAL & LAVISTA RD		SPILLS
ATLANTA	S107490113		MONTREAL & LAVISTA RD		SPILLS
ATLANTA	9998030172		MOORELAND AVE		HMIRS
ATLANTA	S107670298		1160 MOORES MILL RDBEHIND 1121 DAWN LN		SPILLS
ATLANTA	9998030770		MOREHEAD		HMIRS
ATLANTA	S105229567		MORELAND		SPILLS
ATLANTA	2000100659		MORELAND AVE		HMIRS
ATLANTA	S109571867	APAC/GA - DONZI LN PH 5B (L)	ES MORELAND AVE		SWF/LF
ATLANTA	94051225		MORELAND AVE SE		HMIRS
ATLANTA	92030353		MORELAND AVE		HMIRS
ATLANTA	S105510463		3000 MORELAND AVECONOCO GAS STA		SPILLS
ATLANTA	S108310381	GIANT FOOD MARKET	29 MORELAND AVE		GA NON-HSI
ATLANTA	S108055284		MORELAND AVE		SPILLS
ATLANTA	96060214		MORELAND AVE		HMIRS
ATLANTA	S104884792	BELL SOUTH	MORELAND AVE & FAITH ST		SPILLS
ATLANTA	95040240		MORELAND AVE		HMIRS
ATLANTA	95020845		MORELAND AVE		HMIRS
ATLANTA	2000081088		MORELAND AVE		HMIRS
ATLANTA	92080810		MORELAND AVE		HMIRS
ATLANTA	S109571818	1159 1171 MORELAND AVENUE	1159 1171 MORELAND AVE		BROWNFIELDS
ATLANTA	96060213		MORELAND AVE		HMIRS
ATLANTA	S104888884	UNKNOWN	MORELAND AVE		SPILLS
ATLANTA	S104548653	KELLY CO	MORELAND		SPILLS
ATLANTA	96081085		MORELAND AVE		HMIRS
ATLANTA	9998020829		MORELAND AVE		HMIRS
ATLANTA	97071554		MORELAND		HMIRS
ATLANTA	90030023		MORELAND AVE		HMIRS
ATLANTA	2007328461	MORELAND AVE.	MORELAND AVE		ERNS
ATLANTA	9506036892		MORELAND		HMIRS
ATLANTA	9998071723		MORELAND AVE SE		HMIRS
ATLANTA	97120529		MORELAND AVE		HMIRS
ATLANTA	S109334429		MORELAND & I 20		SPILLS
ATLANTA	90020022		MORELAND AVE		HMIRS
ATLANTA	92060265		MORELAND AVE		HMIRS
ATLANTA	95050084		MORELAND AVE		HMIRS
ATLANTA	97051037		MORELAND		HMIRS
ATLANTA	95100662		MORELAND AVE		HMIRS
ATLANTA	S109571866	APAC/GA - DONZI LN PH 5A (L)	ES MORELAND AVE		SWF/LF
ATLANTA	S107150676	353 MORELAND AVENUE TRACT	353 MORELAND AVE		GA NON-HSI

FULTON COUNTY, GA - ORPHAN SUMMARY

City	EDR ID	Site Name	Site Address	Zip	Database(s)
ATLANTA	S108896294	ATLANTA FLEET MAINTENANCE	MORELAND AVE		SPILLS
ATLANTA	90050423		MORELAND AVE		HMIRS
ATLANTA	S107750777	GOODYEAR TIRE & RUBBER CO RETREAD P	3455 MORELAND AVE		AIRS
ATLANTA	9506036893		MORELAND		HMIRS
ATLANTA	9998041205		MORELAND AVE		HMIRS
ATLANTA	96081084		MORELAND AVE		HMIRS
ATLANTA	S108055283		MORELAND AVENUE DR		SPILLS
ATLANTA	S101530787	GILMAN PAINT CO.	ON MORELAND BETWEEN KEY & PLUMA ST		SPILLS
ATLANTA	95071048		MORELAND AVE		HMIRS
ATLANTA	S106761130		2964 MORELAND AVEBP AMOCO STA		SPILLS
ATLANTA	90030024		MORELAND AVE		HMIRS
ATLANTA	90030696		MORELAND AVE		HMIRS
ATLANTA	9506036894		MORELAND		HMIRS
ATLANTA	S103537426	GEORGIA POWER CO	MORGAN FALL HYDRO PLANT		SPILLS
ATLANTA	S103537847	GEORGIA POWER CO	MORGAN FALL HYDRO PLANT		SPILLS
ATLANTA	984182841		MORGAN FALLS HYDRO PLANT EXACT		ERNS
ATLANTA	984182840		MORGAN FALLS HYDRO PLANT EXACT		ERNS
ATLANTA	S104252934	UNITED WATER SERVICE	MORGAN FALLS DAM		SPILLS
ATLANTA	94080910		2701 MORLAND AVE		HMIRS
ATLANTA	S104252415	SILT RELEASE	MORLEY & SCHULYER RD		SPILLS
ATLANTA	S104884995	CITY OF ATLANTA	2236 MOTROL AVE		SPILLS
ATLANTA	98010007		MOUCLAND AVE		HMIRS
ATLANTA	S104885064	CITY OF ATLANTA	3233 MOUNT GILLEAD RD		SPILLS
ATLANTA	S108055068		MOUNT VERNON & ABERNATHY RD		SPILLS
ATLANTA	S103539703	ATLANTA SEWER DEPT	2167 MOUNT PERERREN		SPILLS
ATLANTA	S109696849		85 MOUNT ZION RD		SPILLS
ATLANTA	S104874149	ATLANTA SEWER DEPT.	3233 MOUNT GILGAD RD		SPILLS
ATLANTA	S108992906		MOUNTAIN DR & MOTER DRI 285 EXIT		SPILLS
ATLANTA	S107489555		MOUNTAIN WAY		SPILLS
ATLANTA	S101528381	DEKALB SANITATION	MOUNTAIN PARK		SPILLS
ATLANTA	2002079200		2427 MOVELAND AVE		HMIRS
ATLANTA	9998040204		2427 MOVILAND AVE		HMIRS
ATLANTA	93316929		MP		ERNS
ATLANTA	S108781807		I MPORT550 INTERSTATENORTH PKWY SE		SPILLS
ATLANTA	S106021509		650 MURRAY AVE		SPILLS
ATLANTA	S102601345	ATLANTA SEWER DEPT	622 MURRY AVE		SPILLS
ATLANTA	S104884736	ATLANTA SEWER DEPT	622 MURRY AVE		SPILLS
ATLANTA	S106614316		787 MYTLE ST		SPILLS
ATLANTA	S109334437		NORTH N		SPILLS
ATLANTA	S107493058		WEST N		SPILLS
ATLANTA	2008455480	3 600 N CARGO LOOP RD	3 600 N CARGO LOOP RD		HMIRS
ATLANTA	S108469166		NACHOOCHEE PLACENEAR PEACHTREE & NACOOHEE		SPILLS
ATLANTA	S107491589		NANCY CREEK TRIB AT PIB & PEACHTREE RD N		SPILLS
ATLANTA	S108055477		NANCY CREEK AT ROSWELL RD		SPILLS
ATLANTA	S105899676	UNKNOWN	NARMORE DR & CALVERT LN		SPILLS
ATLANTA	S107490800		NARMORE DR & CALVERT LN		SPILLS
ATLANTA	S105712671		3760 NARMOURE DR		SPILLS

FULTON COUNTY, GA - ORPHAN SUMMARY

City	EDR ID	Site Name	Site Address	Zip	Database(s)
ATLANTA	S104874194	ATLANTA SEWER DEPT	1036 NATHAN DR		SPILLS
ATLANTA	S101527004	SOUTHERN FREIGHT	NATHANIAL & UNIVERSITY ST		SPILLS
ATLANTA	2008858864	682 NAYLAND AVE SW	682 NAYLAND AVE SW		ERNS
ATLANTA	S108992975		682 NAYLAND AVE		SPILLS
ATLANTA	S108993000		NEAR JAMES JACKSON BRIDGEOLD I		SPILLS
ATLANTA	2007316812	NEAR CHURCH STREET CROSSING	NEAR CHURCH STREET XING		ERNS
ATLANTA	S107491564		NEAR 847		SPILLS
ATLANTA	S101644437	POSSIBLY NAUGHTINGHAM CHEMICAL	NEAR NAUGHTINGHAM CHEMICAL COM		SPILLS
ATLANTA	S101528427	POSSIBLY CITY WATER PLANT NEAR G.T.	NEAR GA TECH		SPILLS
ATLANTA	S109334424		NEAR PEACHTREE CREEK		SPILLS
ATLANTA	S107493000		NEAR		SPILLS
ATLANTA	8721354		NEAR LENOX SQ FERNCLIFF COUNT E & CRANE		ERNS
ATLANTA	S104887847	UNK	ST NEAR 2313		SPILLS
ATLANTA	S102601856	RIVER CHASE APT. COMPLEX	NEAR SANDY SPRINGS IN THE RIVE		SPILLS
ATLANTA	S107491701		NEAR EXIT 24		SPILLS
ATLANTA	S105712072		NEAR THE INTERSECTION OF NORTH AVE & OLIVER ST		SPILLS
ATLANTA	S104887190	UNK	NEAR 2313 MELINDA ST & 2288 MELINDA ST TO		SPILLS
ATLANTA	S104548582	RJB CORP.	NEAR METRO ATLANTA SOFTBALL		SPILLS
ATLANTA	96481838		NEAR & CHATTAHOOCHEE R FROM WALES AVE		ERNS
ATLANTA	S104885232	CITY OF ATLANTA	NEW ST NE		SPILLS
ATLANTA	S107492924		1320 NEXT		SPILLS
ATLANTA	S101644457	DEKALB SANITATION	1621 NE NEXT TO NOTHBOUND		SPILLS
ATLANTA	S103539832	AAFAB, INC	5070 NIFDA BLVD		SPILLS
ATLANTA	984212840		NIXON YARD		ERNS
ATLANTA	984212841		NIXON YARD		ERNS
ATLANTA	S107667896	THE WESTVIEW CEMETERY,INC. N.LAKE P	NLAKE PALMYRA		SWF/LF
ATLANTA	S107670611		NLVR LISCENSED VEHICLE RD		SPILLS
ATLANTA	2004714970		1635 NLVR		ERNS
ATLANTA	S106021400		1635 NLVR		SPILLS
ATLANTA	96505728		1700 NODAWAY		ERNS
ATLANTA	S105158647		NONE		SPILLS
ATLANTA	96505778		NONE		ERNS
ATLANTA	94091275		2701 NORCROSS AVE		HMIRS
ATLANTA	S104252803	ATLANTA SEWER DEPT.	NORFLEET RD		SPILLS
ATLANTA	S107670422		683 NORFLEET ROAD NEAR NORTHSIDE DR		SPILLS
ATLANTA	S105712336		NORFOLK SOUTHERN BLVD		SPILLS
ATLANTA	S107491023		NORFOLK SOUTHERN ENGINE YARD		SPILLS
ATLANTA	S110065316		NORFOLK SOUTHERN RAILROAD INMA		SPILLS
ATLANTA	S102601062	NORFOLK/SOUTHERN RR	NORFOLK & SOUTHERN CHAMBLEE YARD ATLANTA		SPILLS
ATLANTA	S104886457	NORFOLK/SOUTHERN RR	NORFOLK & SOUTHERN CHAMBLEE YARD		SPILLS
ATLANTA	S108055089		NORFOLK SOUTHERN LAKEWOOD AVE		SPILLS
ATLANTA	8875524		NORFOLK SOUTHERN CORPORATION		ERNS
ATLANTA	S101528505	NORFOLK AND SOUTHERN	NORFOLK & SOUTHERN RAIL YARD		SPILLS
ATLANTA	S104885886	FULTON COUNTY	INTERSTATE NORTH PKY		SPILLS
ATLANTA	S107670288		1285 NORTH		SPILLS
ATLANTA	S107492843		ON NORTH AVE BETWEEN HIGHLAND N & FREEDOM PARK		SPILLS
ATLANTA	S104888962	FULTON COUNTY	INTERSTATE NORTH PKY		SPILLS

FULTON COUNTY, GA - ORPHAN SUMMARY

City	EDR ID	Site Name	Site Address	Zip	Database(s)
ATLANTA	S102918082	MCELROY TRUCKLINES	NORTHBOUND		SPILLS
ATLANTA	S107490053		NORTHBOUND MILE BEFORE LAKEWOO FWY		SPILLS
ATLANTA	S108896259	RANDY CARVER TRUCKING	75 NORTHBOUND AT 17TH ST		SPILLS
ATLANTA	S104885553	CITY OF ATLANTA	NORTHSIDE DR & PEACHTREE CREEK		SPILLS
ATLANTA	S103538464	CITY OF ATLANTA W&S	NORTHSIDE DR		SPILLS
ATLANTA	S107491196		NORTHSIDE DR & DILLON ST		SPILLS
ATLANTA	S104888954	CITY OF ATLANTA	NORTHSIDE DR & PEACHTREE CREEK		SPILLS
ATLANTA	S103538468	CITY OF ATLANTA W&S	NORTHSIDE DR		SPILLS
ATLANTA	S109585997		NORTHSIDE DR & I 75		SPILLS
ATLANTA	S107751964	SOUTHERN INDUSTRIAL C	NOT GIVEN		AIRS
ATLANTA	S107489710		NOT GIVEN		SPILLS
ATLANTA	1005495824		NOT GIVEN		FINDS
ATLANTA	S104001298	ATLANTA SEWER DEPT	244 OAK CLIFF RD		SPILLS
ATLANTA	S104548166	ATLANTA SEWER DEPT.	3191 OAK CLIFF DR		SPILLS
ATLANTA	94365870		OAK VALLEY BEHIND PHIPPS PLZ		ERNS
ATLANTA	S107666093	D.C. WOODLEY AND ASSOC., INC. INERT	OAKHILL PL		SWF/LF
ATLANTA	974082010		6355 OAT ROCK RD		ERNS
ATLANTA	974082011		6355 OAT ROCK RD		ERNS
ATLANTA	S104884746	ATLANTA SEWER DEPT	N OF CUSTARD		SPILLS
ATLANTA	S103539687	UNK; SUSPECT: GENERAL MOTORS	N OF N PEACHTREE RD & NEAR PEACHTREE IND		SPILLS
ATLANTA	S108055088		W OF MORELAND AVE		SPILLS
ATLANTA	91232343		285 W OF ASHFORD DUNWOODY		ERNS
ATLANTA	S106980241		285 N OF BANKHEAD HWY		SPILLS
ATLANTA	S106761137		285 OF		SPILLS
ATLANTA	S101528193	NORFOLK SOUTHERN	S OF ATLANTA YD		SPILLS
ATLANTA	S102601256	ATLANTA SEWER DEPT	N OF CUSTARD WEST OF WOODLAND		SPILLS
ATLANTA	S101526762	D & S LUMBER AND TRUCKING	285 S OF COVINGTON HWY		SPILLS
ATLANTA	984245300		OFF OF WESTSIDE OF ATLANTA		ERNS
ATLANTA	S104884632	A GAS STATION DOWN THE STREET....	W OFF 166 & SYLVAN RD N		SPILLS
ATLANTA	S105712524		OFF PEACHTREE RD BETWEEN WESLE & RUMSON		SPILLS
ATLANTA	S105229335		OFF OF HUBER ST		SPILLS
ATLANTA	S104888913	UNK	OFF OF BROOKRIDGE DR		SPILLS
ATLANTA	S107667875	T&L ENTERPRISES INERT LANDFILL	RD OFF & SR9		SWF/LF
ATLANTA	91227252		OFF EXIT ELLENWOOD		ERNS
ATLANTA	S103539934	LUSK CONSTRUCTION	OFF ROCK SPRINGS RD		SPILLS
ATLANTA	984245301		OFF OF WESTSIDE OF ATLANTA		ERNS
ATLANTA	S104252628	UNKNOWN (PREVIOUS PROPERTY OWNER)	932 OFF HOWELL MILL RD		SPILLS
ATLANTA	S107670619		OFF OF PEAVINE CREEK NEAR THEM		SPILLS
ATLANTA	S107666186	EDWARD BAKER-BROWNS MILL ROAD	OFF BROWNS MILL RD		SWF/LF
ATLANTA	S108896169		OFF BRIARCLIFF ROA		SPILLS
ATLANTA	89134020		OFFICE PRODUCTS INCORPORATED		ERNS
ATLANTA	89134144		OFFICIAL PRODUCTS COMPANY INC		ERNS
ATLANTA	S102230827	UNKNOWN - DUMPING OF OIL&ANTIFREEZE	1554 OGLETHORPE AVE SW		SPILLS
ATLANTA	S105597646		OLD FAIRBURN RD OF CAMP CREEK PKY N		SPILLS
ATLANTA	S104887197	UNK	OLD HIGHLAND BAKERY HIGHLAND & OLD BAKE		SPILLS
ATLANTA	S107490100		OLD FAIRBURN RD OF CAMP CREEK PKY N		SPILLS
ATLANTA	S104885235	CITY OF ATLANTA	OLD VALLEY RD & WRIGHT AVE		SPILLS

FULTON COUNTY, GA - ORPHAN SUMMARY

City	EDR ID	Site Name	Site Address	Zip	Database(s)
ATLANTA	S102444333	BACO EXTERMINATORS	OLD NATIONAL		SPILLS
ATLANTA	S101897926	CITY OF ATLANTA SEWER DEPT.	400 OLD IRVING RD		SPILLS
ATLANTA	S102230578	ATLANTA WATER AND SEWAGE	OLD IVY RD		SPILLS
ATLANTA	S104874151	ATLANTA SEWER DEPT.	OLD ROCKDALE ST		SPILLS
ATLANTA	S104887198	UNK	OLD HIGHLAND BAKERY HIGHLAND & OLD BAKER ST		SPILLS
ATLANTA	S105712088		400 OLD IVORY RD		SPILLS
ATLANTA	S105712401		1686 S OLYMPIC WAY		SPILLS
ATLANTA	S102918278	SKYWAY FRIEGHT SYSTEMS	285 S ON BRIDGE EXIT 9 TO 10		SPILLS
ATLANTA	S108781825		WB ON THE LEFT SHOULDER		SPILLS
ATLANTA	S106883853		285 S ON THE WEST SIDE OF ATL JUST B		SPILLS
ATLANTA	S103539781	ATLANTA SEWER DEPT	N ON		SPILLS
ATLANTA	S107492800		P ON THE ACUITY		SPILLS
ATLANTA	S105712144		2TECHNICAL OPERATIONS		SPILLS
ATLANTA	S105712373		29522954 ORCHARD RD		SPILLS
ATLANTA	S105712357		2953 ORCHID LAND CROSS STREET SCHOO DR		SPILLS
ATLANTA	S104885236	CITY OF ATLANTA	ORME PARK BROOKRIDGE DR & AMSTERDAM AVE		SPILLS
ATLANTA	S105712460		ORME PARK		SPILLS
ATLANTA	S108993011		ORME PARKBROOKRIDGE DR & GLEN ARDEN WAY		SPILLS
ATLANTA	S105712972		ORMEWOOD AVE AT ELOISE CT		SPILLS
ATLANTA	S104874018	TRESTLE TREE VILLAGE APTS	78 ORMEWOOD DR		SPILLS
ATLANTA	S104887261	UNKNOW	OVERPASS AT PIEDMONT RD & PIEDMONT CIR		SPILLS
ATLANTA	S101530830	CITY OF ATLANTA WATER & SEWER	OVIDA CIR SW		SPILLS
ATLANTA	2000532914		OZARK NATIONAL FOREST		ERNS
ATLANTA	S103539719	ATLANTA SEWER DEPT	3310 PACER VALLEY RD		SPILLS
ATLANTA	S105707651	PROCLEANERS	4338 PACES FERRY RD		GA NON-HSI
ATLANTA	S102444242	GEORGIA POWER	W PACES FERRY & PACES FERRY		SPILLS
ATLANTA	8875339		W PACES FERRY HOSPITAL		ERNS
ATLANTA	S104252687	ATLANTA SEWER DEPT.	E PACES AT LENOX RD		SPILLS
ATLANTA	S108781790		PACES MILL AT COBB PKY		SPILLS
ATLANTA	984591211		PACKAGING "FAILED"		ERNS
ATLANTA	984591210		PACKAGING "FAILED"		ERNS
ATLANTA	S102328737	ATLANTA WATER & SEWER	131 PAHLIA AVE		SPILLS
ATLANTA	S104886980	UN-PAINT CO	PAINT MAGNUM RD		SPILLS
ATLANTA	S103538914	ATLANTA SEWER DEPT	4659 PALL PINE DR		SPILLS
ATLANTA	S104888922	CITY OF ATLANTA	962 PANTHER RD NE		SPILLS
ATLANTA	S104885539	CITY OF ATLANTA	962 PANTHER RD NE		SPILLS
ATLANTA	S104548159	ATLANTA SEWER DEPT.	614 PARAZON WAY		SPILLS
ATLANTA	S102601097	ATLANTA SEWER DEPT	3132 PARIS AVE NW		SPILLS
ATLANTA	S105712157		2920 S PARK CT		SPILLS
ATLANTA	89120569		PARK PLACE OF AUBURN AVE N		ERNS
ATLANTA	S107492137		SE570 PARK AVE		SPILLS
ATLANTA	S104000801	UNKNOWN (ONE OF THE CARS)	PARK DRIVE AT VIRGINIA AVE		SPILLS
ATLANTA	S107490430		PARK OF HOLOMB BRIDGE RD N		SPILLS
ATLANTA	93322094		2272 PARK CONTROL BLVD		ERNS
ATLANTA	92090238		PARKBRIDGE PKY		HMIRS
ATLANTA	S107492693		PARKING LOT OFF OF HOLLOWELL & MAYNARD IN ATLANTA		SPILLS
ATLANTA	S102918153	TIME TRANSPORTATION & LEASING	PARKING LOT		SPILLS

FULTON COUNTY, GA - ORPHAN SUMMARY

City	EDR ID	Site Name	Site Address	Zip	Database(s)
ATLANTA	96481864		PARKING LOT		ERNS
ATLANTA	S107492481		PARKING ELLESWORTH IND DR		SPILLS
ATLANTA	1006780259		PARKING LOTS & DEPT OF AVIATION		FINDS, LUST
ATLANTA	S102230710	ATLANTA SEWER DEPT	PARKSIDE DRIVE PARK		SPILLS
ATLANTA	2007437184	AT 5149 SOUTH RIDGE PARKWAY	PARKWAY		HMIRS
ATLANTA	S101897958	UNKNOWN CHEMICAL	2720 PARMELLO DR		SPILLS
ATLANTA	S108993119		PARROT AVE		SPILLS
ATLANTA	S107491441		N PARTICULAR LOCATION BUT HAPPEN		SPILLS
ATLANTA	89118203		1RST R PAST FORD ON NH DR		ERNS
ATLANTA	2009918472	3448 PATTON DR.	3448 PATTON DR		ERNS
ATLANTA	S110065331		3448 PATTON DR		SPILLS
ATLANTA	S104253140	UNKNOWN / ABANDONED DRUM	1631 PAXTON ST		SPILLS
ATLANTA	S101644313	PAYLOCK	600 PAYLOCK DR		SPILLS
ATLANTA	S102230524	ATLANTA SEWER DEPT	2181 PEA RD SW		SPILLS
ATLANTA	S104548749	ATLANTA SEWER DEPT	2955 PEACHTREE RD		SPILLS
ATLANTA	S110065067	TERMINUS PROJECT AREA 1 SITE	3280 PEACHTREE RD		BROWNFIELDS
ATLANTA	S105712039		PEACHTREE RD		SPILLS
ATLANTA	S104888966	CITY OF ATLANTA	1167 PEACHTREE BATTLE AVENUE GOLF CRSE		SPILLS
ATLANTA	96041074		PEACHTREE RD		HMIRS
ATLANTA	S105713034		PEACHTREE HILLS AVENUE IN PEAC PARK		SPILLS
ATLANTA	S107914143	3107,3111 PEACHTREE ROAD	3107 3111 PEACHTREE RD		BROWNFIELDS
ATLANTA	S105711903		PEACHTREE CREEK		SPILLS
ATLANTA	S108469367		PEACHTREE ST NW		SPILLS
ATLANTA	8872102		W PEACHTREE 16TH ST		ERNS
ATLANTA	S104887638		PEACHTREE RD		SPILLS
ATLANTA	1005415736		1720 PEACHTREE RD N		RCRA-NonGen, FINDS
ATLANTA	S104885554	CITY OF ATLANTA	PEACHTREE CREEK		SPILLS
ATLANTA	S104885453	CITY OF ATLANTA	1167 PEACHTREE BATTLE AVENUE GOLF CRSE		SPILLS
ATLANTA	S106760902		311 PEACHTREE HILLS OFF PEACHTREE AVE		SPILLS
ATLANTA	S110065347		2293 PEACHTREE RD		SPILLS
ATLANTA	S108468805		PEACHTREE CREEK UNDER PRESIDEN DR		SPILLS
ATLANTA	S104885432	CSX TRANSPORTATION	W PEACHTREE ST		SPILLS
ATLANTA	S102601102	SHRED IT	54 PEACHTREE PARK AT PEACHTREE RD		SPILLS
ATLANTA	S107492511		PEACHTREE RD		SPILLS
ATLANTA	S104885516	CITY OF ATLANTA	3950 PEACHTREE DUNWOODY NW		SPILLS
ATLANTA	S110065202		PEACHTREE ST		SPILLS
ATLANTA	S104888957	CITY OF ATLANTA	3950 PEACHTREE DUNWOODY NW		SPILLS
ATLANTA	S105713139		PEACHTREE HILLS PARK OFF OF PE AVE		SPILLS
ATLANTA	89112393		880 PEACHTREE ST		ERNS
ATLANTA	S108349106	MCDOWELL HARDWOOD SAWMILL	133 PEACHTREE ST NE		NPDES
ATLANTA	S105711891		308 PEACHTREEHILL AVE		SPILLS
ATLANTA	S104884729	ATLANTA SEWER DEPT	2771 PEE RD		SPILLS
ATLANTA	S102601193	ATLANTA SEWER DEPT	2771 PEE RD		SPILLS
ATLANTA	S104888883	UNKNOWN	2240 PENELOPE DR		SPILLS
ATLANTA	S104874428	ATLANTA SEWER DEPT	3185 PENTER TRIAL SW		SPILLS
ATLANTA	S109586016		PERKERSON PARK		SPILLS
ATLANTA	S109586017		PERKERSON PARKAT THE INTERSECT AVE SW		SPILLS

FULTON COUNTY, GA - ORPHAN SUMMARY

City	EDR ID	Site Name	Site Address	Zip	Database(s)
ATLANTA	S109696780		PERKERSON PARK DECKNER AVE		SPILLS
ATLANTA	S108896229		PERKERSON PARK NEAR FAIRBANKS ST & DECKNER AVE S		SPILLS
ATLANTA	S104885237	CITY OF ATLANTA	PERKISON PARK		SPILLS
ATLANTA	S107667275	LAND SERVICES INC. INERT LANDFILL	PERRY BLVD		SWF/LF
ATLANTA	94413045		PERRY BLVD		ERNS
ATLANTA	8722840		PERSONALIZED PRINTING		ERNS
ATLANTA	99638734		PETRO TRUCK STOP		ERNS
ATLANTA	96476258		PETRO TRUCK STOP		ERNS
ATLANTA	96479983		PETRO TRUCK STOP		ERNS
ATLANTA	S104885238	CITY OF ATLANTA	PEYTON & JACKSON PKY		SPILLS
ATLANTA	S110065172		30311 S PEYTON RD		SPILLS
ATLANTA	S105712178		S PHARR COURT AT PHARR RD		SPILLS
ATLANTA	S107670632		PHARR RD & LOOKOUT PLACEBUCKHEAD		SPILLS
ATLANTA	S108895503	BROCK CONSTRUCTION COMPANY INERT LA	PHASE II SUBDIVISION		SWF/LF
ATLANTA	S108895499	BROCK CONSTRUCTION COMPANY INERT LA	PHASE II SUBDIVISION		SWF/LF
ATLANTA	S107665846	BROCK CONSTRUCTION COMPANY INERT LA	PHASE II SUBDIVISION		SWF/LF
ATLANTA	S108895505	BROCK CONSTRUCTION COMPANY INERT LA	PHASE II SUBDIVISION		SWF/LF
ATLANTA	S108895497	BROCK CONSTRUCTION COMPANY INERT LA	PHASE II SUBDIVISION		SWF/LF
ATLANTA	S108054920		PHASE 1		SPILLS
ATLANTA	S108895506	BROCK CONSTRUCTION COMPANY INERT LA	PHASE II SUBDIVISION		SWF/LF
ATLANTA	S108895501	BROCK CONSTRUCTION COMPANY INERT LA	PHASE II SUBDIVISION		SWF/LF
ATLANTA	S108895496	BROCK CONSTRUCTION COMPANY INERT LA	PHASE II SUBDIVISION		SWF/LF
ATLANTA	S108895498	BROCK CONSTRUCTION COMPANY INERT LA	PHASE II SUBDIVISION		SWF/LF
ATLANTA	91236379		5225 PHILLIPLEE DR		ERNS
ATLANTA	S101530587	UNIVERSAL CONTRACTING	721 PHIPPS PLZ		SPILLS
ATLANTA	2000668234		PHRIES DR SE		ERNS
ATLANTA	S109495505	3126 PIEDMONT ROAD AND 3143 MAPLE D	3126 PIEDMONT RD		BROWNFIELDS
ATLANTA	S104887455	UNKNOWN	PIEDMONT ROAD PAST CHESHIRE BR RD & BEFORE LINBERGH		SPILLS
ATLANTA	S109495544	PIEDMONT BELTLINE STREET	PIEDMONT RD		BROWNFIELDS
ATLANTA	S102329071	CONTRACTOR (TBA)	PIEDMONT PARK & COVE IN LAKE CLARIMER		SPILLS
ATLANTA	S107601743	GSU HOUSING	141 PIEDMONT AVE		BROWNFIELDS
ATLANTA	S105711801		PIEDMONT AVENUE NE AT MIAMI CIR		SPILLS
ATLANTA	S109495519	92 PIEDMONT AVENUE	92 PIEDMONT AVE		BROWNFIELDS
ATLANTA	S109144878	ANSLEY SQUARE PARKING LOT	PIEDMONT AVE NE		GA NON-HSI
ATLANTA	S104887740	UNKNOWN	PIEDMONT ROAD PAST CHESHIRE BR RD		SPILLS
ATLANTA	S102918098	ATLANTA SEWER DEPT	PIEDMONT & MONROE INTERSECTION		SPILLS
ATLANTA	S103539337	ATLANTA SEWER DEPT.	2642 PIEDMONT AVE		SPILLS
ATLANTA	S103538420	ATLANTA SEWER DEPT	3898 W PIER LN		SPILLS
ATLANTA	2005622417	PILFORD RAILYARD	PILFORD RAILYARD		ERNS
ATLANTA	S102329159	ATLANTA SEWER DEPT	PIPE YARD AT INGLEWOOD & HILL ST		SPILLS
ATLANTA	S101528248	ATLANTA PUBLIC WORKS	1491 WEST PKY		SPILLS
ATLANTA	S101528492	ATLANTA WATER AND SEWAGE	1508 W PKY NW		SPILLS
ATLANTA	S102444394	CITY OF ATLANTA SEWER DEPT	876 PLAINSVILLE RD SE		SPILLS
ATLANTA	S107415185		477 PLAINVILLE CIR		SPILLS
ATLANTA	97050513		IN PLANT ZEP MANUFACTURING		HMIRS
ATLANTA	S107493179		500 PLASAMOUR DRLATITUDE 33 DEGREE		SPILLS
ATLANTA	S107493176		500 PLASMOUR DR		SPILLS

FULTON COUNTY, GA - ORPHAN SUMMARY

City	EDR ID	Site Name	Site Address	Zip	Database(s)
ATLANTA	99647518		PLEASANDALE RD		ERNS
ATLANTA	S101527531	REDIEHS TRANSPORTATION (OAK MNGT)	PLEASANDALE ROAD AT ON RAMP		SPILLS
ATLANTA	S102601214	SPILL	NORTH POINT PKY & WATERS ROAD KIMBLE BRIDGE		SPILLS
ATLANTA	S104886877	SPILL	NORTH POINT PKY & WATERS RD		SPILLS
ATLANTA	S109229540	1137 PONCE DE LEON AVENUE	1137 PONCE DE LEON AVE		GA NON-HSI, BROWNFIELDS
ATLANTA	94369733		POSM AREA		ERNS
ATLANTA	91368994		POST CHASTAIN APTS CORNER OF R & CHESTAIN DR		ERNS
ATLANTA	S104887430	UNKNOWN	POST APPTS		SPILLS
ATLANTA	S101527286	RED HAUK TRACTOR TRAILORS	POWERS FERRY		SPILLS
ATLANTA	S106021497		6450 POWERS FERRY OLIVE WATERSIDE R		SPILLS
ATLANTA	S105229579		PRESIDENTAL DR & PEACHTREE CREEK		SPILLS
ATLANTA	93335264		PRIVATE XING		ERNS
ATLANTA	1005882336		PROCTOR CREEK & NORTH AVE		FINDS
ATLANTA	S107668166	JOYLAND	1463 S PRYOR RD SW		GA NON-HSI
ATLANTA	1010000960	ATLANTA CITY SCHOOL DIST.	210 PRYOR ST		FTTS
ATLANTA	S103538181	EASY SERVE CONVIENIENCE STORE	2451 PTREE RD NE		SPILLS
ATLANTA	S102329080	EASY SERVE CONVIENIENCE STORE	2451 PTREE RD		SPILLS
ATLANTA	S107492989		QUICK TRIP GAS STATION 5705 FU BLVD		SPILLS
ATLANTA	S108631295		QUIKTRIP ON PLEASANTDALE RD		SPILLS
ATLANTA	974092930		155H RAIL YARD		ERNS
ATLANTA	91080564		RAIL YARD		HMIRS
ATLANTA	974092931		155H RAIL YARD		ERNS
ATLANTA	96481618		RAIL CAR NOUTLX86996 & VALVE DEVELOPED A LEAK		ERNS
ATLANTA	94010982		RAIL YARD		HMIRS
ATLANTA	91201746		RAIL YARD		ERNS
ATLANTA	S101530744	NORFORK SOUTHERN	ON RAILWAY BETWEEN CHATTANOOGA & ATLANTA		SPILLS
ATLANTA	2002084645		RAILYARD		HMIRS
ATLANTA	S104000845	CHEMICAL ODOR IN SEWER	RALPH MCGILL		SPILLS
ATLANTA	S104886645	RYDER	1637 RALPH DAVID ABERNATHY DR		SPILLS
ATLANTA	S102329119	HARTSFIELD AIRPORT	13 ON RAMP		SPILLS
ATLANTA	S103539396	TRIPLE CROWN SERVICES	RAMP S & EXIT 47		SPILLS
ATLANTA	S105711826		E RAMP TO 75 & 85N		SPILLS
ATLANTA	S108468770		RAMP TO 75 & 85 NORTHBOUND		SPILLS
ATLANTA	S104874097	ASIG AIRPORT SERVICES	RAMP 5		SPILLS
ATLANTA	S101528118	DUMPING	1994 RAYBURN RD		SPILLS
ATLANTA	1012079116	RAYLOCK CORP.	600 RAYLOCK DR		FINDS
ATLANTA	S102329084	DEKALB SANITATION	2720 RAYS WOOD DR		SPILLS
ATLANTA	S107492416		W RD OF RANDALL MILL ON THE SIDE OF S		SPILLS
ATLANTA	S105711713		N RD DRAINAGE DITCH 200		SPILLS
ATLANTA	93319648		RED MILL RD AND DUNCAN RD		ERNS
ATLANTA	S104885241	CITY OF ATLANTA	RED WINE RD		SPILLS
ATLANTA	S102273008	CITY OF ATLANTA	2574 RED VALLEY LN		SPILLS
ATLANTA	S104001075	ATLANTA SEWER DEPT	1217 RED FERN		SPILLS
ATLANTA	S105711901		4437 REED LN		SPILLS
ATLANTA	S108895631	JOHN WIELAND HOMES, INC. INERT LAND	REGENCY PARK S & DLOT 24A CT		SWF/LF
ATLANTA	S108895630	JOHN WIELAND HOMES, INC. INERT LAND	REGENCY PARK S & D LOT 33		SWF/LF
ATLANTA	S108895629	JOHN WIELAND HOMES, INC. INERT LAND	REGENCY PARK S & DLOT 13A DR		SWF/LF

FULTON COUNTY, GA - ORPHAN SUMMARY

City	EDR ID	Site Name	Site Address	Zip	Database(s)
ATLANTA	S108895632	JOHN WIELAND HOMES, INC. INERT LAND	REGENCY PARK S & DLOT 31A CT		SWF/LF
ATLANTA	S103539285	ATLANTA SEWER DEPT	1012 REGENCY ST SW		SPILLS
ATLANTA	S107667086	JOHN WIELAND HOMES, INC. INERT LAND	REGENCY PARK S & D LOT 5 DR		SWF/LF
ATLANTA	S108895635	JOHN WIELAND HOMES, INC. INERT LAND	REGENCY PARK S & D LOT 16 DR		SWF/LF
ATLANTA	S108895633	JOHN WIELAND HOMES, INC. INERT LAND	REGENCY PARK S & D LOT 5 DR		SWF/LF
ATLANTA	S104884908	CITY OF ATLANTA	1012 REGENCY ST SW		SPILLS
ATLANTA	S102272967	CITY OF ATLANTA	1012 REGION ST		SPILLS
ATLANTA	S101644454	ATLANTA CITY SEWER	1012 REGIS ST SW		SPILLS
ATLANTA	S105711981		RELEASE OCCURRED CONCOURSE C G		SPILLS
ATLANTA	S101527856	UNKNOWN/PETROLIUM	RENES DR & EVANNGELANE RD		SPILLS
ATLANTA	90070482		1095 AS RIBER IND BLVD		HMIRS
ATLANTA	S102272977	CITY OF ATLANTA	RICE RD		SPILLS
ATLANTA	S104885043	CITY OF ATLANTA	2900 RICE ST NW		SPILLS
ATLANTA	S104874445	ATLANTA SEWER DEPT	RICE ST		SPILLS
ATLANTA	S102918742	CITY OF ATLANTA W&S	RICKENBACKER ROAD AT RICKENBAC WAY		SPILLS
ATLANTA	S102272987	CITY OF ATLANTA	1941 RIDGE AVE SW		SPILLS
ATLANTA	S108469204		5192 S RIDGE PKY		SPILLS
ATLANTA	96100231		5139 S RIDGE PKY		HMIRS
ATLANTA	2008431573	5149 SOUTH RIDGE PARKWAY	5149 S RIDGE PKY		HMIRS
ATLANTA	9105035784		1092 S RIVER IND BLVD		HMIRS
ATLANTA	S110065173		S RIVER		SPILLS
ATLANTA	S108055092		S RIVER INDUSTRIAL BLVD		SPILLS
ATLANTA	S109585774		RIVER RUN		SPILLS
ATLANTA	9105035786		1092 S RIVER IND BLVD		HMIRS
ATLANTA	S102273096	UNKNOWN	ON RIVER FROM RIVER MARKER #		SPILLS
ATLANTA	S105713620		145 RIVER NORTH LN		SPILLS
ATLANTA	9105035785		1092 S RIVER IND BLVD		HMIRS
ATLANTA	S107490895		S RIVER INDUSTRIAL BLVDMULLAND AVE		SPILLS
ATLANTA	S104887450	UNKNOWN	ON RIVER FROM RIVER		SPILLS
ATLANTA	2000018088		1095 S RIVER INDUSTRIL BLVD		HMIRS
ATLANTA	S105899824	FRANK PILKPON	S RIVER INDUSTRIAL BLVDMULLAND AVE		SPILLS
ATLANTA	91090173		940 S RIVER IND		HMIRS
ATLANTA	S104000850	VININGS RESTORATION CO	RIVERBEND CLUB DR		SPILLS
ATLANTA	S107490405		RIVERDALE & COLLEGE PARK AREA		SPILLS
ATLANTA	S106123357		4200 RIVERDALE RD		SPILLS
ATLANTA	S104887215	UNK	RIVERS RD		SPILLS
ATLANTA	1004682846		18 ROAD		RCRA-CESQG, FINDS
ATLANTA	94388873		ROANOKE AREA		ERNS
ATLANTA	A100329658	NEWBERRY ESTATE	AL ROBERTS RD & GORDON RD		AST
ATLANTA	S105712212		ROBIN ROAD AT WILKES CIR		SPILLS
ATLANTA	S102602203	UNKNOWN / PAINT DUMPING	160 ROBINHOOD RD		SPILLS
ATLANTA	S105711939		149 ROBINHOOD RD		SPILLS
ATLANTA	S105711848		149 ROBINHOOD RD		SPILLS
ATLANTA	S105712412		ROBINS HOOD RD		SPILLS
ATLANTA	S105899669	DEKALB CO WATER & SEWER	E ROCK SPRINGS RD		SPILLS
ATLANTA	S107490264		E ROCK SPRINGS RD		SPILLS
ATLANTA	S105597881		E ROCK SPRINGS RD		SPILLS

FULTON COUNTY, GA - ORPHAN SUMMARY

City	EDR ID	Site Name	Site Address	Zip	Database(s)
ATLANTA	S104884757	ATLANTA W&S	3482 ROCK HAVEN DR NE		SPILLS
ATLANTA	S101530839	CITY OF ATLANTA SEWAGE	3466 ROCK HAVEN CIRCLE OFF ROXBORO RD		SPILLS
ATLANTA	S107490795		E ROCK SPRINGS RD		SPILLS
ATLANTA	S104885084	CITY OF ATLANTA	3474 ROCKS BORO RD		SPILLS
ATLANTA	S102329085	UNKNOWN @ RPT TIME	E ROCKSBORO RD & LAKE BLVD		SPILLS
ATLANTA	S103538699	CITY OF ATLANTA W&S	ROCKY FORD AT W TERRACE LN		SPILLS
ATLANTA	S104888852	CITY OF ATLANTA	900 ROISE ST		SPILLS
ATLANTA	S102329060	BURLINGTON MOTOR CARRIERS	6355 W ROK BLVD SW		SPILLS
ATLANTA	S104252616	ATLANTA SEWER DEPT	ROSS ST & METROPOLITAN PKY		SPILLS
ATLANTA	S102601372	FULTON COUNTY/SEWAGE BYPASS	ROSWELL RD		SPILLS
ATLANTA	S104252684	ATLANTA SEWER DEPT	ROSWELL RD & LANDO LAKE RD		SPILLS
ATLANTA	S102918125	CAR WASHERS HIRED BY COUNTRY CLUB	ROSWELL RD & HIGH TOWER TRAIL RD		SPILLS
ATLANTA	S102602229	GEORGIA POWER	ROSWELL RD & POWERS FERRY RD		SPILLS
ATLANTA	S107491378		ROTTEN WOOD CREEK AT 41 & THE CHATTAHOOCHEE RIVER		SPILLS
ATLANTA	S104887625	UNKNOWN FUEL	2985 ROWHAVEN DR		SPILLS
ATLANTA	S104001245	ATLANTA SEWER DEPT.	ROXBORO RD & KINGSMART HALL APT		SPILLS
ATLANTA	S103539805	ATLANTA SEWER DEPT	ROXBORO RD		SPILLS
ATLANTA	S106488112		20632065 E ROXSBORO RD		SPILLS
ATLANTA	S107491667		4605 RD RUNNEMEDEONCONWAY DR E		SPILLS
ATLANTA	9900014484		RUSKIN DR		HMIRS
ATLANTA	95071183		RUSKIN DR		HMIRS
ATLANTA	S103538301	FRITO LAY	NORTH S		SPILLS
ATLANTA	91060084		1095 A S RIVER IND BLVD		HMIRS
ATLANTA	90060145		1095 A S RIVER IND BLVD		HMIRS
ATLANTA	90020032		1095 A S RIVER IND BLVD		HMIRS
ATLANTA	S103540071	FRITO LAY	NORTH S		SPILLS
ATLANTA	91050069		1095 A S RIVER IND BLVD		HMIRS
ATLANTA	91050738		1095 A S RIVER IND BLVD		HMIRS
ATLANTA	92050379		1095 A S RIVER INDUST BLVD		HMIRS
ATLANTA	92260505		EAST S		ERNS
ATLANTA	S101527150	CONSTRUCTION MATERIALS	6TH SAINT APTS & GA TECH		SPILLS
ATLANTA	S105713167		SAME AS CITIZENS ADDRESS		SPILLS
ATLANTA	S107492258		SAME AS CALLER INFORMATION		SPILLS
ATLANTA	S108054989		560 SAN ANTONIO DR		SPILLS
ATLANTA	92255117		SANDY SPRINGS MIDDLE SCHOOL CO DR		ERNS
ATLANTA	S102444341	MENDIS RECYCLING	46 SAUTEL AVE SE		SPILLS
ATLANTA	S108896205		SAWTAIL RD & MCDONOUGH RD		SPILLS
ATLANTA	S102601705	AGC TRANSPORT	41 SAWTELL RD		SPILLS
ATLANTA	S104884650	AGC TRANSPORT	41 SAWTELL RD		SPILLS
ATLANTA	96500480	SCHERER POWER PLANT HIGHWAY 87	SCHERER POWER PLANT		ERNS
ATLANTA	96504426	SCHERER POWER PLANT HIGHWAY 87	SCHERER POWER PLANT		ERNS
ATLANTA	9998030803		SEABOARD INDUSTRIAL BLVD		HMIRS
ATLANTA	2000022096		SEABOARD INDUSTRIAL RD		HMIRS
ATLANTA	2003125375		1357 SEABOARD IND BLVD		HMIRS
ATLANTA	S107492633		1310 SEABOARD INDUSTRIAL BLVDNORTHE W		SPILLS
ATLANTA	9999040207		1357 SEABOARD INDUSTRIAL BOULE		HMIRS
ATLANTA	2003128467		1357 SEABOARD IND AVE		HMIRS

FULTON COUNTY, GA - ORPHAN SUMMARY

City	EDR ID	Site Name	Site Address	Zip	Database(s)
ATLANTA	90050239		SEABOARD IND BLVD		HMIRS
ATLANTA	S110065051	DITTLER BROTHERS PROPERTY	1375 SEABOARD INDUSTRIAL DR		BROWNFIELDS
ATLANTA	2000110328		SEABOARD INDUSTRIAL BLVD		HMIRS
ATLANTA	2004090612		1310 SEABOARD IND BLVD		HMIRS
ATLANTA	S108896250		1310 SEABOARD INDUSTRIAL AVE		SPILLS
ATLANTA	9900003095		1357 SEABOARD INDUSTRIAL BOULE		HMIRS
ATLANTA	2003127945		1310 SEABOARD IND BLVD		HMIRS
ATLANTA	2000022097		SEABOARD INDUSTRIAL RD		HMIRS
ATLANTA	S103540007	UNKNOWN / ORANGE-FOAMY CREEK	1375 SEABOARDINDUSTRIAL BLVD		SPILLS
ATLANTA	S105711739		2883 SELMAN DR		SPILLS
ATLANTA	S104885243	CITY OF ATLANTA	SEWAGE OUTFALL		SPILLS
ATLANTA	S105712025		2720 SHADY VALLEY RD		SPILLS
ATLANTA	S104252812	ATLANTA SEWER DEPT	118 SHADY DALE AVE SE		SPILLS
ATLANTA	S102444377	ATLANTA GAS AND ELECTRIC	3317 SHAMBLEE TUCKER RD		SPILLS
ATLANTA	S102444330	CITY OF ATLANTA W&S	35385 SHAMROCK WAY		SPILLS
ATLANTA	S104885085	CITY OF ATLANTA	3520 SHARRON BROOK WAY		SPILLS
ATLANTA	S110065366		2055 SHAUDI LN		SPILLS
ATLANTA	S102601627	ATLANTA SEWER DEPT	SHAWL & PRYOR ROAD PERRY HOMES		SPILLS
ATLANTA	2008907861	SHELL SOUTHERN YARD	SHELL SOUTHERN YARD		ERNS
ATLANTA	2009907861	SHELL SOUTHERN YARD	SHELL SOUTHERN YARD		ERNS
ATLANTA	99642960		SHIPPED FROM LONDON GATWICK AI		ERNS
ATLANTA	S104885244	CITY OF ATLANTA	SIDE INDUSTRIAL PARK		SPILLS
ATLANTA	1006832933		N SIDE CLEVELAND AVE		FINDS
ATLANTA	2004020325		3635 S SIDE IND PKY		HMIRS
ATLANTA	8721580		SIDEWALK STUDIO		ERNS
ATLANTA	93300226		SIDING		ERNS
ATLANTA	S101897974	CITYOF ATLANTA	2275 SILTSON RD NW		SPILLS
ATLANTA	89133803		SIMMONS PLATING		ERNS
ATLANTA	S106487816		410 SIMMONS ST		SPILLS
ATLANTA	89118234		SIMMS RADIATOR SERVICE		ERNS
ATLANTA	S104887223	UNK	SIMPSON & MYRTLE ST		SPILLS
ATLANTA	S105712216		SIMPSON ROAD AT TROY ST		SPILLS
ATLANTA	S107666359	HARTSFIELD ATLANTA INTERNATIONAL AI	SITE NO1		SWF/LF
ATLANTA	S104885168	CITY OF ATLANTA	878 SLOW CIR SE		SPILLS
ATLANTA	92060342		SLYVAN RD		HMIRS
ATLANTA	S107670549		SO		SPILLS
ATLANTA	91228617		SOUTH		ERNS
ATLANTA	S107490359		SOUTHBOUND		SPILLS
ATLANTA	S108781876		285 SOUTHBOUND AT LAWERENCEVILLE HWY		SPILLS
ATLANTA	S110065530		285 SOUTHBOUND RD		SPILLS
ATLANTA	200114230		5146 SOUTHBRIDGE PKY		HMIRS
ATLANTA	S107492146		SOUTHLAND CIR		SPILLS
ATLANTA	93340097		SOUTHLAND CIR		ERNS
ATLANTA	2008428546	3635 SOUTHSIDE INDUSTRIAL	3635 SOUTHSIDE INDUSTRIAL		HMIRS
ATLANTA	2007439757	3635 SOUTHSIDE INDUSTRIAL	3635 SOUTHSIDE INDUSTRIAL		HMIRS
ATLANTA	2007443805	3635 SOUTHSIDE INDUSTRIAL	3635 SOUTHSIDE INDUSTRIAL		HMIRS
ATLANTA	2008455748	3635 SOUTHSIDE INDUSTRIAL	3635 SOUTHSIDE INDUSTRIAL		HMIRS

FULTON COUNTY, GA - ORPHAN SUMMARY

City	EDR ID	Site Name	Site Address	Zip	Database(s)
ATLANTA	S104874043	ATLANTA SEWER DEPT.	SOUTHSIDE INDUSTRIAL PKWY AND CT		SPILLS
ATLANTA	S104885245	CITY OF ATLANTA	SOUTHSIDE INDUSTRIAL PARK		SPILLS
ATLANTA	2007438930	3635 SOUTHSIDE INDUSTRIAL	3635 SOUTHSIDE INDUSTRIAL		HMIRS
ATLANTA	2008436351	3635 SOUTHSIDE INDUSTRIAL	3635 SOUTHSIDE INDUSTRIAL		HMIRS
ATLANTA	2007445360	3635 SOUTHSIDE INDUSTRIAL	3635 SOUTHSIDE INDUSTRIAL		HMIRS
ATLANTA	2008443425	3635 SOUTHSIDE INDUSTRIAL	3635 SOUTHSIDE INDUSTRIAL		HMIRS
ATLANTA	S104252909	ATCIE TRANSPORT	25 SOUTHSIDE IND PKY		SPILLS
ATLANTA	2008432242	3635 SOUTHSIDE INDUSTRIAL	3635 SOUTHSIDE INDUSTRIAL		HMIRS
ATLANTA	2008450655	3635 SOUTHSIDE INDUSTRIAL	3635 SOUTHSIDE INDUSTRIAL		HMIRS
ATLANTA	S102230473	UNKNOWN DISCOLORED CREEK	SOUTHSIDE INDUSTRIAL BLVD		SPILLS
ATLANTA	2007445801	3635 SOUTHSIDE INDUSTRIAL	3635 SOUTHSIDE INDUSTRIAL		HMIRS
ATLANTA	S102444389	UNKNOWN - RECYCLING PLANT	460 SOUTH TALL AVE		SPILLS
ATLANTA	96510709		460 SOUTH TALL AVE		ERNS
ATLANTA	2002620379		71 SPEEDWAY STA		ERNS
ATLANTA	S108469226		SPELLMAN LN		SPILLS
ATLANTA	S107489802		SPINKS SAINT OFF HOLLYWOOD RD		SPILLS
ATLANTA	S104252546	LANDMARK	SPINKS ST		SPILLS
ATLANTA	S101644233	SEAN C. ROSS	1102 SPRIGBROOK TRL		SPILLS
ATLANTA	S104885555	CITY OF ATLANTA	SPRING ST & PEACHTREE ST		SPILLS
ATLANTA	96505866		185 SPRING ST		ERNS
ATLANTA	S104888758	CITY OF ATLANTA	SPRING ST & PEACHTREE ST		SPILLS
ATLANTA	96502491		185 SPRING ST		ERNS
ATLANTA	S102272970	CITY OF ATLANTA	SPRINGDALE RD		SPILLS
ATLANTA	S107609534	GEORGIA SMALL QTY GENERATOR	SQG CAPITAL		MANIFEST
ATLANTA	S108781917		2ND ST		SPILLS
ATLANTA	94403966		65 10TH ST		ERNS
ATLANTA	2000670006		Y ST NW		ERNS
ATLANTA	1012134765	COLONY SQUARE	127 15TH ST		FINDS
ATLANTA	92278656		1650 5TH ST		ERNS
ATLANTA	S105713455		81 17TH ST		SPILLS
ATLANTA	89134117		STADIUM		ERNS
ATLANTA	S104884734	ATLANTA SEWER DEPT	3604 N STARLIGHT RD NE		SPILLS
ATLANTA	S102601103	ATLANTA SEWER DEPT	3604 N STARLIGHT RD NE		SPILLS
ATLANTA	S108896184	UNKNOWN	GA STATE CENTRAL & DECATUR RD		SPILLS
ATLANTA	1004687569		5779 STATE BRIDGE RD		RCRA-NonGen, FINDS
ATLANTA	S101527062	LUCY REUSS, MGR.	STAUTON ST		SPILLS
ATLANTA	96120068		1341 STEWART AVE		HMIRS
ATLANTA	96040814		1341 STEWART AVE		HMIRS
ATLANTA	96482855		2370 STEWART AVE SW		ERNS
ATLANTA	91222409		STEWART AVE		ERNS
ATLANTA	S102602178	ATLANTA CITY SEWER	1913 STEWART AVE		SPILLS
ATLANTA	S104886894	SUN CHASE LAND/STERLING PACIFIC MAN	2235 STEWART AVE		SPILLS
ATLANTA	S102602033	FUEL SPILL	2165 STEWART AVE		SPILLS
ATLANTA	S102602180	ATLANTA CITY SEWER	2100 STEWART AVE		SPILLS
ATLANTA	96490875		STEWART RD		ERNS
ATLANTA	96485448		2370 STEWART AVE SW		ERNS
ATLANTA	96488527		STEWART RD		ERNS

FULTON COUNTY, GA - ORPHAN SUMMARY

City	EDR ID	Site Name	Site Address	Zip	Database(s)
ATLANTA	S103537559	UNKNOWN-TRACTOR TRAILOR RIG ACCIDEN	STHY 24 S		SPILLS
ATLANTA	S101897736	UNKNOWN-TRACTOR TRAILOR RIG ACCIDEN	STHY 24 S		SPILLS
ATLANTA	S103537980	UNKNOWN-TRACTOR TRAILOR RIG ACCIDEN	STHY 24 S		SPILLS
ATLANTA	S108896183		STHY 6		SPILLS
ATLANTA	S105712221		1655 STOKESWOOD AVE SE		SPILLS
ATLANTA	S107491443		STONE CT		SPILLS
ATLANTA	S107493093		3000 STONE HOGAN CONN RD		SPILLS
ATLANTA	S102602368	ATLANTA CITY SEWER	3973 STOVAL TRCE		SPILLS
ATLANTA	S102602688	CITY OF ATLANTA WATER AND SEWAGE	3612 N STRADFORD RD		SPILLS
ATLANTA	S106488111		4998 N STRADFORD RD		SPILLS
ATLANTA	S101526720	CITY OF ATLANTA WATER AND SEWER	4135 N STRAPLE		SPILLS
ATLANTA	S104885233	CITY OF ATLANTA	N STRATFORD RD NE		SPILLS
ATLANTA	S104252566	ATLANTA SEWER DEPT	2372 STRATHMORE CREEK		SPILLS
ATLANTA	S104000871	ATLANTA SEWER DEPT	2338 STRATMORE DR		SPILLS
ATLANTA	S109823420	VULCAN MAT'L RED OAK QUARRY	STREET		NPDES
ATLANTA	S109823406	VULCAN MATERIALS	STREET		NPDES
ATLANTA	S108353524	VALLEY POINTE	STREET		NPDES
ATLANTA	S109823410	VULCAN MATERIALS CO	STREET		NPDES
ATLANTA	2005631283	MILE POST BC1.6	BC16 STREET		ERNS
ATLANTA	1001206466		STREET		MLTS
ATLANTA	2004080541		712017780 STREET		HMIRS
ATLANTA	2000535328		08 STREET		ERNS
ATLANTA	S109823412	VULCAN MATERIALS COMPANY	STREET		NPDES
ATLANTA	1001207854		STREET		MLTS
ATLANTA	1006800784		STREET		FINDS
ATLANTA	S102602471	ATLANTA SEWER DEPT	978 STREET		SPILLS
ATLANTA	1006323255		STREET		FINDS
ATLANTA	S109762892	SHELL OIL COMPANY	STREET		MANIFEST
ATLANTA	1006335175		STREET		MLTS
ATLANTA	94402298		D374 STREET		ERNS
ATLANTA	872410		148H STREET		ERNS
ATLANTA	94423352		Z19 STREET		ERNS
ATLANTA	S109823423	VULCAN MATL-VILLA RICA QUARRY	STREET		NPDES
ATLANTA	S107914148	ADAIR TRACT	6TH STREET AND PEACHTREE ST		BROWNFIELDS
ATLANTA	S104886414	NORFOLK SOUTHERN	1518 STREET		SPILLS
ATLANTA	S109822901	GEORGIA PACIFIC WOOD PRODUCTS	STREET		NPDES
ATLANTA	2003131052		30354 STREET		HMIRS
ATLANTA	S109823416	VULCAN MAT'L (GRAYSON QUARRY)	STREET		NPDES
ATLANTA	1005621663		STREET		FINDS
ATLANTA	S109822899	GEORGIA PACIFIC CORPORATION	STREET		NPDES
ATLANTA	1001207852		STREET		MLTS
ATLANTA	9900014568		STREET		HMIRS
ATLANTA	S101644703	CITY OF ATLANTA SEWER DEPT	1776 STREET		SPILLS
ATLANTA	89118322		STREET		ERNS
ATLANTA	S109506055	PINKARD CLEANERS	STREET		DRYCLEANERS
ATLANTA	S109823418	VULCAN MAT'L KENNESAW QRY ATL	STREET		NPDES
ATLANTA	1005621805		00 STREET		FINDS

FULTON COUNTY, GA - ORPHAN SUMMARY

City	EDR ID	Site Name	Site Address	Zip	Database(s)
ATLANTA	1001208774		STREET		MLTS
ATLANTA	S109823405	VULCAN MATERIAL COMPANY	STREET		NPDES
ATLANTA	94405859		DH STREET		ERNS
ATLANTA	S103539716	1 GA TRACTOR; 2 FOUR WAY TRACTOR	STREET		SPILLS
ATLANTA	S109823399	VULCAN CONSTRUCTION MATERIALS	STREET		NPDES
ATLANTA	S109823401	VULCAN CONSTRUCTION MATERIAL, L.P.	STREET		NPDES
ATLANTA	S102444274	CITY OF ATLANTA WASTER & SEWER	238 SUAWANEE AVE NE		SPILLS
ATLANTA	S103538589	AIRPORT GROUP INTERNATIONAL	SULLIVAN RD		SPILLS
ATLANTA	S107492095		SUMMERSET TER		SPILLS
ATLANTA	S108895494	BROCK CONSTRUCTION COMPANY, INC.	SUMMERSET LANE SUMMERSET S & D LOT		SWF/LF
ATLANTA	S108895492	BROCK CONSTRUCTION COMPANY, INC.	SUMMERSET LANE SUMMERSET S & D LOT		SWF/LF
ATLANTA	S108895493	BROCK CONSTRUCTION COMPANY, INC.	SUMMERSET LANE SUMMERSET S & D LOT		SWF/LF
ATLANTA	S108895490	BROCK CONSTRUCTION COMPANY, INC.	SUMMERSET LANE SUMMERSET S & D LOT		SWF/LF
ATLANTA	S108895491	BROCK CONSTRUCTION COMPANY, INC.	SUMMERSET LANE SUMMERSET S & D LOT		SWF/LF
ATLANTA	S107665856	BROCK CONSTRUCTION COMPANY, INC.	SUMMERSET LANE SUMMERSET S & D LOT		SWF/LF
ATLANTA	S106021503		1415 SUMMIT PLACE DRDUNWOODY XING		SPILLS
ATLANTA	S105899613	UNKNOWN	1801 SUMPTER ST NW		SPILLS
ATLANTA	S102273002	CITY OF ATLANTA	SUN RIDGE AVE		SPILLS
ATLANTA	S102918144	ATLANTA SEWER DEPT	SUN RIDGE AVE SE		SPILLS
ATLANTA	S105711767		285 SUREKA DR NE		SPILLS
ATLANTA	90191859		SUSPECT VIRGINIA AVE		ERNS
ATLANTA	S103539461	COBB COUNTY RS SUNTON PLANT	SUTTON POTW JUST DOWNSTREAM FR		SPILLS
ATLANTA	S103540015	COBB COUNTY WATER & SEWER	SUTTON POTW JUST DOWNSTREAM FO		SPILLS
ATLANTA	2007429985	14841 SWEITZER LA	14841 SWEITZER LN		HMIRS
ATLANTA	93333549		1950 SYLVAN RD N		ERNS
ATLANTA	A100331097	ORCHARD JUNCTION	2138 TAILS CREEK RD		AST
ATLANTA	S109144982		TANYARD CREEK		SPILLS
ATLANTA	1005882337		TANYARD CREEK		FINDS
ATLANTA	S104885246	CITY OF ATLANTA	TANYARD CREEK		SPILLS
ATLANTA	1005627540		TANYARD CKR CSO		FINDS
ATLANTA	S107490155		TARMAC		SPILLS
ATLANTA	S105713031		TAXI WAY ECHO RAMP N		SPILLS
ATLANTA	S103538919	DELTA AIRLINES	26L & TAXIWAY DR		SPILLS
ATLANTA	S107914153	CORRIDOR EDGEWOOD PROPERTY	TBD		BROWNFIELDS
ATLANTA	S105597811		TEAM DODGE DEALERSHIP LOCATED		SPILLS
ATLANTA	S107490212		TEAM DODGE DEALERSHIP LOCATED		SPILLS
ATLANTA	S108631204		GA TECH CAMPUS AT FIRST & CHERRY		SPILLS
ATLANTA	S104548606	DELTA AIRLINES	TECHNICAL OPERATIONS CTR		SPILLS
ATLANTA	S105712243		2168 TELLHURST ST		SPILLS
ATLANTA	2003123285		TERMINAL		HMIRS
ATLANTA	S104001190	AATC	5500 N TERMINAL PKY		SPILLS
ATLANTA	S109585031		S TERMINAL PKY		SPILLS
ATLANTA	1007118436		6000 N TERMINAL PKY		RCRA-SQG
ATLANTA	1007118683		6600 N TERMINAL PKY		RCRA-LQG
ATLANTA	1001227475		6000 N TERMINAL PWKY		FINDS
ATLANTA	S102273021	CITY OF ATLANTA	TERR W & GLYNWOOD		SPILLS
ATLANTA	S101644247	SHINGLES	859 TERRACE		SPILLS

FULTON COUNTY, GA - ORPHAN SUMMARY

City	EDR ID	Site Name	Site Address	Zip	Database(s)
ATLANTA	S102601386	UNKNOWN/ GREY MINIVAN-GASOLINE SPIL	TEXACO GAS STATION AT INTERSEC RD		SPILLS
ATLANTA	S103538270	UNKNOWN/ GREY MINIVAN-GASOLINE SPIL	TEXACO GAS STATION AT INTERSEC RD		SPILLS
ATLANTA	S108469316		THE CREEKS RUNS PARALLEL TO BR DR		SPILLS
ATLANTA	S108781916		THE UNNAMED CREEK RUNS IN FRON		SPILLS
ATLANTA	S105229306		THE ATLANTA FEDERAL CTR		SPILLS
ATLANTA	2007329122	IN THE RAMP AREA	IN THE RAMP		ERNS
ATLANTA	S105713323		THE ATLANTA FEDERAL CTR		SPILLS
ATLANTA	S108781925		THE INTERSECTION OF 8TH ST & MONROE DR		SPILLS
ATLANTA	S108469052		THE TERRACES OFFICE COMPLEX		SPILLS
ATLANTA	S108993139		THE FENCE LINE BETWEEN 3132 & 3120 PARROTT AVE		SPILLS
ATLANTA	S107492394		THE VININGS APARTMENTS 3458 MI RD		SPILLS
ATLANTA	S108468884		THE ARLINGTON		SPILLS
ATLANTA	S107493162		THE CORNER OF 10TH ST & HOWELL MILL RD		SPILLS
ATLANTA	S107492838		THE CUDDLE SACT		SPILLS
ATLANTA	S107492374		ON THE CORNER OF ELLSWORTH IND BLVD & ELAIN		SPILLS
ATLANTA	S110065263		ST THE RAIL RD		SPILLS
ATLANTA	S107491100		THE FALLS SUBDIVISION		SPILLS
ATLANTA	S108054862		THE VARIATIONS CONDO		SPILLS
ATLANTA	S109696779		THE INTERSECTION OF DECKNER ST & BEATIE ST		SPILLS
ATLANTA	89102657		THE FACILITY		ERNS
ATLANTA	S101644380	ATTEMPTED SUICIDE VICTIM	THE DARLINGTON APTS 2025 PEACH RD		SPILLS
ATLANTA	S107493019		THE INTERSECTION OF FULTON IND BLVD & BO		SPILLS
ATLANTA	S105712684		IN THE DIP OF THE RD		SPILLS
ATLANTA	S108781918		THEINTERSECTIONOF SECOND ST & GIVENS ST		SPILLS
ATLANTA	S109334410		4424 THERMAN RD		SPILLS
ATLANTA	97030354		THURMAN RD		HMIRS
ATLANTA	2003129267		3934 THURMOND RD		HMIRS
ATLANTA	S103538762	DIXIELAND TRUCKING	THURMOND RD & CEDAR GROVE RD		SPILLS
ATLANTA	S104000794	DEKALB SANITATION	4201 THURMOND DR TURNING LN		SPILLS
ATLANTA	8872708		THURSTON MOTOR LINES		ERNS
ATLANTA	S104548842	ATLANTA SEWER DEPT.	2333 TIGER FLOWER DR		SPILLS
ATLANTA	2002622975		TILFORD YARD		ERNS
ATLANTA	90030318		TILFORD YARD		HMIRS
ATLANTA	S107490191		TILFORD YARD		SPILLS
ATLANTA	S107489712		TILFORD YARD OFF MARIETTA BLVD		SPILLS
ATLANTA	S108781885		TILFORD YARD		SPILLS
ATLANTA	8850046		TILFORD YARD RAIL YARD		ERNS
ATLANTA	S108256604		TILFORD RAIL YARD ON MARIETTA RD		SPILLS
ATLANTA	94371169		TILFORD YARD		ERNS
ATLANTA	2005607918	TILFORD YARD	TILFORD YARD		ERNS
ATLANTA	S107489906		TILFORD YARD TRACK 29 & 1942ND MARIETTA RD		SPILLS
ATLANTA	89134055		TILFORD YARD		ERNS
ATLANTA	S107493164		TILFORD YARD		SPILLS
ATLANTA	8853061		TILFORD YARD CFX YARD		ERNS
ATLANTA	S107490744		TILFORD YARD		SPILLS
ATLANTA	92110679		TILFORD YARD		HMIRS
ATLANTA	S107489739		TILFORD YARD AT HUFF ROAD ST		SPILLS

FULTON COUNTY, GA - ORPHAN SUMMARY

City	EDR ID	Site Name	Site Address	Zip	Database(s)
ATLANTA	984235891		TILLFORD YARD 1590A MARRIETTA AVE		ERNS
ATLANTA	S107491977		TILLFORD YARD		SPILLS
ATLANTA	984235890		TILLFORD YARD 1590A MARRIETTA AVE		ERNS
ATLANTA	92295893		TILLFORD RAIL YARD		ERNS
ATLANTA	89133826		TIME PRODUCT		ERNS
ATLANTA	2000669545		TIONAL FOREST		ERNS
ATLANTA	1005495765		PL TO TEST		FINDS
ATLANTA	2007446539	1220 TOFFIE TERRANCE	1220 TOFFIE TERRANCE		HMIRS
ATLANTA	S105713398		900 TOFFY TER		SPILLS
ATLANTA	S110120501		TOWERHILL ST		SPILLS
ATLANTA	S107670433		754 E TOWERMAILROOMSLOPPYFLOYD BUIL		SPILLS
ATLANTA	S105229504		3101 TOWERS CREEK PKY		SPILLS
ATLANTA	8721502		WW TP ON JONES JONESBORO RD		ERNS
ATLANTA	96504477		TRACTOR TRANSMISSION DEVELOPED		ERNS
ATLANTA	S108631056		6500 TRADE WATER PKY		SPILLS
ATLANTA	2006802223	6500 TRADEWATER PKWY	6500 TRADEWATER PKY		ERNS
ATLANTA	S108469184		6500 TRADEWATER PKY		SPILLS, TIER 2
ATLANTA	2007319307	6500 TRADEWATER PKWY	6500 TRADEWATER PKY		ERNS
ATLANTA	2007306891	6500 TRADEWATER PARKWAY	6500 TRADEWATER PKY		ERNS
ATLANTA	S107493151		6500 TRADEWATER PARKWAYATLANTA GA		SPILLS
ATLANTA	S108631148		6500 TRADEWATER PKY		SPILLS
ATLANTA	2007308649	6500 TRADEWATER PKWY	6500 TRADEWATER PKY		ERNS
ATLANTA	S108781722		6500 TRADEWATER PKY		SPILLS
ATLANTA	2005631995	6500 TRADEWATER PKWY	6500 TRADEWATER PKY		ERNS
ATLANTA	S108896209	SUNCO	6500 TRADEWATER PARKWAY300		SPILLS
ATLANTA	S108469247		6500 TRADEWATER PKWYATLANTA GA		SPILLS
ATLANTA	2007317963	6500 TRADEWATER PKWY	6500 TRADEWATER PKY		ERNS
ATLANTA	S108055274		6500 TRADEWATER PKY		SPILLS
ATLANTA	2005620196	6500 TRADEWATER PKWY	6500 TRADEWATER PKY		ERNS
ATLANTA	S107414885		6500 TRADWATER PKY		SPILLS
ATLANTA	92294969		104 TRFY TRINITY ST		ERNS
ATLANTA	S108993072		TRIBUTORY OF PROCTOR CREEK		SPILLS
ATLANTA	S104000945	TRUCK STOPS OF AMERICA	TRUCK STOPS OF AMERICA		SPILLS
ATLANTA	S102602515	KRAFT FOODS	BY TRUCK LOADING DOCK AVE NE		SPILLS
ATLANTA	S107491164		TRUCK & STORM DRAIN ARE ON GUILIFORD F DR		SPILLS
ATLANTA	90166424		TRUMBLE ASPHALT CORD		ERNS
ATLANTA	S108468775		1651 TRYON ROAD OFF REDDING RD		SPILLS
ATLANTA	S109586047		TURNER PL		SPILLS
ATLANTA	S102230743	ATLANTA SEWER SEPT	1449 TUSKEY PARK		SPILLS
ATLANTA	S103539541	INTERGRALED DISTRIBUTION	5305 TWO LANE DR		SPILLS
ATLANTA	S104887241	UNK	TYE ST		SPILLS
ATLANTA	S107489926		UNAMED CREEK THAT BISECTS SAIN		SPILLS
ATLANTA	S104887242	UNK	UNDER TECHWOOD VIA		SPILLS
ATLANTA	S102273010	CITY OF ATLANTA	UNDESCRIBED		SPILLS
ATLANTA	S107491356		4165 UNION RD		SPILLS
ATLANTA	S105711956		UNIVERSITY AVE		SPILLS
ATLANTA	1011979216	FULTON COUNTY AIRPORT-B	UNKNOWN		FINDS

FULTON COUNTY, GA - ORPHAN SUMMARY

City	EDR ID	Site Name	Site Address	Zip	Database(s)
ATLANTA	S107489688		UNKNOWN		SPILLS
ATLANTA	95090796		UNKNOWN		HMIRS
ATLANTA	S102918074	ATLANTA SEWER DEPT	UNKNOWN LOCATION ?????		SPILLS
ATLANTA	9509037095		UNKNOWN		HMIRS
ATLANTA	9509037096		UNKNOWN		HMIRS
ATLANTA	1011977840	THE WILLIAM B HARTSFIEL	UNKNOWN		FINDS
ATLANTA	95061345		UNKNOWN		HMIRS
ATLANTA	1011985597	DEKALB-PEACHTREE	UNKNOWN		FINDS
ATLANTA	1011993045	PEACHTREE CITY-FALCON F	UNKNOWN		FINDS
ATLANTA	2002594836		UNKNOWN		ERNS
ATLANTA	S101527047	UNPAINT COMPANY	UNPAINT COMPANY		SPILLS
ATLANTA	S105712226		698 UPTONROADOFFCHANNING DR		SPILLS
ATLANTA	93302835		USHY 27S		ERNS
ATLANTA	1006792472	U S AUTOMOTIVE INC FORMER	USHY 441 S		LUST, UST
ATLANTA	S103539762	COBB COUNTY WATER & SEWER	USHY 41 & COBB PKWY AND PACES MILL SOUTH		SPILLS
ATLANTA	2004020223		1199 UTLEY SPRINGS		HMIRS
ATLANTA	92293148		UTOY CREEK SEWAGE TREATMENT PL		ERNS
ATLANTA	S104885272	CITY OF ATLANTA WATER & SEWER DEPT	UTOY CREEK WPCP 2383 SW		SPILLS
ATLANTA	1005882338		UTOY CREEK		FINDS
ATLANTA	S102601093	CITY OF ATLANTA WATER & SEWER DEPT	UTOY CREEK WPCP 2383 SW		SPILLS
ATLANTA	S104885556	CITY OF ATLANTA	UTOY CREEK		SPILLS
ATLANTA	S107489520		VACANT TO 2166		SPILLS
ATLANTA	S104884953	CITY OF ATLANTA	1657 VAN FLICK ST SE		SPILLS
ATLANTA	984410261		VAPOR DEGREASER & THE MATERIAL RELEASED DUE TO E		ERNS
ATLANTA	984410260		VAPOR DEGREASER & THE MATERIAL RELEASED DUE TO E		ERNS
ATLANTA	92294954		VARIOUS SCHOOLS IN SYSTEM DOUG CORD		ERNS
ATLANTA	S107493103		VENETIAN HILLS ELEMENTARY		SPILLS
ATLANTA	S108631039		3814 VERMONT ST		SPILLS
ATLANTA	S106614355		5194 VERNON BRIDGE RD		SPILLS
ATLANTA	99641345		90 VERY BEST RD		ERNS
ATLANTA	S102444367	VETRENS RADIATOR SHOP	VETRENS RADIATOR SHOP		SPILLS
ATLANTA	S104887484	UNKNOWN	VICINITY FATWELL JONESBORO RD & LAKEWOOD		SPILLS
ATLANTA	S101644411	CITY OF ATL SEWER	1680 WEST VIEW DR		SPILLS
ATLANTA	S106977759		720 WEST VIEW DR		SPILLS
ATLANTA	S105229395		VIJAY DRIVE OFF NEW PEACHTREE RD		SPILLS
ATLANTA	99611147		VIRGIA AVE AND PDL PL		ERNS
ATLANTA	S105597865		VIRGINIA HIGHLAND & GREENWOOD BEG		SPILLS
ATLANTA	S107490253		VIRGINIA HIGHLAND & GREENWOOD BEG		SPILLS
ATLANTA	2002619004		WADDELL ST		ERNS
ATLANTA	S105712344		ON WAITS AVE		SPILLS
ATLANTA	S102601792	GARY QUANDT TRANSPORT	WAKIN COLD STORAGE		SPILLS
ATLANTA	S108310382	TY STOKES CAP AND GOWN COMPANY (FOR	261 263 WALKER ST		GA NON-HSI
ATLANTA	S104884966	CITY OF ATLANTA	188 WALLACE ST NW		SPILLS
ATLANTA	S105597802		WALNUT VINE & ROCK ST		SPILLS
ATLANTA	S107490213		WALNUT VINE & ROCK ST		SPILLS
ATLANTA	S109334538		WALTHALL DR NW		SPILLS
ATLANTA	93306061		WAR EAGLE AREA		ERNS

FULTON COUNTY, GA - ORPHAN SUMMARY

City	EDR ID	Site Name	Site Address	Zip	Database(s)
ATLANTA	871131		WAREHOUSE LOCATED AT 6150 XAVI DR		ERNS
ATLANTA	S107493084		WASJINGTON PARK		SPILLS
ATLANTA	S107490552		WATERWAY LOCATED DR		SPILLS
ATLANTA	S109334572		1570 WATHALL CT		SPILLS
ATLANTA	S104885247	CITY OF ATLANTA	WATTS ROAD OFF BANKHEAD HWY		SPILLS
ATLANTA	S104001407	ATLANTA SEWER DEPT.	WATTS ST		SPILLS
ATLANTA	S105713413		1600 WAY LAFRANCE ST		SPILLS
ATLANTA	S105597666		WB		SPILLS
ATLANTA	S104000899	YELLOW FREIGHT	WB		SPILLS
ATLANTA	S107490112		WB		SPILLS
ATLANTA	97100841		605 WELAND DR		HMIRS
ATLANTA	S104884974	CITY OF ATLANTA	1933 WELBORN DR		SPILLS
ATLANTA	S104884969	CITY OF ATLANTA	1906 WELBORN DR		SPILLS
ATLANTA	S104874391	ATLANTA SEWER DEPT	1916 WELL BORNE		SPILLS
ATLANTA	2000670435		WELL RD		ERNS
ATLANTA	S103539249	VRL REFINISHING COMPANY	3700 WENDEL DR		SPILLS
ATLANTA	S104252808	ATLANTA SEWER DEPT.	WENDELL DR		SPILLS
ATLANTA	S103538398	BLOCKBUSTER	580 WENTIN PL		SPILLS
ATLANTA	S104884858	CARLISLE APT. COMPLEX	E WESLEY 1 & 8TH MILE EAST OF PEACHT		SPILLS
ATLANTA	S104884923	CITY OF ATLANTA	1270 WESLEY PARK WAY		SPILLS
ATLANTA	S104884920	CITY OF ATLANTA	120 WESLEY RD		SPILLS
ATLANTA	2000018744		801 S WEST PKY		HMIRS
ATLANTA	S109585911		1285 WEST BOUND & ROSEWELL RD		SPILLS
ATLANTA	2000018745		801 S WEST PKY		HMIRS
ATLANTA	2003130282		85 WEST		HMIRS
ATLANTA	2007324063	830 NORTH WEST JEFFERSON STREET	830 N WEST JEFFERSON ST		ERNS
ATLANTA	S108054940		20 WEST		SPILLS
ATLANTA	S108896180	GRAYHOUND LINES INC.	830 N WEST JEFFERSON ST		SPILLS
ATLANTA	S106883936		285 WESTBOUND AT RIVERSIDE DR		SPILLS
ATLANTA	S102918170	UNKNOWN - TRUCK FIRE	285 WESTBOUND EAST OF SHAMBLE TUCK		SPILLS
ATLANTA	99615542		WESTEND MARTA STA		ERNS
ATLANTA	S109586086		WESTEND TRAIN STA		SPILLS
ATLANTA	S107599083		7600 WESTERN ST		SPILLS
ATLANTA	S104884935	CITY OF ATLANTA	139 WESTLAKE AVE		SPILLS
ATLANTA	S106883203		251 WESTLAKE DR		SPILLS
ATLANTA	S104885248	CITY OF ATLANTA	WESTLAKE DR & I 20		SPILLS
ATLANTA	S104884764	ATLANTA W&S	W WESTLY RD		SPILLS
ATLANTA	S102602556	ATLANTA SEWER DEPT	137 WESTMINISTER DR		SPILLS
ATLANTA	S104548185	BOBBY DODD	WESTMINISTER DR NE		SPILLS
ATLANTA	S108896281	MOREHOUSE COLLEGE	WESTVIEW DR SW		SPILLS
ATLANTA	S101527244	SPECIALTY DISTRIBUTERS	2100 WHEATON DR SW		SPILLS
ATLANTA	S108992900		WHEATON DR		SPILLS
ATLANTA	S104884761	ATLANTA W&S	515 WHIPPLE WAY NW		SPILLS
ATLANTA	S103539685	ATLANTA SEWER DEPT	3922 WHITATON DR		SPILLS
ATLANTA	S103538459	CITY OF ATLANTA W&S DEPT.	WHITE WATER MEED RD NW		SPILLS
ATLANTA	S107493005		WHITE WATER CREEK ON HARRIS TRL		SPILLS
ATLANTA	S108256320		WHITE WATER CREEK		SPILLS

FULTON COUNTY, GA - ORPHAN SUMMARY

City	EDR ID	Site Name	Site Address	Zip	Database(s)
ATLANTA	S103537959		WHITEHALL ST		SPILLS
ATLANTA	S103537538		WHITEHALL ST		SPILLS
ATLANTA	S107489514		WHITEHALL FOREST		SPILLS
ATLANTA	S101897723		WHITEHALL ST		SPILLS
ATLANTA	S110065043	627, 639 AND 641 WHITEHALL STREET	641 WHITEHALL ST		BROWNFIELDS
ATLANTA	1007295488		701 WHORON CIR SW		FTTS, HIST FTTS
ATLANTA	1009524472	SUN LABORATORIES INC OF ATLANTA	701 WHORON CIR SW		FTTS, HIST FTTS
ATLANTA	S104874210	ATLANTA SEWER DEPT	110 WIECA RD		SPILLS
ATLANTA	S104886800	SEWAGE RELEASE	WILDWOOD & PLAINSVILLE		SPILLS
ATLANTA	S102230812	ATLANTA WATER AND SEWAGE	WILDWOOD & LENOX PARK		SPILLS
ATLANTA	S105712275		WILEO ROAD OFF OF ROSWELL RD		SPILLS
ATLANTA	S104885250	CITY OF ATLANTA	WILL DR		SPILLS
ATLANTA	S102918174	ATLANTA W & S	403 MC WILLIAMS		SPILLS
ATLANTA	S101531123	CITY OF ATLANTA- SEWR DEPT.	1915 WILLINGHAM PARK SE		SPILLS
ATLANTA	S104885117	CITY OF ATLANTA	3900 WILLINGTON DR NE		SPILLS
ATLANTA	S108055314		591 WILLIS AVE		SPILLS
ATLANTA	S104548638	ATLANTA SEWER DEPT.	1571 WILLOW ST NW		SPILLS
ATLANTA	S104885015	CITY OF ATLANTA	2436 WILSON AVE		SPILLS
ATLANTA	S107491882		WILSON MILL RD & FULCO RAILYARD		SPILLS
ATLANTA	S105899867	SOUTHEASTERN PRESSURE & GROUP	708 B WILSON RD		SPILLS
ATLANTA	S107492533		600 WILSONMILL RD SW		SPILLS
ATLANTA	S108256458		600 WINDAL CT		SPILLS
ATLANTA	S104885174	CITY OF ATLANTA	915 WINDHAM PARK NE		SPILLS
ATLANTA	S104886389	NORFOLK SOUTHERN	793 WINDSON ST		SPILLS
ATLANTA	S106021516		792 WINDSOR ST		SPILLS
ATLANTA	S107667507	OGLETHORPE UNIVERSITY WINDSOR PKWY	WINDSOR PARKWAY HERMANCE DR		SWF/LF
ATLANTA	S108310376	0 WINDSOR STREET, MECHANICSVILLE NE	0 WINDSOR ST		GA NON-HSI
ATLANTA	S104874294	ATLANTA SEWER DEPT	1860 WINDY MILL RD NE		SPILLS
ATLANTA	S107031924	I-75 AND WINDY HILL ROAD PROPERTY	2710 WINDY HILL RD		BROWNFIELDS
ATLANTA	99615308		793 WINSOR ST		ERNS
ATLANTA	S102444375	W.C. TAYE CO.	787 WINSOR ST SE		SPILLS
ATLANTA	S104884973	CITY OF ATLANTA	1915 WINTER PARK DR		SPILLS
ATLANTA	S102272971	CITY OF ATLANTA	1915 WINTERS PARK DR		SPILLS
ATLANTA	S104888969	CITY OF ATLANTA	1263 WITCHITA DR		SPILLS
ATLANTA	S104885457	CITY OF ATLANTA	1263 WITCHITA DR		SPILLS
ATLANTA	S104874327	ATLANTA SEWER DEPT	233 WOMACK DR		SPILLS
ATLANTA	S104887046	UNK	2393 WOOD ACRES DR		SPILLS
ATLANTA	S105711768		3240 E WOOD RD		SPILLS
ATLANTA	S104888791	UNK	2393 WOOD ACRES DR		SPILLS
ATLANTA	S101705481	ATLANTA SEWER DEPT	3400 WOODALL RD		SPILLS
ATLANTA	S108118297		WOODALL CREEK		SPILLS
ATLANTA	S101526698	ATLANTA WATER AND SEWAGE	WOODBINE AVE AT WOODBINE CIR SW		SPILLS
ATLANTA	S107670293		1081 WOODBRIDGE HOLLOW ATLANTA		SPILLS
ATLANTA	S104253125	WOODCOURT APARTMENTS	WOODCOURT APARTMENTS & ALLISON CT		SPILLS
ATLANTA	S101526600	CITY OF ATLANTA	WOODLAND AVE & CREEK		SPILLS
ATLANTA	S104888919	CITY OF ATLANTA	1571 WOODLAND ST NW		SPILLS
ATLANTA	S104885467	CITY OF ATLANTA	1571 WOODLAND ST NW		SPILLS

FULTON COUNTY, GA - ORPHAN SUMMARY

City	EDR ID	Site Name	Site Address	Zip	Database(s)
ATLANTA	90162733		WOODLAND AVE		ERNS
ATLANTA	S104885252	CITY OF ATLANTA	WOODS DR NW		SPILLS
ATLANTA	S110065451		755 WOODWARD WAY NW		SPILLS
ATLANTA	S102601630	ATLANTA SEWER DEPT	WOODWARD WAY & WOODMORE DR		SPILLS
ATLANTA	S104884749	ATLANTA SEWER DEPT	WOODWARD WAY & WOODMORE DR		SPILLS
ATLANTA	S104885253	CITY OF ATLANTA	WOODWARD WAY		SPILLS
ATLANTA	S109145393		WOODWARD WAY		SPILLS
ATLANTA	S110120567		WOODWARD WAY NW		SPILLS
ATLANTA	S104885558	CITY OF ATLANTA	WOODWARD WAY		SPILLS
ATLANTA	U001489112	FLORIDA ROCK & TANK LINES INC	2677 WOODWIND RD		UST
ATLANTA	S104874080	UNDET	2901 WOODWIND RD		SPILLS
ATLANTA	89118252		WORLD CONGRESS CTR		ERNS
ATLANTA	S104885051	CITY OF ATLANTA	30 W WUAHAM		SPILLS
ATLANTA	S102918632	SCHAEFFER TRUCKING	615 XAVIER DR		SPILLS
ATLANTA	S109585757		XAVIER DR		SPILLS
ATLANTA	S105712943		6150 XAVIER AVE		SPILLS
ATLANTA	94354752		XING 620129N N		ERNS
ATLANTA	9009035718		YARD		HMIRS
ATLANTA	S105597662		15 S YARD HENDERSON		SPILLS
ATLANTA	S107491685		RR YARD		SPILLS
ATLANTA	9009035719		YARD		HMIRS
ATLANTA	S103538714	PQ CORP.	S YARD BETWEEN WELLS & HENDERSON ST		SPILLS
ATLANTA	2002081400		S YARD		HMIRS
ATLANTA	S102918600	NORFOLK SOUTHERN RAILWAY CO.	S YARD TRACK 15 & FULTON AVE		SPILLS
ATLANTA	S109144931		200 YARDS NW OF FULTON INDUSTRIAL BLVD		SPILLS
ATLANTA	S105711971		500 YARDS UPSTREAM OF SOUTH ATLANT RD		SPILLS
ATLANTA	900105701		YELLOW FREIGHT SYSTEMS 404		ERNS
ATLANTA	S107491250		YMCA ON MOORES MILL BACK OF CR		SPILLS
ATLANTA	S103539362	CARPET VISIONS (TRUCK #3)	YORKS DOWN APARTMENTS 26TH ST		SPILLS
ATLANTA	92274325		MP YYG1709		ERNS
ATLANTA	S109586095		ZEB INC1310		SPILLS
ATLANTA	9900002819		3600 ZIP INDUSTRIAL DR		HMIRS
ATLANTA	S102444224	BURLINGTON MOTOR CARRIERS	3370 ZIP INDUSTRIAL BLVD		SPILLS
ATLANTA	9999050315		3600 ZIP INDUSTRIAL BLVD		HMIRS
ATLANTA	9900004296		3600 ZIP INDUSTRIAL BLVD		HMIRS
ATLANTA	9999031310		3600 ZIP INDUSTRIAL DR		HMIRS
FULTON COUNTY	S110120477		"MILEPOST# 634.2 ATLANTA, GA."		SPILLS
FULTON COUNTY	S107489771		I 285 / BANKHEAD HWY NB		SPILLS
FULTON COUNTY	S109144897		U.S 29//BISHOP RD SAFEGUARD LANDFILL NEXT DOOR WIT		SPILLS
FULTON COUNTY	S108055299		HWY 92		SPILLS
FULTON COUNTY	S107491207		I-20 @ I-285		SPILLS
FULTON COUNTY	S107670447		ACROSS FROM RESIDENCE		SPILLS
FULTON COUNTY	M300001143	LAFARGE NORTH AMERICA INC	ATLANTA PLANT		MINES
FULTON COUNTY	S109696812		ON BANK, SOUTH OF MEDLOCK BRIDGE BOAT RAMP		SPILLS
FULTON COUNTY	S107492558		BEHIND CALLER'S HOUSE		SPILLS
FULTON COUNTY	S107489886		BEHIND MCDONALD'S ON MARIETTA BLVD. NW.		SPILLS
FULTON COUNTY	M300006589	VULCAN MATERIALS CO.	BELLWOOD QUARRY (#033)		MINES

FULTON COUNTY, GA - ORPHAN SUMMARY

City	EDR ID	Site Name	Site Address	Zip	Database(s)
FULTON COUNTY	M300002775	GEN SHALE PROD LLC	BLALOCK MINE		MINES
FULTON COUNTY	S109696711		2500 CENTER ST NW ATLANTA		SPILLS
FULTON COUNTY	S108896373	YELLOW TRANSPORTATION	1468 CHATTAHOOCHEE AVE NWATLANTA, GA		SPILLS
FULTON COUNTY	S110065365		CHATTAHOOCHEE / INDUSTRIAL BLVD		SPILLS
FULTON COUNTY	S105803283		2165 CHESIRE BRIDGE ROAD		SPILLS
FULTON COUNTY	S108468846		1670 CLAIRMONT ROAD		SPILLS
FULTON COUNTY	S108468925		COWETA COUNTY. PALMETTO ON HWY.285 EASTBOUND AT EX		SPILLS
FULTON COUNTY	S107492292		DEVROE-DOWNS SUBDIV.		SPILLS
FULTON COUNTY	2008916164	DONALD LEE HOLLOWELL PKWY	DONALD LEE HOLLOWELL PKWY		ERNS
FULTON COUNTY	2009916164	DONALD LEE HOLLOWELL PKWY	DONALD LEE HOLLOWELL PKWY		ERNS
FULTON COUNTY	S109585882		I-20 EB AT BETWEEN MILE MARKER 51 / 52		SPILLS
FULTON COUNTY	S107491038		I-20 EB, WEST OF I-285 INTERCHANGE NEAR FAIRBURN R		SPILLS
FULTON COUNTY	S108781664		1339 ELLIS WORTH INDUSTRIAL ROAD		SPILLS
FULTON COUNTY	S110120576		I285@ EXIT #24 IN ATLANTA		SPILLS
FULTON COUNTY	S105803596		515 NORTH FIELDS PASS		SPILLS
FULTON COUNTY	S107490697		GPS COORD.: N34.O.640 W84.12.471		SPILLS
FULTON COUNTY	S109585122		11575 GREAT OAKS WAY		SPILLS
FULTON COUNTY	2008892480	3260 LAKE AVENUS	3260 LAKE AVENUS		ERNS
FULTON COUNTY	S108896329		LAKE LANIER/CHATTAHOOCHEE RIVER		SPILLS
FULTON COUNTY	S108256446		1942 MARRIETA ROAD		SPILLS
FULTON COUNTY	S108896432	GEORGE 'FRANK' STOWE	7580 MCGINNIS FERRY RD @ CROSS STREET OLD ATLANTA		SPILLS
FULTON COUNTY	S109696749		MECHANICSVILLE SECTION OF ATLANTAMILEPOST 154.3H		SPILLS
FULTON COUNTY	S108631186		MILE MAKE 13// HWY 316 WEST// BETWEEN ATHENS / ALP		SPILLS
FULTON COUNTY	S109585885		I-285 NB N OF I-20 FULTON COUNTY		SPILLS
FULTON COUNTY	S109585886		I-285 NB NO OF I-20 FULTON COUNTY		SPILLS
FULTON COUNTY	2008866585	NEAR THE MORLAN AVE OVERPASS	NEAR THE MORLAN AVE OVERPASS		ERNS
FULTON COUNTY	2009927260	NONE	NONE		ERNS
FULTON COUNTY	S107490500		NORTHBRIDGE ROAD @ 100 YARDS EAST OF ROSWELL ROAD		SPILLS
FULTON COUNTY	S107490755		OLD MILTON PKWY / WILLS ROADSOEKILLER CREEK		SPILLS
FULTON COUNTY	S108993204		285 E ON THE ON RAMP TO 400 N		SPILLS
FULTON COUNTY	2009918393	PEACHTREE CREEK	PEACHTREE CREEK		ERNS
FULTON COUNTY	M300006590	VULCAN MATERIALS CO.	RED OAK QUARRY (#025)		MINES
FULTON COUNTY	S108896462	FULTON CO SHERIFF	RICE ST JAIL		SPILLS
FULTON COUNTY	S108781747		3130 RIVERMONT COMMUNITY OF NORTH FULTON COUNTY		SPILLS
FULTON COUNTY	S109334418		ST RT 154 NORTH OF WEST STUBBS ROAD		SPILLS
FULTON COUNTY	S107492976		SAME AS ABOVE.		SPILLS
FULTON COUNTY	M300003502	MARTIN MARIETTA AGGREGATES	SAND ROCK TRANSIT (#296)		MINES
FULTON COUNTY	S109585888		I-285 SB NEAR JONESBORO RD		SPILLS
FULTON COUNTY	S109144979		I-285 SB SOUTH OF HOLLOWELL PKWY.		SPILLS
FULTON COUNTY	S109586045		SEAL MASTER535 FREDERICK CT		SPILLS
FULTON COUNTY	S107492100		SHELL STATION AT CORNER OF HOWELL MILL RD / COLL		SPILLS
FULTON COUNTY	S110065540		I-285 SOUTHBOUND AT OLD NATIONAL EXIT RAMP		SPILLS
FULTON COUNTY	S109144992		SPUR 14 EAST BOUND AT RAMP TO I-285 NORTH BOUND.		SPILLS
FULTON COUNTY	S107666367	HEDGEWOOD PROPERTIES	12225 STEVENS CREEK CT; LOT 18 STEVENS CREEK SUBDI		SWF/LF
FULTON COUNTY	S109334559		TANYARD CREEK OFF OF COLLIER RD IN MIDTOWN.		SPILLS
FULTON COUNTY	S107491503		I-285 WB BETWEEN WEST COBB DR / BOLTON RD		SPILLS
FULTON COUNTY	S108256452		600 WINDELL COURT		SPILLS

Section 4

**EPA Waste Code
Addendum**

SECTION 4 - EPA WASTE CODES

There are no epa codes to report for this search area.

Section 5

**Databases Searched and
Update Dates**

GOVERNMENT RECORDS SEARCHED / DATA CURRENCY TRACKING

To maintain currency of the following federal and state databases, EDR contacts the appropriate governmental agency on a monthly or quarterly basis, as required.

Number of Days to Update: Provides confirmation that EDR is reporting records that have been updated within 90 days from the date the government agency made the information available to the public.

FEDERAL RECORDS

NPL: National Priority List

National Priorities List (Superfund). The NPL is a subset of CERCLIS and identifies over 1,200 sites for priority cleanup under the Superfund Program. NPL sites may encompass relatively large areas. As such, EDR provides polygon coverage for over 1,000 NPL site boundaries produced by EPA's Environmental Photographic Interpretation Center (EPIC) and regional EPA offices.

Date of Government Version: 03/31/2010	Source: EPA
Date Data Arrived at EDR: 04/02/2010	Telephone: N/A
Date Made Active in Reports: 04/12/2010	Last EDR Contact: 04/02/2010
Number of Days to Update: 10	Next Scheduled EDR Contact: 07/26/2010
	Data Release Frequency: Quarterly

NPL Site Boundaries

Sources:

EPA's Environmental Photographic Interpretation Center (EPIC)
Telephone: 202-564-7333

EPA Region 1
Telephone 617-918-1143

EPA Region 6
Telephone: 214-655-6659

EPA Region 3
Telephone 215-814-5418

EPA Region 7
Telephone: 913-551-7247

EPA Region 4
Telephone 404-562-8033

EPA Region 8
Telephone: 303-312-6774

EPA Region 5
Telephone 312-886-6686

EPA Region 9
Telephone: 415-947-4246

EPA Region 10
Telephone 206-553-8665

Proposed NPL: Proposed National Priority List Sites

A site that has been proposed for listing on the National Priorities List through the issuance of a proposed rule in the Federal Register. EPA then accepts public comments on the site, responds to the comments, and places on the NPL those sites that continue to meet the requirements for listing.

Date of Government Version: 03/31/2010	Source: EPA
Date Data Arrived at EDR: 04/02/2010	Telephone: N/A
Date Made Active in Reports: 04/12/2010	Last EDR Contact: 04/02/2010
Number of Days to Update: 10	Next Scheduled EDR Contact: 07/26/2010
	Data Release Frequency: Quarterly

DELISTED NPL: National Priority List Deletions

The National Oil and Hazardous Substances Pollution Contingency Plan (NCP) establishes the criteria that the EPA uses to delete sites from the NPL. In accordance with 40 CFR 300.425.(e), sites may be deleted from the NPL where no further response is appropriate.

Date of Government Version: 03/31/2010	Source: EPA
Date Data Arrived at EDR: 04/02/2010	Telephone: N/A
Date Made Active in Reports: 04/12/2010	Last EDR Contact: 04/02/2010
Number of Days to Update: 10	Next Scheduled EDR Contact: 07/26/2010
	Data Release Frequency: Quarterly

GOVERNMENT RECORDS SEARCHED / DATA CURRENCY TRACKING

NPL LIENS: Federal Superfund Liens

Federal Superfund Liens. Under the authority granted the USEPA by CERCLA of 1980, the USEPA has the authority to file liens against real property in order to recover remedial action expenditures or when the property owner received notification of potential liability. USEPA compiles a listing of filed notices of Superfund Liens.

Date of Government Version: 10/15/1991	Source: EPA
Date Data Arrived at EDR: 02/02/1994	Telephone: 202-564-4267
Date Made Active in Reports: 03/30/1994	Last EDR Contact: 03/01/2010
Number of Days to Update: 56	Next Scheduled EDR Contact: 05/31/2010
	Data Release Frequency: No Update Planned

CERCLIS: Comprehensive Environmental Response, Compensation, and Liability Information System

CERCLIS contains data on potentially hazardous waste sites that have been reported to the USEPA by states, municipalities, private companies and private persons, pursuant to Section 103 of the Comprehensive Environmental Response, Compensation, and Liability Act (CERCLA). CERCLIS contains sites which are either proposed to or on the National Priorities List (NPL) and sites which are in the screening and assessment phase for possible inclusion on the NPL.

Date of Government Version: 01/29/2010	Source: EPA
Date Data Arrived at EDR: 02/09/2010	Telephone: 703-412-9810
Date Made Active in Reports: 04/12/2010	Last EDR Contact: 03/30/2010
Number of Days to Update: 62	Next Scheduled EDR Contact: 07/12/2010
	Data Release Frequency: Quarterly

CERCLIS-NFRAP: CERCLIS No Further Remedial Action Planned

Archived sites are sites that have been removed and archived from the inventory of CERCLIS sites. Archived status indicates that, to the best of EPA's knowledge, assessment at a site has been completed and that EPA has determined no further steps will be taken to list this site on the National Priorities List (NPL), unless information indicates this decision was not appropriate or other considerations require a recommendation for listing at a later time. This decision does not necessarily mean that there is no hazard associated with a given site; it only means that, based upon available information, the location is not judged to be a potential NPL site.

Date of Government Version: 06/23/2009	Source: EPA
Date Data Arrived at EDR: 09/02/2009	Telephone: 703-412-9810
Date Made Active in Reports: 09/21/2009	Last EDR Contact: 03/11/2010
Number of Days to Update: 19	Next Scheduled EDR Contact: 06/14/2010
	Data Release Frequency: Quarterly

LIENS 2: CERCLA Lien Information

A Federal CERCLA ('Superfund') lien can exist by operation of law at any site or property at which EPA has spent Superfund monies. These monies are spent to investigate and address releases and threatened releases of contamination. CERCLIS provides information as to the identity of these sites and properties.

Date of Government Version: 02/05/2010	Source: Environmental Protection Agency
Date Data Arrived at EDR: 02/11/2010	Telephone: 202-564-6023
Date Made Active in Reports: 04/12/2010	Last EDR Contact: 02/01/2010
Number of Days to Update: 60	Next Scheduled EDR Contact: 05/17/2010
	Data Release Frequency: Varies

CORRACTS: Corrective Action Report

CORRACTS identifies hazardous waste handlers with RCRA corrective action activity.

Date of Government Version: 12/11/2009	Source: EPA
Date Data Arrived at EDR: 12/29/2009	Telephone: 800-424-9346
Date Made Active in Reports: 02/10/2010	Last EDR Contact: 02/15/2010
Number of Days to Update: 43	Next Scheduled EDR Contact: 05/31/2010
	Data Release Frequency: Quarterly

RCRA-TSDF: RCRA - Treatment, Storage and Disposal

RCRAInfo is EPA's comprehensive information system, providing access to data supporting the Resource Conservation and Recovery Act (RCRA) of 1976 and the Hazardous and Solid Waste Amendments (HSWA) of 1984. The database includes selective information on sites which generate, transport, store, treat and/or dispose of hazardous waste as defined by the Resource Conservation and Recovery Act (RCRA). Transporters are individuals or entities that move hazardous waste from the generator offsite to a facility that can recycle, treat, store, or dispose of the waste. TSDFs treat, store, or dispose of the waste.

GOVERNMENT RECORDS SEARCHED / DATA CURRENCY TRACKING

Date of Government Version: 01/13/2010
Date Data Arrived at EDR: 01/15/2010
Date Made Active in Reports: 02/18/2010
Number of Days to Update: 34

Source: Environmental Protection Agency
Telephone: (404) 562-8651
Last EDR Contact: 02/19/2010
Next Scheduled EDR Contact: 04/19/2010
Data Release Frequency: Quarterly

RCRA-LQG: RCRA - Large Quantity Generators

RCRAInfo is EPA's comprehensive information system, providing access to data supporting the Resource Conservation and Recovery Act (RCRA) of 1976 and the Hazardous and Solid Waste Amendments (HSWA) of 1984. The database includes selective information on sites which generate, transport, store, treat and/or dispose of hazardous waste as defined by the Resource Conservation and Recovery Act (RCRA). Large quantity generators (LQGs) generate over 1,000 kilograms (kg) of hazardous waste, or over 1 kg of acutely hazardous waste per month.

Date of Government Version: 01/13/2010
Date Data Arrived at EDR: 01/15/2010
Date Made Active in Reports: 02/18/2010
Number of Days to Update: 34

Source: Environmental Protection Agency
Telephone: (404) 562-8651
Last EDR Contact: 02/19/2010
Next Scheduled EDR Contact: 04/19/2010
Data Release Frequency: Quarterly

RCRA-SQG: RCRA - Small Quantity Generators

RCRAInfo is EPA's comprehensive information system, providing access to data supporting the Resource Conservation and Recovery Act (RCRA) of 1976 and the Hazardous and Solid Waste Amendments (HSWA) of 1984. The database includes selective information on sites which generate, transport, store, treat and/or dispose of hazardous waste as defined by the Resource Conservation and Recovery Act (RCRA). Small quantity generators (SQGs) generate between 100 kg and 1,000 kg of hazardous waste per month.

Date of Government Version: 01/13/2010
Date Data Arrived at EDR: 01/15/2010
Date Made Active in Reports: 02/18/2010
Number of Days to Update: 34

Source: Environmental Protection Agency
Telephone: (404) 562-8651
Last EDR Contact: 02/19/2010
Next Scheduled EDR Contact: 04/19/2010
Data Release Frequency: Quarterly

RCRA-CESQG: RCRA - Conditionally Exempt Small Quantity Generators

RCRAInfo is EPA's comprehensive information system, providing access to data supporting the Resource Conservation and Recovery Act (RCRA) of 1976 and the Hazardous and Solid Waste Amendments (HSWA) of 1984. The database includes selective information on sites which generate, transport, store, treat and/or dispose of hazardous waste as defined by the Resource Conservation and Recovery Act (RCRA). Conditionally exempt small quantity generators (CESQGs) generate less than 100 kg of hazardous waste, or less than 1 kg of acutely hazardous waste per month.

Date of Government Version: 01/13/2010
Date Data Arrived at EDR: 01/15/2010
Date Made Active in Reports: 02/18/2010
Number of Days to Update: 34

Source: Environmental Protection Agency
Telephone: (404) 562-8651
Last EDR Contact: 02/19/2010
Next Scheduled EDR Contact: 04/19/2010
Data Release Frequency: Varies

RCRA-NonGen: RCRA - Non Generators

RCRAInfo is EPA's comprehensive information system, providing access to data supporting the Resource Conservation and Recovery Act (RCRA) of 1976 and the Hazardous and Solid Waste Amendments (HSWA) of 1984. The database includes selective information on sites which generate, transport, store, treat and/or dispose of hazardous waste as defined by the Resource Conservation and Recovery Act (RCRA). Non-Generators do not presently generate hazardous waste.

Date of Government Version: 01/13/2010
Date Data Arrived at EDR: 01/15/2010
Date Made Active in Reports: 02/18/2010
Number of Days to Update: 34

Source: Environmental Protection Agency
Telephone: (404) 562-8651
Last EDR Contact: 02/19/2010
Next Scheduled EDR Contact: 04/19/2010
Data Release Frequency: Varies

GOVERNMENT RECORDS SEARCHED / DATA CURRENCY TRACKING

US ENG CONTROLS: Engineering Controls Sites List

A listing of sites with engineering controls in place. Engineering controls include various forms of caps, building foundations, liners, and treatment methods to create pathway elimination for regulated substances to enter environmental media or effect human health.

Date of Government Version: 12/20/2009	Source: Environmental Protection Agency
Date Data Arrived at EDR: 01/20/2010	Telephone: 703-603-0695
Date Made Active in Reports: 04/12/2010	Last EDR Contact: 03/15/2010
Number of Days to Update: 82	Next Scheduled EDR Contact: 06/28/2010
	Data Release Frequency: Varies

US INST CONTROL: Sites with Institutional Controls

A listing of sites with institutional controls in place. Institutional controls include administrative measures, such as groundwater use restrictions, construction restrictions, property use restrictions, and post remediation care requirements intended to prevent exposure to contaminants remaining on site. Deed restrictions are generally required as part of the institutional controls.

Date of Government Version: 12/20/2009	Source: Environmental Protection Agency
Date Data Arrived at EDR: 01/20/2010	Telephone: 703-603-0695
Date Made Active in Reports: 04/12/2010	Last EDR Contact: 03/15/2010
Number of Days to Update: 82	Next Scheduled EDR Contact: 06/28/2010
	Data Release Frequency: Varies

ERNS: Emergency Response Notification System

Emergency Response Notification System. ERNS records and stores information on reported releases of oil and hazardous substances.

Date of Government Version: 12/31/2009	Source: National Response Center, United States Coast Guard
Date Data Arrived at EDR: 01/22/2010	Telephone: 202-267-2180
Date Made Active in Reports: 02/11/2010	Last EDR Contact: 04/07/2010
Number of Days to Update: 20	Next Scheduled EDR Contact: 07/19/2010
	Data Release Frequency: Annually

HMIRS: Hazardous Materials Information Reporting System

Hazardous Materials Incident Report System. HMIRS contains hazardous material spill incidents reported to DOT.

Date of Government Version: 12/31/2009	Source: U.S. Department of Transportation
Date Data Arrived at EDR: 01/06/2010	Telephone: 202-366-4555
Date Made Active in Reports: 02/10/2010	Last EDR Contact: 04/07/2010
Number of Days to Update: 35	Next Scheduled EDR Contact: 07/19/2010
	Data Release Frequency: Annually

DOT OPS: Incident and Accident Data

Department of Transportation, Office of Pipeline Safety Incident and Accident data.

Date of Government Version: 01/12/2010	Source: Department of Transportation, Office of Pipeline Safety
Date Data Arrived at EDR: 02/09/2010	Telephone: 202-366-4595
Date Made Active in Reports: 04/12/2010	Last EDR Contact: 02/09/2010
Number of Days to Update: 62	Next Scheduled EDR Contact: 05/24/2010
	Data Release Frequency: Varies

US CDL: Clandestine Drug Labs

A listing of clandestine drug lab locations. The U.S. Department of Justice ("the Department") provides this web site as a public service. It contains addresses of some locations where law enforcement agencies reported they found chemicals or other items that indicated the presence of either clandestine drug laboratories or dumpsites. In most cases, the source of the entries is not the Department, and the Department has not verified the entry and does not guarantee its accuracy. Members of the public must verify the accuracy of all entries by, for example, contacting local law enforcement and local health departments.

GOVERNMENT RECORDS SEARCHED / DATA CURRENCY TRACKING

Date of Government Version: 08/19/2009
Date Data Arrived at EDR: 12/29/2009
Date Made Active in Reports: 02/10/2010
Number of Days to Update: 43

Source: Drug Enforcement Administration
Telephone: 202-307-1000
Last EDR Contact: 12/14/2009
Next Scheduled EDR Contact: 03/22/2010
Data Release Frequency: Quarterly

US BROWNFIELDS: A Listing of Brownfields Sites

Included in the listing are brownfields properties addresses by Cooperative Agreement Recipients and brownfields properties addressed by Targeted Brownfields Assessments. Targeted Brownfields Assessments-EPA's Targeted Brownfields Assessments (TBA) program is designed to help states, tribes, and municipalities--especially those without EPA Brownfields Assessment Demonstration Pilots--minimize the uncertainties of contamination often associated with brownfields. Under the TBA program, EPA provides funding and/or technical assistance for environmental assessments at brownfields sites throughout the country. Targeted Brownfields Assessments supplement and work with other efforts under EPA's Brownfields Initiative to promote cleanup and redevelopment of brownfields. Cooperative Agreement Recipients-States, political subdivisions, territories, and Indian tribes become Brownfields Cleanup Revolving Loan Fund (BCRLF) cooperative agreement recipients when they enter into BCRLF cooperative agreements with the U.S. EPA. EPA selects BCRLF cooperative agreement recipients based on a proposal and application process. BCRLF cooperative agreement recipients must use EPA funds provided through BCRLF cooperative agreement for specified brownfields-related cleanup activities.

Date of Government Version: 10/01/2009
Date Data Arrived at EDR: 11/04/2009
Date Made Active in Reports: 12/16/2009
Number of Days to Update: 42

Source: Environmental Protection Agency
Telephone: 202-566-2777
Last EDR Contact: 03/23/2010
Next Scheduled EDR Contact: 07/12/2010
Data Release Frequency: Semi-Annually

DOD: Department of Defense Sites

This data set consists of federally owned or administered lands, administered by the Department of Defense, that have any area equal to or greater than 640 acres of the United States, Puerto Rico, and the U.S. Virgin Islands.

Date of Government Version: 12/31/2005
Date Data Arrived at EDR: 11/10/2006
Date Made Active in Reports: 01/11/2007
Number of Days to Update: 62

Source: USGS
Telephone: 703-692-8801
Last EDR Contact: 01/19/2010
Next Scheduled EDR Contact: 05/03/2010
Data Release Frequency: Semi-Annually

FUDS: Formerly Used Defense Sites

The listing includes locations of Formerly Used Defense Sites properties where the US Army Corps of Engineers is actively working or will take necessary cleanup actions.

Date of Government Version: 12/31/2008
Date Data Arrived at EDR: 09/30/2009
Date Made Active in Reports: 12/01/2009
Number of Days to Update: 62

Source: U.S. Army Corps of Engineers
Telephone: 202-528-4285
Last EDR Contact: 03/18/2010
Next Scheduled EDR Contact: 06/28/2010
Data Release Frequency: Varies

LUCIS: Land Use Control Information System

LUCIS contains records of land use control information pertaining to the former Navy Base Realignment and Closure properties.

Date of Government Version: 12/09/2005
Date Data Arrived at EDR: 12/11/2006
Date Made Active in Reports: 01/11/2007
Number of Days to Update: 31

Source: Department of the Navy
Telephone: 843-820-7326
Last EDR Contact: 03/17/2010
Next Scheduled EDR Contact: 06/07/2010
Data Release Frequency: Varies

CONSENT: Superfund (CERCLA) Consent Decrees

Major legal settlements that establish responsibility and standards for cleanup at NPL (Superfund) sites. Released periodically by United States District Courts after settlement by parties to litigation matters.

GOVERNMENT RECORDS SEARCHED / DATA CURRENCY TRACKING

Date of Government Version: 08/03/2009
Date Data Arrived at EDR: 10/27/2009
Date Made Active in Reports: 11/09/2009
Number of Days to Update: 13

Source: Department of Justice, Consent Decree Library
Telephone: Varies
Last EDR Contact: 04/05/2010
Next Scheduled EDR Contact: 07/19/2010
Data Release Frequency: Varies

ROD: Records Of Decision

Record of Decision. ROD documents mandate a permanent remedy at an NPL (Superfund) site containing technical and health information to aid in the cleanup.

Date of Government Version: 12/01/2009
Date Data Arrived at EDR: 12/15/2009
Date Made Active in Reports: 01/19/2010
Number of Days to Update: 35

Source: EPA
Telephone: 703-416-0223
Last EDR Contact: 04/02/2010
Next Scheduled EDR Contact: 06/28/2010
Data Release Frequency: Annually

UMTRA: Uranium Mill Tailings Sites

Uranium ore was mined by private companies for federal government use in national defense programs. When the mills shut down, large piles of the sand-like material (mill tailings) remain after uranium has been extracted from the ore. Levels of human exposure to radioactive materials from the piles are low; however, in some cases tailings were used as construction materials before the potential health hazards of the tailings were recognized.

Date of Government Version: 01/05/2009
Date Data Arrived at EDR: 05/07/2009
Date Made Active in Reports: 05/08/2009
Number of Days to Update: 1

Source: Department of Energy
Telephone: 505-845-0011
Last EDR Contact: 01/21/2010
Next Scheduled EDR Contact: 06/14/2010
Data Release Frequency: Varies

ODI: Open Dump Inventory

An open dump is defined as a disposal facility that does not comply with one or more of the Part 257 or Part 258 Subtitle D Criteria.

Date of Government Version: 06/30/1985
Date Data Arrived at EDR: 08/09/2004
Date Made Active in Reports: 09/17/2004
Number of Days to Update: 39

Source: Environmental Protection Agency
Telephone: 800-424-9346
Last EDR Contact: 06/09/2004
Next Scheduled EDR Contact: N/A
Data Release Frequency: No Update Planned

DEBRIS REGION 9: Torres Martinez Reservation Illegal Dump Site Locations

A listing of illegal dump sites location on the Torres Martinez Indian Reservation located in eastern Riverside County and northern Imperial County, California.

Date of Government Version: 01/12/2009
Date Data Arrived at EDR: 05/07/2009
Date Made Active in Reports: 09/21/2009
Number of Days to Update: 137

Source: EPA, Region 9
Telephone: 415-972-3336
Last EDR Contact: 03/22/2010
Next Scheduled EDR Contact: 06/21/2010
Data Release Frequency: Varies

MINES: Mines Master Index File

Contains all mine identification numbers issued for mines active or opened since 1971. The data also includes violation information.

Date of Government Version: 11/17/2009
Date Data Arrived at EDR: 12/08/2009
Date Made Active in Reports: 01/19/2010
Number of Days to Update: 42

Source: Department of Labor, Mine Safety and Health Administration
Telephone: 303-231-5959
Last EDR Contact: 03/10/2010
Next Scheduled EDR Contact: 06/21/2010
Data Release Frequency: Semi-Annually

TRIS: Toxic Chemical Release Inventory System

Toxic Release Inventory System. TRIS identifies facilities which release toxic chemicals to the air, water and land in reportable quantities under SARA Title III Section 313.

GOVERNMENT RECORDS SEARCHED / DATA CURRENCY TRACKING

Date of Government Version: 12/31/2008
Date Data Arrived at EDR: 01/13/2010
Date Made Active in Reports: 02/18/2010
Number of Days to Update: 36

Source: EPA
Telephone: 202-566-0250
Last EDR Contact: 03/02/2010
Next Scheduled EDR Contact: 06/14/2010
Data Release Frequency: Annually

TSCA: Toxic Substances Control Act

Toxic Substances Control Act. TSCA identifies manufacturers and importers of chemical substances included on the TSCA Chemical Substance Inventory list. It includes data on the production volume of these substances by plant site.

Date of Government Version: 12/31/2002
Date Data Arrived at EDR: 04/14/2006
Date Made Active in Reports: 05/30/2006
Number of Days to Update: 46

Source: EPA
Telephone: 202-260-5521
Last EDR Contact: 03/30/2010
Next Scheduled EDR Contact: 07/12/2010
Data Release Frequency: Every 4 Years

FTTS: FIFRA/ TSCA Tracking System - FIFRA (Federal Insecticide, Fungicide, & Rodenticide Act)/TSCA (Toxic Substances Control Act)
FTTS tracks administrative cases and pesticide enforcement actions and compliance activities related to FIFRA, TSCA and EPCRA (Emergency Planning and Community Right-to-Know Act). To maintain currency, EDR contacts the Agency on a quarterly basis.

Date of Government Version: 04/09/2009
Date Data Arrived at EDR: 04/16/2009
Date Made Active in Reports: 05/11/2009
Number of Days to Update: 25

Source: EPA/Office of Prevention, Pesticides and Toxic Substances
Telephone: 202-566-1667
Last EDR Contact: 03/01/2010
Next Scheduled EDR Contact: 06/14/2010
Data Release Frequency: Quarterly

FTTS INSP: FIFRA/ TSCA Tracking System - FIFRA (Federal Insecticide, Fungicide, & Rodenticide Act)/TSCA (Toxic Substances Control Act)
A listing of FIFRA/TSCA Tracking System (FTTS) inspections and enforcements.

Date of Government Version: 04/09/2009
Date Data Arrived at EDR: 04/16/2009
Date Made Active in Reports: 05/11/2009
Number of Days to Update: 25

Source: EPA
Telephone: 202-566-1667
Last EDR Contact: 03/01/2010
Next Scheduled EDR Contact: 06/14/2010
Data Release Frequency: Quarterly

HIST FTTS: FIFRA/TSCA Tracking System Administrative Case Listing

A complete administrative case listing from the FIFRA/TSCA Tracking System (FTTS) for all ten EPA regions. The information was obtained from the National Compliance Database (NCDB). NCDB supports the implementation of FIFRA (Federal Insecticide, Fungicide, and Rodenticide Act) and TSCA (Toxic Substances Control Act). Some EPA regions are now closing out records. Because of that, and the fact that some EPA regions are not providing EPA Headquarters with updated records, it was decided to create a HIST FTTS database. It included records that may not be included in the newer FTTS database updates. This database is no longer updated.

Date of Government Version: 10/19/2006
Date Data Arrived at EDR: 03/01/2007
Date Made Active in Reports: 04/10/2007
Number of Days to Update: 40

Source: Environmental Protection Agency
Telephone: 202-564-2501
Last EDR Contact: 12/17/2007
Next Scheduled EDR Contact: 03/17/2008
Data Release Frequency: No Update Planned

HIST FTTS INSP: FIFRA/TSCA Tracking System Inspection & Enforcement Case Listing

A complete inspection and enforcement case listing from the FIFRA/TSCA Tracking System (FTTS) for all ten EPA regions. The information was obtained from the National Compliance Database (NCDB). NCDB supports the implementation of FIFRA (Federal Insecticide, Fungicide, and Rodenticide Act) and TSCA (Toxic Substances Control Act). Some EPA regions are now closing out records. Because of that, and the fact that some EPA regions are not providing EPA Headquarters with updated records, it was decided to create a HIST FTTS database. It included records that may not be included in the newer FTTS database updates. This database is no longer updated.

GOVERNMENT RECORDS SEARCHED / DATA CURRENCY TRACKING

Date of Government Version: 10/19/2006
Date Data Arrived at EDR: 03/01/2007
Date Made Active in Reports: 04/10/2007
Number of Days to Update: 40

Source: Environmental Protection Agency
Telephone: 202-564-2501
Last EDR Contact: 12/17/2008
Next Scheduled EDR Contact: 03/17/2008
Data Release Frequency: No Update Planned

SSTS: Section 7 Tracking Systems

Section 7 of the Federal Insecticide, Fungicide and Rodenticide Act, as amended (92 Stat. 829) requires all registered pesticide-producing establishments to submit a report to the Environmental Protection Agency by March 1st each year. Each establishment must report the types and amounts of pesticides, active ingredients and devices being produced, and those having been produced and sold or distributed in the past year.

Date of Government Version: 12/31/2008
Date Data Arrived at EDR: 01/06/2010
Date Made Active in Reports: 02/10/2010
Number of Days to Update: 35

Source: EPA
Telephone: 202-564-4203
Last EDR Contact: 02/01/2010
Next Scheduled EDR Contact: 05/17/2010
Data Release Frequency: Annually

ICIS: Integrated Compliance Information System

The Integrated Compliance Information System (ICIS) supports the information needs of the national enforcement and compliance program as well as the unique needs of the National Pollutant Discharge Elimination System (NPDES) program.

Date of Government Version: 11/10/2009
Date Data Arrived at EDR: 11/18/2009
Date Made Active in Reports: 01/19/2010
Number of Days to Update: 62

Source: Environmental Protection Agency
Telephone: 202-564-5088
Last EDR Contact: 03/29/2010
Next Scheduled EDR Contact: 07/12/2010
Data Release Frequency: Quarterly

PADS: PCB Activity Database System

PCB Activity Database. PADS Identifies generators, transporters, commercial storers and/or brokers and disposers of PCB's who are required to notify the EPA of such activities.

Date of Government Version: 09/01/2009
Date Data Arrived at EDR: 10/21/2009
Date Made Active in Reports: 12/01/2009
Number of Days to Update: 41

Source: EPA
Telephone: 202-566-0500
Last EDR Contact: 02/16/2010
Next Scheduled EDR Contact: 05/03/2010
Data Release Frequency: Annually

MLTS: Material Licensing Tracking System

MLTS is maintained by the Nuclear Regulatory Commission and contains a list of approximately 8,100 sites which possess or use radioactive materials and which are subject to NRC licensing requirements. To maintain currency, EDR contacts the Agency on a quarterly basis.

Date of Government Version: 12/24/2009
Date Data Arrived at EDR: 12/31/2009
Date Made Active in Reports: 02/10/2010
Number of Days to Update: 41

Source: Nuclear Regulatory Commission
Telephone: 301-415-7169
Last EDR Contact: 03/15/2010
Next Scheduled EDR Contact: 06/28/2010
Data Release Frequency: Quarterly

RADINFO: Radiation Information Database

The Radiation Information Database (RADINFO) contains information about facilities that are regulated by U.S. Environmental Protection Agency (EPA) regulations for radiation and radioactivity.

Date of Government Version: 01/12/2010
Date Data Arrived at EDR: 01/13/2010
Date Made Active in Reports: 02/10/2010
Number of Days to Update: 28

Source: Environmental Protection Agency
Telephone: 202-343-9775
Last EDR Contact: 04/14/2010
Next Scheduled EDR Contact: 07/26/2010
Data Release Frequency: Quarterly

GOVERNMENT RECORDS SEARCHED / DATA CURRENCY TRACKING

FINDS: Facility Index System/Facility Registry System

Facility Index System. FINDS contains both facility information and 'pointers' to other sources that contain more detail. EDR includes the following FINDS databases in this report: PCS (Permit Compliance System), AIRS (Aerometric Information Retrieval System), DOCKET (Enforcement Docket used to manage and track information on civil judicial enforcement cases for all environmental statutes), FURS (Federal Underground Injection Control), C-DOCKET (Criminal Docket System used to track criminal enforcement actions for all environmental statutes), FFIS (Federal Facilities Information System), STATE (State Environmental Laws and Statutes), and PADS (PCB Activity Data System).

Date of Government Version: 10/19/2009	Source: EPA
Date Data Arrived at EDR: 10/22/2009	Telephone: (404) 562-9900
Date Made Active in Reports: 12/01/2009	Last EDR Contact: 03/15/2010
Number of Days to Update: 40	Next Scheduled EDR Contact: 06/28/2010
	Data Release Frequency: Quarterly

RAATS: RCRA Administrative Action Tracking System

RCRA Administration Action Tracking System. RAATS contains records based on enforcement actions issued under RCRA pertaining to major violators and includes administrative and civil actions brought by the EPA. For administration actions after September 30, 1995, data entry in the RAATS database was discontinued. EPA will retain a copy of the database for historical records. It was necessary to terminate RAATS because a decrease in agency resources made it impossible to continue to update the information contained in the database.

Date of Government Version: 04/17/1995	Source: EPA
Date Data Arrived at EDR: 07/03/1995	Telephone: 202-564-4104
Date Made Active in Reports: 08/07/1995	Last EDR Contact: 06/02/2008
Number of Days to Update: 35	Next Scheduled EDR Contact: 09/01/2008
	Data Release Frequency: No Update Planned

BRS: Biennial Reporting System

The Biennial Reporting System is a national system administered by the EPA that collects data on the generation and management of hazardous waste. BRS captures detailed data from two groups: Large Quantity Generators (LQG) and Treatment, Storage, and Disposal Facilities.

Date of Government Version: 12/31/2007	Source: EPA/NTIS
Date Data Arrived at EDR: 02/19/2009	Telephone: 800-424-9346
Date Made Active in Reports: 05/22/2009	Last EDR Contact: 02/25/2010
Number of Days to Update: 92	Next Scheduled EDR Contact: 06/07/2010
	Data Release Frequency: Biennially

COAL ASH DOE: Sleam-Electric Plan Operation Data

A listing of power plants that store ash in surface ponds.

Date of Government Version: 12/31/2005	Source: Department of Energy
Date Data Arrived at EDR: 08/07/2009	Telephone: 202-586-8719
Date Made Active in Reports: 10/22/2009	Last EDR Contact: 01/27/2010
Number of Days to Update: 76	Next Scheduled EDR Contact: 05/03/2010
	Data Release Frequency: Varies

COAL ASH EPA: Coal Combustion Residues Surface Impoundments List

A listing of coal combustion residues surface impoundments with high hazard potential ratings.

Date of Government Version: 11/09/2009	Source: Environmental Protection Agency
Date Data Arrived at EDR: 12/18/2009	Telephone: N/A
Date Made Active in Reports: 02/10/2010	Last EDR Contact: 03/16/2010
Number of Days to Update: 54	Next Scheduled EDR Contact: 06/28/2010
	Data Release Frequency: Varies

SCRD DRYCLEANERS: State Coalition for Remediation of Drycleaners Listing

The State Coalition for Remediation of Drycleaners was established in 1998, with support from the U.S. EPA Office of Superfund Remediation and Technology Innovation. It is comprised of representatives of states with established drycleaner remediation programs. Currently the member states are Alabama, Connecticut, Florida, Illinois, Kansas, Minnesota, Missouri, North Carolina, Oregon, South Carolina, Tennessee, Texas, and Wisconsin.

GOVERNMENT RECORDS SEARCHED / DATA CURRENCY TRACKING

Date of Government Version: 02/10/2010
Date Data Arrived at EDR: 02/11/2010
Date Made Active in Reports: 04/12/2010
Number of Days to Update: 60

Source: Environmental Protection Agency
Telephone: 615-532-8599
Last EDR Contact: 02/08/2010
Next Scheduled EDR Contact: 05/10/2010
Data Release Frequency: Varies

US HIST CDL: National Clandestine Laboratory Register

A listing of clandestine drug lab locations. The U.S. Department of Justice ("the Department") provides this web site as a public service. It contains addresses of some locations where law enforcement agencies reported they found chemicals or other items that indicated the presence of either clandestine drug laboratories or dumpsites. In most cases, the source of the entries is not the Department, and the Department has not verified the entry and does not guarantee its accuracy. Members of the public must verify the accuracy of all entries by, for example, contacting local law enforcement and local health departments.

Date of Government Version: 09/01/2007
Date Data Arrived at EDR: 11/19/2008
Date Made Active in Reports: 03/30/2009
Number of Days to Update: 131

Source: Drug Enforcement Administration
Telephone: 202-307-1000
Last EDR Contact: 03/23/2009
Next Scheduled EDR Contact: 06/22/2009
Data Release Frequency: No Update Planned

PCB TRANSFORMER: PCB Transformer Registration Database

The database of PCB transformer registrations that includes all PCB registration submittals.

Date of Government Version: 01/01/2008
Date Data Arrived at EDR: 02/18/2009
Date Made Active in Reports: 05/29/2009
Number of Days to Update: 100

Source: Environmental Protection Agency
Telephone: 202-566-0517
Last EDR Contact: 02/24/2010
Next Scheduled EDR Contact: 05/17/2010
Data Release Frequency: Varies

FEDERAL FACILITY: Federal Facility Site Information listing

A listing of NPL and Base Realignment & Closure sites found in the CERCLIS database where FERRO is involved in cleanup projects.

Date of Government Version: 06/23/2009
Date Data Arrived at EDR: 01/15/2010
Date Made Active in Reports: 02/10/2010
Number of Days to Update: 26

Source: Environmental Protection Agency
Telephone: 703-603-8704
Last EDR Contact: 01/15/2010
Next Scheduled EDR Contact: 04/26/2010
Data Release Frequency: Varies

FEMA UST: Underground Storage Tank Listing

A listing of all FEMA owned underground storage tanks.

Date of Government Version: 01/01/2010
Date Data Arrived at EDR: 02/16/2010
Date Made Active in Reports: 04/12/2010
Number of Days to Update: 55

Source: FEMA
Telephone: 202-646-5797
Last EDR Contact: 01/18/2010
Next Scheduled EDR Contact: 05/03/2010
Data Release Frequency: Varies

STATE AND LOCAL RECORDS

SHWS: Hazardous Site Inventory

State Hazardous Waste Sites. State hazardous waste site records are the states' equivalent to CERCLIS. These sites may or may not already be listed on the federal CERCLIS list. Priority sites planned for cleanup using state funds (state equivalent of Superfund) are identified along with sites where cleanup will be paid for by potentially responsible parties. Available information varies by state.

Date of Government Version: 07/01/2009
Date Data Arrived at EDR: 08/26/2009
Date Made Active in Reports: 09/18/2009
Number of Days to Update: 23

Source: Department of Environmental Protection
Telephone: 404-657-8600
Last EDR Contact: 04/05/2010
Next Scheduled EDR Contact: 07/19/2010
Data Release Frequency: Annually

GOVERNMENT RECORDS SEARCHED / DATA CURRENCY TRACKING

NON HSI: Non-Hazardous Site Inventory

This list was obtained by EDR in 1998 and contains property listings that have reported contamination of soil or groundwater under the Georgia Hazardous Site Response Act (HSRA). These sites were not placed on the Georgia Priority list (Hazardous Site Inventory or HSI) because their hazard evaluation scores did not exceed the threshold levels established for sites posing an imminent threat to health or the environment. Disclaimer provided by Rindt-McDuff Associates - the database information has been obtained from publicly available sources produced by other entities. While reasonable steps have been taken to insure the accuracy of the data, RMA does not guarantee the accuracy of the data. No claim is made for the actual existence of pollution at any site. This data does not constitute a legal opinion.

Date of Government Version: 12/31/2009	Source: Rindt-McDuff Associates, Inc.
Date Data Arrived at EDR: 01/14/2010	Telephone: N/A
Date Made Active in Reports: 02/11/2010	Last EDR Contact: 03/15/2010
Number of Days to Update: 28	Next Scheduled EDR Contact: 06/28/2010
	Data Release Frequency: Annually

SWF/LF: Solid Waste Disposal Facilities

Solid Waste Facilities/Landfill Sites. SWF/LF type records typically contain an inventory of solid waste disposal facilities or landfills in a particular state. Depending on the state, these may be active or inactive facilities or open dumps that failed to meet RCRA Subtitle D Section 4004 criteria for solid waste landfills or disposal sites.

Date of Government Version: 07/17/2009	Source: Department of Natural Resources
Date Data Arrived at EDR: 08/27/2009	Telephone: 404-362-2696
Date Made Active in Reports: 09/18/2009	Source: Center for GIS, Georgia Institute of Technology
Number of Days to Update: 22	Telephone: 404-385-0900
	Last EDR Contact: 02/18/2010
	Next Scheduled EDR Contact: 05/24/2010
	Data Release Frequency: Semi-Annually

NPDES: NPDES Wastewater Permit List

A listing of NPDES wastewater permits issued by the Watershed Protection Branch.

Date of Government Version: 05/01/2008	Source: Department of Natural Resources
Date Data Arrived at EDR: 09/04/2009	Telephone: 404-362-2680
Date Made Active in Reports: 09/18/2009	Last EDR Contact: 02/23/2010
Number of Days to Update: 14	Next Scheduled EDR Contact: 05/31/2010
	Data Release Frequency: Varies

HIST LF: Historical Landfills

Landfills that were closed many years ago.

Date of Government Version: 01/15/2003	Source: Department of Natural Resources
Date Data Arrived at EDR: 01/20/2004	Telephone: 404-362-2696
Date Made Active in Reports: 02/06/2004	Last EDR Contact: 01/20/2004
Number of Days to Update: 17	Next Scheduled EDR Contact: N/A
	Data Release Frequency: Varies

LUST: List of Leaking Underground Storage Tanks

Leaking Underground Storage Tank Incident Reports. LUST records contain an inventory of reported leaking underground storage tank incidents. Not all states maintain these records, and the information stored varies by state.

Date of Government Version: 03/23/2010	Source: Environmental Protection Division
Date Data Arrived at EDR: 03/24/2010	Telephone: 404-362-2687
Date Made Active in Reports: 03/30/2010	Last EDR Contact: 03/24/2010
Number of Days to Update: 6	Next Scheduled EDR Contact: 07/05/2010
	Data Release Frequency: Quarterly

UST: Underground Storage Tank Database

Registered Underground Storage Tanks. UST's are regulated under Subtitle I of the Resource Conservation and Recovery Act (RCRA) and must be registered with the state department responsible for administering the UST program. Available information varies by state program.

GOVERNMENT RECORDS SEARCHED / DATA CURRENCY TRACKING

Date of Government Version: 07/23/2009
Date Data Arrived at EDR: 10/15/2009
Date Made Active in Reports: 11/02/2009
Number of Days to Update: 18

Source: Environmental Protection Division
Telephone: 404-362-2687
Last EDR Contact: 12/29/2009
Next Scheduled EDR Contact: 04/05/2010
Data Release Frequency: Annually

DEL SHWS: Delisted Hazardous Site Inventory Listing

A listing of sites delisted from the Hazardous Site Inventory.

Date of Government Version: 07/01/2009
Date Data Arrived at EDR: 11/18/2009
Date Made Active in Reports: 01/14/2010
Number of Days to Update: 57

Source: Department of Natural Resources
Telephone: 404-657-8636
Last EDR Contact: 04/05/2010
Next Scheduled EDR Contact: 07/19/2010
Data Release Frequency: Annually

AST: Above Ground Storage Tanks

A listing of LP gas tank site locations.

Date of Government Version: 03/04/2010
Date Data Arrived at EDR: 03/04/2010
Date Made Active in Reports: 04/12/2010
Number of Days to Update: 39

Source: Office of Insurance & Safety Fire Commissioner
Telephone: 404-656-5875
Last EDR Contact: 03/01/2010
Next Scheduled EDR Contact: 06/14/2010
Data Release Frequency: Varies

SPILLS: Spills Information

Oil or Hazardous Material Spills or Releases.

Date of Government Version: 01/19/2010
Date Data Arrived at EDR: 01/20/2010
Date Made Active in Reports: 02/11/2010
Number of Days to Update: 22

Source: Department of Natural Resources
Telephone: 404-656-6905
Last EDR Contact: 04/05/2010
Next Scheduled EDR Contact: 07/19/2010
Data Release Frequency: Quarterly

INST CONTROL: Public Record List

Sites on the Public Record Listing that have institutional controls or limitations on use are sites with Risk Reduction Standards of 3, 4, and 5.

Date of Government Version: 01/01/2010
Date Data Arrived at EDR: 02/16/2010
Date Made Active in Reports: 03/04/2010
Number of Days to Update: 16

Source: Department of Natural Resources
Telephone: 404-657-8600
Last EDR Contact: 02/12/2010
Next Scheduled EDR Contact: 05/31/2010
Data Release Frequency: Varies

DRYCLEANERS: Drycleaner Database

A list of drycleaners in the state. The listing includes drycleaner facilities, that use perchloroethylene, that responded to the Notification of Compliance Status forms. It also includes those businesses that are pick-up stores only and do not conduct dry cleaning on site.

Date of Government Version: 09/18/2009
Date Data Arrived at EDR: 09/18/2009
Date Made Active in Reports: 10/09/2009
Number of Days to Update: 21

Source: Department of Natural Resources
Telephone: 404-363-7000
Last EDR Contact: 03/01/2010
Next Scheduled EDR Contact: 05/31/2010
Data Release Frequency: Varies

BROWNFIELDS: Brownfields Public Record List

The Brownfields Public Record lists properties where response actions under the Georgia Hazardous Site Reuse and Redevelopment Act are planned, ongoing or completed.

Date of Government Version: 02/16/2010
Date Data Arrived at EDR: 02/16/2010
Date Made Active in Reports: 03/04/2010
Number of Days to Update: 16

Source: Department of Natural Resources
Telephone: 404-657-8600
Last EDR Contact: 02/12/2010
Next Scheduled EDR Contact: 05/31/2010
Data Release Frequency: Varies

GOVERNMENT RECORDS SEARCHED / DATA CURRENCY TRACKING

AIRS: Permitted Facility & Emissions Listing

A listing of permitted Air facilities and emissions data.

Date of Government Version: 12/31/2007	Source: Department of Natural Resources
Date Data Arrived at EDR: 03/31/2009	Telephone: 404-363-7000
Date Made Active in Reports: 04/29/2009	Last EDR Contact: 03/15/2010
Number of Days to Update: 29	Next Scheduled EDR Contact: 06/14/2010
	Data Release Frequency: Varies

TIER 2: Tier 2 Data Listing

A listing of facilities which store or manufacture hazardous materials and submit a chemical inventory report.

Date of Government Version: 09/22/2009	Source: Department of Natural Resources
Date Data Arrived at EDR: 09/29/2009	Telephone: 404-656-4852
Date Made Active in Reports: 10/09/2009	Last EDR Contact: 03/08/2010
Number of Days to Update: 10	Next Scheduled EDR Contact: 06/21/2010
	Data Release Frequency: Varies

COAL ASH: Coal Ash Disposal Site Listing

A listing of coal ash landfills.

Date of Government Version: 08/26/2009	Source: Department of Natural Resources
Date Data Arrived at EDR: 08/27/2009	Telephone: 404-362-2537
Date Made Active in Reports: 09/18/2009	Last EDR Contact: 02/08/2010
Number of Days to Update: 22	Next Scheduled EDR Contact: 05/24/2010
	Data Release Frequency: Varies

TRIBAL RECORDS

INDIAN RESERV: Indian Reservations

This map layer portrays Indian administered lands of the United States that have any area equal to or greater than 640 acres.

Date of Government Version: 12/31/2005	Source: USGS
Date Data Arrived at EDR: 12/08/2006	Telephone: 202-208-3710
Date Made Active in Reports: 01/11/2007	Last EDR Contact: 01/19/2010
Number of Days to Update: 34	Next Scheduled EDR Contact: 05/03/2010
	Data Release Frequency: Semi-Annually

INDIAN ODI: Report on the Status of Open Dumps on Indian Lands

Location of open dumps on Indian land.

Date of Government Version: 12/31/1998	Source: Environmental Protection Agency
Date Data Arrived at EDR: 12/03/2007	Telephone: 703-308-8245
Date Made Active in Reports: 01/24/2008	Last EDR Contact: 02/08/2010
Number of Days to Update: 52	Next Scheduled EDR Contact: 05/24/2010
	Data Release Frequency: Varies

INDIAN LUST R1: Leaking Underground Storage Tanks on Indian Land

A listing of leaking underground storage tank locations on Indian Land.

Date of Government Version: 02/19/2009	Source: EPA Region 1
Date Data Arrived at EDR: 02/19/2009	Telephone: 617-918-1313
Date Made Active in Reports: 03/16/2009	Last EDR Contact: 03/01/2010
Number of Days to Update: 25	Next Scheduled EDR Contact: 05/17/2010
	Data Release Frequency: Varies

INDIAN LUST R4: Leaking Underground Storage Tanks on Indian Land

LUSTs on Indian land in Florida, Mississippi and North Carolina.

Date of Government Version: 03/10/2010	Source: EPA Region 4
Date Data Arrived at EDR: 03/16/2010	Telephone: 404-562-8677
Date Made Active in Reports: 04/12/2010	Last EDR Contact: 02/01/2010
Number of Days to Update: 27	Next Scheduled EDR Contact: 05/17/2010
	Data Release Frequency: Semi-Annually

GOVERNMENT RECORDS SEARCHED / DATA CURRENCY TRACKING

INDIAN LUST R6: Leaking Underground Storage Tanks on Indian Land LUSTs on Indian land in New Mexico and Oklahoma.

Date of Government Version: 03/05/2010	Source: EPA Region 6
Date Data Arrived at EDR: 03/05/2010	Telephone: 214-665-6597
Date Made Active in Reports: 04/12/2010	Last EDR Contact: 02/01/2010
Number of Days to Update: 38	Next Scheduled EDR Contact: 05/17/2010
	Data Release Frequency: Varies

INDIAN LUST R8: Leaking Underground Storage Tanks on Indian Land LUSTs on Indian land in Colorado, Montana, North Dakota, South Dakota, Utah and Wyoming.

Date of Government Version: 02/25/2010	Source: EPA Region 8
Date Data Arrived at EDR: 02/25/2010	Telephone: 303-312-6271
Date Made Active in Reports: 04/12/2010	Last EDR Contact: 02/01/2010
Number of Days to Update: 46	Next Scheduled EDR Contact: 05/17/2010
	Data Release Frequency: Quarterly

INDIAN LUST R10: Leaking Underground Storage Tanks on Indian Land LUSTs on Indian land in Alaska, Idaho, Oregon and Washington.

Date of Government Version: 02/02/2010	Source: EPA Region 10
Date Data Arrived at EDR: 02/03/2010	Telephone: 206-553-2857
Date Made Active in Reports: 02/18/2010	Last EDR Contact: 02/01/2010
Number of Days to Update: 15	Next Scheduled EDR Contact: 05/17/2010
	Data Release Frequency: Quarterly

INDIAN LUST R7: Leaking Underground Storage Tanks on Indian Land LUSTs on Indian land in Iowa, Kansas, and Nebraska

Date of Government Version: 03/24/2009	Source: EPA Region 7
Date Data Arrived at EDR: 05/20/2009	Telephone: 913-551-7003
Date Made Active in Reports: 06/17/2009	Last EDR Contact: 02/01/2010
Number of Days to Update: 28	Next Scheduled EDR Contact: 05/17/2010
	Data Release Frequency: Varies

INDIAN LUST R9: Leaking Underground Storage Tanks on Indian Land LUSTs on Indian land in Arizona, California, New Mexico and Nevada

Date of Government Version: 02/01/2010	Source: Environmental Protection Agency
Date Data Arrived at EDR: 03/03/2010	Telephone: 415-972-3372
Date Made Active in Reports: 04/12/2010	Last EDR Contact: 02/01/2010
Number of Days to Update: 40	Next Scheduled EDR Contact: 05/17/2010
	Data Release Frequency: Quarterly

INDIAN UST R7: Underground Storage Tanks on Indian Land

The Indian Underground Storage Tank (UST) database provides information about underground storage tanks on Indian land in EPA Region 7 (Iowa, Kansas, Missouri, Nebraska, and 9 Tribal Nations).

Date of Government Version: 04/01/2008	Source: EPA Region 7
Date Data Arrived at EDR: 12/30/2008	Telephone: 913-551-7003
Date Made Active in Reports: 03/16/2009	Last EDR Contact: 02/01/2010
Number of Days to Update: 76	Next Scheduled EDR Contact: 05/17/2010
	Data Release Frequency: Varies

INDIAN UST R9: Underground Storage Tanks on Indian Land

The Indian Underground Storage Tank (UST) database provides information about underground storage tanks on Indian land in EPA Region 9 (Arizona, California, Hawaii, Nevada, the Pacific Islands, and Tribal Nations).

Date of Government Version: 02/01/2010	Source: EPA Region 9
Date Data Arrived at EDR: 03/03/2010	Telephone: 415-972-3368
Date Made Active in Reports: 04/12/2010	Last EDR Contact: 02/01/2010
Number of Days to Update: 40	Next Scheduled EDR Contact: 05/17/2010
	Data Release Frequency: Quarterly

GOVERNMENT RECORDS SEARCHED / DATA CURRENCY TRACKING

INDIAN UST R8: Underground Storage Tanks on Indian Land

The Indian Underground Storage Tank (UST) database provides information about underground storage tanks on Indian land in EPA Region 8 (Colorado, Montana, North Dakota, South Dakota, Utah, Wyoming and 27 Tribal Nations).

Date of Government Version: 02/25/2010	Source: EPA Region 8
Date Data Arrived at EDR: 02/25/2010	Telephone: 303-312-6137
Date Made Active in Reports: 04/12/2010	Last EDR Contact: 02/01/2010
Number of Days to Update: 46	Next Scheduled EDR Contact: 05/17/2010
	Data Release Frequency: Quarterly

INDIAN UST R5: Underground Storage Tanks on Indian Land

The Indian Underground Storage Tank (UST) database provides information about underground storage tanks on Indian land in EPA Region 5 (Michigan, Minnesota and Wisconsin and Tribal Nations).

Date of Government Version: 02/11/2010	Source: EPA Region 5
Date Data Arrived at EDR: 02/11/2010	Telephone: 312-886-6136
Date Made Active in Reports: 04/12/2010	Last EDR Contact: 02/01/2010
Number of Days to Update: 60	Next Scheduled EDR Contact: 05/17/2010
	Data Release Frequency: Varies

INDIAN UST R4: Underground Storage Tanks on Indian Land

The Indian Underground Storage Tank (UST) database provides information about underground storage tanks on Indian land in EPA Region 4 (Alabama, Florida, Georgia, Kentucky, Mississippi, North Carolina, South Carolina, Tennessee and Tribal Nations)

Date of Government Version: 03/10/2010	Source: EPA Region 4
Date Data Arrived at EDR: 03/16/2010	Telephone: 404-562-9424
Date Made Active in Reports: 04/12/2010	Last EDR Contact: 02/01/2010
Number of Days to Update: 27	Next Scheduled EDR Contact: 05/17/2010
	Data Release Frequency: Semi-Annually

INDIAN UST R6: Underground Storage Tanks on Indian Land

The Indian Underground Storage Tank (UST) database provides information about underground storage tanks on Indian land in EPA Region 6 (Louisiana, Arkansas, Oklahoma, New Mexico, Texas and 65 Tribes).

Date of Government Version: 02/08/2010	Source: EPA Region 6
Date Data Arrived at EDR: 02/09/2010	Telephone: 214-665-7591
Date Made Active in Reports: 02/18/2010	Last EDR Contact: 02/01/2010
Number of Days to Update: 9	Next Scheduled EDR Contact: 05/17/2010
	Data Release Frequency: Semi-Annually

INDIAN UST R10: Underground Storage Tanks on Indian Land

The Indian Underground Storage Tank (UST) database provides information about underground storage tanks on Indian land in EPA Region 10 (Alaska, Idaho, Oregon, Washington, and Tribal Nations).

Date of Government Version: 02/02/2010	Source: EPA Region 10
Date Data Arrived at EDR: 02/03/2010	Telephone: 206-553-2857
Date Made Active in Reports: 02/18/2010	Last EDR Contact: 02/17/2010
Number of Days to Update: 15	Next Scheduled EDR Contact: 05/17/2010
	Data Release Frequency: Quarterly

INDIAN UST R1: Underground Storage Tanks on Indian Land

The Indian Underground Storage Tank (UST) database provides information about underground storage tanks on Indian land in EPA Region 1 (Connecticut, Maine, Massachusetts, New Hampshire, Rhode Island, Vermont and ten Tribal Nations).

Date of Government Version: 02/19/2009	Source: EPA, Region 1
Date Data Arrived at EDR: 02/19/2009	Telephone: 617-918-1313
Date Made Active in Reports: 03/16/2009	Last EDR Contact: 03/01/2010
Number of Days to Update: 25	Next Scheduled EDR Contact: 05/17/2010
	Data Release Frequency: Varies

GOVERNMENT RECORDS SEARCHED / DATA CURRENCY TRACKING

INDIAN VCP R7: Voluntary Cleanup Priority Listing

A listing of voluntary cleanup priority sites located on Indian Land located in Region 7.

Date of Government Version: 03/20/2008	Source: EPA, Region 7
Date Data Arrived at EDR: 04/22/2008	Telephone: 913-551-7365
Date Made Active in Reports: 05/19/2008	Last EDR Contact: 04/20/2009
Number of Days to Update: 27	Next Scheduled EDR Contact: 07/20/2009
	Data Release Frequency: Varies

INDIAN VCP R1: Voluntary Cleanup Priority Listing

A listing of voluntary cleanup priority sites located on Indian Land located in Region 1.

Date of Government Version: 04/02/2008	Source: EPA, Region 1
Date Data Arrived at EDR: 04/22/2008	Telephone: 617-918-1102
Date Made Active in Reports: 05/19/2008	Last EDR Contact: 04/05/2010
Number of Days to Update: 27	Next Scheduled EDR Contact: 07/19/2010
	Data Release Frequency: Varies

EDR PROPRIETARY RECORDS

Manufactured Gas Plants: EDR Proprietary Manufactured Gas Plants

The EDR Proprietary Manufactured Gas Plant Database includes records of coal gas plants (manufactured gas plants) compiled by EDR's researchers. Manufactured gas sites were used in the United States from the 1800's to 1950's to produce a gas that could be distributed and used as fuel. These plants used whale oil, rosin, coal, or a mixture of coal, oil, and water that also produced a significant amount of waste. Many of the byproducts of the gas production, such as coal tar (oily waste containing volatile and non-volatile chemicals), sludges, oils and other compounds are potentially hazardous to human health and the environment. The byproduct from this process was frequently disposed of directly at the plant site and can remain or spread slowly, serving as a continuous source of soil and groundwater contamination.

Date of Government Version: N/A	Source: EDR, Inc.
Date Data Arrived at EDR: N/A	Telephone: N/A
Date Made Active in Reports: N/A	Last EDR Contact: N/A
Number of Days to Update: N/A	Next Scheduled EDR Contact: N/A
	Data Release Frequency: No Update Planned

OTHER DATABASE(S)

Depending on the geographic area covered by this report, the data provided in these specialty databases may or may not be complete. For example, the existence of wetlands information data in a specific report does not mean that all wetlands in the area covered by the report are included. Moreover, the absence of any reported wetlands information does not necessarily mean that wetlands do not exist in the area covered by the report.

CT MANIFEST: Hazardous Waste Manifest Data

Facility and manifest data. Manifest is a document that lists and tracks hazardous waste from the generator through transporters to a tsd facility.

Date of Government Version: 12/31/2007	Source: Department of Environmental Protection
Date Data Arrived at EDR: 08/26/2009	Telephone: 860-424-3375
Date Made Active in Reports: 09/11/2009	Last EDR Contact: 03/02/2010
Number of Days to Update: 16	Next Scheduled EDR Contact: 06/07/2010
	Data Release Frequency: Annually

NJ MANIFEST: Manifest Information

Hazardous waste manifest information.

Date of Government Version: 12/31/2009	Source: Department of Environmental Protection
Date Data Arrived at EDR: 01/20/2010	Telephone: N/A
Date Made Active in Reports: 02/05/2010	Last EDR Contact: 01/20/2010
Number of Days to Update: 16	Next Scheduled EDR Contact: 05/03/2010
	Data Release Frequency: Annually

GOVERNMENT RECORDS SEARCHED / DATA CURRENCY TRACKING

NY MANIFEST: Facility and Manifest Data

Manifest is a document that lists and tracks hazardous waste from the generator through transporters to a TSD facility.

Date of Government Version: 01/04/2010
Date Data Arrived at EDR: 02/11/2010
Date Made Active in Reports: 03/17/2010
Number of Days to Update: 34

Source: Department of Environmental Conservation
Telephone: 518-402-8651
Last EDR Contact: 02/11/2010
Next Scheduled EDR Contact: 05/24/2010
Data Release Frequency: Annually

PA MANIFEST: Manifest Information

Hazardous waste manifest information.

Date of Government Version: 12/31/2008
Date Data Arrived at EDR: 12/01/2009
Date Made Active in Reports: 12/14/2009
Number of Days to Update: 13

Source: Department of Environmental Protection
Telephone: N/A
Last EDR Contact: 02/23/2010
Next Scheduled EDR Contact: 06/07/2010
Data Release Frequency: Annually

RI MANIFEST: Manifest information

Hazardous waste manifest information

Date of Government Version: 11/03/2009
Date Data Arrived at EDR: 02/12/2010
Date Made Active in Reports: 02/22/2010
Number of Days to Update: 10

Source: Department of Environmental Management
Telephone: 401-222-2797
Last EDR Contact: 03/01/2010
Next Scheduled EDR Contact: 06/14/2010
Data Release Frequency: Annually

WI MANIFEST: Manifest Information

Hazardous waste manifest information.

Date of Government Version: 12/31/2008
Date Data Arrived at EDR: 07/17/2009
Date Made Active in Reports: 08/10/2009
Number of Days to Update: 24

Source: Department of Natural Resources
Telephone: N/A
Last EDR Contact: 03/22/2010
Next Scheduled EDR Contact: 07/05/2010
Data Release Frequency: Annually

Oil/Gas Pipelines: This data was obtained by EDR from the USGS in 1994. It is referred to by USGS as GeoData Digital Line Graphs from 1:100,000-Scale Maps. It was extracted from the transportation category including some oil, but primarily gas pipelines.

Sensitive Receptors: There are individuals deemed sensitive receptors due to their fragile immune systems and special sensitivity to environmental discharges. These sensitive receptors typically include the elderly, the sick, and children. While the location of all sensitive receptors cannot be determined, EDR indicates those buildings and facilities - schools, daycares, hospitals, medical centers, and nursing homes - where individuals who are sensitive receptors are likely to be located.

AHA Hospitals:

Source: American Hospital Association, Inc.
Telephone: 312-280-5991

The database includes a listing of hospitals based on the American Hospital Association's annual survey of hospitals.

Medical Centers: Provider of Services Listing

Source: Centers for Medicare & Medicaid Services
Telephone: 410-786-3000

A listing of hospitals with Medicare provider number, produced by Centers of Medicare & Medicaid Services, a federal agency within the U.S. Department of Health and Human Services.

Nursing Homes

Source: National Institutes of Health
Telephone: 301-594-6248

Information on Medicare and Medicaid certified nursing homes in the United States.

Public Schools

Source: National Center for Education Statistics
Telephone: 202-502-7300

The National Center for Education Statistics' primary database on elementary and secondary public education in the United States. It is a comprehensive, annual, national statistical database of all public elementary and secondary schools and school districts, which contains data that are comparable across all states.

GOVERNMENT RECORDS SEARCHED / DATA CURRENCY TRACKING

Private Schools

Source: National Center for Education Statistics

Telephone: 202-502-7300

The National Center for Education Statistics' primary database on private school locations in the United States.

Daycare Centers: Child Care Centers

Source: Department of Human Resources

Telephone: 404-651-5562

Flood Zone Data: This data, available in select counties across the country, was obtained by EDR in 2003 & 2009 from the Federal Emergency Management Agency (FEMA). Data depicts 100-year and 500-year flood zones as defined by FEMA.

NWI: National Wetlands Inventory. This data, available in select counties across the country, was obtained by EDR in 2002 and 2005 from the U.S. Fish and Wildlife Service.

STREET AND ADDRESS INFORMATION

© 2010 Tele Atlas North America, Inc. All rights reserved. This material is proprietary and the subject of copyright protection and other intellectual property rights owned by or licensed to Tele Atlas North America, Inc. The use of this material is subject to the terms of a license agreement. You will be held liable for any unauthorized copying or disclosure of this material.

APPENDIX D

ENVIRONMENTAL QUESTIONNAIRE

An Environmental Questionnaire has not been provided to MACTEC at this time.

APPENDIX E

**VOLUNTARY BROWNFIELD PROGRAM ACCEPTANCE LETTER
WEST AND SOUTHWEST CORRIDOR SECTIONS**

Georgia Department of Natural Resources

2 Martin Luther King, Jr. Dr., S.E., Suite 1066 East, Atlanta, Georgia 30334
Chris Clark, Commissioner
Environmental Protection Division
F. Allen Barnes, Director
Land Protection Branch
Mark Smith, Branch Chief

May 18, 2010

Mr. Lee Harrop
Atlanta Beltline, Inc.
86 Pryor Street
Suite 200
Atlanta, Georgia 30303

RE: Brownfields Corrective Action Plan Amendments: Atlanta Beltline Properties, Atlanta, Fulton County, Georgia

Dear Mr. Harrop:

On May 3, 2010, the Georgia Environmental Protection Division (EPD) received a request from Atlanta BeltLine, Inc. and the Atlanta Development Authority to amend six approved prospective purchaser corrective action plans (CAPs) for the Ansley North Beltline, Ansley South Beltline, Corridor Beltline, Corridor Edgewood, North Avenue Beltline, and Piedmont Beltline properties. These properties will comprise part of the northeast corridor of the planned Atlanta Beltline system of parks, trails and transit currently under development by Atlanta BeltLine, Inc. and the Atlanta Development Authority.

The CAPs for the abovementioned properties were submitted as separate applications for limitations of liability under Section 12-8-209 of the Georgia Hazardous Site Reuse and Redevelopment ("Brownfields") Act, and all six were approved by EPD on December 29, 2004. The requested amendment would consolidate all six approved CAPs into a single revised CAP and would consolidate all six properties under the name "Atlanta BeltLine Properties." In addition, the requested amendment would add certain parcels to the newly consolidated property and render them subject to the newly revised and consolidated "Atlanta BeltLine Properties" CAP.

The requested amendments are approved. The abovementioned properties are hereby consolidated into a single qualifying property under the name "Atlanta BeltLine Properties." The approved CAPs for the abovementioned properties are also hereby consolidated into a single application for a limitation of liability under one revised prospective purchaser CAP.

The revised CAP for the Atlanta BeltLine Properties is further amended to add certain parcels and incorporate them into the application. The following parcels (for which complete legal descriptions and figures showing property boundaries are attached) are hereby made a part of the Atlanta BeltLine Properties and are henceforth subject to the provisions of the revised CAP:

- GA DOT ROW Property between Wylie Street and Memorial Drive, Atlanta, Fulton County, Georgia,
- GA DOT ROW Property between Allene Street and Washington Park, Atlanta, Fulton County, Georgia, and
- Properties located at 1067, 1071, and 1075 Grant Way, Atlanta, Fulton County, Georgia.


Mr. Lee Harrop
May 18, 2010
Page 2

It is EPD's understanding that additional parcels will be incorporated into the Atlanta BeltLine Properties CAP as property acquisition and development proceed. Any such amendment requests should include identifying information for the new parcels, including a figure depicting the property boundaries, along with a request to make any necessary revisions to the approved schedule. Complete legal descriptions will also be required prior to issuance of the limitation of liability letter. These may be submitted with the CAP amendment request or with the brownfields compliance status report or reports.

We look forward to working with Atlanta BeltLine Inc. and the Atlanta Development Authority as the Atlanta BeltLine project unfolds. The Beltline is a complex, multi-year brownfield redevelopment project, and EPD will expend significant resources in the technical review of the various plans, data reports, and certifications which comprise the application for a limitation of liability. As you know, the Director of EPD is empowered to invoice brownfields applicants for any costs to the Division which exceed the initial \$3,000 application review fee, and it may be necessary to invoice additional costs as the project proceeds. That having been said, because the six approved CAPs referenced in this letter were separate applications when initially received by EPD (each accompanied by a separate \$3,000 fee), EPD's review costs for the Atlanta BeltLine Properties application would have to exceed \$18,000 before any additional review costs would be invoiced.

If you have questions, or need further assistance, please contact Shannon Ridley or Gary Davis at 404-656-7802.

Sincerely,



Madeleine Kellam
Brownfields Coordinator

cc: Brian Leery, Atlanta Beltline, Inc.
Gerald Pouncey, Morris, Manning, and Martin
Dan Grogan, MACTEC
Dustin J. Heizer, MACTEC

Files: Ansley North Beltline, Ansley South Beltline, Corridor Beltline, Corridor Edgewood, North Avenue Beltline, Piedmont Beltline, Atlanta Beltline
S:\RDRIVE\BFDU\Brownfields\BF Properties Outstanding\Beltline properties\ATLANTA BELTLINE\Cap Amendment-Atlanta Beltline.doc

**TRACT 1: "WILEY STREET PROPERTY" –
CSX SITE ID: GA-121-980831 (2001-004581)**

LEGAL DESCRIPTION

EXHIBIT A

Description of Property at: Atlanta, Fulton County Georgia
To: Georgia Department of Transportation
CSX Site ID: GA-121-980831 (2001-004581)

All that certain property of the Grantor, being a portion of a former line of railroad varying in width situate in the City of Atlanta, County of Fulton, State of Georgia, lying on each side of the centerline described as follows:

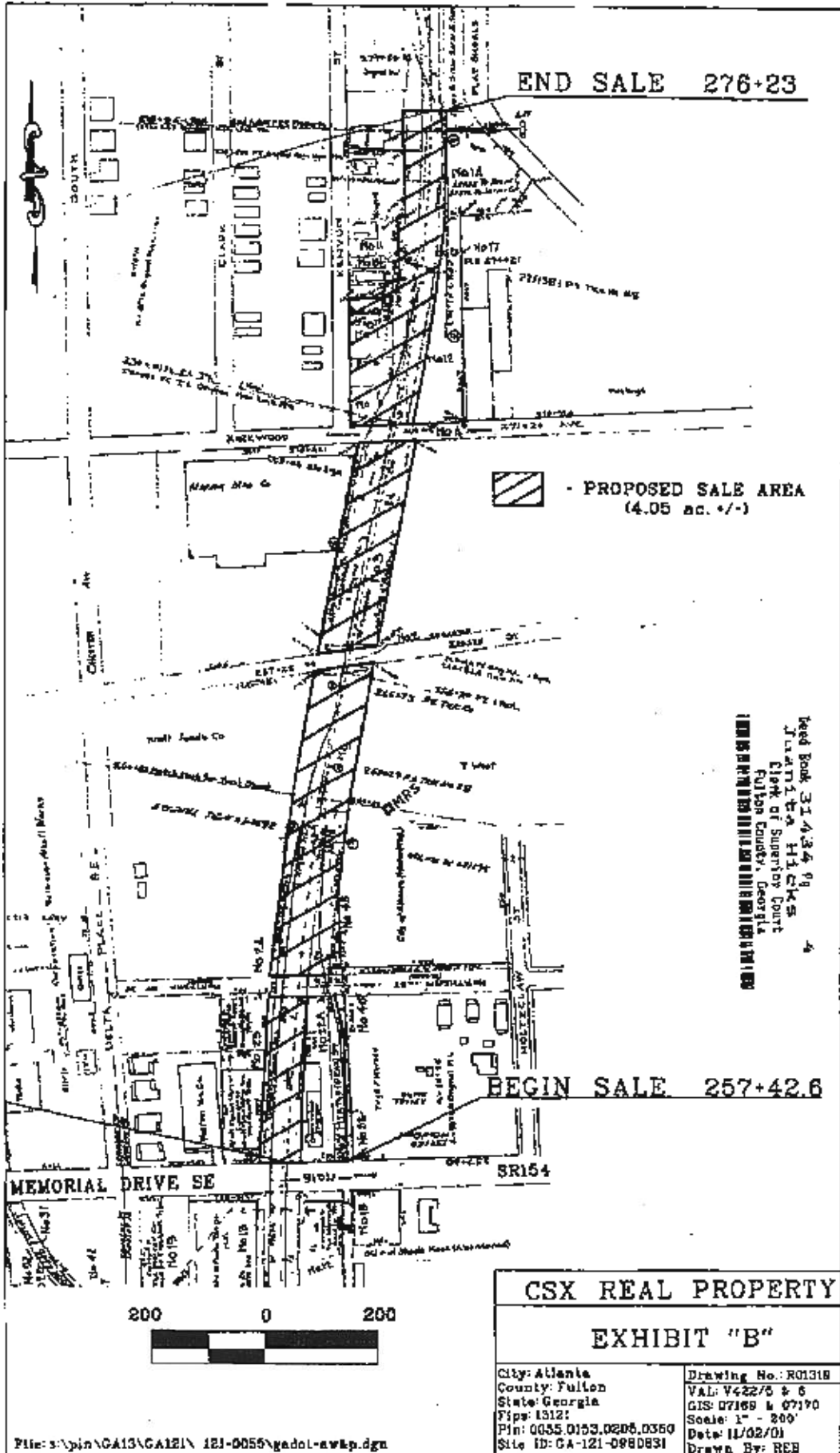
BEGINNING at the point of intersection of the former centerline of railroad track with the north line of Memorial Drive SE (SR154), being at Railroad Valuation Station 257+42.6; thence extending in a general northerly direction along the centerline of the former railroad track a distance of 1,880.4 feet, more or less, to the **ENDING POINT** at Railroad Valuation Station 276+23, containing 4.05 acres, more or less.

All as shown in detail on Grantor's Railroad Valuation Map V422/5, a fragmented portion of which is attached hereto, marked as "Exhibit B" and made a part hereof.

BEING a portion of the property acquired by the Atlanta & West Point Rail Road, a predecessor of Grantor, by the following instruments, recorded among the Public Land Records of Fulton County, Georgia:

<u>Acquired From</u>	<u>Date of Instrument</u>	<u>Book</u>	<u>Page</u>
Atlanta Belt Line Company	05-01-1900	72	580
Atlanta Belt Line Company	09-08-1914	409	362
Virgil P. Warren	04-02-1931	1320	553
Thomas B. West	03-06-1953	2826	626
Virgil P. Warren	07-15-1953	1863	319

Effective June 30, 1986, the Atlanta and West Point Rail Road Company merged into Seaboard System Railroad, Inc. On July 1, 1986, Seaboard System Railroad, Inc. changed its name to CSX Transportation, Inc.



END SALE 276+23

PROPOSED SALE AREA
(4.05 ac. +/-)

BEGIN SALE 257+42.6

Deed Book 31434 pg
J. A. HICKS
Clerk of Superior Court
Fulton County, Georgia

MEMORIAL DRIVE SE

SR154

200 0 200



CSX REAL PROPERTY

EXHIBIT "B"

City: Atlanta
County: Fulton
State: Georgia
Fips: 13121
Pin: 0055 0153 0205 0350
Site ID: GA-121-0960631

Drawing No.: R01318
VAL: V42275 & 6
GIS: 07169 & 07170
Scale: 1" = 200'
Date: 11/02/01
Drawn By: REE

**TRACT 2: "WEST END PROPERTY" –
CSX SITE ID: GA-121-0950812 (2001-004582)**

LEGAL DESCRIPTION

EXHIBIT A

Description of Property at: Atlanta, Fulton County Georgia
To: Georgia Department of Transportation
CSX Site ID: GA-121-0950812 (2001-004582)

All that certain property of the Grantor, being a portion of a former line of railroad varying in width situate in the City of Atlanta, County of Fulton, State of Georgia, lying on each side of the centerline described as follows:

BEGINNING in Land Lot 115, at the point of intersection of the former centerline of railroad track with the southerly line of those certain lands now or formerly of Metropolitan Atlanta Rapid Transit Authority (MARTA) as described in that certain deed dated November 16, 1990 by and between CSX Transportation, Inc. (Grantor) and MARTA (Grantee), being at Railroad Valuation Station 189+95, as indicated on a fragment print of Grantor's Railroad Valuation Map V78/2, marked Exhibit B-1, attached hereto and made a part hereof; thence extending in a general southerly direction along the centerline of the former railroad track a distance of 3.12 miles, more or less, to the **ENDING POINT** at Railroad Valuation Station 355+10, being the west line of Allene Avenue, such ending point being indicated on a fragment print of Grantor's Railroad Valuation Map V78/4, marked Exhibit B-2, attached hereto and made a part hereof.

All as shown in detail on Grantor's Railroad Valuation Maps V78, sheets 2, 3 and 4, which are incorporated herein by reference and reduced copies of which are marked exhibits C-1, C-2 and C-3 attached hereto and made a part hereof and containing 46.25 acres, more or less.

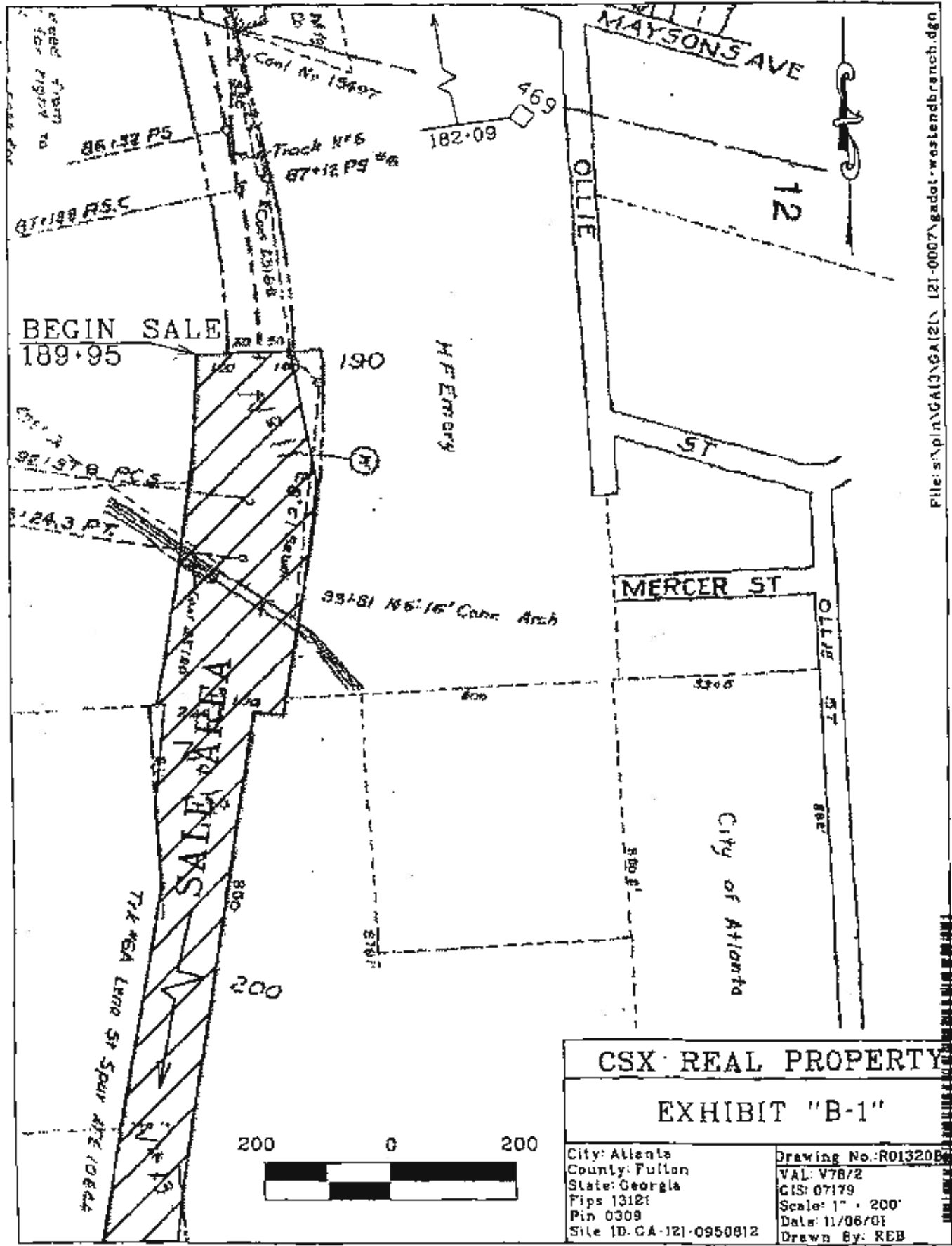
BEING a portion of the property acquired by Atlanta, Knoxville and Northern Railroad and the Louisville and Nashville Railroad Company, predecessors of Grantor, by the following instruments, recorded among the Public Land Records of Fulton County, Georgia:

<u>Acquired</u> <u>From</u>	<u>Grantee</u>	<u>Date of</u> <u>Instrument</u>	<u>Book</u>	<u>Page</u>
H. F. Emery	AK&N	09-07-1904	180	141
Ollie Elliott	AK&N	09-08-0904	180	159
Alice E. Herrin	AK&N	09-20-1904	180	151
Ella Dodge	AK&N	10-06-1904	180	152
West End Heights Land Co.	AK&N	09-09-1904	201	203

Louisville Property Company	AK&N	08-09-1904	201	204
Louisville Property Company	AK&N	07-23-1904	193	102
Louisville Property Company	AK&N	07-16-1904	193	43
Louisville Property Company	AK&N	07-30-1904	193	126
Louisville Property Company	AK&N	02-01-1908	201	229
Atlanta Real Estate Company	AK&N	10-15-1904	180	161
Louisville Property Company	L&N	05-15-1905	201	663
Louisville Property Company	L&N	02-01-1908	262	175
Louisville Property Company	L&N	11-18-1920	627	253

- AK&N = Atlanta, Knoxville and Northern Railway
- L&N = Louisville and Nashville Railroad Company

The Atlanta, Knoxville and Northern Railway Company merged into the Louisville and Nashville Railroad by deed dated February 11, 1905. On December 29, 1982 the Louisville and Nashville Railroad Company merged into Seaboard Coast Line Railroad Company, and the name of the surviving corporation changed to Seaboard System Railroad, Inc. On July 1, 1986, Seaboard System Railroad, Inc. changed its name to CSX Transportation, Inc.



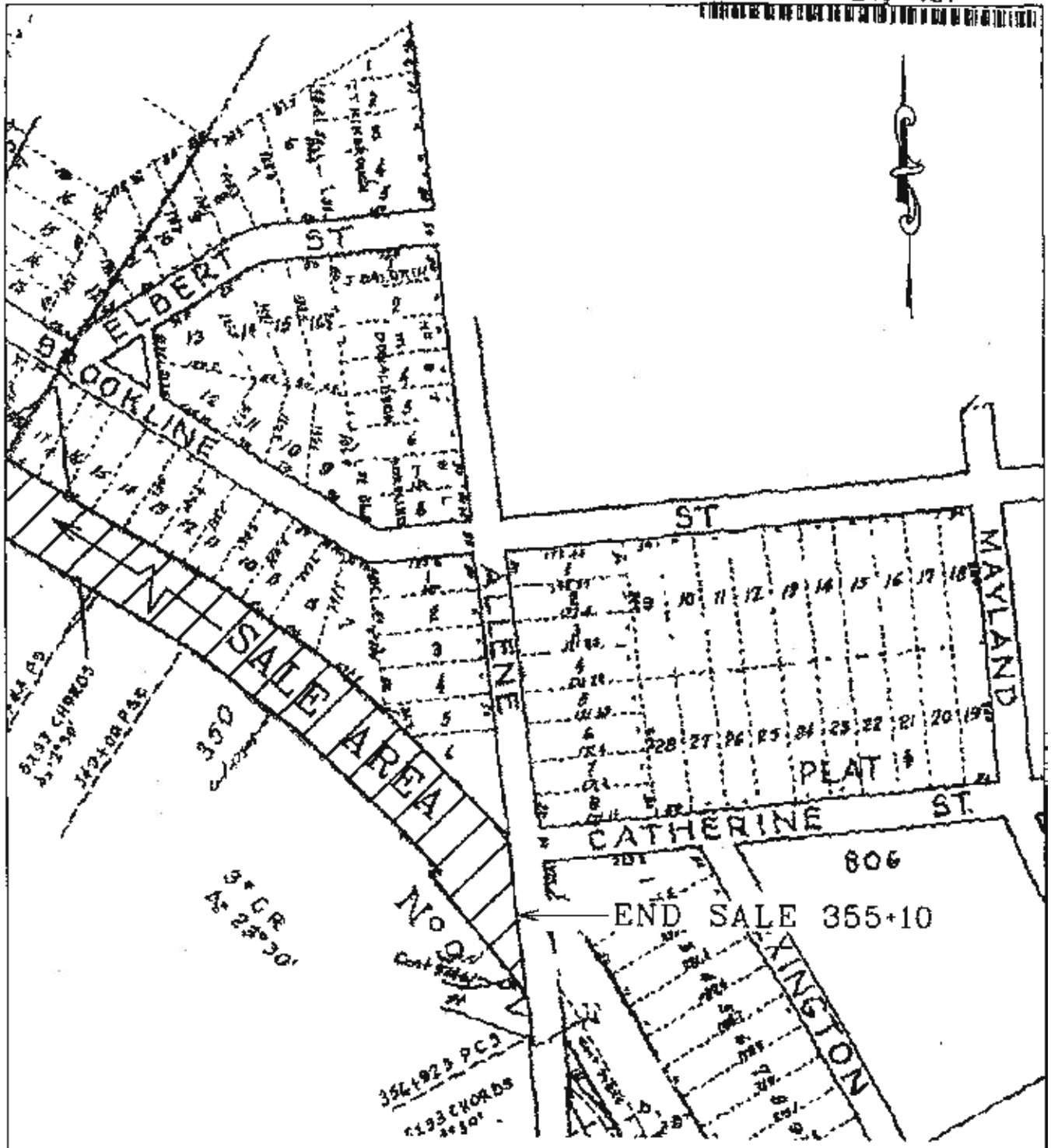
File: s:\pin\GA\3\GA\2\ 121-0007\gadot-westendbranch.dgn

Dead Book 31432 Pg 456

CSX REAL PROPERTY

EXHIBIT "B-1"

City: Atlanta	Drawing No.: R013208
County: Fulton	VAL: V78/2
State: Georgia	CIS: 07179
Fips 13121	Scale: 1" = 200'
Pin 0309	Date: 11/06/01
Site ID: CA-121-0950812	Drawn By: REB



CSX REAL PROPERTY

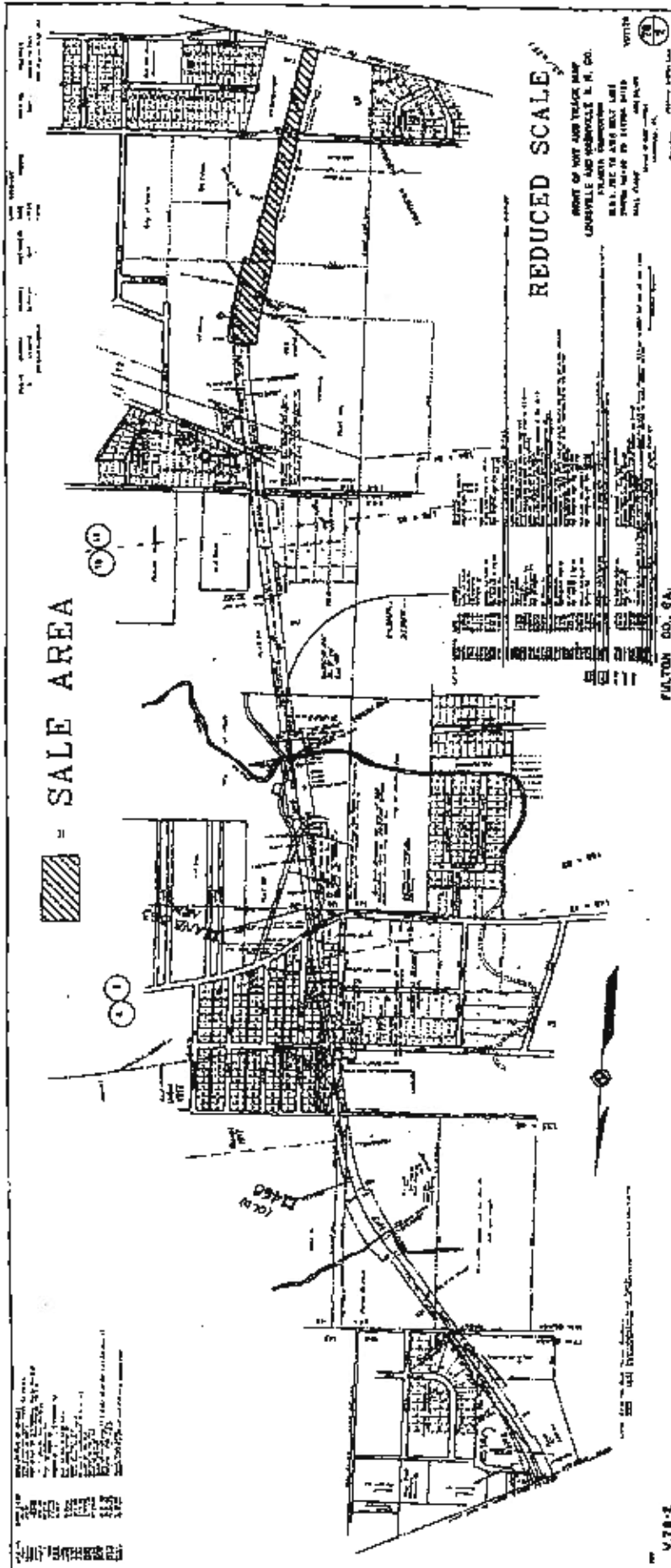
EXHIBIT "B-2"

City: Atlanta
 County: Fulton
 State: Georgia
 Fips: 13121
 Pin: 0230
 Site ID: GA-121-0850812

Drawing No.: RD1320B2
 VAL: V78/4
 GIS: 07196
 Scale: 1" = 200'
 Date: 11/02/01
 Drawn By: REB

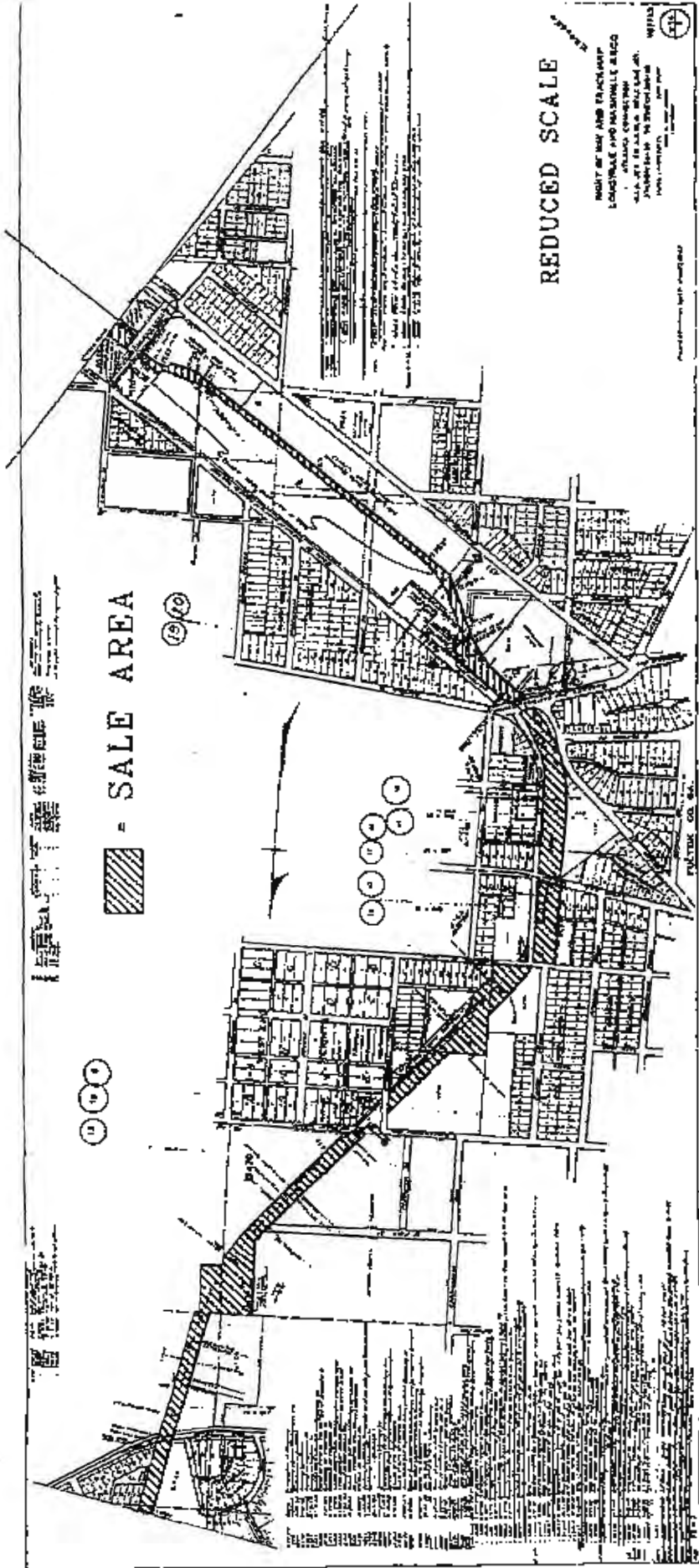
Deed Book 31432 Pg. 458
UNRECORDED

EXHIBIT C-1



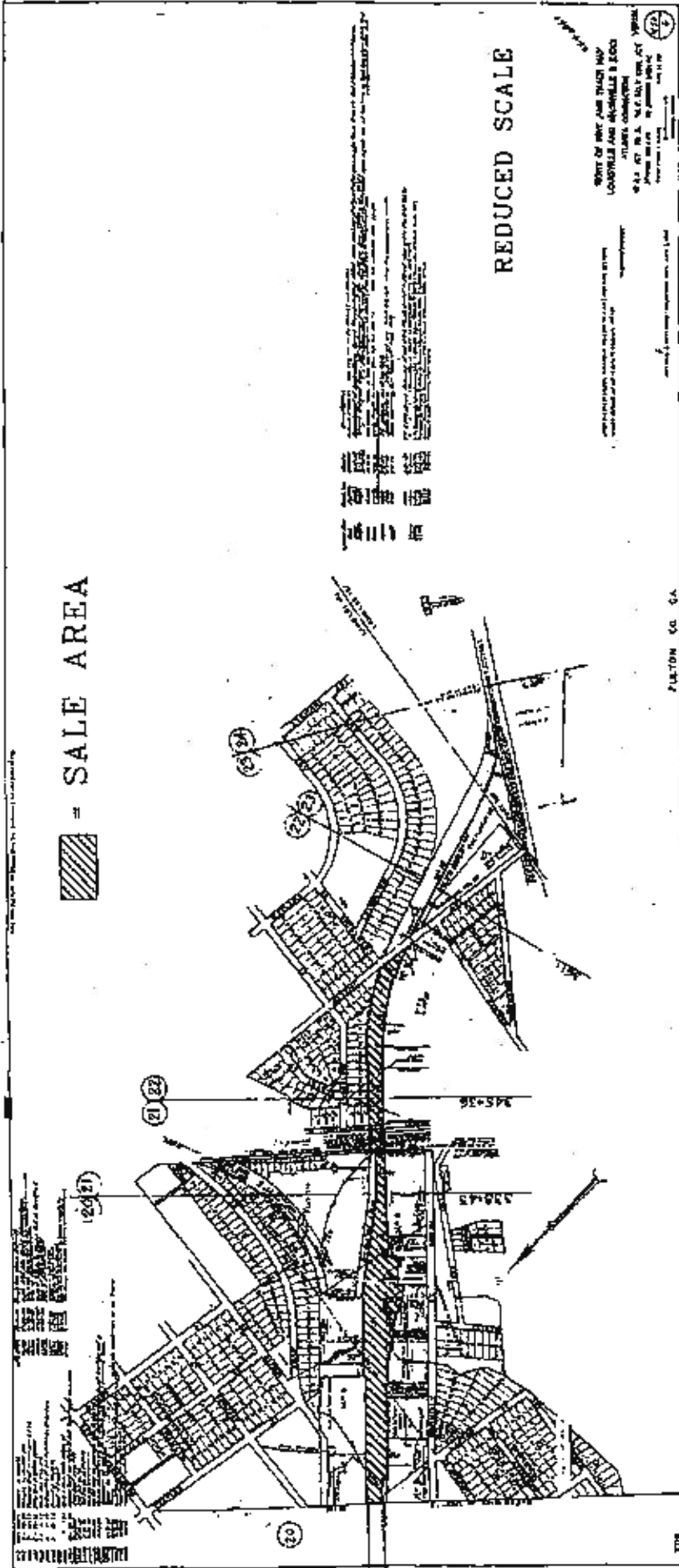
Deed Book 31432 P. 459
INDEXED

EXHIBIT C-2



Deed Book 31432 Pg. 460
Juanita Hicks
Clerk of Superior Court
Fulton County, Georgia

EXHIBIT C-3



FULTON CO. GA.

GRANT WAY PROPERTIES

013

COUNTY



DL Stanton Park
 213 Haygood Avenue
 City of Atlanta
 Atlanta, Georgia

ECOS

1400 Peachtree Street, N.E.
 Atlanta, Georgia 30309
 404.525.8800

LONG

SCALE: 1" = 40'

DATE: 11/21/11

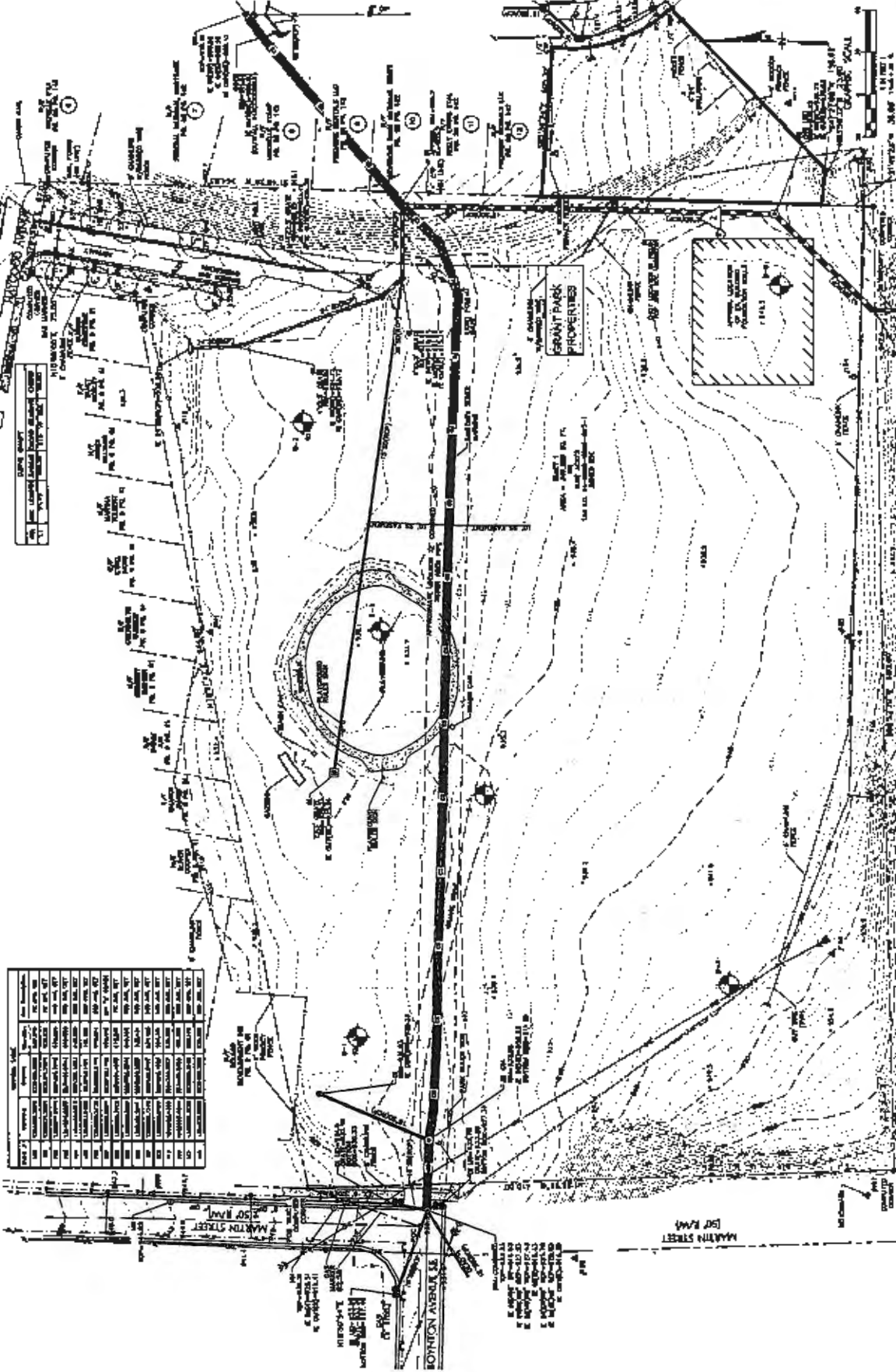
PROJECT: DL Stanton Park

11/21/11

DISCLAIMER
 LONG ENGINEERING, INC. AND ITS ENGINEERS AND SURVEYORS SHALL NOT BE RESPONSIBLE FOR ANY ERRORS OR OMISSIONS IN THIS PLAN OR FOR ANY DAMAGE TO PERSONS OR PROPERTY ARISING FROM THE USE OF THIS PLAN. THE USER OF THIS PLAN SHALL BE RESPONSIBLE FOR OBTAINING ALL NECESSARY PERMITS AND FOR COMPLYING WITH ALL APPLICABLE REGULATIONS AND ORDINANCES. THE USER OF THIS PLAN SHALL BE RESPONSIBLE FOR OBTAINING ALL NECESSARY PERMITS AND FOR COMPLYING WITH ALL APPLICABLE REGULATIONS AND ORDINANCES.



NOTICE
 THIS PLAN IS A PRELIMINARY PLAN AND IS NOT TO BE USED FOR CONSTRUCTION. THE USER OF THIS PLAN SHALL BE RESPONSIBLE FOR OBTAINING ALL NECESSARY PERMITS AND FOR COMPLYING WITH ALL APPLICABLE REGULATIONS AND ORDINANCES.



LOT NO.	AREA (SQ. FT.)	PERCENTAGE
1	100.00	1.00%
2	100.00	1.00%
3	100.00	1.00%
4	100.00	1.00%
5	100.00	1.00%
6	100.00	1.00%
7	100.00	1.00%
8	100.00	1.00%
9	100.00	1.00%
10	100.00	1.00%
11	100.00	1.00%
12	100.00	1.00%
13	100.00	1.00%
14	100.00	1.00%
15	100.00	1.00%
16	100.00	1.00%
17	100.00	1.00%
18	100.00	1.00%
19	100.00	1.00%
20	100.00	1.00%
21	100.00	1.00%
22	100.00	1.00%
23	100.00	1.00%
24	100.00	1.00%
25	100.00	1.00%
26	100.00	1.00%
27	100.00	1.00%
28	100.00	1.00%
29	100.00	1.00%
30	100.00	1.00%
31	100.00	1.00%
32	100.00	1.00%
33	100.00	1.00%
34	100.00	1.00%
35	100.00	1.00%
36	100.00	1.00%
37	100.00	1.00%
38	100.00	1.00%
39	100.00	1.00%
40	100.00	1.00%
41	100.00	1.00%
42	100.00	1.00%
43	100.00	1.00%
44	100.00	1.00%
45	100.00	1.00%
46	100.00	1.00%
47	100.00	1.00%
48	100.00	1.00%
49	100.00	1.00%
50	100.00	1.00%
51	100.00	1.00%
52	100.00	1.00%
53	100.00	1.00%
54	100.00	1.00%
55	100.00	1.00%
56	100.00	1.00%
57	100.00	1.00%
58	100.00	1.00%
59	100.00	1.00%
60	100.00	1.00%
61	100.00	1.00%
62	100.00	1.00%
63	100.00	1.00%
64	100.00	1.00%
65	100.00	1.00%
66	100.00	1.00%
67	100.00	1.00%
68	100.00	1.00%
69	100.00	1.00%
70	100.00	1.00%
71	100.00	1.00%
72	100.00	1.00%
73	100.00	1.00%
74	100.00	1.00%
75	100.00	1.00%
76	100.00	1.00%
77	100.00	1.00%
78	100.00	1.00%
79	100.00	1.00%
80	100.00	1.00%
81	100.00	1.00%
82	100.00	1.00%
83	100.00	1.00%
84	100.00	1.00%
85	100.00	1.00%
86	100.00	1.00%
87	100.00	1.00%
88	100.00	1.00%
89	100.00	1.00%
90	100.00	1.00%
91	100.00	1.00%
92	100.00	1.00%
93	100.00	1.00%
94	100.00	1.00%
95	100.00	1.00%
96	100.00	1.00%
97	100.00	1.00%
98	100.00	1.00%
99	100.00	1.00%
100	100.00	1.00%

APPENDIX F

PERSONNEL QUALIFICATIONS

CHARLES T. FERRY, P.E.

Assistant Vice President

Corporate Consultant

EDUCATION

Master of Science in Civil Engineering, 1984 (Georgia Institute of Technology)

Bachelor of Science in Civil Engineering, 1971 (University of Missouri-Rolla)

PROFESSIONAL REGISTRATIONS

Professional Engineer in Georgia, Florida, North Carolina, and South Carolina

PROFESSIONAL MEMBERSHIPS & ASSOCIATIONS

American Society of Civil Engineers (ASCE)

National Society of Professional Engineers-Georgia President 1995-96

Association of Groundwater Scientists and Engineers

CAREER SUMMARY

Mr. Ferry joined LAW in 1972 and first served as a staff engineer on geotechnical design and construction projects. He became Manager of Geotechnical Services in 1979 and Manager of Environmental Services in 1987, responsible for scheduling, staffing and executing projects at the Atlanta Branch. He has served as the Chief Engineer of the Atlanta Branch from 1987 to 1992 and from 1996 to 1999, responsible for technical guidance, training and quality assurance for over 100 technical and professional employees. Mr. Ferry was designated a Corporate Consultant by LAW's president in 1999.

His key strength is the application of geotechnical and geological engineering principals to the evaluation of environmental problems. Mr. Ferry has authored hundreds of reports of environmental assessments for properties throughout the United States. He has authored papers and has given numerous lectures on the subject of environmental due diligence.

Stephen R. Foley, P.G.

Senior Geologist

Total Years of Experience: 20
Education:

Master of Science in Geophysical Sciences, 1989 (Georgia Institute of Technology)

Bachelor of Science in Geology, 1985 (West Georgia College)

PROFESSIONAL MEMBERSHIPS & ASSOCIATIONS

Registered Professional Geologist in Georgia

CAREER SUMMARY

Mr. Foley joined MACTEC in 1989. He is currently assigned as a Senior Geologist conducting Preliminary Environmental Site Assessment Studies and Phase II Environmental Assessment Studies for the MACTEC Engineering Atlanta, Georgia office. Prior to joining MACTEC, he worked as a Research Scientist at the Georgia Tech Research Institute where he performed regulatory audits of small businesses in Georgia with regard to hazardous waste regulations. During 1993, he took a leave of absence to work with the Construction Engineering Research Laboratory of the Army Corps of Engineers. His duties there included assisting in the preparation of environmental impact statements related to planned developments at two Army National Guard bases in Alabama and Michigan.

ENVIRONMENTAL EXPERIENCE

Mr. Foley has extensive experience in Phase I Environmental Site Assessments for residential, commercial, and industrial properties. He has performed site and area observations and has reviewed background information including historical information, regulatory lists, maps and aerial photographs and environmental permits for projects in numerous states across the country as well as Canada, Great Britain, Brazil and Trinidad and Tobago. He has first hand experience dealing with federal, state and local regulatory offices.

Mr. Foley has also conducted a wide variety of Phase II Assessments as they relate to contaminant migration and groundwater flow through porous media, fractured rock and vadose zone. Mr. Foley's Phase II experience includes all phases of planning, drilling, monitoring well installation, sampling, analytical result interpretation and reporting. Mr. Foley has conducted assessments of a variety of commercial and industrial properties, including: numerous manufacturing operations, automotive maintenance and repair facilities, scrap yards, food processing facilities, quarry operations, dry cleaners, gas stations, and urban properties with a variety of identified historical concerns. Typical contaminants of concern have included petroleum constituents, chlorinated solvents, metals, PCBs, and pesticides. Mr. Foley is also experienced in the performance of soil gas surveys, radon surveys and testing of lead in building drinking water systems.

Mr. Foley has also been involved in the assessment of a number of brownfield redevelopment sites. These have included urban industrial properties such as a railyard/railcar maintenance facility, an electrical/steam generation plant, a steel fabrication/foundry operation and other industrial or manufacturing facilities. The collected data are used to define the type of contamination present and estimate the cost and degree of effort needed to remediate the areas of concern prior to property redevelopment.

Mr. Foley has experience in soil and groundwater remediation projects. The contaminants of concern have included petroleum compounds, chlorinated solvents and metals from a variety of sources. The remediation strategies involved have relied on a variety of techniques, including pump and treat, soil vapor extraction, dual phase vacuum extraction and chemical oxidation.

Mr. Foley has extensive experience with environmental regulations pertaining to the Georgia's Hazardous Site Response Act (HSRA). His HSRA related activities have included performance of subsurface assessments, fulfillment of notification and reporting requirements and preparation of several Compliance Status Reports (CSRs). He is also familiar with methodologies related to the calculation of Risk Reduction Standards (RRS) and strategies for modifying RRS criteria.

EDUCATION

OSHA 40 Hour HAZWOPER training course, February 2005
Phase I Environmental Site Assessment training course, May 2003
Radiation Safety Officer Course, Earnshaw Environmental, July 2001
Niton Corporation Spectrum Analyzer training course, June 2001
Siemens Polyphos 30M X-ray system maintenance class, June 1994
Navy Leadership Development Program

REGISTRATIONS AND CERTIFICATIONS

- ◆ Certified Radiation Safety Officer

CAREER SUMMARY

Mr. Jedrosko joined the company in 2001. He has conducted more than 60 Phase I Environmental Site Assessments and more than 70 National Environmental Protection Act (NEPA) checklists for telecommunications tower sites. He has established strong working relationships with subcontractors which conduct Cultural Resources Assessments and Environmental Database Reviews for MACTEC. He has also established a strong working relationship with 2 U.S. Fish and Wildlife Service branch offices in the State of Georgia.

Mr. Jedrosko was the Radiation Safety Officer and Regulatory Coordinator for the National Lead-Based Paint Program. He was directly responsible for the acquisition and compliance management of radioactive materials licenses for all 50 states and U.S. territories and manages the inventory, maintenance, and technical support for the 17 Niton XL-309 Spectrum Analyzers utilized by MACTEC nationwide. He coordinated the training and licensure of a nationwide team of over 30 lead-based paint professionals and is responsible for MACTEC firm licensure nationwide. Mr. Jedrosko has established exceptional working relationships with the staff of state and federal licensing agencies nationwide and is a recognized authority on radioactive materials management.

OTHER THAN MACTEC EXPERIENCE

As a Technical Services Professional for a medical equipment manufacturer, Mr. Jedrosko was responsible for the modification, installation and repair of high-tech Lithotripsy and associated x-ray equipment. In this role, he was responsible for ensuring that the x-ray equipment was working within required parameters and that patient radiation doses rate were within allowable limits. Mr. Jedrosko was responsible for telephone and on-site technical support to both customers and field technicians.

EDUCATION

Bachelor of Science in Environmental Geology, 1997 (Georgia State University)

PROFESSIONAL CERTIFICATIONS

Current OSHA HAZWOPER Training with annual updates

Level 1A Certified Personnel, Level 1B Certified Inspector, Level II Certified Plan Reviewer, status as defined in National Pollutant Discharge Elimination System (NPDES), Georgia Soil & Water Conservation Commission Certification Number 2642

IWEER Certified Wetland Delineator

PROFESSIONAL MEMBERSHIPS & ASSOCIATIONS

Member of the U.S. Geological Society

Member of the Georgia Groundwater Association

Member of the Georgia Water & Pollution Control Association

CAREER SUMMARY

Karyl Kennedy Harwell joined the company in May 1998. Currently, she is serving as a project geologist in the Lawrenceville, Georgia MACTEC office. Since 1998, she has performed and been responsible for project management for hundreds of Phase I and Phase II environmental site assessments on varying project types throughout Georgia. In anticipation of the Environmental Protection Agency "All Appropriate Inquiry" rule, she has consistently provided services exceeding "due diligence" under the previous American Society for Testing and Materials (ASTM) standards and ASTM Standard E1527-05 for a number of clients. Mrs. Harwell has also performed a variety of assessments under both the National and Georgia Environmental Policy Acts, wetland studies, erosion studies, geotechnical explorations and underground storage tank removal projects.

With the advent of the NPDES (National Pollutant Discharge Elimination System Permit) General Permits 100001, 100002 and 100003 regarding stormwater discharges associated with construction activity, Mrs. Harwell has been instrumental in offering compliance solutions to a number of clients. Services she has provided include: preparation of documents (ie. Comprehensive Monitoring Plans, Notices of Intent, Notices of Termination), installation and maintenance of storm water monitoring equipment, weekly inspections of Best Management Practices, sampling and turbidity analysis of storm water outfalls and oversight of field personnel. Timely reporting, distribution and retention of records are an integral part of NPDES related work.

TYLER J. BOYLES
Project Geologist

Geologist

B.S., Geology, 1999, State University of West Georgia

CAREER SUMMARY

Mr. Boyles joined MACTEC in 2007. He is currently assigned as a Project Geologist conducting Phase I and Phase II Environmental Site Assessment Studies. Prior to joining MACTEC, he served as a Senior Geologist/Project Manager with the Georgia EPD Brownfields Program. As a project manager, he worked on complex redevelopment projects and would coordinate staff to efficiently complete all tasks within real-estate closing deadlines. In addition, he assisted communities with identifying potential brownfield properties, evaluating cost efficient remediation and examining redevelopment prospects. During his tenure with the Georgia EPD his duties included; performing corrective action oversight and compliance monitoring for permitted RCRA facilities and preparation of Wellhead Protection Plans for municipal drinking water systems. Prior to the Brownfields Program, he served as a staff geologist with Sailors Engineering Associates, Inc., where he conducted Phase I and Phase II Environmental Assessments.

ENVIRONMENTAL EXPERIENCE

Environmental Site Assessments

Mr. Boyles has performed numerous Phase I and Phase II Environmental Site Assessments for residential, commercial, and industrial properties. Supervised soil and groundwater due diligence investigations including: monitoring well installation, soil/groundwater sampling, data interpretation and report preparation. He has performed site and area observations and has reviewed background information including historical information, regulatory lists, maps and aerial photographs and environmental permits for projects primarily in the southeast.

Brownfields

Mr. Boyles has extensive experience dealing with state and federal regulations relating to Brownfields Projects. He has extensive knowledge of Georgia's Hazardous Site Reuse and Redevelopment Act.

APPENDIX G

REFERENCE MATERIALS



Atlanta Beltline

Atlanta Beltline

Atlanta, GA 30314

Inquiry Number: 2738302.2

April 07, 2010

The EDR Aerial Photo Decade Package

EDR Aerial Photo Decade Package

Environmental Data Resources, Inc. (EDR) Aerial Photo Decade Package is a screening tool designed to assist environmental professionals in evaluating potential liability on a target property resulting from past activities. EDRs professional researchers provide digitally reproduced historical aerial photographs, and when available, provide one photo per decade.

When delivered electronically by EDR, the aerial photo images included with this report are for ONE TIME USE ONLY. Further reproduction of these aerial photo images is prohibited without permission from EDR. For more information contact your EDR Account Executive.

Thank you for your business.
Please contact EDR at 1-800-352-0050
with any questions or comments.

Disclaimer - Copyright and Trademark Notice

This Report contains certain information obtained from a variety of public and other sources reasonably available to Environmental Data Resources, Inc. It cannot be concluded from this Report that coverage information for the target and surrounding properties does not exist from other sources. **NO WARRANTY EXPRESSED OR IMPLIED, IS MADE WHATSOEVER IN CONNECTION WITH THIS REPORT. ENVIRONMENTAL DATA RESOURCES, INC. SPECIFICALLY DISCLAIMS THE MAKING OF ANY SUCH WARRANTIES, INCLUDING WITHOUT LIMITATION, MERCHANTABILITY OR FITNESS FOR A PARTICULAR USE OR PURPOSE. ALL RISK IS ASSUMED BY THE USER. IN NO EVENT SHALL ENVIRONMENTAL DATA RESOURCES, INC. BE LIABLE TO ANYONE, WHETHER ARISING OUT OF ERRORS OR OMISSIONS, NEGLIGENCE, ACCIDENT OR ANY OTHER CAUSE, FOR ANY LOSS OF DAMAGE, INCLUDING, WITHOUT LIMITATION, SPECIAL, INCIDENTAL, CONSEQUENTIAL, OR EXEMPLARY DAMAGES. ANY LIABILITY ON THE PART OF ENVIRONMENTAL DATA RESOURCES, INC. IS STRICTLY LIMITED TO A REFUND OF THE AMOUNT PAID FOR THIS REPORT.** Purchaser accepts this Report AS IS. Any analyses, estimates, ratings, environmental risk levels or risk codes provided in this Report are provided for illustrative purposes only, and are not intended to provide, nor should they be interpreted as providing any facts regarding, or prediction or forecast of, any environmental risk for any property. Only a Phase I Environmental Site Assessment performed by an environmental professional can provide information regarding the environmental risk for any property. Additionally, the information provided in this Report is not to be construed as legal advice.

Copyright 2010 by Environmental Data Resources, Inc. All rights reserved. Reproduction in any media or format, in whole or in part, of any report or map of Environmental Data Resources, Inc., or its affiliates, is prohibited without prior written permission.

EDR and its logos (including Sanborn and Sanborn Map) are trademarks of Environmental Data Resources, Inc. or its affiliates. All other trademarks used herein are the property of their respective owners.

Date EDR Searched Historical Sources:

Aerial Photography April 07, 2010

Target Property:

Atlanta Beltline

Atlanta, GA 30314

<u>Year</u>	<u>Scale</u>	<u>Details</u>	<u>Source</u>
1938	Aerial Photograph. Scale: 1"=1667'	Flight Year: 1938 Best Copy Available from original source	AAA
1938	Aerial Photograph. Scale: 1"=1667'	Flight Year: 1938 Best Copy Available from original source	AAA
1938	Aerial Photograph. Scale: 1"=1667'	Flight Year: 1938 Best Copy Available from original source	AAA
1938	Aerial Photograph. Scale: 1"=1667'	Flight Year: 1938 Best Copy Available from original source	AAA
1938	Aerial Photograph. Scale: 1"=1667'	Flight Year: 1938 Best Copy Available from original source	AAA
1940	Aerial Photograph. Scale: 1"=1667'	Flight Year: 1940	AAA
1940	Aerial Photograph. Scale: 1"=1667'	Flight Year: 1940	AAA
1940	Aerial Photograph. Scale: 1"=1667'	Flight Year: 1940	AAA
1940	Aerial Photograph. Scale: 1"=1667'	Flight Year: 1940	AAA
1955	Aerial Photograph. Scale: 1"=1667'	Flight Year: 1955	CSS
1955	Aerial Photograph. Scale: 1"=1667'	Flight Year: 1955	CSS
1955	Aerial Photograph. Scale: 1"=1667'	Flight Year: 1955	CSS
1955	Aerial Photograph. Scale: 1"=1667'	Flight Year: 1955	CSS
1960	Aerial Photograph. Scale: 1"=1667'	Flight Year: 1960	CSS
1960	Aerial Photograph. Scale: 1"=1667'	Flight Year: 1960	CSS
1960	Aerial Photograph. Scale: 1"=1667'	Flight Year: 1960	CSS
1960	Aerial Photograph. Scale: 1"=1667'	Flight Year: 1960	CSS

<i>Year</i>	<i>Scale</i>	<i>Details</i>	<i>Source</i>
1968	Aerial Photograph. Scale: 1"=2082'	Flight Year: 1968	USGS
1968	Aerial Photograph. Scale: 1"=2082'	Flight Year: 1968	USGS
1968	Aerial Photograph. Scale: 1"=2082'	Flight Year: 1968	USGS
1968	Aerial Photograph. Scale: 1"=2082'	Flight Year: 1968	USGS
1972	Aerial Photograph. Scale: 1"=1667'	Flight Year: 1972	ASCS
1972	Aerial Photograph. Scale: 1"=1667'	Flight Year: 1972	ASCS
1972	Aerial Photograph. Scale: 1"=1667'	Flight Year: 1972	ASCS
1972	Aerial Photograph. Scale: 1"=1667'	Flight Year: 1972	ASCS
1978	Aerial Photograph. Scale: 1"=3333'	Flight Year: 1978	USDA
1986	Aerial Photograph. Scale: 1"=3333'	Flight Year: 1986	LANDIS
1986	Aerial Photograph. Scale: 1"=3333'	Flight Year: 1986	LANDIS
1989	Aerial Photograph. Scale: 1"=3333'	Flight Year: 1989	LANDIS
1989	Aerial Photograph. Scale: 1"=3333'	Flight Year: 1989	LANDIS
1993	Aerial Photograph. Scale: 1"=3333'	Flight Year: 1993	NAPP
1993	Aerial Photograph. Scale: 1"=3333'	Flight Year: 1993	NAPP
1993	Aerial Photograph. Scale: 1"=3333'	Flight Year: 1993	NAPP
1993	Aerial Photograph. Scale: 1"=3333'	Flight Year: 1993	NAPP


4-10-38

ATJ-5-58



INQUIRY #: 2738302.2

YEAR: 1938

 = 1667'



4-10-38

ATJ-5-60



INQUIRY #: 2738302.2

YEAR: 1938

| = 1667'



4-10-38

ATJ 4-52



INQUIRY #: 2738302.2

YEAR: 1938


| = 1667'





INQUIRY #: 2738302.2

YEAR: 1938

 = 1667'





INQUIRY #: 2738302.2

YEAR: 1938


| = 1667'



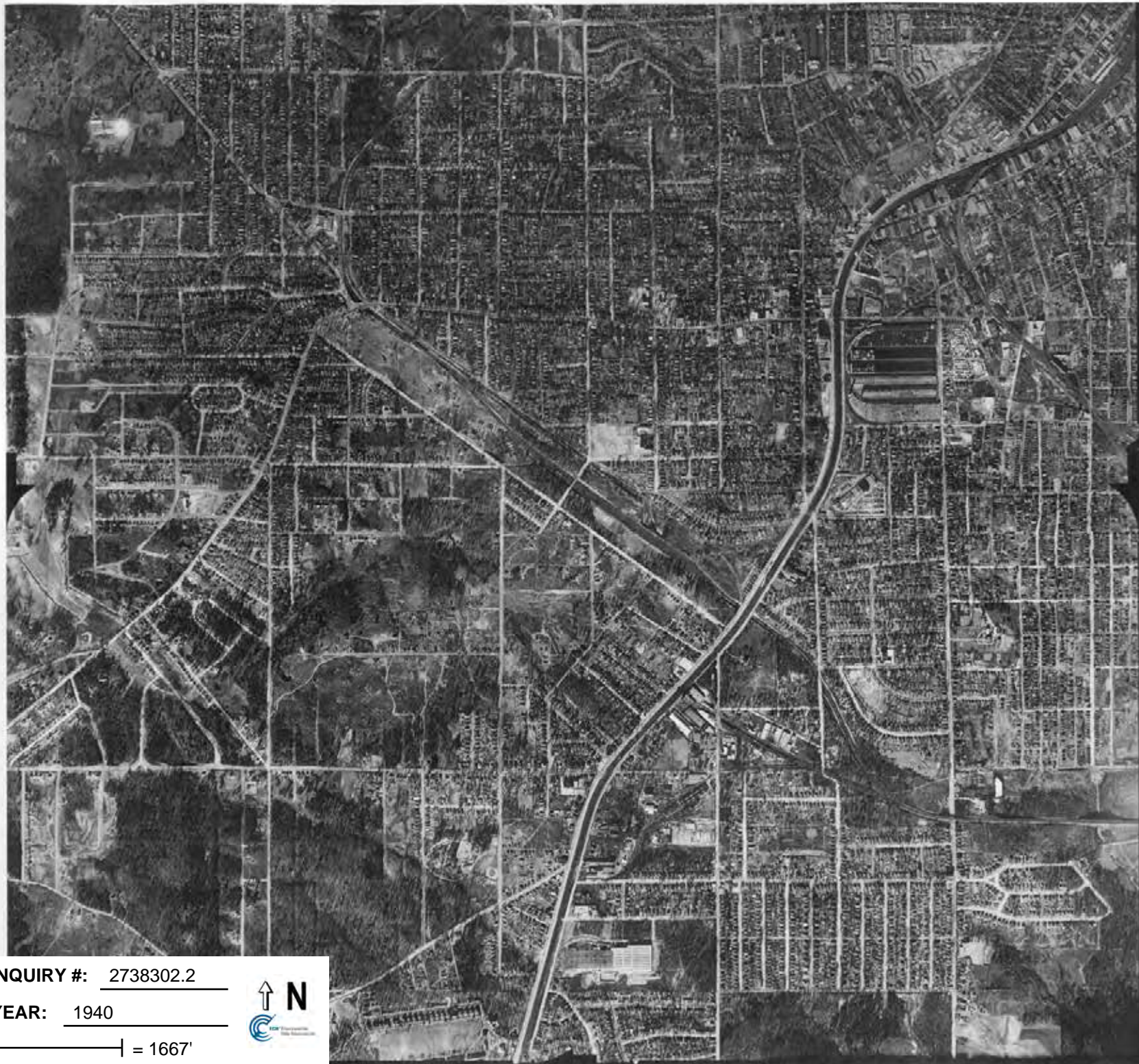


INQUIRY #: 2738302.2

YEAR: 1940

 = 1667'



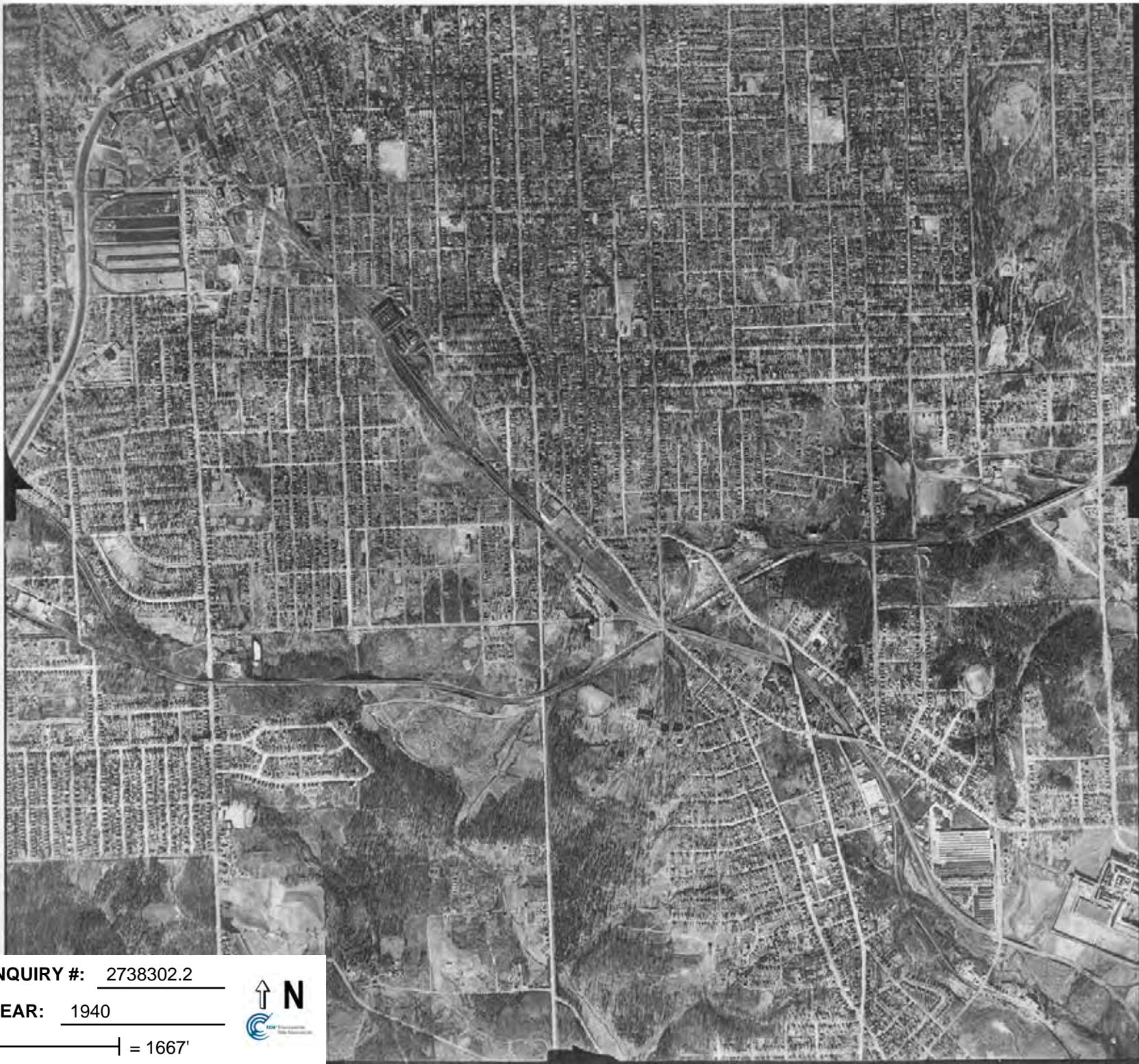


INQUIRY #: 2738302.2

YEAR: 1940

— = 1667'





INQUIRY #: 2738302.2

YEAR: 1940


| = 1667'





INQUIRY #: 2738302.2

YEAR: 1940


 = 1667'





INQUIRY #: 2738302.2

YEAR: 1955

 = 1667'






INQUIRY #: 2738302.2

YEAR: 1955


| = 1667'





INQUIRY #: 2738302.2

YEAR: 1955

 = 1667'




4-27-55

ATJ-4P-127



INQUIRY #: 2738302.2

YEAR: 1955


 = 1667'





INQUIRY #: 2738302.2

YEAR: 1960

 = 1667'





INQUIRY #: 2738302.2

YEAR: 1960

| = 1667'






INQUIRY #: 2738302.2

YEAR: 1960

|—————| = 1667'





INQUIRY #: 2738302.2

YEAR: 1960

| = 1667'



152 43
073
5 AG 116



INQUIRY #: 2738302.2

YEAR: 1968

| = 2082'




15291
INVT
15291

INQUIRY #: 2738302.2

YEAR: 1968

— = 2082'






INQUIRY #: 2738302.2

YEAR: 1968

|—————| = 2082'





INQUIRY #: 2738302.2

YEAR: 1968

|—————| = 2082'





2-20-72

A 20

13121 172 244

INQUIRY #: 2738302.2

YEAR: 1972

| = 1667'





INQUIRY #: 2738302.2

YEAR: 1972

| = 1667'






INQUIRY #: 2738302.2

YEAR: 1972

|—————| = 1667'






INQUIRY #: 2738302.2

YEAR: 1972

|—————| = 1667'






INQUIRY #: 2738302.2

YEAR: 1978

| = 3333'





INQUIRY #: 2738302.2

YEAR: 1986

| = 3333'



S-25 80

Atlanta Ga.

K-15




INQUIRY #: 2738302.2

YEAR: 1986

| = 3333'





INQUIRY #: 2738302.2

YEAR: 1989

| = 3333'



2-11-89

ATLANTA


© LANDIS 1989

K-15



INQUIRY #: 2738302.2

YEAR: 1989

 = 3333'





INQUIRY #: 2738302.2

YEAR: 1993

|—————| = 3333'



WLB 15/4 UAG-5
No 13212 159.11

NAPP

6582-164

11-27-99

FS300 1/500 P/S.6

FF2.0 EC 0 SIN

dt035.9

26.6V -6

INQUIRY #: 2738302.2

YEAR: 1993

| = 3333'



INQUIRY #: 2738302.2

YEAR: 1993

— = 3333'



FS300 1/ 450 f/5.6 FF2.0 EC 0 SIN dt033.0 26.6V -70mb ER00 0

NAPP


6582-84

WILCOX 100% UNBUILT
No 13212 153.11

1-27-93

INQUIRY #: 2738302.2

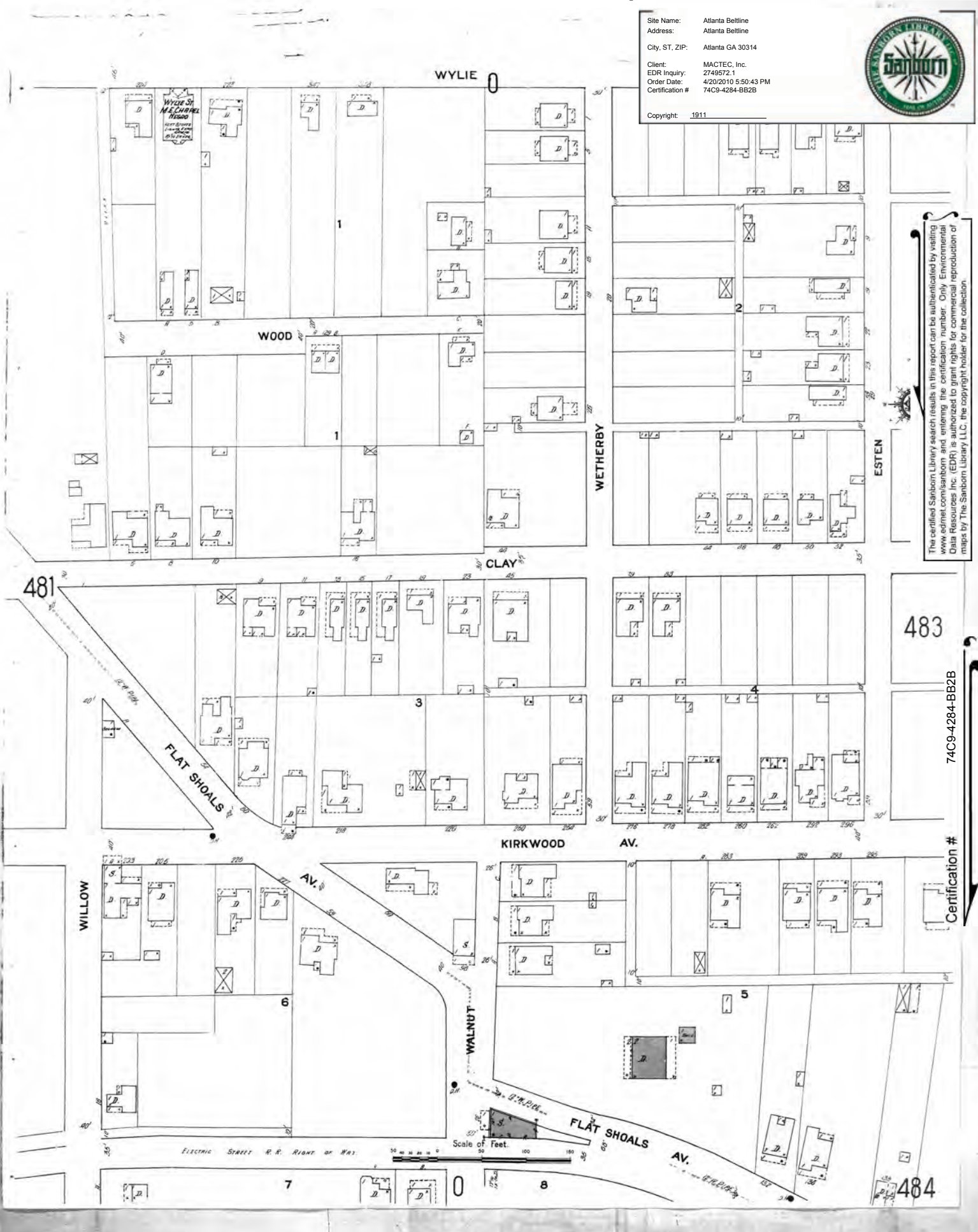
YEAR: 1993

 = 3333'



1911 Certified Sanborn Map

Site Name: Atlanta Beltline
 Address: Atlanta Beltline
 City, ST, ZIP: Atlanta GA 30314
 Client: MACTEC, Inc.
 EDR Inquiry: 2749572.1
 Order Date: 4/20/2010 5:50:43 PM
 Certification #: 74C9-4284-BB2B
 Copyright: 1911



The certified Sanborn Library search results in this report can be authenticated by visiting www.edrnet.com/sanborn and entering the certification number. Only Environmental Data Resources Inc. (EDR) is authorized to grant rights for commercial reproduction of maps by The Sanborn Library LLC, the copyright holder for the collection.

74C9-4284-BB2B
 Certification #

1911 Certified Sanborn Map

501

Volume Three
S. PRYOR

502

492

492


499

AV.
RIDGE

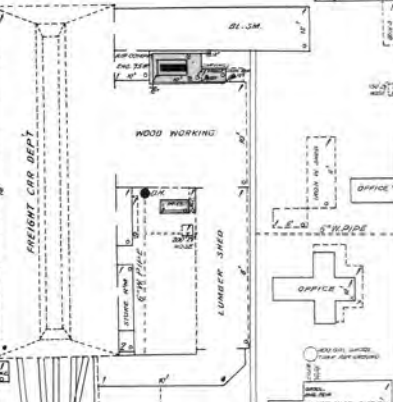
502

The certified Sanborn Library search results in this report can be authenticated by visiting www.edrnet.com/sanborn and entering the certification number. Only Environmental Data Resources Inc. (EDR) is authorized to grant rights for commercial reproduction of maps by The Sanborn Library LLC, the copyright holder for the collection.

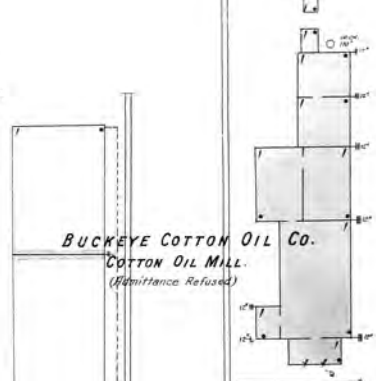
Certification # 74C9-4284-BB2B



WHICH ARE - E. & D. STATIONS - HOURLY RECORDS - POWER SYSTEM - HEAT BOWERS - FUEL COAL - LIGHTS - ELECTRIC - HOT AIRWORK - WELDINGWORK & HEAT - PLANT ENCLOSED WITH FENCE



GEORGIA CAR & LOCOMOTIVE CO.
LOCOMOTIVE REPAIRING
LOCOMOTIVE REPAIRING



BUCKEYE COTTON OIL CO.
COTTON OIL MILL.
(Permitance Refused)

UNIVERSITY AV.

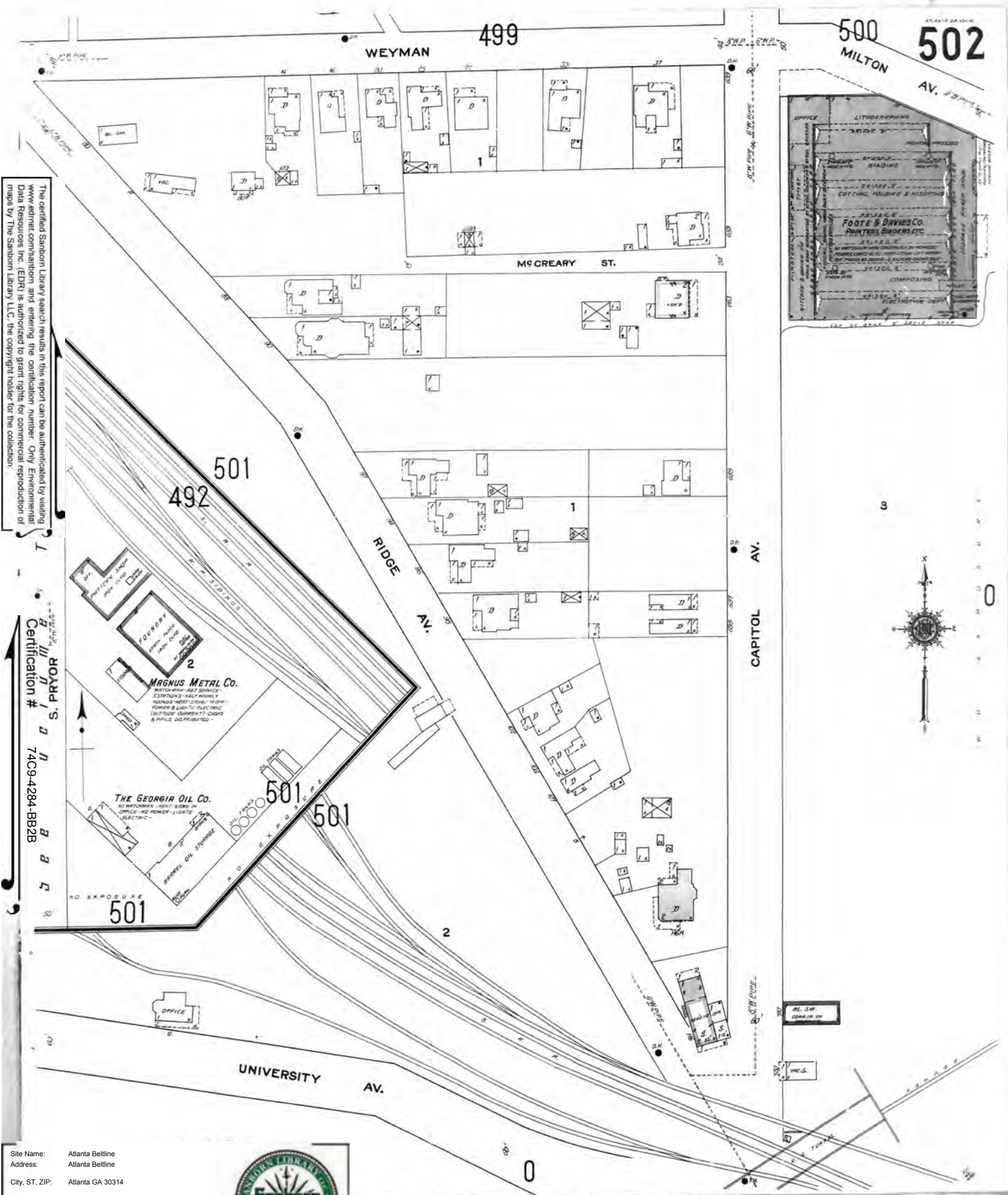
Scale of Feet



Site Name: Atlanta Beltline
Address: Atlanta Beltline
City, ST, ZIP: Atlanta GA 30314
Client: MACTEC, Inc.
EDR Inquiry: 2749572.1
Order Date: 4/20/2010 5:50:43 PM
Certification # 74C9-4284-BB2B

Copyright: 1911

1911 Certified Sanborn Map



The certified Sanborn Library search results in this report can be authenticated by visiting www.edrnet.com/sanborn and entering the certification number. Only Environmental Data Resources, Inc. (EDR) is authorized to grant rights for commercial reproduction of maps by The Sanborn Library LLC, the copyright holder for the collection.

PRYOR S. I. D. U. 74C9-4284-BB2B
 Certification #

Site Name: Atlanta Beltline
 Address: Atlanta Beltline
 City, ST, ZIP: Atlanta GA 30314
 Client: MACTEC, Inc.
 EDR Inquiry: 2749572.1
 Order Date: 4/20/2010 5:50:43 PM
 Certification # 74C9-4284-BB2B



1911 Certified Sanborn Map

539



0

540

The certified Sanborn Library search results in this report can be substantiated by visiting www.edrnet.com/sanborn and entering the certification number. Only Environmental Data Resources Inc. (EDR) is authorized to grant rights for commercial reproduction of maps by The Sanborn Library LLC, the copyright holder for the collection.

74C9-4284-BB2B

Certification #

Scale of Feet

CAPITOL AV. NW

Site Name: Atlanta Beltline
Address: Atlanta Beltline
City, ST, ZIP: Atlanta GA 30314
Client: MACTEC, Inc.
EDR Inquiry: 2749572.1
Order Date: 4/20/2010 5:50:43 PM
Certification #: 74C9-4284-BB2B

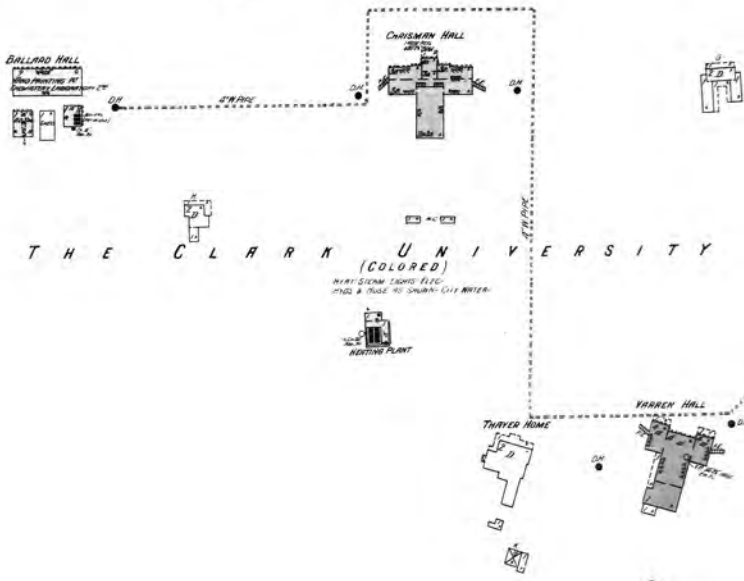


1911 Certified Sanborn Map

542



The certified Sanborn Library search results in this report can be authenticated by visiting www.edrnet.com/sanborn and entering the certification number. Only Environmental Data Resources Inc. (EDR) is authorized to grant rights for commercial reproduction of maps by The Sanborn Library LLC, the copyright holder for the collection.



540
543

SCALE 100 FT. TO AN INCH

Lake


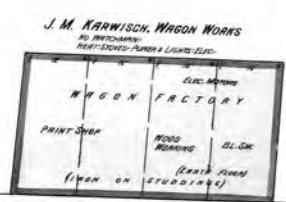


LAKWOOD
 Located 3 1/2 Miles S. of City Hall
 NO FIRE APP.

543
481

S. DELTA PL.

LUMBER YARD

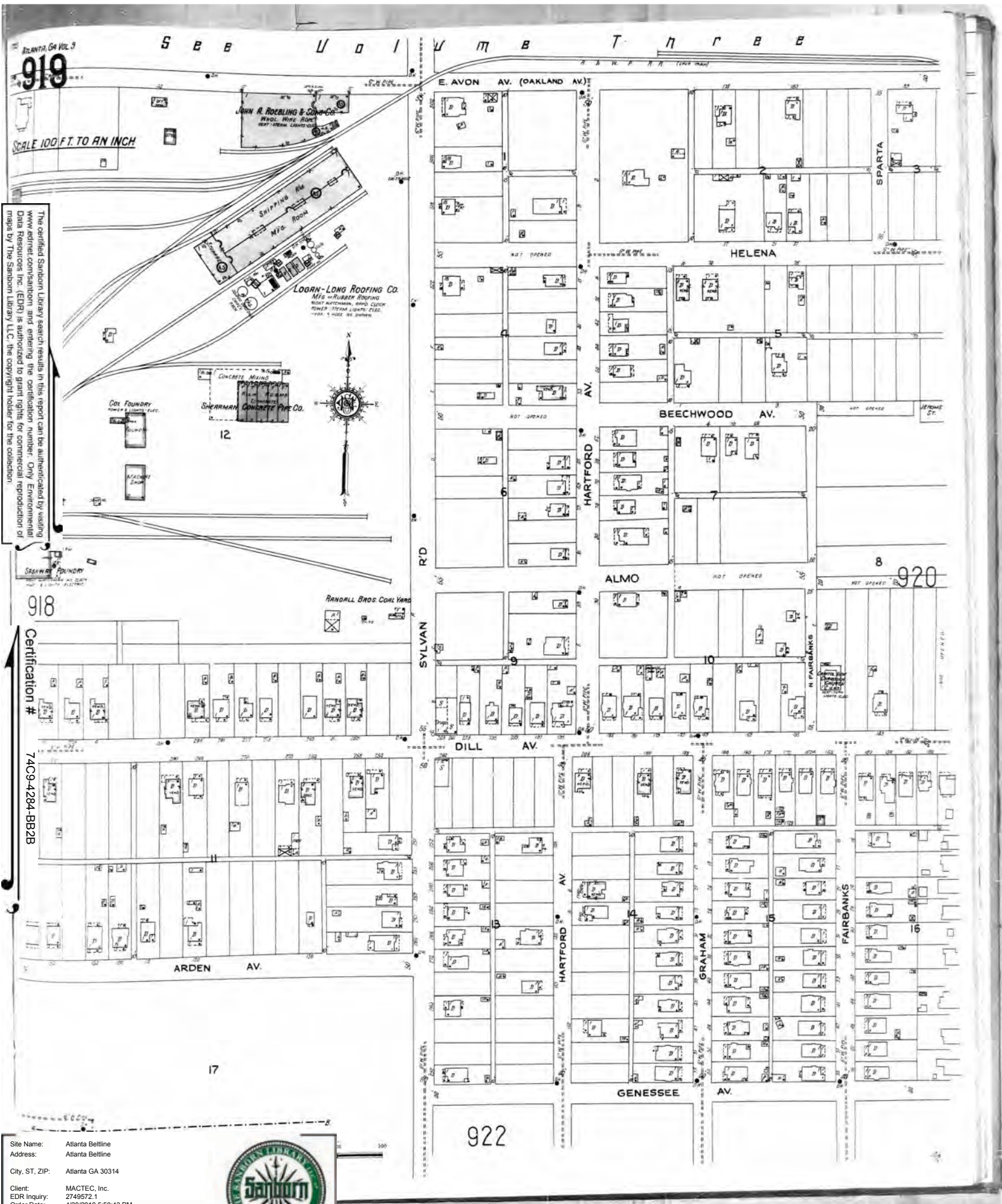


Certification # 74C9-4284-BB2B

Site Name: Atlanta Beltline
 Address: Atlanta Beltline
 City, ST, ZIP: Atlanta GA 30314
 Client: MACTEC, Inc.
 EDR Inquiry: 2749572.1
 Order Date: 4/20/2010 5:50:43 PM
 Certification # 74C9-4284-BB2B



1925 Certified Sanborn Map



The certified Sanborn Library search results in this report can be authenticated by visiting www.edrnet.com/sanborn and entering the certification number. Only Environmental Data Resources, Inc. (EDR) is authorized to grant rights for commercial reproduction of maps by The Sanborn Library, LLC, the copyright holder for the collection.

918
 Certification #
 74C9-4284-BB2B

Site Name: Atlanta Beltline
 Address: Atlanta Beltline
 City, ST, ZIP: Atlanta GA 30314
 Client: MACTEC, Inc.
 EDR Inquiry: 2749572.1
 Order Date: 4/20/2010 5:50:43 PM
 Certification # 74C9-4284-BB2B



1925 Certified Sanborn Map

ATLANTA GA Vol. 9
920

SCALE 100 FT. TO AN INCH



S B E V O L U M E T H R E E

The certified Sanborn Library search results in this report can be authenticated by visiting www.edrnet.com/sanborn and entering the certification number. Only Environmental Data Resources, Inc. (EDR) is authorized to grant rights for commercial reproduction of maps by The Sanborn Library LLC, the copyright holder for the collection.

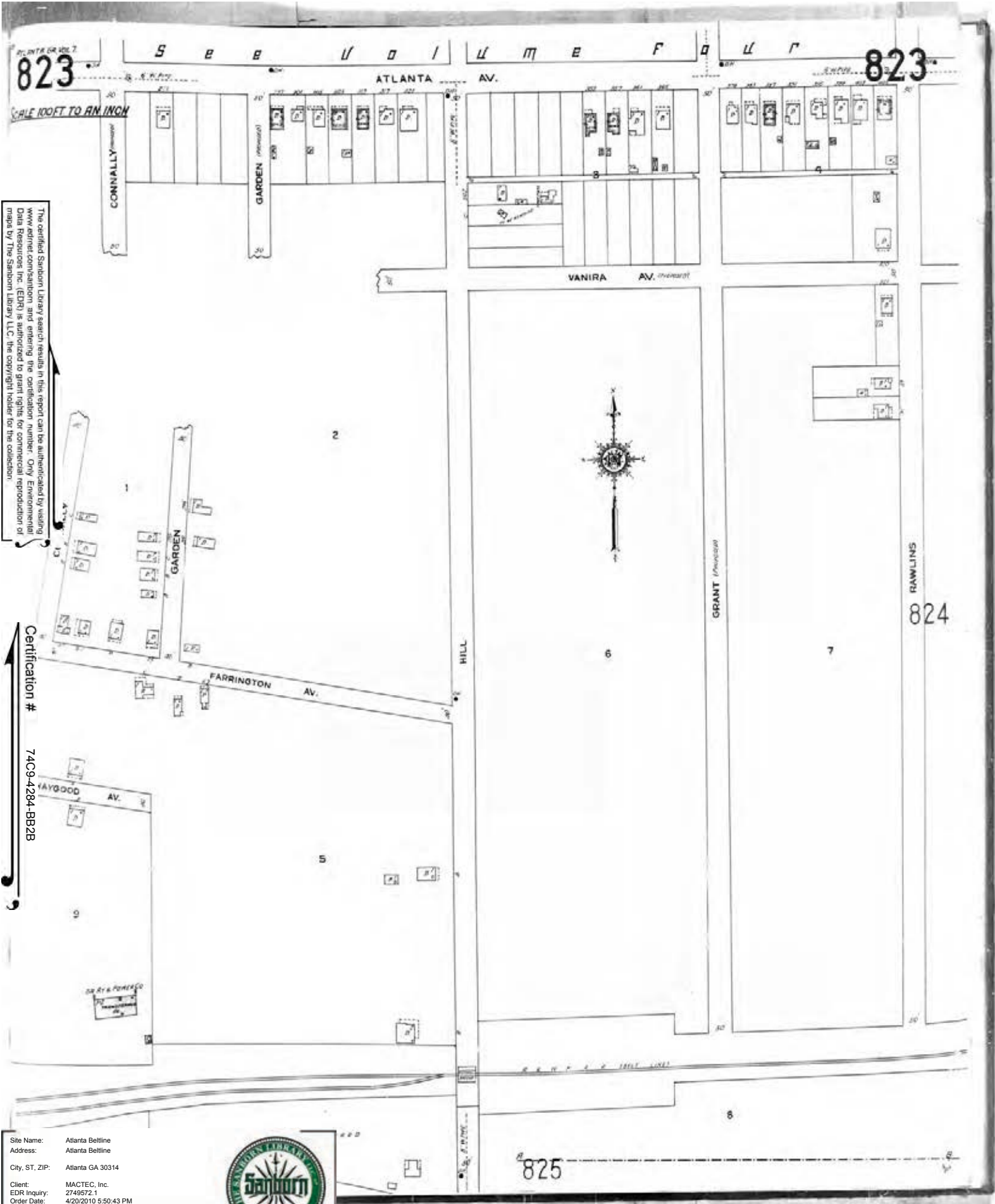
Certification # 74C9-4284-BB2B

Site Name: Atlanta Bellline
 Address: Atlanta Bellline
 City, ST, ZIP: Atlanta GA 30314
 Client: MACTEC, Inc.
 EDR Inquiry: 2749572.1
 Order Date: 4/20/2010 5:50:43 PM
 Certification #: 74C9-4284-BB2B



Copyright: 1925

1924 Certified Sanborn Map



The certified Sanborn Library search results in this report can be authenticated by visiting www.edrnet.com/sanborn and entering the certification number. Only Environmental Data Resources Inc. (EDR) is authorized to grant rights for commercial reproduction of maps by The Sanborn Library LLC, the copyright holder for the collection.

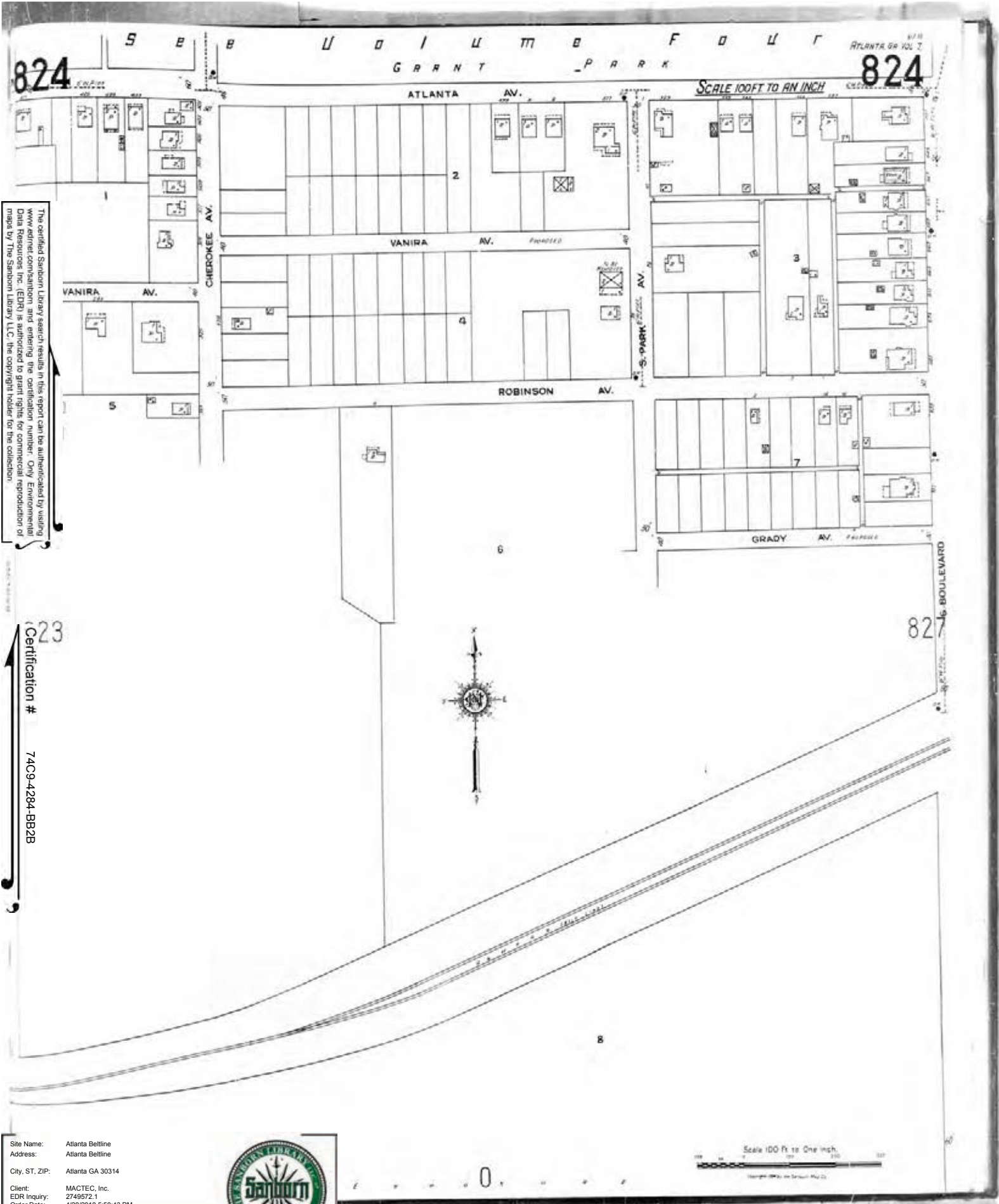
Certification #
74C9-4284-BB2B

Site Name: Atlanta Beltline
 Address: Atlanta Beltline
 City, ST, ZIP: Atlanta GA 30314
 Client: MACTEC, Inc.
 EDR Inquiry: 2749572.1
 Order Date: 4/20/2010 5:50:43 PM
 Certification #: 74C9-4284-BB2B



Copyright: 1924

1924 Certified Sanborn Map




The certified Sanborn Library search results in this report can be authenticated by visiting www.edrnet.com/sanborn and entering the certification number. Only Environmental Data Resources, Inc. (EDR) is authorized to grant rights for commercial reproduction of maps by The Sanborn Library LLC, the copyright holder for the collection.

823

Certification # 74C9-4284-BB2B

Site Name: Atlanta Beltline
 Address: Atlanta Beltline
 City, ST, ZIP: Atlanta GA 30314
 Client: MACTEC, Inc.
 EDR Inquiry: 2749572.1
 Order Date: 4/20/2010 5:50:43 PM
 Certification #: 74C9-4284-BB2B
 Copyright: 1924



1924 Certified Sanborn Map

ATLANTA, GA., VOL. 8
825

823

825

SCALE 100 FT. TO AN INCH

The certified Sanborn Library search results in this report can be authenticated by visiting www.edrnet.com/sanborn and entering the certification number. Only Environmental Data Resources, Inc. (EDR) is authorized to grant rights for commercial reproduction of maps by The Sanborn Library LLC, the copyright holder for the collection.



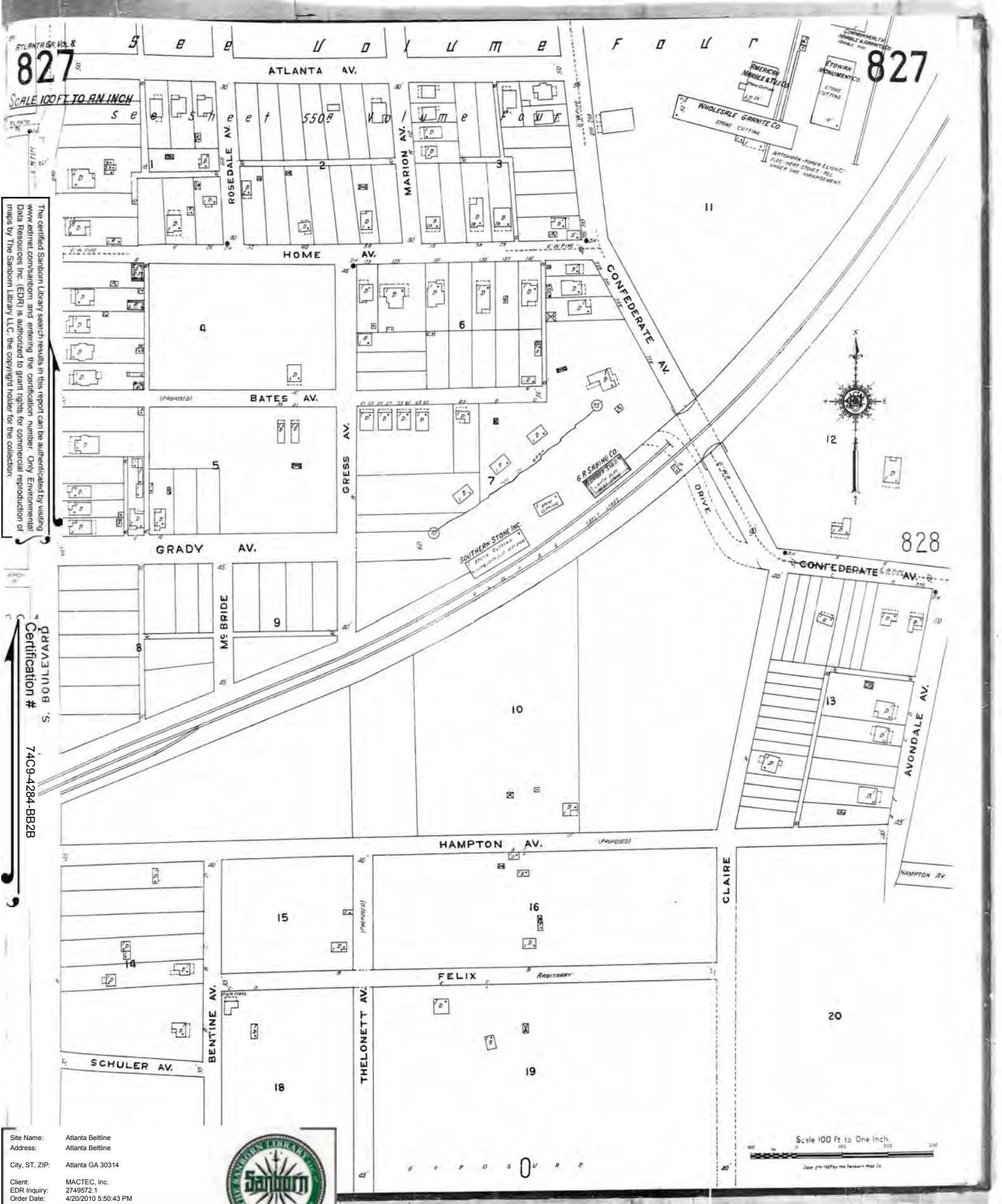
Certification # 74C9-4284-BB2B

Site Name: Atlanta Beltline
 Address: Atlanta Beltline
 City, ST, ZIP: Atlanta GA 30314
 Client: MACTEC, Inc.
 EDR Inquiry: 2749572.1
 Order Date: 4/20/2010 5:50:43 PM
 Certification # 74C9-4284-BB2B



Copyright: 1924

1924 Certified Sanborn Map



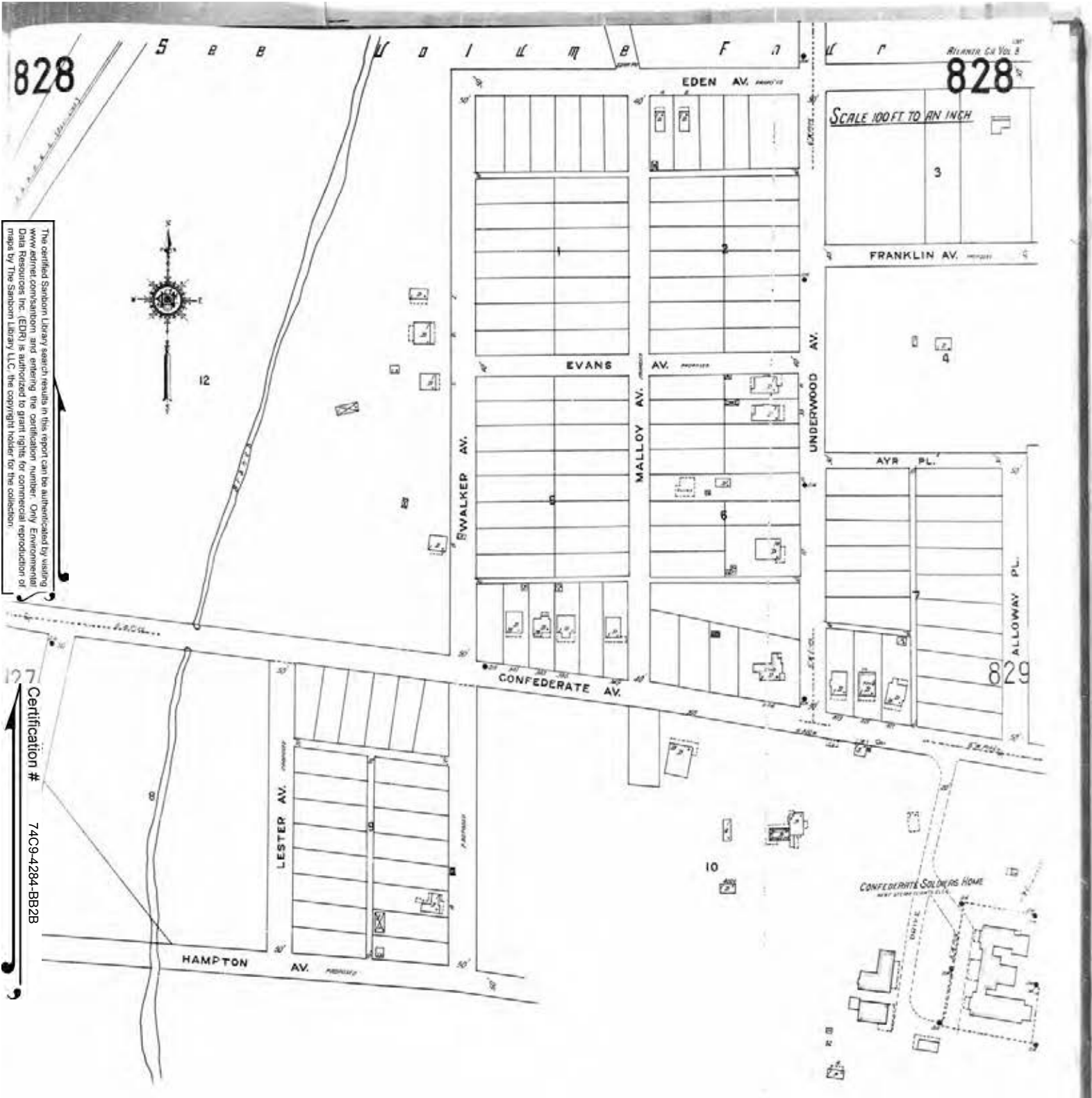
The certified Sanborn Library search results in this report can be authenticated by visiting www.edrnet.com/sanborn and entering the certification number. Only Environmental Data Resources, Inc. (EDR) is authorized to grant rights for commercial reproduction of maps by The Sanborn Library LLC, the copyright holder for the collection.

DRAVA TUB S
 Certification # 74C9-4284-BB2B

Site Name: Atlanta Beltline
 Address: Atlanta Beltline
 City, ST, ZIP: Atlanta GA 30314
 Client: MACTEC, Inc.
 EDR Inquiry: 2749572.1
 Order Date: 4/20/2010 5:50:43 PM
 Certification # 74C9-4284-BB2B



1924 Certified Sanborn Map




The certified Sanborn Library search results in this report can be authenticated by visiting www.edrnet.com/sanborn and entering the certification number. Only Environmental Data Resources Inc. (EDR) is authorized to grant rights for commercial reproduction of maps by The Sanborn Library LLC, the copyright holder for the collection.

127 Certification # 74C9-4284-BB2B



20

Site Name: Atlanta Beltline
 Address: Atlanta Beltline
 City, ST, ZIP: Atlanta GA 30314
 Client: MACTEC, Inc.
 EDR Inquiry: 2749572.1
 Order Date: 4/20/2010 5:50:43 PM
 Certification #: 74C9-4284-BB2B



1932 Certified Sanborn Map

ATLANTA, GA. 1932
474
 (385-386-387-388VOL.3)



The certified Sanborn Library search results in this report can be authenticated by using www.edrnet.com/sanborn and entering the certification number. Only Environmental Data Resources Inc. (EDR) is authorized to grant rights for commercial reproduction of maps by The Sanborn Library LLC, the copyright holder for the collection.

Certification # **74C9-4284-BB2B**

Site Name: Atlanta Beltline
 Address: Atlanta Beltline
 City, ST, ZIP: Atlanta GA 30314
 Client: MACTEC, Inc.
 EDR Inquiry: 2749572.1
 Order Date: 4/20/2010 5:50:43 PM
 Certification # 74C9-4284-BB2B



1932 Certified Sanborn Map

ATLANTA GA VOL 4
475
 (389-390 VOL3)
 Return S.W.

463

432

474

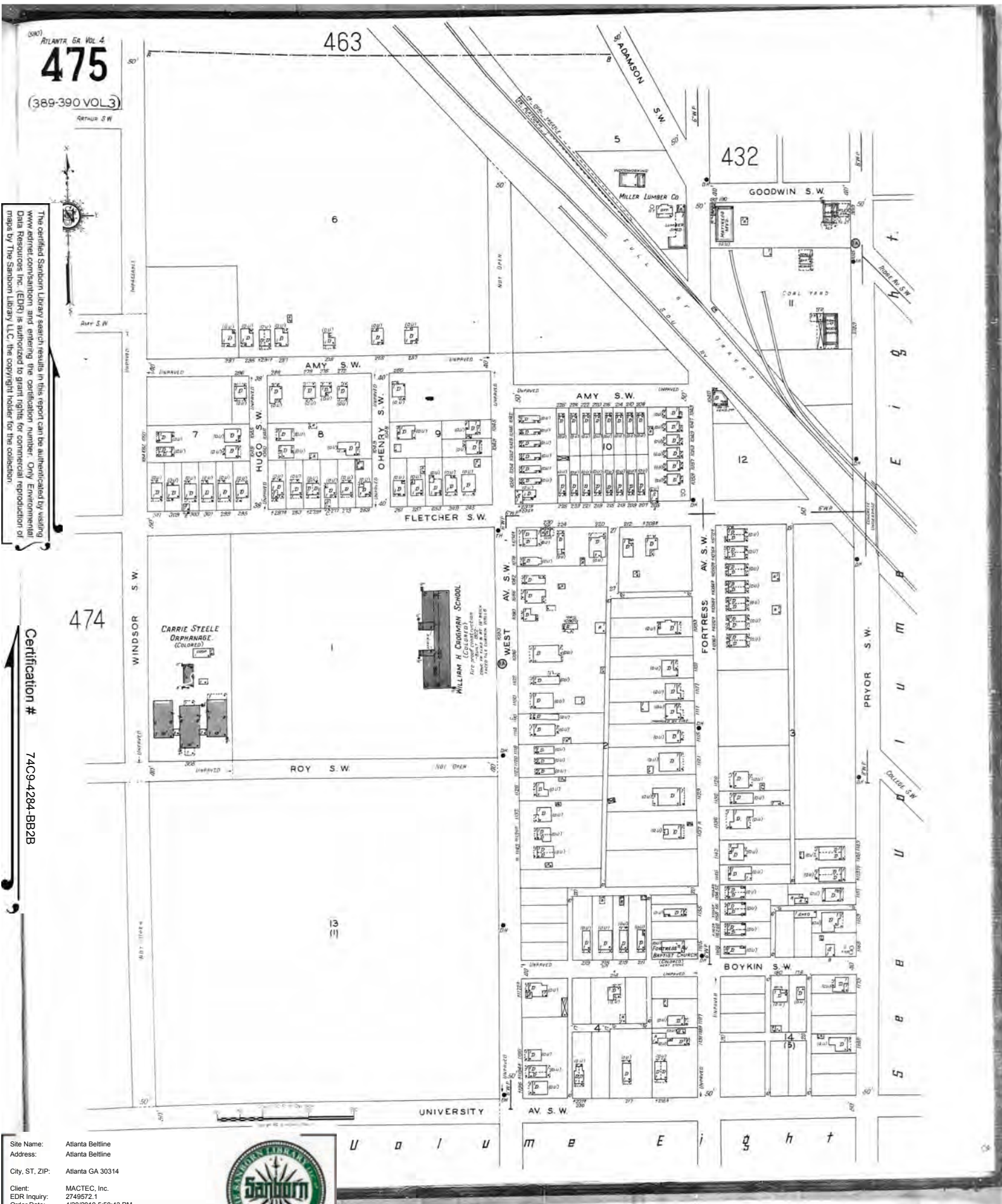
The certified Sanborn Library search results in this report can be authenticated by visiting www.edrnet.com/sanborn and entering the certification number. Only Environmental Data Resources, Inc. (EDR) is authorized to grant rights for commercial reproduction of maps by The Sanborn Library LLC, the copyright holder for the collection.

Certification # 74C9-4284-BB2B

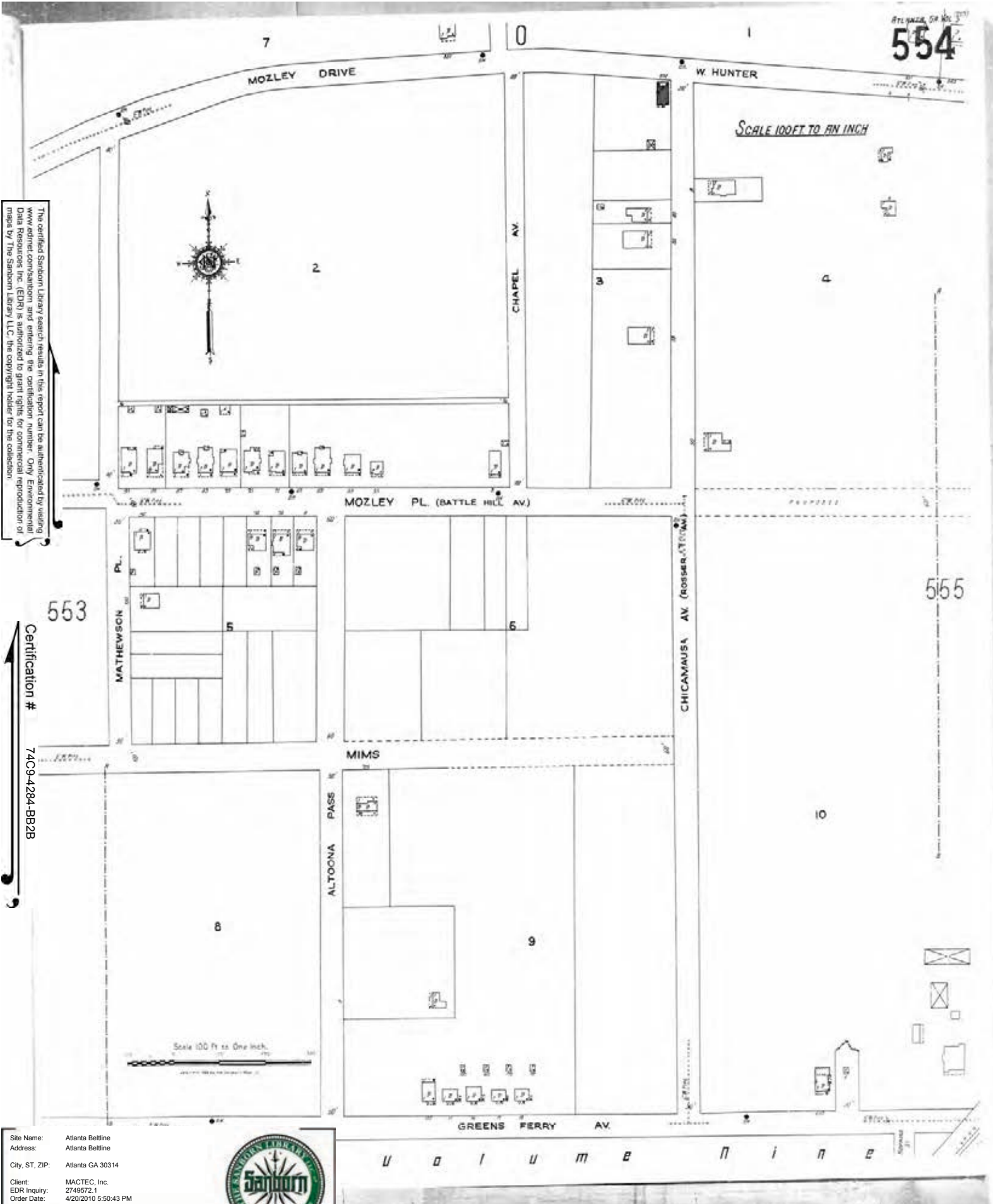
Site Name: Atlanta Beltline
 Address: Atlanta Beltline
 City, ST, ZIP: Atlanta GA 30314
 Client: MACTEC, Inc.
 EDR Inquiry: 2749572.1
 Order Date: 4/20/2010 5:50:43 PM
 Certification #: 74C9-4284-BB2B



Copyright: 1932



1925 Certified Sanborn Map



The certified Sanborn Library search results in this report can be authenticated by visiting www.edrnet.com/sanborn and entering the certification number. Only Environmental Data Resources Inc. (EDR) is authorized to grant rights for commercial reproduction of maps by The Sanborn Library LLC, the copyright holder for the collection.

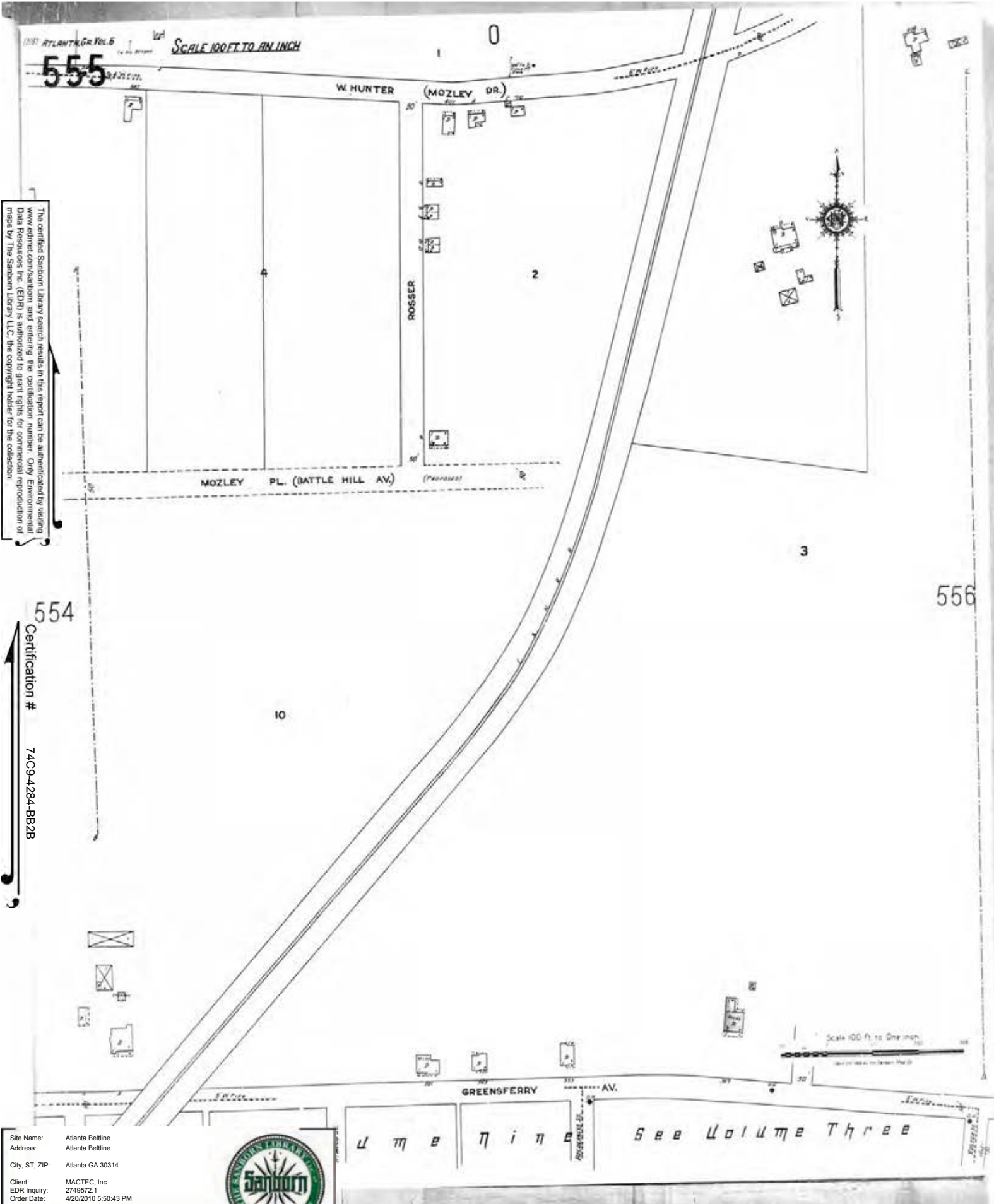
Certification # 74C9-4284-BB2B

Site Name: Atlanta Beltline
 Address: Atlanta Beltline
 City, ST, ZIP: Atlanta GA 30314
 Client: MACTEC, Inc.
 EDR Inquiry: 2749572.1
 Order Date: 4/20/2010 5:50:43 PM
 Certification #: 74C9-4284-BB2B



Copyright: 1925

1925 Certified Sanborn Map



The certified Sanborn Library search results in this report can be authenticated by visiting www.edrnet.com/sanborn and entering the certification number. Only Environmental Data Resources, Inc. (EDR) is authorized to grant rights for commercial reproduction of maps by The Sanborn Library LLC, the copyright holder for the collection.

Certification # 74C9-4284-BB2B

Site Name: Atlanta Beltline
 Address: Atlanta Beltline
 City, ST, ZIP: Atlanta GA 30314
 Client: MACTEC, Inc.
 EDR Inquiry: 2749572.1
 Order Date: 4/20/2010 5:50:43 PM
 Certification # 74C9-4284-BB2B



See Volume Three

1925 Certified Sanborn Map

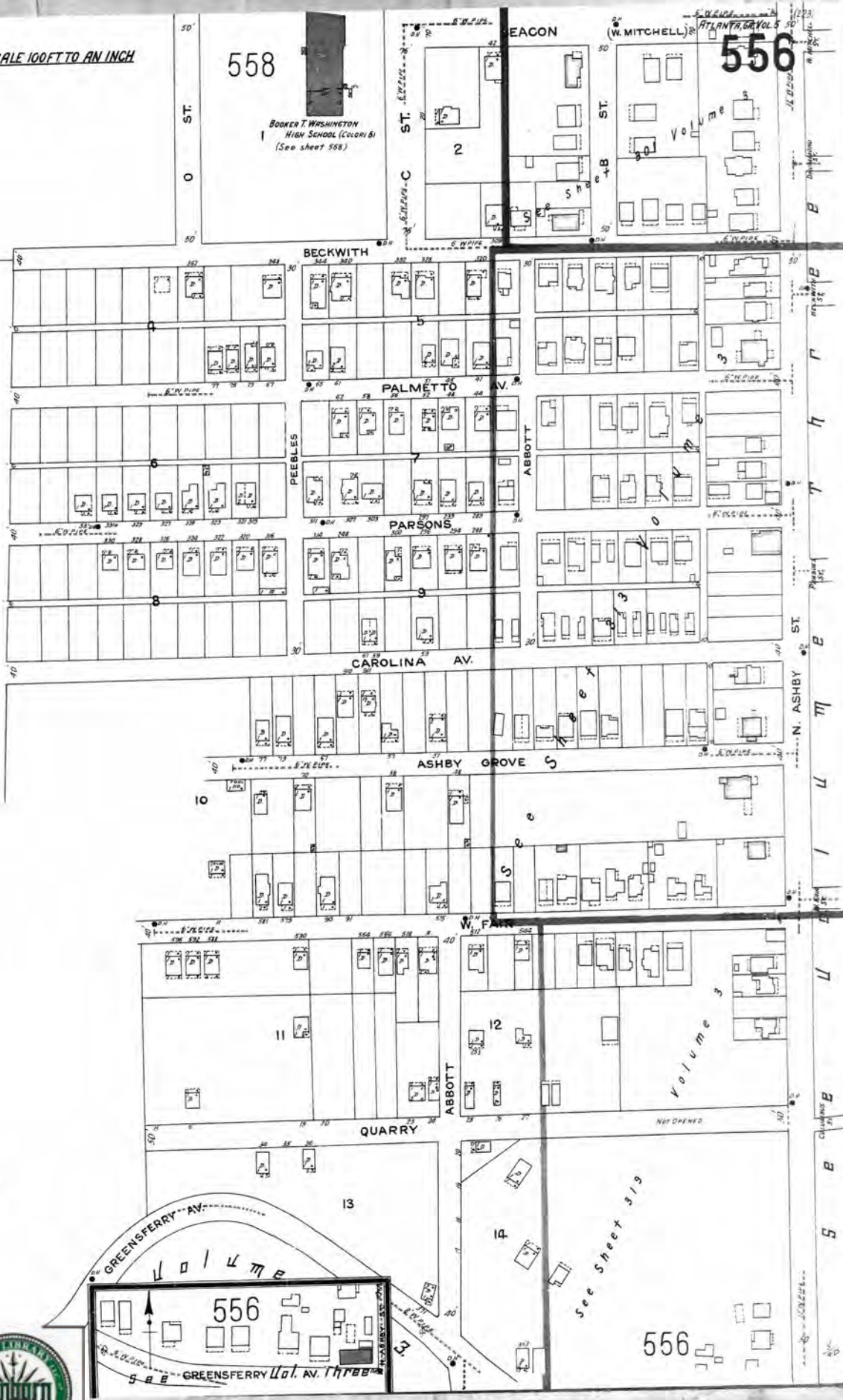
SCALE 100 FT TO AN INCH

558

BOOKER T. WASHINGTON
HIGH SCHOOL (COLOR 5)
(See sheet 558)

556

The certified Sanborn Library search results in this report can be authenticated by visiting www.edrnet.com/sanborn and entering the certification number. Only Environmental Data Resources, Inc. (EDR) is authorized to grant rights for commercial reproduction of maps by The Sanborn Library LLC, the copyright holder for the collection.



Scale 100 Ft = One Inch.

Copyright 1925 by The Sanborn Map Co.

55

Certification # 74C9-4284-BB2B



Site Name: Atlanta Beltline
 Address: Atlanta Beltline
 City, ST, ZIP: Atlanta GA 30314
 Client: MACTEC, Inc.
 EDR Inquiry: 2749572.1
 Order Date: 4/20/2010 5:50:43 PM
 Certification #: 74C9-4284-BB2B

Copyright: 1925

1925 Certified Sanborn Map

ATLANTA, GA VOL. 5
557

SCALE 100 FT. TO AN INCH

FLORENCE CRITTENDEN
CHARITABLE INSTITUTE

MADE ON OCT 11 1925
10:00 P.M. 1925

PRIVATE DRIVE
TATE

KAY

2

TAZOR

560



PROCTOR

4

CAIRO

CENTENARY MEMORIAL
M.E. CHURCH

SIMPSON

5

ASHBY TER

ASHBY CIRCLE

MASON & TURNER RD

6

MERCER AV.

558

Sheet 31 Vol. One

The certified Sanborn Library search results in this report can be authenticated by visiting www.edrnet.com/sanborn and entering the certification number. Only Environmental Data Resources, Inc. (EDR) is authorized to grant rights for commercial reproduction of maps by The Sanborn Library LLC, the copyright holder for the collection.

Certification #
74C9-4284-BB2B

FICKETT MFG CO
MAKERS OF MAPS

Scale 100 Ft. to One Inch



Site Name: Atlanta Beltline
Address: Atlanta Beltline
City, ST, ZIP: Atlanta GA 30314
Client: MACTEC, Inc.
EDR Inquiry: 2749572.1
Order Date: 4/20/2010 5:50:43 PM
Certification #: 74C9-4284-BB2B

Copyright: 1925

1925 Certified Sanborn Map

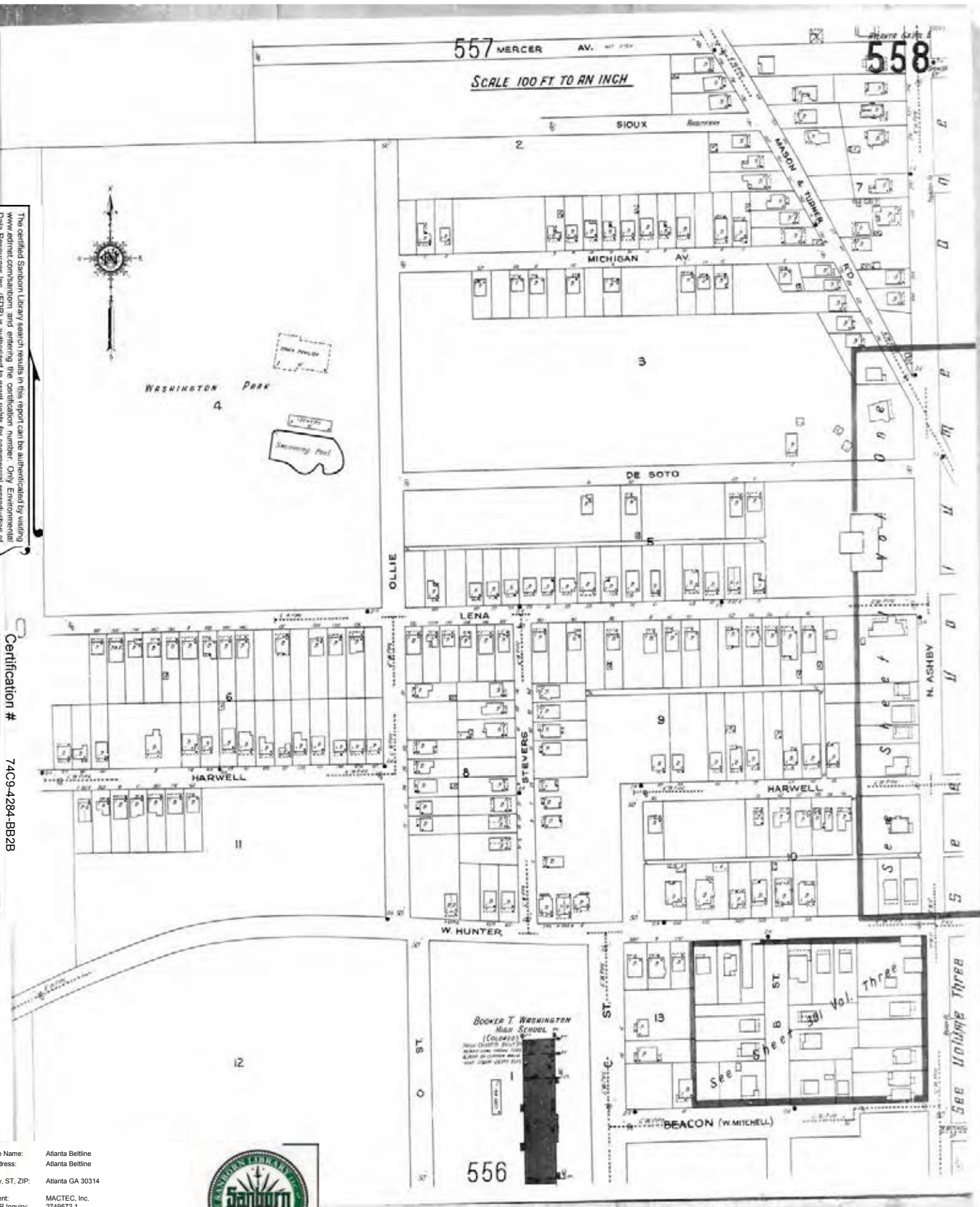
The certified Sanborn Library search results in this report can be authenticated by visiting www.edrnet.com/sanborn and entering the certification number. Only Environmental Data Resources Inc. (EDR) is authorized to grant rights for commercial reproduction of maps by The Sanborn Library LLC, the copyright holder for the collection.

Certification # 74C9-4284-BB2B

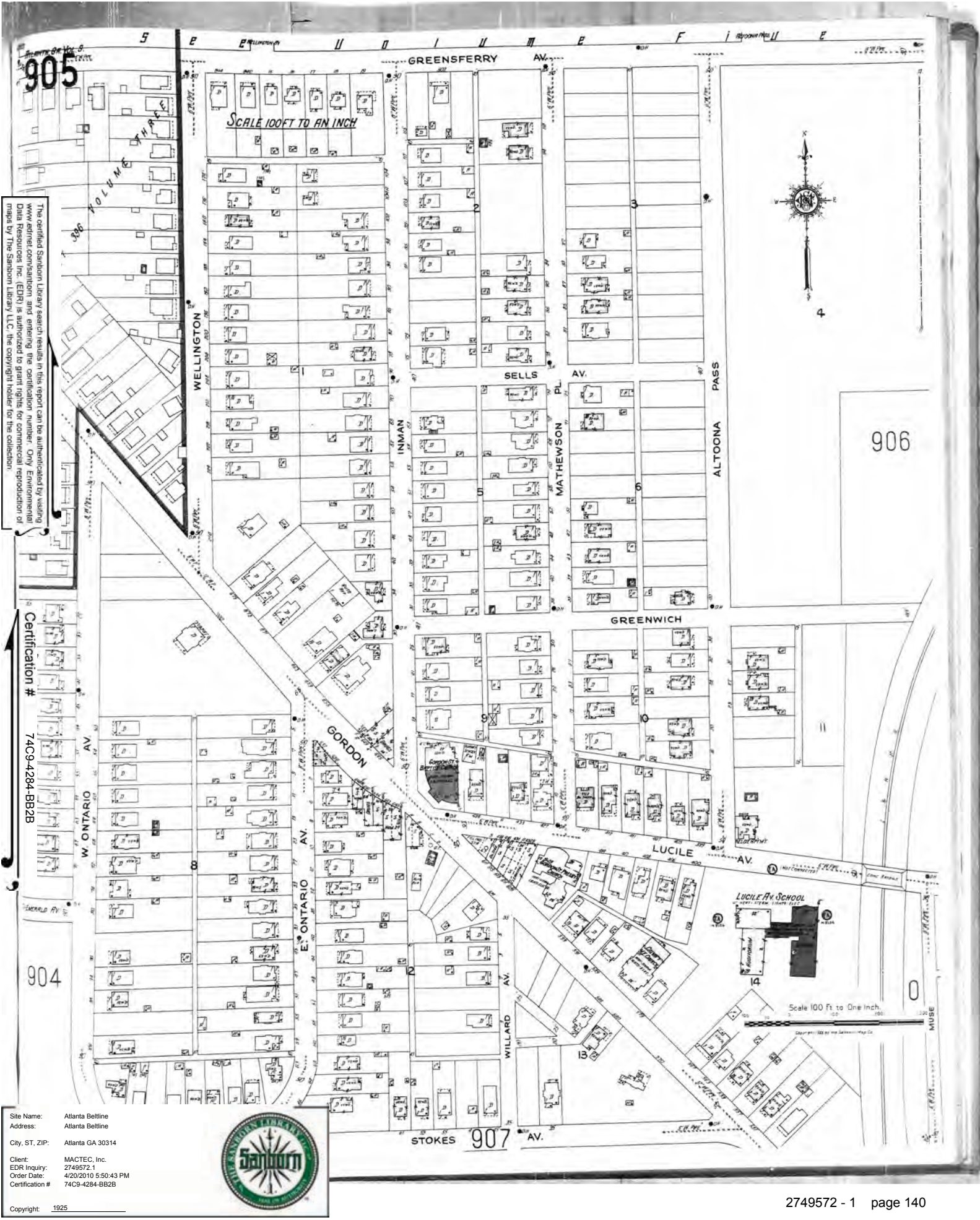
Site Name: Atlanta Beltline
 Address: Atlanta Beltline
 City, ST, ZIP: Atlanta GA 30314
 Client: MACTEC, Inc.
 EDR Inquiry: 2749572.1
 Order Date: 4/20/2010 5:50:43 PM
 Certification # 74C9-4284-BB2B



Copyright: 1925



1925 Certified Sanborn Map



The certified Sanborn Library search results in this report can be authenticated by visiting www.edrnet.com/sanborn and entering the certification number. Only Environmental Data Resources, Inc. (EDR) is authorized to grant rights for commercial reproduction of maps by The Sanborn Library LLC, the copyright holder for the collection.

Certification # 74C9-4284-BB2B

Site Name: Atlanta Beltline
 Address: Atlanta Beltline
 City, ST, ZIP: Atlanta GA 30314
 Client: MACTEC, Inc.
 EDR Inquiry: 2749572.1
 Order Date: 4/20/2010 5:50:43 PM
 Certification # 74C9-4284-BB2B



1925 Certified Sanborn Map

ATLANTA, GA. VOL. 3
906

S E U O I U M E F I U E



SCALE 100 FT. TO AN INCH

The certified Sanborn Library search results in this report can be authenticated by visiting www.edrmet.com/sanborn and entering the certification number. Only Environmental Data Resources Inc. (EDR) is authorized to grant rights for commercial reproduction of maps by The Sanborn Library LLC, the copyright holder for the collection.

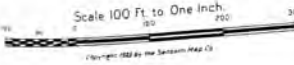
905



Certification # 74C9-4284-BB2B

These Blocks Now Covered

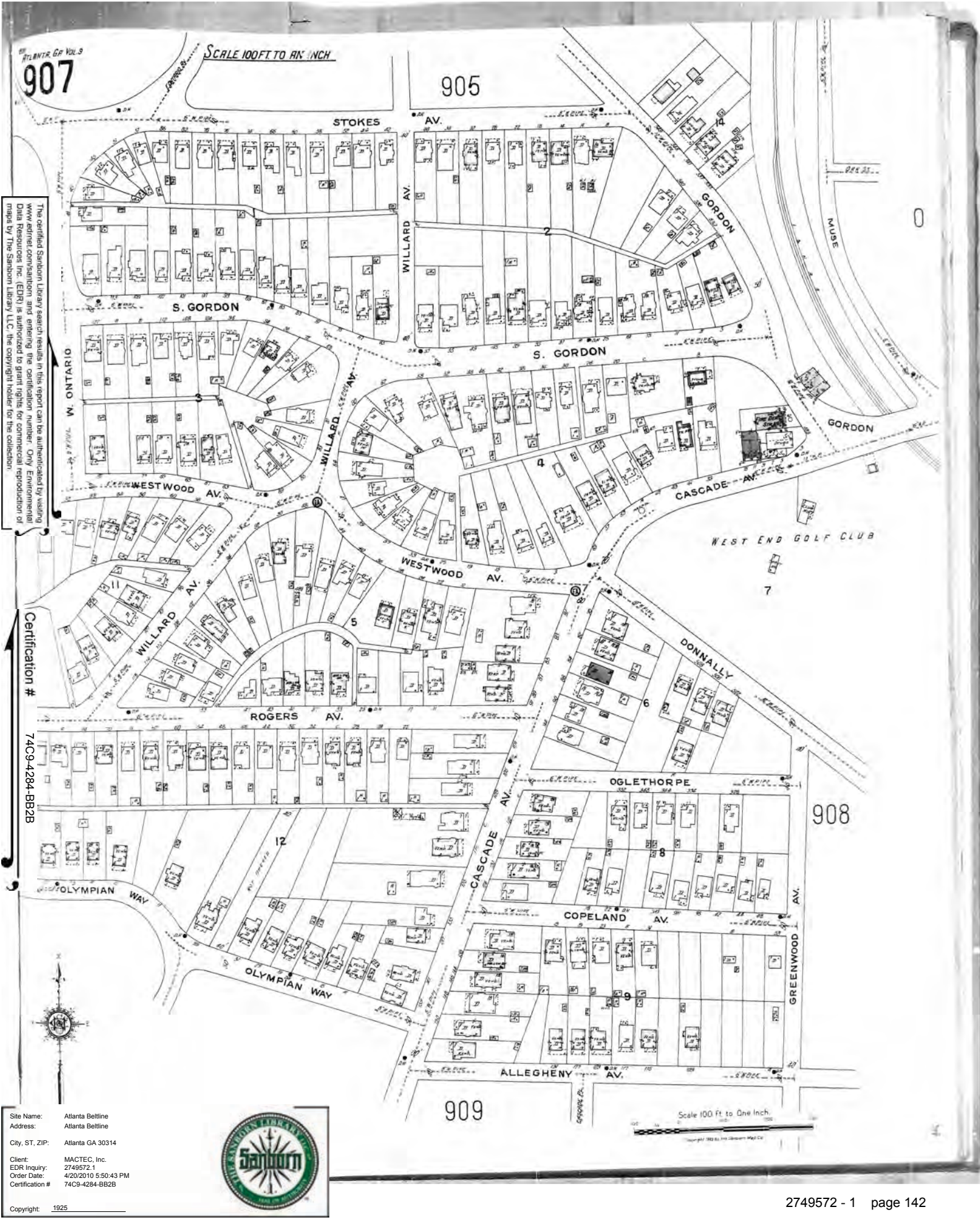
By Volume Three Sheets 345 & 346



Site Name: Atlanta Belline
 Address: Atlanta Belline
 City, ST, ZIP: Atlanta GA 30314
 Client: MACTEC, Inc.
 EDR Inquiry: 2749572.1
 Order Date: 4/20/2010 5:50:43 PM
 Certification # 74C9-4284-BB2B



1925 Certified Sanborn Map



ATLANTA GA VOL. 9
907

SCALE 100 FT TO AN INCH

905

908

909

Scale 100 Ft to One Inch

The certified Sanborn Library search results in this report can be authenticated by using www.edrnet.com/sanborn and entering the certification number. Only Environmental Data Resources Inc. (EDR) is authorized to grant rights for commercial reproduction of maps by The Sanborn Library LLC, the copyright holder for the collection.

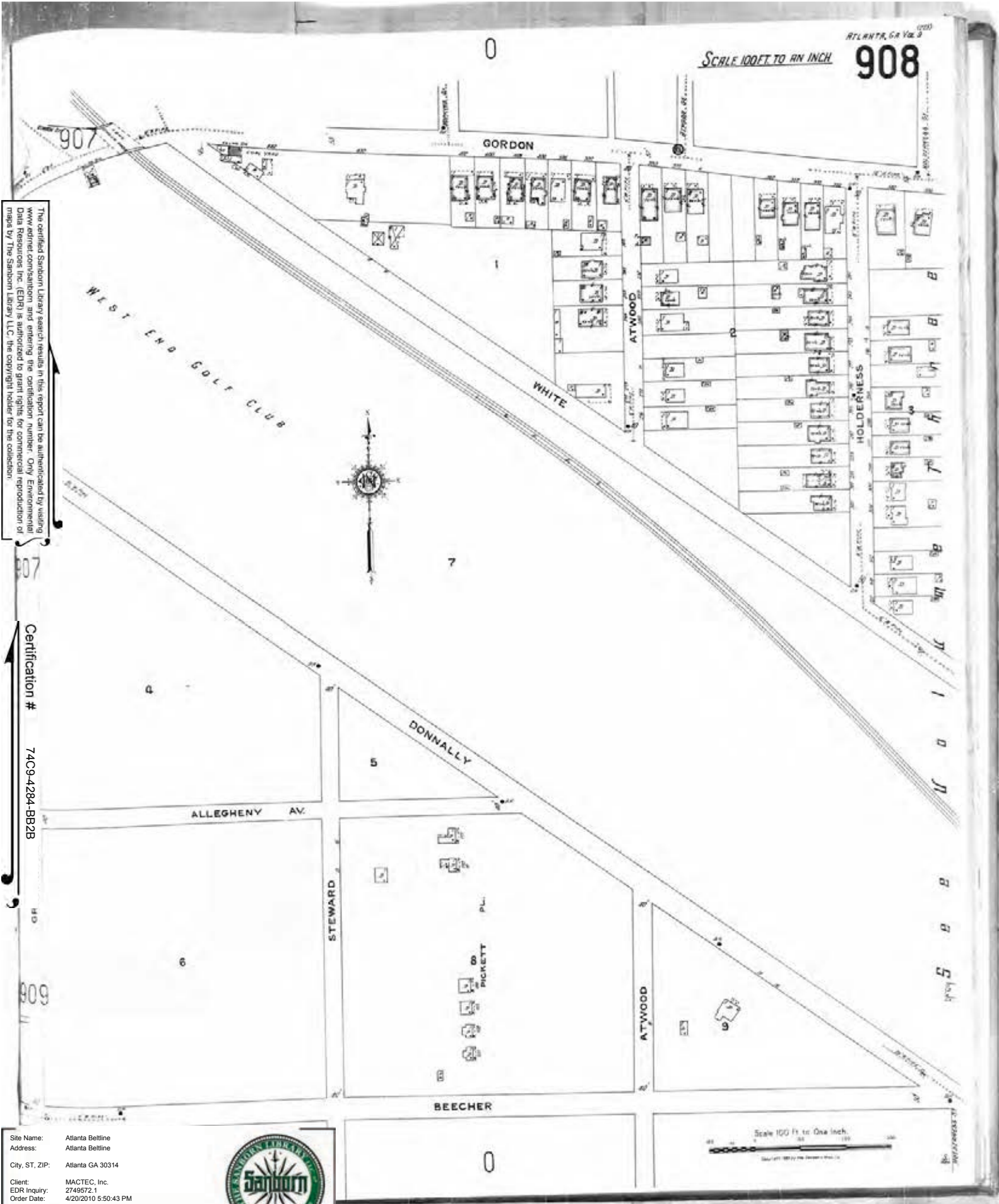
Certification # 74C9-4284-BB2B

Site Name: Atlanta Beltline
 Address: Atlanta Beltline
 City, ST, ZIP: Atlanta GA 30314
 Client: MACTEC, Inc.
 EDR Inquiry: 2749572.1
 Order Date: 4/20/2010 5:50:43 PM
 Certification # 74C9-4284-BB2B



Copyright: 1925

1925 Certified Sanborn Map



The certified Sanborn Library search results in this report can be authenticated by visiting www.edrnet.com/sanborn and entering the certification number. Only Environmental Data Resources, Inc. (EDR) is authorized to grant rights for commercial reproduction of maps by The Sanborn Library LLC, the copyright holder for the collection.

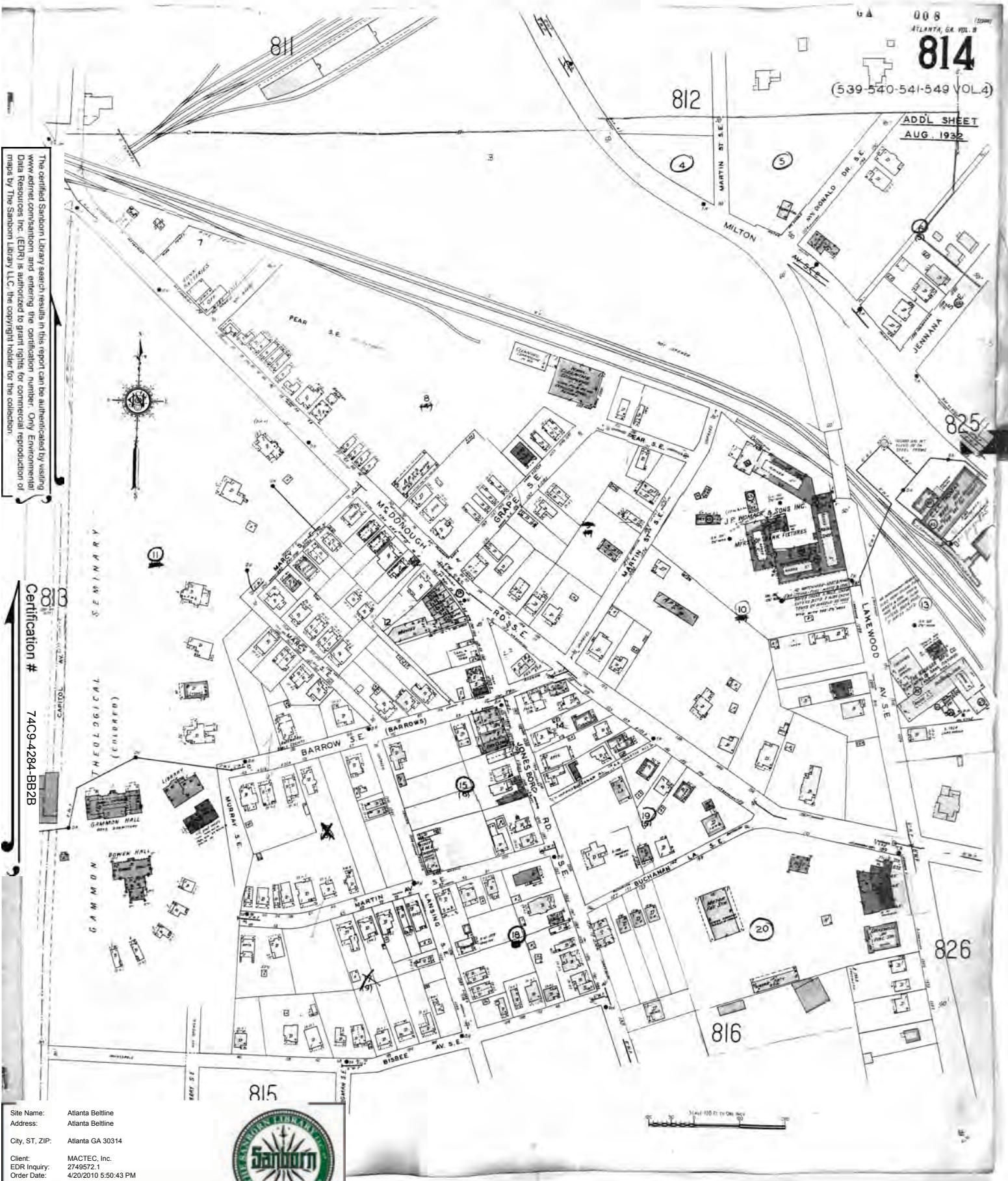
Certification # 74C9-4284-BB2B

Site Name: Atlanta Beltline
 Address: Atlanta Beltline
 City, ST, ZIP: Atlanta GA 30314
 Client: MACTEC, Inc.
 EDR Inquiry: 2749572.1
 Order Date: 4/20/2010 5:50:43 PM
 Certification # 74C9-4284-BB2B



Copyright: 1925

1950 Certified Sanborn Map



The certified Sanborn Library search results in this report can be authenticated by visiting www.edrnet.com/sanborn and entering the certification number. Only Environmental Data Resources, Inc. (EDR) is authorized to grant rights for commercial reproduction of maps by The Sanborn Library LLC, the copyright holder for the collection.

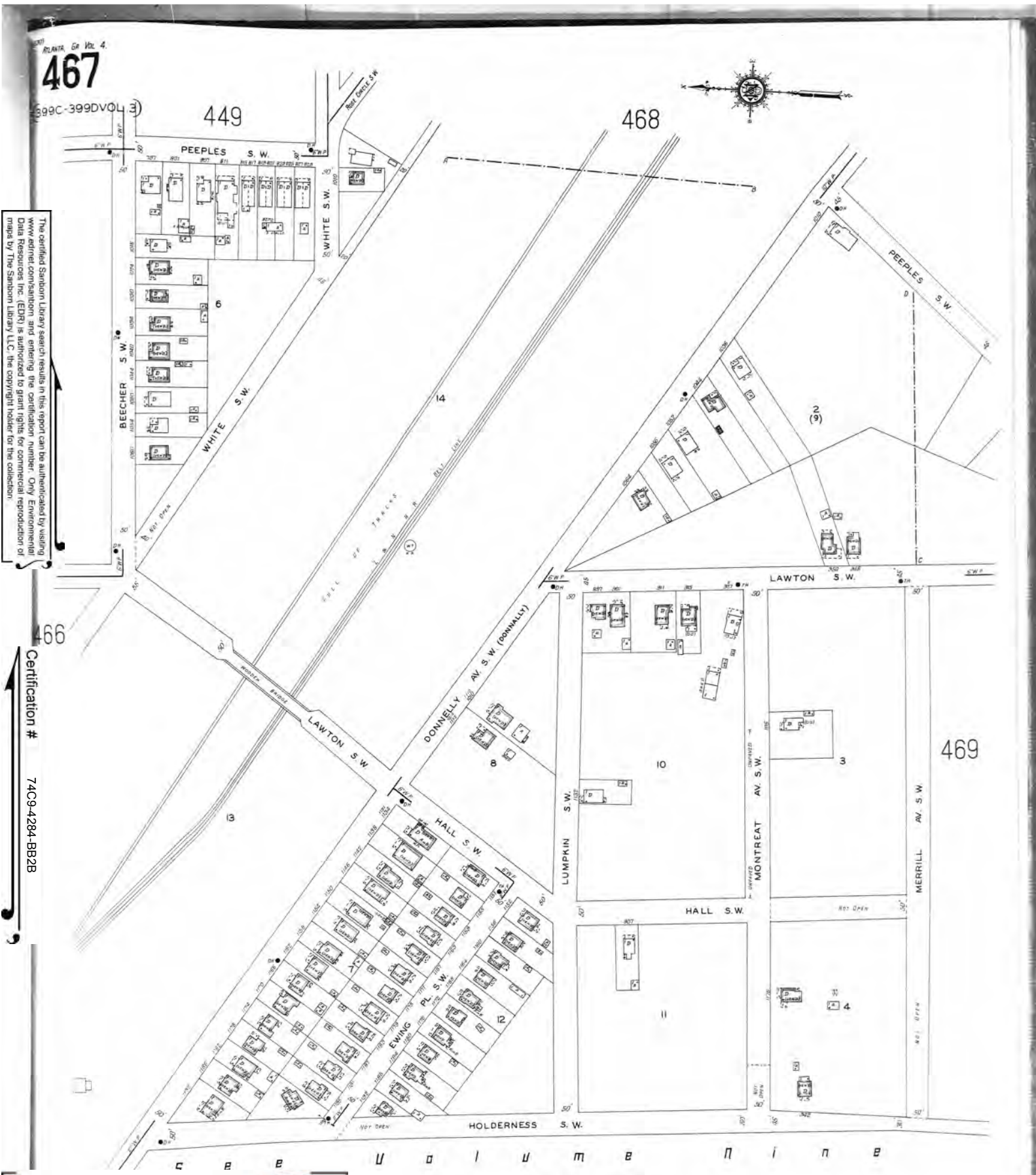
Certification # 74C9-4284-BB2B

Site Name: Atlanta Beltline
 Address: Atlanta Beltline
 City, ST, ZIP: Atlanta GA 30314
 Client: MACTEC, Inc.
 EDR Inquiry: 2749572.1
 Order Date: 4/20/2010 5:50:43 PM
 Certification # 74C9-4284-BB2B



SCALE 100 FT TO ONE INCH

1932 Certified Sanborn Map



ATLANTA, GA. Vol. 4.
467

399C-399D VOL. 3

The certified Sanborn Library search results in this report can be authenticated by visiting www.edrnet.com/sanborn and entering the certification number. Only Environmental Data Resources, Inc. (EDR) is authorized to grant rights for commercial reproduction of maps by The Sanborn Library LLC, the copyright holder for the collection.

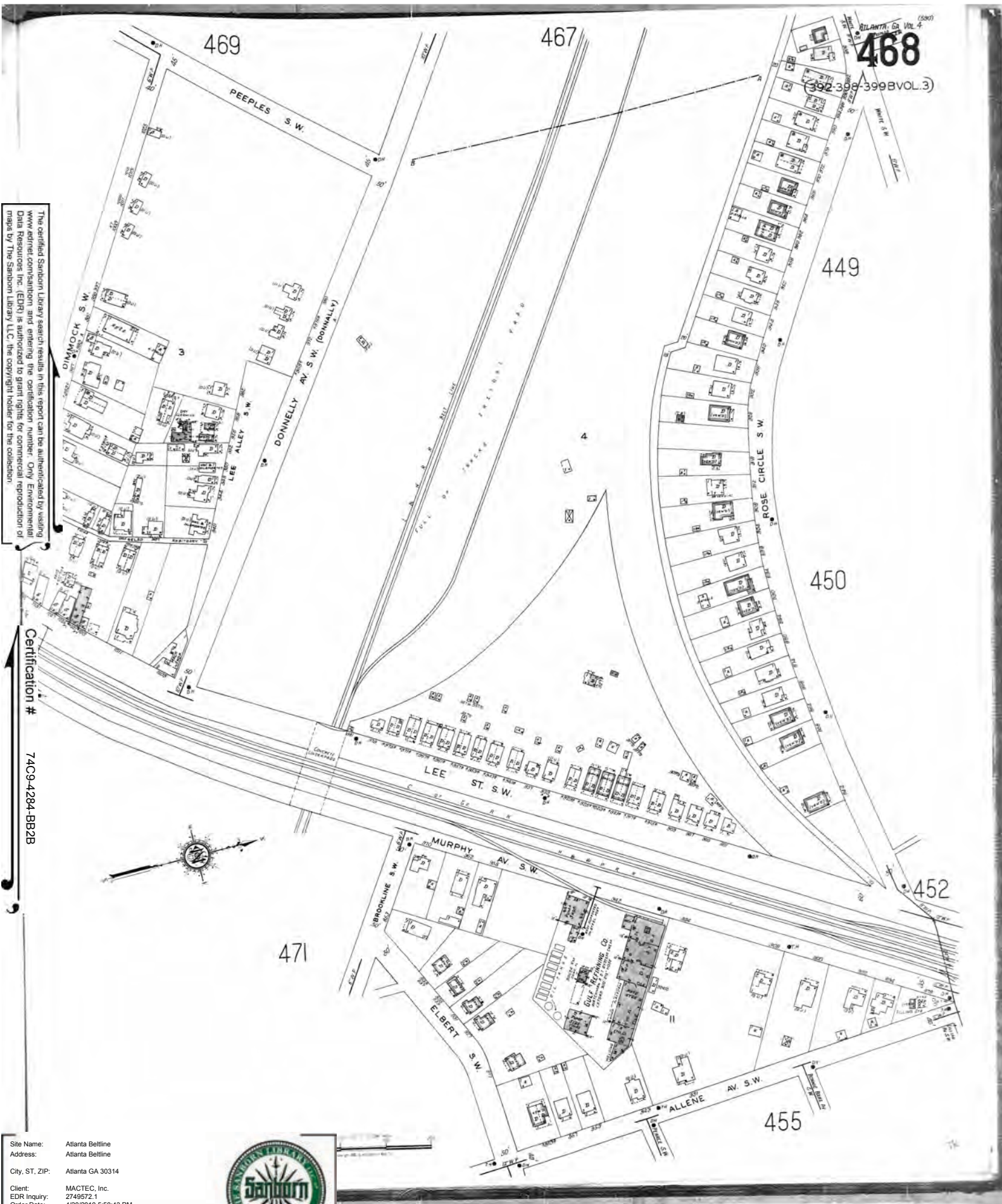
66

Certification # 74C9-4284-BB2B

Site Name: Atlanta Beltline
 Address: Atlanta Beltline
 City, ST, ZIP: Atlanta GA 30314
 Client: MACTEC, Inc.
 EDR Inquiry: 2749572.1
 Order Date: 4/20/2010 5:50:43 PM
 Certification # 74C9-4284-BB2B



1932 Certified Sanborn Map



The certified Sanborn Library search results in this report can be authenticated by visiting www.edrnet.com/sanborn and entering the certification number. Only Environmental Data Resources Inc. (EDR) is authorized to grant rights for commercial reproduction of maps by The Sanborn Library LLC, the copyright holder for the collection.

Certification # 74C9-4284-BB2B

Site Name: Atlanta Beltline
 Address: Atlanta Beltline
 City, ST, ZIP: Atlanta GA 30314
 Client: MACTEC, Inc.
 EDR Inquiry: 2749572.1
 Order Date: 4/20/2010 5:50:43 PM
 Certification # 74C9-4284-BB2B



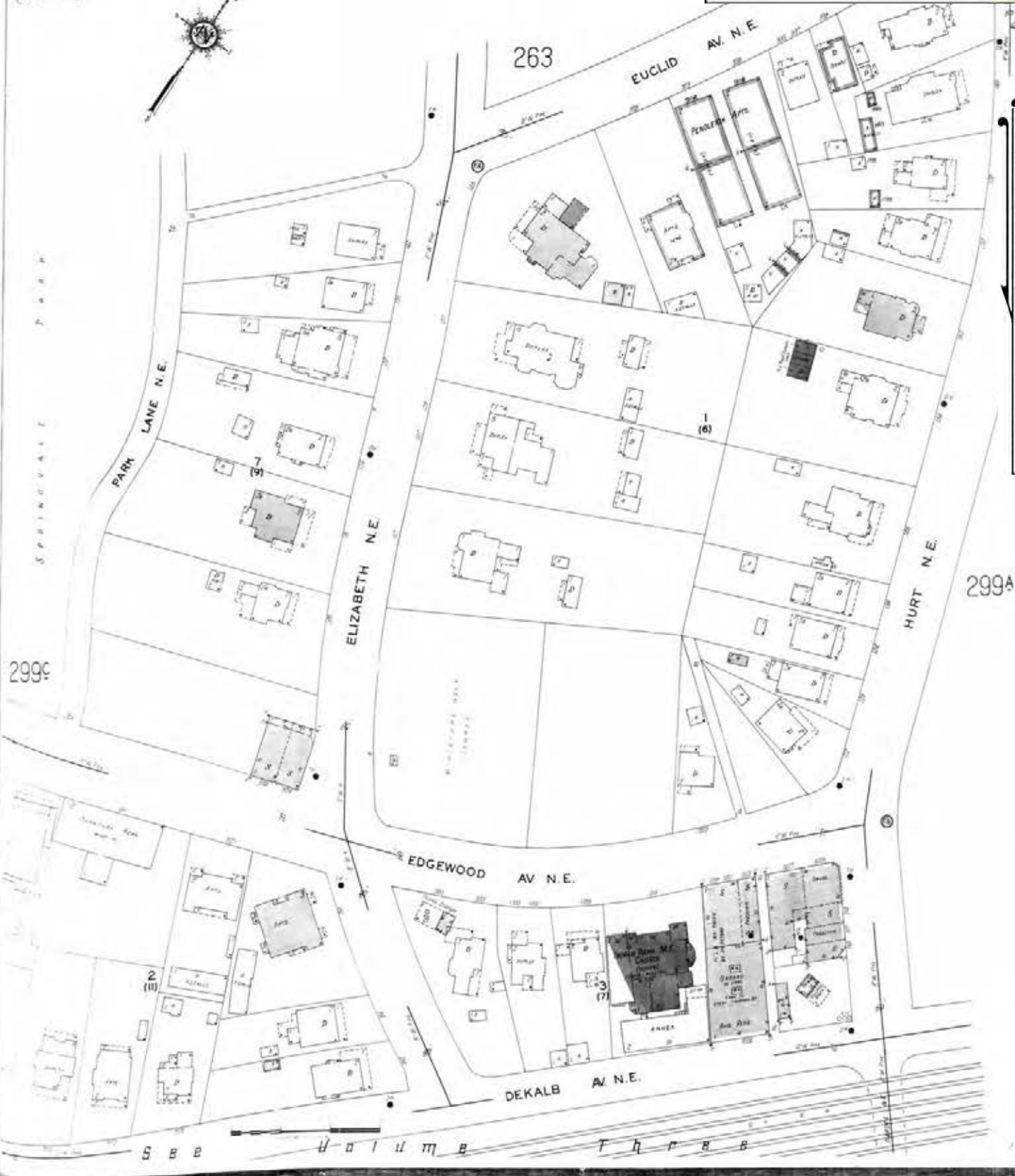
Copyright: 1932

1932 Certified Sanborn Map

ATLANTA, GA VOL 2
299
(63 VOL 2)



Site Name: Atlanta Beltline
Address: Atlanta Beltline
City, ST, ZIP: Atlanta GA 30314
Client: MACTEC, Inc.
EDR Inquiry: 2749572.1
Order Date: 4/20/2010 5:50:43 PM
Certification #: 74C9-4284-BB2B
Copyright: 1932



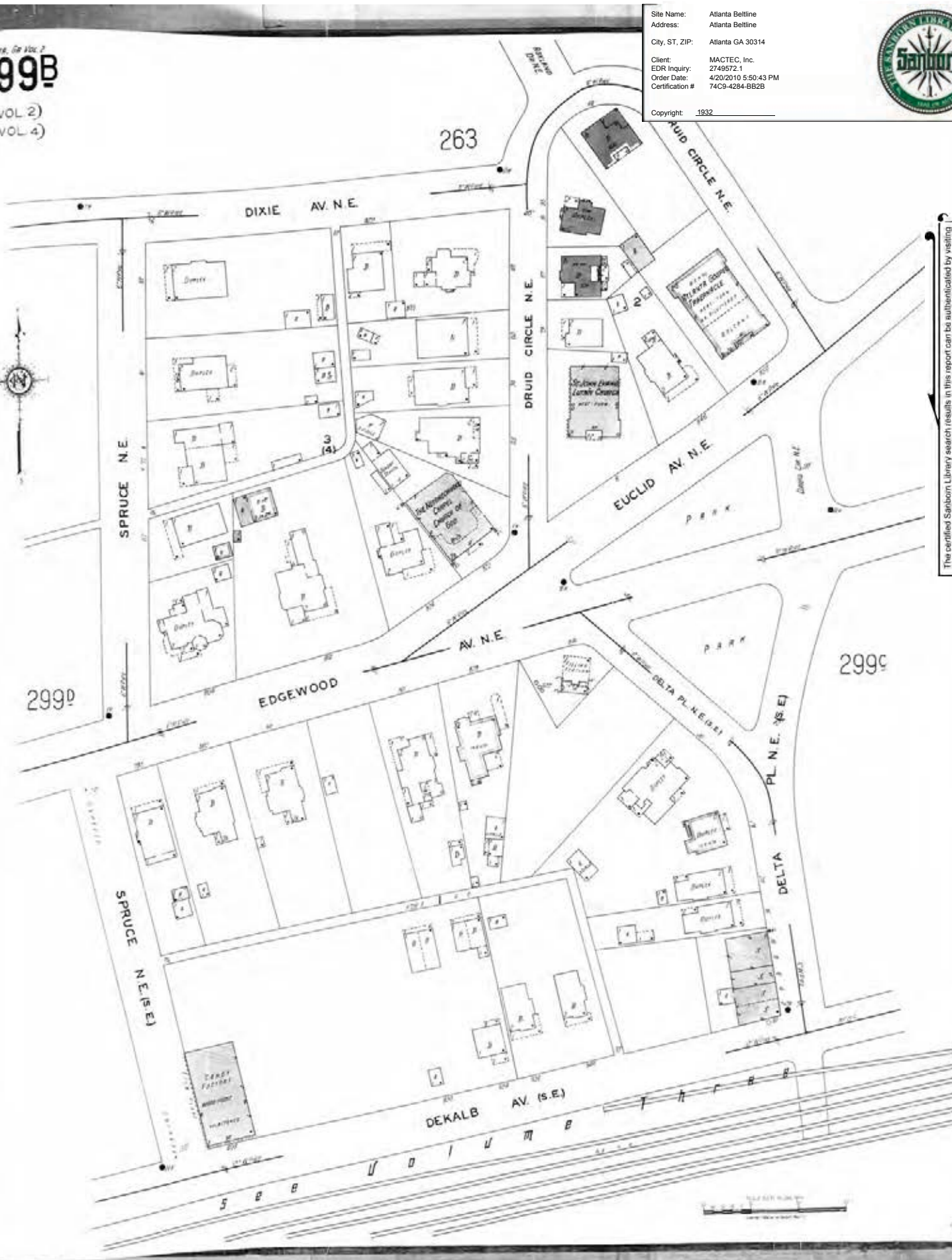
The certified Sanborn Library search results in this report can be authenticated by visiting www.edrnet.com/sanborn and entering the certification number. Only Environmental Data Resources Inc. (EDR) is authorized to grant rights for commercial reproduction of maps by The Sanborn Library LLC, the copyright holder for the collection.

Certification # 74C9-4284-BB2B

1932 Certified Sanborn Map

PLATE OF VOL. 7
299B
(62 VOL. 2)
(461 VOL. 4)

Site Name: Atlanta Beltline
Address: Atlanta Beltline
City, ST, ZIP: Atlanta GA 30314
Client: MACTEC, Inc.
EDR Inquiry: 2749572.1
Order Date: 4/20/2010 5:50:43 PM
Certification #: 74C9-4284-BB2B
Copyright: 1932



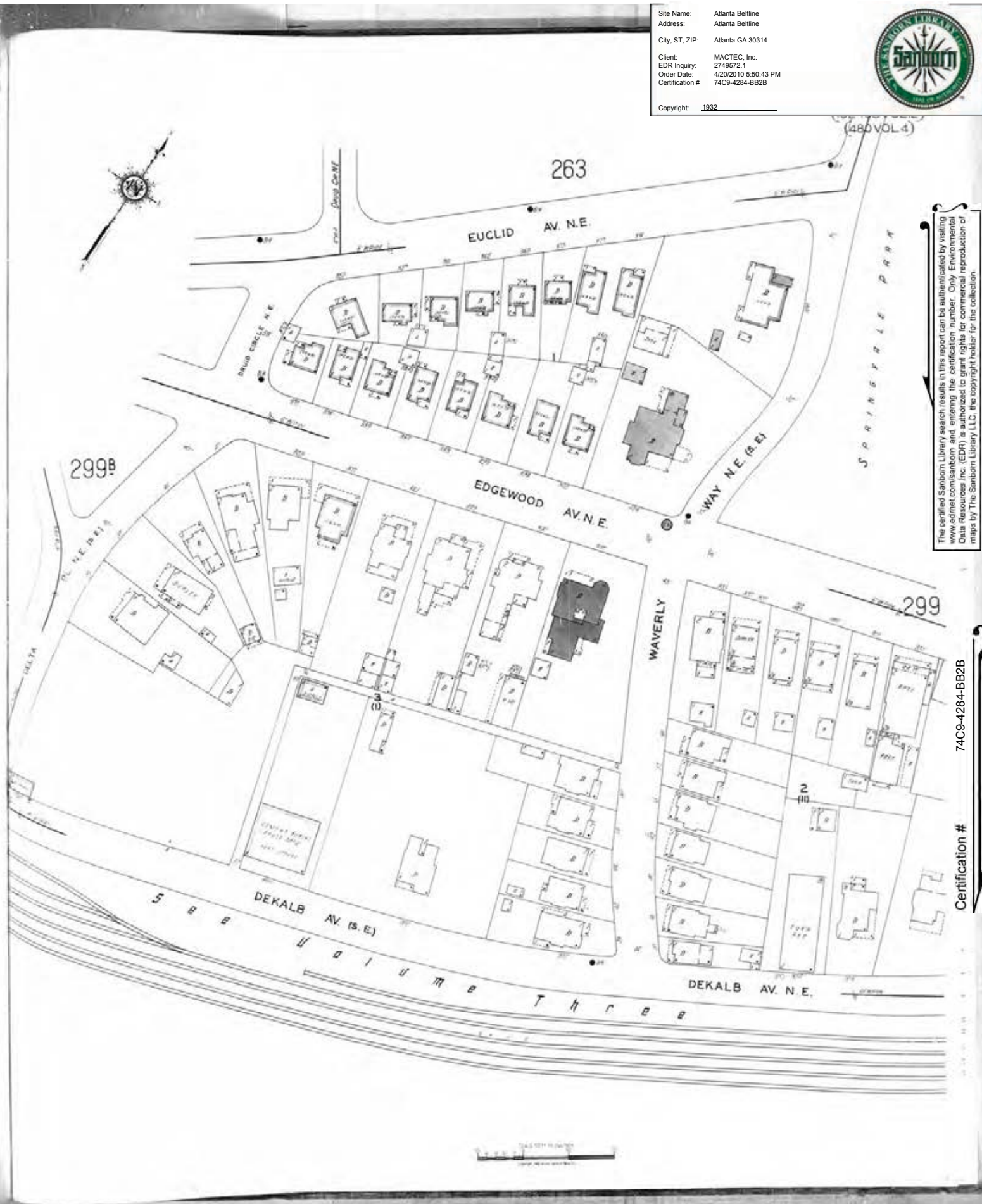
The certified Sanborn Library search results in this report can be substantiated by visiting www.edrnet.com/sanborn and entering the certification number. Only Environmental Data Resources Inc. (EDR) is authorized to grant rights for commercial reproduction of maps by The Sanborn Library LLC, the copyright holder for the collection.

74C9-4284-BB2B

Certification #

1932 Certified Sanborn Map

Site Name: Atlanta Beltline
Address: Atlanta Beltline
City, ST, ZIP: Atlanta GA 30314
Client: MACTEC, Inc.
EDR Inquiry: 2749572.1
Order Date: 4/20/2010 5:50:43 PM
Certification #: 74C9-4284-BB2B
Copyright: 1932



The certified Sanborn Library search results in this report can be authenticated by visiting www.edrnet.com/sanborn and entering the certification number. Only Environmental Data Resources Inc. (EDR) is authorized to grant rights for commercial reproduction of maps by The Sanborn Library LLC, the copyright holder for the collection.

74C9-4284-BB2B

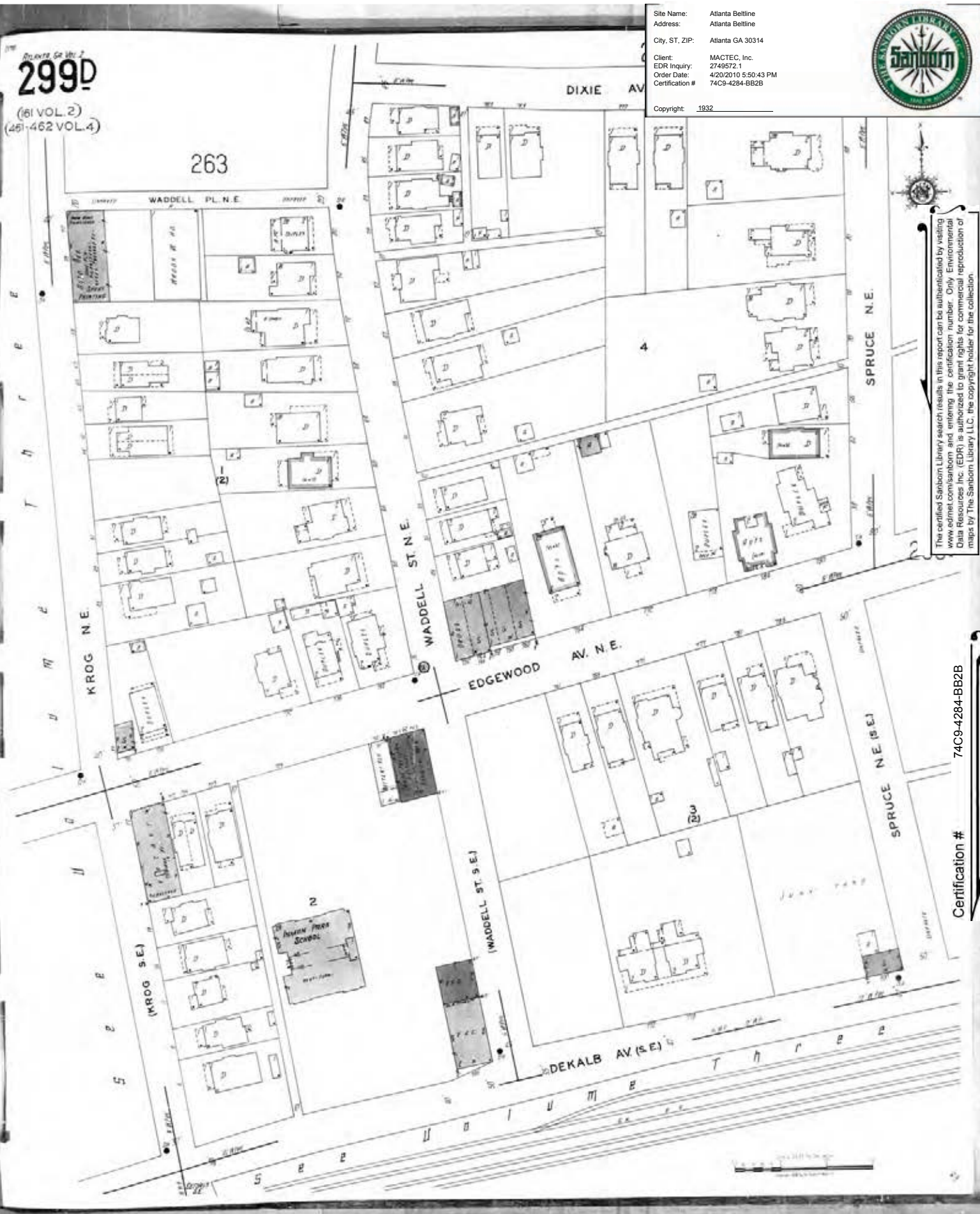
Certification #

1932 Certified Sanborn Map

299D

(61 VOL. 2)
(451-462 VOL. 4)

Site Name: Atlanta Beltline
Address: Atlanta Beltline
City, ST, ZIP: Atlanta GA 30314
Client: MACTEC, Inc.
EDR Inquiry: 2749572.1
Order Date: 4/20/2010 5:50:43 PM
Certification #: 74C9-4284-BB2B
Copyright: 1932



The certified Sanborn Library search results in this report can be authenticated by visiting www.edrnet.com/sanborn and entering the certification number. Only Environmental Data Resources Inc. (EDR) is authorized to grant rights for commercial reproduction of maps by The Sanborn Library LLC, the copyright holder for the collection.

74C9-4284-BB2B

Certification #

1932 Certified Sanborn Map

PRINTED ON VOL. 3
355
 (60-474-475-477VOL.4)



The certified Sanborn Library search results in this report can be authenticated by visiting www.edr.com/sanborn and entering the certification number. Only Environmental Data Resources Inc. (EDR) is authorized to grant rights for commercial reproduction of maps by The Sanborn Library LLC, the copyright holder for the collection.

Certification # 74C9-4284-BB2B

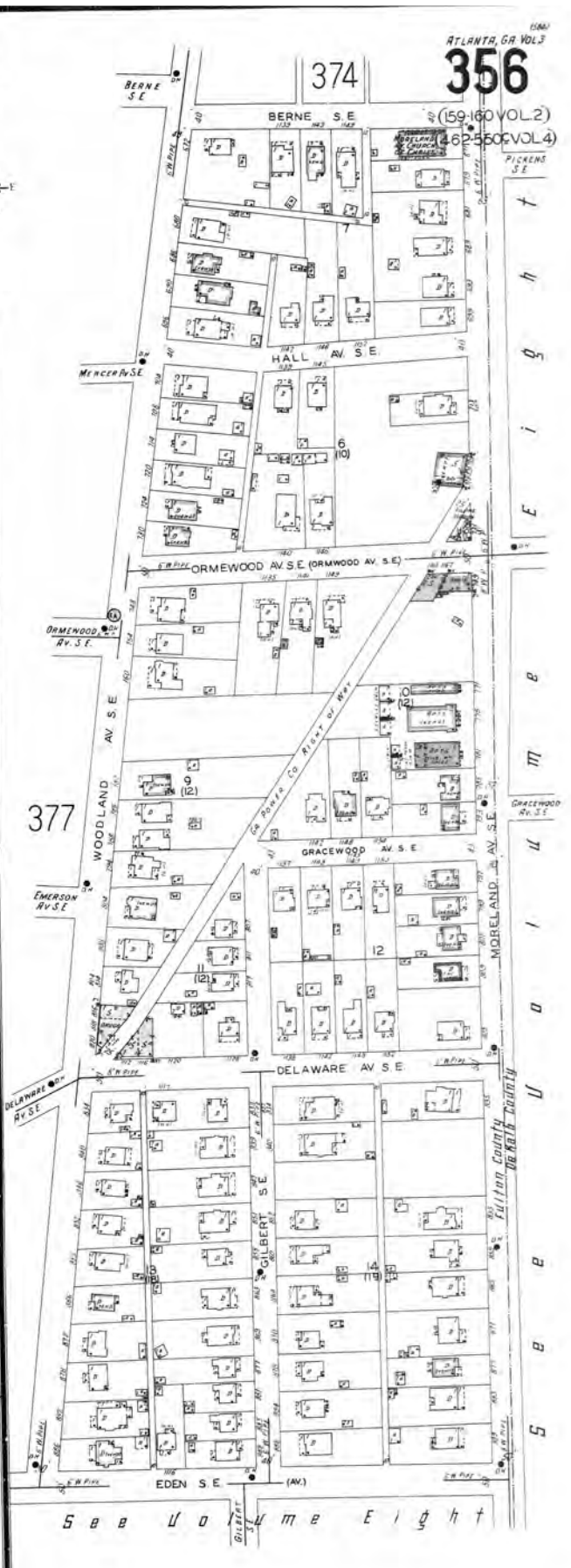
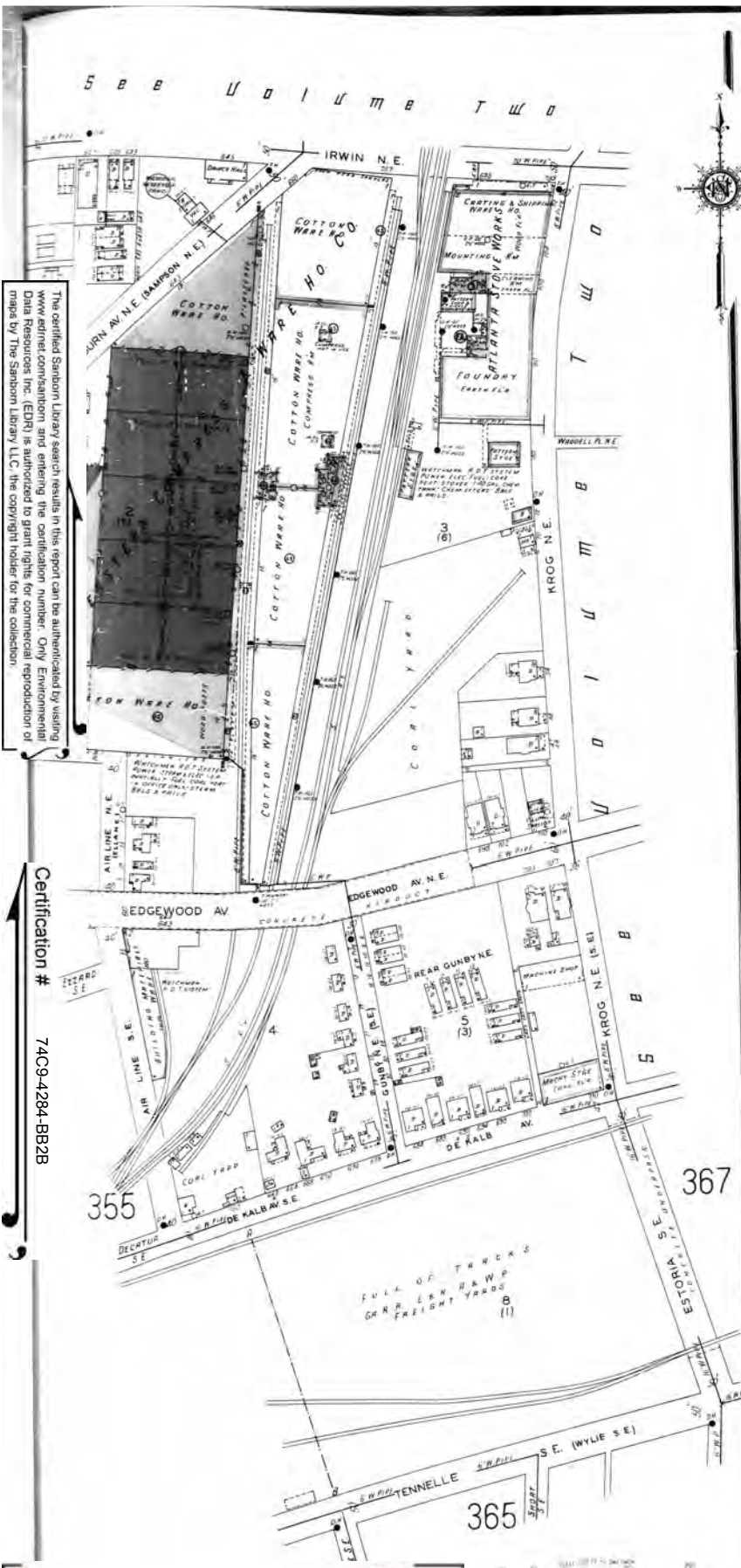
WALTON BRG & COTTON MILLS
 MFG BRGS TENTS ROPE
 1 P. 2. 3. 4. 5. 6. 7. 8. 9. 10. 11. 12. 13. 14. 15. 16. 17. 18. 19. 20. 21. 22. 23. 24. 25. 26. 27. 28. 29. 30. 31. 32. 33. 34. 35. 36. 37. 38. 39. 40. 41. 42. 43. 44. 45. 46. 47. 48. 49. 50. 51. 52. 53. 54. 55. 56. 57. 58. 59. 60. 61. 62. 63. 64. 65. 66. 67. 68. 69. 70. 71. 72. 73. 74. 75. 76. 77. 78. 79. 80. 81. 82. 83. 84. 85. 86. 87. 88. 89. 90. 91. 92. 93. 94. 95. 96. 97. 98. 99. 100. 101. 102. 103. 104. 105. 106. 107. 108. 109. 110. 111. 112. 113. 114. 115. 116. 117. 118. 119. 120. 121. 122. 123. 124. 125. 126. 127. 128. 129. 130. 131. 132. 133. 134. 135. 136. 137. 138. 139. 140. 141. 142. 143. 144. 145. 146. 147. 148. 149. 150. 151. 152. 153. 154. 155. 156. 157. 158. 159. 160. 161. 162. 163. 164. 165. 166. 167. 168. 169. 170. 171. 172. 173. 174. 175. 176. 177. 178. 179. 180. 181. 182. 183. 184. 185. 186. 187. 188. 189. 190. 191. 192. 193. 194. 195. 196. 197. 198. 199. 200. 201. 202. 203. 204. 205. 206. 207. 208. 209. 210. 211. 212. 213. 214. 215. 216. 217. 218. 219. 220. 221. 222. 223. 224. 225. 226. 227. 228. 229. 230. 231. 232. 233. 234. 235. 236. 237. 238. 239. 240. 241. 242. 243. 244. 245. 246. 247. 248. 249. 250. 251. 252. 253. 254. 255. 256. 257. 258. 259. 260. 261. 262. 263. 264. 265. 266. 267. 268. 269. 270. 271. 272. 273. 274. 275. 276. 277. 278. 279. 280. 281. 282. 283. 284. 285. 286. 287. 288. 289. 290. 291. 292. 293. 294. 295. 296. 297. 298. 299. 300. 301. 302. 303. 304. 305. 306. 307. 308. 309. 310. 311. 312. 313. 314. 315. 316. 317. 318. 319. 320. 321. 322. 323. 324. 325. 326. 327. 328. 329. 330. 331. 332. 333. 334. 335. 336. 337. 338. 339. 340. 341. 342. 343. 344. 345. 346. 347. 348. 349. 350. 351. 352. 353. 354. 355. 356. 357. 358. 359. 360. 361. 362. 363. 364. 365. 366. 367. 368. 369. 370. 371. 372. 373. 374. 375. 376. 377. 378. 379. 380. 381. 382. 383. 384. 385. 386. 387. 388. 389. 390. 391. 392. 393. 394. 395. 396. 397. 398. 399. 400. 401. 402. 403. 404. 405. 406. 407. 408. 409. 410. 411. 412. 413. 414. 415. 416. 417. 418. 419. 420. 421. 422. 423. 424. 425. 426. 427. 428. 429. 430. 431. 432. 433. 434. 435. 436. 437. 438. 439. 440. 441. 442. 443. 444. 445. 446. 447. 448. 449. 450. 451. 452. 453. 454. 455. 456. 457. 458. 459. 460. 461. 462. 463. 464. 465. 466. 467. 468. 469. 470. 471. 472. 473. 474. 475. 476. 477. 478. 479. 480. 481. 482. 483. 484. 485. 486. 487. 488. 489. 490. 491. 492. 493. 494. 495. 496. 497. 498. 499. 500. 501. 502. 503. 504. 505. 506. 507. 508. 509. 510. 511. 512. 513. 514. 515. 516. 517. 518. 519. 520. 521. 522. 523. 524. 525. 526. 527. 528. 529. 530. 531. 532. 533. 534. 535. 536. 537. 538. 539. 540. 541. 542. 543. 544. 545. 546. 547. 548. 549. 550. 551. 552. 553. 554. 555. 556. 557. 558. 559. 560. 561. 562. 563. 564. 565. 566. 567. 568. 569. 570. 571. 572. 573. 574. 575. 576. 577. 578. 579. 580. 581. 582. 583. 584. 585. 586. 587. 588. 589. 590. 591. 592. 593. 594. 595. 596. 597. 598. 599. 600. 601. 602. 603. 604. 605. 606. 607. 608. 609. 610. 611. 612. 613. 614. 615. 616. 617. 618. 619. 620. 621. 622. 623. 624. 625. 626. 627. 628. 629. 630. 631. 632. 633. 634. 635. 636. 637. 638. 639. 640. 641. 642. 643. 644. 645. 646. 647. 648. 649. 650. 651. 652. 653. 654. 655. 656. 657. 658. 659. 660. 661. 662. 663. 664. 665. 666. 667. 668. 669. 670. 671. 672. 673. 674. 675. 676. 677. 678. 679. 680. 681. 682. 683. 684. 685. 686. 687. 688. 689. 690. 691. 692. 693. 694. 695. 696. 697. 698. 699. 700. 701. 702. 703. 704. 705. 706. 707. 708. 709. 710. 711. 712. 713. 714. 715. 716. 717. 718. 719. 720. 721. 722. 723. 724. 725. 726. 727. 728. 729. 730. 731. 732. 733. 734. 735. 736. 737. 738. 739. 740. 741. 742. 743. 744. 745. 746. 747. 748. 749. 750. 751. 752. 753. 754. 755. 756. 757. 758. 759. 760. 761. 762. 763. 764. 765. 766. 767. 768. 769. 770. 771. 772. 773. 774. 775. 776. 777. 778. 779. 780. 781. 782. 783. 784. 785. 786. 787. 788. 789. 790. 791. 792. 793. 794. 795. 796. 797. 798. 799. 800. 801. 802. 803. 804. 805. 806. 807. 808. 809. 810. 811. 812. 813. 814. 815. 816. 817. 818. 819. 820. 821. 822. 823. 824. 825. 826. 827. 828. 829. 830. 831. 832. 833. 834. 835. 836. 837. 838. 839. 840. 841. 842. 843. 844. 845. 846. 847. 848. 849. 850. 851. 852. 853. 854. 855. 856. 857. 858. 859. 860. 861. 862. 863. 864. 865. 866. 867. 868. 869. 870. 871. 872. 873. 874. 875. 876. 877. 878. 879. 880. 881. 882. 883. 884. 885. 886. 887. 888. 889. 890. 891. 892. 893. 894. 895. 896. 897. 898. 899. 900. 901. 902. 903. 904. 905. 906. 907. 908. 909. 910. 911. 912. 913. 914. 915. 916. 917. 918. 919. 920. 921. 922. 923. 924. 925. 926. 927. 928. 929. 930. 931. 932. 933. 934. 935. 936. 937. 938. 939. 940. 941. 942. 943. 944. 945. 946. 947. 948. 949. 950. 951. 952. 953. 954. 955. 956. 957. 958. 959. 960. 961. 962. 963. 964. 965. 966. 967. 968. 969. 970. 971. 972. 973. 974. 975. 976. 977. 978. 979. 980. 981. 982. 983. 984. 985. 986. 987. 988. 989. 990. 991. 992. 993. 994. 995. 996. 997. 998. 999. 1000.



Site Name: Atlanta Beltline
 Address: Atlanta Beltline
 City, ST, ZIP: Atlanta GA 30314
 Client: MACTEC, Inc.
 EDR Inquiry: 2749572.1
 Order Date: 4/20/2010 5:50:43 PM
 Certification # 74C9-4284-BB2B

Copyright: 1932

1932 Certified Sanborn Map



The certified Sanborn Library search results in this report can be authenticated by visiting www.edrnet.com/sanborn and entering the certification number. Only Environmental Data Resources Inc. (EDR) is authorized to grant rights for commercial reproduction of maps by The Sanborn Library LLC, the copyright holder for the collection.

Certification # 74C9-4284-BB2B

Site Name: Atlanta Beltline
 Address: Atlanta Beltline
 City, ST, ZIP: Atlanta GA 30314
 Client: MACTEC, Inc.
 EDR Inquiry: 2749572.1
 Order Date: 4/20/2010 5:50:43 PM
 Certification # 74C9-4284-BB2B



1932 Certified Sanborn Map

Atlanta, Ga. Vol. 3

357

(477-531 VOL 4)



OAKLAND CEMETERY

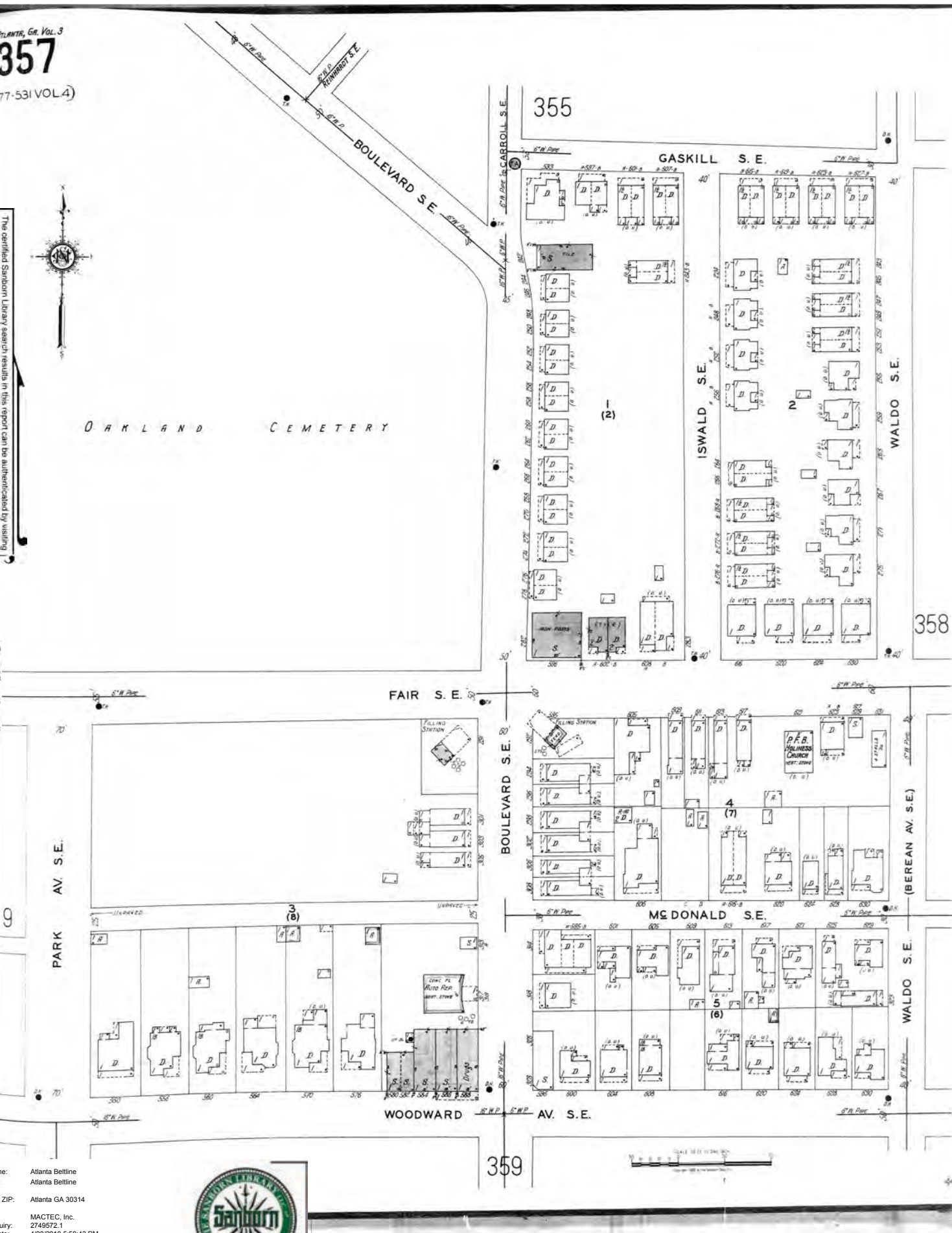
The certified Sanborn Library search results in this report can be authenticated by visiting www.edrnet.com/sanborn and entering the certification number. Only Environmental Data Resources Inc. (EDR) is authorized to grant rights for commercial reproduction of maps by The Sanborn Library LLC, the copyright holder for the collection.

Certification # 74C9-4284-BB2B

Copyright: 1932



Site Name: Atlanta Beltline
 Address: Atlanta Beltline
 City, ST, ZIP: Atlanta GA 30314
 Client: MACTEC, Inc.
 EDR Inquiry: 2749572.1
 Order Date: 4/20/2010 5:50:43 PM
 Certification # 74C9-4284-BB2B



1932 Certified Sanborn Map

365

478 VOL 4

The certified Sanborn Library search results in this report can be authenticated by visiting www.edrnet.com/sanborn and entering the certification number. Only Environmental Data Resources, Inc. (EDR) is authorized to grant rights for commercial reproduction of maps by The Sanborn Library LLC, the copyright holder for the collection.

Certification # 74C9-4284-BB2B

Site Name: Atlanta Beltline
 Address: Atlanta Beltline
 City, ST, ZIP: Atlanta GA 30314
 Client: MACTEC, Inc.
 EDR Inquiry: 2749572.1
 Order Date: 4/20/2010 5:50:43 PM
 Certification # 74C9-4284-BB2B



Copyright: 1932



1932 Certified Sanborn Map

367

ATLANTA GEORGIA
366

(478-479-528 VOL. 4)

4

E C H O L S P A R K



MARCUS S.E.

KIRKWOOD AV. S.E.

HAROLD AV. S.E.

SASSEEN S.E. (MAULDIN S.E.)

(DELTA PL. S.E.)
AV. S.E.

369

MAULDIN S.E.

378

The certified Sanborn Library search results in this report can be authenticated by visiting www.edrnet.com/sanborn and entering the certification number. Only Environmental Data Resources Inc. (EDR) is authorized to grant rights for commercial reproduction of maps by The Sanborn Library LLC, the copyright holder for the collection.

Certification # 74C9-4284-BB2B

Site Name: Atlanta Beltline
Address: Atlanta Beltline
City, ST, ZIP: Atlanta GA 30314
Client: MACTEC, Inc.
EDR Inquiry: 2749572.1
Order Date: 4/20/2010 5:50:43 PM
Certification # 74C9-4284-BB2B



Copyright: 1932

1932 Certified Sanborn Map

ATLANTA GA VOL 3
369

482-550P55003
VOL 4

367

367

366

370

378

371

The certified Sanborn Library search results in this report can be authenticated by using
www.edrnet.com/sanborn and entering the certification number. Only Environmental
Data Resources Inc. (EDR) is authorized to grant rights for commercial reproduction of
maps by The Sanborn Library LLC, the copyright holder for the collection.

Certification # 74C9-4284-BB2B

Site Name: Atlanta Beltline
Address: Atlanta Beltline
City, ST, ZIP: Atlanta GA 30314
Client: MACTEC, Inc.
EDR Inquiry: 2749572.1
Order Date: 4/20/2010 5:50:43 PM
Certification #: 74C9-4284-BB2B

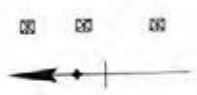


1932 Certified Sanborn Map

PLATE OR NO. 3
371
 (528-55005509/VOL.4)



GRANT PARK



Zoo

Lake

Swimming Pool

ATLANTA AV. S.E.

See Volume Eight

378

369

372

373

The certified Sanborn Library search results in this report can be authenticated by visiting www.edrnet.com/sanborn and entering the certification number. Only Environmental Data Resources, Inc. (EDR) is authorized to grant rights for commercial reproduction of maps by The Sanborn Library LLC, the copyright holder for the collection.

Certification # 74C9-4284-BB2B

Site Name: Atlanta Beltline
 Address: Atlanta Beltline
 City, ST, ZIP: Atlanta GA 30314
 Client: MACTEC, Inc.
 EDR Inquiry: 2749572.1
 Order Date: 4/20/2010 5:50:43 PM
 Certification #: 74C9-4284-BB2B



1932 Certified Sanborn Map

373

(550)5509VOL 4

371

372

374

377

The certified Sanborn Library search results in this report can be authenticated by visiting www.edrnet.com/sanborn and entering the certification number. Only Environmental Data Resources, Inc. (EDR) is authorized to grant rights for commercial reproduction of maps by The Sanborn Library LLC, the copyright holder for the collection.

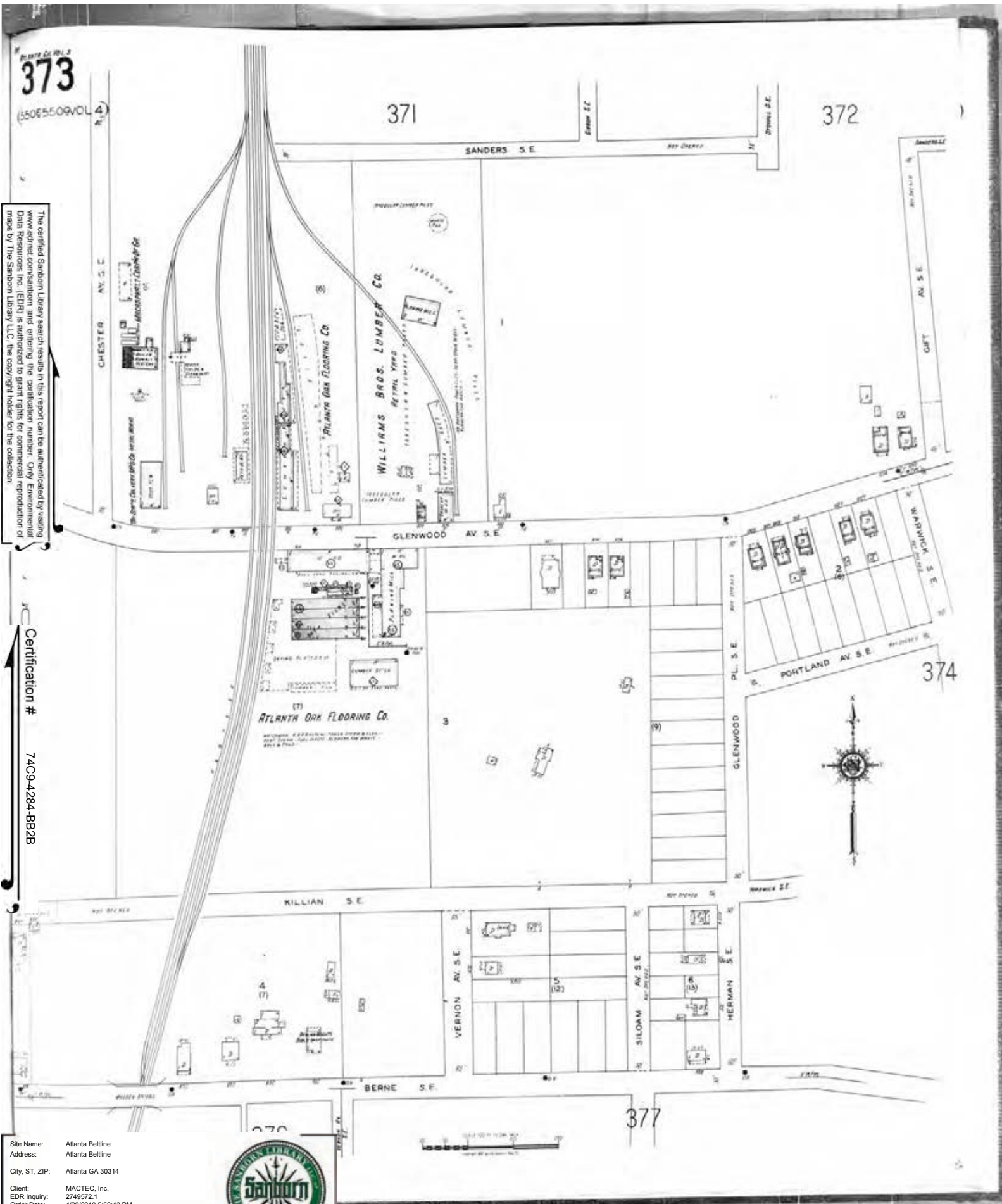
Certification #

74C9-4284-BB2B

Site Name: Atlanta Beltline
 Address: Atlanta Beltline
 City, ST, ZIP: Atlanta GA 30314
 Client: MACTEC, Inc.
 EDR Inquiry: 2749572.1
 Order Date: 4/20/2010 5:50:43 PM
 Certification #: 74C9-4284-BB2B



Copyright: 1932



1932 Certified Sanborn Map

375
(550 VOL 4)

The certified Sanborn Library search results in this report can be authenticated by visiting www.edrnet.com/sanborn and entering the certification number. Only Environmental Data Resources, Inc. (EDR) is authorized to grant rights for commercial reproduction of maps by The Sanborn Library LLC, the copyright holder for the collection.

Certification # 74C9-4284-BB2B

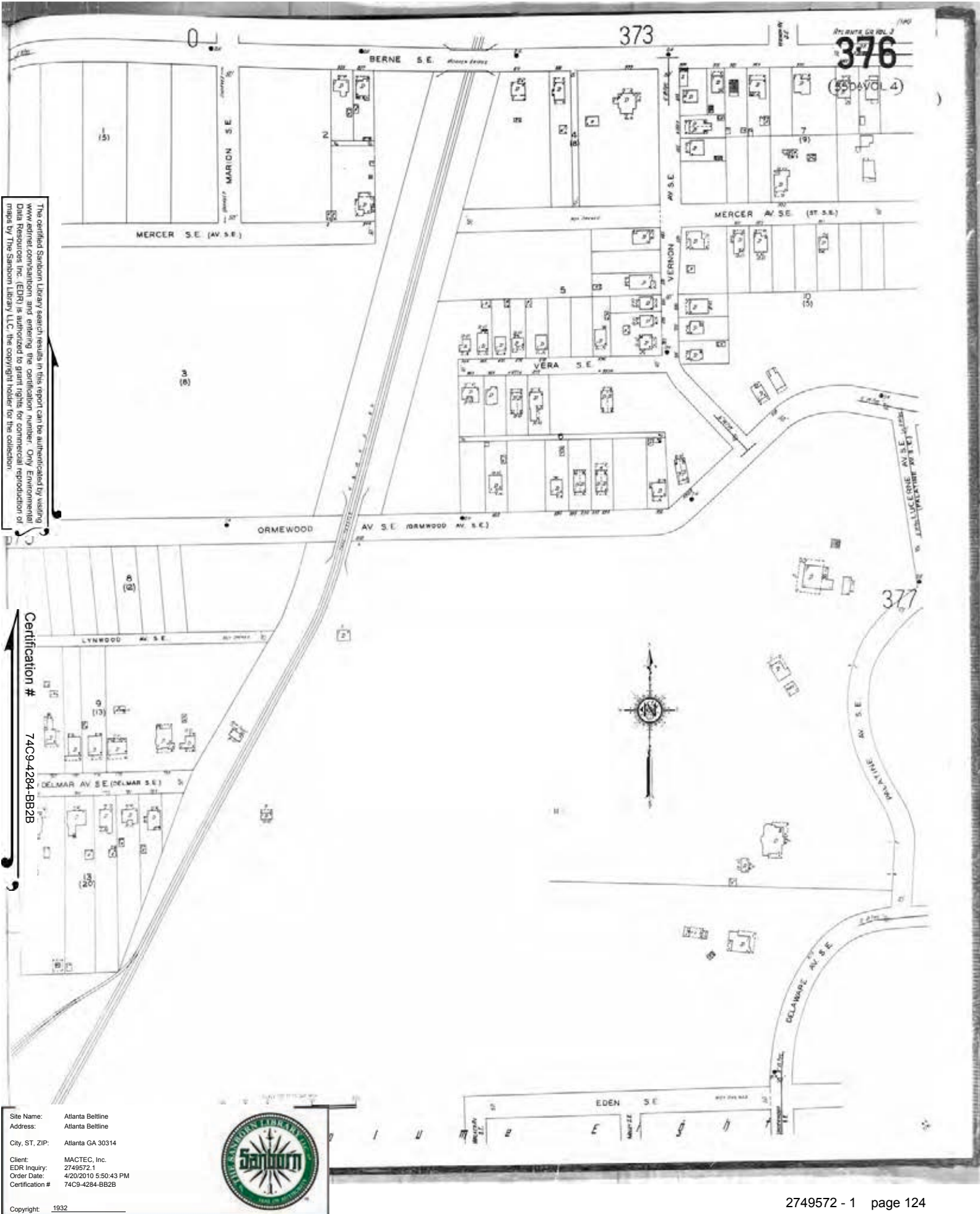


Site Name: Atlanta Beltline
 Address: Atlanta Beltline
 City, ST, ZIP: Atlanta GA 30314
 Client: MACTEC, Inc.
 EDR Inquiry: 2749572.1
 Order Date: 4/20/2010 5:50:43 PM
 Certification #: 74C9-4284-BB2B



Copyright: 1932

1932 Certified Sanborn Map



The certified Sanborn Library search results in this report can be authenticated by visiting www.edrnet.com/sanborn and entering the certification number. Only Environmental Data Resources Inc. (EDR) is authorized to grant rights for commercial reproduction of maps by The Sanborn Library LLC, the copyright holder for the collection.

Certification # 74C9-4284-BB2B

Site Name: Atlanta Beltline
 Address: Atlanta Beltline
 City, ST, ZIP: Atlanta GA 30314
 Client: MACTEC, Inc.
 EDR Inquiry: 2749572.1
 Order Date: 4/20/2010 5:50:43 PM
 Certification # 74C9-4284-BB2B



1932 Certified Sanborn Map

ATLANTA, GA. VOL. 3
378

(478-528-532 VOL. 4)

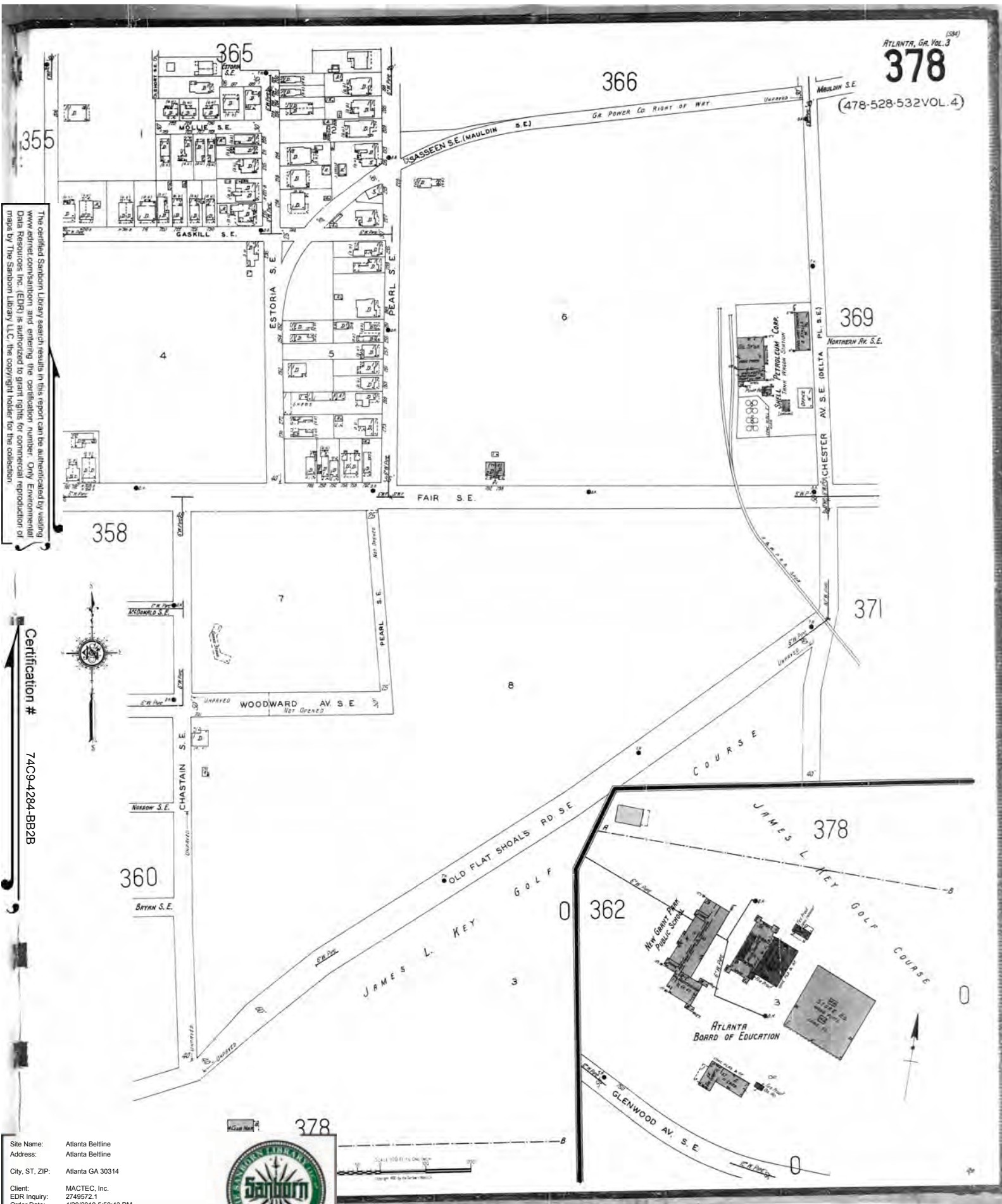
The certified Sanborn Library search results in this report can be authenticated by visiting www.edrnet.com/sanborn and entering the certification number. Only Environmental Data Resources, Inc. (EDR) is authorized to grant rights for commercial reproduction of maps by The Sanborn Library, LLC, the copyright holder for the collection.

Certification # 74C9-4284-BB2B

Site Name: Atlanta Beltline
 Address: Atlanta Beltline
 City, ST, ZIP: Atlanta GA 30314
 Client: MACTEC, Inc.
 EDR Inquiry: 2749572.1
 Order Date: 4/20/2010 5:50:43 PM
 Certification # 74C9-4284-BB2B



Copyright: 1932



1932 Certified Sanborn Map



The certified Sanborn Library search results in this report can be authenticated by visiting www.edrnet.com/sanborn and entering the certification number. Only Environmental Data Resources, Inc. (EDR) is authorized to grant rights for commercial reproduction of maps by The Sanborn Library LLC, the copyright holder for the collection.

Certification # 74C9-4284-BB2B

Site Name: Atlanta Beltline
Address: Atlanta Beltline
City, ST, ZIP: Atlanta GA 30314
Client: MACTEC, Inc. 2749572.1
EDR Inquiry: 4/20/2010 5:50:43 PM
Order Date: 74C9-4284-BB2B
Certification #



1932 Certified Sanborn Map

(500)
ATLANTA, GEORGIA

308

(459-460-474 VOL. 4)

The certified Sanborn Library search results in this report can be authenticated by visiting www.edrnet.com/sanborn and entering the certification number. Only Environmental Data Resources, Inc. (EDR) is authorized to grant rights for commercial reproduction of maps by The Sanborn Library LLC, the copyright holder for the collection.

Certification # 74C9-4284-BB2B

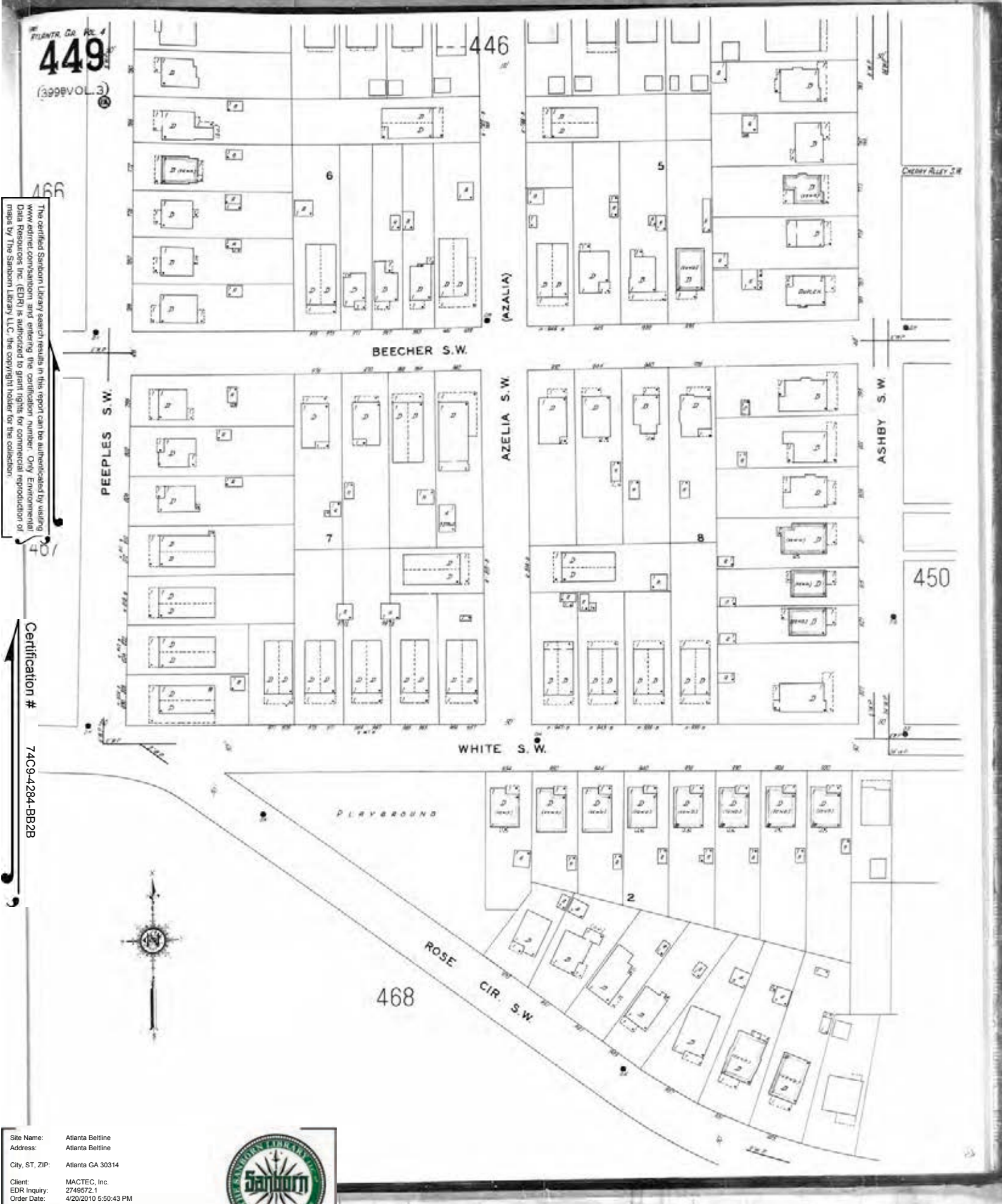
Site Name: Atlanta Beltline
Address: Atlanta Beltline
City, ST, ZIP: Atlanta GA 30314
Client: MACTEC, Inc.
EDR Inquiry: 2749572.1
Order Date: 4/20/2010 5:50:43 PM
Certification #: 74C9-4284-BB2B



Copyright: 1932



1932 Certified Sanborn Map



The certified Sanborn Library search results in this report can be authenticated by visiting www.edrnet.com/sanborn and entering the certification number. Only Environmental Data Resources, Inc. (EDR) is authorized to grant rights for commercial reproduction of maps by The Sanborn Library LLC, the copyright holder for the collection.

Certification # 74C9-4284-BB2B

Site Name: Atlanta Beltline
 Address: Atlanta Beltline
 City, ST, ZIP: Atlanta GA 30314
 Client: MACTEC, Inc.
 EDR Inquiry: 2749572.1
 Order Date: 4/20/2010 5:50:43 PM
 Certification #: 74C9-4284-BB2B



1932 Certified Sanborn Map

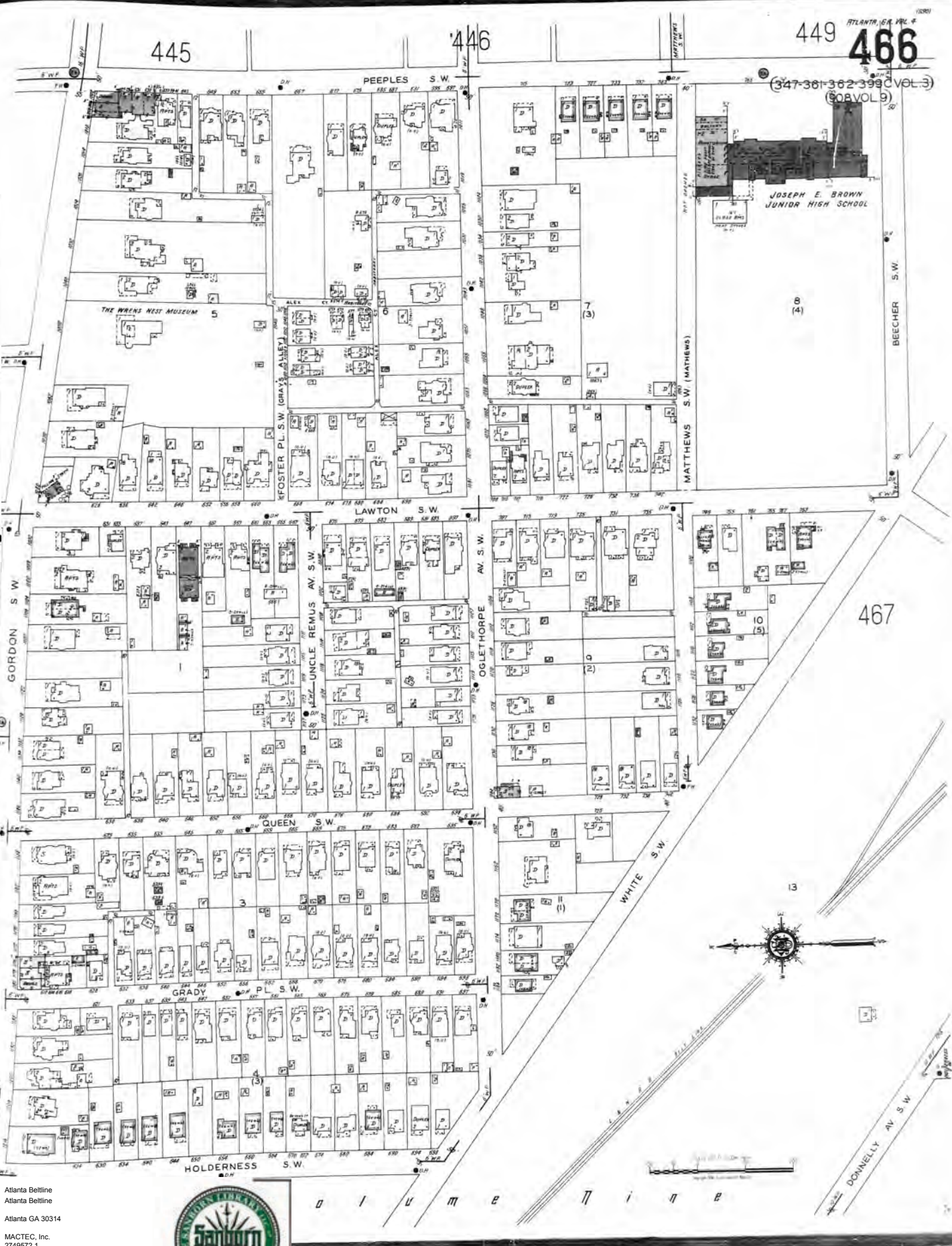
The certified Sanborn Library search results in this report can be authenticated by visiting www.edrnet.com/sanborn and entering the certification number. Only Environmental Data Resources, Inc. (EDR) is authorized to grant rights for commercial reproduction of maps by The Sanborn Library LLC, the copyright holder for the collection.

Certification # 74C9-4284-BB2B

Site Name: Atlanta Beltline
 Address: Atlanta Beltline
 City, ST, ZIP: Atlanta GA 30314
 Client: MACTEC, Inc.
 EDR Inquiry: 2749572.1
 Order Date: 4/20/2010 5:50:43 PM
 Certification #: 74C9-4284-BB2B



Copyright: 1932

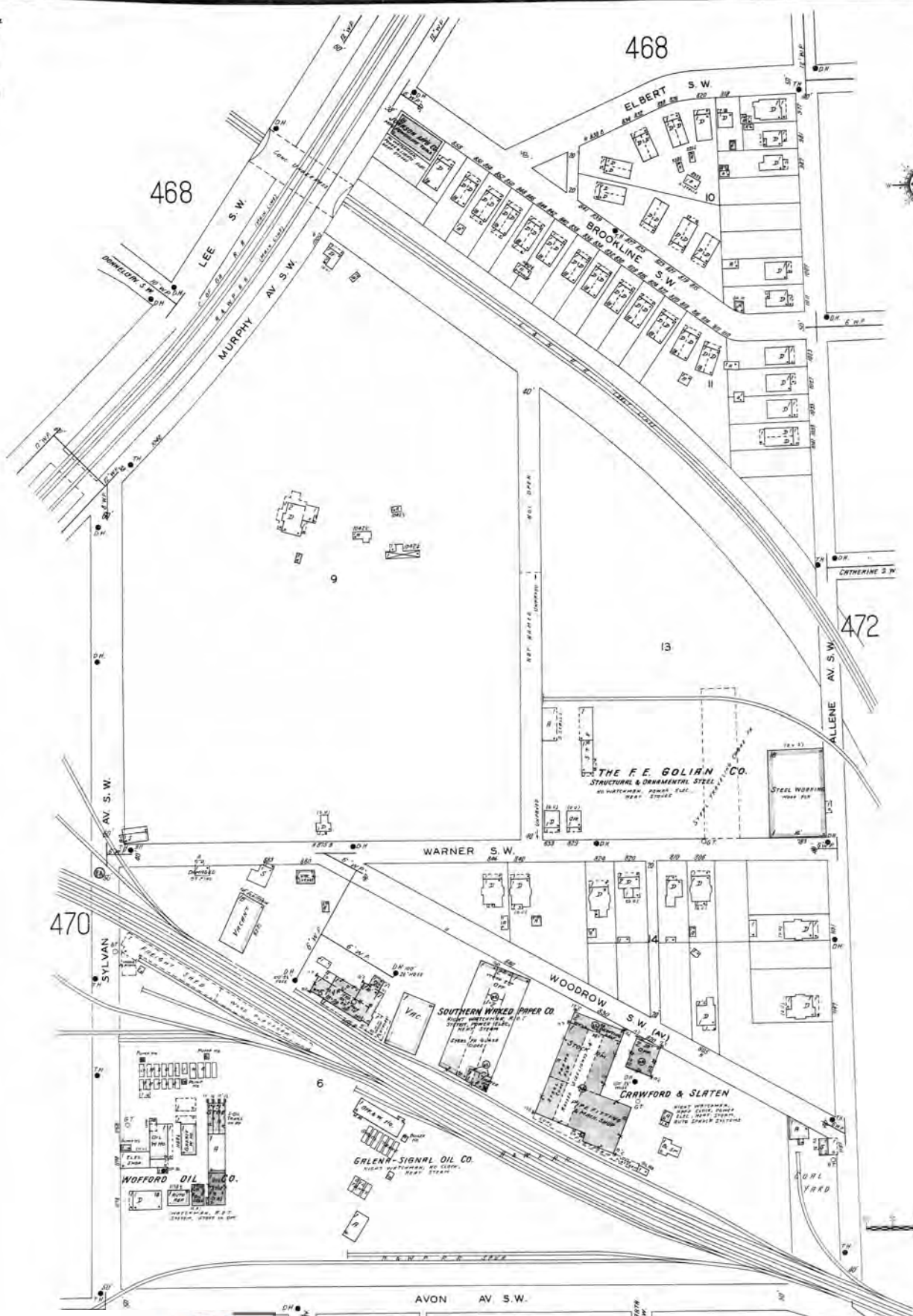


1932 Certified Sanborn Map

ATLANTA, GA. VOL. #
471
 (398 VOL. 3)

The certified Sanborn Library search results in this report can be authenticated by visiting www.edrnet.com/sanborn and entering the certification number. Only Environmental Data Resources, Inc. (EDR) is authorized to grant rights for commercial reproduction of maps by The Sanborn Library LLC, the copyright holder for the collection.

Certification #
74C9-4284-BB2B



Site Name: Atlanta Beltline
 Address: Atlanta Beltline
 City, ST, ZIP: Atlanta GA 30314
 Client: MACTEC, Inc.
 EDR Inquiry: 2749572.1
 Order Date: 4/20/2010 5:50:43 PM
 Certification # 74C9-4284-BB2B

Copyright: 1932

1932 Certified Sanborn Map

ATLANTA, GA. VOL. 4
472
 (8:19 VOL. 3)

455

473

The certified Sanborn Library search results in this report can be authenticated by visiting www.edrnet.com/sanborn and entering the certification number. Only Environmental Data Resources Inc. (EDR) is authorized to grant rights for commercial reproduction of maps by The Sanborn Library LLC, the copyright holder for the collection.

Certification # 74C9-4284-BB2B

Site Name: Atlanta Beltline
 Address: Atlanta Beltline
 City, ST, ZIP: Atlanta GA 30314
 Client: MACTEC, Inc.
 EDR Inquiry: 2749572.1
 Order Date: 4/20/2010 5:50:43 PM
 Certification #: 74C9-4284-BB2B



ADAIR PARK

ELBERT S.W.

BROOKLINE S.W.

CATHERINE S.W.

LEAINGTON S.W. (AV)

ALLENE AV. S.W.

MAYLAND

MAYLAND AV. S.W.

STEWART AV. S.W.


UNIVERSITY ST. S.W.

GEORGE WADSWORTH SCHOOL

MINIATURE GOLF COURSE

NATIONAL OIL CO., INC.

1932 Certified Sanborn Map



The certified Sanborn Library search results in this report can be authenticated by visiting www.edrnet.com/sanborn and entering the certification number. Only Environmental Data Resources Inc. (EDR) is authorized to grant rights for commercial reproduction of maps by The Sanborn Library LLC, the copyright holder for the collection.

Certification # 74C9-4284-BB2B

Site Name: Atlanta Beltline
 Address: Atlanta Beltline
 City, ST, ZIP: Atlanta GA 30314
 Client: MACTEC, Inc.
 EDR Inquiry: 2749572.1
 Order Date: 4/20/2010 5:50:43 PM
 Certification # 74C9-4284-BB2B



1962 Certified Sanborn Map

Site Name: Atlanta Bellline
 Address: Atlanta Bellline
 City, ST, ZIP: Atlanta GA 30314
 Client: MACTEC, Inc.
 EDR Inquiry: 2749572.1
 Order Date: 4/20/2010 5:50:43 PM
 Certification #: 74C9-4284-BB2B



Copyright: 1962

ATLANTA, GA VOL. 3
 6A . . . 00

901
 (345 VOL.)
 ADDL SHEET
 SEPT 1931

LUCILE

AV. 906 S.W.

905

MUSE S.W.

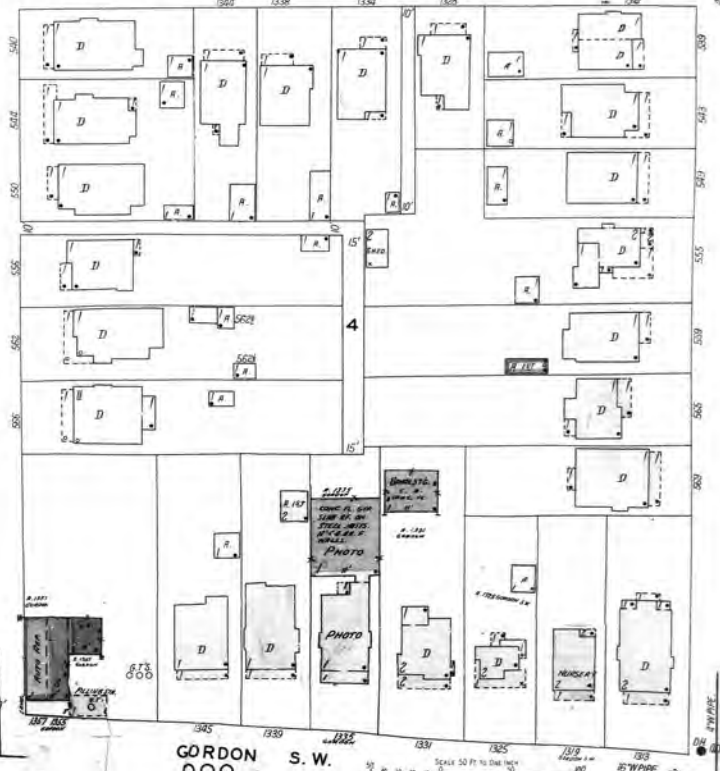
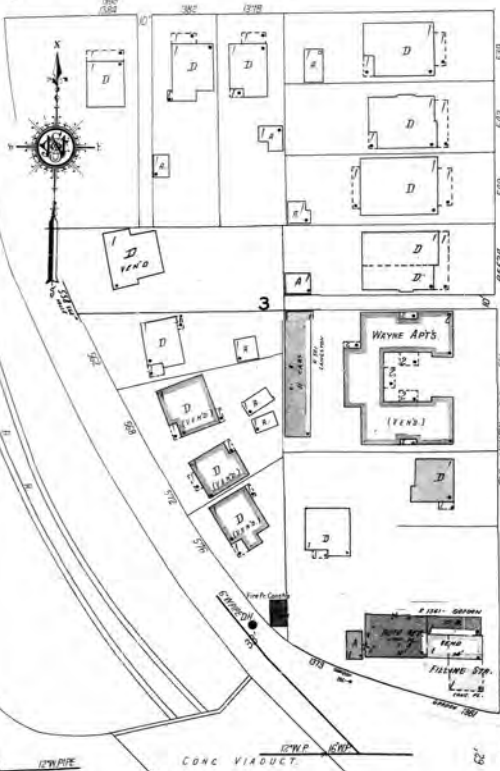
LANGSTON S.W. (LANGHORN)

LATHAM S.W.

HOPKINS S.W.

OAK S.W.

907



GORDON
908 S.W.

Scale: 50 Ft to One Inch
 Copyright: 1962 by the Sanborn Map Co.

The certified Sanborn Library search results in this report can be authenticated by visiting www.edrnet.com/sanborn and entering the certification number. Only Environmental Data Resources Inc. (EDR) is authorized to grant rights for commercial reproduction of maps by The Sanborn Library LLC, the copyright holder for the collection.

Certification # 74C9-4284-BB2B

1950 Certified Sanborn Map

(590) ATLANTA GA VOL 4
467

GA 004

(399C-399DVOL 3)

449

468



The certified Sanborn Library search results in this report can be authenticated by visiting www.edrnet.com/sanborn and entering the certification number. Only Environmental Data Resources, Inc. (EDR) is authorized to grant rights for commercial reproduction of maps by The Sanborn Library LLC, the copyright holder for the collection.



466

Certification # 74C9-4284-BB2B

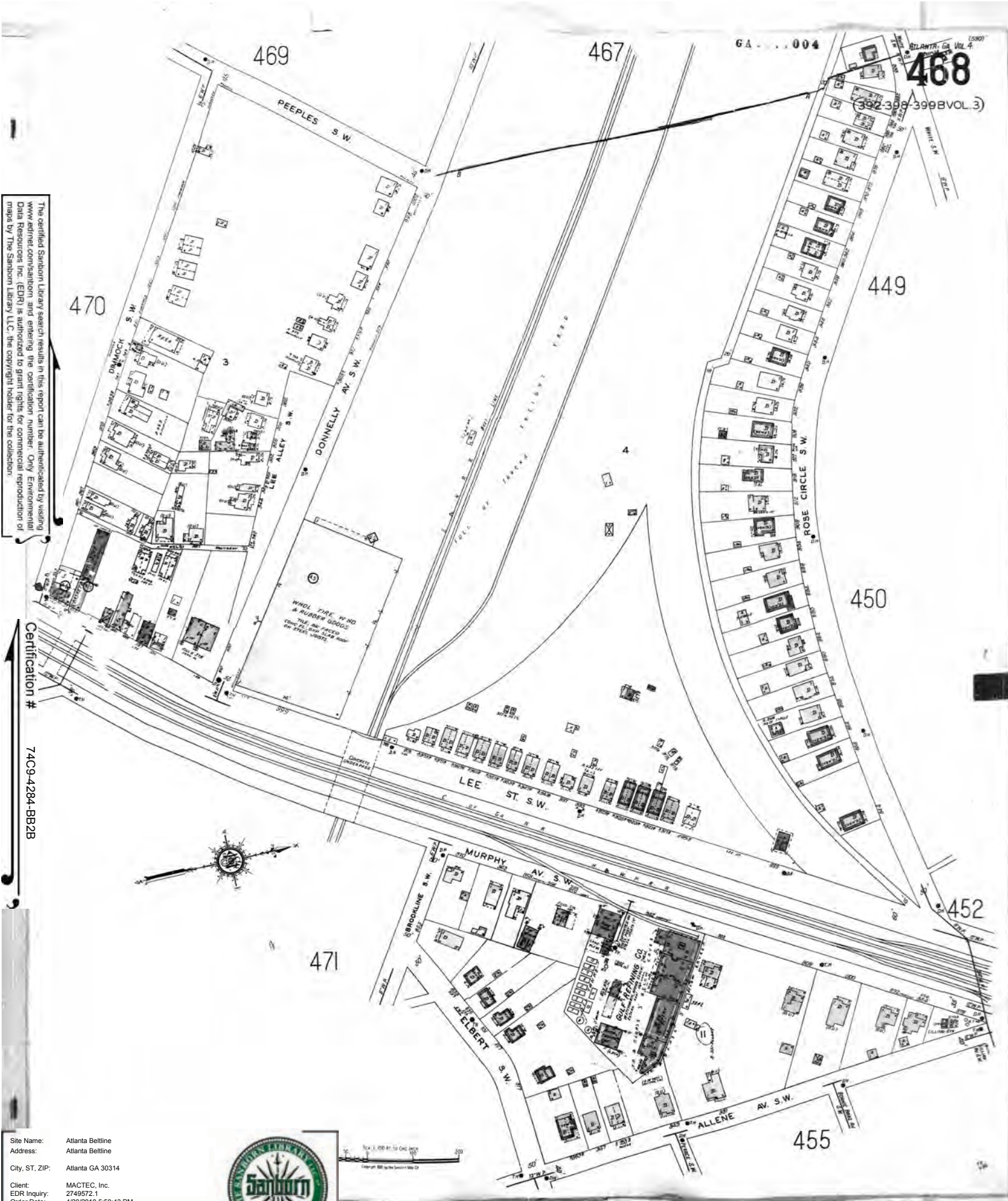
469



Site Name: Atlanta Beltline
 Address: Atlanta Beltline
 City, ST, ZIP: Atlanta GA 30314
 Client: MACTEC, Inc.
 EDR Inquiry: 2749572.1
 Order Date: 4/20/2010 5:50:43 PM
 Certification # 74C9-4284-BB2B

1950 Certified Sanborn Map



The certified Sanborn Library search results in this report can be authenticated by visiting www.edrnet.com/sanborn and entering the certification number. Only Environmental Data Resources, Inc. (EDR) is authorized to grant rights for commercial reproduction of maps by The Sanborn Library LLC, the copyright holder for the collection.

Certification # 74C9-4284-BB2B

Site Name: Atlanta Beltline
 Address: Atlanta Beltline
 City, ST, ZIP: Atlanta GA 30314
 Client: MACTEC, Inc.
 EDR Inquiry: 2749572.1
 Order Date: 4/20/2010 5:50:43 PM
 Certification # 74C9-4284-BB2B



Scale 1:2500
 Copyright 1950 by the Sanborn Map Co.

1950 Certified Sanborn Map

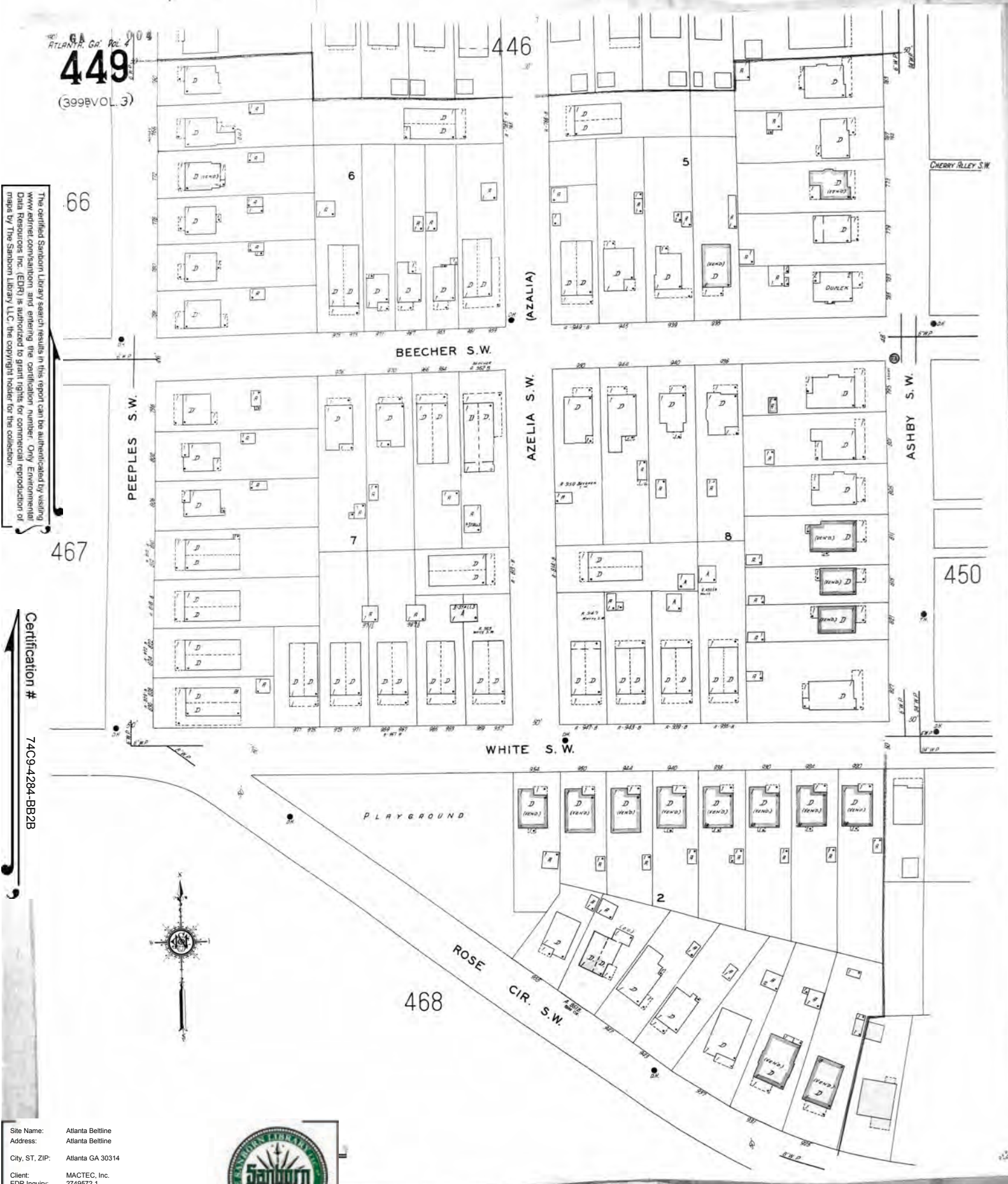
ATLANTA, GA. Vol. 4
449
 (399BVOL. 3)

The certified Sanborn Library search results in this report can be authenticated by visiting www.edrnet.com/sanborn and entering the certification number. Only Environmental Data Resources Inc. (EDR) is authorized to grant rights for commercial reproduction of maps by The Sanborn Library LLC, the copyright holder for the collection.

Certification #
 74C9-4284-BB2B

Site Name: Atlanta Beltline
 Address: Atlanta Beltline
 City, ST, ZIP: Atlanta GA 30314
 Client: MACTEC, Inc.
 EDR Inquiry: 2749572.1
 Order Date: 4/20/2010 5:50:43 PM
 Certification #: 74C9-4284-BB2B

Copyright: 1950



1950 Certified Sanborn Map

GA 004
 ATLANTA, GA, VOL. #
 445 446 449 **466**

(347-361-362-399) VOL. 3
 (80R) VOL. 9

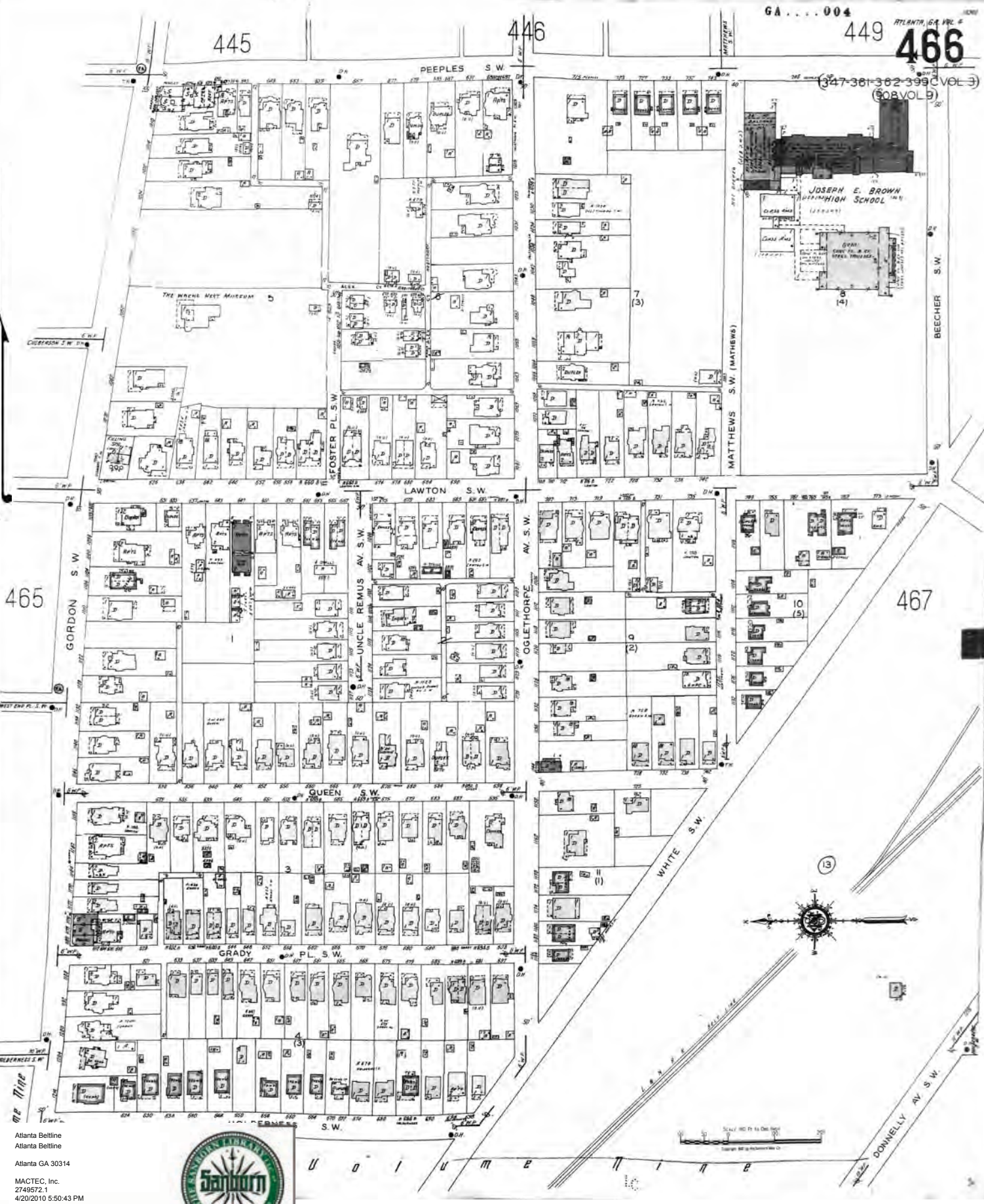
The certified Sanborn Library search results in this report can be authenticated by visiting www.edrnet.com/sanborn and entering the certification number. Only Environmental Data Resources Inc. (EDR) is authorized to grant rights for commercial reproduction of maps by The Sanborn Library LLC, the copyright holder for the collection.

Certification # 74C9-4284-BB2B

Site Name: Atlanta Beltline
 Address: Atlanta Beltline
 City, ST, ZIP: Atlanta GA 30314
 Client: MACTEC, Inc.
 EDR Inquiry: 2749572.1
 Order Date: 4/20/2010 5:50:43 PM
 Certification # 74C9-4284-BB2B



Copyright: 1950

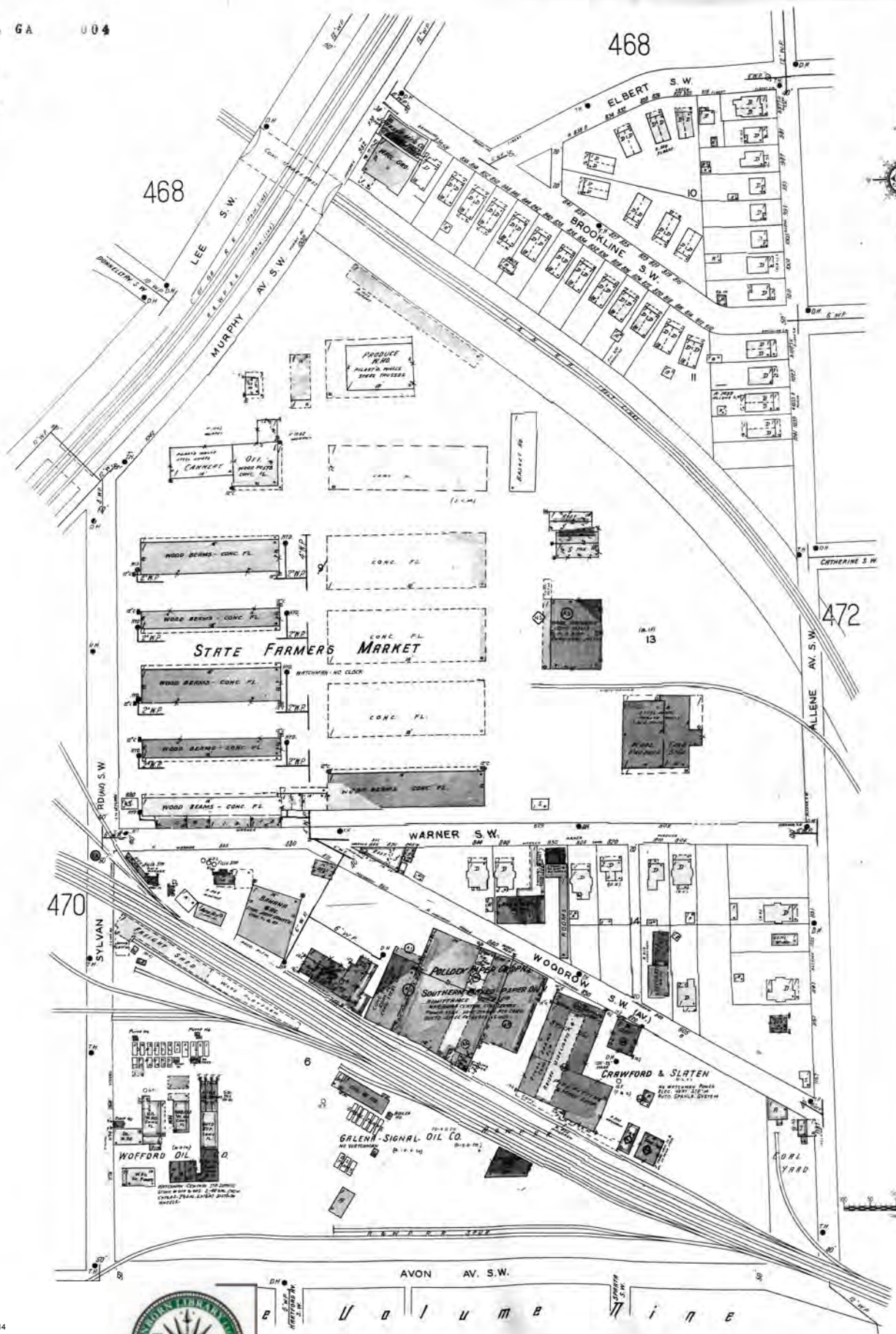


1950 Certified Sanborn Map

ATLANTA, GA VOL 4 GA 004

471

(398 VOL 3)



The certified Sanborn Library search results in this report can be authenticated by visiting www.edrnet.com/sanborn and entering the certification number. Only Environmental Data Resources, Inc. (EDR) is authorized to grant rights for commercial reproduction of maps by The Sanborn Library LLC, the copyright holder for the collection.

Certification # 74C9-4284-BB2B

Site Name: Atlanta Beltline
 Address: Atlanta Beltline
 City, ST, ZIP: Atlanta GA 30314
 Client: MACTEC, Inc.
 EDR Inquiry: 2749572.1
 Order Date: 4/20/2010 5:50:43 PM
 Certification #: 74C9-4284-BB2B



1950 Certified Sanborn Map

GA 004 (259)
ATLANTA, GA, VOL. 4
472
(899VOL. 3)

The certified Sanborn Library search results in this report can be authenticated by visiting www.edrnet.com/sanborn and entering the certification number. Only Environmental Data Resources, Inc. (EDR) is authorized to grant rights for commercial reproduction of maps by The Sanborn Library LLC, the copyright holder for the collection.


Certification # 74C9-4284-BB2B



Site Name: Atlanta Beltline
Address: Atlanta Beltline
City, ST, ZIP: Atlanta GA 30314
Client: MACTEC, Inc.
EDR Inquiry: 2749572.1
Order Date: 4/20/2010 5:50:43 PM
Certification # 74C9-4284-BB2B

1950 Certified Sanborn Map


ATLANTA, GA VOL 4
473
 (382-365-387-399AVOL3)



The certified Sanborn Library search results in this report can be authenticated by visiting www.edrnet.com/sanborn and entering the certification number. Only Environmental Data Resources, Inc. (EDR) is authorized to grant rights for commercial reproduction of maps by The Sanborn Library LLC, the copyright holder for the collection.

Certification # **74C9-4284-BB2B**

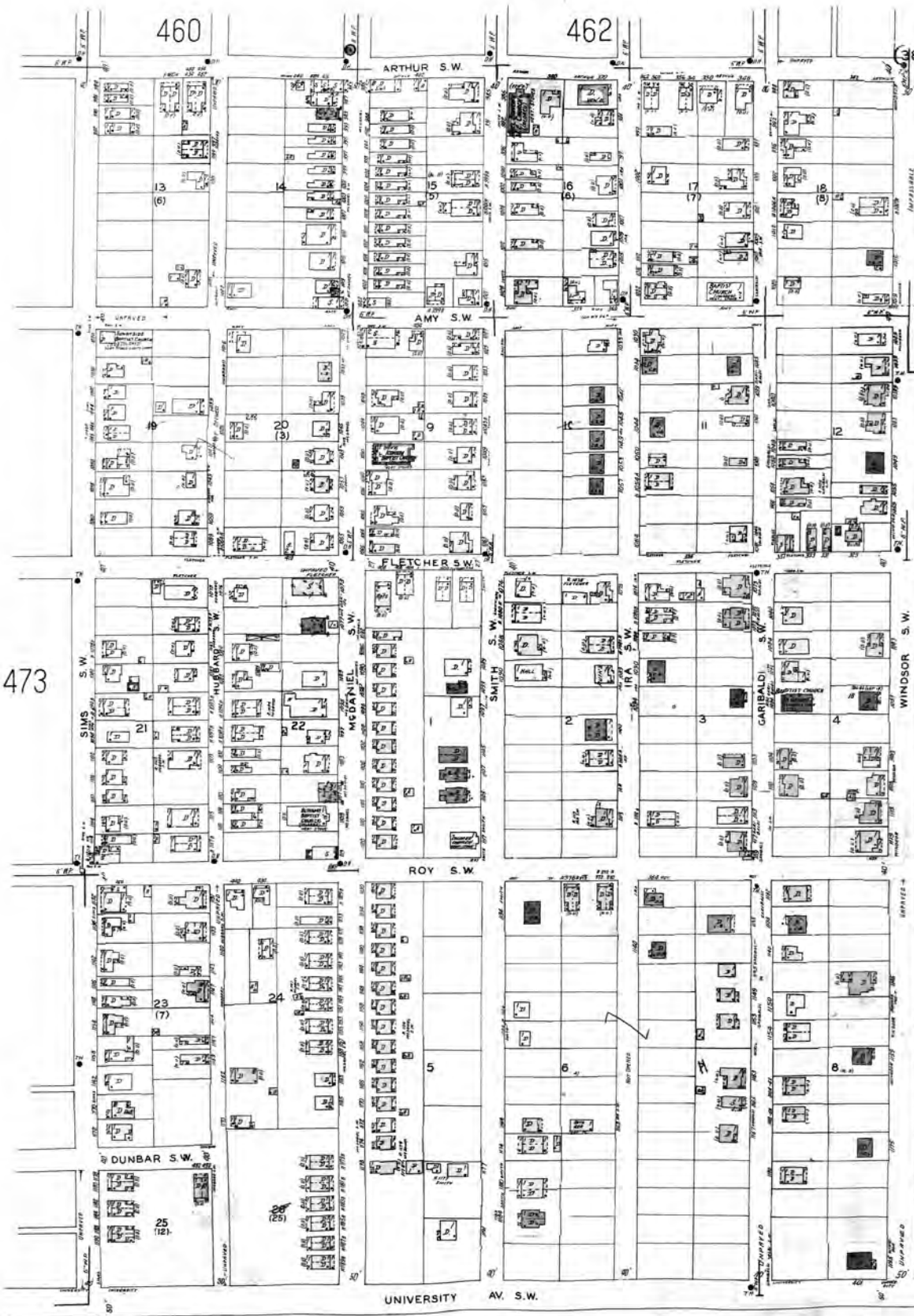
Site Name: Atlanta Beltline
 Address: Atlanta Beltline
 City, ST, ZIP: Atlanta GA 30314
 Client: MACTEC, Inc.
 EDR Inquiry: 2749572.1
 Order Date: 4/20/2010 5:50:43 PM
 Certification # 74C9-4284-BB2B



1950 Certified Sanborn Map

GA 004 ATLANTA, GA. I.D.L. # 474

(85-386-387-388 VOL. 3)



The certified Sanborn Library search results in this report can be authenticated by visiting www.edrnet.com/sanborn and entering the certification number. Only Environmental Data Resources Inc. (EDR) is authorized to grant rights for commercial reproduction of maps by The Sanborn Library LLC, the copyright holder for the collection.

Certification # 74C9-4284-BB2B

Site Name: Atlanta Beltline
 Address: Atlanta Beltline
 City, ST, ZIP: Atlanta GA 30314
 Client: MACTEC, Inc.
 EDR Inquiry: 2749572.1
 Order Date: 4/20/2010 5:50:43 PM
 Certification # 74C9-4284-BB2B
 Copyright: 1950



1950 Certified Sanborn Map

ATLANTA GA VOL 4 463

475

(389-390 VOL 3)



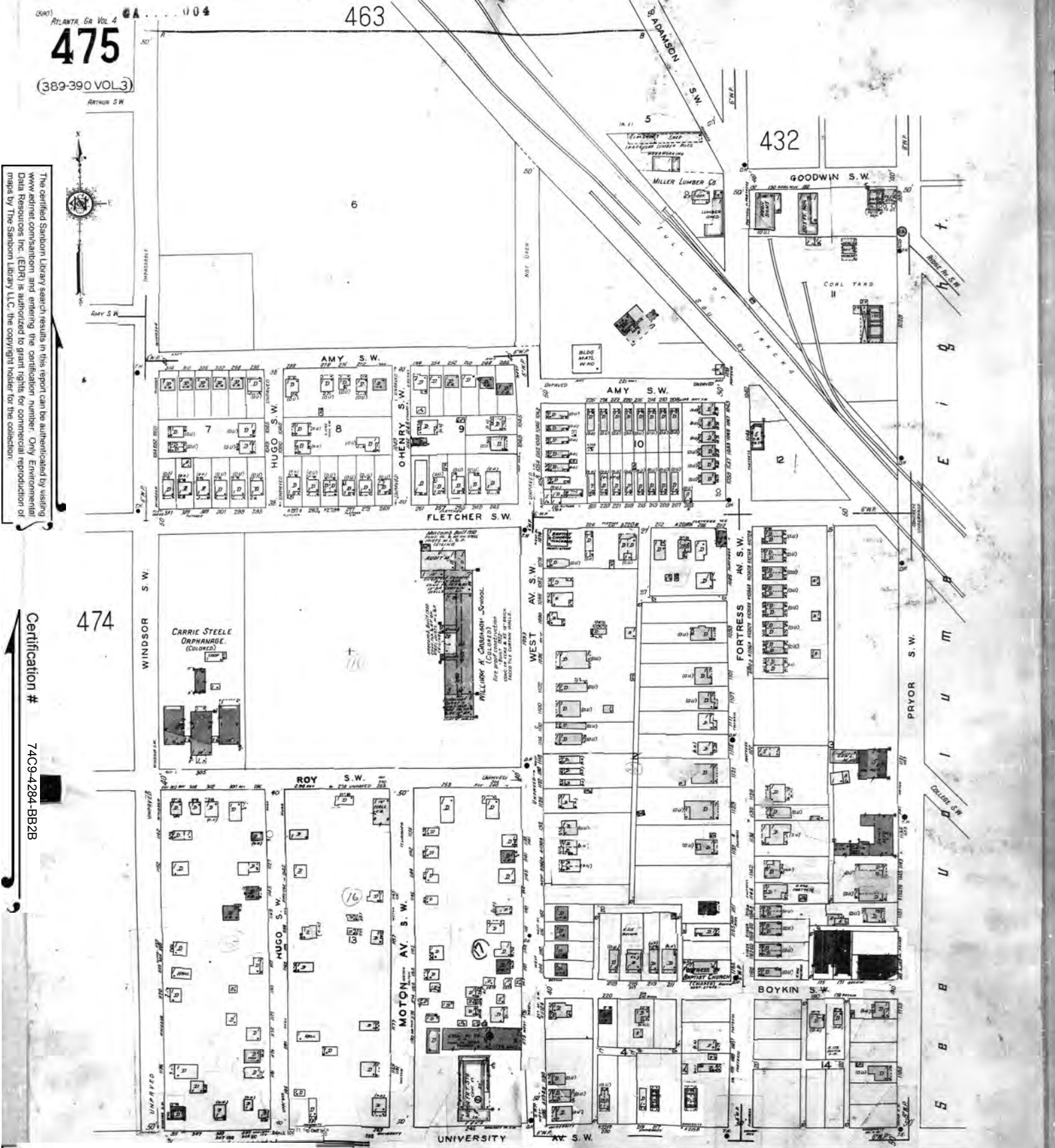
The certified Sanborn Library search results in this report can be authenticated by visiting www.edrnet.com/sanborn and entering the certification number. Only Environmental Data Resources Inc. (EDR) is authorized to grant rights for commercial reproduction of maps by The Sanborn Library LLC, the copyright holder for the collection.

Certification # 74C9-4284-BB2B

Site Name: Atlanta Beltline
 Address: Atlanta Beltline
 City, ST, ZIP: Atlanta GA 30314
 Client: MACTEC, Inc.
 EDR Inquiry: 2749572.1
 Order Date: 4/20/2010 5:50:43 PM
 Certification #: 74C9-4284-BB2B



U D I U M B E I G H T



1950 Certified Sanborn Map

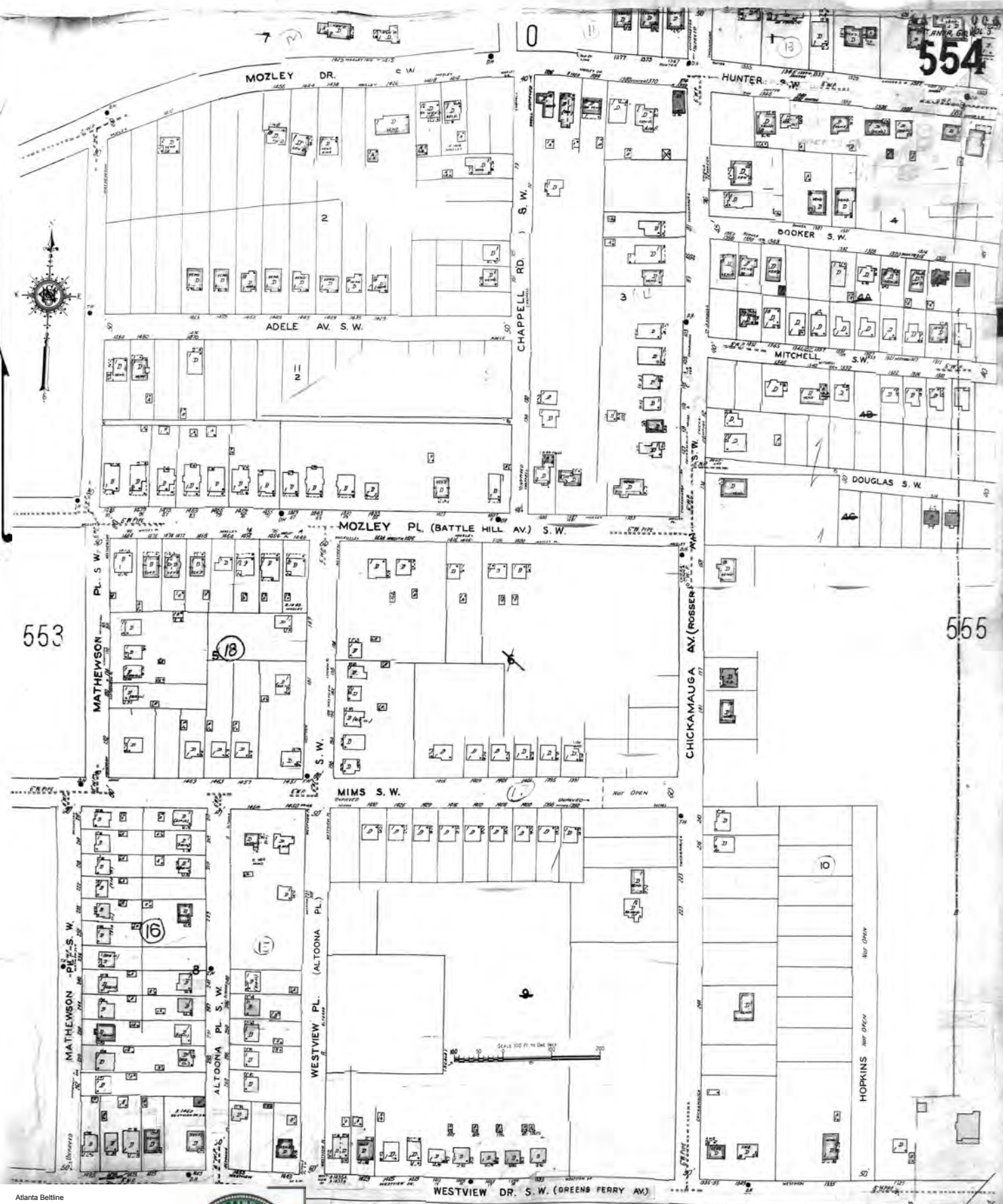
The certified Sanborn Library search results in this report can be authenticated by visiting www.edrnet.com/sanborn and entering the certification number. Only Environmental Data Resources, Inc. (EDR) is authorized to grant rights for commercial reproduction of maps by The Sanborn Library LLC, the copyright holder for the collection.

Certification # 74C9-4284-BB2B

Site Name: Atlanta Beltline
 Address: Atlanta Beltline
 City, ST, ZIP: Atlanta GA 30314
 Client: MACTEC, Inc.
 EDR Inquiry: 2749572.1
 Order Date: 4/20/2010 5:50:43 PM
 Certification # 74C9-4284-BB2B



Copyright: 1950



U O I U M E N I N E

1950 Certified Sanborn Map



The certified Sanborn Library search results in this report can be authenticated by visiting www.edrnet.com/sanborn and entering the certification number. Only Environmental Data Resources Inc. (EDR) is authorized to grant rights for commercial reproduction of maps by The Sanborn Library LLC, the copyright holder for the collection.

54
 Certification # 74C9-4284-BB2B

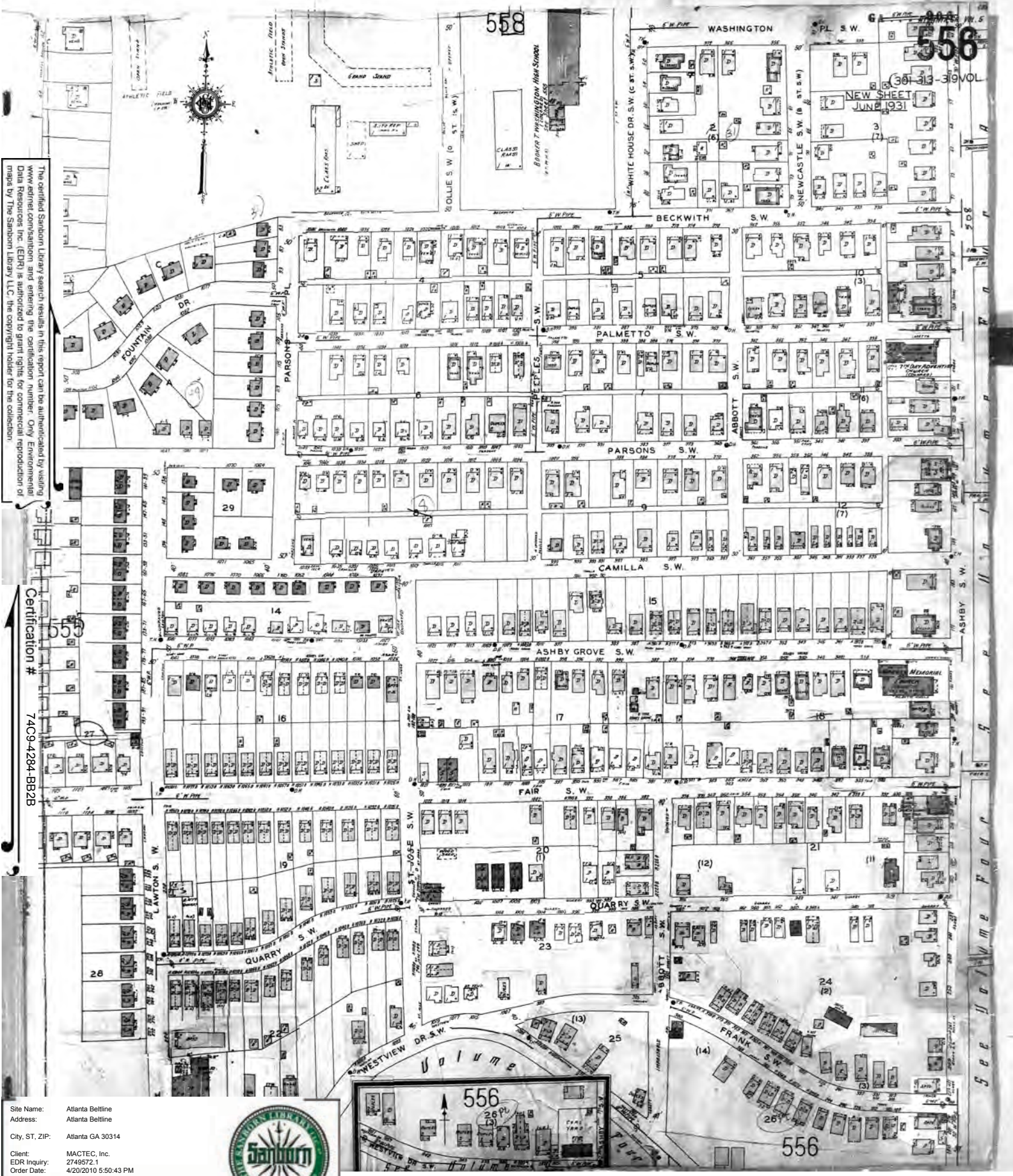


Site Name: Atlanta Beltline
 Address: Atlanta Beltline
 City, ST, ZIP: Atlanta GA 30314
 Client: MACTEC, Inc.
 EDR Inquiry: 2749572.1
 Order Date: 4/20/2010 5:50:43 PM
 Certification # 74C9-4284-BB2B



See Volume Four

1950 Certified Sanborn Map



The certified Sanborn Library search results in this report can be authenticated by visiting www.edrnet.com/sanborn and entering the certification number. Only Environmental Data Resources Inc. (EDR) is authorized to grant rights for commercial reproduction of maps by The Sanborn Library LLC, the copyright holder for the collection.

Certification # 74C9-4284-BB2B

Site Name: Atlanta Beltline
 Address: Atlanta Beltline
 City, ST, ZIP: Atlanta GA 30314
 Client: MACTEC, Inc.
 EDR Inquiry: 2749572.1
 Order Date: 4/20/2010 5:50:43 PM
 Certification # 74C9-4284-BB2B



1950 Certified Sanborn Map

ATLANTA, GA VOLS
557 900 V5

SCALE 100 FT. TO AN INCH

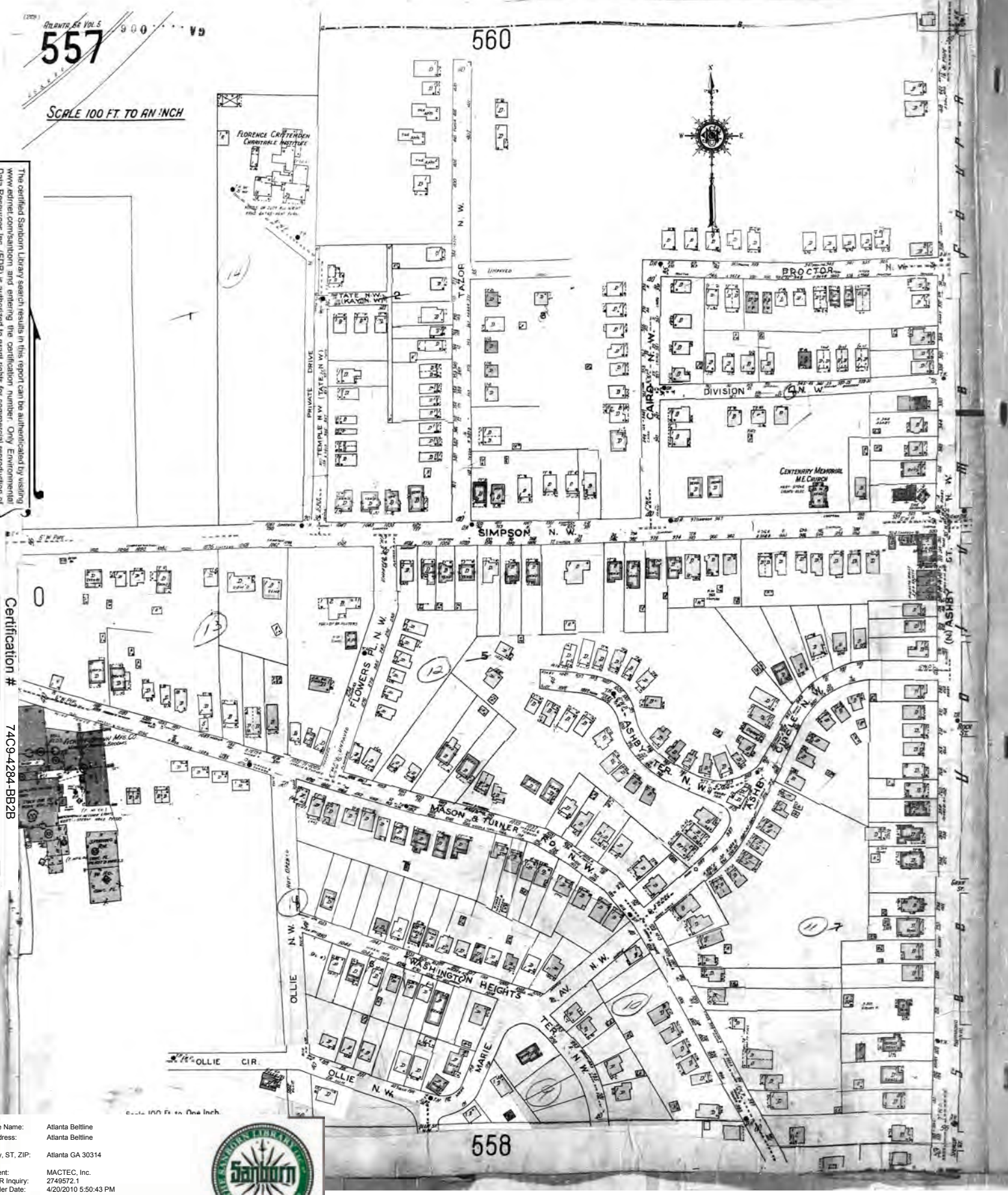
The certified Sanborn Library search results in this report can be authenticated by using www.edrnet.com/sanborn and entering the certification number. Only Environmental Data Resources Inc. (EDR) is authorized to grant rights for commercial reproduction of maps by The Sanborn Library LLC, the copyright holder for the collection.

Certification #
 74C9-4284-BB2B

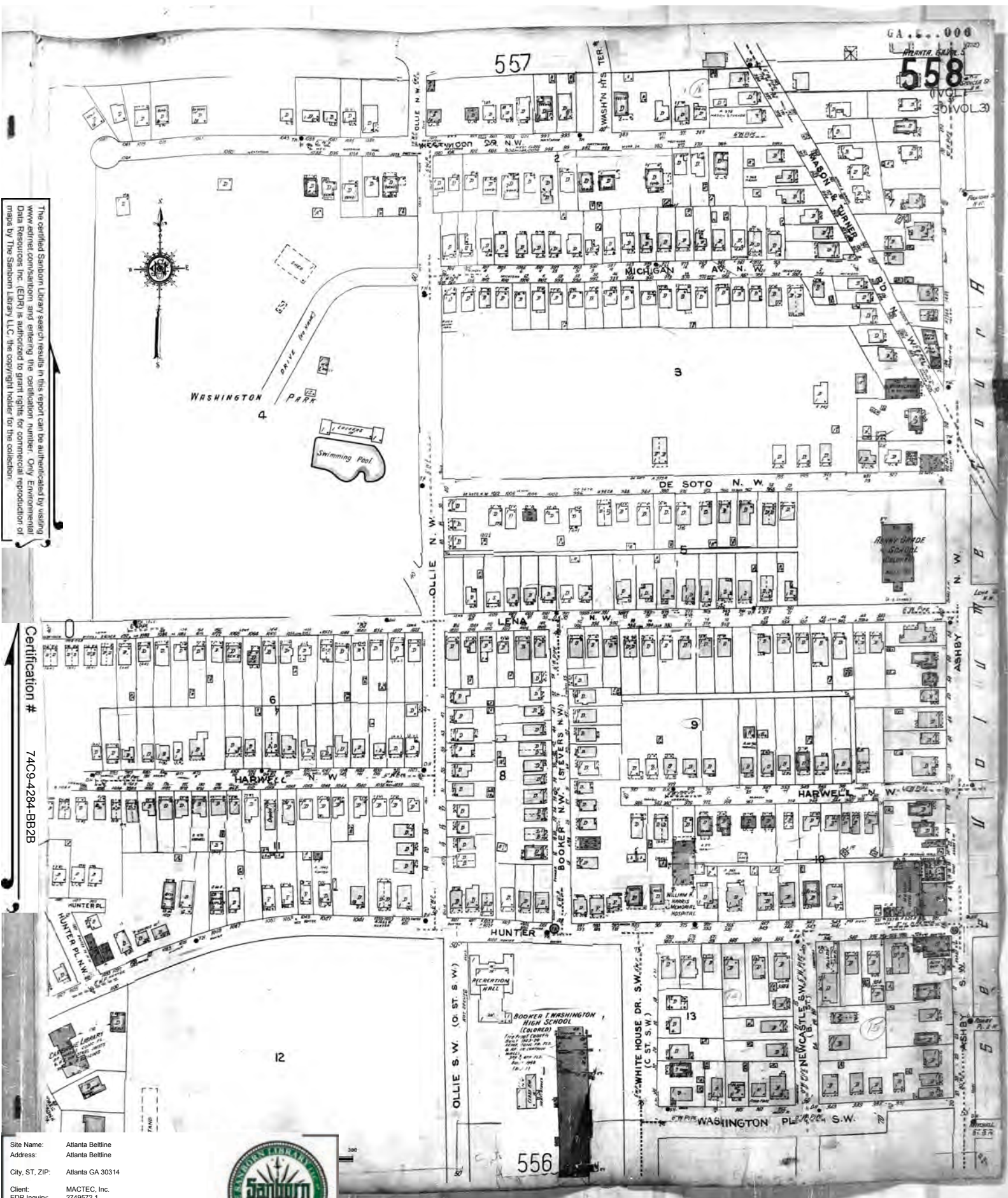
Site Name: Atlanta Beltline
 Address: Atlanta Beltline
 City, ST, ZIP: Atlanta GA 30314
 Client: MACTEC, Inc.
 EDR Inquiry: 2749572.1
 Order Date: 4/20/2010 5:50:43 PM
 Certification # 74C9-4284-BB2B



Copyright: 1950



1950 Certified Sanborn Map



The certified Sanborn Library search results in this report can be authenticated by visiting www.edrnet.com/sanborn and entering the certification number. Only Environmental Data Resources Inc. (EDR) is authorized to grant rights for commercial reproduction of maps by The Sanborn Library LLC, the copyright holder for the collection.

Certification # 74C9-4284-BB2B

Site Name: Atlanta Beltline
 Address: Atlanta Beltline
 City, ST, ZIP: Atlanta GA 30314
 Client: MACTEC, Inc.
 EDR Inquiry: 2749572.1
 Order Date: 4/20/2010 5:50:43 PM
 Certification #: 74C9-4284-BB2B

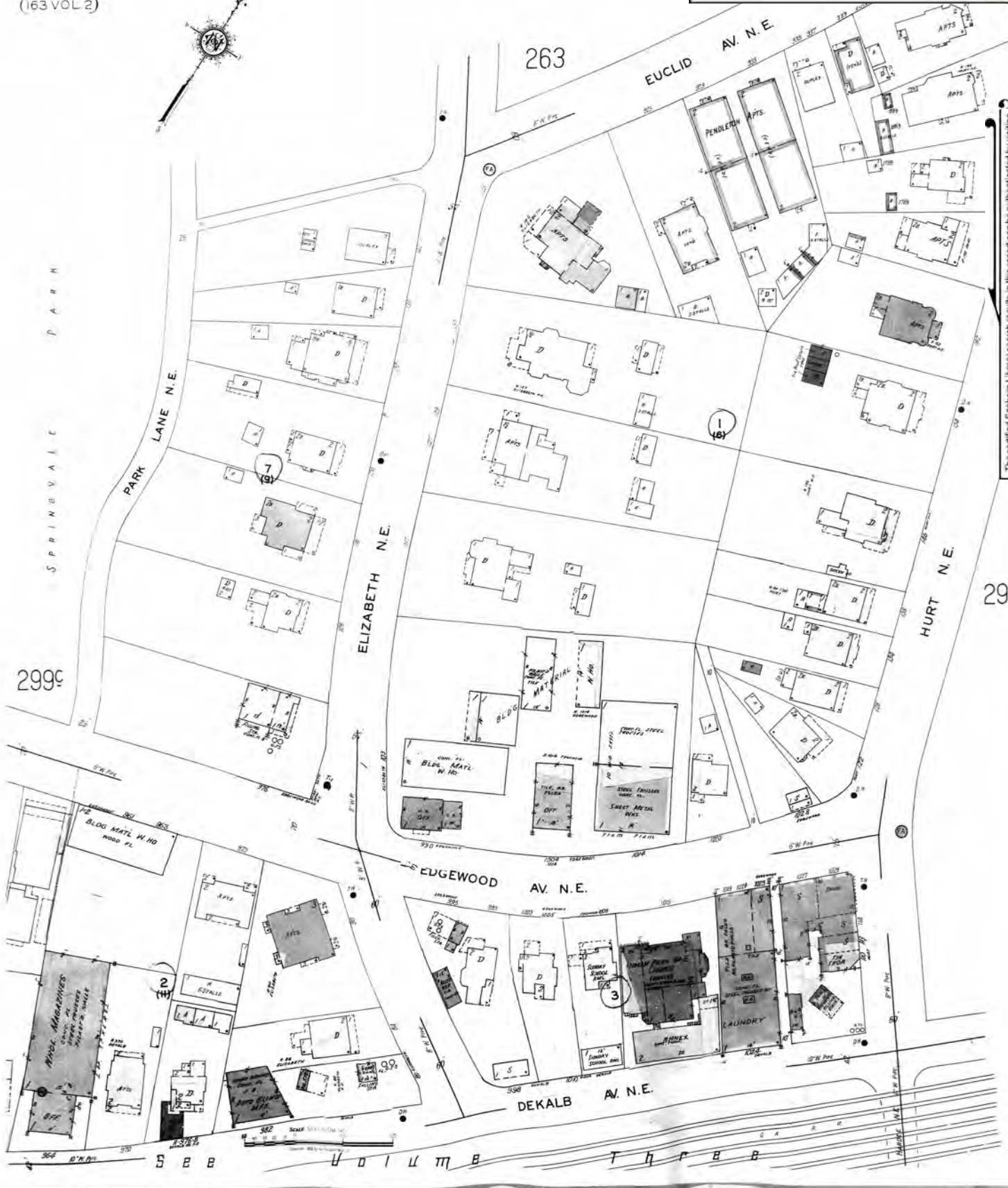


1950 Certified Sanborn Map

Site Name: Atlanta Beltline
Address: Atlanta Beltline
City, ST, ZIP: Atlanta GA 30314
Client: MACTEC, Inc.
EDR Inquiry: 2749572.1
Order Date: 4/20/2010 5:50:43 PM
Certification #: 74C9-4284-BB2B
Copyright: 1950



ATLANTA, GA VOL 2
299
(163 VOL 2)



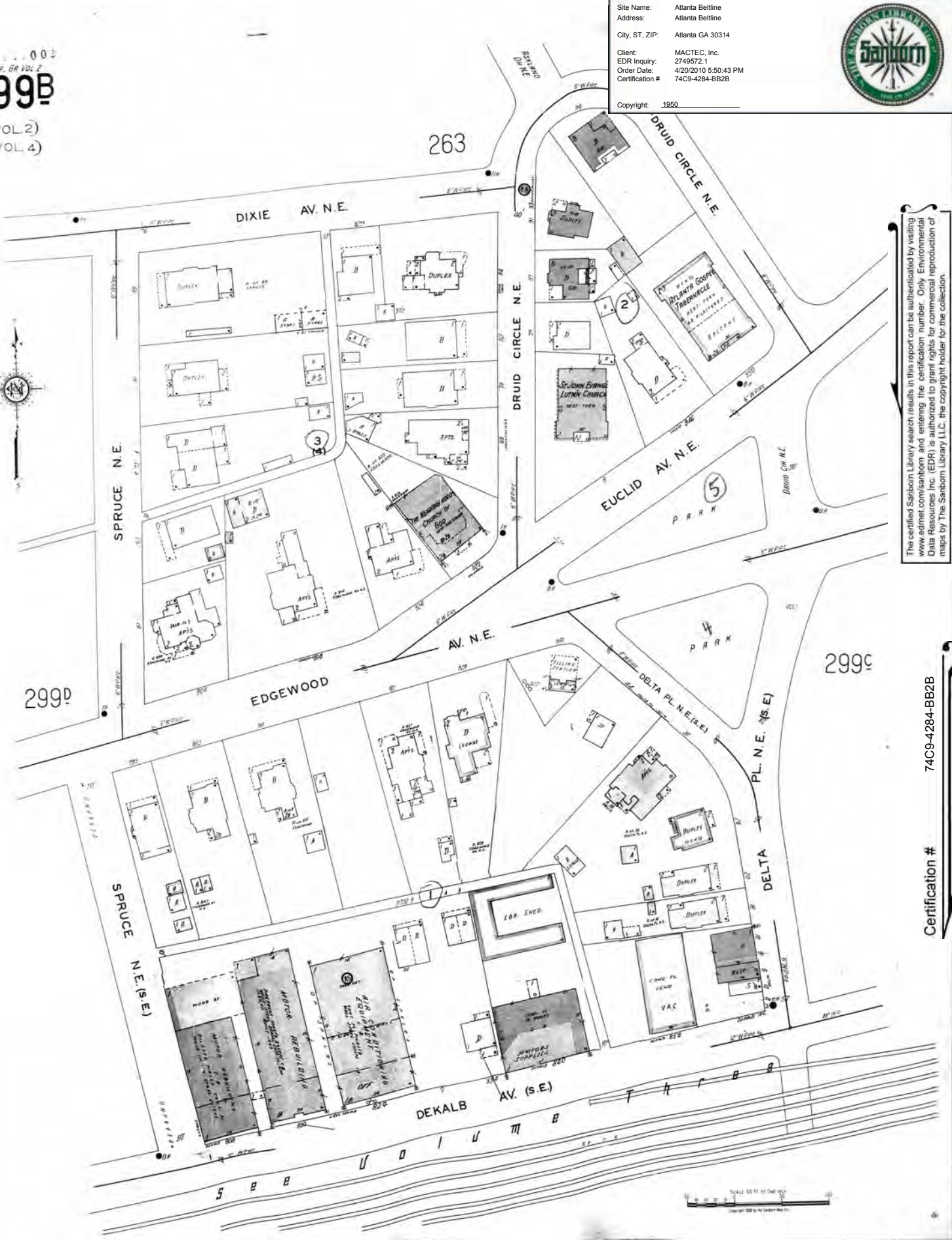
The certified Sanborn Library search results in this report can be authenticated by visiting www.edrnet.com/sanborn and entering the certification number. Only Environmental Data Resources Inc. (EDR) is authorized to grant rights for commercial reproduction of maps by The Sanborn Library LLC, the copyright holder for the collection.

299
Certification # 74C9-4284-BB2B

1950 Certified Sanborn Map

ATLANTA, GA VOL 2
299B
 (162 VOL. 2)
 (461 VOL. 4)

Site Name: Atlanta Beltline
 Address: Atlanta Beltline
 City, ST, ZIP: Atlanta GA 30314
 Client: MACTEC, Inc.
 EDR Inquiry: 2749572.1
 Order Date: 4/20/2010 5:50:43 PM
 Certification #: 74C9-4284-BB2B
 Copyright: 1950



The certified Sanborn Library search results in this report can be substantiated by visiting www.edrnet.com/sanborn and entering the certification number. Only Environmental Data Resources Inc. (EDR) is authorized to grant rights for commercial reproduction of maps by The Sanborn Library LLC, the copyright holder for the collection.

Certification # 74C9-4284-BB2B




1950 Certified Sanborn Map

Site Name: Atlanta Beltline
 Address: Atlanta Beltline
 City, ST, ZIP: Atlanta GA 30314
 Client: MACTEC, Inc.
 EDR Inquiry: 2749572.1
 Order Date: 4/20/2010 5:50:43 PM
 Certification #: 74C9-4284-BB2B
 Copyright: 1950



The certified Sanborn Library search results in this report can be authenticated by visiting www.edrnet.com/sanborn and entering the certification number. Only Environmental Data Resources Inc. (EDR) is authorized to grant rights for commercial reproduction of maps by The Sanborn Library LLC, the copyright holder for the collection.

Certification # 74C9-4284-BB2B

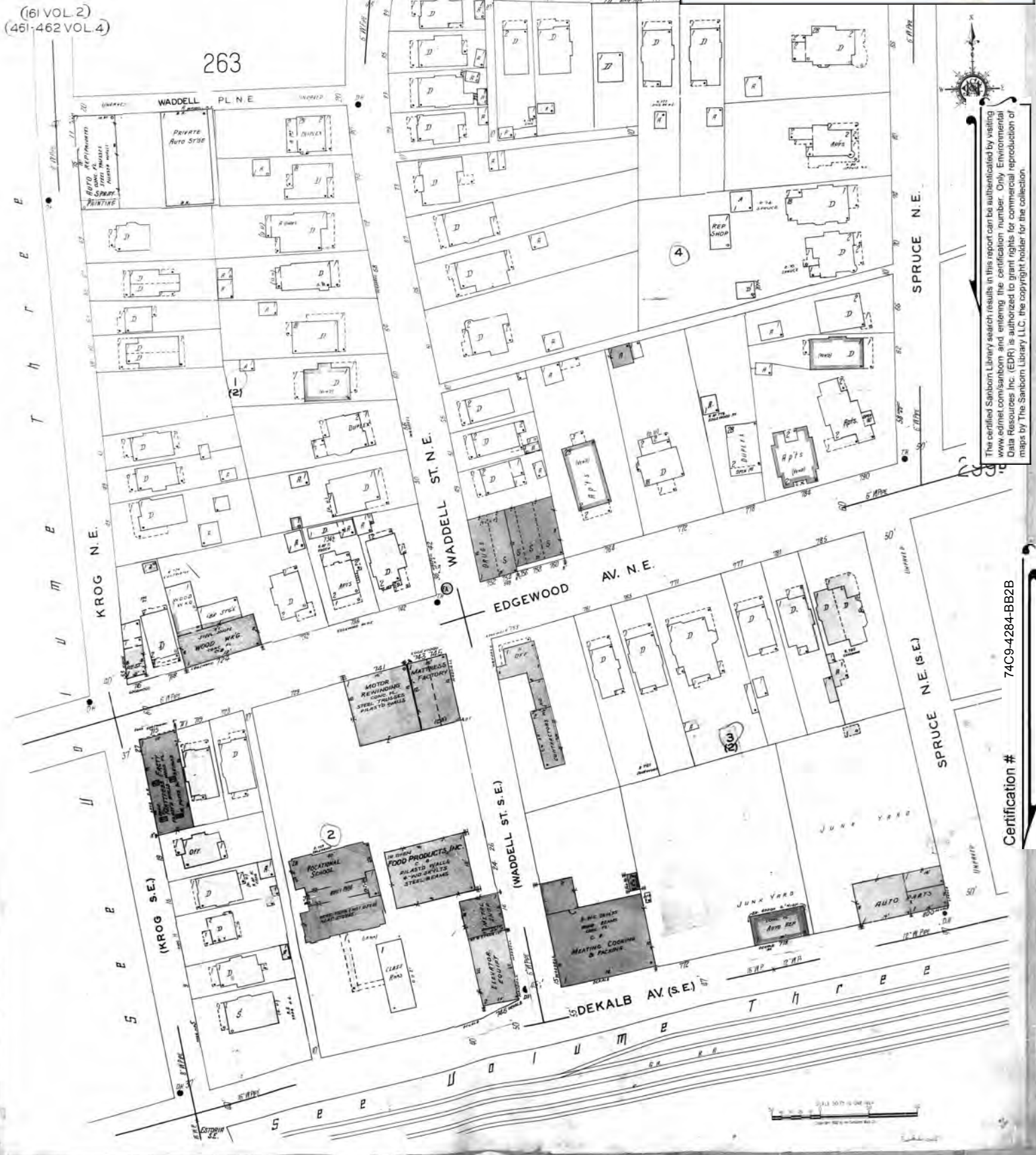


1950 Certified Sanborn Map

Site Name: Atlanta Beltline
Address: Atlanta Beltline
City, ST, ZIP: Atlanta GA 30314
Client: MACTEC, Inc.
EDR Inquiry: 2749572-1
Order Date: 4/20/2010 5:50:43 PM
Certification #: 74C9-4284-BB2B
Copyright: 1950



ATLANTA GR VOL 2
299D
(61 VOL 2)
(461-462 VOL 4)



The certified Sanborn Library search results in this report can be authenticated by visiting www.edrnet.com/sanborn and entering the certification number. Only Environmental Data Resources Inc. (EDR) is authorized to grant rights for commercial reproduction of maps by The Sanborn Library LLC, the copyright holder for the collection.

Certification # 74C9-4284-BB2B

1950 Certified Sanborn Map



The certified Sanborn Library search results in this report can be authenticated by visiting www.edrnet.com/sanborn and entering the certification number. Only Environmental Data Resources, Inc. (EDR) is authorized to grant rights for commercial reproduction of maps by The Sanborn Library LLC, the copyright holder for the collection.

Certification # 74C9-4284-BB2B

Site Name: Atlanta Beltline
 Address: Atlanta Beltline
 City, ST, ZIP: Atlanta GA 30314
 Client: MACTEC, Inc.
 EDR Inquiry: 2749572.1
 Order Date: 4/20/2010 5:50:43 PM
 Certification # 74C9-4284-BB2B



1950 Certified Sanborn Map

GA 003

ATLANTA, GA VOL. 3

308

(459-460-474VOL.4)

The certified Sanborn Library search results in this report can be authenticated by visiting www.edrnet.com/sanborn and entering the certification number. Only Environmental Data Resources Inc. (EDR) is authorized to grant rights for commercial reproduction of maps by The Sanborn Library LLC, the copyright holder for the collection.

Certification # 74C9-4284-BB2B



Site Name: Atlanta Beltline
Address: Atlanta Beltline
City, ST, ZIP: Atlanta GA 30314
Client: MACTEC, Inc.
EDR Inquiry: 2749572.1
Order Date: 4/20/2010 5:50:43 PM
Certification #: 74C9-4284-BB2B



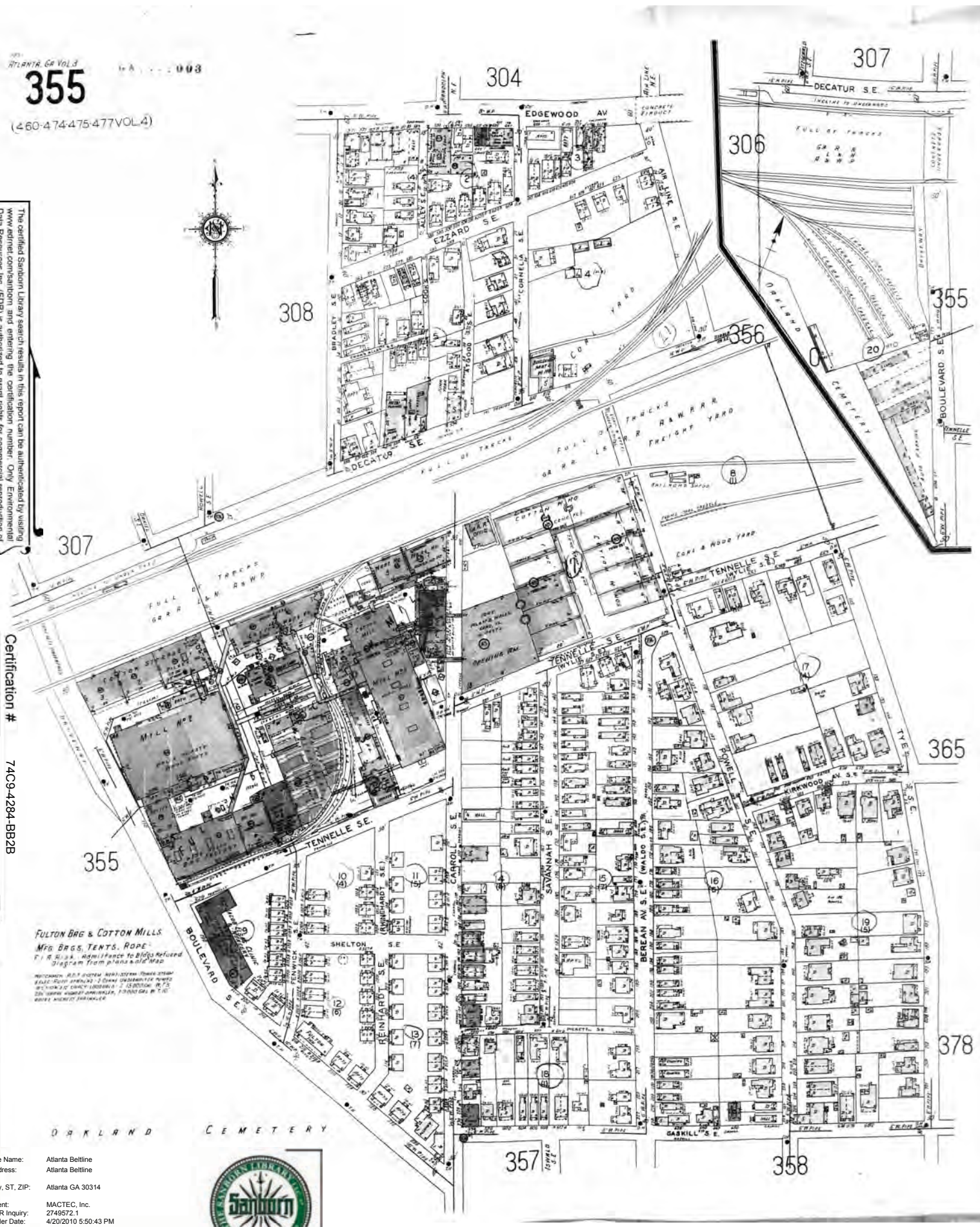
1950 Certified Sanborn Map

ATLANTA, GA VOL 3
355
 (460-474-475-477VOL 4)



The certified Sanborn Library search results in this report can be authenticated by visiting www.edrnet.com/sanborn and entering the certification number. Only Environmental Data Resources Inc. (EDR) is authorized to grant rights for commercial reproduction of maps by The Sanborn Library LLC, the copyright holder for the collection.

Certification # 74C9-4284-BB2B



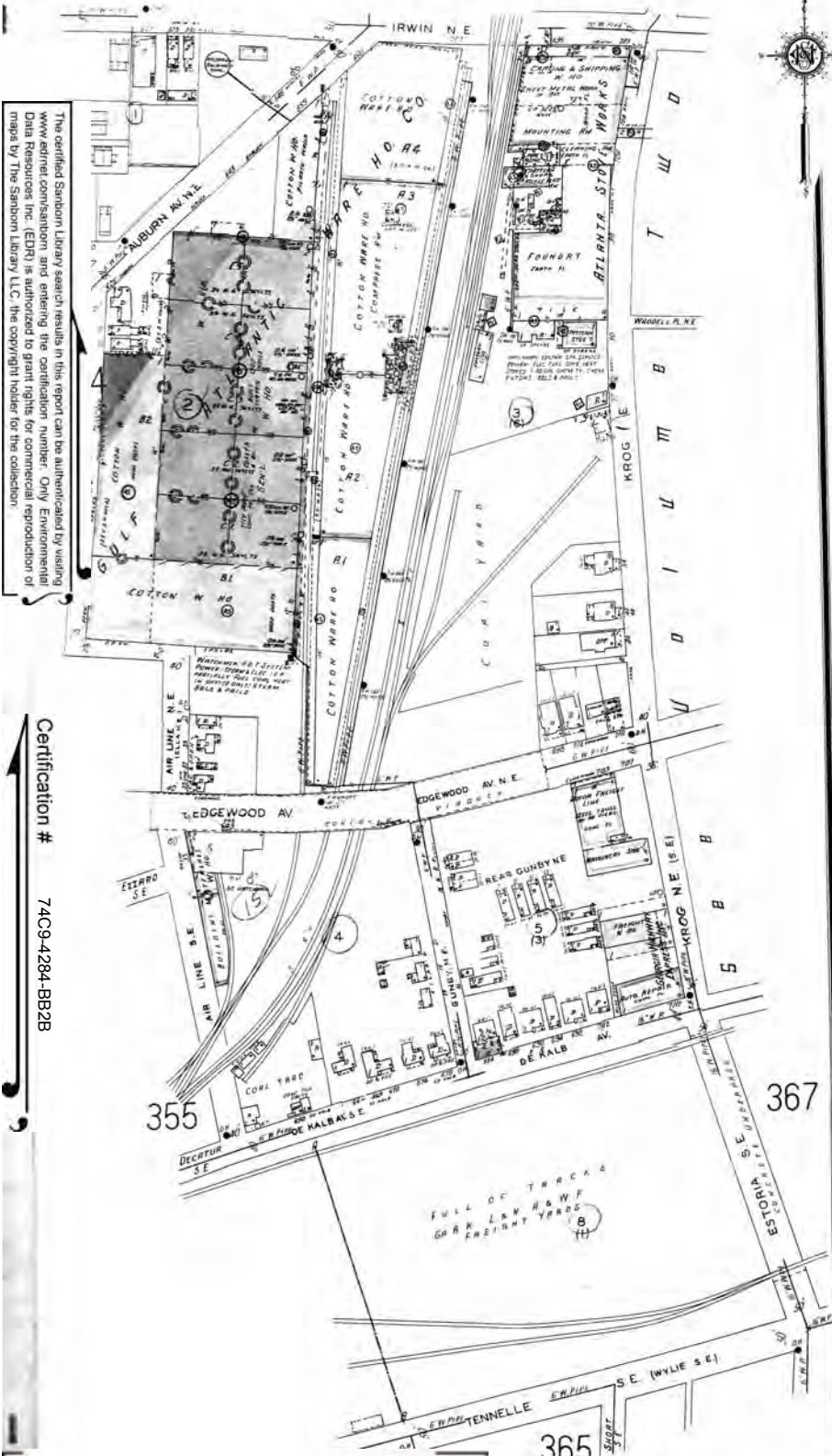
FULTON BRG & COTTON MILLS
 MFG BRGS, TENTS, ROPE
 Full of tracks
 Diagram from plans & old map
 Note: This is a reproduction of a map from 1900. It is not a current map. It is not a survey map. It is not a legal document. It is not a title. It is not a deed. It is not a mortgage. It is not a lease. It is not a contract. It is not a promise. It is not a gift. It is not a loan. It is not a security. It is not a guarantee. It is not a warranty. It is not a representation. It is not a statement of fact. It is not a statement of opinion. It is not a statement of belief. It is not a statement of intention. It is not a statement of desire. It is not a statement of hope. It is not a statement of fear. It is not a statement of love. It is not a statement of hate. It is not a statement of anger. It is not a statement of sadness. It is not a statement of joy. It is not a statement of surprise. It is not a statement of discovery. It is not a statement of invention. It is not a statement of creation. It is not a statement of destruction. It is not a statement of change. It is not a statement of continuity. It is not a statement of identity. It is not a statement of difference. It is not a statement of similarity. It is not a statement of contrast. It is not a statement of comparison. It is not a statement of analogy. It is not a statement of metaphor. It is not a statement of simile. It is not a statement of personification. It is not a statement of hyperbole. It is not a statement of understatement. It is not a statement of irony. It is not a statement of sarcasm. It is not a statement of humor. It is not a statement of wit. It is not a statement of wisdom. It is not a statement of knowledge. It is not a statement of ignorance. It is not a statement of understanding. It is not a statement of misunderstanding. It is not a statement of agreement. It is not a statement of disagreement. It is not a statement of consent. It is not a statement of dissent. It is not a statement of approval. It is not a statement of disapproval. It is not a statement of praise. It is not a statement of criticism. It is not a statement of commendation. It is not a statement of censure. It is not a statement of honor. It is not a statement of dishonor. It is not a statement of respect. It is not a statement of disrespect. It is not a statement of esteem. It is not a statement of contempt. It is not a statement of admiration. It is not a statement of derision. It is not a statement of awe. It is not a statement of fear. It is not a statement of awe. It is not a statement of fear. It is not a statement of awe. It is not a statement of fear.

Site Name: Atlanta Beltline
 Address: Atlanta Beltline
 City, ST, ZIP: Atlanta GA 30314
 Client: MACTEC, Inc.
 EDR Inquiry: 2749572.1
 Order Date: 4/20/2010 5:50:43 PM
 Certification # 74C9-4284-BB2B



Copyright: 1950

1950 Certified Sanborn Map



The certified Sanborn Library search results in this report can be authenticated by visiting www.edrnet.com/sanborn and entering the certification number. Only Environmental Data Resources Inc. (EDR) is authorized to grant rights for commercial reproduction of maps by The Sanborn Library LLC, the copyright holder for the collection.

Certification # 74C9-4284-BB2B

Site Name: Atlanta Beltline
 Address: Atlanta Beltline
 City, ST, ZIP: Atlanta GA 30314
 Client: MACTEC, Inc.
 EDR Inquiry: 2749572.1
 Order Date: 4/20/2010 5:50:43 PM
 Certification # 74C9-4284-BB2B



1950 Certified Sanborn Map

ATLANTA, GA. VOL. 3

357

(477-531 VOL. 4)

U. S. A. 008

The certified Sanborn Library search results in this report can be authenticated by visiting www.edrnet.com/sanborn and entering the certification number. Only Environmental Data Resources, Inc. (EDR) is authorized to grant rights for commercial reproduction of maps by The Sanborn Library LLC, the copyright holder for the collection.

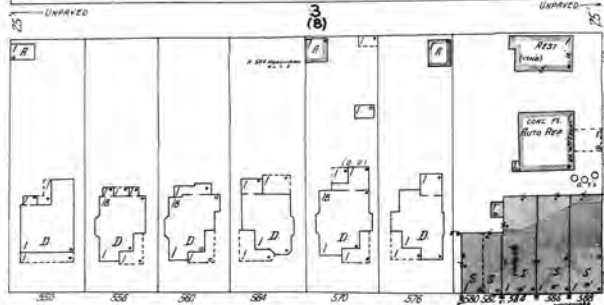
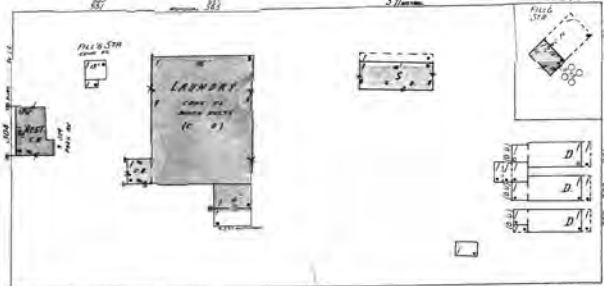


OAKLAND CEMETERY

Certification # 74C9-4284-BB2B

319

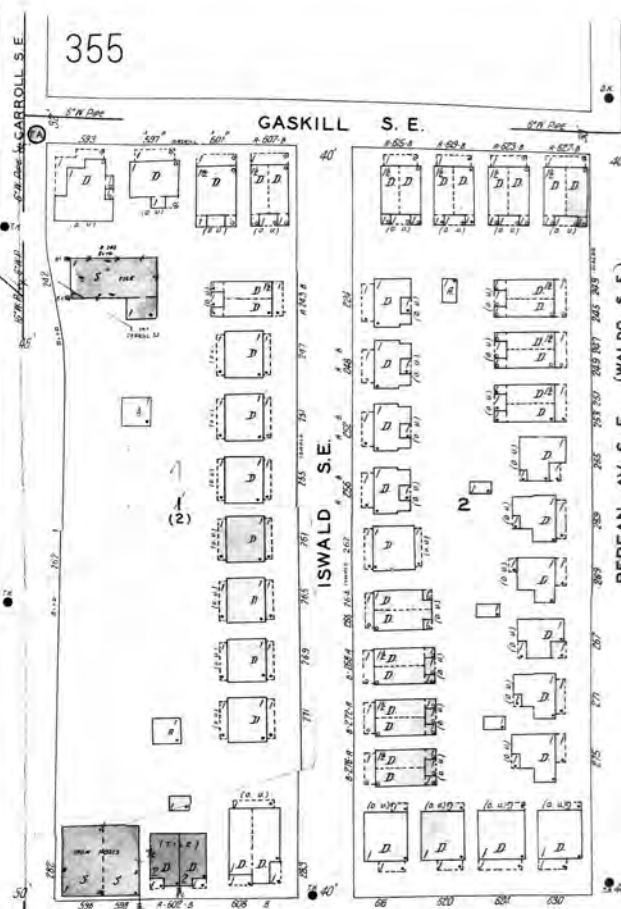
PARK AV. S.E.



WOODWARD AV. S.E.

355

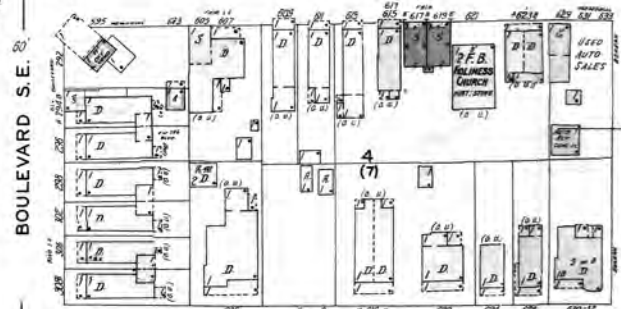
GASKILL S. E.



BEREN AV. S. E. (WALDO S. E.)

358


MEMORIAL DR. S.E. (FAIR S. E.)



MCDONALD S.E.

BEREN AV. S. E. (WALDO S. E.)

359



Site Name: Atlanta Beltline
 Address: Atlanta Beltline
 City, ST, ZIP: Atlanta GA 30314
 Client: MACTEC, Inc.
 EDR Inquiry: 2749572.1
 Order Date: 4/20/2010 5:50:43 PM
 Certification # 74C9-4284-BB2B



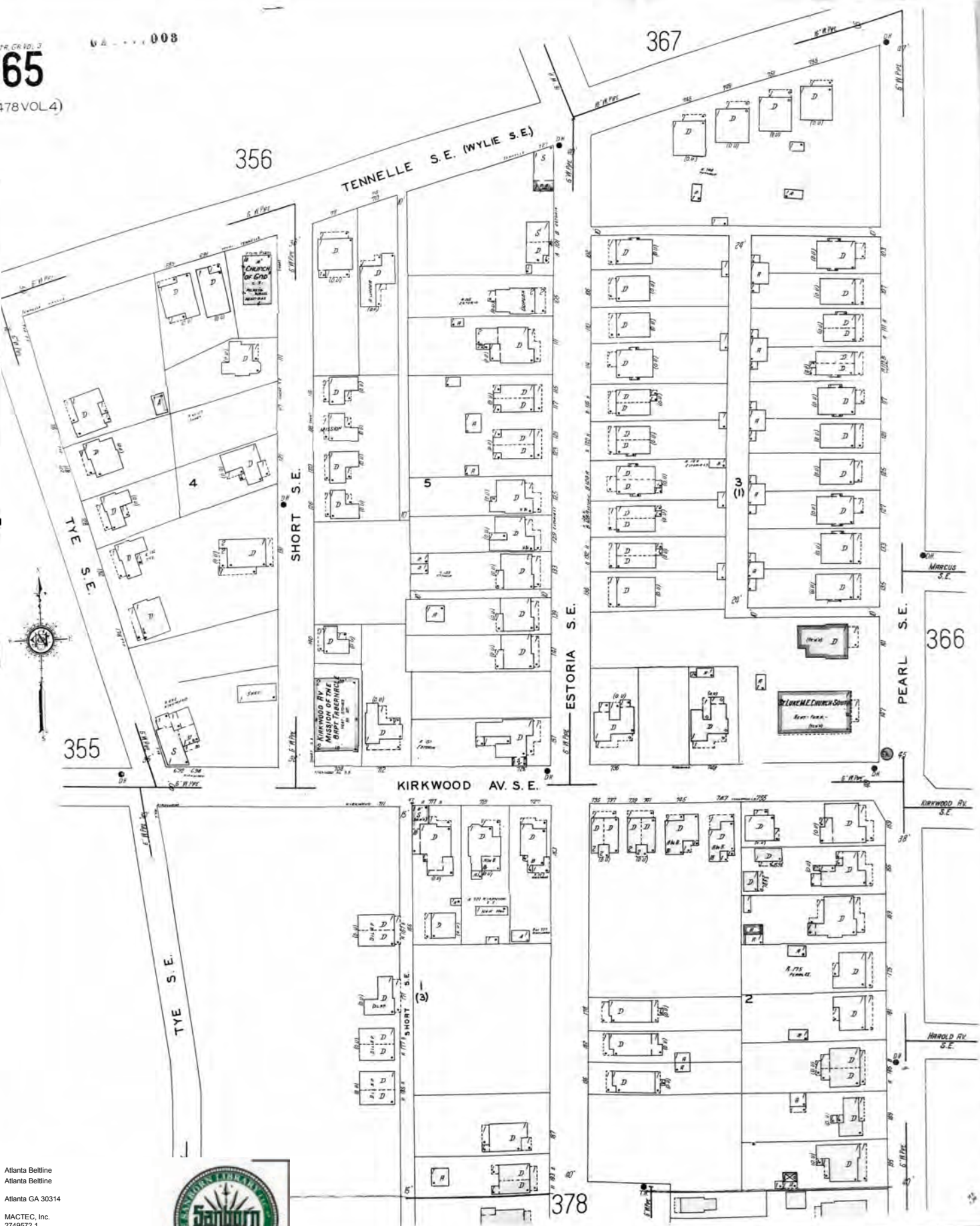
Copyright: 1950

1950 Certified Sanborn Map

365
(476-478VOL4)

The certified Sanborn Library search results in this report can be authenticated by visiting www.edrnet.com/sanborn and entering the certification number. Only Environmental Data Resources, Inc. (EDR) is authorized to grant rights for commercial reproduction of maps by The Sanborn Library LLC, the copyright holder for the collection.

Certification # 74C9-4284-BB2B



Site Name: Atlanta Beltline
 Address: Atlanta Beltline
 City, ST, ZIP: Atlanta GA 30314
 Client: MACTEC, Inc.
 EDR Inquiry: 2749572.1
 Order Date: 4/20/2010 5:50:43 PM
 Certification # 74C9-4284-BB2B

Copyright: 1950

1950 Certified Sanborn Map

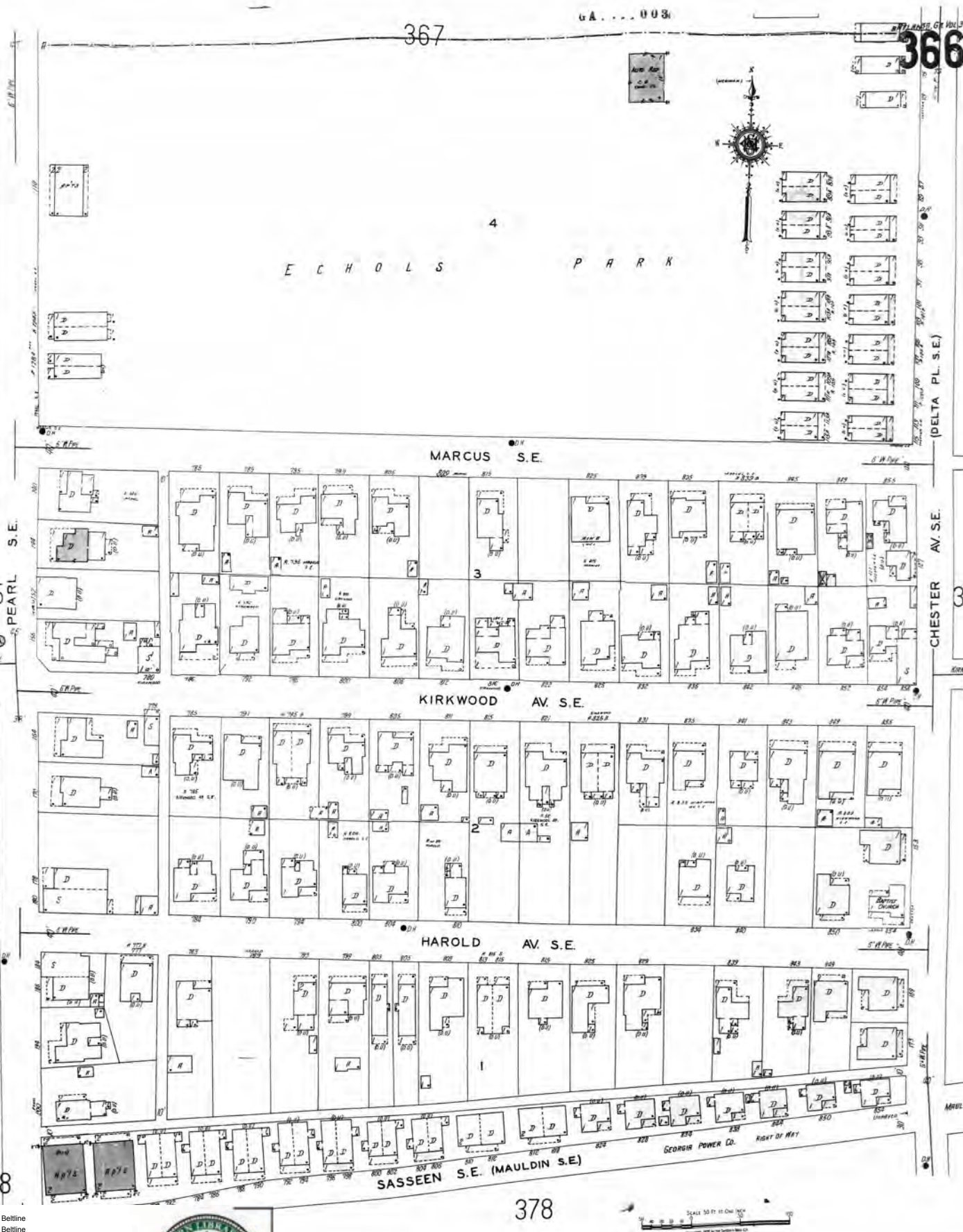
The certified Sanborn Library search results in this report can be authenticated by visiting www.edrnet.com/sanborn and entering the certification number. Only Environmental Data Resources Inc. (EDR) is authorized to grant rights for commercial reproduction of maps by The Sanborn Library LLC, the copyright holder for the collection.

Certification # 74C9-4284-BB2B

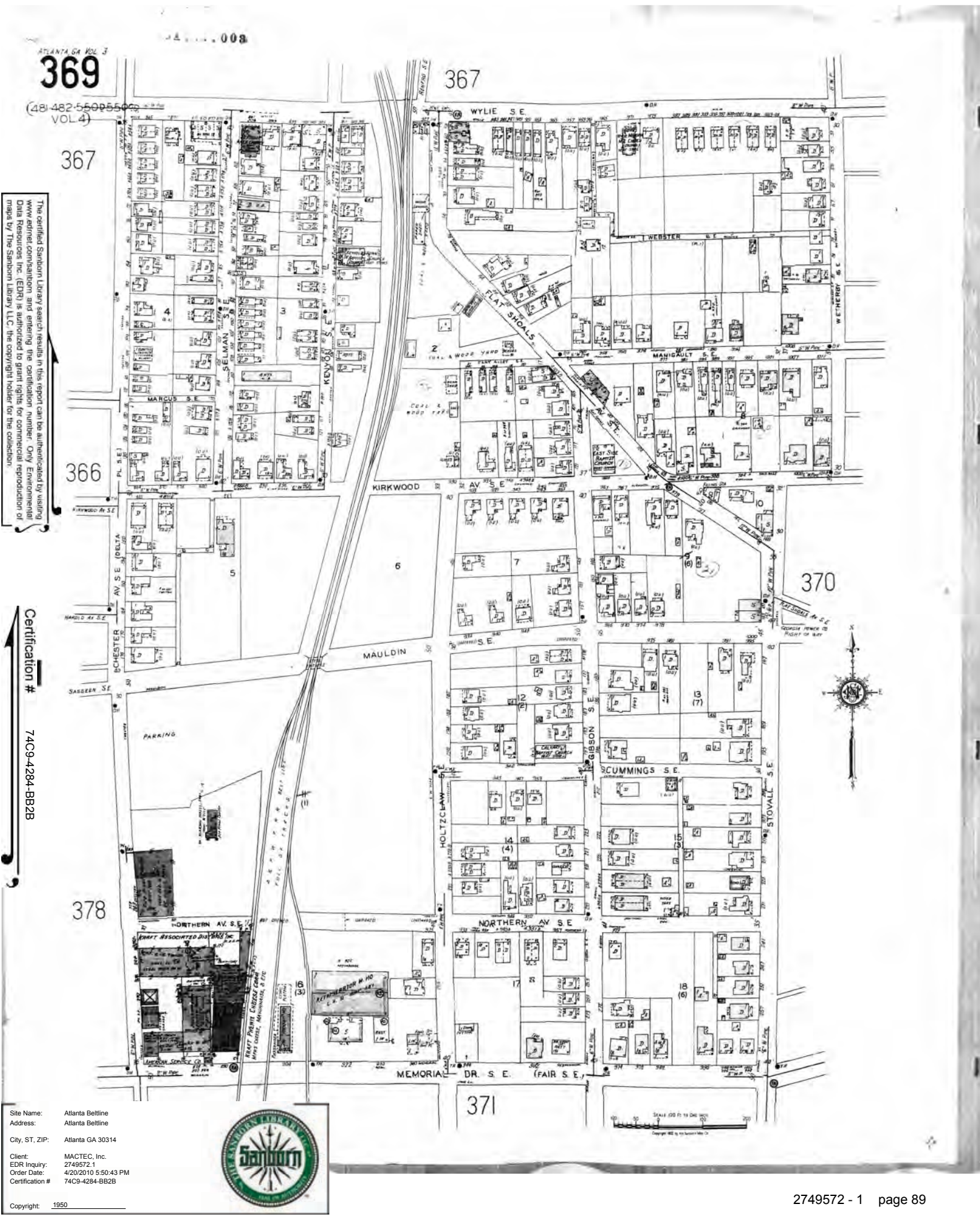
Site Name: Atlanta Beltline
 Address: Atlanta Beltline
 City, ST, ZIP: Atlanta GA 30314
 Client: MACTEC, Inc.
 EDR Inquiry: 2749572.1
 Order Date: 4/20/2010 5:50:43 PM
 Certification #: 74C9-4284-BB2B



Copyright: 1950



1950 Certified Sanborn Map



ATLANTA GA VOL 3
369

367

367

366

370

378

371

(484-482-550955000
VOL 4)

The certified Sanborn Library search results in this report can be authenticated by visiting www.edrnet.com/sanborn and entering the certification number. Only Environmental Data Resources Inc. (EDR) is authorized to grant rights for commercial reproduction of maps by The Sanborn Library LLC, the copyright holder for the collection.

Certification # 74C9-4284-BB2B

Site Name: Atlanta Beltline
Address: Atlanta Beltline
City, ST, ZIP: Atlanta GA 30314
Client: MACTEC, Inc.
EDR Inquiry: 2749572.1
Order Date: 4/20/2010 5:50:43 PM
Certification #: 74C9-4284-BB2B



1950 Certified Sanborn Map

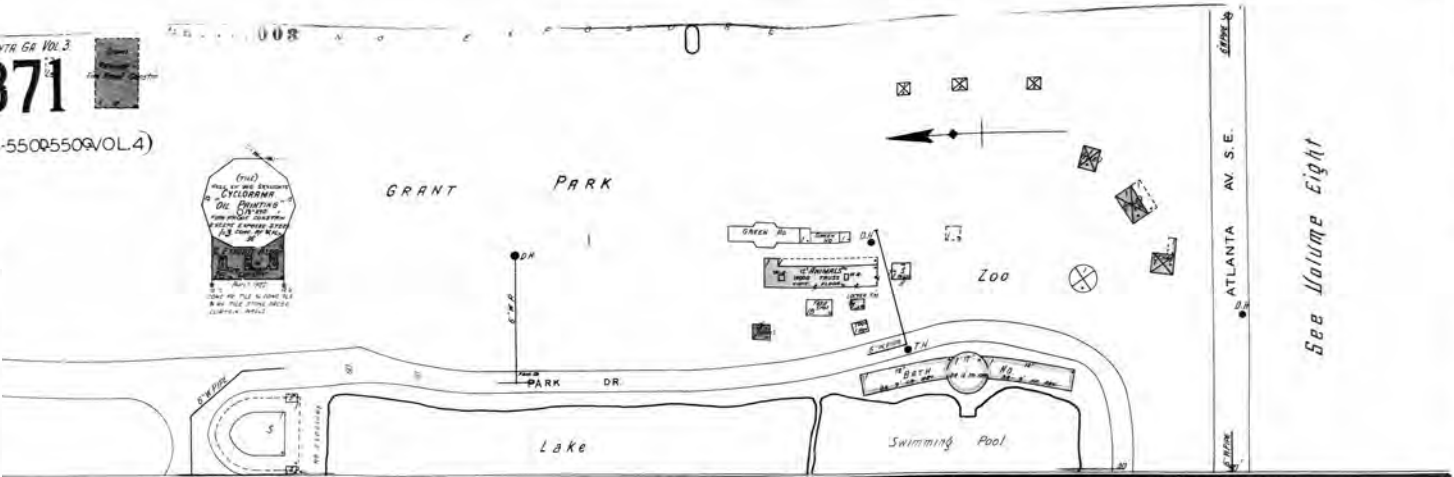
ATLANTA GA VOL 3
371
 (528-55095509/VOL.4)



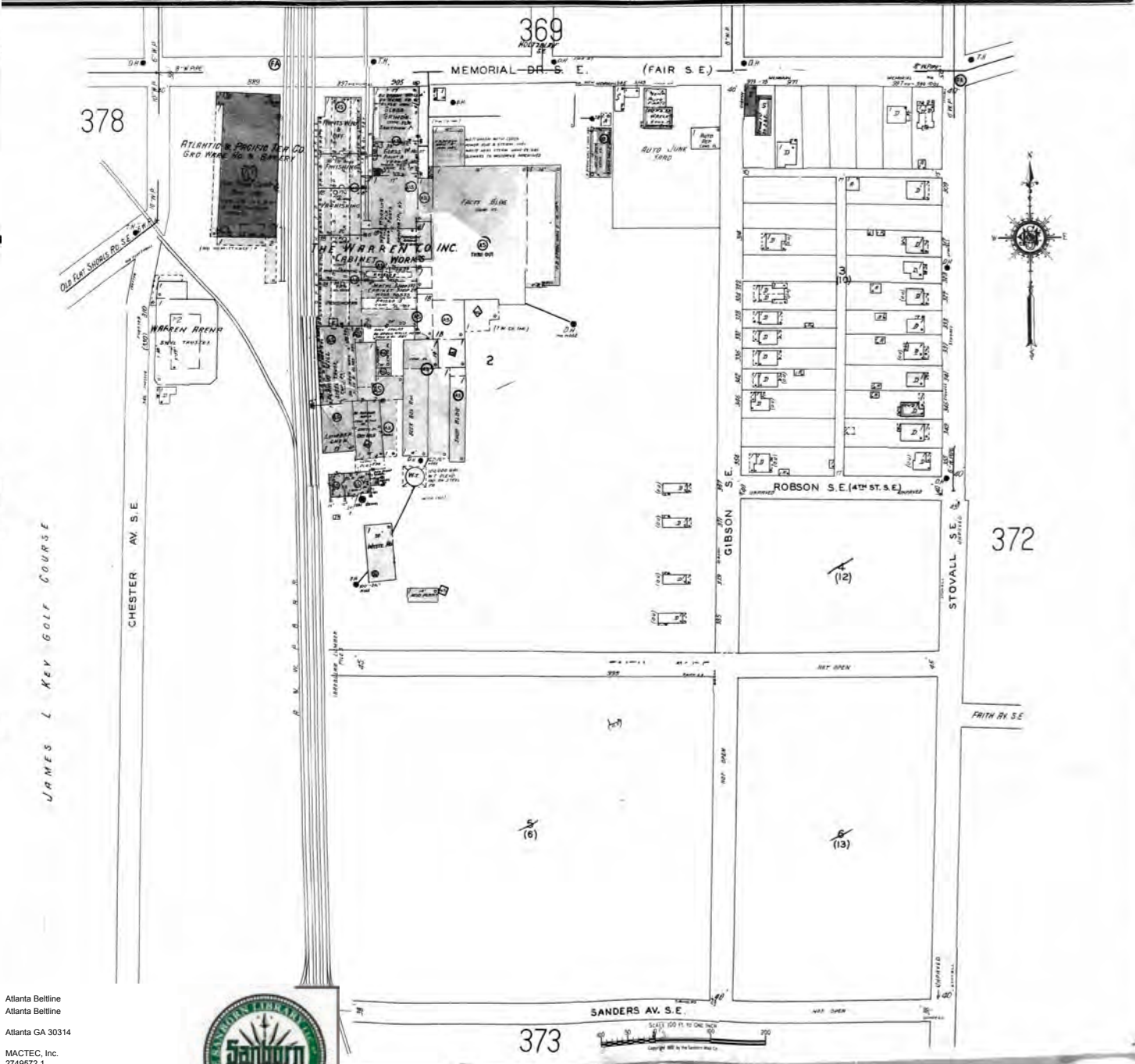
The certified Sanborn Library search results in this report can be authenticated by visiting www.edrnet.com/sanborn and entering the certification number. Only Environmental Data Resources, Inc. (EDR) is authorized to grant rights for commercial reproduction of maps by The Sanborn Library LLC, the copyright holder for the collection.

Certification # **74C9-4284-BB2B**

JAMES W. KEY GOLF COURSE



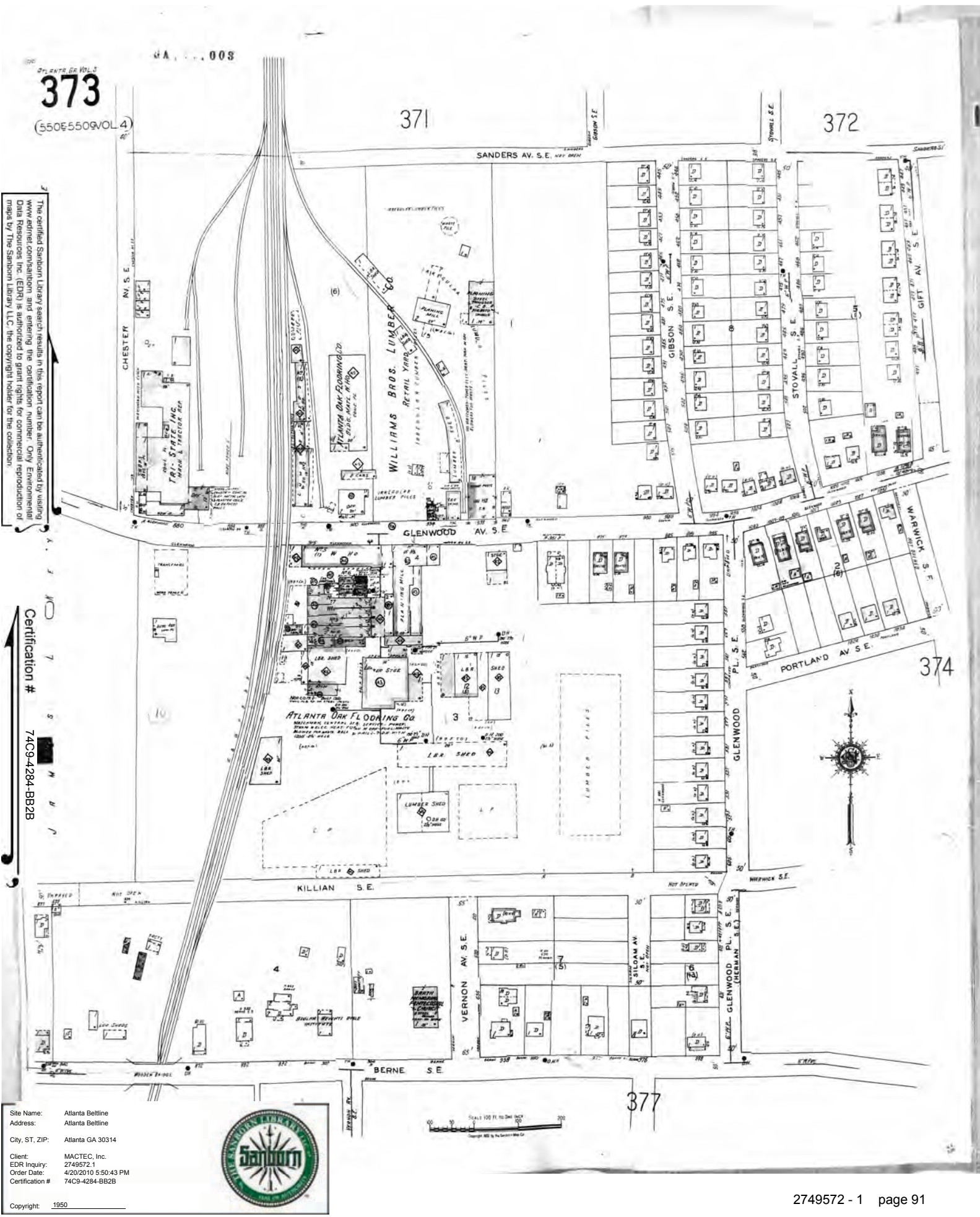
See Volume Eight



Site Name: Atlanta Beltline
 Address: Atlanta Beltline
 City, ST, ZIP: Atlanta GA 30314
 Client: MACTEC, Inc.
 EDR Inquiry: 2749572.1
 Order Date: 4/20/2010 5:50:43 PM
 Certification #: 74C9-4284-BB2B

Copyright: 1950

1950 Certified Sanborn Map



The certified Sanborn Library search results in this report can be authenticated by visiting www.edrnet.com/sanborn and entering the certification number. Only Environmental Data Resources Inc. (EDR) is authorized to grant rights for commercial reproduction of maps by The Sanborn Library LLC, the copyright holder for the collection.

Certification # 74C9-4284-BB2B

Site Name: Atlanta Beltline
 Address: Atlanta Beltline
 City, ST, ZIP: Atlanta GA 30314
 Client: MACTEC, Inc.
 EDR Inquiry: 2749572.1
 Order Date: 4/20/2010 5:50:43 PM
 Certification # 74C9-4284-BB2B



1950 Certified Sanborn Map

375
(550AVOL4)

The certified Sanborn Library search results in this report can be authenticated by visiting www.edrnet.com/sanborn and entering the certification number. Only Environmental Data Resources Inc. (EDR) is authorized to grant rights for commercial reproduction of maps by The Sanborn Library LLC, the copyright holder for the collection.

Certification # 74C9-4284-BB2B



Site Name: Atlanta Beltline
 Address: Atlanta Beltline
 City, ST, ZIP: Atlanta GA 30314
 Client: MACTEC, Inc.
 EDR Inquiry: 2749572.1
 Order Date: 4/20/2010 5:50:43 PM
 Certification #: 74C9-4284-BB2B

Copyright: 1950

1950 Certified Sanborn Map

373 GA . . . 003 ATLANTA, GA VOL. 3 (1949)

376 (50) VOL. 4

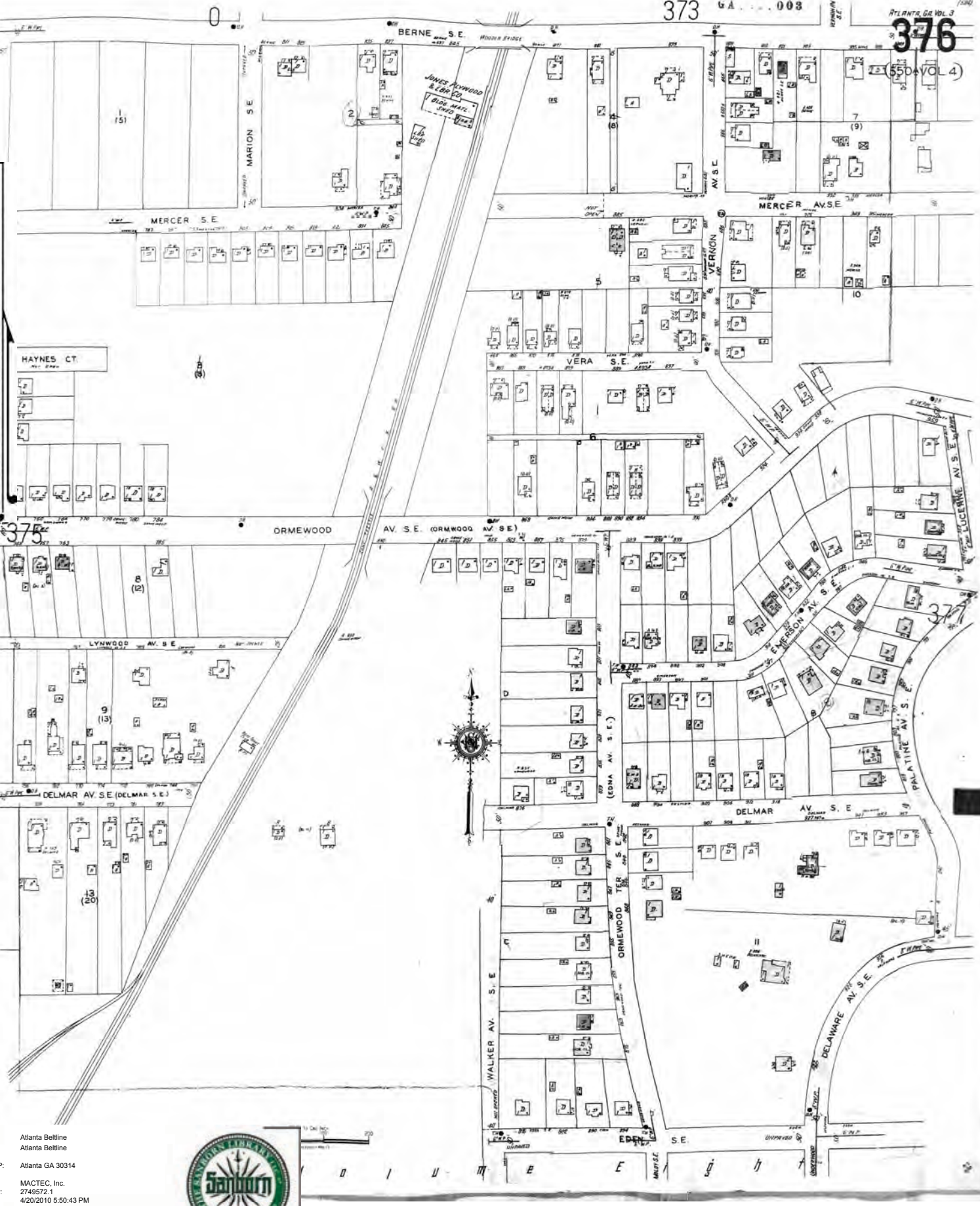
The certified Sanborn Library search results in this report can be authenticated by visiting www.edrnet.com/sanborn and entering the certification number. Only Environmental Data Resources Inc. (EDR) is authorized to grant rights for commercial reproduction of maps by The Sanborn Library LLC, the copyright holder for the collection.

Certification # 74C9-4284-BB2B

Site Name: Atlanta Beltline
 Address: Atlanta Beltline
 City, ST, ZIP: Atlanta GA 30314
 Client: MACTEC, Inc.
 EDR Inquiry: 2749572.1
 Order Date: 4/20/2010 5:50:43 PM
 Certification #: 74C9-4284-BB2B



Copyright: 1950



1950 Certified Sanborn Map

ATLANTA, GA. VOL. 3
378
 (478-528-532 VOL. 4)

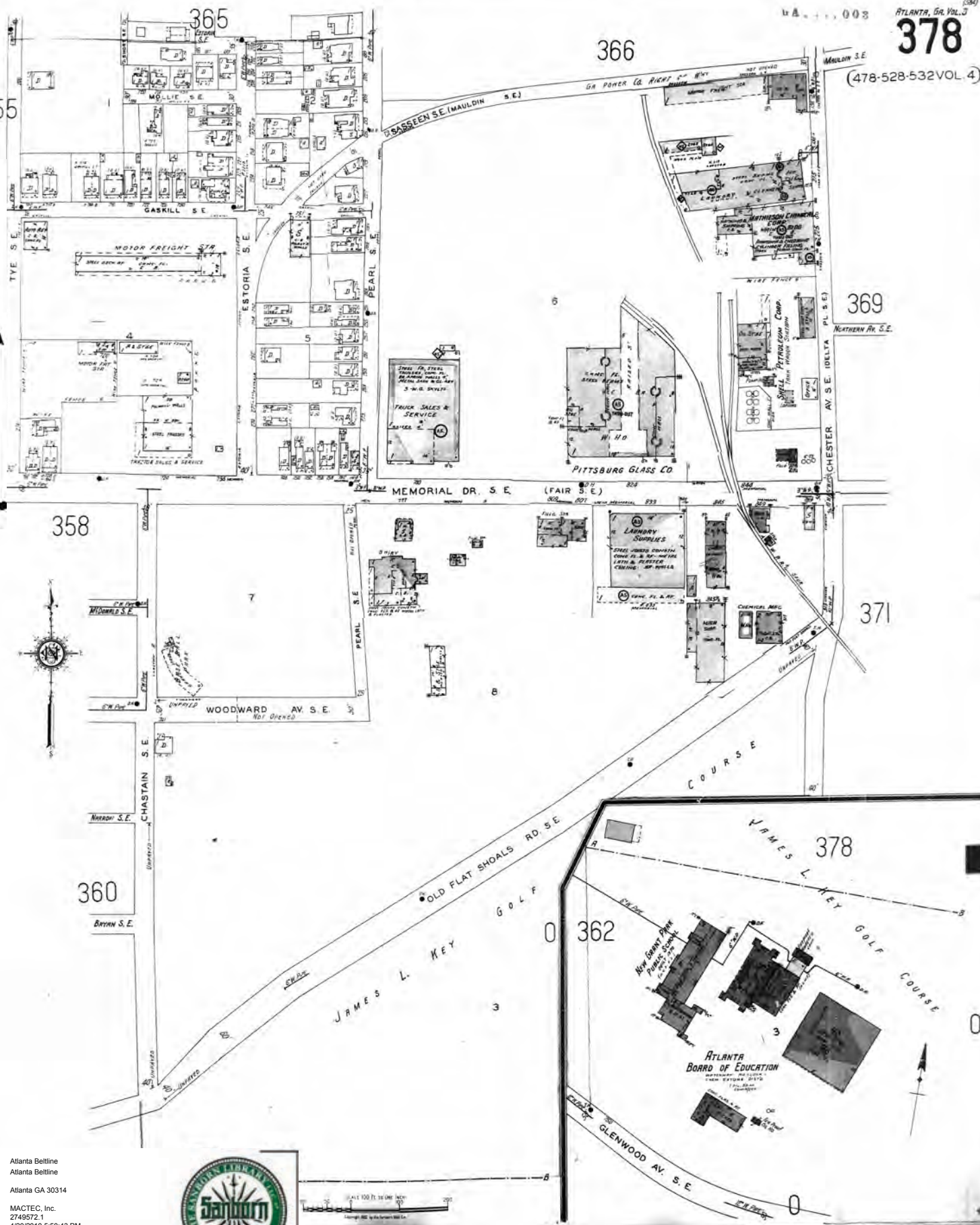
The certified Sanborn Library search results in this report can be authenticated by visiting www.edrnet.com/sanborn and entering the certification number. Only Environmental Data Resources, Inc. (EDR) is authorized to grant rights for commercial reproduction of maps by The Sanborn Library LLC, the copyright holder for the collection.

Certification # 74C9-4284-BB2B

Site Name: Atlanta Beltline
 Address: Atlanta Beltline
 City, ST, ZIP: Atlanta GA 30314
 Client: MACTEC, Inc.
 EDR Inquiry: 2749572.1
 Order Date: 4/20/2010 5:50:43 PM
 Certification # 74C9-4284-BB2B



Scale: 1" = 100' (1:100,000)





Atlanta Beltline

Atlanta Beltline

Atlanta, GA 30314

Inquiry Number: 2735328.1

April 02, 2010

The EDR Historical Topographic Map Report

EDR Historical Topographic Map Report

Environmental Data Resources, Inc.s (EDR) Historical Topographic Map Report is designed to assist professionals in evaluating potential liability on a target property resulting from past activities. EDRs Historical Topographic Map Report includes a search of a collection of public and private color historical topographic maps, dating back to the early 1900s.

Thank you for your business.
Please contact EDR at 1-800-352-0050
with any questions or comments.

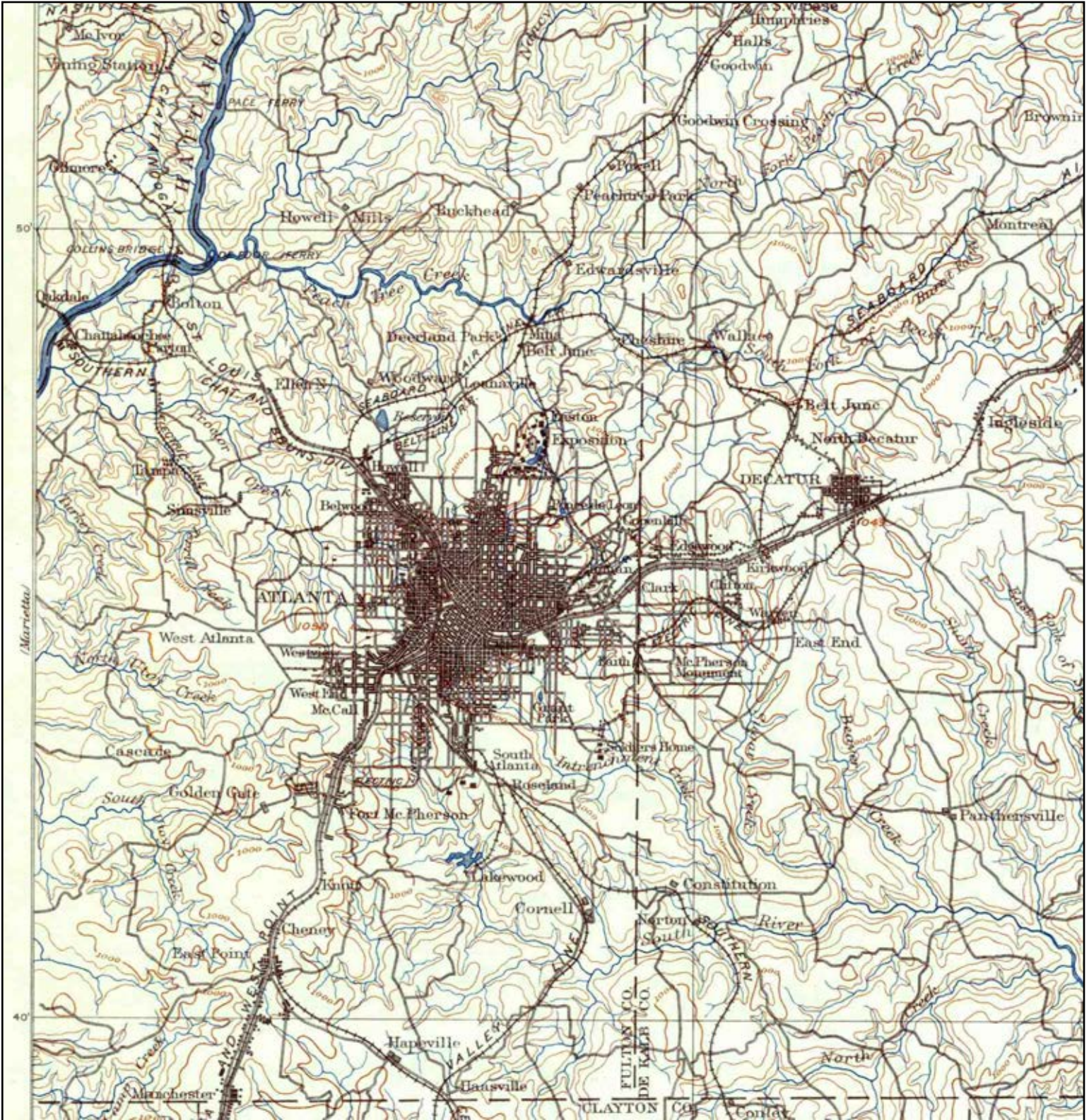
Disclaimer - Copyright and Trademark Notice


This Report contains certain information obtained from a variety of public and other sources reasonably available to Environmental Data Resources, Inc. It cannot be concluded from this Report that coverage information for the target and surrounding properties does not exist from other sources. **NO WARRANTY EXPRESSED OR IMPLIED, IS MADE WHATSOEVER IN CONNECTION WITH THIS REPORT. ENVIRONMENTAL DATA RESOURCES, INC. SPECIFICALLY DISCLAIMS THE MAKING OF ANY SUCH WARRANTIES, INCLUDING WITHOUT LIMITATION, MERCHANTABILITY OR FITNESS FOR A PARTICULAR USE OR PURPOSE. ALL RISK IS ASSUMED BY THE USER. IN NO EVENT SHALL ENVIRONMENTAL DATA RESOURCES, INC. BE LIABLE TO ANYONE, WHETHER ARISING OUT OF ERRORS OR OMISSIONS, NEGLIGENCE, ACCIDENT OR ANY OTHER CAUSE, FOR ANY LOSS OF DAMAGE, INCLUDING, WITHOUT LIMITATION, SPECIAL, INCIDENTAL, CONSEQUENTIAL, OR EXEMPLARY DAMAGES. ANY LIABILITY ON THE PART OF ENVIRONMENTAL DATA RESOURCES, INC. IS STRICTLY LIMITED TO A REFUND OF THE AMOUNT PAID FOR THIS REPORT.** Purchaser accepts this Report AS IS. Any analyses, estimates, ratings, environmental risk levels or risk codes provided in this Report are provided for illustrative purposes only, and are not intended to provide, nor should they be interpreted as providing any facts regarding, or prediction or forecast of, any environmental risk for any property. Only a Phase I Environmental Site Assessment performed by an environmental professional can provide information regarding the environmental risk for any property. Additionally, the information provided in this Report is not to be construed as legal advice.

Copyright 2010 by Environmental Data Resources, Inc. All rights reserved. Reproduction in any media or format, in whole or in part, of any report or map of Environmental Data Resources, Inc., or its affiliates, is prohibited without prior written permission.

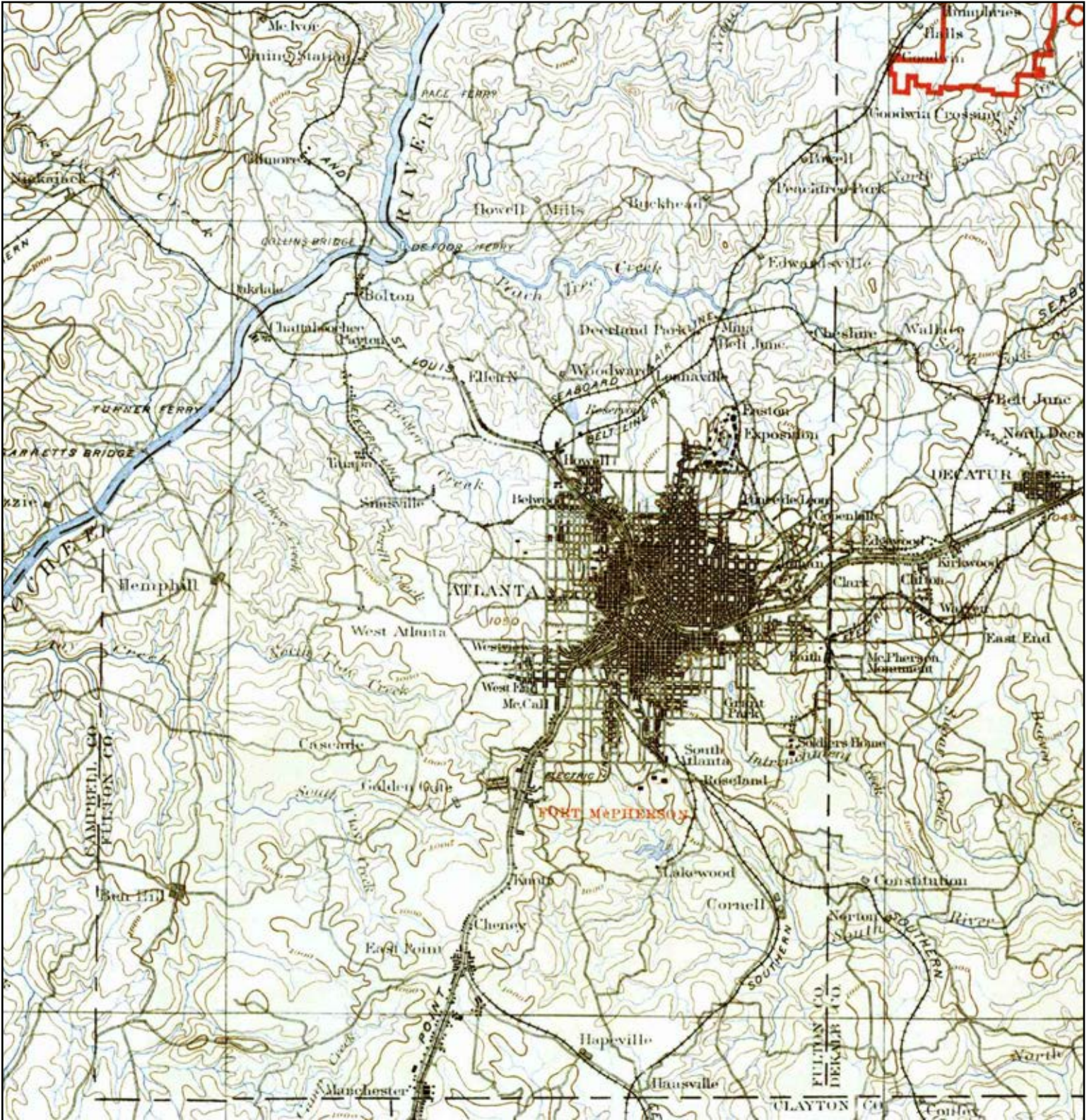
EDR and its logos (including Sanborn and Sanborn Map) are trademarks of Environmental Data Resources, Inc. or its affiliates. All other trademarks used herein are the property of their respective owners.


Historical Topographic Map



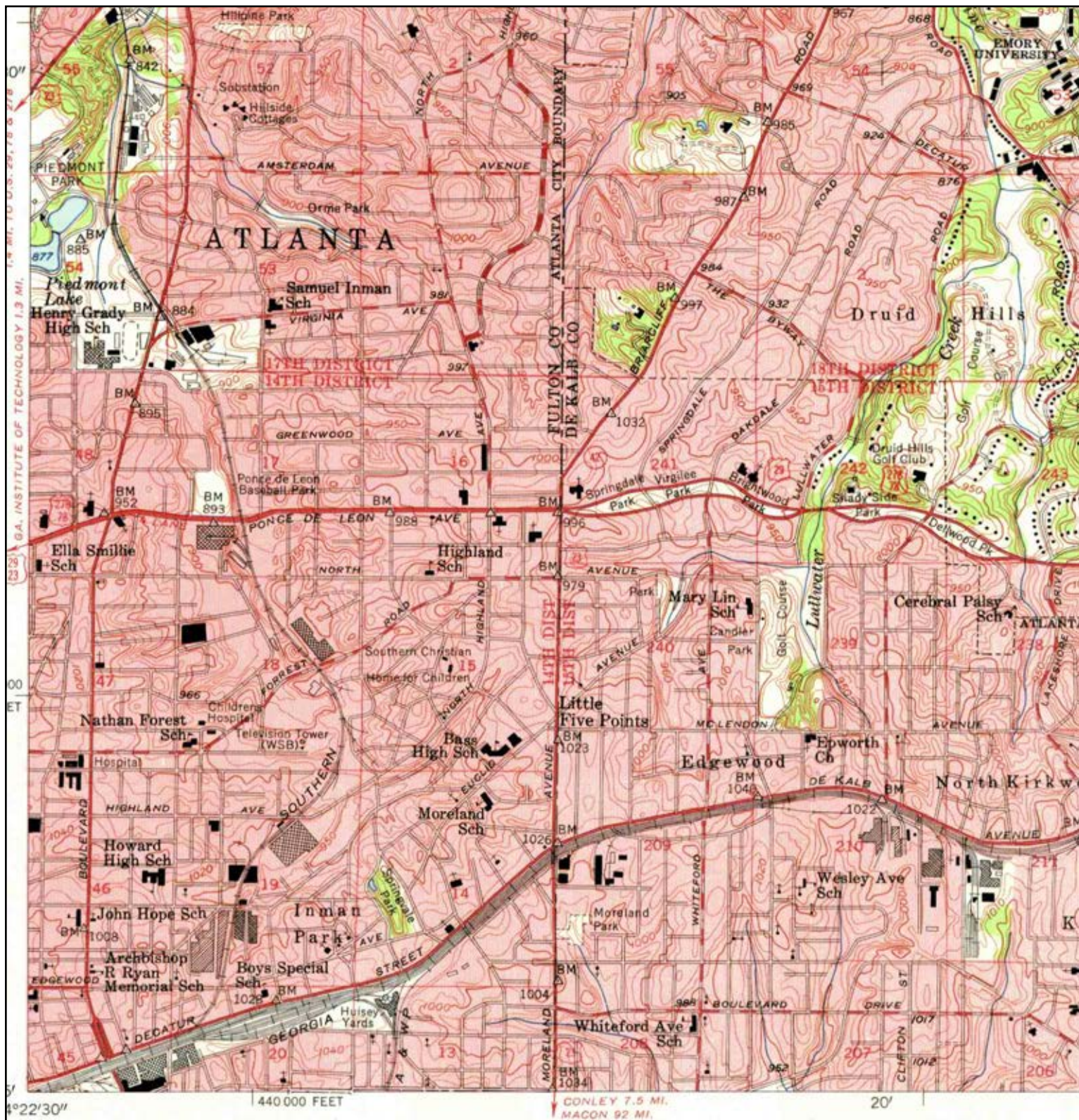
	TARGET QUAD NAME: ATLANTA MAP YEAR: 1895	SITE NAME: Atlanta Beltline ADDRESS: Atlanta Beltline Atlanta, GA 30314 LAT/LONG: /	CLIENT: MACTEC, Inc. CONTACT: Dustin J Heizer INQUIRY#: 2735328.1 RESEARCH DATE: 04/02/2010
	SERIES: 30 SCALE: 1:125000		


Historical Topographic Map



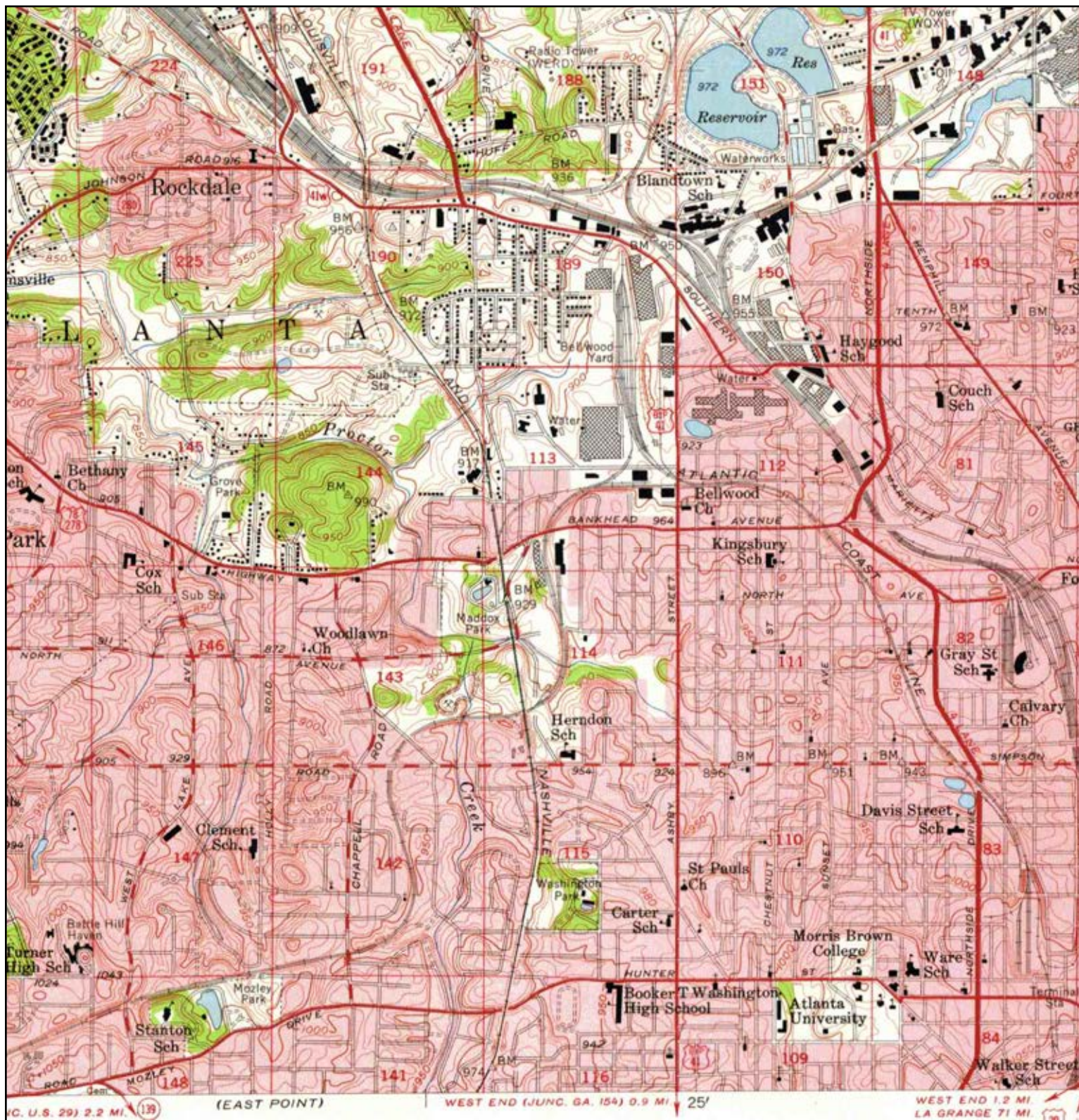
<p>N</p> 	<p>TARGET QUAD NAME: CAMP GORDON MAP YEAR: 1919</p>	<p>SITE NAME: Atlanta Beltline ADDRESS: Atlanta Beltline Atlanta, GA 30314 LAT/LONG: /</p>	<p>CLIENT: MACTEC, Inc. CONTACT: Dustin J Heizer INQUIRY#: 2735328.1 RESEARCH DATE: 04/02/2010</p>
	<p>SERIES: 30 SCALE: 1:125000</p>		

Historical Topographic Map



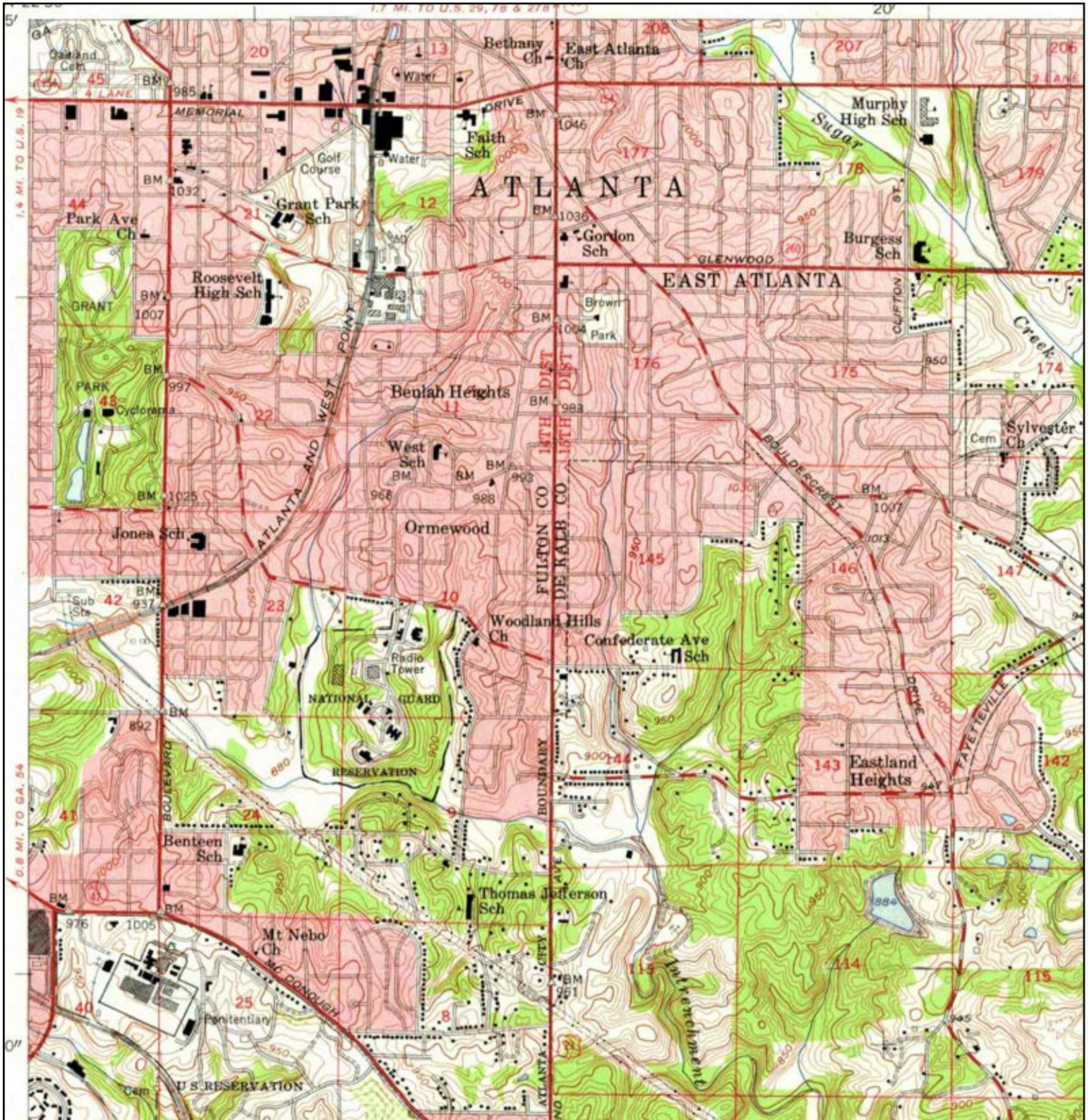
	TARGET QUAD	SITE NAME:	Atlanta Beltline	CLIENT:	MACTEC, Inc.
	NAME: NORTHEAST ATLANTA	ADDRESS:	Atlanta Beltline	CONTACT:	Dustin J Heizer
	MAP YEAR: 1954	LAT/LONG:	/	INQUIRY#:	2735328.1
	SERIES: 7.5			RESEARCH DATE:	04/02/2010
	SCALE: 1:24000				


Historical Topographic Map



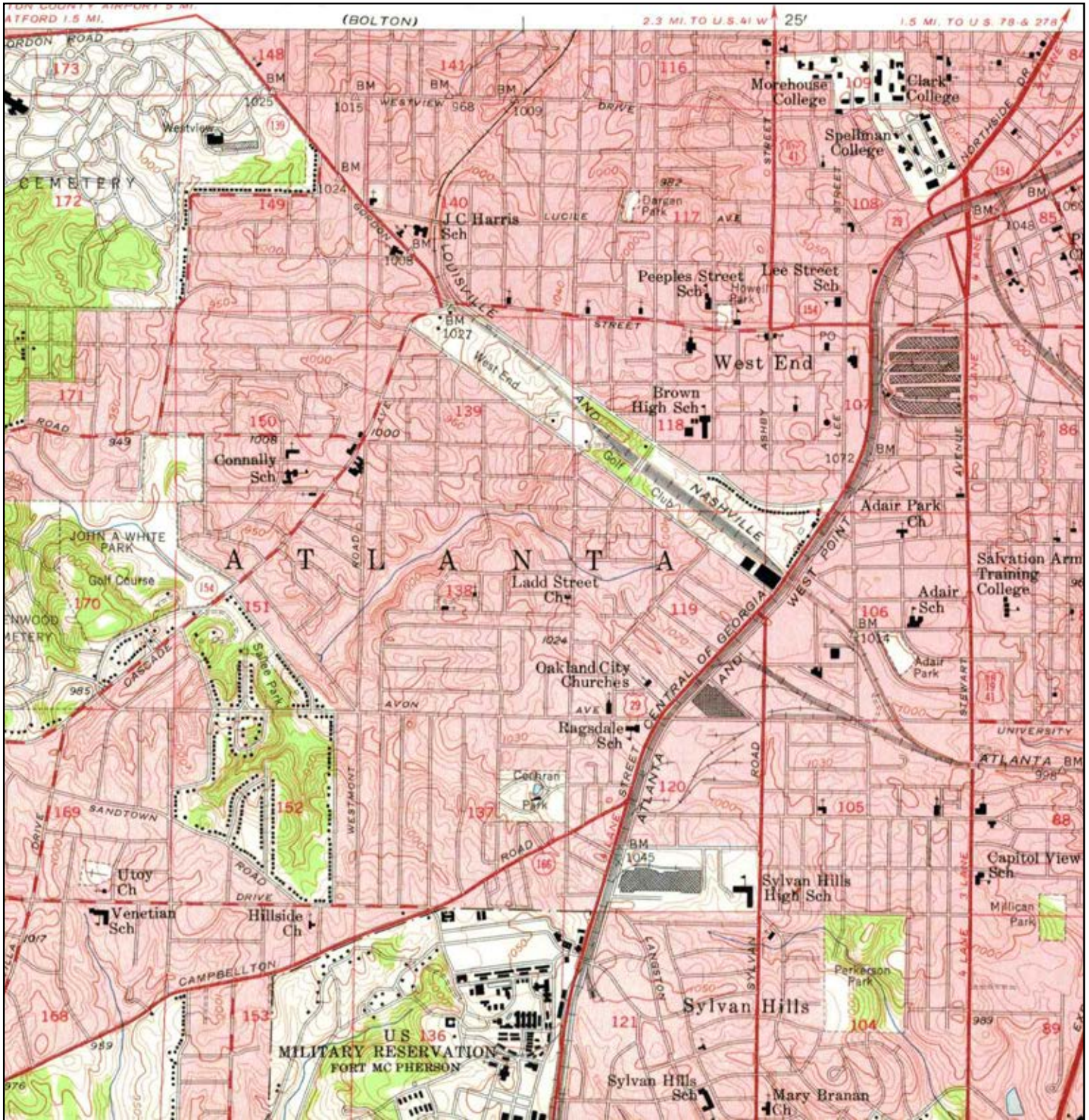
	TARGET QUAD	SITE NAME:	Atlanta Beltline	CLIENT:	MACTEC, Inc.
	NAME: NORTHWEST ATLANTA	ADDRESS:	Atlanta Beltline	CONTACT:	Dustin J Heizer
	MAP YEAR: 1954		Atlanta, GA 30314	INQUIRY#:	2735328.1
	SERIES: 7.5	LAT/LONG:	/	RESEARCH DATE:	04/02/2010
	SCALE: 1:24000				


Historical Topographic Map



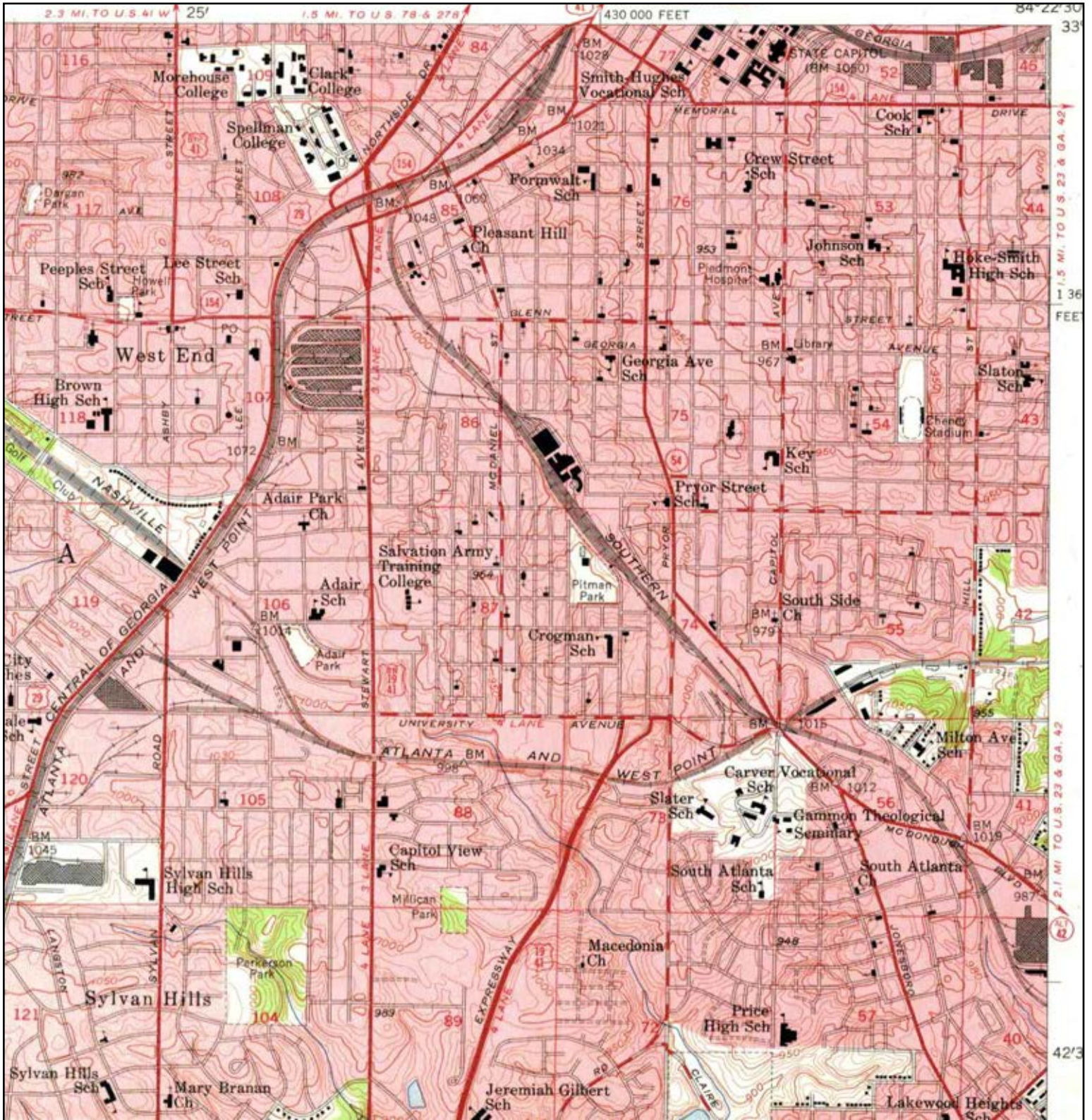
	TARGET QUAD	SITE NAME:	Atlanta Beltline	CLIENT:	MACTEC, Inc.
	NAME: SOUTHEAST ATLANTA	ADDRESS:	Atlanta Beltline	CONTACT:	Dustin J Heizer
	MAP YEAR: 1954	LAT/LONG:	Atlanta, GA 30314	INQUIRY#:	2735328.1
	SERIES: 7.5			RESEARCH DATE:	04/02/2010
	SCALE: 1:24000				

Historical Topographic Map



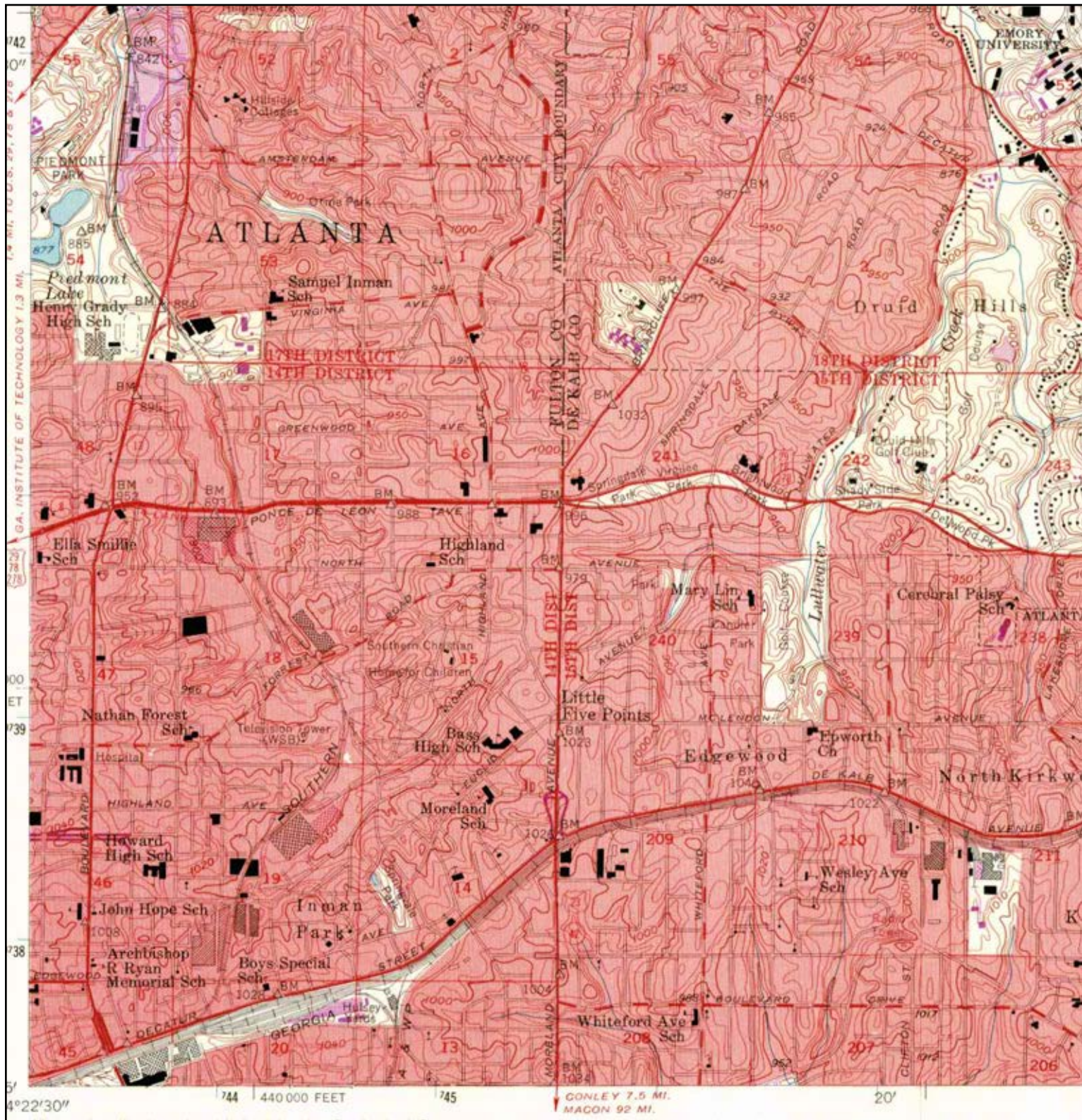
	TARGET QUAD NAME: SOUTHWEST ATLANTA MAP YEAR: 1954	SITE NAME: Atlanta Beltline ADDRESS: Atlanta Beltline Atlanta, GA 30314 LAT/LONG: /	CLIENT: MACTEC, Inc. CONTACT: Dustin J Heizer INQUIRY#: 2735328.1 RESEARCH DATE: 04/02/2010
	SERIES: 7.5 SCALE: 1:24000		

Historical Topographic Map



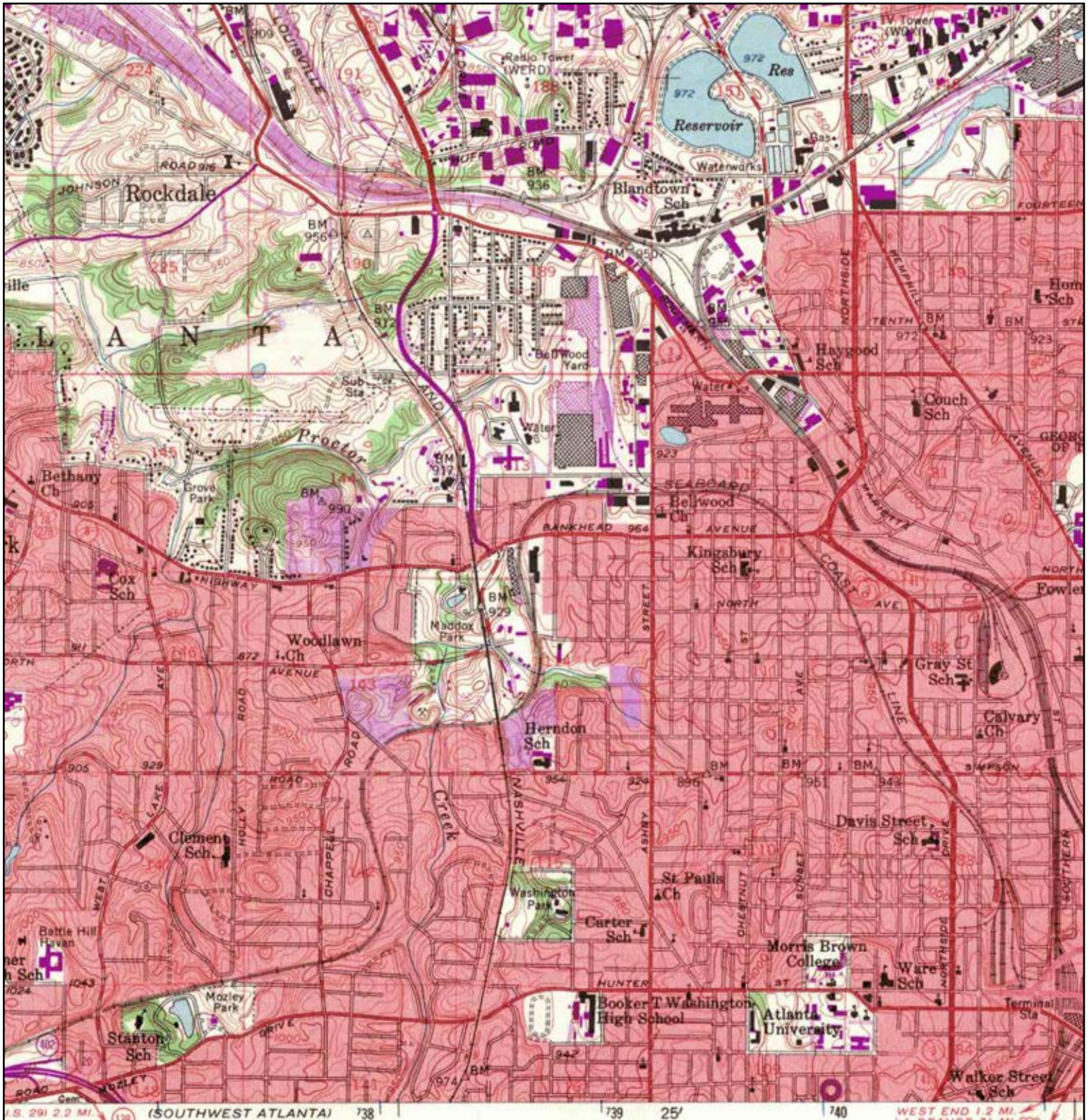
<p>N</p>	<p>TARGET QUAD</p> <p>NAME: SOUTHWEST ATLANTA</p> <p>MAP YEAR: 1954</p>	<p>SITE NAME: Atlanta Beltline</p> <p>ADDRESS: Atlanta Beltline Atlanta, GA 30314</p> <p>LAT/LONG: /</p>	<p>CLIENT: MACTEC, Inc.</p> <p>CONTACT: Dustin J Heizer</p> <p>INQUIRY#: 2735328.1</p> <p>RESEARCH DATE: 04/02/2010</p>
	<p>SERIES: 7.5</p> <p>SCALE: 1:24000</p>		

Historical Topographic Map



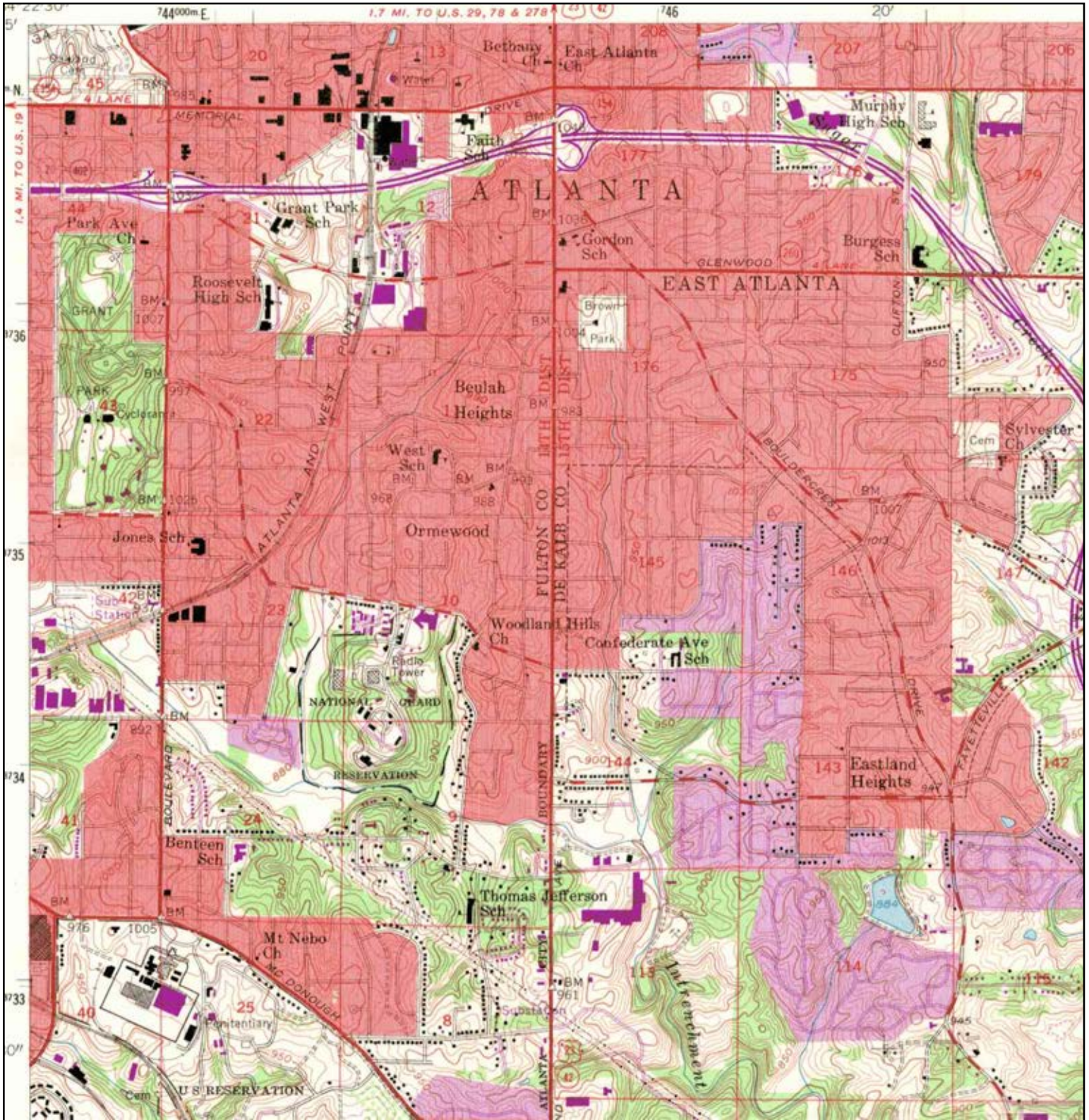
	TARGET QUAD	SITE NAME:	Atlanta Beltline	CLIENT:	MACTEC, Inc.
	NAME: NORTHEAST ATLANTA	ADDRESS:	Atlanta Beltline	CONTACT:	Dustin J Heizer
	MAP YEAR: 1968		Atlanta, GA 30314	INQUIRY#:	2735328.1
	PHOTOREVISED FROM: 1954	LAT/LONG:	/	RESEARCH DATE:	04/02/2010
	SERIES: 7.5				
	SCALE: 1:24000				

Historical Topographic Map



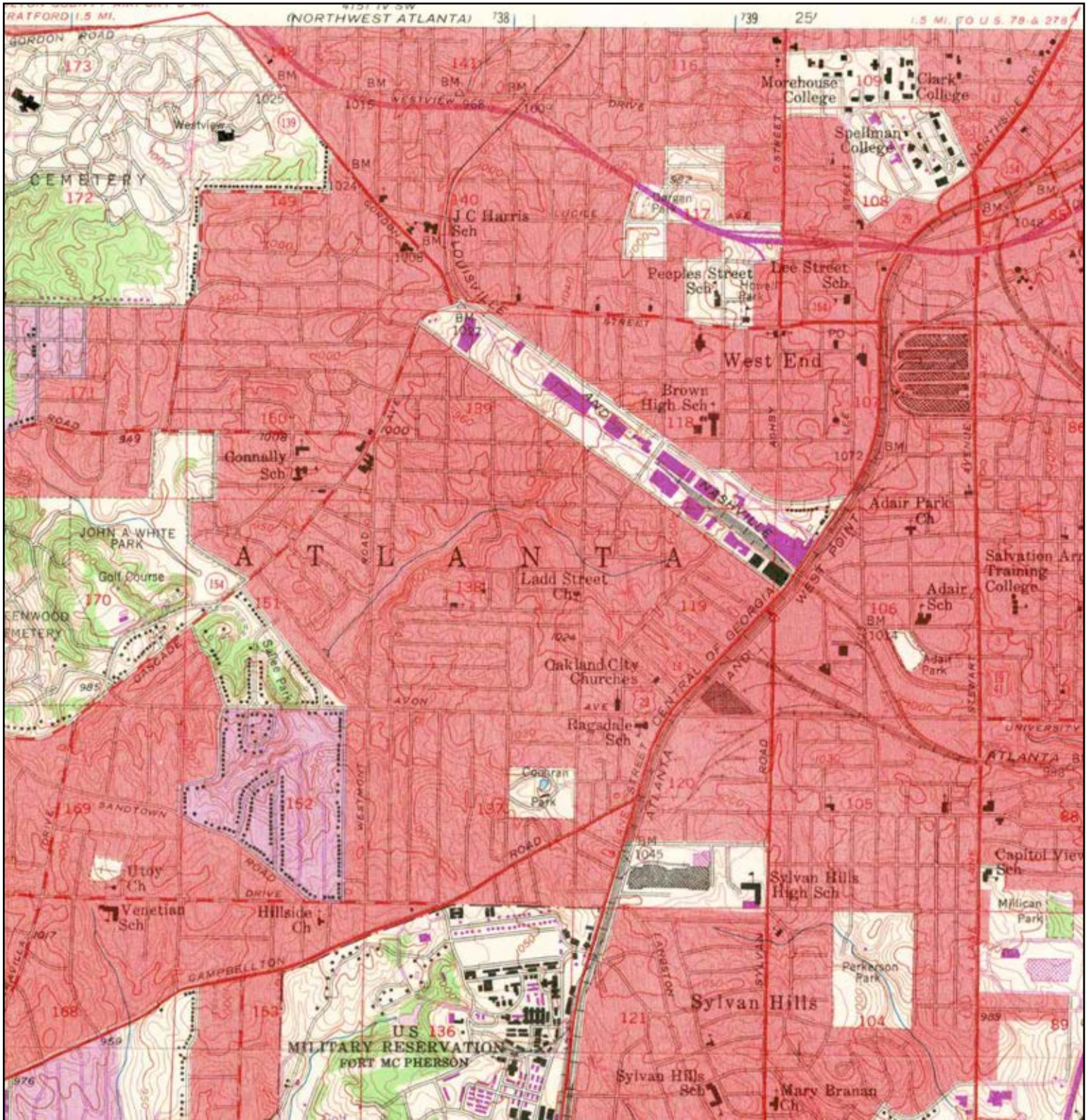
<p>N ↑</p>	TARGET QUAD	SITE NAME:	Atlanta Beltline	CLIENT:	MACTEC, Inc.
	NAME: NORTHWEST ATLANTA	ADDRESS:	Atlanta Beltline	CONTACT:	Dustin J Heizer
	MAP YEAR: 1968		Atlanta, GA 30314	INQUIRY#:	2735328.1
	PHOTOREVISED FROM: 1954	LAT/LONG:	/	RESEARCH DATE:	04/02/2010
	SERIES: 7.5				
	SCALE: 1:24000				


Historical Topographic Map



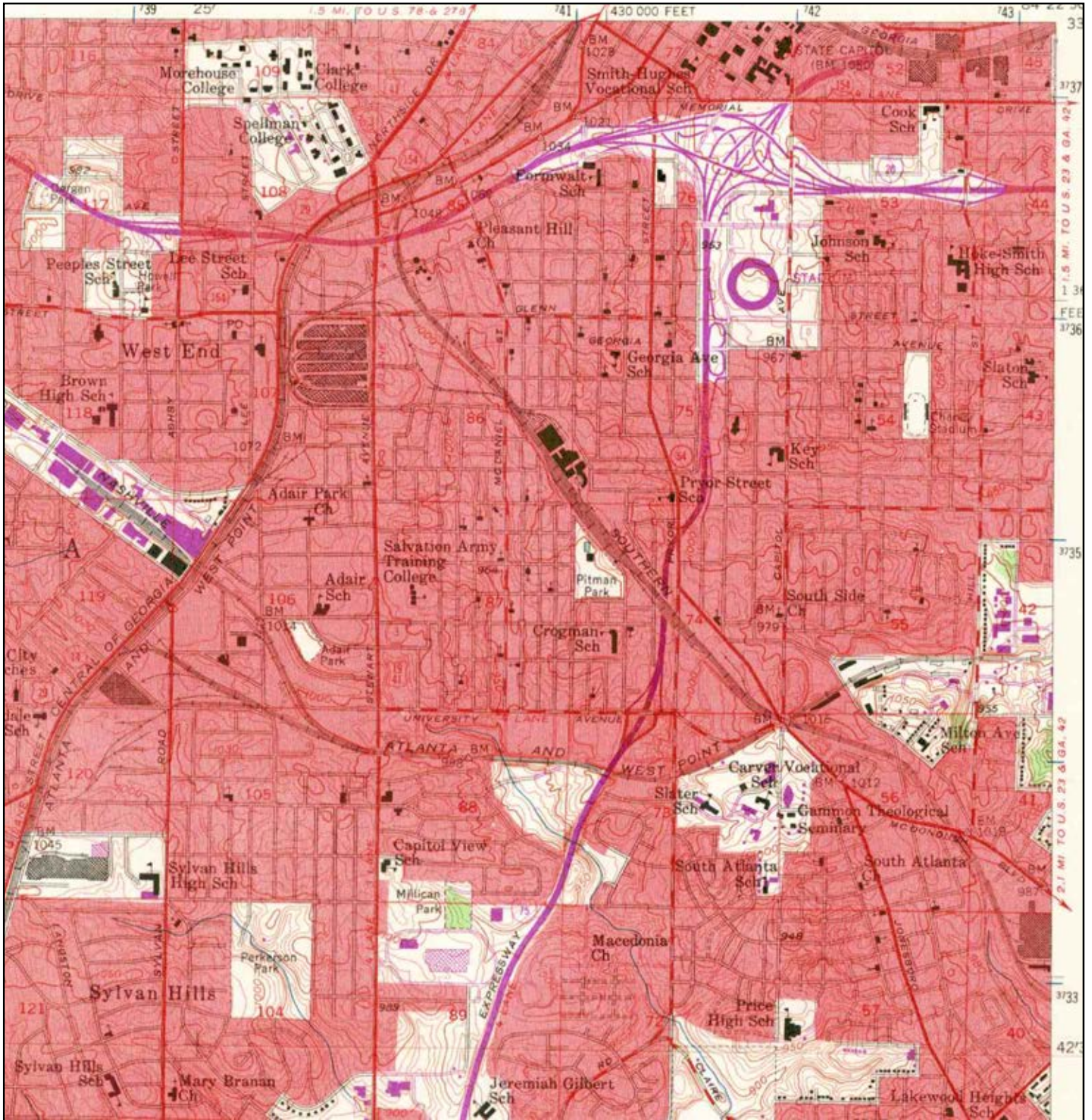
	TARGET QUAD	SITE NAME:	Atlanta Beltline	CLIENT:	MACTEC, Inc.
	NAME: SOUTHEAST ATLANTA	ADDRESS:	Atlanta Beltline	CONTACT:	Dustin J Heizer
	MAP YEAR: 1968		Atlanta, GA 30314	INQUIRY#:	2735328.1
	PHOTOREVISED FROM: 1954	LAT/LONG:	/	RESEARCH DATE:	04/02/2010
	SERIES: 7.5				
	SCALE: 1:24000				

Historical Topographic Map



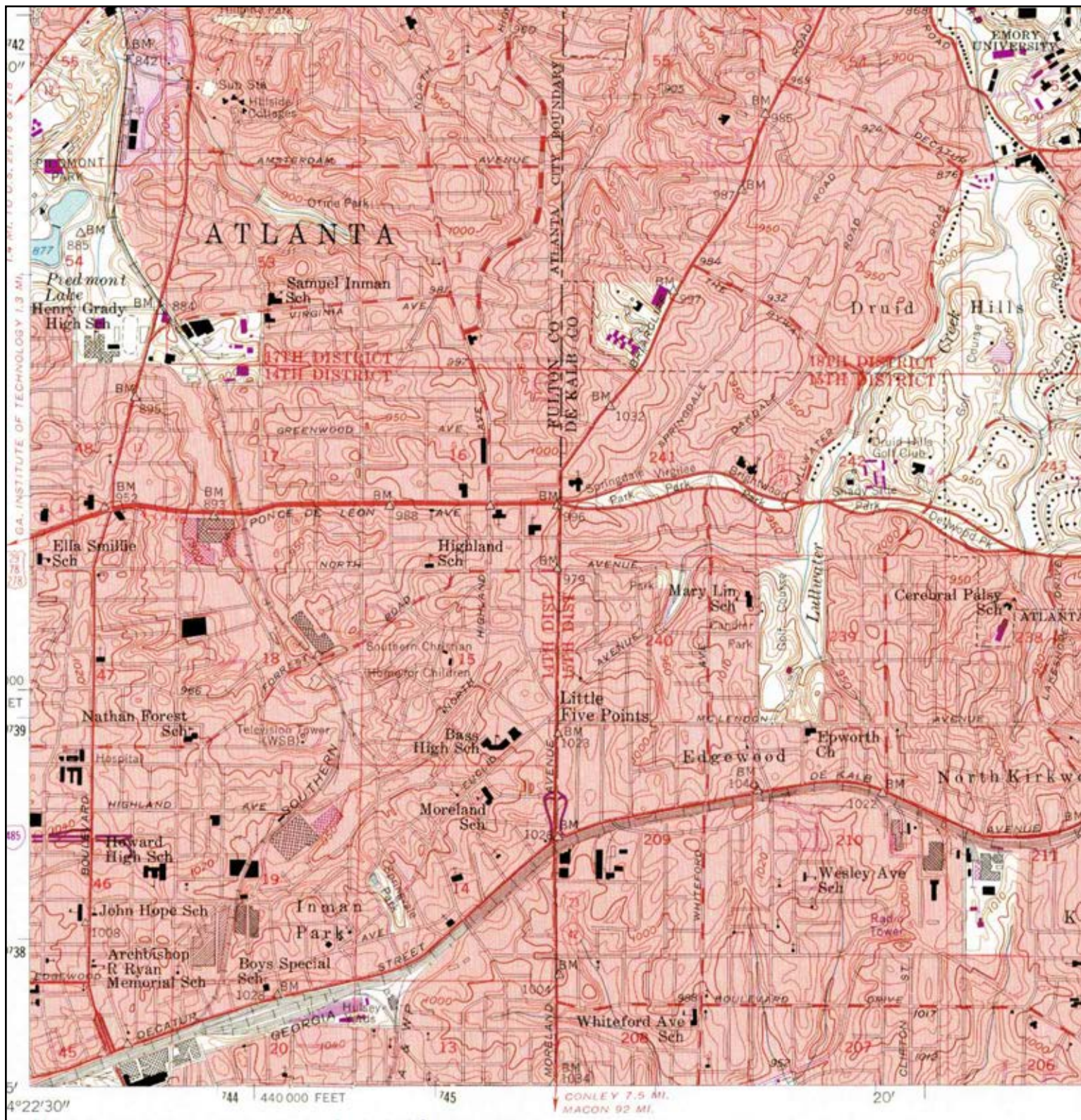
	TARGET QUAD	SITE NAME: Atlanta Beltline	CLIENT: MACTEC, Inc.
	NAME: SOUTHWEST ATLANTA	ADDRESS: Atlanta Beltline	CONTACT: Dustin J Heizer
	MAP YEAR: 1968	ADDRESS: Atlanta, GA 30314	INQUIRY#: 2735328.1
	PHOTOREVISED FROM: 1954	LAT/LONG: /	RESEARCH DATE: 04/02/2010
	SERIES: 7.5		
	SCALE: 1:24000		

Historical Topographic Map



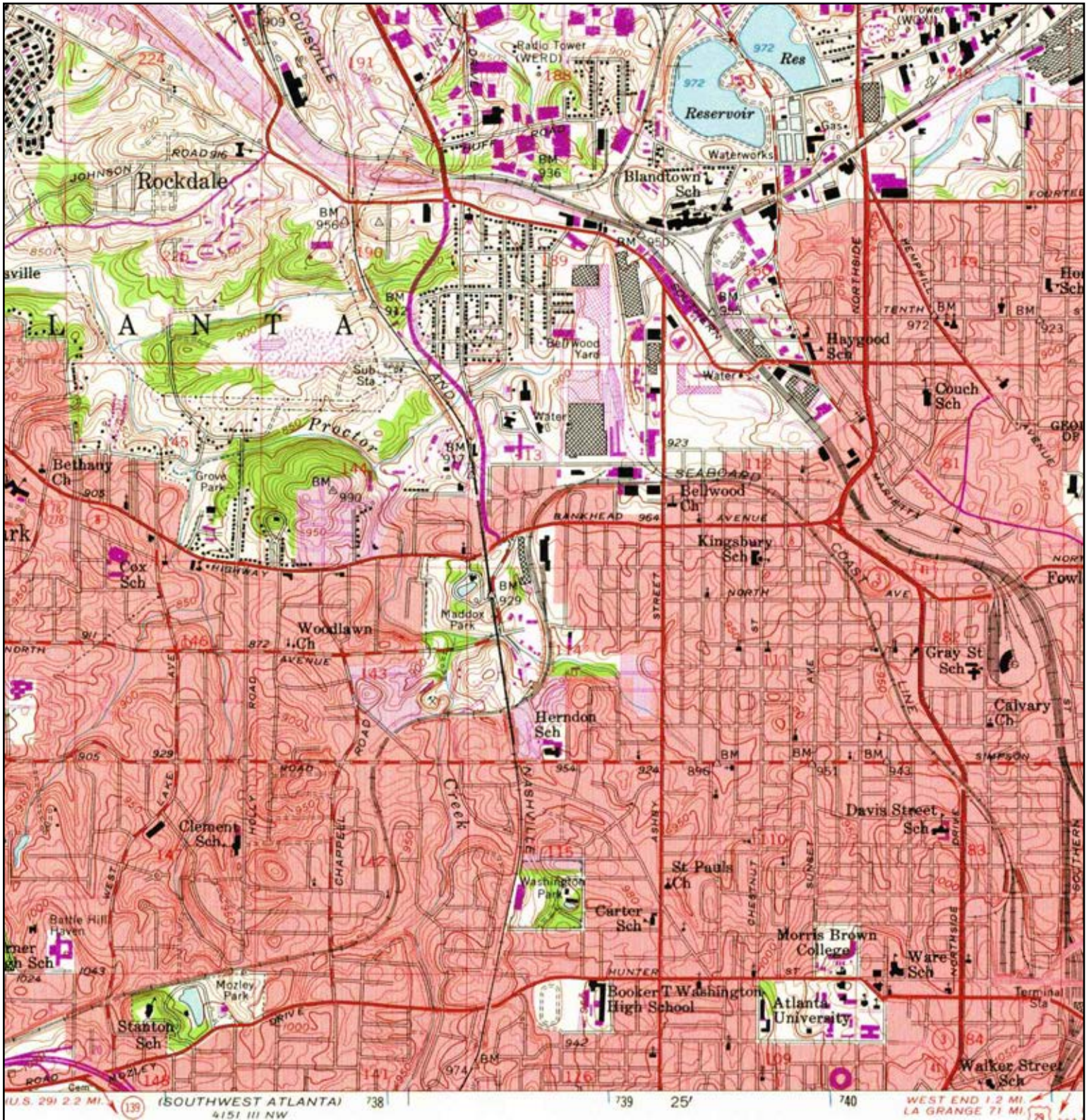
<p>N ↑</p>	TARGET QUAD	SITE NAME:	Atlanta Beltline	CLIENT:	MACTEC, Inc.
	NAME: SOUTHWEST ATLANTA	ADDRESS:	Atlanta Beltline	CONTACT:	Dustin J Heizer
	MAP YEAR: 1968		Atlanta, GA 30314	INQUIRY#:	2735328.1
	PHOTOREVISED FROM: 1954	LAT/LONG:	/	RESEARCH DATE:	04/02/2010
	SERIES: 7.5				
	SCALE: 1:24000				

Historical Topographic Map



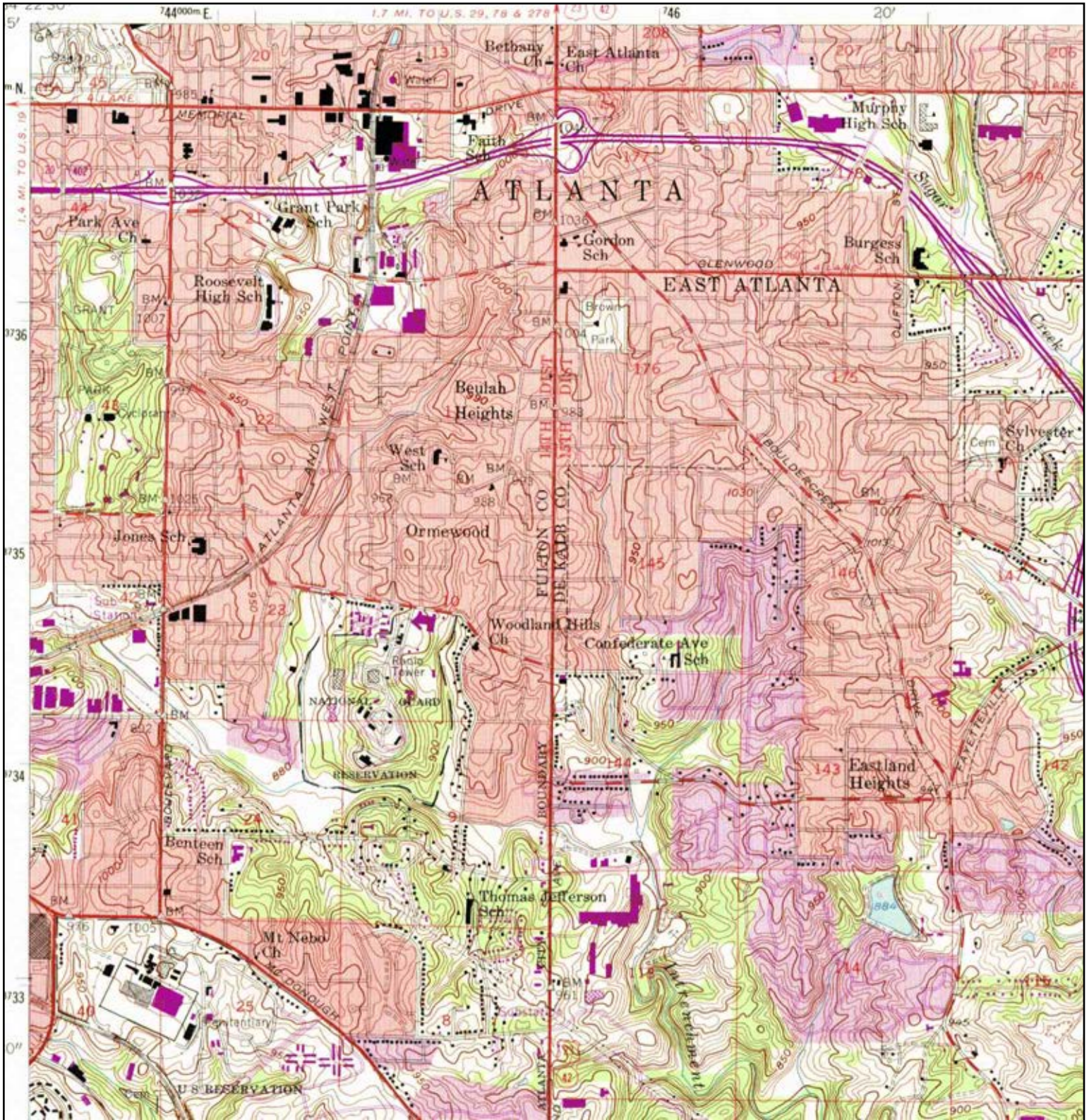
<p>N ↑</p>	TARGET QUAD	SITE NAME:	Atlanta Beltline	CLIENT:	MACTEC, Inc.
	NAME: NORTHEAST ATLANTA	ADDRESS:	Atlanta Beltline	CONTACT:	Dustin J Heizer
	MAP YEAR: 1973		Atlanta, GA 30314	INQUIRY#:	2735328.1
	PHOTOREVISED FROM: 1954	LAT/LONG:	/	RESEARCH DATE:	04/02/2010
	SERIES: 7.5				
	SCALE: 1:24000				

Historical Topographic Map



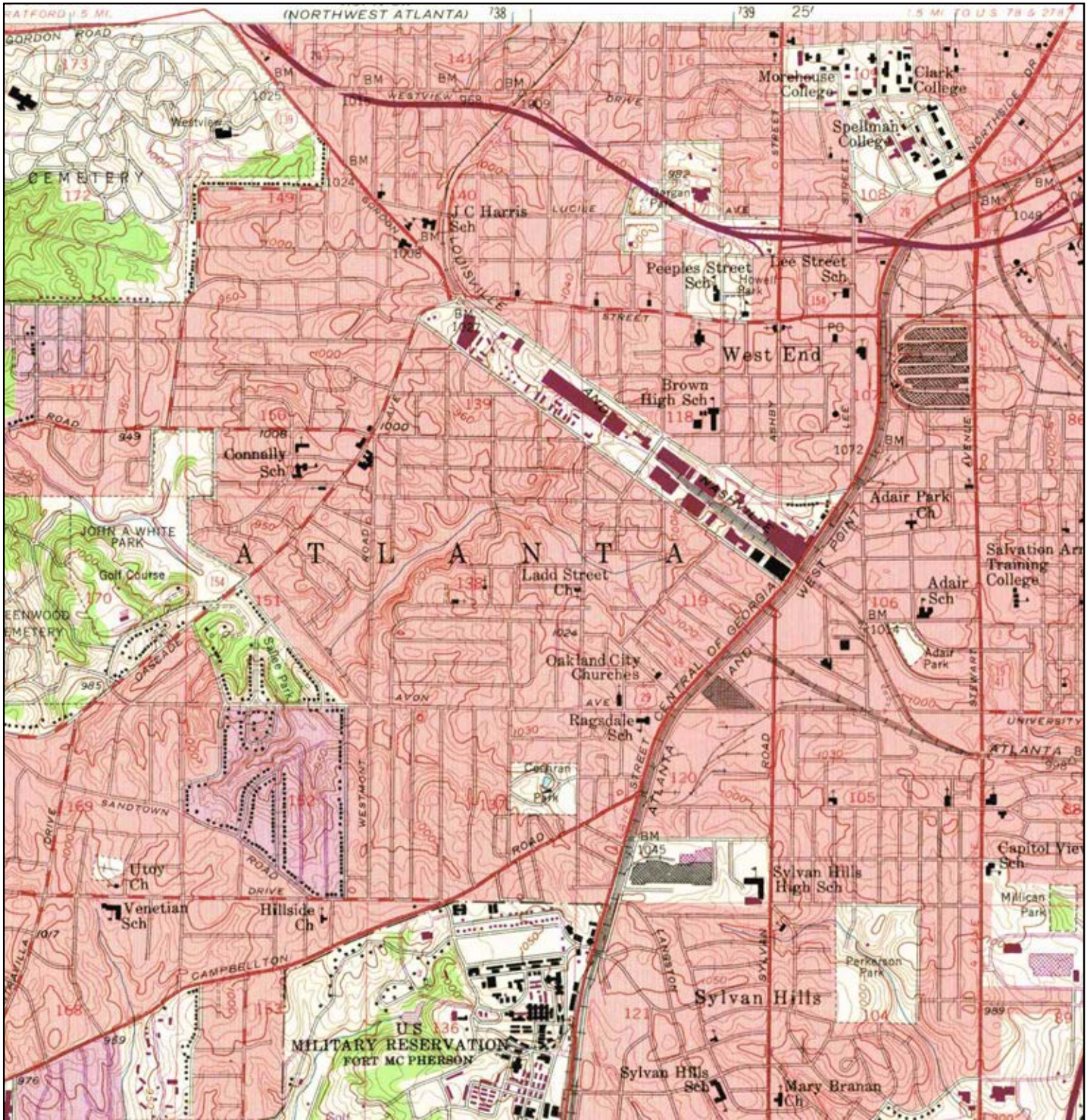
	TARGET QUAD	SITE NAME:	Atlanta Beltline	CLIENT:	MACTEC, Inc.
	NAME: NORTHWEST ATLANTA	ADDRESS:	Atlanta Beltline	CONTACT:	Dustin J Heizer
	MAP YEAR: 1973		Atlanta, GA 30314	INQUIRY#:	2735328.1
	PHOTOREVISED FROM: 1954	LAT/LONG:	/	RESEARCH DATE:	04/02/2010
	SERIES: 7.5				
	SCALE: 1:24000				

Historical Topographic Map



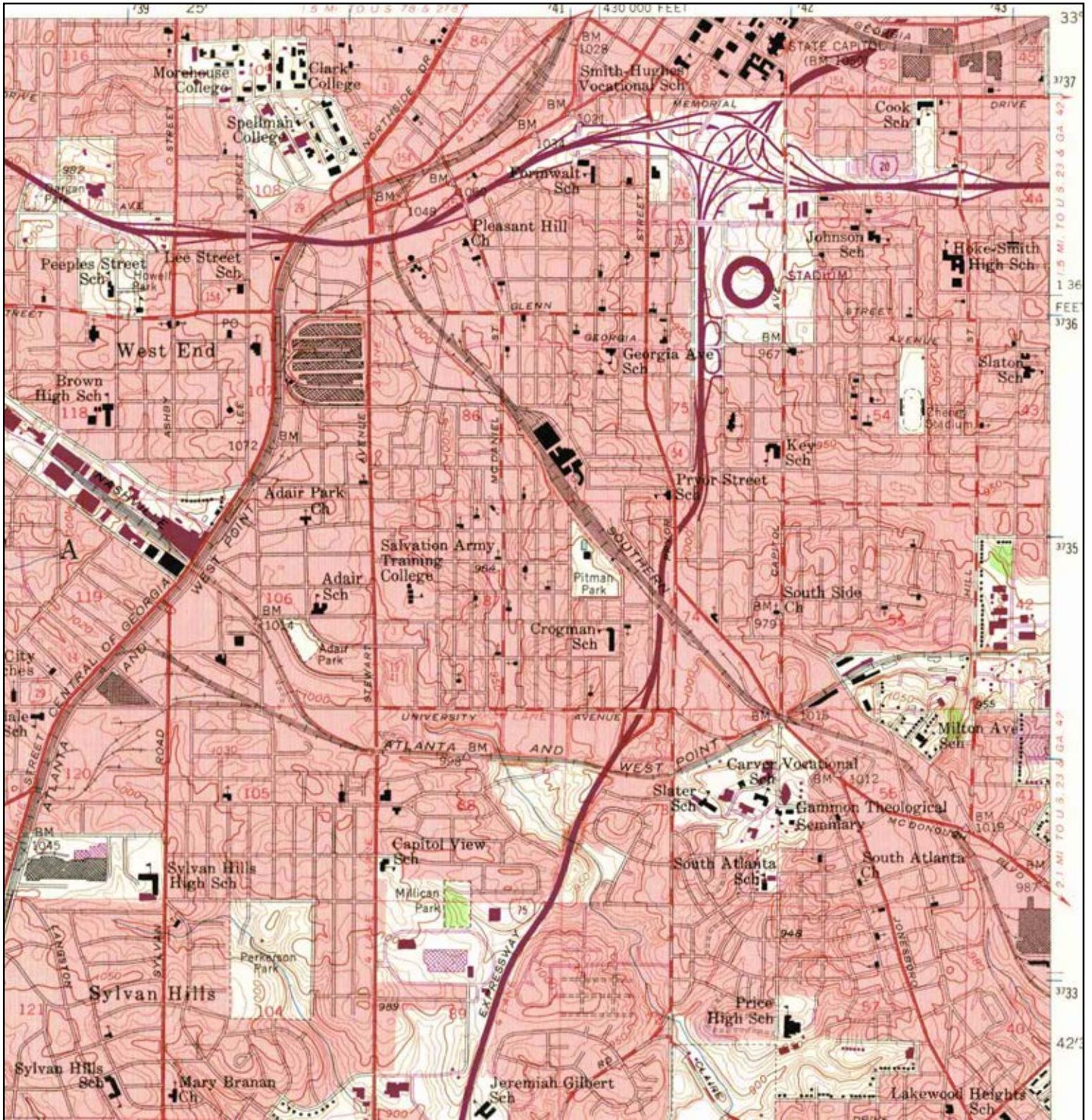
	TARGET QUAD	SITE NAME:	Atlanta Beltline	CLIENT:	MACTEC, Inc.
	NAME: SOUTHEAST ATLANTA	ADDRESS:	Atlanta Beltline	CONTACT:	Dustin J Heizer
	MAP YEAR: 1973		Atlanta, GA 30314	INQUIRY#:	2735328.1
	PHOTOREVISED FROM: 1954	LAT/LONG:	/	RESEARCH DATE:	04/02/2010
	SERIES: 7.5				
	SCALE: 1:24000				


Historical Topographic Map



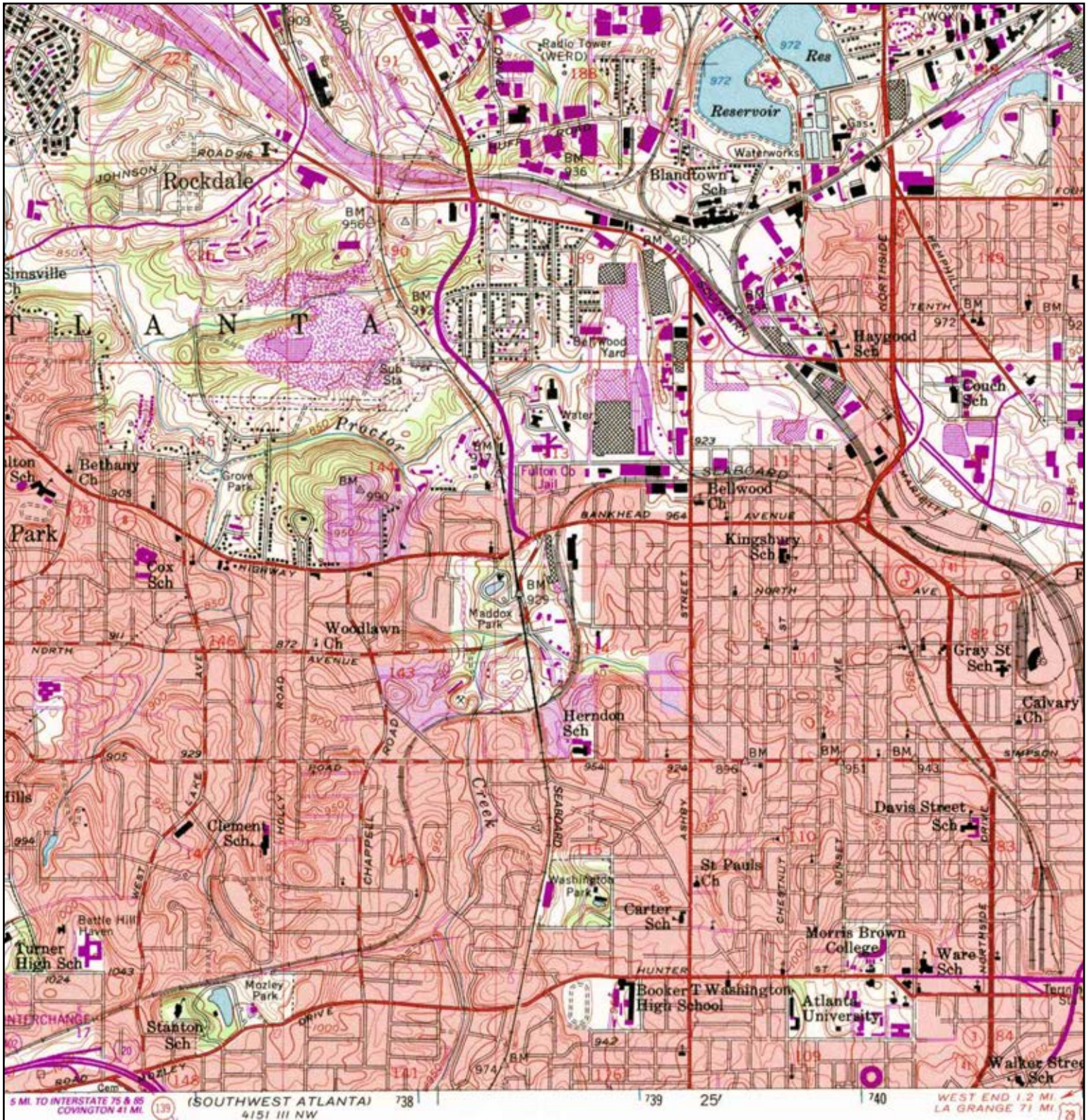
	TARGET QUAD	SITE NAME:	Atlanta Beltline	CLIENT:	MACTEC, Inc.
	NAME: SOUTHWEST ATLANTA	ADDRESS:	Atlanta Beltline	CONTACT:	Dustin J Heizer
	MAP YEAR: 1973		Atlanta, GA 30314	INQUIRY#:	2735328.1
	PHOTOREVISED FROM: 1954	LAT/LONG:	/	RESEARCH DATE:	04/02/2010
	SERIES: 7.5				
	SCALE: 1:24000				

Historical Topographic Map



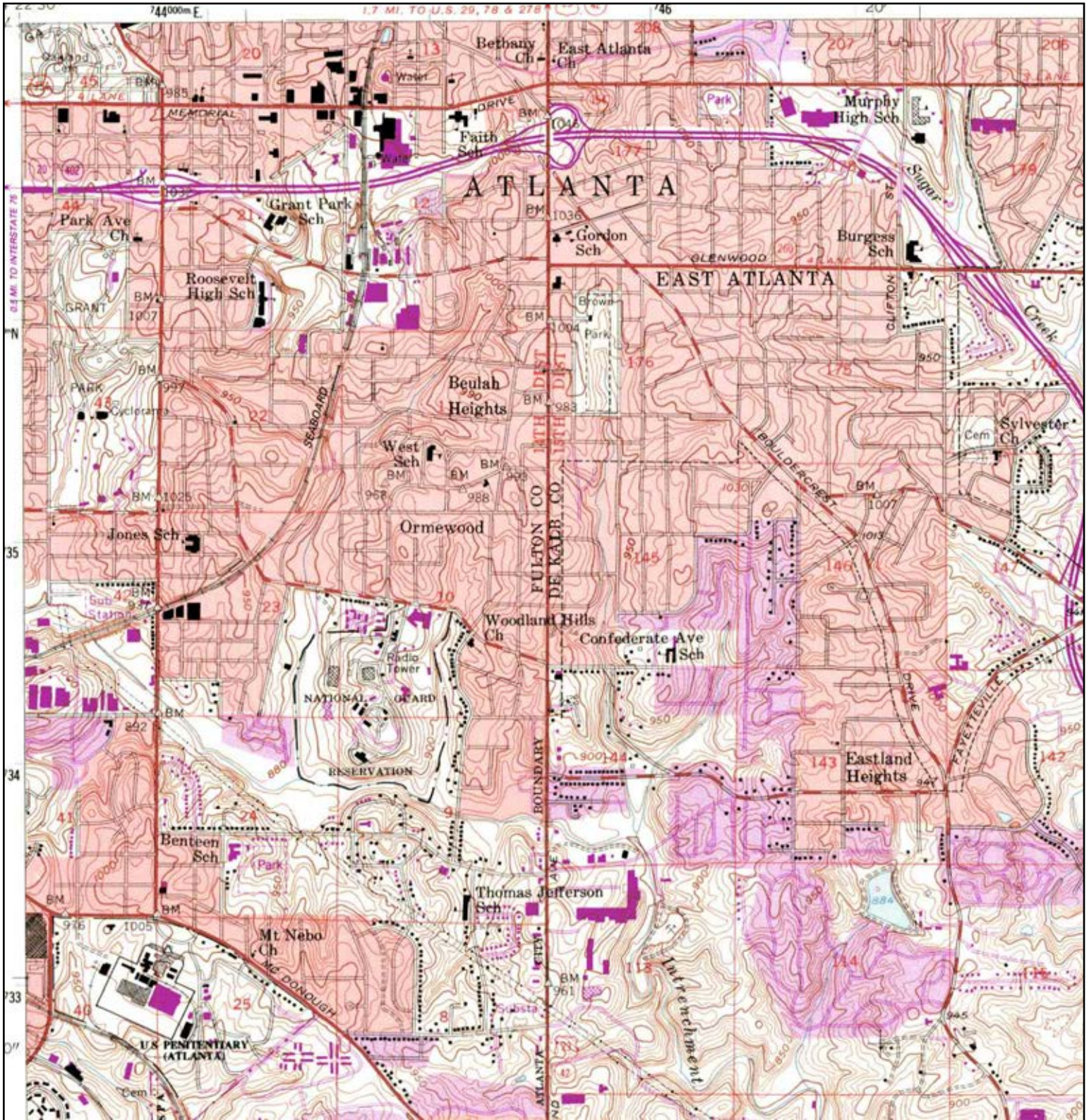
	TARGET QUAD	SITE NAME: Atlanta Beltline	CLIENT: MACTEC, Inc.
	NAME: SOUTHWEST ATLANTA	ADDRESS: Atlanta Beltline	CONTACT: Dustin J Heizer
	MAP YEAR: 1973	ADDRESS: Atlanta, GA 30314	INQUIRY#: 2735328.1
	PHOTOREVISED FROM: 1954	LAT/LONG: /	RESEARCH DATE: 04/02/2010
	SERIES: 7.5		
	SCALE: 1:24000		

Historical Topographic Map



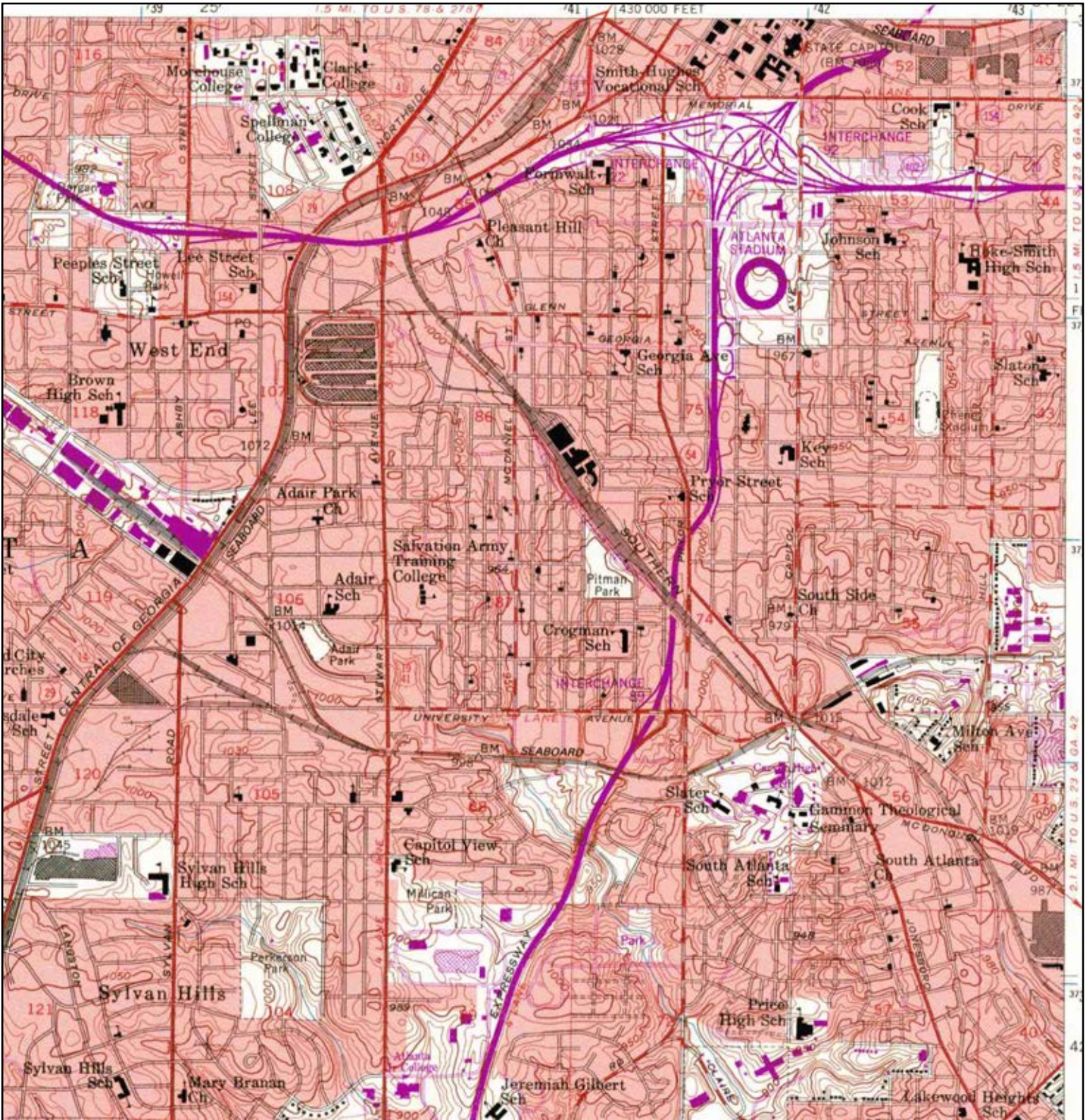
<p>N ↑</p>	TARGET QUAD	SITE NAME:	Atlanta Beltline	CLIENT:	MACTEC, Inc.
	NAME: NORTHWEST ATLANTA	ADDRESS:	Atlanta Beltline	CONTACT:	Dustin J Heizer
	MAP YEAR: 1983		Atlanta, GA 30314	INQUIRY#:	2735328.1
	PHOTOREVISED FROM: 1954	LAT/LONG:	/	RESEARCH DATE:	04/02/2010
	SERIES: 7.5				
	SCALE: 1:24000				

Historical Topographic Map



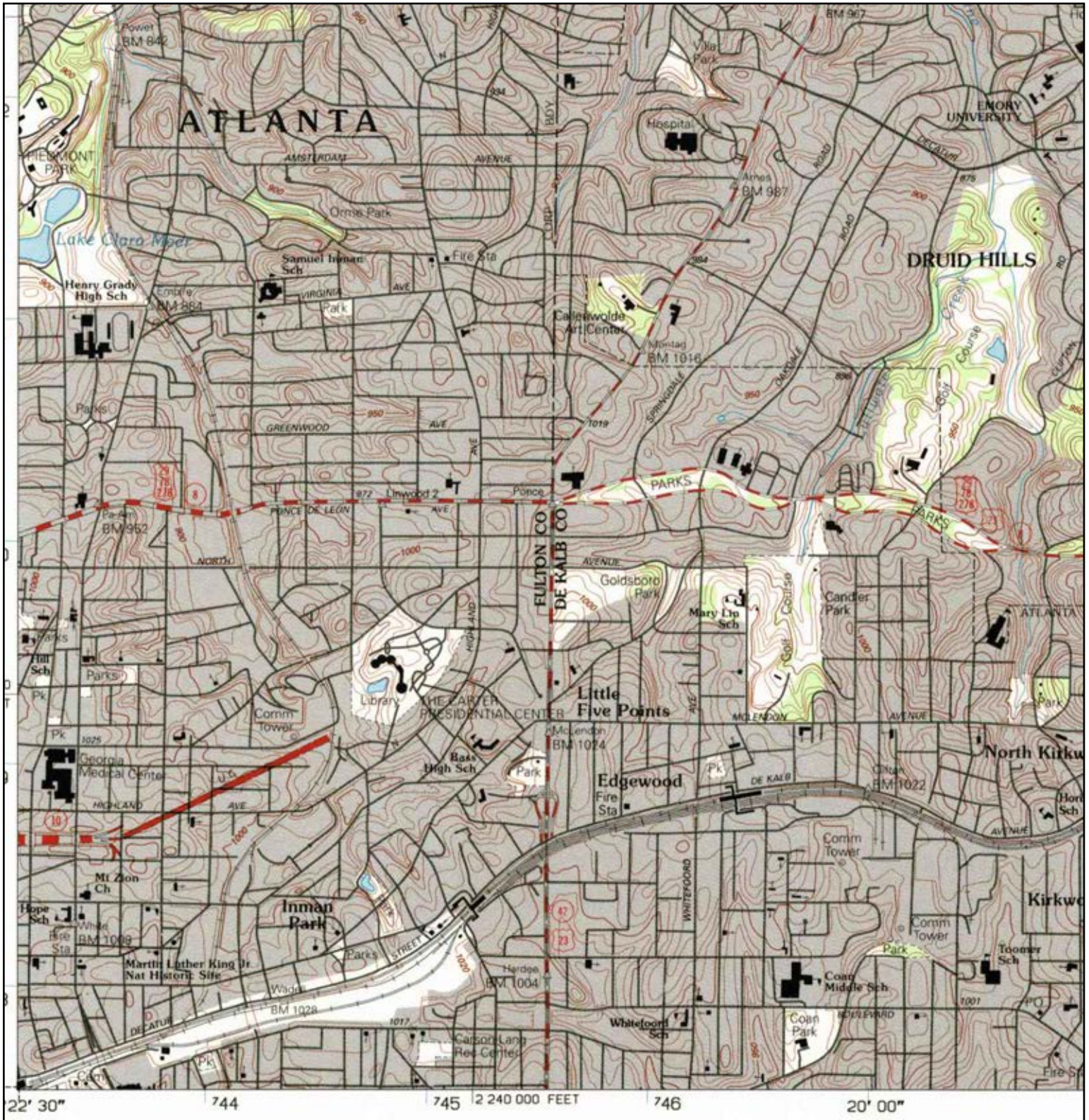
<p>N ↑</p>	TARGET QUAD	SITE NAME:	Atlanta Beltline	CLIENT:	MACTEC, Inc.
	NAME: SOUTHEAST ATLANTA	ADDRESS:	Atlanta Beltline	CONTACT:	Dustin J Heizer
	MAP YEAR: 1983		Atlanta, GA 30314	INQUIRY#:	2735328.1
	PHOTOREVISED FROM: 1954	LAT/LONG:	/	RESEARCH DATE:	04/02/2010
	SERIES: 7.5				
	SCALE: 1:24000				


Historical Topographic Map



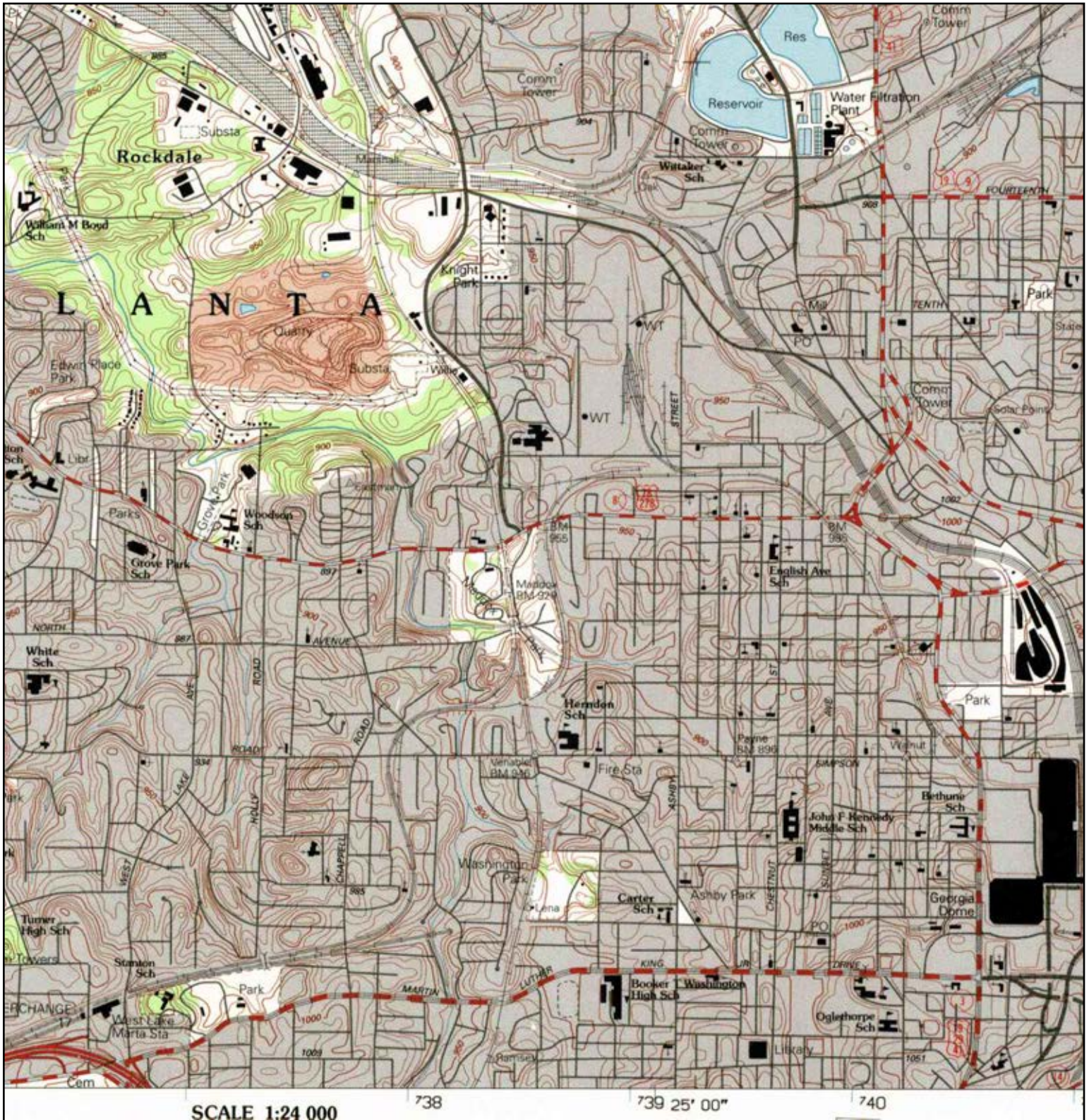
	TARGET QUAD	SITE NAME:	Atlanta Beltline	CLIENT:	MACTEC, Inc.
	NAME: SOUTHWEST ATLANTA	ADDRESS:	Atlanta Beltline	CONTACT:	Dustin J Heizer
	MAP YEAR: 1983		Atlanta, GA 30314	INQUIRY#:	2735328.1
	PHOTOREVISED FROM: 1954	LAT/LONG:	/	RESEARCH DATE:	04/02/2010
	SERIES: 7.5				
	SCALE: 1:24000				


Historical Topographic Map



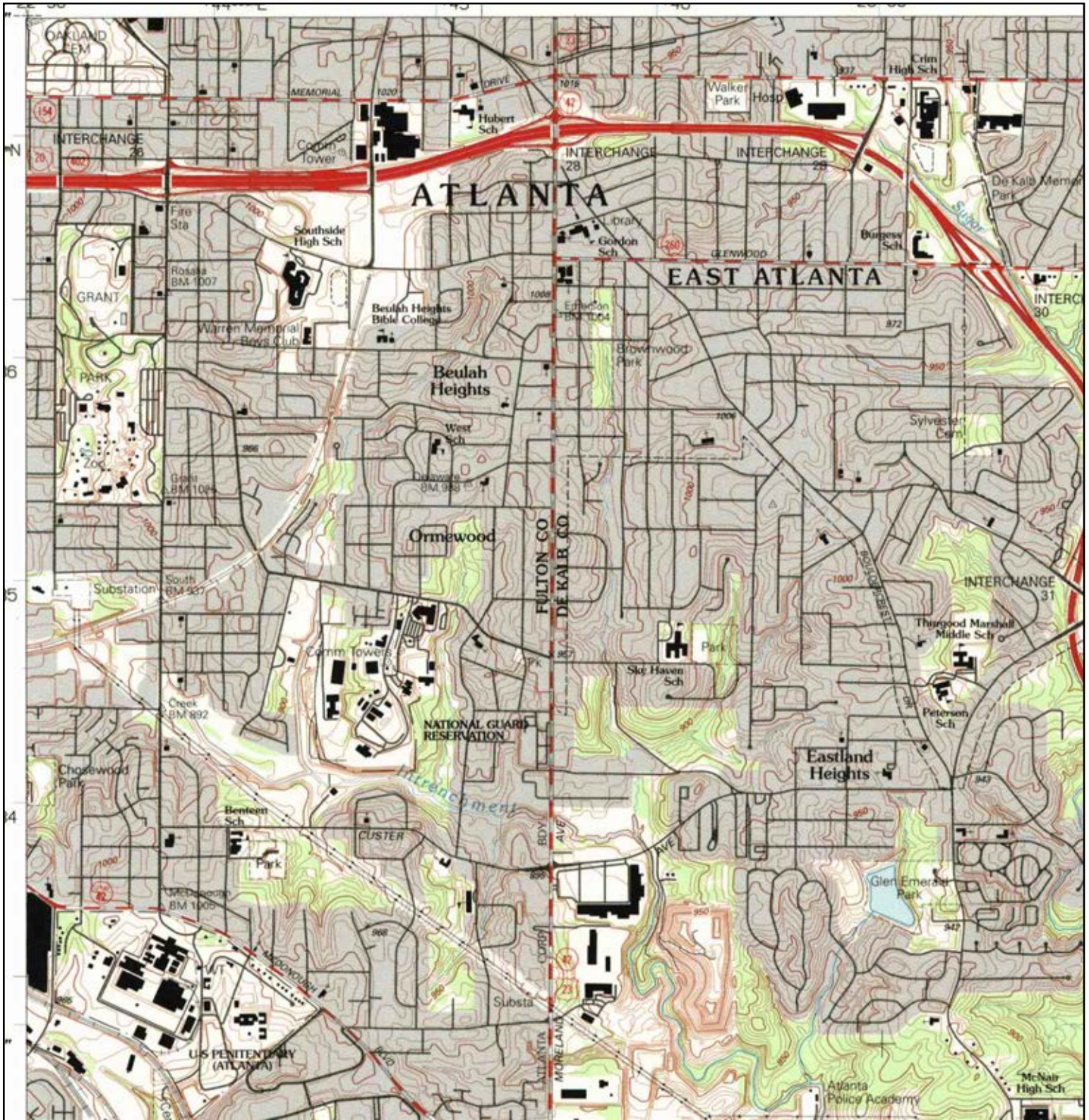
	TARGET QUAD	SITE NAME:	Atlanta Beltline	CLIENT:	MACTEC, Inc.
	NAME: NORTHEAST ATLANTA	ADDRESS:	Atlanta Beltline	CONTACT:	Dustin J Heizer
	MAP YEAR: 1993		Atlanta, GA 30314	INQUIRY#:	2735328.1
	SERIES: 7.5	LAT/LONG:	/	RESEARCH DATE:	04/02/2010
	SCALE: 1:24000				


Historical Topographic Map



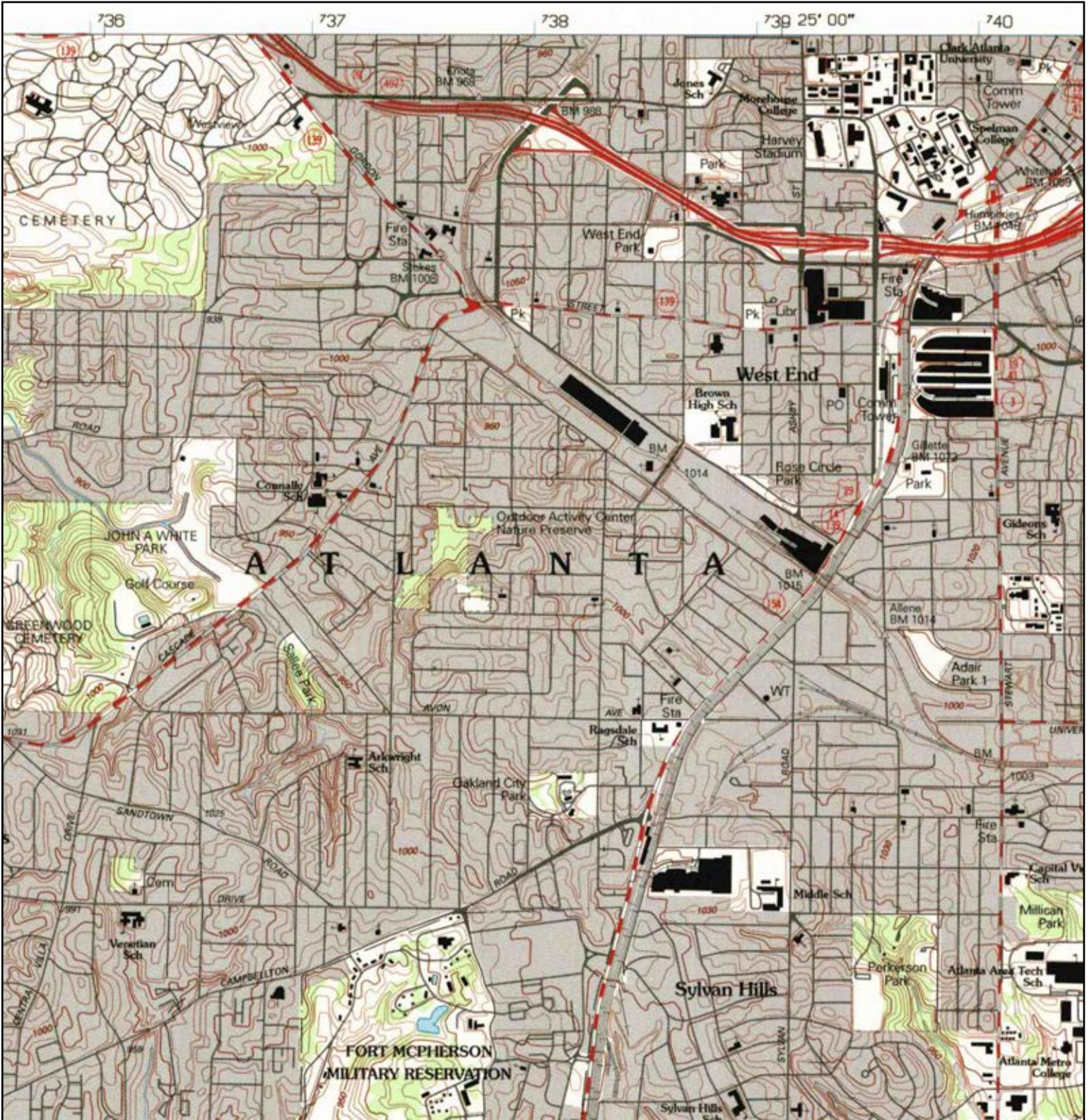
	TARGET QUAD NAME: NORTHWEST ATLANTA MAP YEAR: 1993	SITE NAME: Atlanta Beltline ADDRESS: Atlanta Beltline Atlanta, GA 30314 LAT/LONG: /	CLIENT: MACTEC, Inc. CONTACT: Dustin J Heizer INQUIRY#: 2735328.1 RESEARCH DATE: 04/02/2010
	SERIES: 7.5 SCALE: 1:24000		

Historical Topographic Map



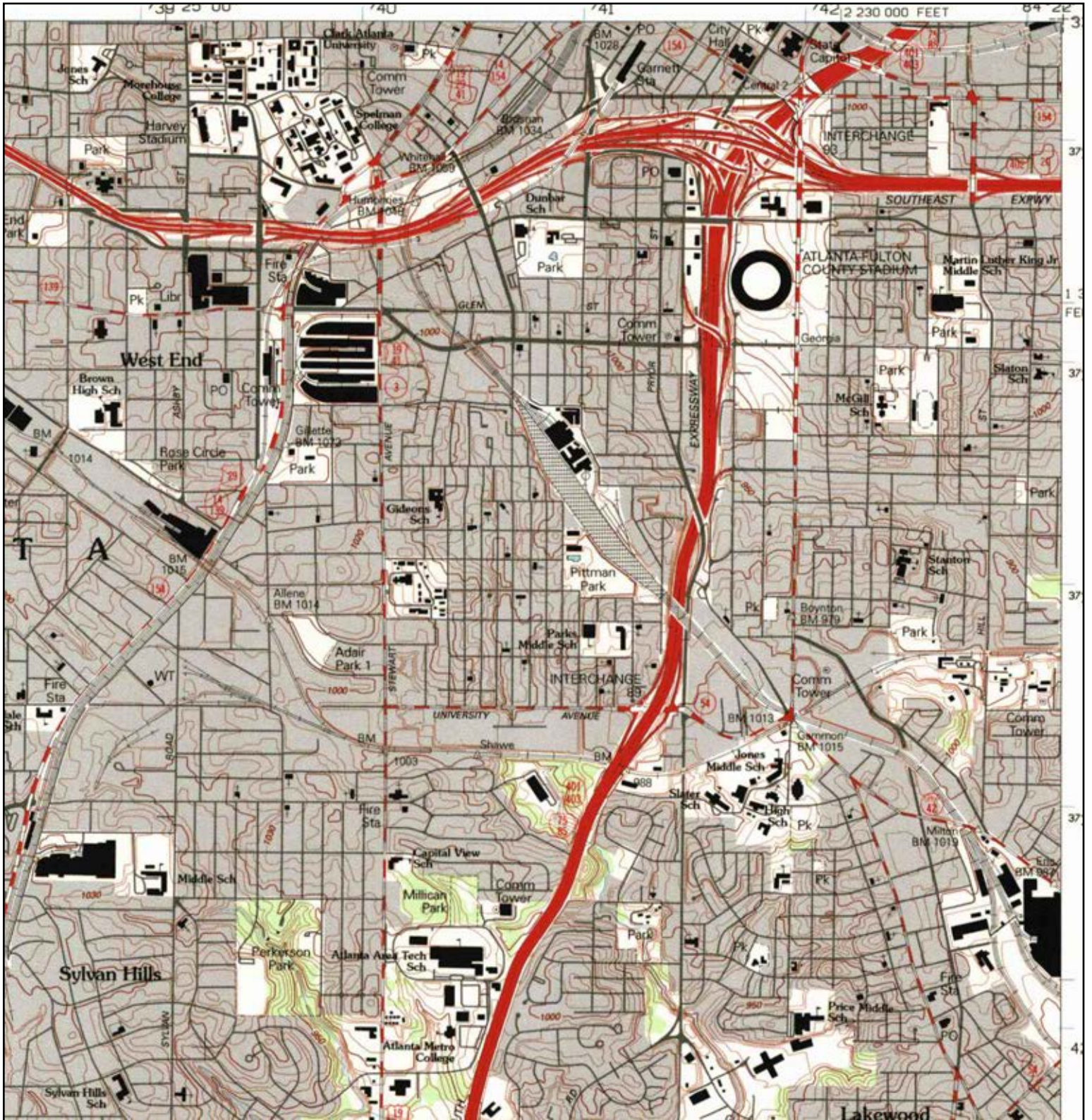
	TARGET QUAD	SITE NAME: Atlanta Beltline	CLIENT: MACTEC, Inc.
	NAME: SOUTHEAST ATLANTA	ADDRESS: Atlanta Beltline Atlanta, GA 30314	CONTACT: Dustin J Heizer
	MAP YEAR: 1993	LAT/LONG: /	INQUIRY#: 2735328.1
	SERIES: 7.5		RESEARCH DATE: 04/02/2010
	SCALE: 1:24000		


Historical Topographic Map



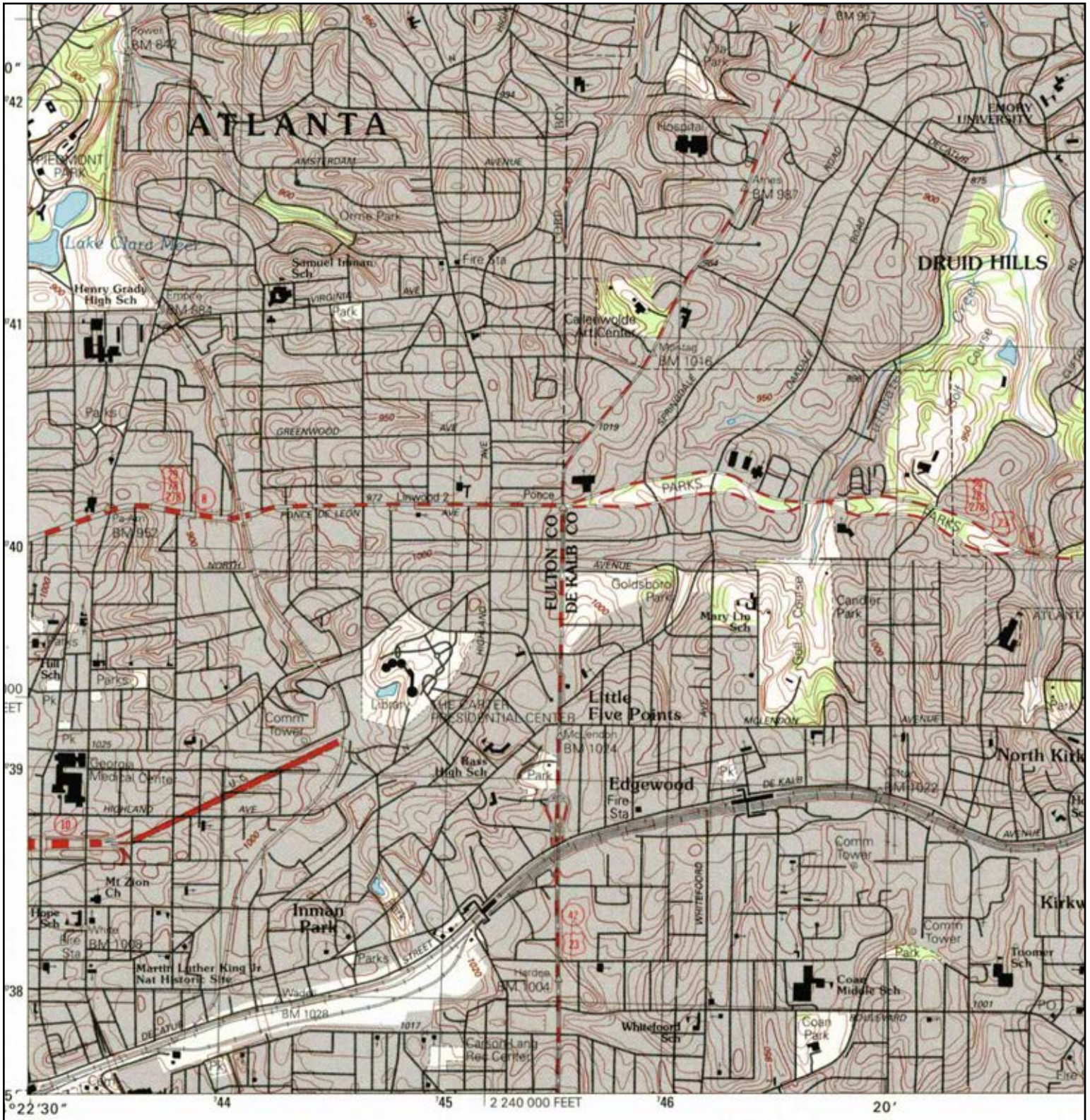
<p>N ↑</p>	<p>TARGET QUAD NAME: SOUTHWEST ATLANTA MAP YEAR: 1993</p>	<p>SITE NAME: Atlanta Beltline ADDRESS: Atlanta Beltline Atlanta, GA 30314 LAT/LONG: /</p>	<p>CLIENT: MACTEC, Inc. CONTACT: Dustin J Heizer INQUIRY#: 2735328.1 RESEARCH DATE: 04/02/2010</p>
	<p>SERIES: 7.5 SCALE: 1:24000</p>		


Historical Topographic Map



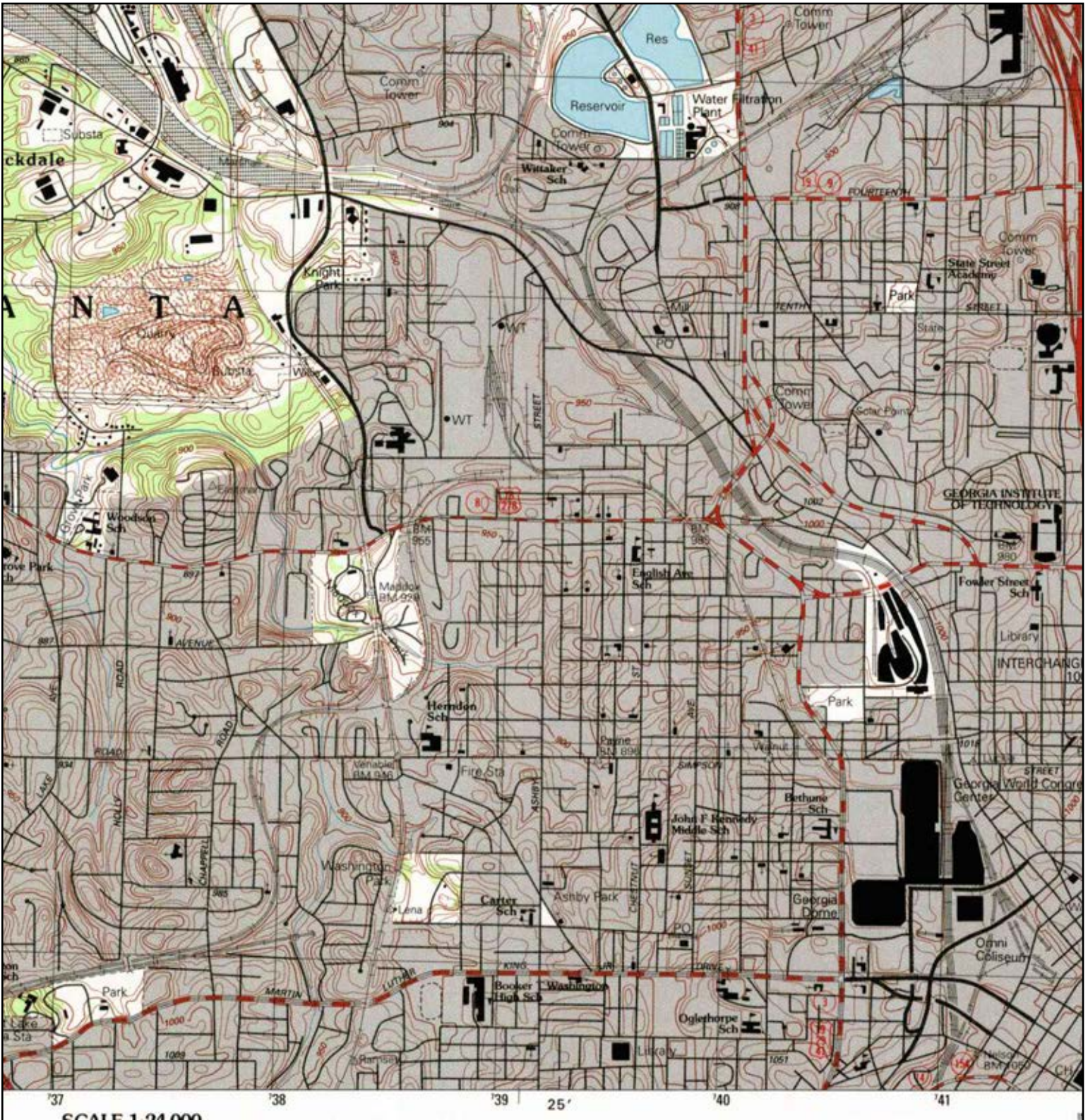
	TARGET QUAD	SITE NAME: Atlanta Beltline	CLIENT: MACTEC, Inc.
	NAME: SOUTHWEST ATLANTA	ADDRESS: Atlanta Beltline Atlanta, GA 30314	CONTACT: Dustin J Heizer
	MAP YEAR: 1993	LAT/LONG: /	INQUIRY#: 2735328.1
	SERIES: 7.5		RESEARCH DATE: 04/02/2010
	SCALE: 1:24000		

Historical Topographic Map



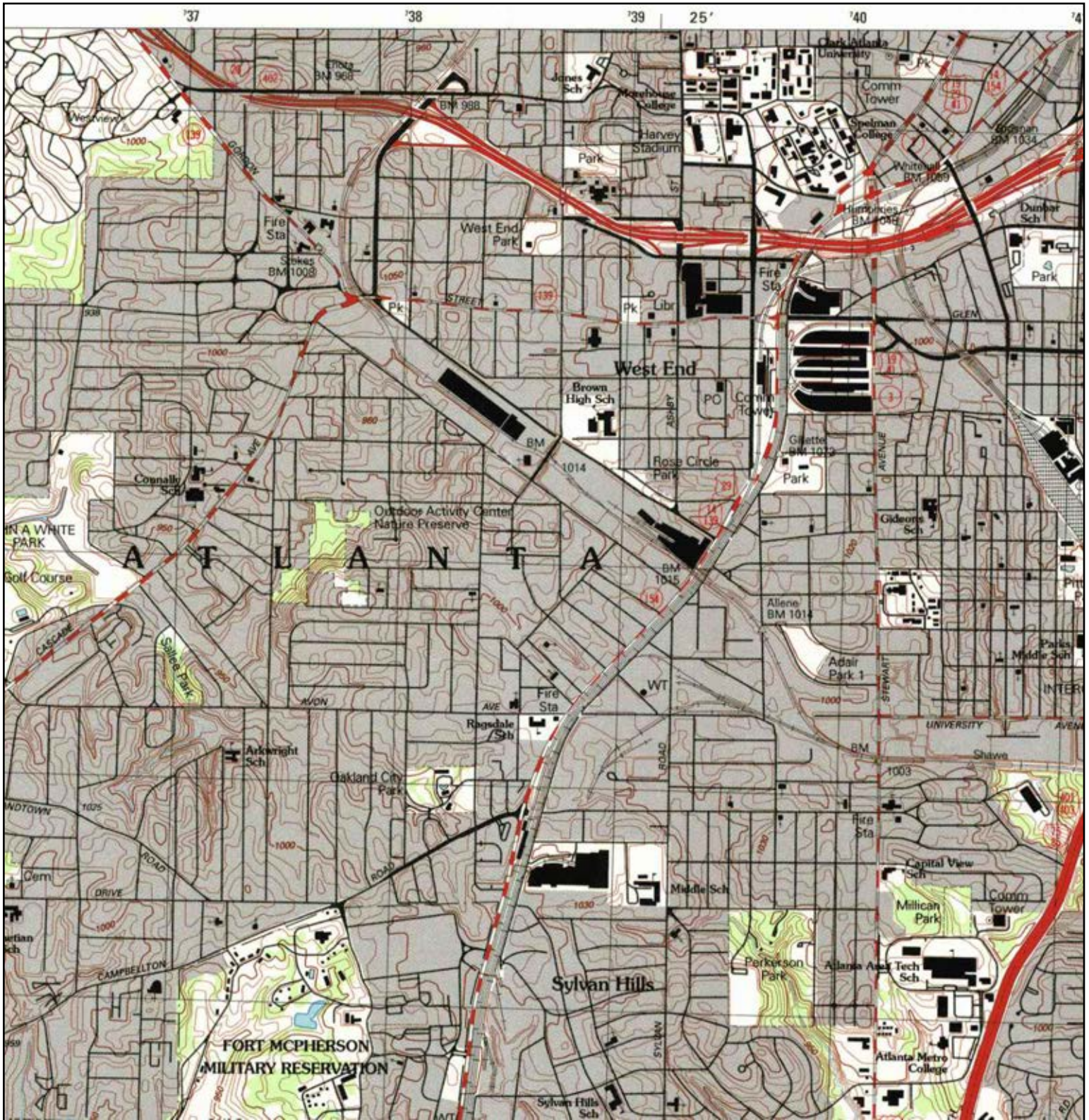
 N	TARGET QUAD	SITE NAME: Atlanta Beltline	CLIENT: MACTEC, Inc.
	NAME: NORTHEAST ATLANTA	ADDRESS: Atlanta Beltline	CONTACT: Dustin J Heizer
	MAP YEAR: 1997	ADDRESS: Atlanta, GA 30314	INQUIRY#: 2735328.1
	SERIES: 7.5	LAT/LONG: /	RESEARCH DATE: 04/02/2010
	SCALE: 1:24000		

Historical Topographic Map



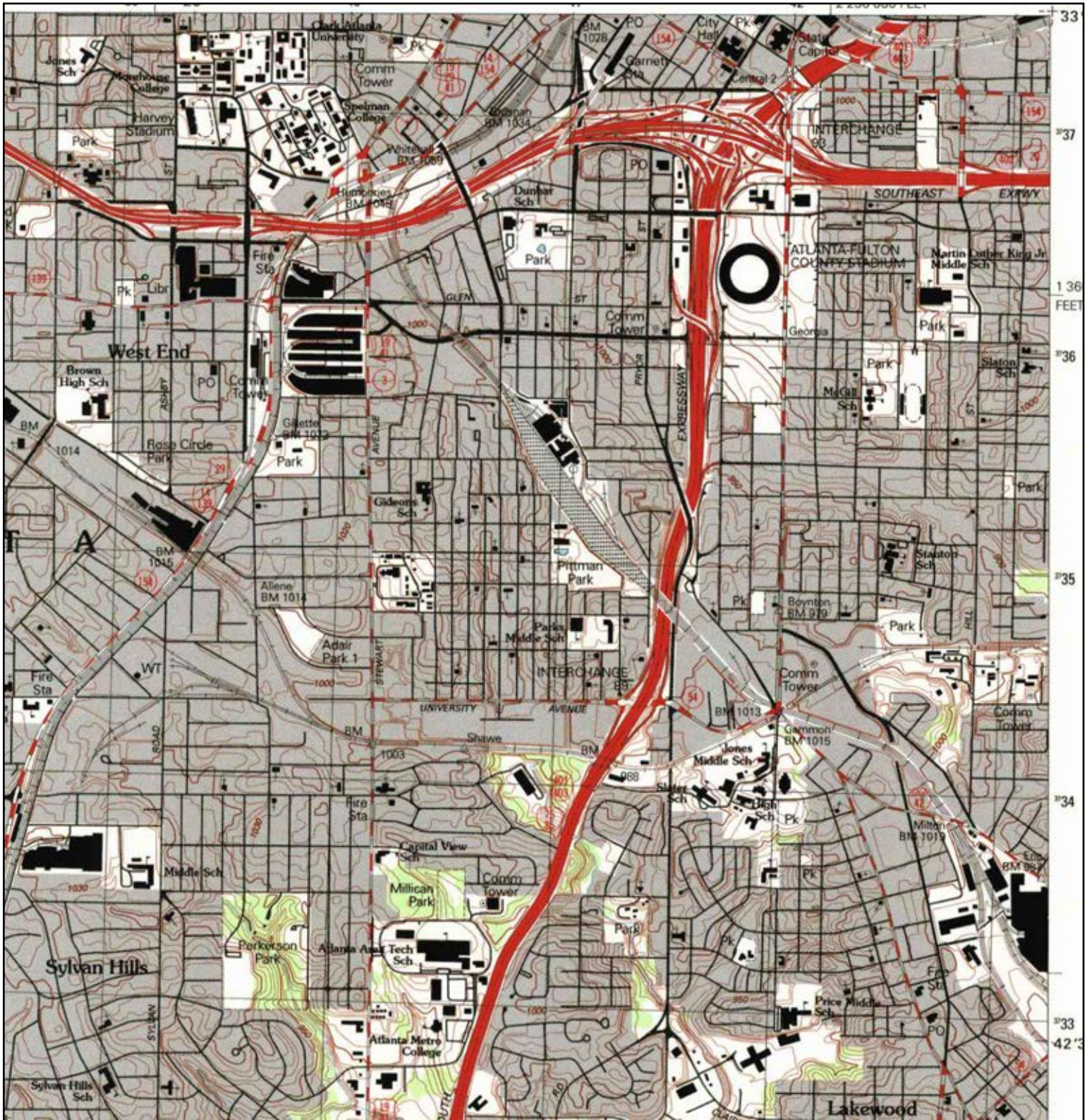
<p>N ↑</p>	<p>TARGET QUAD NAME: NORTHWEST ATLANTA MAP YEAR: 1997</p>	<p>SITE NAME: Atlanta Beltline ADDRESS: Atlanta Beltline Atlanta, GA 30314 LAT/LONG: /</p>	<p>CLIENT: MACTEC, Inc. CONTACT: Dustin J Heizer INQUIRY#: 2735328.1 RESEARCH DATE: 04/02/2010</p>
	<p>SERIES: 7.5 SCALE: 1:24000</p>		

Historical Topographic Map



	TARGET QUAD	SITE NAME: Atlanta Beltline	CLIENT: MACTEC, Inc.
	NAME: SOUTHWEST ATLANTA	ADDRESS: Atlanta Beltline	CONTACT: Dustin J Heizer
	MAP YEAR: 1997	ADDRESS: Atlanta, GA 30314	INQUIRY#: 2735328.1
	PHOTOREVISED FROM: 1961	LAT/LONG: /	RESEARCH DATE: 04/02/2010
	SERIES: 7.5		
	SCALE: 1:24000		

Historical Topographic Map



<p>N ↑</p>	TARGET QUAD	SITE NAME:	Atlanta Beltline	CLIENT:	MACTEC, Inc.
	NAME: SOUTHWEST ATLANTA	ADDRESS:	Atlanta Beltline	CONTACT:	Dustin J Heizer
	MAP YEAR: 1997		Atlanta, GA 30314	INQUIRY#:	2735328.1
	PHOTOREVISED FROM: 1961	LAT/LONG:	/	RESEARCH DATE:	04/02/2010
	SERIES: 7.5				
	SCALE: 1:24000				



Atlanta Beltline

Atlanta Beltline

Atlanta, GA 30301

Inquiry Number: 2752646.1

April 26, 2010

The EDR Aerial Photo Decade Package

EDR Aerial Photo Decade Package

Environmental Data Resources, Inc. (EDR) Aerial Photo Decade Package is a screening tool designed to assist environmental professionals in evaluating potential liability on a target property resulting from past activities. EDRs professional researchers provide digitally reproduced historical aerial photographs, and when available, provide one photo per decade.

When delivered electronically by EDR, the aerial photo images included with this report are for ONE TIME USE ONLY. Further reproduction of these aerial photo images is prohibited without permission from EDR. For more information contact your EDR Account Executive.

Thank you for your business.
Please contact EDR at 1-800-352-0050
with any questions or comments.

Disclaimer - Copyright and Trademark Notice

This Report contains certain information obtained from a variety of public and other sources reasonably available to Environmental Data Resources, Inc. It cannot be concluded from this Report that coverage information for the target and surrounding properties does not exist from other sources. **NO WARRANTY EXPRESSED OR IMPLIED, IS MADE WHATSOEVER IN CONNECTION WITH THIS REPORT. ENVIRONMENTAL DATA RESOURCES, INC. SPECIFICALLY DISCLAIMS THE MAKING OF ANY SUCH WARRANTIES, INCLUDING WITHOUT LIMITATION, MERCHANTABILITY OR FITNESS FOR A PARTICULAR USE OR PURPOSE. ALL RISK IS ASSUMED BY THE USER. IN NO EVENT SHALL ENVIRONMENTAL DATA RESOURCES, INC. BE LIABLE TO ANYONE, WHETHER ARISING OUT OF ERRORS OR OMISSIONS, NEGLIGENCE, ACCIDENT OR ANY OTHER CAUSE, FOR ANY LOSS OF DAMAGE, INCLUDING, WITHOUT LIMITATION, SPECIAL, INCIDENTAL, CONSEQUENTIAL, OR EXEMPLARY DAMAGES. ANY LIABILITY ON THE PART OF ENVIRONMENTAL DATA RESOURCES, INC. IS STRICTLY LIMITED TO A REFUND OF THE AMOUNT PAID FOR THIS REPORT.** Purchaser accepts this Report AS IS. Any analyses, estimates, ratings, environmental risk levels or risk codes provided in this Report are provided for illustrative purposes only, and are not intended to provide, nor should they be interpreted as providing any facts regarding, or prediction or forecast of, any environmental risk for any property. Only a Phase I Environmental Site Assessment performed by an environmental professional can provide information regarding the environmental risk for any property. Additionally, the information provided in this Report is not to be construed as legal advice.

Copyright 2010 by Environmental Data Resources, Inc. All rights reserved. Reproduction in any media or format, in whole or in part, of any report or map of Environmental Data Resources, Inc., or its affiliates, is prohibited without prior written permission.

EDR and its logos (including Sanborn and Sanborn Map) are trademarks of Environmental Data Resources, Inc. or its affiliates. All other trademarks used herein are the property of their respective owners.

<i>Year</i>	<i>Scale</i>	<i>Details</i>	<i>Source</i>
1972	Aerial Photograph. Scale: 1"=476'	Flight Year: 1972	ASCS
1972	Aerial Photograph. Scale: 1"=476'	Flight Year: 1972	ASCS
1972	Aerial Photograph. Scale: 1"=476'	Flight Year: 1972	ASCS
1972	Aerial Photograph. Scale: 1"=476'	Flight Year: 1972	ASCS
1972	Aerial Photograph. Scale: 1"=476'	Flight Year: 1972	ASCS
1972	Aerial Photograph. Scale: 1"=476'	Flight Year: 1972	ASCS
1972	Aerial Photograph. Scale: 1"=476'	Flight Year: 1972	ASCS
1972	Aerial Photograph. Scale: 1"=476'	Flight Year: 1972	ASCS
1972	Aerial Photograph. Scale: 1"=476'	Flight Year: 1972	ASCS
1972	Aerial Photograph. Scale: 1"=476'	Flight Year: 1972	ASCS
1972	Aerial Photograph. Scale: 1"=476'	Flight Year: 1972	ASCS
1972	Aerial Photograph. Scale: 1"=476'	Flight Year: 1972	ASCS
1972	Aerial Photograph. Scale: 1"=476'	Flight Year: 1972	ASCS
1972	Aerial Photograph. Scale: 1"=476'	Flight Year: 1972	ASCS
1972	Aerial Photograph. Scale: 1"=476'	Flight Year: 1972	ASCS
1978	Aerial Photograph. Scale: 1"=950'	Flight Year: 1978	USDA
1978	Aerial Photograph. Scale: 1"=950'	Flight Year: 1978	USDA
1978	Aerial Photograph. Scale: 1"=950'	Flight Year: 1978	USDA
1978	Aerial Photograph. Scale: 1"=950'	Flight Year: 1978	USDA
1978	Aerial Photograph. Scale: 1"=950'	Flight Year: 1978	USDA
1978	Aerial Photograph. Scale: 1"=950'	Flight Year: 1978	USDA
1978	Aerial Photograph. Scale: 1"=950'	Flight Year: 1978	USDA
1986	Aerial Photograph. Scale: 1"=950'	Flight Year: 1986	LANDIS
1986	Aerial Photograph. Scale: 1"=950'	Flight Year: 1986	LANDIS
1986	Aerial Photograph. Scale: 1"=950'	Flight Year: 1986	LANDIS
1986	Aerial Photograph. Scale: 1"=950'	Flight Year: 1986	LANDIS

<i>Year</i>	<i>Scale</i>	<i>Details</i>	<i>Source</i>
1986	Aerial Photograph. Scale: 1"=950'	Flight Year: 1986	LANDIS
1986	Aerial Photograph. Scale: 1"=950'	Flight Year: 1986	LANDIS
1986	Aerial Photograph. Scale: 1"=950'	Flight Year: 1986	LANDIS
1989	Aerial Photograph. Scale: 1"=950'	Flight Year: 1989	LANDIS
1989	Aerial Photograph. Scale: 1"=950'	Flight Year: 1989	LANDIS
1989	Aerial Photograph. Scale: 1"=950'	Flight Year: 1989	LANDIS
1989	Aerial Photograph. Scale: 1"=950'	Flight Year: 1989	LANDIS
1989	Aerial Photograph. Scale: 1"=950'	Flight Year: 1989	LANDIS
1989	Aerial Photograph. Scale: 1"=950'	Flight Year: 1989	LANDIS
1989	Aerial Photograph. Scale: 1"=950'	Flight Year: 1989	LANDIS
1989	Aerial Photograph. Scale: 1"=950'	Flight Year: 1989	LANDIS
1993	Aerial Photograph. Scale: 1"=950'	Flight Year: 1993	NAPP
1993	Aerial Photograph. Scale: 1"=950'	Flight Year: 1993	NAPP
1993	Aerial Photograph. Scale: 1"=950'	Flight Year: 1993	NAPP
1993	Aerial Photograph. Scale: 1"=950'	Flight Year: 1993	NAPP
1993	Aerial Photograph. Scale: 1"=950'	Flight Year: 1993	NAPP
1993	Aerial Photograph. Scale: 1"=950'	Flight Year: 1993	NAPP
1993	Aerial Photograph. Scale: 1"=950'	Flight Year: 1993	NAPP
1993	Aerial Photograph. Scale: 1"=950'	Flight Year: 1993	NAPP
1993	Aerial Photograph. Scale: 1"=950'	Flight Year: 1993	NAPP



INQUIRY #: 2752646.1

YEAR: 1938

|—————| = 476'





INQUIRY #: 2752646.1

YEAR: 1938

| = 476'





INQUIRY #: 2752646.1

YEAR: 1938

| = 476'





INQUIRY #: 2752646.1

YEAR: 1938

| = 476'





INQUIRY #: 2752646.1

YEAR: 1938

| = 476'





INQUIRY #: 2752646.1

YEAR: 1938


| = 476'





INQUIRY #: 2752646.1

YEAR: 1938

 = 476'





INQUIRY #: 2752646.1

YEAR: 1938

| = 476'





INQUIRY #: 2752646.1

YEAR: 1938


| = 476'





INQUIRY #: 2752646.1

YEAR: 1938

 = 476'





INQUIRY #: 2752646.1

YEAR: 1938

| = 476'





INQUIRY #: 2752646.1

YEAR: 1938

| = 476'





INQUIRY #: 2752646.1

YEAR: 1938


| = 476'





INQUIRY #: 2752646.1

YEAR: 1940


 = 476'





INQUIRY #: 2752646.1

YEAR: 1940

 = 476'





INQUIRY #: 2752646.1

YEAR: 1940

| = 476'





INQUIRY #: 2752646.1

YEAR: 1940


| = 476'





INQUIRY #: 2752646.1

YEAR: 1940

 = 476'





INQUIRY #: 2752646.1

YEAR: 1940

| = 476'





INQUIRY #: 2752646.1

YEAR: 1940

| = 476'





INQUIRY #: 2752646.1

YEAR: 1940

| = 476'






INQUIRY #: 2752646.1

YEAR: 1940

| = 476'





INQUIRY #: 2752646.1

YEAR: 1940


| = 476'





INQUIRY #: 2752646.1

YEAR: 1940

 = 476'





INQUIRY #: 2752646.1

YEAR: 1940

| = 476'





INQUIRY #: 2752646.1

YEAR: 1940


|—————| = 476'





INQUIRY #: 2752646.1

YEAR: 1955


 = 476'





INQUIRY #: 2752646.1

YEAR: 1955

 = 476'





INQUIRY #: 2752646.1

YEAR: 1955


| = 476'





INQUIRY #: 2752646.1

YEAR: 1955


 = 476'





INQUIRY #: 2752646.1

YEAR: 1955

 = 476'





INQUIRY #: 2752646.1

YEAR: 1955


| = 476'





INQUIRY #: 2752646.1

YEAR: 1955


 = 476'





INQUIRY #: 2752646.1

YEAR: 1955

 = 476'





INQUIRY #: 2752646.1

YEAR: 1955


| = 476'





INQUIRY #: 2752646.1

YEAR: 1955

 = 476'





INQUIRY #: 2752646.1

YEAR: 1955

| = 476'





INQUIRY #: 2752646.1

YEAR: 1955


| = 476'





INQUIRY #: 2752646.1

YEAR: 1955

 = 476'





INQUIRY #: 2752646.1

YEAR: 1955


| = 476'





INQUIRY #: 2752646.1

YEAR: 1960


 = 476'





INQUIRY #: 2752646.1

YEAR: 1960

 = 476'





INQUIRY #: 2752646.1

YEAR: 1960

| = 476'





INQUIRY #: 2752646.1

YEAR: 1960

| = 476'





INQUIRY #: 2752646.1

YEAR: 1960

| = 476'





INQUIRY #: 2752646.1

YEAR: 1960

| = 476'





INQUIRY #: 2752646.1

YEAR: 1960


| = 476'





INQUIRY #: 2752646.1

YEAR: 1960

 = 476'





INQUIRY #: 2752646.1

YEAR: 1960

| = 476'





INQUIRY #: 2752646.1

YEAR: 1960


| = 476'





INQUIRY #: 2752646.1

YEAR: 1960

 = 476'





INQUIRY #: 2752646.1

YEAR: 1960

| = 476'





INQUIRY #: 2752646.1

YEAR: 1960

|—————| = 476'





INQUIRY #: 2752646.1

YEAR: 1960


| = 476'





INQUIRY #: 2752646.1

YEAR: 1968

 = 595'





INQUIRY #: 2752646.1

YEAR: 1968


| = 595'





INQUIRY #: 2752646.1

YEAR: 1968


 = 595'





INQUIRY #: 2752646.1

YEAR: 1968


 = 595'





INQUIRY #: 2752646.1

YEAR: 1968


 = 595'





INQUIRY #: 2752646.1

YEAR: 1968


 = 595'





INQUIRY #: 2752646.1

YEAR: 1968


 = 595'





INQUIRY #: 2752646.1

YEAR: 1968


 = 595'





INQUIRY #: 2752646.1

YEAR: 1968

 = 595'





INQUIRY #: 2752646.1

YEAR: 1968


|—————| = 595'





INQUIRY #: 2752646.1

YEAR: 1968

 = 595'



A 20

13121

INQUIRY #: 2752646.1

YEAR: 1972

| = 476'





INQUIRY #: 2752646.1

YEAR: 1972


| = 476'





INQUIRY #: 2752646.1

YEAR: 1972


 = 476'





INQUIRY #: 2752646.1

YEAR: 1972

 = 476'





INQUIRY #: 2752646.1

YEAR: 1972

Scale: = 476'





INQUIRY #: 2752646.1

YEAR: 1972


| = 476'





INQUIRY #: 2752646.1

YEAR: 1972


 = 476'





INQUIRY #: 2752646.1

YEAR: 1972

 = 476'





INQUIRY #: 2752646.1

YEAR: 1972

|—————| = 476'





INQUIRY #: 2752646.1

YEAR: 1972


| = 476'





INQUIRY #: 2752646.1

YEAR: 1972

 = 476'





INQUIRY #: 2752646.1

YEAR: 1972


| = 476'





INQUIRY #: 2752646.1

YEAR: 1972


 = 476'





INQUIRY #: 2752646.1

YEAR: 1978


 = 950'





INQUIRY #: 2752646.1

YEAR: 1978


 = 950'





INQUIRY #: 2752646.1

YEAR: 1978

 = 950'





INQUIRY #: 2752646.1

YEAR: 1978

| = 950'





INQUIRY #: 2752646.1

YEAR: 1978

|—————| = 950'





INQUIRY #: 2752646.1

YEAR: 1978


| = 950'






INQUIRY #: 2752646.1

YEAR: 1986


 = 950'





INQUIRY #: 2752646.1

YEAR: 1986


 = 950'





INQUIRY #: 2752646.1

YEAR: 1986


 = 950'





INQUIRY #: 2752646.1

YEAR: 1986


 = 950'





INQUIRY #: 2752646.1

YEAR: 1986

 = 950'





INQUIRY #: 2752646.1

YEAR: 1986

| = 950'





INQUIRY #: 2752646.1

YEAR: 1986

| = 950'





INQUIRY #: 2752646.1

YEAR: 1989

| = 950'





INQUIRY #: 2752646.1

YEAR: 1989

| = 950'





INQUIRY #: 2752646.1

YEAR: 1989


| = 950'





INQUIRY #: 2752646.1

YEAR: 1989

 = 950'






INQUIRY #: 2752646.1

YEAR: 1989

| = 950'





INQUIRY #: 2752646.1

YEAR: 1989


| = 950'





INQUIRY #: 2752646.1

YEAR: 1989


 = 950'





INQUIRY #: 2752646.1

YEAR: 1993

 = 950'





INQUIRY #: 2752646.1

YEAR: 1993

| = 950'




WILD 15/4 UAG-S
No 13212 153.11



INQUIRY #: 2752646.1

YEAR: 1993

 = 950'





INQUIRY #: 2752646.1

YEAR: 1993


|—————| = 950'





INQUIRY #: 2752646.1

YEAR: 1993


 = 950'





INQUIRY #: 2752646.1

YEAR: 1993

 = 950'





INQUIRY #: 2752646.1

YEAR: 1993

| = 950'





INQUIRY #: 2752646.1

YEAR: 1993

|—————| = 950'

