
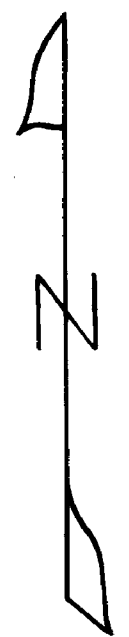
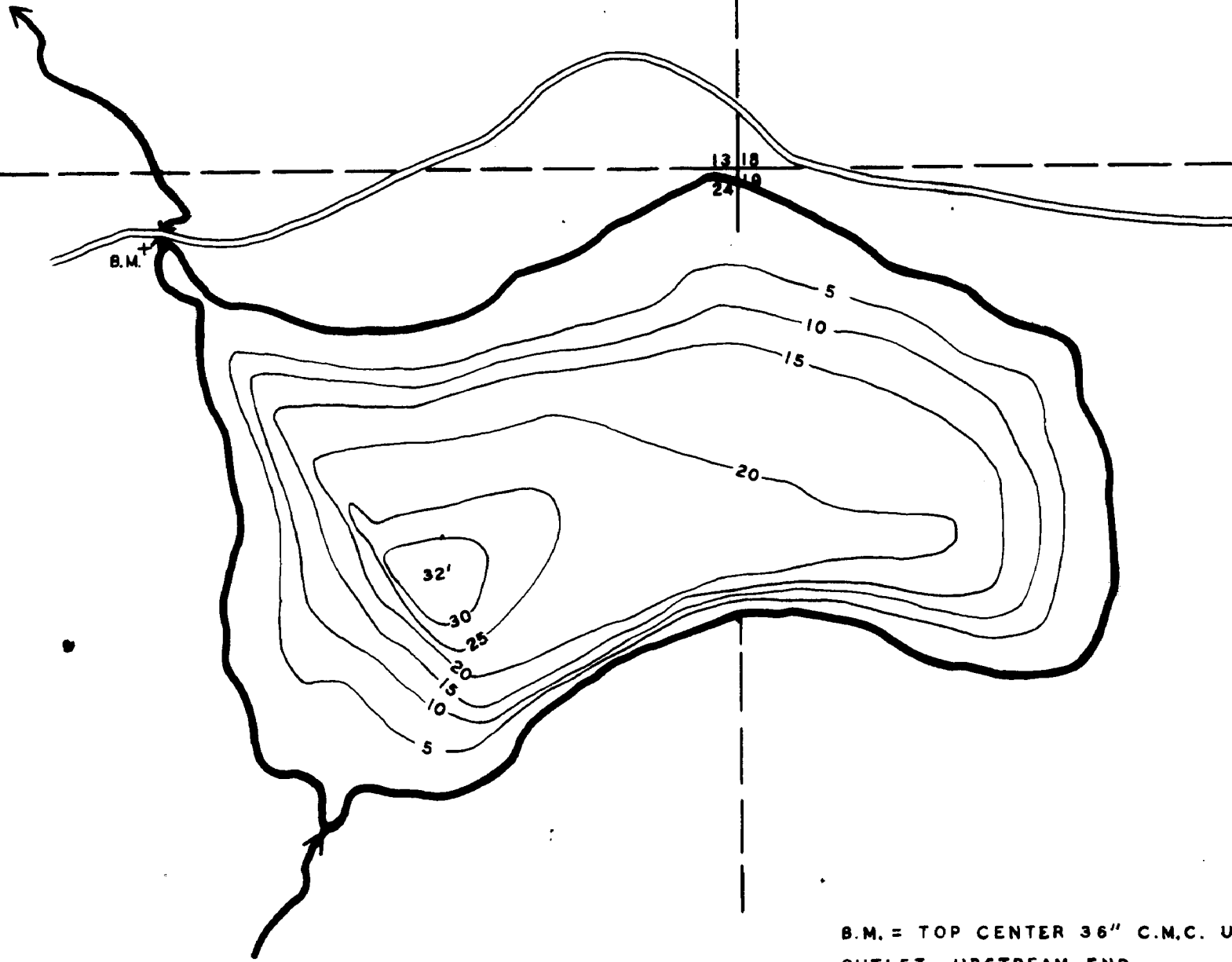


© COPYRIGHT 1993
 STATE OF MINNESOTA
 DEPARTMENT OF NATURAL RESOURCES
 DIVISION OF FISH AND WILDLIFE



B.M. = TOP CENTER 36" C.M.C. UNDER ROAD AT
 OUTLET, UPSTREAM END.
 W.S. = B.M. - 0.1'

PLANIMETERED AREA = 161.3 ACRES

© State of Minnesota 1964

State of Minnesota 1964

OUTLINE TRACED FROM 1947 AERIAL PHOTO

D.O.W.
 FILE
 NO.

123

14-444

STATE OF MINNESOTA DEPARTMENT OF CONSERVATION		
DIVISION OF GAME AND FISH BUREAU OF RESEARCH AND PLANNING		
LITTLE RICE LAKE 31-716 ITASCA COUNTY		
TWP. 55 N.	R. 26-27 W.	SEC. 19, 24
FIELDWORK G. L. DATE 8-31-56	DRAWN BY S. E. A. DATE 5-13-57	PROJ. IDENT. NO. D.J.-E.W.-1-R-1