



1940-ca. 1970


**HISTORIC RESOURCES SURVEY
PLANNING PHASE REPORT**

PREPARED FOR:

City of Greensboro > Housing and Community Development Department
P.O. Box 31316 > Greensboro, NC 27402

North Carolina State Historic Preservation Office
4671 Mail Service Center > Raleigh, NC 2799-4671

SEPTEMBER 2009



P.O. Box 28365 > Raleigh, North Carolina 27611

TABLE OF CONTENTS

Introduction	3
Methodology	4
Background History	6
Quality and Quantity of Historic Resources	12
Historic Contexts	20
A. Post Urban Renewal African American Churches	20
B. Architecture of North Carolina Agricultural and Technical State University.....	23
C. The Civil Rights Movement: Individuals and Events.....	24
D. Mid-Twentieth Century Mill Villages.....	25
E. Modernist Architecture	27
F. Public Schools	31
Recommended Scope of Work	33
Annotated Bibliography	36
Appendix A: Qualifications of CIRCA, Inc. Staff	40
Appendix B: List of 1940-70 Resources Surveyed 2006-2009	43
Appendix C: Mid-Twentieth Century Neighborhoods (Not Surveyed)	52



Introduction

The purpose of this planning phase was to develop a thorough scope of work for a forthcoming survey of Greensboro's architecture of the period 1940 to ca. 1970. This report includes a brief history of Greensboro during the survey period, 1940-ca. 1970; an assessment of the quality and quantity of the identified resources; brief discussions of appropriate historic contexts; a methodology for the proposed project; and an annotated bibliography.

Prior architectural survey work in Greensboro has focused on pre-World War II resources. The first of these surveys was conducted in 1975-1976 by M. Ruth Little. Ms. Little's work resulted in a report entitled "An Inventory of Historic Architecture: Greensboro, North Carolina." Callie Dalton conducted a second, more comprehensive survey in 1989-90 with more than 3,000 properties in approximately 25 neighborhoods recorded. The culmination of over fifteen years of survey work was the publication in 1995 of Marvin A. Brown's book *Greensboro: An Architectural Record*. Preservation Greensboro, the Junior League of Greensboro, and the City of Greensboro (City) provided funds for the book.

The most recent effort, a historic architecture survey update for Greensboro, was conducted from 2006 to 2009 by Circa, Inc. (Appendix A). The primary focus of this work was to update the survey data for the 3,000 properties surveyed by Ms. Dalton and to enter that data into the Historic Preservation Office's new survey database. In addition, the City identified five areas of special interest to be surveyed for the first time (Hamilton Lakes, Lee and Patterson Street Corridor, Overseas Replacement Depot, Benbow Road, and Kirkwood/Browntown).



Methodology

During the planning phase Circa, Inc. 1) identified historic contexts for the period 1940-ca. 1970 and the resources associated with those contexts; 2) identified concentrations of resources dating to the era; and 3) conducted reconnaissance-level survey of properties identified through steps 1 and 2.

Step 1: Historic Contexts

The 1940s, 50s and 60s were a time of significant changes in Greensboro. While the physical development of the city was catapulted by population growth and the diversification of the city's industrial base, changes to the community's social fabric, particularly in the categories of race and class, also occurred during this era. The latter is an integral part of Greensboro's history and may have physical manifestations appropriate for preservation efforts.

Based on observations in the field during the last three years and the general overview of Greensboro's history 1940-ca. 1970 provided in this report, five themes are proposed for development through future survey work:

- Post Urban Renewal African-American Churches
- Mid-Twentieth Century Construction on the Campus of NC A&T
- The Civil Rights Movement: Individuals and Events
- Mid-Twentieth Century Mill Villages
- Modernist Architecture
- Public Schools

Step 2: Location of Resources

Using the City's tax data, the locations of structures constructed between 1940 and 1970 were mapped (Figure 1). The distribution of these resources was widespread within the city limits. However, concentrations of 1940-1970s structures could be found in the residential areas of mid-twentieth century suburbs (Figure 2) and along established commercial and industrial corridors. More than seventy neighborhoods in the Greensboro city limits have concentrations of 1940-1970 properties greater than 50%. Over the last three years the survey projects conducted by Circa, Inc. have identified mid-twentieth century resources in approximately 30 of the 70 neighborhoods.

Step 3: Reconnaissance Survey

The Benbow Park, Clinton Hills, Dellwood Park, Friendly Homes, Garden Homes, Green Valley, Guilford Hills, Hillsdale Park, Lawndale, Lincoln Heights and



Woodmere Park neighborhoods were all surveyed at the reconnaissance level for 1940-1970 properties. Benbow Park, Dellwood Park, Friendly Homes, and Guilford Hills are worthy of intensive survey as they have a concentration of resources with a high level of architectural integrity. In addition, Benbow Park has historical associations with the mid-twentieth century expansion of NC A&T as a preferred location for faculty residences.

Distinctive industrial complexes dating to the period can be found along South Elm Street, East Market Street and the Lee/Patterson Corridor. Roadway improvements in these areas and the availability of large tracts of land during the 1950s and 60s attracted clusters of industrial businesses to these areas. Similar commercial concentrations can be found along Battleground Avenue, just north of its intersection with Wendover Avenue, along the Lee-Patterson Corridor, and in areas north and west of the downtown business district. The development of Friendly Center, a shopping center located on West Friendly Avenue just beyond its intersection with Wendover Avenue, dates to the period but has had substantial redevelopment and infill construction in recent decades, losing much of its architectural integrity.

Institutional buildings such as schools, universities, libraries, health care complexes and government offices dating from 1940 to 1970 are spread throughout the city. These properties often are associated with prominent architects and display more stylistic distinction than their residential and commercial counterparts. Because these buildings are constructed on sites with proximity to the communities they serve, they do not exist in concentrations but in and around residential and commercial developments of the period.



Background History: 1940-1970

The 1940s, 50s and 60s were a time of significant changes in Greensboro. The city's population more than doubled from 59,319 in 1940 to 144,076 in 1970, while its physical size more than tripled from 18.4 square miles to 60.5 square miles by 1980¹. The war years and the decades of prosperity that followed brought diversification of the city's industrial base, new designs in architecture and planning, the expansion of the city's transportation network, and the state's first urban renewal project. Later in the period events associated with the Civil Rights movement transformed Greensboro's social fabric and civic life.

During the early 1940s Greensboro, like the rest of the country, was focused on World War II. The city became actively involved in the war effort in 1943 with the establishment of Basic Training Camp-10, later called the Overseas Replacement Depot (ORD). The United States Army developed 650 acres, purchased from Cone Mills in the Edgeville community, for the ORD, which processed soldiers going to and returning from service overseas. During its operation the Army constructed more than 900 prefabricated buildings on the site. The ORD closed in 1946, just three years after it opened, and the land was eventually sold back to Cone Mills.

In Marvin Brown's 1995 text *Greensboro: An Architectural Record*, he states that the majority of the buildings associated with the ORD have been demolished, but that some of the temporary frame structures remain. Fieldwork conducted by Circa in 2008 did not identify any structures associated with the ORD. There is a concentration of warehouse structures south of East Bessemer Avenue and just west of North English Street. These structures are plain forms with gable and flat roofs, finished in synthetic siding with vinyl windows and doors. Whether these structures are associated with the ORD is unknown, and given their lack of integrity, the question does not merit further research.

The pace of construction throughout the rest of the city was significantly slower during the 1940s than in previous or subsequent decades. While the Army constructed more than 900 structures on 650 acres in less than 3 years, fewer than 5,000 extant properties were constructed within the city limits between 1940 and 1949.² This rate of growth is

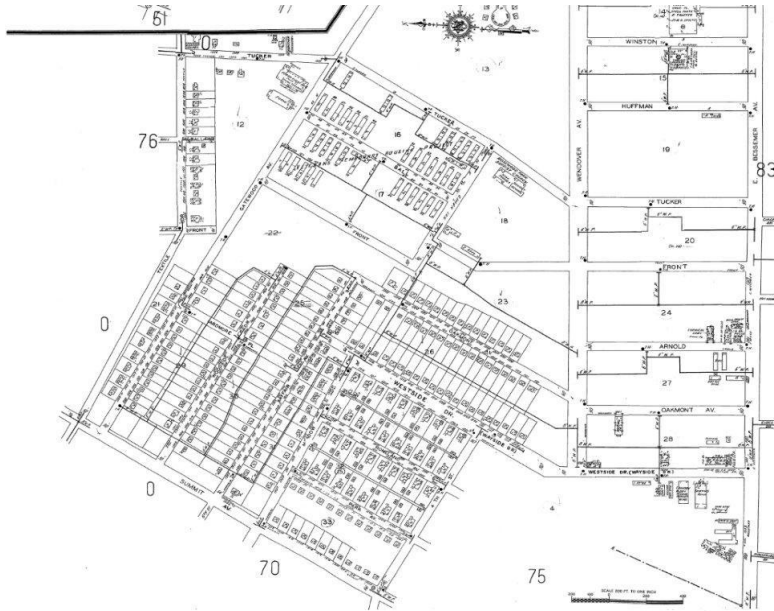
¹ http://www2.census.gov/prod2/decennial/documents/1970a_nc-01.pdf, August 28, 2009; Fripp, Gayle Hicks. *Greensboro: a chosen center: an illustrated history*. American Historical Press, Sun Valley, California 2001, 131.

² This figure does not account for properties constructed between 1940 and 1949 that were demolished prior to 2007.



consistent with regional and national trends for the decade and is largely the result of the country's focus on World War II.

After World War II, many families in Greensboro were able to purchase their first homes thanks to an increase in two-income households and the assistance of



government programs like the GI Bill and FHA loans. Residential units were being constructed in new suburban developments at the city's edges. Commercial shopping centers followed the residential migration exemplified by the Friendly Center on West Friendly Avenue and Irving Park Plaza on Battleground Avenue. Annexations of these new developments into the city limits followed, allowing for the provision of city services to these

populations. In contrast to the previous decade, more than 12,000 structures were constructed in the city of Greensboro between 1950 and 1959.

Throughout the mid-twentieth century much of Greensboro remained a mill town. Cone Mills was the world's largest denim maker, Blue Bell was the country's leader in manufacturing overalls, and Burlington Industries was the world leader in Rayon weaving.³ Greensboro's textile industry survived the war years with the help of government contracts. Between 1941 and 1946 70% of Cone Mills' output was directed toward the defense effort⁴. After the war, textile companies continued to grow through diversification of product and acquisitions of companies. In 1954 the manufacturing base of the city was expanded when the Lorillard Company opened a factory on East Market Street for the production of cigarettes. The growth and diversification of the city's industrial base created jobs and drew more residents and services to the city.

The Federal Urban Redevelopment Assistance Program was created following World War II to provide assistance to communities in revitalizing their aging and decaying inner cities. In 1951 North Carolina passed the Urban Redevelopment Law (GS 160A Article 22), the state's version of the federal law, to provide guidance for redevelopment projects in the state. Under the North Carolina law each municipality

³ www.greensboronc.gov, August 25, 2009.

⁴ www.fundinguniverse.com/company-histories/Cone-Mills-LLC-Company-History.html, August 25, 2009

interested in participating was required to establish a Redevelopment Commission. The City of Greensboro Redevelopment Commission was incorporated on October 23, 1951 and remains in existence today.⁵

Blight was a key term of the urban renewal era. In order for a community to establish a redevelopment commission it had to first establish the existence of blight. The North Carolina Urban Redevelopment Law defined a blighted area as:

“...an area in which there is a predominance of buildings or improvements (or which is predominantly residential in character), and which, by reason of dilapidation, deterioration, age or obsolescence, inadequate provision for ventilation, light, air, sanitation, or open spaces, high density of population and overcrowding, unsanitary or unsafe conditions, or the existence of conditions which endanger life or property by fire and other causes, or any combination of such factors, substantially impairs the sound growth of the community, is conducive to ill health, transmission of disease, infant mortality, juvenile delinquency and crime, and is detrimental to the public health, safety, morals or welfare;...”⁶

The criteria above had to be present on more than two-thirds of properties in a given area for it to be considered blighted. Slight variations to this definition existed for commercial and industrial areas.

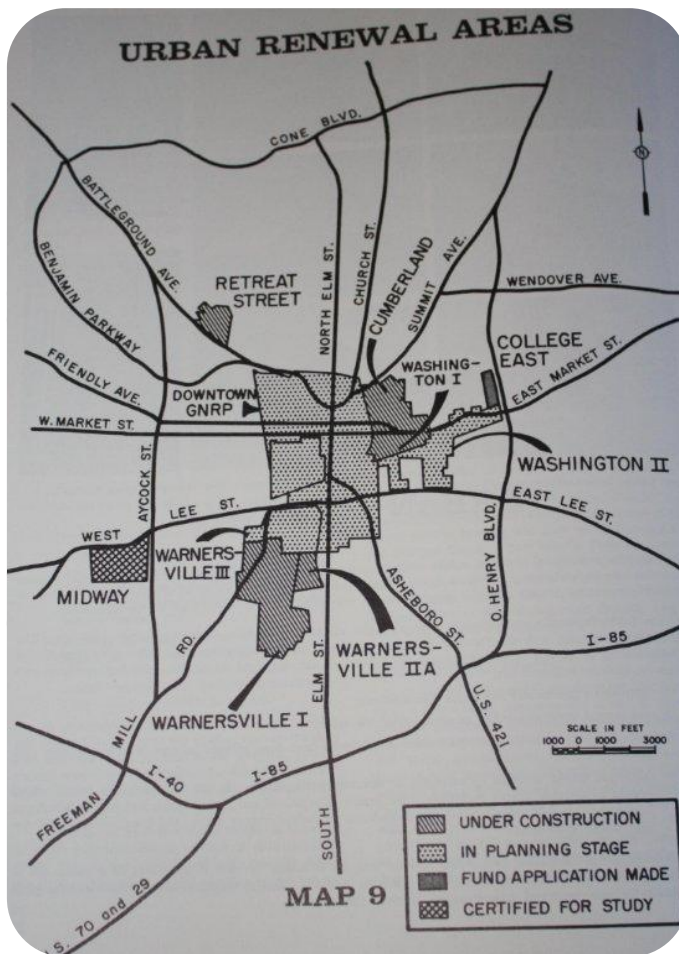
Greensboro was the first community in North Carolina to undertake urban renewal projects. The first projects were in the Warnersville neighborhood, south of the downtown commercial district, and the Washington/Cumberland neighborhood located in the eastern section of the city, between downtown and the NC A&T campus. In these two neighborhoods urban renewal programs redeveloped approximately 570 acres by demolishing the existing buildings, putting in new roads, water and sewer services, and constructing light industrial businesses, public housing projects, and some single-family residential units. The provision of parks was also an element of urban renewal and each of these areas incorporated land for parks in their redevelopment plans. By the late 1960s the Redevelopment Commission had identified a 605-acre redevelopment area encompassing all of downtown and linking the Warnersville and Washington/Cumberland project areas. The remnants of the city’s early residential areas that had been spared by the Warnersville and Washington/Cumberland projects were lost as a result of the downtown project.

In addition to the physical growth of the city, there were many changes in Greensboro’s civic environment during the survey period. In 1949 Juliette Dwiggin was elected as the city’s first female council member. Two years later Dr. William Hampton was elected to Greensboro City Council and became the first African-American to serve.

⁵ <http://www.greensboro-nc.gov/departments/hcd/boards/RCG/>, August 29, 2009

⁶ GS 160A-503(2)





The 1954 ruling of the United States Supreme Court in the case *Brown v. Board of Education* established that the law of separate but equal facilities was unconstitutional. Greensboro was one of the first cities in the state to begin the process of desegregation. In May 1954, the city school board passed a resolution to take the necessary steps to comply with the ruling in *Brown*. Based on the guidance provided in the state's Pearsall Plan, the approach was not true integration but a series of choices for individual students and families that undermined the Supreme Court's ruling. In North Carolina the actual integration of schools would not come until seventeen years later in 1971⁷. In 1957, six African American students in Greensboro requested and were granted transfers to all-white schools in the city.

Josephine Ophelia Boyd transferred to Greensboro Senior High School (now Grimsley High School) and became the first African American graduate of a white high school in North Carolina.⁸

At 4:30 p.m. on February 1, 1960, four African American men walked into the Woolworths lunch counter on South Elm Street in downtown Greensboro. They sat down at the counter and requested coffee. The men were denied service, based on their race, and remained in their seats until the store closed at 5:00 p.m. The sit-in was continued the following day with twenty-nine people, on February 3rd with 63 people, and on the 5th as part of a protest involving more than 300. Within two months what began with four men on South Elm Street spread to 54 cities in 9 states and became a signature non-violent protest of the Civil Rights movement⁹.

⁷ "James Benson Dudley Senior High School and Gymnasium." National Register Nomination. 1994. Section 8.

⁸ Josephine Ophelia Boyd Bradley, "Wearing My Name: School Desegregation, Greensboro, North Carolina, 1954-1958" (Ph.D. diss, Emory University, 1995), 39-40.

⁹ <http://www.sitins.com/timeline.shtml>, September 1, 2009

The February 1st, 1960 sit-in was a defining moment in Greensboro’s Civil Rights history. However, the whole of the movement as it developed up to that day and for more than a decade afterwards is a larger story. The integration of schools, desegregation of public facilities, such as parks, pools, and golf courses, and the decentralization of populations as the result of government-sponsored revitalization programs were all components of Greensboro’s Civil Rights movement between the mid-1950s and the early 1970s. In 1963, 1968, and 1969, protests were held downtown, evidence that the Civil Rights Act of 1964 was not an instant solution.

While African Americans, particularly the students and faculty of North Carolina Agricultural and Technical State University (NC A&T) and Bennett College, led the push for civil rights, they were not alone. Greensboro’s well-respected and long-standing Quaker community helped to foster an environment favorable to the events that transpired because of their commitment to equality for all people. In addition, the Cone Mills Company, the largest employer in Greensboro during this era, was owned and operated by the Cone family, who were Jewish. The Jewish community was recognized throughout the Civil Rights movement as supporters of integration and equality. Cone Mills employed African Americans in their mills and provided mill housing for them prior to 1964. Oral histories of mill workers in Greensboro indicate that Cone Mills permitted their employees, African American and white, to miss work to attend protests.

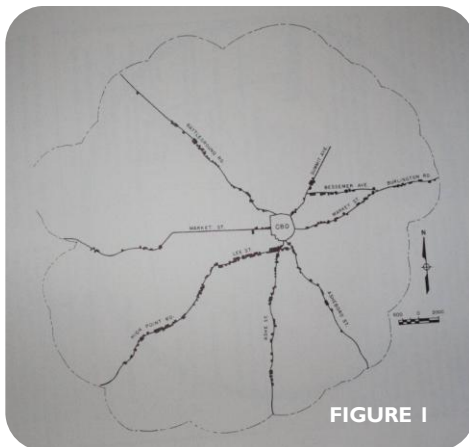


FIGURE 1

Significant transportation projects were undertaken by the City during the 1960s. Some projects were planned and constructed with urban renewal funds while others were part of the city’s Thoroughfare Plan. When the Wendover Avenue project was completed during the 1960s at a cost of \$12.5 million, it was the most expensive road project in North Carolina to date. A series of maps in the city’s 1967 Land Use Plan illustrate the extant “commercial ribbons” (Figure 1) and the proposed thoroughfare plan (Figure 2). The difference between the two is dramatic, the latter




FIGURE 2

creating a series of radial routes emanating from the city’s core and more than a dozen direct routes leading away from the core in all directions.

The effects of the 1950s- and 1960s-era building projects are evident in Greensboro today. The displacement of populations from the Warnersville and Washington/Cumberland urban renewal projects transformed the south Greensboro area from a white working class neighborhood to an African American neighborhood. The result of this and similar projects around the city led to the creation of

Greensboro's early "white flight" suburbs. Many of the transportation improvement projects are main arteries of Greensboro's present road network. The residential communities that lined them are now commercial and industrial strips. The manner in which these projects cut through existing neighborhoods is still obvious along O'Henry Boulevard (US 220) and East Lee Street where four- to six-lane highways carry cars whizzing by modest early-twentieth century dwellings just a few feet away.



Quality & Quantity of Historic Resources

The City of Greensboro tax data identifies 30,544 extant properties constructed within the city limits between 1940 and 1970. Approximately 215 resources, including twelve residential neighborhoods, were surveyed at a reconnaissance level during the three years Circa, Inc. conducted the Greensboro architectural survey update.

Examples of each property type are listed under each property type heading. A comprehensive list of all surveyed resources is provided in Appendix B. These resources generally fall into the following categories or property types:

- Residential: Subdivision
- Residential: Individual
- Commercial: Shopping Center
- Commercial: Individual
- Industrial
- Institutional: Government
- Institutional: Religious
- Institutional: Educational
- Institutional: Hospitals

Residential units are the predominant property type for the survey period. Individual residential units were often constructed as infill in existing early-twentieth-century suburbs while the development of subdivisions was more common along the city's perimeter. Mid-twentieth-century commercial development followed residential construction while the location of industrial development was dependent on accessible transportation networks and the availability of land. Institutional buildings were constructed throughout the city with locations dependent on their service populations.

Residential: Subdivision

More than seventy neighborhoods in Greensboro have concentrations of 1940-1970 properties greater than 50%, approximately forty-five of these were developed completely within 1940-1970 survey period, while the remainder are infill of earlier subdivisions. Over the last three years the survey projects conducted by Circa, Inc. have identified mid-twentieth-century resources in approximately 30 of the 70 neighborhoods. The Benbow Park, Clinton Hills, Dellwood Park, Friendly Homes, Garden Homes, Green Valley, Guilford Hills, Hillsdale Park, Hunter Hills, Lawndale, Lincoln Heights and Woodmere Park neighborhoods were surveyed at the reconnaissance level for 1940-1970 properties. Benbow Park, Dellwood Park, Friendly



Homes, and Guilford Hills are worthy of intensive survey as they have a concentration of resources with a high level of architectural integrity. In addition, Benbow Park has historical associations with the mid-twentieth-century expansion of NC A&T as a preferred location for faculty residences. The remaining neighborhoods are identified in Appendix C with a map of the neighborhood boundary and a list of the properties within the neighborhood identified by the address and accompanied by their date of construction.

Benbow Park



Delwood Park



Friendly Homes



Guilford Hills



The Hamilton Forest and Starmount Forest neighborhoods date from the later part of the survey period, and will be worthy of further study once more properties within them have reached fifty years of age.

Residential: Individual

The majority of individual residences from the survey period are Minimal Traditional, Ranch, and split-level dwellings. Most of these property types are found within subdivisions which were already recorded, and since they rarely hold any historical significance, they do not merit individual recordation. Individual residences of unique design or associated with notable architects were surveyed at the reconnaissance level as part of the planning phase. The examples listed here are exclusively not modernist as those resources are addressed in the Modern Architecture context section of this report.

Residential: Individual Properties of the Mid-Twentieth Century

*denotes properties surveyed during the planning phase

- *House, 1208 Ross Drive, Benbow Park, architect: unknown
- *Hinsdale House, architect: Loewenstein-Atkinson
- *Isabel & Sydney Cone House, architect: Loewenstein-Atkinson
- *Hyman House, architect: Loewenstein-Atkinson

- *Falk House, architect: Loewenstein-Atkinson
- *Boren House, architect: Loewenstein-Atkinson
- *Addie & John Miller House, architect: Loewenstein-Atkinson
- *Joyner House, architect: Loewenstein-Atkinson

Commercial: Shopping Center

Irving Park Plaza on Battleground Avenue and Friendly Center on West Friendly Avenue were the largest mid-twentieth-century shopping centers in Greensboro. Both centers were identified during the planning phase but were not recorded because of extensive alteration.

Commercial: Individual

Individual commercial buildings housing retail businesses and offices were constructed in Greensboro during the survey period. These structures exist in concentrations along Battleground Avenue just north of its intersection with Wendover Avenue, along the Lee Patterson Corridor, and in areas north and west of the downtown business district. The following properties recorded during the planning phase are representative examples of the type found throughout the city.

Commercial: Individual Properties of the Mid-Twentieth Century

*denotes properties surveyed during the planning phase

- *618 N Eugene
- *Hinnant Funeral Home, 624 Martin Luther King, Jr. Drive
- *Carolina Tractor, 2820 South Elm Street
- *First Home Federal Savings and Loan, 330 N Eugene Street
- *444 North Elm Street
- *628 North Elm Street



Industrial

Distinctive industrial complexes dating to the period can be found along South Elm Street, East Market Street and the Lee/Patterson Corridor. Roadway improvements in these areas and the availability of large tracts of land during the 1950s and 1960s attracted clusters of industrial businesses to these areas. The following properties recorded during the planning phase are representative examples of the higher-style individual buildings.

Industrial Properties of the Mid-Twentieth Century

*denotes properties surveyed during the planning phase

*Carolina Steel, 1451 S Elm-Eugene Street

*Altivity Packing, 2600 East Market Street, architect: Walter Gropius (not confirmed)

*Lorillard Tobacco, 2525 East Market Street

*Cone Mills, White Oak Plant corner of 16th Street and Fairview Street

*Dow Corning, 2419 Patterson



Institutional: Government

The Guilford County Government Center and the Melvin Municipal Complex are two excellent examples of mid-twentieth-century Modernism. The same aesthetic can be seen, in more modest interpretations such as fire stations and community centers built by the City during the survey period. A number of these, as well as public libraries and Guilford County Schools facilities, merit inclusion in the forthcoming survey of 1940-1970 resources. The following properties surveyed during the planning phase are representative examples of the higher-style individual buildings.

Institutional: Government Properties of the Mid-Twentieth Century

*denotes properties surveyed during the planning phase

*Guilford County Government Center, architect: Eduardo Catalano

*Melvin Municipal Complex, architect: Eduardo Catalano

*Guilford County Schools Administration Building, architect: Robert E. Peterson

*National Guard Armory, 110 Franklin Road, architect: unknown

*North Carolina Highway Patrol, 2527 East Market Street, architect: unknown

*Julian Community Center, 1305 Julian Street, architect: unknown

*Chavis Library, 900 South Benbow Road, architect: unknown

*Blanche Benjamin Library, 1530 Benjamin Parkway, architect: Loewenstein-Atkinson

Fire Stations, multiple locations
 Guilford County Schools Facilities Office, 617 West Market Street
 Public Libraries, multiple locations
 Community Centers, multiple locations



Institutional: Religious

One-hundred and eighty-six churches and one temple were constructed in Greensboro between 1940 and 1970. Church architecture underwent an evolution during the period, with earlier examples following the traditional revival styles. By the 1960s, churches commonly took on a more modern aesthetic, rendered in brick and concrete with details such as curving planes, angled walls, and faceted surfaces.

Institutional: Educational

Twenty-eight public schools were built in Greensboro during the survey period. All of these structures were recorded during the planning phase and all display characteristics of the Modernist movement. Bennett College, the Women’s College of the University



of North Carolina (now the University of North Carolina at Greensboro) and North Carolina A&T all undertook significant building campaigns during the mid-twentieth century. Many of these structures were designed by prominent local architects in the Modernist style. Both the public schools and NC A&T appear to have properties worthy of preservation. Bennett College and UNC-G were not surveyed during the planning phase.

Institutional: Hospitals

The Moses H. Cone Memorial Hospital was opened in 1953 to serve the community by providing high quality health care. The hospital and the clinics and offices that surround it date to the survey period and a number of them are attributable to architects with the Loewenstein-Atkinson firm. These properties were not surveyed during the planning phase. The L. Richardson Memorial Hospital, at 2401 Southside, is located in Benbow Park. Constructed in 1966 and designed by architect Adrian P. Stout, it is the second location of the city’s traditionally African American hospital. The hospital is a four-story, flat-roofed, linear building with Modernist elements.



THE L. RICHARDSON MEMORIAL HOSPITAL
2401 SOUTHSIDE

Historic Contexts

Post Urban Renewal African-American Churches

The history of mid-twentieth-century urban renewal programs in the United States is as well known for its displacement of urban populations as it is for its infrastructure and housing programs. This was certainly the case in Greensboro where urban renewal programs were focused in the areas south and east of downtown. In the mid-twentieth century these areas were predominantly African American.

The housing developments Warnersville I, Warnersville II-A, and Warnersville III effectively demolished the entirety of the century-old African American community of the same name, which had been settled in the 1860s. The only original part of the community that was spared was Union Cemetery, which remains in the neighborhood today and was listed in the National Register of Historic Places in 1993. The Washington I, Washington II and College East housing developments resulted in significant displacement of communities that had built up around NC A&T since its inception in 1891. While displacement of residential communities through these three projects was significant, the larger impact came from roadway improvements. Both East Market Street and O'Henry Boulevard were significantly widened, cutting off communities to the south and east from the A&T campus.

The impact of urban renewal projects on the city's fabric is extensive, affecting residential communities, the commercial core, transportation networks, and landscapes, but for the purposes of this study, it has been agreed in coordination with the City and Preservation Greensboro, Inc., that the focus will be on post-urban renewal African American churches. Along with the widespread removal of housing, many church buildings were demolished as part of urban renewal projects. In marked contrast to the neighborhoods, in many cases congregations survived and rebuilt. Because of this trend Greensboro has many 1960s- and 1970s-era African American churches. A list of these churches follows:

Post Urban Renewal African-American Churches

*denotes properties surveyed during the planning phase

- *Providence Baptist Church, 1106 Tuscaloosa St
- *St. James Presbyterian Church, 820 Ross Ave, architect: Loewenstein-Atkinson
- *St. Matthews Methodist Church, 600 E Florida St, architect: W. Edward Jenkins
- *Trinity AME Zion Church, 631 E Florida St
- *New Zion Missionary Baptist Church, 1310 Martin Luther King Jr Dr
- *Shiloh Baptist Church, 1210 S Eugene St
- *St. Stephen United Church-Christ, 1000 Gorrell St



- *St. Mary's Catholic Church, 812 Duke St
- *Wells Memorial Church of God in Christ, 1001 E Washington St
- *Metropolitan United Church of Christ, 1701 E Market St
- *Episcopal Church - The Redeemer, 901 E Friendly Ave
- *Prince of Peace Lutheran Church, 1100 Curtis St.

Providence Baptist, St. James Presbyterian and St. Matthews Methodist were the three original churches of Warnersville and founders of Union Cemetery. The original church structures were demolished as part of urban renewal programs and the congregations rebuilt in locations south and east of Warnersville in the area now referred to as South Greensboro. Trinity AME Zion Church was founded in the 1890s with its original sanctuary located at the intersection of Washington and Gilmer Streets. Also demolished through urban renewal, the church was rebuilt in South Greensboro at 631 East Florida Street.



Post-urban renewal church rebuilding in the 1960s and 1970s within Greensboro's African American community and the particular strains of architecture that it produced merit intensive survey. The twelve churches surveyed during the planning phase were identified with the assistance of Preservation Greensboro staff. However, approximately forty-five churches date to the 1960s in the areas surrounding the city's urban renewal projects. The history of these churches, whether they were relocated from urban areas or new churches built to meet the needs of the growing population, needs to be established. In addition, the interiors of the twelve churches surveyed as part of the planning phase also require evaluation. The completion of these two tasks will result in a thorough context for post-urban renewal African-American churches in Greensboro and the identification of structures worthy of future preservation efforts.

Owner	Street #	Street Name	Year Built
FIRST PRESBYTERIAN CHURCH	603	N ELM ST	1954
HOLY TRINITY PARISH	607	N GREENE ST	1951
FAITHWAY BAPTIST CHURCH	610	EAST LAKE DR	1948
ST BENEDICTS	113	W SMITH ST	1960
SWANN ERNEST J JR TRUSTEE OF	320	WINSTON ST	1960
FIRST BAPTIST CHURCH	1000	W FRIENDLY AV	1952
BETHEL A M E CHURCH	200	N REGAN ST	1967
PROTESTANT EPISCOPAL CH	901	E FRIENDLY AV	1956
NEW HOPE MISSIONARY BAPTIST	236	S ENGLISH ST	1945
WILLIE B HARBOUR MEMORIAL	225	GILLESPIE ST	1950
UNITED INSTL BAPTIST CH	802	E MARKET ST	1952
GREENSBORO PRIMITIVE	301	S TATE ST	1953
SAINT JAMES TRUE HOLLY CHURCH	505	GILLESPIE ST	1940
NEW CALVARY BAPTIST CHURCH INC	1901	SPENCER ST	1967
MT ZION CHURCH OF GOD	1531	MCCONNELL RD	1950
NEWMAN MACHINE CO INC	801	SPRING GARDEN ST	1948
RISING EBENEZER MISSIONARY	455	GORRELL ST	1950
WOODARD LESTER D	2501	EVERITT ST	1963
UNION MEM METHODIST CHURCH	1010	E LEE ST	1950
MT OLIVET AFRICAN METHODIST	2123	MCCONNELL RD	1960
MT CALVARY CHURCH OF GOD	1007	MOODY ST	1960
REDEVELOPMENT COMM	2141	MCCONNELL RD	1950
C & A CHRISTIAN CENTER INC	2726	MCCONNELL RD	1948
GODS MIRACLE HOUSE	800	SILVER AV	1967
CHURCH OF GOD	1006	DUNBAR ST	1960
NEW CEDAR GROVE	1114	MORRIS ST	1958
NEW TABERNACLE COMMUNITY	2529	PEAR ST	1950
FAITH HOPE & CHARITY	2116	PEAR ST	1950
SOUTH ENGLISH ST	1413	S ENGLISH ST	1966
NEW TESTAMENT CHURCH OF GOD	1415	IVY HEIGHTS	1940
MOUNT PLEASANT CHRISTIAN	1515	BRITTON ST	1960
HAYES MEMORIAL	1515	WILLOW RD	1963
ST PHILLIPS A M E ZION CH	1330	ASHE ST	1966
PILGRIM BAPTIST CHURCH	711	OXFORD ST	1954
SAINT JAMES BAPTIST	536	W FLORIDA ST	1968
NC VENTURE I LP	1802	BRITTON ST	1948
EBENEZER UNITED CHURCH OF GOD	1701	ALICE AV	1950
NEW COVENANT HOUSE OF PRAISE	201	LAWRENCE ST	1960
SUMMIT ENTERPRISES INC	2300	S ELM-EUGENE ST	1954



Architecture of North Carolina Agricultural and Technical State University

In 1890, Congress passed a law, known as the Second Morrill Act, which directed the states to either allow African Americans access to their land-grant universities or to provide separate institutions for them. In Greensboro, an African American dentist, Dr. DeWitt, along with C. Benbow and Charles H. Moore, donated 14 acres of land and \$11,000 in cash for the construction of the university. On March 9, 1891, the plan for the Agricultural and Mechanical College for the Colored Race was approved. The first building was completed in 1893.

In 1957 state legislators changed the school's name to The Agricultural and Technical College of North Carolina and redefined the purpose of the College:

"The primary purpose of the College shall be to teach the Agricultural and Technical Arts and Sciences and such branches of learning as related thereto; the training of teachers, supervisors, and administrators for the public schools of the State, including the preparation of such teachers, supervisors and administrators for the Master's Degree. Such other programs of a professional or occupational nature may be offered as shall be approved by the North Carolina Board of Higher Education, consistent with the appropriations made therefore."¹⁰

The real effect of the legislature's actions in 1957 was the removal of all references to the college being exclusively for students of color. This was likely done to be in compliance with the United States Supreme Court ruling in *Brown v. Board of Education* of 1954. Two years later, in 1959, the college was fully accredited by the Southern Association of Colleges and Schools. In 1967 the college was designated as a regional university and the name was changed to the North Carolina Agricultural and Technical University.

A small section of the NC A&T campus was listed in the National Register in 1988. This historic district comprises five Neoclassical and Colonial Revival buildings dating from the 1920s and 1930s. Between 1940 and 1970 twenty-eight buildings were constructed on the North Carolina A&T Campus. The majority of these buildings were heavily influenced by the Modernist movement in architecture. The presence of an architectural engineering program at the college during that era, which graduated notable modern architects such as W. Edward Jenkins and Clinton Gravely, may have been part of what steered construction towards that style. None of the interiors of the university buildings were reviewed as part of the planning phase. Based on exterior evaluation, many have undergone minor alterations such as window replacement and the addition of air-conditioning systems.

¹⁰ http://www.library.ncat.edu/info/archives/milestones_new.html, September 8, 2009



Mid-Twentieth-Century Campus Buildings

*denotes properties surveyed during the planning phase

Residence Halls

*Barbee Hall	Cooper Hall (1955)
Curtis Hall (1951)	Haley Hall (1969)
Morrow Hall (1960)	Vanstory Hall (1967)

Administration & Academic Buildings

*Frazier Hall (1960)	*Hodgin Hall (1954)
*Cherry Hall (1953)	Barnes Hall (1967)
Benbow Hall (1953)	Campbell Hall (1955)
Carver Hall (1955)	Coltrane Hall (1950)
Hines Hall (1950)	Merrick Hall (1968) , Architect: W. Edward
Crosby Hall (1970)	Jenkins (not confirmed)
Price Hall (1952)	Sockwell Hall (1961)
Fort Interdisciplinary Research Center (1953)	

Athletic & Events Buildings

Moore Gymnasium (1953)	Strickland Field House (1960)
The Oaks (1949)	Paul Robeson Theatre (1969)

Service Buildings

*Sebastian Health Center (1953)	Brown Hall (1960)
Ward Hall (1955)	Memorial Student Union (1967)

The Civil Rights Movement: Individuals and Events

The February 1, 1960, sit-in is the most well-known event in Greensboro's Civil Rights history, though there were many others from the mid-1950s through the early 1970s. During this time schools were integrated, as were public spaces and private businesses. Established African-American communities were uprooted through urban renewal and new communities of upper to middle-class African-American professionals developed.

A thorough history of the Civil Rights movement in Greensboro is outside the scope of this project. What follows is a list of individuals and events with ties to the Civil Rights movement in Greensboro. In-depth study of these individuals and events, along with an assessment of the extant resources associated with them, is necessary to fully develop this theme.



Notable Individuals associated with Greensboro's Civil Rights Movement
The Greensboro Four

- *Jireel Khazan (Ezell Blair Jr.)*
- *Franklin Eugene McCain*
- *Joseph Alfred McNeil*
- *David Leinail Richmond*

Ralph Jones: clothing store owner on East Market Street who encouraged sit-in movement and alerted the press of the sit-ins.

Dr. George Simkins Jr.: civil rights activist, dentist, president of the local NAACP chapter from 1959-1984. Arrested in 1955 for trespassing by playing 9-holes at the all-white Gillespie Golf Course. Challenged racial segregation of Greensboro Hospitals which resulted in the elimination of racial discrimination in medical facilities throughout the United States.

Rev. Cecil Bishop: former chairman of the Greensboro Human Relations Commission and activist in the Civil Rights Movement.

William A Thomas Jr.: A&T student and president of the local chapter of Congress for Racial Equality, 1960.

Notable locations associated with Greensboro's Civil Rights Movement

Woolworth's: contributing building, Downtown Greensboro Historic District (NR 1982)

Gillespie Golf Course: site of Dr. Simkins arrest

American Federal Savings: 1st African American Savings and Loan in NC, chartered 1959.

Locations of the 1963, 1968 and 1969 protests

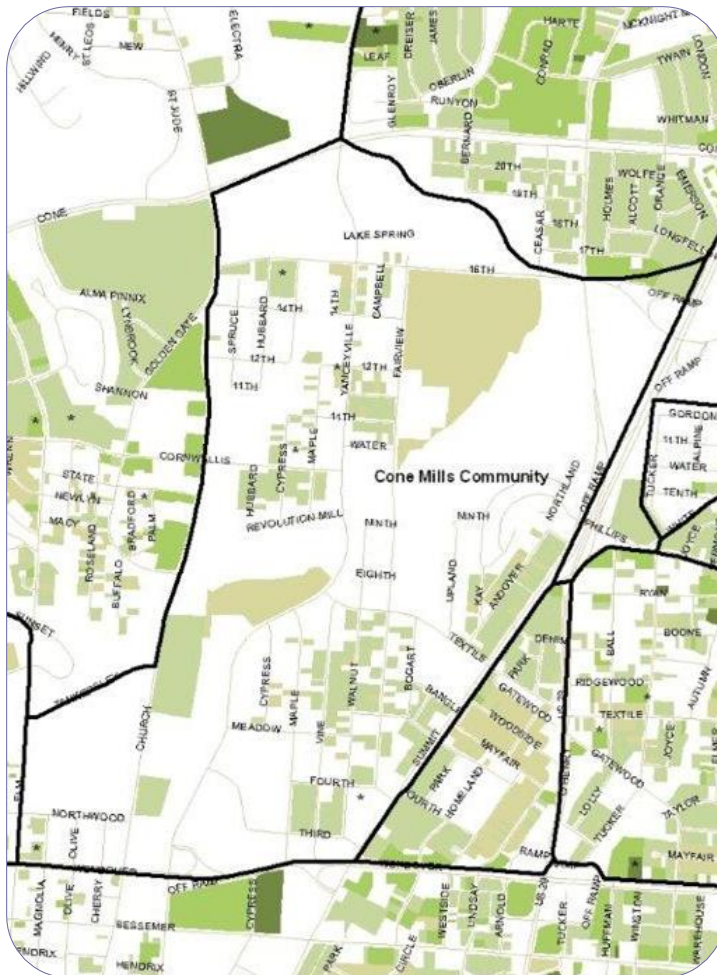
Locations of gatherings and speeches at A&T

Mid-Twentieth-Century Greensboro Mill Villages

The Cone Mills family of textile mills constructed in northeast Greensboro at the turn of the twentieth century anchored the industry as a major employer and landowner in Greensboro for more than a century. In 1896 the Proximity Cotton Mill, the Cones' first mill, opened for the production of denim. This was followed three years later with the opening of Revolution Mills for woven soft flannel, and in 1902 with the establishment of the White Oak Mill, also for the production of denim. In 1912 the Cones opened Proximity Print Works for the creation of 'finished' cotton fabric.



For each mill, the Cones built a village for their workers. The villages included single-family homes and boarding houses; company stores that sold products produced on company farms; a school; and land donated for a church. The Cones also built two YMCAs for recreation and established a welfare office staffed with social workers and nurses to care for mill employees. The White Oak/New Town mill village was listed in the National Register of Historic Places in 1992.



The history of mills and mill villages is well established in North Carolina and not unique to Greensboro. What is unique is the legacy of the Cone Mill Company, or family of companies, and their longevity in the textile industry. Through acquisitions, reorganizations, diversification of products and taking the company public, Cone Mills remained a major player in the textile industry of the North Carolina Piedmont until it filed for bankruptcy in 2003. The Cone Mills brand of denim still remains today as part of the International Textile Group.

This longevity is reflected in the company's mill villages. Mill villages are commonly associated with the late-nineteenth and early-twentieth

centuries as those were the primary decades of their construction and use. However, the continued success and growth of Cone Mills in northeast Greensboro spurred the construction of mill housing into the 1940s and 1950s. The City of Greensboro's map of neighborhood boundaries outlines a single area as the Cone Mills Community in northeast Greensboro. This neighborhood boundary encompasses the mills and mill villages of White Oak, Proximity, Revolution, and Proximity Print Works. Within this neighborhood boundary are more than 300 properties with construction dates between 1940 and 1957. These properties are scattered throughout the villages with concentrations along Andover, Walnut, and Vine, and near the intersection of Cypress and Cornwallis.



Based on field investigation, the majority of these properties are of similar design and finish. They are typically one-story, frame, side-gable or hipped-roof dwellings with weatherboard siding, two-over-two horizontal sash windows, and one or two-bay entry porches supported by square posts. It appears that these structures were not built over a series of blocks, like earlier mill villages, but as infill, individually between earlier structures in some locations or as an entire block in others.

In 1957 Cone Mills began selling off individual houses to company employees. According to Randy Johnson, a former White Oak Plant employee, this was an uncommon practice for Cone Mills. In other areas where they sold off land they either demolished everything on it and sold vacant parcels, or sold the entirety of the village as one piece. The difference in this instance was that the mills were still in operation. The mill was likely disinterested in displacing its workforce and offered them options to purchase.

In 1972 Cone purchased the Cornwallis Development Company. Cornwallis became the real estate arm of the Cone operation and successfully developed and sold the company's landholdings. The residential subdivisions of Ascot Point, New Irving Park, Lake Jeanrette and Lake Herman are all Cornwallis projects. In 1997 the Cornwallis Development Company was sold to an out-of-state entity. Because of this sale and the bankruptcy of Cone Mills in 2003 there is no centralized archive of the Cone Mills Company. No floor plans or site plans of the mid-twentieth-century mill housing observed in the field were confirmed by company records. However, the pattern is evident. Benjamin Filene, the director of the Public History program at the University of North Carolina-Greensboro is heading a project to collect oral histories of former Cone Mills employees and residents of the villages. At the completion of the Spring 2009 semester, 23 stories had been recorded. This project is scheduled to continue during the 2009-2010 school year. Once completed, the oral histories should be reviewed for references to construction in the mill villages during the 1940s and 1950s.

Modern Architecture Movement and Architects in Greensboro During the Mid-Twentieth Century

In 1948 the establishment of the School of Design at North Carolina State College in Raleigh drew a group of architects to the state, first as faculty and later as graduates, who would be pioneers of the Modernist movement in the North Carolina. In addition to producing some of the state's early landmarks of Modernism, they brought several national and international architects to Raleigh including Mies van der Rohe and Frank Lloyd Wright.

Greensboro embraced Modernist architecture early and retains a significant body of Modernist work by notable architects of the movement. Examples of Modernism are found in all property types of the period; residential, commercial, industrial and institutional interpretations of the style exist within the city. The Altivity Packing Company building on East Market Street, constructed in 1943, is Greensboro's earliest Modernist structure. Attributed to architect Walter Gropius (but not documented), the two-story blonde and red brick flat-roof structure exemplifies Modernist design with its long angular form, bands of windows, and a contrast in exterior finish that defines the levels of the structure.

In addition to Gropius, other nationally and internationally recognized architects completed projects in Greensboro. Eduardo Catalano, designer of one of the buildings at Lincoln Center in New York City and two American embassies in Argentina and South Africa, designed the Melvin Municipal Building (1969-1972) and the Guilford County Governmental Plaza (1968-1972) at the intersection of Elm and Washington streets. The firm Vorhees, Walker, Foley and Smith designed the 1949 Ellis Stone Department Store at 203 South Elm Street, an early example of Modernist architecture in North Carolina. The firm was known for projects constructed in lower Manhattan and, in 1957, firm partner Ralph Walker was voted Architect of the Century by the American Institute of Architects¹¹.

Greensboro's local architectural firms came mainly by transplant. Charles Hartman, known primarily for his earlier work during the 1920s and 30s and the design of the 1923 Jefferson Standard Building, relocated to Greensboro from New York City. Hartman continued to design into the 1960s. Edward Loewenstein, originally from Chicago, relocated to Greensboro in 1946 and operated a dynamic practice in the city from 1946 until his death in 1970. McMinn, Norfleet & Wicker, Clinton Gravely, W. Edward Jenkins and J. Hyatt Hammond are other Greensboro-based architectural firms active from 1940-1970 with a focus on the Modernist aesthetic.

Properties identified for associations with Modern Architecture and Architects

*denotes properties surveyed during the planning phase

- *Loewenstein House, architect: Loewenstein-Atkinson
- *Marks House, architect: Loewenstein-Atkinson
- *Chandgie House, architect: Loewenstein-Atkinson
- *Stern House, architect: Loewenstein-Atkinson
- *W. Edward Jenkins House, Benbow Park, architect: W. Edward Jenkins
- *House, 1507 Tuscaloosa Street, Benbow Park,
architect: W. Edward Jenkins (not confirmed)
- *Houses, 1206, 1213, 1216 & 1224 East Side Drive,
Benbow Park, architect: W. Edward Jenkins (not confirmed)

¹¹ Modernism Tour of Greensboro, Preservation, Greensboro, Inc.



- *Green Street Parking Garage, architect: J. Hyatt Hammond
- * J. Hiatt House, builder: J. Hiatt
- *Cornwallis Manor Apartments, architect: unknown
- *Browns Funeral Home, architect: Loewenstein-Atkinson
- *Franklins Lawndale Drugs, architect: Loewenstein-Atkinson
- *Melvin Municipal Center, architect: Eduardo Catalano
- *Guilford County Courthouse, architect: Eduardo Catalano
- *Altivity Packing, architect: Walter Gropius (not confirmed)
- BB&T Tower, 201 W market St (1969), architect: McMinn Norfleet & Wicker
- Elon Law School (former Greensboro Public Library), 201 North Greene Street (1960), architect: Loewenstein-Atkinson
- Ellis Stone Department Store, 203 South Elm Street, ca. 1949, architect: Voorhees, Walker Foley, and Smith
- First Union National Bank, 122 N Elm Street (ca. 1970), architect: Valand, Benzing & Associates Architects
- *First Home Federal Savings and Loan, architect: Clark, Tribble, and Lee

Edward Loewenstein

Edward Loewenstein is regarded as Greensboro's most innovative architect of the mid-twentieth century, and he was also one of the most prolific. A native of Chicago, Loewenstein moved to Greensboro in 1946 and established his design practice. From 1946 until his untimely death in 1970, Loewenstein and his firm completed over 1,600 commissions, the vast majority in Greensboro and Guilford County¹². Loewenstein's body of work includes residential, commercial and institutional commissions. In addition to notable Modernist-style structures, there are several examples of Ranch and Colonial Revival dwellings, styles also popular during the period. A broader list of the work of the Loewenstein-Atkinson firm is provided on the NC Architects and Builders website¹³.

Loewenstein is as well known for his designs as he is for his role as mentor and collaborator. In 1952 he joined Robert A. Atkinson and established the Loewenstein-Atkinson firm, a partnership that endured for the remainder of Loewenstein's career. The firm hired W. Edward Jenkins and Clinton Gravely, both African American and both of whom went on to establish their own firms in Greensboro; and William Street, Loewenstein's classmate at MIT, who later joined the faculty at NC A&T. In addition to mentoring architects within the firm there were also collaborations with artists and interior designers on multiple projects. These collaborations were often initiated through Loewenstein's teaching position at the Women's College of the University of North Carolina (now the University of North Carolina at Greensboro).

W. Edward Jenkins

¹² Lucas, Patrick Lee. Personal interview with author. August 17, 2009

¹³ <http://ncarchitects.lib.ncsu.edu/>, September 9, 2009



W. Edward Jenkins was born in Raleigh in 1923. In 1949 he received a Bachelor of Architectural Engineering from North Carolina Agriculture and Technical College in Greensboro and joined Loewenstein-Atkinson Architects, AIA, as a project architect the same year. In 1953 Jenkins was one of the first African American architects in North Carolina to receive his architectural registration. After more than a decade of work with the firm, Jenkins left in 1962 and opened his own architectural practice in Greensboro. In later years Jenkins became the first African American architect to receive a state government contract and the first African American to serve on the North Carolina Board of Architectural Registration.¹⁴

Jenkins' work was focused in Greensboro, but he also designed projects in other cities in North Carolina as well as elsewhere in the Southeast. Notable Jenkins projects include residential properties, predominantly in the Ray Warren and Nocho Park neighborhoods, churches and institutional buildings.

J. Hyatt Hammond

The J. Hyatt Hammond design firm remains in existence in Greensboro today. In 1963 and 1965 the firm won AIA Awards of Merit for their designs for the Asheboro Bank and Randolph Public Library in Albemarle, North Carolina. In Greensboro the firm's most recognized Modernist building is the ca. 1965 Brutalist-inspired municipal parking garage at the corner of Greene and Washington Streets. The firm arrived in Greensboro near the end of the survey period, and recently celebrated its 50th anniversary. In recent decades their renovation work and additions to mid-twentieth century designs are notable for sensitivity to the buildings' original design aesthetic.

McMinn, Norfleet & Wicker

The Greensboro-based McMinn, Norfleet & Wicker firm designed numerous Modernist commercial buildings in Greensboro. The 1969 BB&T building at 201 West Market Street, the Greensboro Coliseum, and the Forum VI shopping center at Friendly Center are some of the firm's most recognized designs. Between 1955 and 1970 the firm received commissions for the design of six public school campuses in the city.

J. Hiatt (Builder)

The most notable builder in Greensboro building Modernist style houses was J. Hiatt, who was the primary contractor on many of Greensboro's architect-designed Modernist dwellings, often collaborating on projects with the Loewenstein-Atkinson firm. Hiatt helped popularize the builder-'designed' home. Instead of hiring an architect home owners would hire a builder with experience constructing the type of residence they wanted. Hiatt designed and constructed his own house at 4005 West Friendly Avenue and is reported to have built many Modernist-inspired residences in the communities of Starmount Forest and Hamilton Lakes. The firm J. Hiatt, PLLC still exists in

¹⁴ "James Benson Dudley Senior High School and Gymnasium." National Register Nomination. 1994. Section 8.

Greensboro today. A comprehensive list of Hiatt’s completed projects was not available.

Public Schools

In December of 1957 a seven-million-dollar bond issue was passed to provide capital improvements for Greensboro and Guilford County Schools.¹⁵ The rapid pace of new school construction and improvements to existing schools that followed continued through the next decade. As a result, Greensboro has a significant number of intact mid-twentieth-century Modernist-influenced schools, many designed by Greensboro’s most prominent architects.



Nationally, Modernism became a popular form for school design during the post-war period. In North Carolina this shift coincided with the appointment of architect Edward Waugh to supervise the state’s Office of School House Planning. Waugh came to the position from the North Carolina State



College School of Design, a group credited with introducing Modernism in the state. In coordination with Waugh, the School of Design hosted three-day workshops in 1949 and 1950. These workshops for architects

and local officials encouraged the adoption of Modernist principles in school construction such as the utilization of glass for improved natural lighting, reduction of ornamentation, and integration of the landscape, site and building.¹⁶



¹⁵ Bradley, 187.

¹⁶ “School House Plans,” *Raleigh News and Observer* November 20, 1949, IV-1, cited in “Early Modern Architecture in Raleigh Associated with the Faculty of the North Carolina State University School of Design, Raleigh, North Carolina,” National Register of Historic Places Multiple Property Documentation Form, 1994, E-16.

One-story, brick, flat-roofed structures with walls of windows and a linear plan were common school building forms throughout the state during the mid-twentieth century. In addition to these common forms, two-story classroom buildings with bands of windows are present on many of Greensboro's mid-twentieth century campuses, but are often built into the site to reduce the overall height of the structure when viewed from the street. The extensive use of windows to provide natural light into the classrooms impacted the interior plan of these structures, resulting in long, linear wings that intersected with one another through interior hallways. Multi-story gymnasiums and auditoriums are often the largest structures on these campuses, each is consistent with the overall design of the school in roofline and finish but often devoid of windows as a result of their use.

A 1973 book by Ethel Stephens Arnett entitled *For Whom Our Public Schools Were Named, Greensboro, North Carolina*, lists twenty-eight schools built between 1940 and 1970, along with the dates of additions. Of the twenty-eight only one, Mt. Zion, is partially-demolished and an additional two, Cerebral Palsy and Craven, are extant but no longer used as public schools. The remaining twenty-five campuses continue to operate as public schools.

All twenty-eight campuses were surveyed at the reconnaissance level and the majority are worthy of intensive survey. Alterations to the exterior of the school buildings were noted as relatively minor. The interiors of these structures have not been accessed. Many of these schools may be potentially eligible for listing in the National Register of Historic Places as representative examples of mid-twentieth century educational architecture, community planning and for their ties to local educational history. As notable as their individual designs are the location of these schools. They represent the last era of school construction in which schools were built within neighborhoods. Greensboro did not construct new school buildings for almost two decades following 1970. At the time new school construction resumed, the focus was on constructing schools that were accessible to diverse populations. This created an approach in which schools were no longer built within communities or neighborhoods but at satellite locations equidistant to the socio and racially-diverse populations they were to serve.



Recommended Scope of Work for a 1940-ca. 1970 Historic Resources Survey of Greensboro

During the planning phase, residential subdivisions with concentrations of properties constructed between 1940 and 1970, along with major commercial and industrial corridors, were surveyed at a reconnaissance level. In addition, properties associated with the themes of Post-Urban Renewal African American Churches, Mid-Twentieth-Century Public Schools, Modernist Architecture and Architects, and the Mid-Twentieth-Century Architecture of the North Carolina A & T Campus were also surveyed at the reconnaissance level.

Based on the information gathered through this research, Circa, Inc. recommends that a 1940-ca. 1970 historic resources survey be conducted in three phases, each one focusing on select themes:

1. The Civil Rights Movement: Individuals and Events, Post-Urban Renewal African American Churches, and Mid-Twentieth-Century Architecture of the North Carolina A&T Campus
2. Modernist Architecture and Mid-Twentieth-Century Public Schools
3. Mid-Twentieth-Century Residential Subdivisions and Mid-Twentieth-Century Mill Villages

In approaching the survey, it is important to address the historic themes first. While traditional surveys have begun with the identification of all resources from the survey period, the sheer volume of 1940 to 1970 resources in Greensboro (30,544) renders this task prohibitive. Based on the field evaluation of residential subdivisions, the existence of cohesive neighborhoods with requisite integrity is common but rarely significant.

Approximately forty-five neighborhoods were developed and constructed in Greensboro between 1940 and 1970. Most commonly these neighborhoods consist of Ranch and Colonial Revival forms with a few exhibiting elements of Modernism. All of these styles are known for their simple forms and minimal adornment. Many of these neighborhoods are of similar character and largely unaltered. The history of these, the individuals who developed them, or the populations that resided there are essential to establishing their significance.



Phase I

- The Civil Rights Movement: Individuals and Events
- Post-Urban Renewal African American Churches
- Mid-Twentieth-Century Architecture of North Carolina A&T Campus

These themes share interwoven stories. Each deals with events that impacted the African American community in Greensboro during the mid-twentieth century and how those events manifested themselves in the city's built environment. Addressing these themes simultaneously in one phase of the project would provide a broad enough context to assess which properties are worthy of future preservation efforts.

Phase II

- Modernist Architecture and Mid-Twentieth Century Public Schools

Greensboro's mid-twentieth-century public schools are modern by design. In addition, the architects that designed these school buildings and campuses were some of Greensboro's most active Modernist architects. The establishment of a context for either one of these themes may assist in the development of the other as the understanding of the breadth of an architect's work may be reflected in, or result from, their public school designs. Developing these themes together would provide for a thorough understanding of Modernist architecture and architects in Greensboro for all property types.

Phase III

- Mid-Twentieth-Century Residential Subdivisions and Mid-Twentieth-Century Mill Villages

In terms of mill villages, the planning phase has focused on Cone Mills in particular. Whether other mills continued to own and construct mill villages into the mid-twentieth century is unknown and should be established through further research. How those later villages were formed, if they existed, also needs to be studied. Residential subdivisions will require additional research on their developers and residents to determine their significance. Appendix C provides a list of residential subdivisions with concentrations of 1940-1970 properties greater than 50% which have not been surveyed.

Survey Products

The 1940-70 survey should produce five main products: an Access database, paper survey forms, digital photographs, maps, and GIS shapefile. Each of these products is described in more detail below.

Database

At the start of the project, the HPO will provide a foundational Access-based survey database for recording information about historic properties. This database requires that every individual property be assigned a survey site number, a unique identifier necessary for entry of a property in the HPO's GIS. All of the survey site numbers and property information will be entered into the survey database.



Paper Files

A paper report form will be printed from the database for every property recorded. The forms, maps, and corresponding digital photographs will be assembled and added to the HPO's paper files.

Maps

Two types of maps should be created through this project. The first are neighborhood maps that delineate the broad geographical areas surveyed and illustrate the location of surveyed properties. The second set of maps is of blocks (for example, the 1500 block of Maple Street) within neighborhoods. The block maps will be labeled with the street address numbers and have been attached to the block survey forms to provide a geographical reference for the individual properties recorded on each street.

Photographs

Each digital photograph taken for the 1940-70 survey will be assigned a unique electronic label per HPO standards and printed in a proof sheet format. A DVD of all photos produced during the survey will be submitted to both the HPO and the City. On the DVD, if appropriate, each neighborhood should be contained within a neighborhood file, and the survey site number will arrange each individual photo numerically.

GIS Shapefile

A GIS shapefile of the survey data, attached to the City's building footprint coverage, will also be a product of the 1940-1970 survey. This information will be viewable through ArcView based programs, such as ArcMap, and will be included in the statewide historic properties coverage.



Annotated Bibliography

Ames, David L. and McClelland, Linda Flint. *Historic Residential Suburbs: Guidelines for*

Evaluation and Documentation for the National Register of Historic Places. National Register Bulletin. Washington, D.C.: U.S. Department of the Interior, National Park Service, National Register of Historic Places, 2002.

Provides guidance for survey and documentation of the recent past.

Baylin, Jonathan F. *An historical study of residential development in Greensboro, 1808-1965*. Typescript. 1969.

Summary of residential development, public policy, water and sewer planning and provision in Greensboro.

Bradley, Josephine Ophelia Boyd. "Wearing My Name: School Desegregation, Greensboro, North Carolina, 1954-1958." Ph.D. diss., Emory University, 1995.

Provides local context on the effects of *Brown v. Board of Education* ruling.

Bowers, Randy. Former Cone Mills employee. Personal Interview with Author. September 4, 2009.

Information on the status of the archives – non-existent – and information on the reorganization of the company as the International Textile Group in 2003.

Briggs, Benjamin, Preservation Greensboro, Inc. Personal Interview with Author. September 4, 2009.

Preservation Greensboro, Inc. has an internal library and knowledge of the city's built environment.

Brown, Marvin A. *Greensboro: An Architectural Record*. Preservation Greensboro. 1995

Thorough history of Greensboro's architecture up to 1940.

Covington, Howard E. Jr. *Once upon a city : Greensboro, North Carolina's second century*.

Greensboro Historical Museum, Inc. Greensboro, North Carolina. 2008.
General Greensboro History

"Downtown Architecture Tour" Southeastern Society of Architectural Historians.

Provides brief descriptions of Greensboro's downtown buildings with dates, architects, addresses and discussions of later renovations.



“Early Modern Architecture in Raleigh Associated with the Faculty of the North Carolina State University School of Design, Raleigh, North Carolina,” National Register of Historic Places Multiple Property Documentation Form, 1994
Provides context for the beginning of Modern Architecture in North Carolina, specific to Raleigh but relatable to Greensboro

F.D. Bluford Library, North Carolina Agricultural and Technical State University Archives of the North Carolina Agricultural and Technical State University; provides university history and building records

Fripp, Gayle Hicks. Greensboro: a chosen center: an illustrated history. American Historical Press, Sun Valley, California 2001.
General History of Greensboro

Fripp, Gayle Hicks. Greensboro. Vol. II : neighborhoods. Arcadia Publishing. Charleston, South Carolina. 1998.

General History of Greensboro with a focus on neighborhoods
Guilford County Schools Maintenance Records. Personally reviewed by author September 11, 2009.

Blueprints & architects notes on the construction of Guilford County school buildings.

Hairston, Jr., Otis L. Black American Series, Greensboro, NC, Arcadia Publishing, Great Britain, 2003.

Brief and illustrated history of Greensboro’s African-American population.

Hanchett, Thomas W. *Sorting Out the New South City: Race, Class, and Urban Development in Charlotte, 1875-1975.* Chapel Hill, NC: The University of North Carolina Press, 1998.

Role of the Federal Housing Administration in suburban neighborhoods in Charlotte may be relatable for Greensboro.

Hanchett, Thomas W. “Roots of the ‘Renaissance’: Federal Incentives to Urban Planning, 1941 to 1948,” *Journal of the American Planning Association.* 60 (1994): 197-208.

General context for FHA developments.

Hanchett, Thomas W. “The Other ‘Subsidized Housing’: Federal Aid to Suburbanization, 1940s-1960s,” in Bauman, Biles, and Szylvian, eds., *American Housing Policy: The Historical Perspective.*

General context for FHA developments.

Hess, Alan. *The Ranch House.* New York: Henry R. Abrams, 2004.



Historical overview of ranch houses.

Jackson, C. David and Charlotte V. Brown. *History of the North Carolina Chapter of the American Institute of Architects, 1913-1998: An Architectural Heritage*. Raleigh, NC: The American Institute of Architects, 1998.

Overview of the role of architects in North Carolina's postwar development.

"James Benson Dudley Senior High School and Gymnasium." National Register Nomination.

1994.

Context for school building in Greensboro in the mid-twentieth century, modern architecture in school building and in Greensboro, and some context for W. Edward Jenkins, architect.

Lucas, Patrick Lee. University of North Carolina at Greensboro. Personal Interview with Author. August 17, 2009.

Thorough knowledge of Loewenstein and his body of work along with other modernist

architects in Greensboro during the mid-twentieth century.

"Modernism Tour of Greensboro" Preservation Greensboro, Inc.

Provides brief descriptions of modernist buildings in Greensboro with dates, architects and addresses.

Schlosser, Jim. The beat goes on: a celebration of Greensboro's character and diversity. Greensboro Bicentennial Commission, Greensboro, North Carolina 2008.

General history of Greensboro

"The History of L. Richardson Memorial Hospital". Journal of the National Medical Association. May, 1969, Vol. 61. No. 3. Pp.205-212

History of health care for African-Americans in Greensboro.

ompson, Deanna L. Greensboro: a New American Metropolis. Community Communications Corp. Montgomery, Alabama. 1991.

General history of Greensboro

"Wilbur and Martha Carter House." National Register Nomination Form, August 13, 2008.

History of modern architecture in residential design in Greensboro during the mid-twentieth century and discussion of Loewenstein-Atkinson as the architects and their body of work.

Woodard, Sarah A. and Sherry Joines Wyatt. "Motorized Landscape: The Development

of Modernism in Charlotte, 1945-1965," report for the Survey and Planning Branch, North Carolina Office of Archives and History, 2000.

History of the development of modern architecture and mid-twentieth century development in Charlotte – may be relatable to Greensboro
Yow, David. Former Cone Mills employee. Personal Interview with Author. September 8, 2009.

www.fundinguniverse.com/company-histories/Cone-Mills-LLC-Company-History.html
History of the Cone Mills Company 1891-2003

www.greensboronc.gov – general overview on the history of Greensboro
<http://ncarchitects.lib.ncsu.edu> – information on North Carolina Architects and Builders

www.sitins.com – history of the sit in movement and other civil rights related activities and individuals in Greensboro



Appendix A: Qualifications of CIRCA, Inc. Staff

APRIL A. MONTGOMERY, AICP

EDUCATION

UNIVERSITY OF FLORIDA

Master of Arts in Urban and Regional Planning, 1997, Tau Sigma Delta National Honor Society Recipient, Gina M. Langevin Urban Design Award

THE FLORIDA STATE UNIVERSITY

Bachelor of Arts in History, 1995

EXPERIENCE

CIRCA, INC.

Principal & Preservation Planner, April 2001-Present

Founder and principal of cultural resources consulting firm specializing in NEPA/Section 106 compliance, architectural surveys, National Register nominations, and preservation planning.

STATE HISTORIC PRESERVATION OFFICE

Environmental Review Specialist, 1999 to 2001

Review of projects proposed by the North Carolina Department of Transportation and the Federal Communications Commission to determine their impacts on historic resources in compliance with Section 106 of the National Historic Preservation Act, Section 4(f) of the U.S. Department of Transportation Act and other state and federal regulations. Review of tax credit applications, landmark designation reports, grant applications and State Study List applications. Provided assistance with the programs of the Historic Preservation Office to a seven county region.

METROPOLITAN DAVIDSON COUNTY PLANNING COMMISSION

Planner, Advance Planning and Research, 1997 to 1999

Development and research of the Economic Development Functional Plan and the Historic Preservation Functional Plan, formulation of land use policy, zoning and land use policy review, Geographic Information Systems (GIS), special request research.

RELATED EXPERIENCE

JOHNSTON COUNTY OPEN SPACE PLAN

Member of the Technical Coordinating Committee. This committee identified properties valued for their natural and/or cultural resources and developed strategies for protecting those properties from development. These strategies included acquisition, easements, zoning restrictions and tax-based incentives.

MILLION ACRES INITIATIVE

Member of the Triangle J sub-committee of Governor Hunt's Million Acres Initiative charged with protecting one million acres of land from development in North Carolina. This committee worked to identify properties of natural and/or cultural value within the greater triangle region that are threatened by development.

NASHVILLE DOWNTOWN PARTNERSHIP

Member of the Avenue of the Arts Long-Range Planning Committee. This committee developed strategies for the redevelopment of Fifth Avenue in downtown Nashville, Tennessee to create a venue for the arts.



ELLEN TURCO

EDUCATION

NORTH CAROLINA STATE UNIVERSITY

Master of Arts in Public History, 1995, Member Phi Alpha Theta History Honor Society

ECKERD COLLEGE, ST PETERSBURG, FLORIDA

Bachelor of Arts in Philosophy, 1992

EXPERIENCE

CIRCA, INC.

Principal & Architectural Historian, April 2001-Present

Founder and principal of cultural resources consulting firm specializing in NEPA/Section 106 compliance, architectural surveys, National Register nominations, and preservation planning.

WAKE COUNTY PLANNING DEPARTMENT

Historic Preservation Planner, July 1999 to April 2001

Historic Preservation Planner for Wake County and its eleven municipalities, population 627,000. Ensured historic resources were included in county and municipal long range planning. Incorporated historic preservation component into area land use plans, open space plans and economic development plans. Technical advice and support to twelve-member Historic Preservation Commission. Provided design assistance to property owners going through the Certificate of Appropriateness review process. Worked with property owners, neighborhood groups and non-profits to identify properties eligible for National Register listing and local landmark designation and guided property owners through listing process.

STATE HISTORIC PRESERVATION OFFICE

Environmental Review Specialist, April 1996 to July 1999

Reviewed all state and federally funded construction projects in North Carolina for compliance with Section 106 of the National Historic Preservation Act and North Carolina General Statute GS 121-120(a). Assisted local governments and non-profits in developing budget and scope of work for historic preservation grant applications. Assisted grantees in completing funded projects. Educated the public about the National Register and historic preservation tax credit programs through workshops and presentations. Assisted citizens and local governments in the identification and evaluation of historic properties in their communities.

LONGLEAF HISTORIC RESOURCES

Survey Assistant, April 1995 to December 1995

Survey Assistant to principal investigator of architectural surveys and National Register nominations for Fort Bragg and Hillsborough, North Carolina. Conducted field survey and archival, library, deed and tax record research for over 1500 buildings.

OAK VIEW COTTON GIN MUSEUM

Exhibit Consultant, April 1994 to December 1994

Researched history of early twentieth-century agricultural practices and farm life for use in educational exhibit. Developed museum content and design in conjunction with exhibit design firm.

RELATED EXPERIENCE

American Cultural Resources Association, Board Member

Capital Area Preservation Revolving Fund Committee, Member



DEBBIE BEVIN

EDUCATION

GEORGIA STATE UNIVERSITY

Master of Heritage Preservation, 1993, Member Historic Preservation Honor Society

UNIVERSITY OF VIRGINIA

Bachelor of Architectural History, 1988, Recipient, Frederick Doveton Nichols Award for outstanding academic achievement in architectural history and promise of professional excellence

EXPERIENCE

CIRCA, INC.

Architectural Historian, August 2003-Present

Architectural historian for cultural resources consulting firm specializing in National Register nominations, architectural surveys, preservation planning, and NEPA/Section 106 compliance.

FLEET FEET, INC.

Marketing & Communications Manager, March 1999 to July 2003

Responsible for corporate marketing and communications, including annual report, newsletter, website, training materials, public relations, and meeting and event planning.

STATE HISTORIC PRESERVATION OFFICE

Environmental Review Specialist, October 1994 to January 1999

Reviewed projects proposed by the North Carolina Department of Transportation to determine their impacts on historic resources in compliance with Section 106 of the National Historic Preservation Act, Section 4(f) of the U.S. Department of Transportation Act and other state and federal regulations. Reviewed tax credit applications, landmark designation reports, grant applications and State Study List applications. Provided assistance with the programs of the Historic Preservation Office to a seven county region.

HISTORIC OAK VIEW

Historic Site Administrator, October 1993 to October 1994

Administrator for county-owned historic farmstead. Developed and oversaw educational programs and exhibits related to early twentieth-century agricultural practices and farm life.

GEORGIA TRUST FOR HISTORIC PRESERVATION

Main Street Design Consultant, August 1989 to May 1993

Provided design and technical assistance for the rehabilitation of historic commercial buildings in towns participating in the Main Street Program. Acted as liaison between statewide non-profit historic preservation organization, the State Historic Preservation Office, and the Main Street Program.

NATIONAL REGISTER OF HISTORIC PLACES

Architectural Historian, August 1988 to June 1989

Conducted research on properties listed in the National Register of Historic Places and provided information to the public about National Register programs and procedures. Reviewed National Register nominations for technical accuracy and entered data into National Register database



Appendix B: List of 1940-70 Resources Surveyed 2006-2009



SSN	Property Name	Street #		Address		Neighborhood	Parcel	Year Built	Comment	Intensive Survey?
	Benbow Park					Benbow Park			mid-twentieth century residential subdivision	yes
GF6787	House	1013		Logan	St	Benbow Park	000000720000700012	1947		
GF6786	House	1114		Duke	St	Benbow Park	000001030000700008	1949		
GF6789	House	1208		Ross	Ave	Benbow Park	000001040000800003	1959		
GF4863	House	1507		Tuscaloosa	St	Benbow Park	000001040000400004	1962		yes
GF6790	House	1105		Ross	Ave	Benbow Park	000001040000500005	1962		
GF6783	House	1224		East Side	Dr	Benbow Park	000001040000100015	1963		yes
GF6791	House	1602		Tuscaloosa	St	Benbow Park	000001040001100006	1964		
GF6785	House	1206		East Side	Dr	Benbow Park	000001040000100007	1965		yes
GF6788	House	1213		East Side	Dr	Benbow Park	000001040000300011	1966		yes
GF6784	House	1216		East Side	Dr	Benbow Park	000001040000100013	1969		yes
	Clinton Hills					Clinton Hills			mid-twentieth century residential subdivision	no
GF6780	House	801		Cambridge	St	Clinton Hills	000001060000500010	1956		
GF6781	House	808		Cambridge	St	Clinton Hills	000001060000400001	1956		
GF6778	House	804		Oxford	St	Clinton Hills	000000740000900005	1958		
GF6779	House	808		Oxford	St	Clinton Hills	000000740000900007	1958		
GF6774	House	711		Oxford	St	Clinton Hills	000000740000400001	1954		
GF6777	House	1818		Larkin	St	Clinton Hills	000000740000700022	1955		
GF6773	House	1806		Curry	St	Clinton Hills	000000740000800019	1962		
GF6775	House	707		Oxford	St	Clinton Hills	000000740000400006	1963		
GF6776	House	703		Oxford	St	Clinton Hills	000000740000400008	1966		
	Friendly Homes					Friendly Homes			mid-twentieth century residential subdivision	no
GF6836	House	2200	W	Friendly	Ave	Friendly Homes	000001810000300004	1953		
GF6837	House	2202	W	Friendly	Ave	Friendly Homes	000001810000300005	1953		
GF6838	House	2204	W	Friendly	Ave	Friendly Homes	000001810000300006	1953		
GF6839	House	2208	W	Friendly	Ave	Friendly Homes	000001810000300008	1953		
GF6826	House	2200		Villa	Dr	Friendly Homes	000001810000200001	1954		
GF6829	House	2108		Villa	Dr	Friendly Homes	000001810000500005	1954		
GF6825	House	604		Candlewood	Dr	Friendly Homes	000001810000200005	1955		
GF6827	House	612		Whittier	Dr	Friendly Homes	000001810000600004	1955		
GF6828	House	2112		Villa	Dr	Friendly Homes	000001810000500007	1955		

SSN	Property Name	Street #		Address		Neighborhood	Parcel	Year Built	Comment	Intensive Survey?
GF6831	House	609		Shawnee	Rd	Friendly Homes	000001810000700013	1956		
GF6833	House	601		Catalina	Dr	Friendly Homes	000001810000600001	1956		
GF6835	House	605		West Greenway	Dr	Friendly Homes	000001810000800011	1956		
GF6832	House	610		Shawnee	Rd	Friendly Homes	000001810000800008	1957		
GF6834	House	2111		Mimosa	Dr	Friendly Homes	000001810000600010	1957		
GF6830	House	601		Shawnee	Rd	Friendly Homes	000001810000700001	1958		
GF6840	House	2210	W	Friendly	Ave	Friendly Homes	000001810000300009	1963		
	Garden Homes					Garden Homes			mid-twentieth century residential subdivision	no
GF6793	House	2723		Stratford	Dr	Garden Homes	000003200000500012	1950		
GF6794	House	2809		Stratford	Dr	Garden Homes	000003200000600005	1950		
GF6795	House	2733		Robin Hood	Dr	Garden Homes	000003200001100018	1950		
GF6796	House	2727		Robin Hood	Dr	Garden Homes	000003200001100015	1950		
GF6798	House	2811		Shady Lawn	Dr	Garden Homes	000003200001300006	1951		
GF6792	House	2703		Stratford	Dr	Garden Homes	000003200000500002	1952		
GF6800	House	2721		Rockwood	Rd	Garden Homes	000003200001600024	1952		
GF6811	House	2513		Fernwood	Dr	Garden Homes	000003120000500035	1952		
GF6801	House	2708		Evergreen	Dr	Garden Homes	000003200001600011	1953		
GF6803	House	1408		Quail	Dr	Garden Homes	000001860000500019	1954		
GF6807	House	2521		Overbrook	Dr	Garden Homes	000003120000400036	1954		
GF4878	House	2504		Westmoreland	Dr	Garden Homes	000003120000700003	1955		
GF6802	House	1506		Quail	Dr	Garden Homes	000001860000500024	1955		
GF6808	House	2512		Netherwood	Dr	Garden Homes	000003120000200010	1955		
GF6809	House	1605		Quail	Dr	Garden Homes	000003120000200031	1955		
GF6804	House	1104		Quail	Dr	Garden Homes	000001860000600017	1956		
GF6812	House	2519		Fernwood	Dr	Garden Homes	000003120000500032	1957		
GF6799	House	2804		Rockwood	Rd	Garden Homes	000003200001300022	1960		
GF6805	House	1201		Surry	Dr	Garden Homes	000003130000500001	1960		
GF6813	House	2607		Woodview	Dr	Garden Homes	000003130000100018	1961		
GF6797	House	2712		Shady Lawn	Dr	Garden Homes	000003200001100030	1962		
GF6806	House	1313		Surry	Dr	Garden Homes	000003140000600011	1964		
	Guilford Hills					Guilford Hills			mid-twentieth century residential subdivision	yes

SSN	Property Name	Street #		Address		Neighborhood	Parcel	Year Built	Comment	Intensive Survey?
GF6814	House	1404	N	Elam	Ave	Guilford Hills	000001860000300015	1949		
GF6815	House	1403	N	Elam	Ave	Guilford Hills	000001860000500002	1949		
GF6816	House	1409	N	Elam	Ave	Guilford Hills	000001860000500005	1950		
GF6817	House	600	N	Elam	Ave	Guilford Hills	000003150000500009	1956		
GF6818	House	1112		Pembroke	Rd	Guilford Hills	000003150000500004	1956		
GF6819	House	1206		Pembroke	Rd	Guilford Hills	000001850000400017	1958		
GF6821	House	1105		Pender	LN	Guilford Hills	000003130000300008	1959		
GF6820	House	1107		Pender	LN	Guilford Hills	000003130000300007	1960		
GF6822	House	1112		Pender	LN	Guilford Hills	000003130000200019	1961		yes
GF6823	House	2404		Chatham	Dr	Guilford Hills	000003130000200014	1962		yes
xxxx	Cornwallis Manor Apts	2200	W	Cornwallis	Dr	Guilford Hills	000001850000100038	1965	apartment building with modernist elements	yes
GF6860	Nathaniel Greene	1501		Benjamin	Pkwy		000003200002100018	1956	school	yes
GF6861	Archer	2610		Four Seasons	Blvd		000003590000600021	1962	school	yes
GF6862	Foust	2610		Floyd			000002700000300028	1964	school	yes
GF6863	Jackson	2200		Ontario			000002600000100001	1958	school	yes
GF6864	Kiser	716		Benjamin	Pkwy		000005860000100001	1956	school	yes
GF6865	Murphey	2306		Ontario			000002450000100029	1956	school	yes
GF6866	Smith	2407	S	Holden			000003560000300017	1963	school	yes
GF6867	Sternberger	518	N	Holden			000002210000100011	1949	school	yes
GF6868	Wiley	600		Terrell			000000800000100097	1954	school	yes
GF6869	Washington	1110	E	Washintogn			000000710000400008	1951	school	yes
GF6870	Administration	712	N	Eugene			000000240000900003	1960	school	yes
GF6871	Allen	2204		Glendale			000004840000100001	1966	school	yes
GF6872	Bessemer	918		Huffine Mill			000002120000100022	1940	school	yes
GF6873	Bluford	1901		Tuscaloosa			000001320000100001	1955	school	yes
GF6874	Brooks	1215		Westover			000005860000100001	1950	school	yes
GF6875	Cerebral Palsy	1508		Gatewood			000003030001500023	1953	school	yes
GF6876	Claxton	3720		Pinetop			000005580000100003	1974	school	yes
GF6877	Craven	3701		Parkwood			000001730000100002	1955	school	yes
GF6878	Erwin	3012		Bessemer			000002080000100001	1967	school	yes
GF6879	Frazier	4215		Galway			000004840000100001	1970	school	yes
GF6880	Hampton	2301		Trade			000002030001000005	1964	school	yes

SSN	Property Name	Street #		Address		Neighborhood	Parcel	Year Built	Comment	Intensive Survey?
GF6881	Joyner	3300		Normandy			000002780000300013	1954	school	yes
GF6882	Lincoln	1016		Lincoln			000001320000100001	1949	school	yes
GF6883	Mendenhall	205		Willoughby			000002650000100018	1967	school	yes
GF6884	Morehead	4630		Tower Rd			0000033800001000027	1968	school	yes
GF6885	Page	201		Alma Pinnix Dr			00090621063400004	1957	school	yes
GF6886	Peeler	2200		Randall			000002110000400013	1967	school	yes
GF6887	Vandalia	407	E	Vandalia			090906290060400033	1957	school	yes
GF6888	Mt. Zion	1500		Huffine Mill			00040187004645016	1960	school; partially demolished	no
GF6889	Providence Baptist Church	1106		Tuscaloosa			000000730000600020	1967	Post Urban Renewal African American Church	yes
GF6890	St. James Presbyterian	820		Ross			000000500000700007	1959	Post Urban Renewal African American Church; architect: Loewenstein	yes
GF6891	St. Matthews Methodist Church	600	E	Florida			000000740000200001	1970	Post Urban Renewal African American Church; architect: Jenkins	yes
GF6892	Trinity AME Zion Church	631	E	Florida			000000740000100022	1966	Post Urban Renewal African American Church	yes
GF6536	New Zion Missionary Baptist Ch	1310		MLK			000000510000200003	1929	Post Urban Renewal African American Church	yes
GF6894	Shiloh Baptist	1210	S	Eugene			000000180000100005	1972	Post Urban Renewal African American Church	yes
GF6895	St. Stephen United Church-Christ	1000		Gorrell			000000710001000001	1975	Post Urban Renewal African American Church	yes
GF6896	St. Mary's Catholic Church	812		Duke			000001030000200001		Post Urban Renewal African American Church	yes
GF6897	Wells Memorial Church of God in Christ	1001	E	Washintogn			000000480000300001	1985	Post Urban Renewal African American Church	yes
GF6898	Metropolitan United Church of Christ	1701	E	Market	St		000001010000100001	1976	Post Urban Renewal African American Church	yes
GF6899	Episcopal Church - The Redeemer	901	E	Friendly			000000280001100012	1956	Post Urban Renewal African American Church	yes
GF6900	Prince of Peace Lutheran	1100		Curtis			000000350000600003	1970	Post Urban Renewal African American Church	yes
GF6901	Brown's Funeral Home	909	E	Market	St		000000280001100014	1964	architect: Loewenstein	yes
GF6902	Metropolitan United Church of Christ	1701	E	Market	St		000001010000100001	1976	Post Urban Renewal African American Church	yes

SSN	Property Name	Street #		Address		Neighborhood	Parcel	Year Built	Comment	Intensive Survey?
GF6903	Hinsdale House	602		Rockford			000002880000100006	1962	architect: Loewenstein	no
GF6904	Isabel and Sydney Cone House	308		Rockford			000002870000600006	1957	architect: Loewenstein	no
GF6905	Hyman House	608		Kimberly			000002880000400006	1959	architect: Loewenstein	no
GF6906	Falk House	2204		Martson			000002870000500005	1964	architect: Loewenstein	no
GF6907	Loewenstein House	2104		Granville			000002870000100012	1953	architect: Loewenstein	yes
GF6908	Chandgie House	401		Kimberly			000002870000100007	1957	architect: Loewenstein	yes
GF6909	Boren House	1912		Lafayette			000001170000200029	1955	architect: Loewenstein	no
GF6910	Addie & John Miller House	1904		Lafayette			000001170000200034	1955	architect: Loewenstein	no
GF6911	Joyner House	1805		Nottingham			000001200000200017	1955	architect: Loewenstein	no
GF6912	Stern House	1804		Nottingham			000001200000300002	1956	architect: Loewenstein	yes
GF6913	Willis House	707		Blair			000000640000300003	1965	architect: Loewenstein	yes
GF6914	Cohen House	1002		Dover			000000930000200009	1957	architect: Loewenstein	yes
GF6915	Franklin's Lawndale Drugs	2140		Lawndale			000001430000700050	1955	architect: Loewenstein	no
GF6916	Our Lady of Grace Church	201		S Chapman			000001410000200001	1950	mid-twentieth century church	yes
GF6917	Shannon Hills Church	900	W	Vandalia			000004630000200004	1967	mid-twentieth century church	yes
GF6918	Marks House	210		Kemp			000002240000300020	1965	architect: Loewenstein	yes
GF6919	Hiatt House	4005	W	Friendly			000002240000100003	1962	builder: Hiatt	yes
GF6920	Church across from Claxton Elem	3721		Pinetop			000003260000700007	1960	mid-twentieth century church	yes
GF6921	Green Valley								mid-twentieth century residential subdivision	no
	House	3300		Watauga		Green Valley	000003460000200001	1968		
	House	3312		Albemarle		Green Valley	000003460000700020	1969		
	House	1907		Swananoa		Green Valley	000003660000100006	1970		
	House	1400		Pebble		Green Valley	000003980000500021	1974		
	House	1402		Forest Hill		Green Valley	000003980000200015	1972		
	House	1019		Browning		Green Valley	000005820000300009	1980		
	House	1512		Alderman		Green Valley	000003420000700003	1964		
	House	2810		Rutherford		Green Valley	000003420000400021	1964		

SSN	Property Name	Street #		Address		Neighborhood	Parcel	Year Built	Comment	Intensive Survey?
GF6922	Dellwood Park								mid-twentieth century residential subdivision	yes
	House	3110		Cantebury		Dellwood Park	000002800000400018	1958		
	House	3108		Cantebury		Dellwood Park	000002800000400019	1958		
	House	3101		Cantebury		Dellwood Park	000002800000400024	1958		
	House	3103		Cantebury		Dellwood Park	000002800000400025	1958		
	House	2201		Kery		Dellwood Park	000002760000300008	1959		
	House	2216		Wanda		Dellwood Park	000002760000300022	1957		
	House	3109		Branchwood		Dellwood Park	000002760000200005	1955		
	House	2902		Dellwood		Dellwood Park	000002800000100011	1954		
	House	1819		Dublin		Dellwood Park	000002800000400007	1954		
GF6923	Lawndale								mid-twentieth century residential subdivision	no
	House	3509		Normandy		Lawndale	000002780000500005	1956		
	House	3404		Cloverdale		Lawndale	000002780000400015	1959		
	House	3309		Kenmore		Lawndale	000002770000300023	1961		
	House	3505		Vernon		Lawndale	000002790000200004	1958		
	House	3504		Wilshire		Lawndale	000002790000200018	1954		
GF6924	Blanche Benjamin Library	1530		Benjamin Pkwy			000003190000600022	1968	architect: Lowenstein	yes
GF6925	Woodmere Park								mid-twentieth century residential subdivision	no
	House	1510		Glenridge		Woodmere Park	000004070000800016	1972		
	House	1803		Joyce		Woodmere Park	000002920000400010	1958		
	House	1821		Joyce		Woodmere Park	000002920000400001	1958		
	House	1920		Rayston		Woodmere Park	000002930000100001	1958		
	House	2401		Larkspur		Woodmere Park	000004060000600019	1962		
	House	1611		Woodbriar		Woodmere Park	000004060000400013	1962		
GF6926	Apartment Complex	2712		Patio		Woodmere Park	000004140000200004	1970		
GF6927	church	1800		Willow			000001350000200002	1972	mid-twentieth century church	yes
GF6928	Lincoln Heights					Lincoln Heights			mid-twentieth century residential subdivision	no
	House	1601		Quincy		Lincoln Heights	000002110000800001	1959		
	House	1700		Dunbar		Lincoln Heights	000001350000400001	1958		

SSN	Property Name	Street #		Address		Neighborhood	Parcel	Year Built	Comment	Intensive Survey?
	House	1601		Florida		Lincoln Heights	000001080000500030	1960		
	House	1617		Lincoln		Lincoln Heights	000001340000900014	1958		
	House	1608		Hooks		Lincoln Heights	000001050000600006	1959		
	House	1603		Dunbar		Lincoln Heights	000001340001400021	1956		
	House	1619		Dunbar		Lincoln Heights	000001340001400013	1956		
GF6929	commercial building	628	N	Elm	St		000000250000900026	1961	modernist: commercial	yes
GF6930	commercial building	444	N	Elm	St		000000140001000001	1969	modernist: commercial	yes
GF6931	First Home Federal Savings & Loan	330	N	Eugene	St		000000130001000001	1951	modernist: commercial; architect: Clark, Tribble and Lee	yes
GF6932	YMCA	1015	W	Market	St		000000590000300001	1969	architect: Lowenstein	yes
GF6933	Church	1935		Opal			000002640000300010	1960	mid-twentieth century church	yes
GF6934	church	1941		Vanstory			000002450000100027	1970	mid-twentieth century church	yes
GF6935	Hillsdale Park					Hillsdale Park			mid-twentieth century residential subdivision	no
	House	1821	W	Meadowview		Hillsdale Park	000003500000600011	1960		
	House	2209		Woodberry		Hillsdale Park	000002610000400010	1959		
	House	2108		Crestridge		Hillsdale Park	000002600000600011	1957		
	House	2002		Crestridge		Hillsdale Park	000002600000600003	1957		
	House	2407		Emerald		Hillsdale Park	000003500000300004	1960		
	House	2211		Fawn		Hillsdale Park	000003500000700002	1960		
	House	2202		Fawn		Hillsdale Park	000003500000800012	1960		
GF6936	Carolina Steel	1451		Elm-Eugene	St		000000770000100001	1920	modernist: industrial	yes
GF6937	Carolina Tractor	2820	S	Elm	St		000002670000200013	1959	modernist: industrial	no
GF6938	Saunier Wilhelm Co.		S	Elm	St				modernist: commercial	no
GF6939	Altivity Packing	2600	E	Market	St		000001990000100009	1946	modernist: industrial; attributed to architect: Gropius (not confirmed)	yes
GF6940	Lorillard Tobacco	2525	E	Market	St		000001990000200002	1955	modernist: industrial	yes
GF6941	NC Highway Patrol	2527	E	Market	St		000001990000200001	1952	modernist: institutional	yes
GF6942	W. Edward Jenkins House	1021		Broad	St		000000730000200022	1959	architect: Jenkins	yes
GF6943	Julian Community Center	1305		Julian	St		000001030000600015	1961	modernist: institutional	yes
GF6944	Chavis Library	900	S	Benbow	Rd		000000720000300002		modernist: institutional	yes

SSN	Property Name	Street #		Address		Neighborhood	Parcel	Year Built	Comment	Intensive Survey?
GF6945	Smith Homes	802	W	Florida			000000550000800017	1951	1st housing project	yes
GF6946	Dow Corning	2419		Patterson					modernist: industrial	yes
GF6947	Masonic Lodge	700	S	Holden			000001760000400001	1974	modernist: industrial	yes
GF6948	Parkway Baptist Church	1411		Benjamin	Pkwy		000003200002300005	1957	mid-twentieth century church	yes
GF6949	Hinnant Funeral Home	624		MLK			000000170000600005	1968	modernist: commercial	yes
GF6950	NC A&T								modernist: institutional	yes
	Barbee Hall									
	Frazier Hall									
	Charles A Hines Hall									
	Hodgin Hall									
	Cherry Hall									
	Sebastian Health Center									
GF6065	L. Richardson Memorial Hospital	2401		Southside Dr				1966	modernist: institutional; african-american hospital; architect: stouts	yes
GF6951	Citifinancial	618	N	Eugene			000000130000100020		modernist: commercial	yes
GF6952	National Guard Armory	110		Franklin	Blvd			1961	modernist: institutional	yes
GF6953	Melvin Municipal Building	300	W	Washington	St		000000110000500002		modernist: institutional	yes
GF6954	Guilford County Courthouse	201	S	Eugene	St		0000000010000300016		modernist: institutional; architect: Catalano	yes
GF6955	Greene Street Parking Garage	215	S	Greene	St		0000000010000300016		modernist: institutional; architect: J Hyatt hammond	yes

Appendix C: Mid-Twentieth Century Neighborhoods (Not Surveyed)



Bluford Park



Legend

- 1940-1970 neighborhoods
- Unsurveyed Building Footprints
- parcelYearBuilt**
 - <all other values>
- YRBUILT**
 - 1970
 - 1960-1969
 - 1950-1959
 - 1940-1949



House #	Street Name	Parcel Number	Year Built
1601	ALICE AV	000002110000600001	1960
1600	ALICE AV	000002110001000014	1960
1603	ALICE AV	000002110000600002	1960
1605	ALICE AV	000002110000600003	1960
1602	ALICE AV	000002110001000013	1960
1607	ALICE AV	000002110000600004	1961
1609	ALICE AV	000002110000600005	1961
1611	ALICE AV	000002110000600006	1961
1613	ALICE AV	000002110000600007	1961
1615	ALICE AV	000002110000600008	1961
1610	ALICE AV	000002110000500005	1960
1617	ALICE AV	000002110000600009	1961
1612	ALICE AV	000002110000500004	1960
1619	ALICE AV	000002110000600010	1960
1614	ALICE AV	000002110000500003	1960
1621	ALICE AV	000002110000600011	1961
1616	ALICE AV	000002110000500002	1960
1623	ALICE AV	000002110000600012	1961
1618	ALICE AV	000002110000500001	1960
1625	ALICE AV	000002110000600013	1961
1620	ALICE AV	000002110000500037	1960
1622	ALICE AV	000002110000500036	1964
1629	ALICE AV	000002110000600038	1961
1624	ALICE AV	000002110000500035	1962
1628	ALICE AV	000002110000500034	1961
1630	ALICE AV	000002110000500033	1993
1702	ALICE AV	000002110000500039	1995
1701	ALICE AV	000002110000600040	1950
1700	ALICE AV	000002110000500032	1995
1703	ALICE AV	000002110000600041	0
1704	ALICE AV	000002110000500031	1963
1705	ALICE AV	000002110000600042	1962
1706	ALICE AV	000002110000500030	1963
1707	ALICE AV	000002110000600043	1962
1708	ALICE AV	000002110000500029	1991
1709	ALICE AV	000002110000600044	1963
1710	ALICE AV	000002110000500028	1966
1711	ALICE AV	000002110000600046	0
1712	ALICE AV	000002110000500027	1966
1714	ALICE AV	000002110000500026	1950
1715	ALICE AV	000002110000600047	0
2010	BARKSDALE DR	000002110000300022	1959
2008	BARKSDALE DR	000002110000300023	1959
2006	BARKSDALE DR	000002110000300024	1959
2213	BETHANIA ST	000002110001000001	1960
2211	BETHANIA ST	000002110001000002	1960

2209	BETHANIA ST	000002110001000003	1960
2207	BETHANIA ST	000002110001000004	1960
2205	BETHANIA ST	000002110001000005	1960
2203	BETHANIA ST	000002110001000006	1960
2210	BETHANIA ST	000002110000500006	1960
2208	BETHANIA ST	000002110000500007	1960
2202	BETHANIA ST	000002110000900007	1960
2313	BOTHWELL ST	000002110000400022	1963
2317	BOTHWELL ST	000002110000400002	1962
2201	BOTHWELL ST	000002110000100023	1979
2203	BOTHWELL ST	000002110000100024	1945
2205	BOTHWELL ST	000002110000100025	1962
2408	BOTHWELL ST	000002170000200026	1961
2105	BOTHWELL ST	000002110000100020	1954
2107	BOTHWELL ST	000002110000100021	1972
2107	BOTHWELL ST	000002110000100019	1990
2406	BOTHWELL ST	000002170000200025	1961
2404	BOTHWELL ST	000002170000200024	1961
2402	BOTHWELL ST	000002170000200023	1961
2400	BOTHWELL ST	000002170000200022	1961
2109	BOTHWELL ST	000002110000100017	1945
2111	BOTHWELL ST	000002110000100018	2002
2314	BOTHWELL ST	000002170000400008	1961
2312	BOTHWELL ST	000002170000400007	1961
2310	BOTHWELL ST	000002170000400006	1961
2308	BOTHWELL ST	000002170000400005	1961
2306	BOTHWELL ST	000002170000400004	1961
2304	BOTHWELL ST	000002170000400003	1961
2302	BOTHWELL ST	000002170000400002	1961
2300	BOTHWELL ST	000002170000400001	1961
2300	BOTHWELL ST	000002170000200021	0
2206	BOTHWELL ST	000002170000100011	1961
2204	BOTHWELL ST	000002170000100010	1961
2202	BOTHWELL ST	000002170000100009	1961
2200	BOTHWELL ST	000002170000100008	1961
2112	BOTHWELL ST	000002170000100007	1961
2110	BOTHWELL ST	000002170000100006	1961
2108	BOTHWELL ST	000002170000100005	1960
2106	BOTHWELL ST	000002170000100004	1960
2104	BOTHWELL ST	000002170000100003	1960
2102	BOTHWELL ST	000002170000100002	1960
2100	BOTHWELL ST	000002170000100001	1960
1500	DANS RD	000301480053400003	1987
2207	DINSMORE ST	000002110000900001	1960
2203	DINSMORE ST	000002110000900003	1960
2205	DINSMORE ST	000002110000900002	1960
2208	DINSMORE ST	000002110000400016	1960

2206	DINSMORE ST	000002110000400017	1960
2200	DINSMORE ST	000002110000400020	1960
2202	DINSMORE ST	000002110000400019	1960
2204	DINSMORE ST	000002110000400018	1960
1601	EASTWOOD AV	000002110000500008	1960
1600	EASTWOOD AV	000002110000900008	1960
1603	EASTWOOD AV	000002110000500009	1960
1602	EASTWOOD AV	000002110000900009	1960
1605	EASTWOOD AV	000002110000500010	1960
1607	EASTWOOD AV	000002110000500011	1960
1609	EASTWOOD AV	000002110000500012	1960
1608	EASTWOOD AV	000002110000400015	1960
1611	EASTWOOD AV	000002110000500013	1960
1610	EASTWOOD AV	000002110000400014	1960
1613	EASTWOOD AV	000002110000500014	1960
1612	EASTWOOD AV	000002110000400021	1960
1615	EASTWOOD AV	000002110000500017	1962
1614	EASTWOOD AV	000002110000400012	1962
1617	EASTWOOD AV	000002110000500016	1962
1616	EASTWOOD AV	000002110000400011	1961
1619	EASTWOOD AV	000002110000500015	1986
1621	EASTWOOD AV	000002110000500038	1993
1700	EASTWOOD AV	000002110000400010	1962
1701	EASTWOOD AV	000002110000500018	1938
1702	EASTWOOD AV	000002110000400009	1962
1704	EASTWOOD AV	000002110000400008	1962
1705	EASTWOOD AV	000002110000500019	1964
1706	EASTWOOD AV	000002110000400007	1962
1707	EASTWOOD AV	000002110000500020	1990
1708	EASTWOOD AV	000002110000400006	1960
1709	EASTWOOD AV	000002110000500021	1990
1710	EASTWOOD AV	000002110000400005	1962
1711	EASTWOOD AV	000002110000500022	1963
1712	EASTWOOD AV	000002110000400004	0
1713	EASTWOOD AV	000002110000500023	1963
1714	EASTWOOD AV	000002110000400003	1964
1717	EASTWOOD AV	000002110000500025	1952
1718	EASTWOOD AV	000002110000400001	1979
1802	EASTWOOD AV	000002170000400009	1962
1805	EASTWOOD AV	000002170000200027	1962
1801	EASTWOOD CT	000002170000400013	1962
1800	EASTWOOD CT	000002170000400014	1962
1804	EASTWOOD AV	000002170000400010	1962
1828	EASTWOOD AV	000002170000400022	1962
1802	EASTWOOD CT	000002170000400015	1962
1826	EASTWOOD AV	000002170000400021	1962
1808	EASTWOOD AV	000002170000400011	1962

1810	EASTWOOD AV	000002170000400012	1962
1824	EASTWOOD AV	000002170000400020	1962
1822	EASTWOOD AV	000002170000400019	1962
1814	EASTWOOD AV	000002170000400016	1962
1816	EASTWOOD AV	000002170000400017	1962
1818	EASTWOOD AV	000002170000400018	1962
2121	EDMOND DR	000002170000100014	1962
2119	EDMOND DR	000002170000100015	1962
2117	EDMOND DR	000002170000100016	1962
2115	EDMOND DR	000002170000100017	1962
2113	EDMOND DR	000002170000100018	1962
2111	EDMOND DR	000002170000100019	1962
2109	EDMOND DR	000002170000100020	1962
2107	EDMOND DR	000002170000100021	1962
2105	EDMOND DR	000002170000100022	1962
2103	EDMOND DR	000002170000100023	1962
2118	EDMOND DR	000002170000300007	1963
2116	EDMOND DR	000002170000300006	1963
2114	EDMOND DR	000002170000300005	1963
2112	EDMOND DR	000002170000300004	1963
2110	EDMOND DR	000002170000300003	1963
2108	EDMOND DR	000002170000300002	1963
2206	FLORIDA ST	000002110001000012	1960
2204	FLORIDA ST	000002110001000011	0
2202	FLORIDA ST	000002110001000010	1951
1601	LANSDOWN AV	000002110001000009	1960
1600	LANSDOWN AV	000002110000800020	1960
1602	LANSDOWN AV	000002110000800019	1960
1603	LANSDOWN AV	000002110001000008	1960
1604	LANSDOWN AV	000002110000800018	1960
1605	LANSDOWN AV	000002110001000007	1960
1606	LANSDOWN AV	000002110000800017	1960
1608	LANSDOWN AV	000002110000800016	1960
1609	LANSDOWN AV	000002110000900006	1960
1610	LANSDOWN AV	000002110000800015	1960
1611	LANSDOWN AV	000002110000900005	1960
1612	LANSDOWN AV	000002110000800014	1960
1613	LANSDOWN AV	000002110000900004	1960
1614	LANSDOWN AV	000002110000800013	1960
1616	LANSDOWN AV	000002110000800012	1960
1618	LANSDOWN AV	000002110000800011	1960
1802	MUNCEY LN	000002170000100012	1962
1804	MUNCEY LN	000002170000100013	1962
1808	MUNCEY LN	000002170000300008	1963
1810	MUNCEY LN	000002170000300009	1963
1812	MUNCEY LN	000002170000300010	1963
1842	MUNCEY LN	000002170000300001	1963

1814	MUNCEY LN	000002170000300011	1963
1851	MUNCEY LN	000002170000200002	1963
1818	MUNCEY LN	000002170000300012	1963
1820	MUNCEY LN	000002170000300013	1963
1840	MUNCEY LN	000002170000300023	1963
1822	MUNCEY LN	000002170000300014	1963
1824	MUNCEY LN	000002170000300015	1963
1826	MUNCEY LN	000002170000300016	1963
1828	MUNCEY LN	000002170000300017	1963
1849	MUNCEY LN	000002170000200003	1963
1830	MUNCEY LN	000002170000300018	1963
1838	MUNCEY LN	000002170000300022	1963
1836	MUNCEY LN	000002170000300021	1964
1834	MUNCEY LN	000002170000300020	1963
1832	MUNCEY LN	000002170000300019	1963
1847	MUNCEY LN	000002170000200004	1963
1815	MUNCEY LN	000002170000200020	1965
1845	MUNCEY LN	000002170000200005	1964
1817	MUNCEY LN	000002170000200019	1965
1819	MUNCEY LN	000002170000200018	1965
1821	MUNCEY LN	000002170000200017	1965
1823	MUNCEY LN	000002170000200016	1965
1843	MUNCEY LN	000002170000200006	1964
1825	MUNCEY LN	000002170000200015	1965
1827	MUNCEY LN	000002170000200014	1965
1829	MUNCEY LN	000002170000200013	1965
1841	MUNCEY LN	000002170000200007	1965
1831	MUNCEY LN	000002170000200012	1965
1833	MUNCEY LN	000002170000200011	1965
1839	MUNCEY LN	000002170000200008	1964
1835	MUNCEY LN	000002170000200010	1965
1837	MUNCEY LN	000002170000200009	1965
1601	QUINCY ST	000002110000800001	1959
1603	QUINCY ST	000002110000800002	1959
1605	QUINCY ST	000002110000800003	1959
1607	QUINCY ST	000002110000800004	1959
1609	QUINCY ST	000002110000800005	1959
1611	QUINCY ST	000002110000800006	1959
1613	QUINCY ST	000002110000800007	1959
1615	QUINCY ST	000002110000800008	1959
1617	QUINCY ST	000002110000800009	1959
1618	QUINCY ST	000002110000300014	1959
1619	QUINCY ST	000002110000800010	1959
1701	RALPH ST	000002110000100027	1993
1703	RALPH ST	000002110000100022	1984
1705	RALPH ST	000002110000100026	1950
1704	RALPH ST	000002110000100015	1945

1706	RALPH ST	000002110000100016	1950
2105	RANDALL ST	000002110000300004	1958
2107	RANDALL ST	000002110000300005	1969
2109	RANDALL ST	000002110000300006	0
2111	RANDALL ST	000002110000300008	1970
2115	RANDALL ST	000002110000300009	1961
2117	RANDALL ST	000002110000300011	1961
2119	RANDALL ST	000002110000300013	0
2121	RANDALL ST	000002110000300010	1961
2123	RANDALL ST	000002110000300012	1962
2200	RANDALL ST	000002110000400013	1967
2200	RANDALL ST	000002110000400013	1967
2200	RANDALL ST	000002110000400013	1967
2101	RANDALL ST	000002110000300001	1969
2106	RANDALL ST	000002110000200007	1961
2108	RANDALL ST	000002110000200008	1962
2110	RANDALL ST	000002110000200009	1971
2112	RANDALL ST	000002110000200010	1961
2114	RANDALL ST	000002110000200011	1971
2116	RANDALL ST	000002110000200012	1960
2118	RANDALL ST	000002110000200015	1959
2120	RANDALL ST	000002110000200014	0
2124	RANDALL ST	000002110000200016	0
2105	ROSETTA RD	000002110000200017	1963
2107	ROSETTA RD	000002110000200018	1962
2109	ROSETTA RD	000002110000200019	1965
2111	ROSETTA RD	000002110000200020	1965
2113	ROSETTA RD	000002110000200021	0
2115	ROSETTA RD	000002110000200022	1991
2117	ROSETTA RD	000002110000200023	1970
2119	ROSETTA RD	000002110000200024	1983
2201	ROSETTA RD	000002110000200013	1983
2108	ROSETTA RD	000002110000100009	1961
2110	ROSETTA RD	000002110000100010	1961
2112	ROSETTA RD	000002110000100011	1961
2114	ROSETTA RD	000002110000100012	1964
2116	ROSETTA RD	000002110000100013	0
2118	ROSETTA RD	000002110000100014	0
1625	WILLOW RD	000002110000300003	1947
1627	WILLOW RD	000002110000300002	1967
1701	WILLOW RD	000002110000200006	1959
1703	WILLOW RD	000002110000200005	0
1705	WILLOW RD	000002110000200004	1948
1707	WILLOW RD	000002110000200003	1960
1709	WILLOW RD	000002110000200002	1952
1711	WILLOW RD	000002110000200001	1973
1725	WILLOW RD	000002110000100008	1980

1727	WILLOW RD	000002110000100007	1959
1729	WILLOW RD	000002110000100006	1960
1731	WILLOW RD	000002110000100005	1956
1733	WILLOW RD	000002110000100004	1962
1735	WILLOW RD	000002110000100003	1959
1737	WILLOW RD	000002110000100002	1959
1739	WILLOW RD	000002110000100001	1955
1800	WILLOW RD	000001350000200002	1972
1803	WILLOW RD	000002170000100025	1960
1805	WILLOW RD	000002170000100024	1960
1809	WILLOW RD	000002170000200001	1960
1800	WILLOW RD	000001350000200003	0

Brookwood Gardens



Legend

- 1940-1970 neighborhoods
- Unsurveyed Building Footprints
- parcelYearBuilt
- <all other values>
- YRBUILT
- 1970
- 1960-1969
- 1950-1959
- 1940-1949



House #	Street Name	Parcel Number	Year Built
2709	ASBURY TE	000002890000200002	1960
2710	ASBURY TE	000002890000300002	1961
2707	ASBURY TE	000002890000200003	1959
2708	ASBURY TE	000002890000300003	1961
2706	ASBURY TE	000002890000300004	1961
2705	ASBURY TE	000002890000200004	1960
2704	ASBURY TE	000002890000300005	1959
2703	ASBURY TE	000002890000200005	1960
2702	ASBURY TE	000002890000300006	1959
2701	ASBURY TE	000002890000200006	1960
2700	ASBURY TE	000002890000300007	1960
1506	CAVALIER TE	000002890001000002	1963
1504	CAVALIER TE	000002890001000003	1963
1502	CAVALIER TE	000002890001000004	1962
1500	CAVALIER TE	000002890001000005	1963
1509	CAVALIER TE	000002890000500012	1963
1507	CAVALIER TE	000002890000500011	1963
1505	CAVALIER TE	000002890000500010	1963
1812	CONE BV	000002810000100002	1957
1810	CONE BV	000002810000100003	1957
1808	CONE BV	000002810000100004	1957
1806	CONE BV	000002810000100005	1957
1804	CONE BV	000002810000100006	1957
1614	CONE BV	000002890000100017	1959
1612	CONE BV	000002890000100016	1960
1815	CONE BV	000002820000500021	1958
1813	CONE BV	000002820000500020	1958
1811	CONE BV	000002820000500019	1958
1809	CONE BV	000002820000500018	1958
1807	CONE BV	000002820000500017	1958
1805	CONE BV	000002820000500016	1958
1803	CONE BV	000002820000500015	1958
1801	CONE BV	000002820000500014	1958
1707	CONE BV	000002820000500013	1958
1705	CONE BV	000002820000500012	1958
1610	CONE BV	000002890000100015	1960
1703	CONE BV	000002820000500011	1958
1608	CONE BV	000002890000100014	1961
1606	CONE BV	000002890000100013	1961
1604	CONE BV	000002890000100012	1961
1602	CONE BV	000002890000100011	1962
1510	CONE BV	000002890000600018	1964
1600	CONE BV	000002890000100010	1961
2718	COURTNEY LN	000002890000900001	1963
2716	COURTNEY LN	000002890000900002	1963
2713	COURTNEY LN	000002890000500009	1963

2714	COURTNEY LN	000002890000900003	1963
2711	COURTNEY LN	000002890000500008	1963
2712	COURTNEY LN	000002890000900004	1963
2709	COURTNEY LN	000002890000500007	1963
2710	COURTNEY LN	000002890000900005	1963
2707	COURTNEY LN	000002890000500006	1963
2708	COURTNEY LN	000002890000900006	1963
2705	COURTNEY LN	000002890000500005	1963
2706	COURTNEY LN	000002890000900007	1963
2703	COURTNEY LN	000002890000500004	1963
2704	COURTNEY LN	000002890000900008	1963
2701	COURTNEY LN	000002890000500003	1962
2702	COURTNEY LN	000002890000900009	1963
2700	COURTNEY LN	000002890000900010	1963
1715	DUBLIN DR	000002800000300005	1955
1713	DUBLIN DR	000002800000300006	1956
1717	DUBLIN DR	000002800000300004	1954
1721	DUBLIN DR	000002800000300002	1954
1719	DUBLIN DR	000002800000300003	1954
1700	ELKHART DR	000002820000500010	1958
1810	ELKHART DR	000002820000500001	1958
1808	ELKHART DR	000002820000500002	1958
1806	ELKHART DR	000002820000500003	1958
1804	ELKHART DR	000002820000500004	1958
1701	ELKHART DR	000002820000300024	1958
1802	ELKHART DR	000002820000500005	1958
1702	ELKHART DR	000002820000500009	1958
1800	ELKHART DR	000002820000500006	1958
1704	ELKHART DR	000002820000500008	1958
1706	ELKHART DR	000002820000500007	1958
1800	ELKHART DR	000002820000500023	0
1703	ELKHART DR	000002820000300025	1958
1811	ELKHART DR	000002820000300034	1958
1809	ELKHART DR	000002820000300033	1958
1705	ELKHART DR	000002820000300026	1958
1807	ELKHART DR	000002820000300032	1958
1805	ELKHART DR	000002820000300031	1958
1707	ELKHART DR	000002820000300027	1958
1709	ELKHART DR	000002820000300028	1958
1803	ELKHART DR	000002820000300030	1958
1801	ELKHART DR	000002820000300029	1958
2717	HOLLY DR	000002810000500010	1957
2718	HOLLY DR	000002810000600012	1957
2716	HOLLY DR	000002810000600011	1957
2715	HOLLY DR	000002810000500011	1957
2714	HOLLY DR	000002810000600010	1957
2713	HOLLY DR	000002810000500012	1957

2712	HOLLY DR	000002810000600009	1957
2711	HOLLY DR	000002810000500013	1957
2710	HOLLY DR	000002810000600008	1957
2709	HOLLY DR	000002810000500014	1957
2708	HOLLY DR	000002810000600007	1957
2707	HOLLY DR	000002810000500015	1957
2706	HOLLY DR	000002810000600006	1957
2705	HOLLY DR	000002810000500016	1959
2704	HOLLY DR	000002810000600005	1957
2703	HOLLY DR	000002810000500017	1957
2701	HOLLY DR	000002810000500018	1957
2702	HOLLY DR	000002810000600002	1957
2700	HOLLY DR	000002810000600001	1957
2713	LAFAYETTE AV	000002890000400015	1963
2711	LAFAYETTE AV	000002890000400014	1963
2709	LAFAYETTE AV	000002890000400013	1963
2710	LAFAYETTE AV	000002890000500013	1962
2707	LAFAYETTE AV	000002890000400012	1963
2708	LAFAYETTE AV	000002890000500014	1962
2705	LAFAYETTE AV	000002890000400011	1963
2706	LAFAYETTE AV	000002890000500015	1962
2703	LAFAYETTE AV	000002890000400010	1963
2704	LAFAYETTE AV	000002890000500016	1962
2701	LAFAYETTE AV	000002890000400009	1959
2702	LAFAYETTE AV	000002890000500017	1962
2700	LAFAYETTE AV	000002890000500001	1963
1606	LESLIE RD	000002810000300008	1957
1608	LESLIE RD	000002810000300007	1957
1700	LESLIE RD	000002810000300006	1957
1702	LESLIE RD	000002810000300005	1957
1704	LESLIE RD	000002810000300004	1957
1706	LESLIE RD	000002810000300003	1957
1708	LESLIE RD	000002810000300002	1957
1711	LESLIE RD	000002810000400008	1957
1709	LESLIE RD	000002810000400009	1957
1705	LESLIE RD	000002810000500008	1957
1703	LESLIE RD	000002810000500009	1957
2715	LILAC RD	000002810000400010	1957
2713	LILAC RD	000002810000400011	1957
2712	LILAC RD	000002810000500007	1957
2710	LILAC RD	000002810000500006	1953
2711	LILAC RD	000002810000400012	1957
2709	LILAC RD	000002810000400013	1957
2708	LILAC RD	000002810000500005	1957
2706	LILAC RD	000002810000500004	1957
2707	LILAC RD	000002810000400014	1957
2704	LILAC RD	000002810000500003	1957

2705	LILAC RD	000002810000400015	1957
2703	LILAC RD	000002810000400016	1957
2702	LILAC RD	000002810000500002	1957
2701	LILAC RD	000002810000400017	1957
2700	LILAC RD	000002810000500001	1957
2711	TILLBROOK PL	000002890000300013	1962
2710	TILLBROOK PL	000002890000400002	1958
2709	TILLBROOK PL	000002890000300012	1962
2708	TILLBROOK PL	000002890000400003	1959
2707	TILLBROOK PL	000002890000300011	1961
2706	TILLBROOK PL	000002890000400004	1959
2705	TILLBROOK PL	000002890000300010	1958
2704	TILLBROOK PL	000002890000400005	1963
2703	TILLBROOK PL	000002890000300009	1959
2702	TILLBROOK PL	000002890000400006	1963
2701	TILLBROOK PL	000002890000300008	1960
1617	WILTON DR	000002890000100001	1959
1615	WILTON DR	000002890000100002	1959
1604	WILTON DR	000002890000400007	1964
1602	WILTON DR	000002890000400008	1964
1613	WILTON DR	000002890000100003	1959
1611	WILTON DR	000002890000100004	1959
1609	WILTON DR	000002890000100005	1959
1607	WILTON DR	000002890000100006	1959
1605	WILTON DR	000002890000100007	1959
1603	WILTON DR	000002890000100008	1959
1601	WILTON DR	000002890000100009	1959
1508	WILTON DR	000002890000500002	1962
2904	WYNNEWOOD DR	000603500070000002	0
2904	WYNNEWOOD DR	000002810000300009	1962
2900	WYNNEWOOD DR	000002810000300001	1957
2804	WYNNEWOOD DR	000002810000400007	1957
2802	WYNNEWOOD DR	000002810000400006	1957
2800	WYNNEWOOD DR	000002810000400005	1957
2706	WYNNEWOOD DR	000002810000400004	1957
2707	WYNNEWOOD DR	000002810000100010	1957
2704	WYNNEWOOD DR	000002810000400003	1957
2705	WYNNEWOOD DR	000002810000100009	1957
2702	WYNNEWOOD DR	000002810000400002	1957
2703	WYNNEWOOD DR	000002810000100008	1957
2700	WYNNEWOOD DR	000002810000400001	1957
2701	WYNNEWOOD DR	000002810000100007	1957

Country Park Acres



Legend

 Unsurveyed Building Footprints

parcelYearBuilt

 <all other values>

YRBUILT

 1970

 1960-1969

 1950-1959

 1940-1949



House #	Street Name	Parcel Number	Year Built
4008	ANNIE LAURIE DR	00060350F0726S 014	1958
4007	ANNIE LAURIE DR	00060350F0726S 049	1958
4006	ANNIE LAURIE DR	00060350F0726S 015	1956
4005	ANNIE LAURIE DR	00060350F0726S 048	1957
4004	ANNIE LAURIE DR	00060350F0726S 016	1955
4002	ANNIE LAURIE DR	00060350F0726S 017	1957
4000	ANNIE LAURIE DR	00060350F0726S 018	1958
101	COUNTRY PARK RD	00060350F0726S 001	1956
103	COUNTRY PARK RD	00060350F0726S 002	1991
105	COUNTRY PARK RD	00060350F0726S 003	1956
201	COUNTRY PARK RD	00060350F0726S 004	1956
207	COUNTRY PARK RD	00060350F0726S 007	1962
205	COUNTRY PARK RD	00060350F0726S 006	1955
203	COUNTRY PARK RD	00060350F0726S 005	1958
104	COUNTRY PARK RD	00060350F0726S 050	1959
209	COUNTRY PARK RD	00060350F0726S 008	1971
202	COUNTRY PARK RD	00060350F0726S 013	1958
204	COUNTRY PARK RD	00060350F0726S 012	1956
206	COUNTRY PARK RD	00060350F0726S 011	1955
208	COUNTRY PARK RD	00060350F0726S 010	1956
210	COUNTRY PARK RD	00060350F0726S 009	1973
212	COUNTRY PARK RD	00060350F0726S 025	1959
4205	DRIFTWOOD RD	00060350G070100043	1958
4202	DRIFTWOOD RD	00060350G070100030	1959
4201	DRIFTWOOD RD	00060350G070100041	1959
4200	DRIFTWOOD RD	00060350G070100031	1958
4123	DRIFTWOOD RD	00060350G070100040	1960
4121	DRIFTWOOD RD	00060350G070100039	1989
4119	DRIFTWOOD RD	00060350G070100038	1960
101	FREDERICK RD	00060350B0726S 003	1963
103	FREDERICK RD	00060350B0726S 004	1960
105	FREDERICK RD	00060350B0726S 005	0
107	FREDERICK RD	00060350B0726S 006	1967
109	FREDERICK RD	00060350B0726S 007	1961
201	FREDERICK RD	00060350B0726S 008	1957
203	FREDERICK RD	00060350B0726S 009	1958
205	FREDERICK RD	00060350B0726S 010	1962
207	FREDERICK RD	00060350B0726S 011	1964
301	FREDERICK RD	00060350B0726S 012	1979
102	FREDERICK RD	00060350B0726S 044	1958
104	FREDERICK RD	00060350B0726S 043	1976
200	FREDERICK RD	00060350B0726S 036	0
206	FREDERICK RD	00060350B0726S 035	0
205	HOWELL PL	00060350B0726S 002	1958
203	HOWELL PL	00060350B0726S 001	1958
202	HOWELL PL	00060350B0726S 045	1960

108	HOWELL PL	00060350F0726S 026	1958
106	HOWELL PL	00060350F0726S 027	1956
104	HOWELL PL	00060350F0726S 028	1956
103	HOWELL PL	00060350F0726S 024	1956
102	HOWELL PL	00060350F0726S 029	1964
100	HOWELL PL	00060350F0726S 030	1957
103	KIRK RD	00060350F0726S 045	1961
105	KIRK RD	00060350F0726S 046	1959
107	KIRK RD	00060350F0726S 047	1958
303	KIRK RD	00060350B0726S 028	1962
201	KIRK RD	00060350F0726S 019	1957
203	KIRK RD	00060350F0726S 020	1952
205	KIRK RD	00060350F0726S 021	1955
207	KIRK RD	00060350F0726S 022	1955
305	KIRK RD	00060350B0726S 029	1979
311	KIRK RD	00060350B0726S 032	1958
209	KIRK RD	00060350F0726S 023	1956
309	KIRK RD	00060350B0726S 031	1957
307	KIRK RD	00060350B0726S 030	1970
4208	LAKE JEANETTE RD	00060350G070100066	1940
4202	LAKE JEANETTE RD	00060350F0726S 075	1926
4104	LAKE JEANETTE RD	00060350F0726S 051	1956
4102	LAKE JEANETTE RD	00060350F0726S 052	1963
4100	LAKE JEANETTE RD	00060350F0726S 053	1964
4012	LAWNDALE DR	00060350F0726S 054	1917
4002	LAWNDALE DR	00060350F0726S 055	1965
4000	LAWNDALE DR	00060350F0726S 056	1962
405	MILTWOOD DR	000005480000200023	1977
403	MILTWOOD DR	000005480000200024	1977
308	MILTWOOD DR	000005480000700001	0
401	MILTWOOD DR	000005480000200025	1977
309	MILTWOOD DR	000005480000300007	1975
311	MILTWOOD DR	000005480000300006	1975
305	MILTWOOD DR	00060350G070100032	1958
307	MILTWOOD DR	00060350G070100033	1969
315	MILTWOOD DR	000005480000300005	1976
300	MILTWOOD DR	00060350G070100037	1959
302	MILTWOOD DR	00060350G070100036	1960
304	MILTWOOD DR	00060350G070100035	1963
306	MILTWOOD DR	00060350G070100034	1959
315	PINEBURR RD	000005480000200026	1978
108	PINEBURR RD	00060350G070100060	1959
110	PINEBURR RD	00060350G070100059	1964
112	PINEBURR RD	00060350G070100058	1961
98	PINEBURR RD	00060350G070100067	1988
114	PINEBURR RD	00060350G070100057	1970
116	PINEBURR RD	00060350G070100056	1957

106	PINEBURR RD	00060350G070100061	1961
118	PINEBURR RD	00060350G070100055	1958
100	PINEBURR RD	00060350G070100065	1967
120	PINEBURR RD	00060350G070100054	1962
122	PINEBURR RD	00060350G070100053	1984
200	PINEBURR RD	00060350G070100052	1963
102	PINEBURR RD	00060350G070100064	1963
204	PINEBURR RD	00060350G070100051	1958
104	PINEBURR RD	00060350G070100062	1959
206	PINEBURR RD	00060350G070100050	1961
208	PINEBURR RD	00060350G070100049	1961
210	PINEBURR RD	00060350G070100048	1958
212	PINEBURR RD	00060350G070100047	1959
214	PINEBURR RD	00060350G070100046	1963
216	PINEBURR RD	00060350G070100045	1958
218	PINEBURR RD	00060350G070100044	1961
300	PINEBURR RD	00060350G070100029	1968
304	PINEBURR RD	00060350G070100028	1962
306	PINEBURR RD	00060350G070100027	1958
308	PINEBURR RD	000005480000300001	1975
310	PINEBURR RD	000005480000300002	1975
312	PINEBURR RD	000005480000300003	1975
314	PINEBURR RD	000005480000300004	1975
10	PINEBURR CT	00060350F0726S 080	1994
8	PINEBURR CT	00060350F0726S 076	1994
3	PINEBURR CT	00060350F0726S 069	1990
6	PINEBURR CT	00060350F0726S 077	1990
4	PINEBURR CT	00060350F0726S 078	1990
5	PINEBURR CT	00060350F0726S 070	1991
15	PINEBURR CT	00060350F0726S 074	1991
7	PINEBURR CT	00060350F0726S 071	1989
11	PINEBURR CT	00060350F0726S 073	1991
9	PINEBURR CT	00060350F0726S 072	1992
114	SPARGER PL	00060350B0726S 014	1959
112	SPARGER PL	00060350B0726S 015	1964
107	SPARGER PL	00060350B0726S 034	0
110	SPARGER PL	00060350B0726S 016	1966
107	SPARGER PL	00060350B0726S 033	1979
108	SPARGER PL	00060350B0726S 017	1958
106	SPARGER PL	00060350B0726S 018	1959
101	TATUM PL	00060350B0726S 037	0
103	TATUM PL	00060350B0726S 038	1959
102	TATUM PL	00060350B0726S 042	1970
105	TATUM PL	00060350B0726S 039	0
104	TATUM PL	00060350B0726S 041	1960
106	TATUM PL	00060350B0726S 040	1964

Dudley Heights



Legend

 Unsurveyed Building Footprints

parcelYearBuilt

 <all other values>

YRBUILT

 1970

 1960-1969

 1950-1959

 1940-1949



House #	Street Name	Parcel #	Year Built
1400	ARDMORE DR	000002190000100019	0
1401	ARDMORE DR	000002190000200001	1963
1403	ARDMORE DR	000002190000200002	1963
1405	ARDMORE DR	000002190000200004	1963
1407	ARDMORE DR	000002190000200005	1964
1408	ARDMORE DR	000002190000100018	1970
1409	ARDMORE DR	000002190000200006	1964
1410	ARDMORE DR	000002190000100017	1970
1412	ARDMORE DR	000002190000100016	1970
1411	ARDMORE DR	000002190000200007	1965
1414	ARDMORE DR	000002190000100015	1962
1413	ARDMORE DR	000002190000200008	1966
1416	ARDMORE DR	000002190000100014	1962
1415	ARDMORE DR	000002190000200011	1966
1418	ARDMORE DR	000002190000100013	1962
1420	ARDMORE DR	000002190000100012	1962
1417	ARDMORE DR	000002190000200013	1967
1422	ARDMORE DR	000002190000100009	1962
1419	ARDMORE DR	000002190000200014	1967
1424	ARDMORE DR	000002190000100008	1963
1421	ARDMORE DR	000002190000200016	1967
1426	ARDMORE DR	000002190000100007	1963
1433	ARDMORE DR	000002190000200017	1965
1428	ARDMORE DR	000002190000100006	1963
1435	ARDMORE DR	000002190000200019	1965
1430	ARDMORE DR	000002190000100004	1964
1439	ARDMORE DR	000002190000200020	1963
1432	ARDMORE DR	000002190000100003	1963
1442	ARDMORE DR	000002190000100001	1963
1400	AVALON RD	000002180000200008	1964
1405	AVALON RD	000002180000100003	1963
1404	AVALON RD	000002180000200007	1963
1406	AVALON RD	000002180000200006	1963
1407	AVALON RD	000002180000100004	1963
1408	AVALON RD	000002180000200005	1963
1409	AVALON RD	000002180000100005	1963
1410	AVALON RD	000002180000200004	1973
1411	AVALON RD	000002180000100006	1964
1412	AVALON RD	000002180000200003	1965
1413	AVALON RD	000002180000100007	1966
1414	AVALON RD	000002180000200002	1965
1415	AVALON RD	000002180000100008	1965
1505	AVALON RD	000002180000300023	1967
1416	AVALON RD	000002180000200001	1965
1417	AVALON RD	000002180000100009	1967
1419	AVALON RD	000002180000100010	1963

1421	AVALON RD	000002180000100011	1964
1423	AVALON RD	000002180000100012	1972
1425	AVALON RD	000002180000100013	1964
1502	AVALON RD	000002180000200027	1964
1504	AVALON RD	000002180000200028	1964
1506	AVALON RD	000002180000200029	0
1508	AVALON RD	000002180000200030	0
1510	AVALON RD	000002180000200031	0
1512	AVALON RD	000002180000200032	0
1501	AVALON RD	000002180000300015	1964
1503	AVALON RD	000002180000300016	1967
1505	AVALON RD	000002180000300023	1967
1507	AVALON RD	000002180000300022	1969
1509	AVALON RD	000002180000300021	1967
1511	AVALON RD	000002180000300014	1969
1515	AVALON RD	000002180000300013	1967
1517	AVALON RD	000002180000300012	1969
1519	AVALON RD	000002180000300011	1967
1400	BLUEBERRY LN	000002190000300012	1962
1401	BLUEBERRY LN	000002190000400012	1963
1402	BLUEBERRY LN	000002190000300011	1963
1403	BLUEBERRY LN	000002190000400011	1963
1404	BLUEBERRY LN	000002190000300010	1962
1405	BLUEBERRY LN	000002190000400010	1963
1406	BLUEBERRY LN	000002190000300009	1962
1407	BLUEBERRY LN	000002190000400009	1962
1409	BLUEBERRY LN	000002190000400008	1963
1408	BLUEBERRY LN	000002190000300008	1963
1411	BLUEBERRY LN	000002190000400007	1963
1410	BLUEBERRY LN	000002190000300007	1962
1413	BLUEBERRY LN	000002190000400006	1964
1412	BLUEBERRY LN	000002190000300006	1963
1415	BLUEBERRY LN	000002190000400005	1962
1414	BLUEBERRY LN	000002190000300005	1962
1417	BLUEBERRY LN	000002190000400004	1962
1416	BLUEBERRY LN	000002190000300004	1962
1419	BLUEBERRY LN	000002190000400003	1962
1418	BLUEBERRY LN	000002190000300003	1962
1421	BLUEBERRY LN	000002190000400002	1964
1420	BLUEBERRY LN	000002190000300002	1963
1425	BLUEBERRY LN	000002190000400001	1962
1424	BLUEBERRY LN	000002190000300001	1963
1401	BROWN BV	000002160000300001	1956
1400	BROWN BV	000002160000200010	1982
1403	BROWN BV	000002160000300002	1992
1402	BROWN BV	000002160000200009	2000
1405	BROWN BV	000002160000300003	1992

1404	BROWN BV	000002160000200008	2000
1406	BROWN BV	000002160000200007	1964
1407	BROWN BV	000002160000300004	1992
1411	BROWN BV	000002160000300005	1990
1501	BROWN BV	000002160000300006	1965
1501	BROWN BV	000002160000300007	0
1503	BROWN BV	000002160000300008	1985
1502	BROWN BV	000002160000500011	2000
1505	BROWN BV	000002160000300009	1982
1504	BROWN BV	000002160000500010	1998
1507	BROWN BV	000002160000300010	1982
1506	BROWN BV	000002160000500009	0
1508	BROWN BV	000002160000500007	1982
1509	BROWN BV	000002160000300011	1982
1513	BROWN BV	000002160000300013	1973
1514	BROWN BV	000002160000800003	1999
1515	BROWN BV	000002160000300014	1948
1500	DANS RD	000301480053400003	1987
1400	DANS RD	000002190000400013	1964
1401	DANS RD	000002190000500011	1963
1402	DANS RD	000002190000400014	1963
1403	DANS RD	000002190000500010	1968
1404	DANS RD	000002190000400015	1964
1405	DANS RD	000002190000500009	1963
1406	DANS RD	000002190000400016	1963
1407	DANS RD	000002190000500008	1963
1408	DANS RD	000002190000400017	1963
1409	DANS RD	000002190000500007	1963
1410	DANS RD	000002190000400018	1963
1411	DANS RD	000002190000500006	1963
1412	DANS RD	000002190000400019	1963
1413	DANS RD	000002190000500005	1963
1414	DANS RD	000002190000400020	1963
1415	DANS RD	000002190000500004	1963
1416	DANS RD	000002190000400021	1963
1417	DANS RD	000002190000500003	1964
1418	DANS RD	000002190000400022	1963
1419	DANS RD	000002190000500002	1963
1400	DUNBAR ST	000001340000600002	1955
1401	DUNBAR ST	000001340000100011	1955
1402	DUNBAR ST	000001340000600004	1955
1404	DUNBAR ST	000001340000600007	1955
1405	DUNBAR ST	000001340000100010	1935
1406	DUNBAR ST	000001340000600008	1955
1407	DUNBAR ST	000001340000100009	1956
1408	DUNBAR ST	000001340000600009	1955
1409	DUNBAR ST	000001340000100008	1962

1410	DUNBAR ST	000001340000600010	1955
1411	DUNBAR ST	000001340000100007	1959
1500	DUNBAR ST	000001340000500001	1959
1501	DUNBAR ST	000001340001300024	1958
1502	DUNBAR ST	000001340000500002	1956
1503	DUNBAR ST	000001340001300023	1956
1504	DUNBAR ST	000001340000500003	1957
1505	DUNBAR ST	000001340001300022	1956
1506	DUNBAR ST	000001340000500004	1957
1507	DUNBAR ST	000001340001300021	1956
1508	DUNBAR ST	000001340000500005	1962
1509	DUNBAR ST	000001340001300020	1956
1510	DUNBAR ST	000001340000500006	1956
1511	DUNBAR ST	000001340001300019	1956
1513	DUNBAR ST	000001340001300018	1956
1512	DUNBAR ST	000001340000500007	1956
1515	DUNBAR ST	000001340001300017	1962
1514	DUNBAR ST	000001340000500008	1956
1517	DUNBAR ST	000001340001300016	1956
1516	DUNBAR ST	000001340000500010	1956
1519	DUNBAR ST	000001340001300015	1960
1518	DUNBAR ST	000001340000500011	1956
1521	DUNBAR ST	000001340001300014	1956
1522	DUNBAR ST	000001340000500012	1958
1523	DUNBAR ST	000001340001300013	1956
1401	ENGLISH ST	000002180000200011	1963
1403	ENGLISH ST	000002180000200012	2001
1405	ENGLISH ST	000002180000200013	2001
1407	ENGLISH ST	000002180000200014	2001
1409	ENGLISH ST	000002180000200015	1966
1410	ENGLISH ST	000001330000700006	1964
1415	ENGLISH ST	000002180000200017	1973
1413	ENGLISH ST	000002180000200019	1966
1501	ENGLISH ST	000002180000100014	0
1421	ENGLISH ST	000002180000200022	1950
1422	ENGLISH ST	000002180000200024	1964
1501	ENGLISH ST	000002180000100014	0
1424	ENGLISH ST	000002180000200025	1964
1418	ENGLISH ST	000002180000200023	0
1426	ENGLISH ST	000002180000200026	1964
1504	ENGLISH ST	000002180000300017	1964
1506	ENGLISH ST	000002180000300018	1964
2309	ENGLISH ST	000002180000300019	0
2503	FLORIDA ST	000002190000400023	1963
2507	FLORIDA ST	000002190000500001	1963
2405	FLORIDA ST	000002190000200022	1969
2409	FLORIDA ST	000002190000200026	0

2401	FLORIDA ST	000002190000200021	1963
2307	FLORIDA ST	000002180000300020	1963
1603	FLORIDA ST	000001050000800016	0
1605	FLORIDA ST	000001050000800009	1959
2305	FLORIDA ST	000002180000300001	1964
2301	FLORIDA ST	000002180000300002	1964
2213	FLORIDA ST	000002180000300003	1964
2211	FLORIDA ST	000002180000300004	1964
2209	FLORIDA ST	000002180000300005	1964
2207	FLORIDA ST	000002180000300006	1964
2205	FLORIDA ST	000002180000300007	1964
2001	FLORIDA ST	000001340000200010	0
2001	FLORIDA ST	000001340000200006	0
2003	FLORIDA ST	000001340000200004	1972
2005	FLORIDA ST	000001340000200005	1972
2203	FLORIDA ST	000002180000300008	1964
2011	FLORIDA ST	000001340000200008	1963
2013	FLORIDA ST	000001340000200009	1964
2015	FLORIDA ST	000002160000900005	1963
2015	FLORIDA ST	000001340000200002	0
2019	FLORIDA ST	000002160000900002	1962
2021	FLORIDA ST	000002160000900007	1962
2023	FLORIDA ST	000002160000900008	1961
2025	FLORIDA ST	000002160000900009	1961
2201	FLORIDA ST	000002180000300009	1964
2027	FLORIDA ST	000002160000900001	1961
2029	FLORIDA ST	000002160000900010	1962
2107	FLORIDA ST	000002180000300010	1964
2101	FLORIDA ST	000002160000900003	1963
2103	FLORIDA ST	000002160000900006	1963
2105	FLORIDA ST	000002160000900004	1961
1501	HOOKS ST	000001050000800002	1959
1500	HOOKS ST	000001050000900013	1959
1502	HOOKS ST	000001050000900014	1959
1503	HOOKS ST	000001050000800003	1959
1504	HOOKS ST	000001050000900015	1959
1505	HOOKS ST	000001050000800004	1959
1506	HOOKS ST	000001050000900016	1959
1507	HOOKS ST	000001050000800005	1959
1508	HOOKS ST	000001050000900017	1959
1509	HOOKS ST	000001050000800006	1959
1510	HOOKS ST	000001050000900018	1959
1512	HOOKS ST	000001050000900019	1959
1511	HOOKS ST	000001050000800007	1959
1514	HOOKS ST	000001050000900020	1959
1513	HOOKS ST	000001050000800008	1959
1515	HOOKS ST	000001050000800017	1959

1402	IVY HEIGHTS	000001330000600011	0
1400	IVY HEIGHTS	000002160000100018	2000
1407	IVY HEIGHTS	000002160000200001	1960
1410	IVY HEIGHTS	000002160000100017	1948
1409	IVY HEIGHTS	000002160000200002	2000
1412	IVY HEIGHTS	000002160000100016	0
1411	IVY HEIGHTS	000002160000200003	1966
1414	IVY HEIGHTS	000002160000100015	1962
1413	IVY HEIGHTS	000002160000200004	1960
1415	IVY HEIGHTS	000002160000200005	1940
1400	IVY HEIGHTS	000002160000100018	2000
1410	IVY HEIGHTS	000002160000100017	1948
1503	IVY HEIGHTS	000002160000500003	0
1412	IVY HEIGHTS	000002160000100016	0
1505	IVY HEIGHTS	000002160000500004	1939
1414	IVY HEIGHTS	000002160000100015	1962
1509	IVY HEIGHTS	000002160000500006	1991
2107	JOE LOUIS AV	000002160000100007	1960
2109	JOE LOUIS AV	000002160000100008	1960
2111	JOE LOUIS AV	000002160000100009	1987
2113	JOE LOUIS AV	000002160000100010	1960
2115	JOE LOUIS AV	000002160000100011	1960
2117	JOE LOUIS AV	000002160000100012	1960
2119	JOE LOUIS AV	000002160000100013	1960
2121	JOE LOUIS AV	000002160000100014	2000
2205	JOE LOUIS AV	000002160000200006	1949
2100	JOE LOUIS AV	000002160000400001	0
2102	JOE LOUIS AV	000002160000400002	1960
2104	JOE LOUIS AV	000002160000400003	1987
2112	JOE LOUIS AV	000002160000400022	1981
2108	JOE LOUIS AV	000002160000400024	1960
2116	JOE LOUIS AV	000002160000400020	1960
2118	JOE LOUIS AV	000002160000400018	1997
2106	JOE LOUIS AV	000002160000400025	1960
2108	JOE LOUIS AV	000002160000400024	1960
2200	JOE LOUIS AV	000002160000500001	1980
2202	JOE LOUIS AV	000002160000500012	1991
2111	JOE LOUIS AV	000002160000100009	1987
2113	JOE LOUIS AV	000002160000100010	1960
2115	JOE LOUIS AV	000002160000100011	1960
2117	JOE LOUIS AV	000002160000100012	1960
2119	JOE LOUIS AV	000002160000100013	1960
2121	JOE LOUIS AV	000002160000100014	2000
1200	LINCOLN ST	000001320000100001	1930
1400	LINCOLN ST	000001340001200003	1964
1401	LINCOLN ST	000001340000700001	1955
1403	LINCOLN ST	000001340000700003	1955

1404	LINCOLN ST	000001340001200004	1956
1405	LINCOLN ST	000001340000700014	1955
1406	LINCOLN ST	000001340001200005	1956
1407	LINCOLN ST	000001340000700013	1955
1408	LINCOLN ST	000001340001200006	1955
1409	LINCOLN ST	000001340000700012	1955
1410	LINCOLN ST	000001340001200007	0
1411	LINCOLN ST	000001340000700011	1955
1500	LINCOLN ST	000001340001100001	1958
1501	LINCOLN ST	000001340000800024	1957
1502	LINCOLN ST	000001340001100002	1957
1503	LINCOLN ST	000001340000800023	1960
1504	LINCOLN ST	000001340001100003	0
1505	LINCOLN ST	000001340000800022	0
1506	LINCOLN ST	000001340001100004	1957
1507	LINCOLN ST	000001340000800021	1959
1508	LINCOLN ST	000001340001100005	1958
1509	LINCOLN ST	000001340000800020	1958
1510	LINCOLN ST	000001340001100006	1957
1511	LINCOLN ST	000001340000800019	1958
1512	LINCOLN ST	000001340001100007	0
1513	LINCOLN ST	000001340000800018	1967
1514	LINCOLN ST	000001340001100008	1959
1515	LINCOLN ST	000001340000800017	0
1517	LINCOLN ST	000001340000800016	1958
1516	LINCOLN ST	000001340001100010	1992
1519	LINCOLN ST	000001340000800014	1958
1518	LINCOLN ST	000001340001100011	1991
1520	LINCOLN ST	000001340001100012	1957
1521	LINCOLN ST	000001340000800013	1988
2106	PEAR ST	000001330000500008	1985
2108	PEAR ST	000001330000500010	1984
2110	PEAR ST	000001330000500012	1984
2112	PEAR ST	000001330000500014	1985
2116	PEAR ST	000001330000500018	1950
2120	PEAR ST	000001330000500022	0
2122	PEAR ST	000001330000500024	1962
2200	PEAR ST	000001330000800016	1969
2202	PEAR ST	000001330000800017	1969
2204	PEAR ST	000001330000800003	1962
2208	PEAR ST	000001330000800004	1988
2210	PEAR ST	000001330000800005	1987
2212	PEAR ST	000001330000800006	1987
2214	PEAR ST	000001330000800008	1988
2300	PEAR ST	000002180000200010	0
2306	PEAR ST	000002180000200009	1967
2400	PEAR ST	000002180000100002	1957

2402	PEAR ST	000002180000100001	0
2416	PEAR ST	000002190000200027	1971
2428	PEAR ST	000002190000200028	1987
2500	PEAR ST	000002190000200029	1986
2502	PEAR ST	000002190000200030	1986
2504	PEAR ST	000002190000200031	1986
2506	PEAR ST	000002190000200032	1986
2520	PEAR ST	000002190000200025	1939
1401	PEAR TREE LN	000002190000200024	1988
1403	PEAR TREE LN	000002190000200042	1988
1405	PEAR TREE LN	000002190000200043	1986
1407	PEAR TREE LN	000002190000200044	1986
1409	PEAR TREE LN	000002190000200045	1986
1501	PEAR TREE LN	000002190000200046	1988
1500	PEAR TREE LN	000002190000200041	1987
1503	PEAR TREE LN	000002190000200023	1988
1505	PEAR TREE LN	000002190000200047	1988
1502	PEAR TREE LN	000002190000200065	1987
1507	PEAR TREE LN	000002190000200048	1987
8	PEAR TREE CT	000002190000200060	1988
6	PEAR TREE CT	000002190000200061	1988
1504	PEAR TREE LN	000002190000200064	1987
4	PEAR TREE CT	000002190000200062	1988
10	PEAR TREE CT	000002190000200059	1988
1509	PEAR TREE LN	000002190000200049	1988
1506	PEAR TREE LN	000002190000200063	1987
1511	PEAR TREE LN	000002190000200050	1988
1601	PEAR TREE LN	000002190000200051	1988
9	PEAR TREE CT	000002190000200058	1988
3	PEAR TREE CT	000002190000200055	1988
1	PEAR TREE CT	000002190000200054	1987
7	PEAR TREE CT	000002190000200057	1988
5	PEAR TREE CT	000002190000200056	1988
1603	PEAR TREE LN	000002190000200052	1988
1605	PEAR TREE LN	000002190000200053	1988
1400	PICHARD ST	000001340000700002	1955
1401	PICHARD ST	000001340000600001	1955
1402	PICHARD ST	000001340000700004	1955
1403	PICHARD ST	000001340000600003	1955
1404	PICHARD ST	000001340000700007	1955
1405	PICHARD ST	000001340000600014	1955
1406	PICHARD ST	000001340000700008	1955
1407	PICHARD ST	000001340000600013	1955
1408	PICHARD ST	000001340000700009	1955
1409	PICHARD ST	000001340000600012	1955
1410	PICHARD ST	000001340000700010	1955
1411	PICHARD ST	000001340000600011	1955

1500	PICHARD ST	000001340000800001	1957
1501	PICHARD ST	000001340000500024	1956
1502	PICHARD ST	000001340000800002	1959
1503	PICHARD ST	000001340000500023	1956
1504	PICHARD ST	000001340000800003	1964
1505	PICHARD ST	000001340000500022	1958
1506	PICHARD ST	000001340000800004	1962
1507	PICHARD ST	000001340000500021	1956
1508	PICHARD ST	000001340000800005	1955
1509	PICHARD ST	000001340000500020	1955
1510	PICHARD ST	000001340000800006	1955
1511	PICHARD ST	000001340000500019	1962
1512	PICHARD ST	000001340000800007	1955
1513	PICHARD ST	000001340000500018	1956
1514	PICHARD ST	000001340000800008	1959
1515	PICHARD ST	000001340000500017	1955
1516	PICHARD ST	000001340000800009	1958
1517	PICHARD ST	000001340000500016	1956
1518	PICHARD ST	000001340000800010	1956
1519	PICHARD ST	000001340000500015	1981
1521	PICHARD ST	000001340000500014	1959
1520	PICHARD ST	000001340000800012	1956
1523	PICHARD ST	000001340000500013	1956
6	PYRUS CT	000002190000200035	1987
4	PYRUS CT	000002190000200034	1986
8	PYRUS CT	000002190000200036	1987
2	PYRUS CT	000002190000200033	1987
10	PYRUS CT	000002190000200037	1987
7	PYRUS CT	000002190000200038	1987
5	PYRUS CT	000002190000200039	1987
3	PYRUS CT	000002190000200040	1987
3	ROSS CT	000001050000900010	1959
4	ROSS CT	000001050000900009	1959
5	ROSS CT	000001050000900008	1959
1615	ROSS AV	000001050000900006	1959
6	ROSS CT	000001050000900007	1959
2	ROSS CT	000001050000900011	1959
1	ROSS CT	000001050000900012	1959
1614	ROSS AV	000001050000800001	1953
2107	TUSCALOOSA ST	000001330000500007	1965
2109	TUSCALOOSA ST	000001330000500009	1966
2111	TUSCALOOSA ST	000001330000500011	1960
2113	TUSCALOOSA ST	000001330000500013	1962
2115	TUSCALOOSA ST	000001330000500015	1959
2117	TUSCALOOSA ST	000001330000500017	1959
2119	TUSCALOOSA ST	000001330000500019	1960
2121	TUSCALOOSA ST	000001330000500021	1957

2123	TUSCALOOSA ST	000001330000500023	1962
2201	TUSCALOOSA ST	000001330000800001	1968
2203	TUSCALOOSA ST	000001330000800015	1968
2205	TUSCALOOSA ST	000001330000800014	1968
2207	TUSCALOOSA ST	000001330000800013	1963
2209	TUSCALOOSA ST	000001330000800012	1963
2211	TUSCALOOSA ST	000001330000800011	1963
2213	TUSCALOOSA ST	000001330000800002	1963
2215	TUSCALOOSA ST	000001330000800009	1948
2101	TUSCALOOSA ST	000001330000500006	1961
1706	TUSCALOOSA ST	000001050000900001	1960
1708	TUSCALOOSA ST	000001050000900002	1964
1710	TUSCALOOSA ST	000001050000900003	1959
1712	TUSCALOOSA ST	000001050000900004	0
1714	TUSCALOOSA ST	000001050000900005	1959
1716	TUSCALOOSA ST	000001340001200001	0
1902	TUSCALOOSA ST	000001340000100012	1958
2104	TUSCALOOSA ST	000001330000600003	1959
2106	TUSCALOOSA ST	000001330000600004	1960
2110	TUSCALOOSA ST	000001330000600005	1962
2121	TUSCALOOSA ST	000001330000600010	0
2200	TUSCALOOSA ST	000001330000700001	1969
2202	TUSCALOOSA ST	000001330000700002	1968
2204	TUSCALOOSA ST	000001330000700003	1963
2206	TUSCALOOSA ST	000001330000700004	1963
2208	TUSCALOOSA ST	000001330000700005	1964
2210	TUSCALOOSA ST	000001330000700008	1963
2212	TUSCALOOSA ST	000001330000700007	1963
2111	VALE PL	000001330000600006	1939
2115	VALE PL	000001330000600007	0
2117	VALE PL	000001330000600008	1960
2119	VALE PL	000001330000600009	1962
2108	VALE PL	000002160000100024	1959
2110	VALE PL	000002160000100023	0
2112	VALE PL	000002160000100022	1955
2114	VALE PL	000002160000100021	1963
2106	VALE PL	000002160000100025	1955
2116	VALE PL	000002160000100020	1959
2100	VALE PL	000002160000100001	1961
2118	VALE PL	000002160000100019	1960
2100	VALE PL	000002160000100001	1961
2106	VALE PL	000002160000100025	1955
2108	VALE PL	000002160000100024	1959
2114	VALE PL	000002160000100021	1963
2116	VALE PL	000002160000100020	1959
1311	WILLOW RD	000001330000500001	1939
1315	WILLOW RD	000001330000500003	1986

1317	WILLOW RD	000001330000500004	1986
1319	WILLOW RD	000001330000500005	1964
1403	WILLOW RD	000001330000600001	1997
1400	WILLOW RD	000001340000100001	1956
1402	WILLOW RD	000001340000100002	1956
1405	WILLOW RD	000001330000600002	1958
1404	WILLOW RD	000001340000100003	1956
1406	WILLOW RD	000001340000100004	2002
1409	WILLOW RD	000002160000100002	1960
1408	WILLOW RD	000001340000100005	1959
1411	WILLOW RD	000002160000100003	1954
1410	WILLOW RD	000001340000100006	0
1413	WILLOW RD	000002160000100004	1954
1415	WILLOW RD	000002160000100005	1954
1500	WILLOW RD	000001340001300001	1975
1502	WILLOW RD	000001340001300002	1959
1504	WILLOW RD	000001340001300003	1956
1409	WILLOW RD	000002160000100002	1960
1411	WILLOW RD	000002160000100003	1954
1506	WILLOW RD	000001340001300004	1956
1508	WILLOW RD	000001340001300005	1956
1507	WILLOW RD	000002160000400004	1959
1510	WILLOW RD	000001340001300006	1956
1509	WILLOW RD	000002160000400005	1957
1512	WILLOW RD	000001340001300007	1956
1511	WILLOW RD	000002160000400006	1960
1514	WILLOW RD	000001340001300008	1956
1515	WILLOW RD	000002160000600001	1963
1516	WILLOW RD	000001340001300009	1956
1518	WILLOW RD	000001340001300011	1956
1519	WILLOW RD	000001340000200003	1963
1522	WILLOW RD	000001340001300012	1955
2107	WINDSOR ST	000002160000400007	1986
2109	WINDSOR ST	000002160000400008	1963
2112	WINDSOR ST	000002160000600003	1961
2114	WINDSOR ST	000002160000600004	1961
2116	WINDSOR ST	000002160000700001	1959
2118	WINDSOR ST	000002160000700002	1947
2120	WINDSOR ST	000002160000700004	1959
2132	WINDSOR ST	000002160000800001	1988
2208	WINDSOR ST	000002160000800004	1960

Forest Valley



Legend

 Unsurveyed Building Footprints

parcelYearBuilt

 <all other values>

YRBUILT

 1970

 1960-1969

 1950-1959

 1940-1949



House #	Street Name		Parcel Number	Year Built
1722	AFTONSHIRE	DR	000003170000500026	1971
1723	AFTONSHIRE	DR	000003170000300005	1971
1720	AFTONSHIRE	DR	000003170000500025	1971
1721	AFTONSHIRE	DR	000003170000300006	1970
1718	AFTONSHIRE	DR	000003170000500024	1972
1719	AFTONSHIRE	DR	000003170000300007	1970
1716	AFTONSHIRE	DR	000003170000500023	1972
1717	AFTONSHIRE	DR	000003170000300008	1970
1714	AFTONSHIRE	DR	000003170000500022	1972
1715	AFTONSHIRE	DR	000003170000300009	1973
1712	AFTONSHIRE	DR	000003170000500021	1970
1711	AFTONSHIRE	DR	000003170000300010	1973
1710	AFTONSHIRE	DR	000003170000500020	1971
1709	AFTONSHIRE	DR	000003170000300011	1970
1708	AFTONSHIRE	DR	000003170000500019	1972
1707	AFTONSHIRE	DR	000003170000300012	1970
1706	AFTONSHIRE	DR	000003170000500018	1970
1705	AFTONSHIRE	DR	000003170000300013	1970
1704	AFTONSHIRE	DR	000003170000500017	1970
1703	AFTONSHIRE	DR	000003170000300014	1970
1702	AFTONSHIRE	DR	000003170000500016	1970
1817	BISCAYNE	DR	000003690000400020	1968
1815	BISCAYNE	DR	000003690000400021	1969
1810	BISCAYNE	DR	000003690000300012	1968
1811	BISCAYNE	DR	000003690000400022	1969
1808	BISCAYNE	DR	000003690000300011	1968
1809	BISCAYNE	DR	000003690000400023	1969
1806	BISCAYNE	DR	000003690000300010	1968
1807	BISCAYNE	DR	000003690000400024	1973
1804	BISCAYNE	DR	000003690000300009	1968
1805	BISCAYNE	DR	000003690000400025	1969
1802	BISCAYNE	DR	000003690000300008	1969
1803	BISCAYNE	DR	000003690000400026	1970
1800	BISCAYNE	DR	000003690000300007	1973
1801	BISCAYNE	DR	000003690000400027	1970
1705	BISCAYNE	DR	000003690000400028	1973
1703	BISCAYNE	DR	000003690000400029	1973
1701	BISCAYNE	DR	000003690000400030	1969
1607	BISCAYNE	DR	000003690000400031	1973
1605	BISCAYNE	DR	000003690000400032	1969
1603	BISCAYNE	DR	000003690000400033	1969
1604	BISCAYNE	DR	000003690000100023	1968
1602	BISCAYNE	DR	000003690000100024	1968
1600	BISCAYNE	DR	000003690000100025	1968
2002	CARDOVA	DR	000003170000300016	1972
2000	CARDOVA	DR	000003170000300015	1972

1906	CARDOVA	DR	000003170000500015	1972
1904	CARDOVA	DR	000003170000500014	1970
1902	CARDOVA	DR	000003170000500013	1971
2005	CARDOVA	DR	000003170000400008	1970
2003	CARDOVA	DR	000003170000400007	1970
1900	CARDOVA	DR	000003170000500012	1974
2001	CARDOVA	DR	000003170000400006	1970
1909	CARDOVA	DR	000003170000400005	1972
1907	CARDOVA	DR	000003170000400004	1972
1905	CARDOVA	DR	000003170000400003	1971
1903	CARDOVA	DR	000003170000400002	1969
1901	CARDOVA	DR	000003170000400001	1969
1800	CAULFIELD	DR	000003690000300001	1968
1810	CAULFIELD	DR	000003690000300006	1969
1802	CAULFIELD	DR	000003690000300002	1968
1808	CAULFIELD	DR	000003690000300005	1969
1804	CAULFIELD	DR	000003690000300003	1969
1806	CAULFIELD	DR	000003690000300004	1969
1724	CLARENDON	DR	000003690000400017	1969
1723	CLARENDON	DR	000003170000500002	1968
1722	CLARENDON	DR	000003690000400016	1967
1721	CLARENDON	DR	000003170000500003	1969
1720	CLARENDON	DR	000003690000400015	1969
1719	CLARENDON	DR	000003170000500004	1969
1718	CLARENDON	DR	000003690000400014	1968
1717	CLARENDON	DR	000003170000500005	1968
1716	CLARENDON	DR	000003690000400013	1969
1715	CLARENDON	DR	000003170000500006	1969
1714	CLARENDON	DR	000003690000400012	1969
1711	CLARENDON	DR	000003170000500007	1971
1712	CLARENDON	DR	000003690000400011	1969
1709	CLARENDON	DR	000003170000500008	1971
1710	CLARENDON	DR	000003690000400010	1968
1707	CLARENDON	DR	000003170000500009	1973
1708	CLARENDON	DR	000003690000400009	1969
1705	CLARENDON	DR	000003170000500010	1973
1706	CLARENDON	DR	000003690000400008	1969
1703	CLARENDON	DR	000003170000500011	1973
1704	CLARENDON	DR	000003690000400007	1969
1702	CLARENDON	DR	000003690000400006	1978
1700	CLARENDON	DR	000003690000400005	1975
1606	CLARENDON	DR	000003690000400004	1969
1604	CLARENDON	DR	000003690000400003	1973
1602	CLARENDON	DR	000003690000400002	1969
1505	CLARENDON	DR	000003170000400021	1986
1506	CLARENDON	DR	000003690000200014	1986
1503	CLARENDON	DR	000003170000400020	1986

1504	CLARENDON	DR	000003690000200017	1986
1502	CLARENDON	DR	000003690000200016	1985
1500	CLARENDON	DR	000003690000200015	1986
1602	CLEMENT	CT	000003430000300020	1966
1600	CLEMENT	CT	000003430000300021	1968
1604	CLEMENT	CT	000003430000300019	1967
1605	CLEMENT	CT	000003430000300018	1968
1603	CLEMENT	CT	000003430000300017	1967
1708	DUVAL	DR	000003430000400002	1967
1706	DUVAL	DR	000003430000400003	1967
1704	DUVAL	DR	000003430000400004	1967
1702	DUVAL	DR	000003430000400005	1966
1715	DUVAL	DR	000003430000300029	1967
1711	DUVAL	DR	000003430000300028	1966
1709	DUVAL	DR	000003430000300027	1968
1707	DUVAL	DR	000003430000300026	1967
1705	DUVAL	DR	000003430000300025	1967
1703	DUVAL	DR	000003430000300024	1966
1900	FOREST VALLEY	RD	000003690000300021	0
1900	FOREST VALLEY	RD	000003690000300021	0
1724	FOREST VALLEY	RD	000003430000200030	1967
1722	FOREST VALLEY	RD	000003430000200029	1967
1720	FOREST VALLEY	RD	000003430000200028	1967
1909	FOREST VALLEY	RD	000003690000100022	1969
1907	FOREST VALLEY	RD	000003690000100021	1969
1905	FOREST VALLEY	RD	000003690000100020	1968
1903	FOREST VALLEY	RD	000003690000100019	1969
1718	FOREST VALLEY	RD	000003430000200027	1966
2	FOREST VALLEY	CT	000003690000100018	1968
1805	FOREST VALLEY	RD	000003690000100011	1969
1803	FOREST VALLEY	RD	000003690000100010	1977
1719	FOREST VALLEY	RD	000003430000400017	1968
1717	FOREST VALLEY	RD	000003430000400016	1969
1716	FOREST VALLEY	RD	000003430000200026	1967
3	FOREST VALLEY	CT	000003690000100012	1969
4	FOREST VALLEY	CT	000003690000100017	1969
1715	FOREST VALLEY	RD	000003430000400015	1969
1714	FOREST VALLEY	RD	000003430000200025	1967
5	FOREST VALLEY	CT	000003690000100013	1970
1711	FOREST VALLEY	RD	000003430000400014	1968
1712	FOREST VALLEY	RD	000003430000200024	1977
6	FOREST VALLEY	CT	000003690000100016	1968
7	FOREST VALLEY	CT	000003690000100014	1969
8	FOREST VALLEY	CT	000003690000100015	1969
1709	FOREST VALLEY	RD	000003430000400013	1971
1710	FOREST VALLEY	RD	000003430000200023	1968
1708	FOREST VALLEY	RD	000003430000200022	1968

1706	FOREST VALLEY	RD	000003430000200021	1967
1704	FOREST VALLEY	RD	000003430000200020	1967
1703	FOREST VALLEY	RD	000003430000400007	1966
1702	FOREST VALLEY	RD	000003430000200019	1967
1701	FOREST VALLEY	RD	000003430000400006	1967
1700	FOREST VALLEY	RD	000003430000200018	1967
1622	FOREST VALLEY	RD	000003430000200017	1967
1617	FOREST VALLEY	RD	000003430000300023	1968
1620	FOREST VALLEY	RD	000003430000200016	1967
1615	FOREST VALLEY	RD	000003430000300022	1967
1618	FOREST VALLEY	RD	000003430000200015	1969
1616	FOREST VALLEY	RD	000003430000200014	1969
1614	FOREST VALLEY	RD	000003430000200013	1968
1609	FOREST VALLEY	RD	000003430000300016	1969
1612	FOREST VALLEY	RD	000003430000200012	1967
1607	FOREST VALLEY	RD	000003430000300015	1968
1610	FOREST VALLEY	RD	000003430000200011	1968
1605	FOREST VALLEY	RD	000003430000300014	1967
1603	FOREST VALLEY	RD	000003430000300013	1967
1608	FOREST VALLEY	RD	000003430000200010	1968
1606	FOREST VALLEY	RD	000003430000200009	1967
1601	FOREST VALLEY	RD	000003430000300012	1967
1604	FOREST VALLEY	RD	000003430000200008	1969
1602	FOREST VALLEY	RD	000003430000200007	1967
1600	FOREST VALLEY	RD	000003430000200006	1967
1504	FOREST VALLEY	RD	000003430000200005	1968
1502	FOREST VALLEY	RD	000003430000200004	1967
1904	HOBBS	RD	000003170000100040	1976
1902	HOBBS	RD	000003170000100041	1973
1814	HOBBS	RD	000003170000400011	1986
1812	HOBBS	RD	000003170000400013	1985
1810	HOBBS	RD	000003170000400014	1985
1808	HOBBS	RD	000003170000400015	1991
1806	HOBBS	RD	000003170000400016	1988
1804	HOBBS	RD	000003170000400017	1986
1802	HOBBS	RD	000003170000400018	1986
1800	HOBBS	RD	000003170000400019	1987
1722	HOBBS	RD	000003690000200005	1970
1720	HOBBS	RD	000003690000200004	1970
1718	HOBBS	RD	000003690000200003	1968
1716	HOBBS	RD	000003690000200002	1969
1714	HOBBS	RD	000003690000200001	1969
1712	HOBBS	RD	000003430000100013	1968
1710	HOBBS	RD	000003430000100012	1966
1708	HOBBS	RD	000003430000100011	1965
1706	HOBBS	RD	000003430000100010	0
1704	HOBBS	RD	000003430000100009	1968

1702	HOBBS	RD	000003430000100008	1968
1700	HOBBS	RD	000003430000100007	1968
1610	HOBBS	RD	000003430000100006	1971
1608	HOBBS	RD	000003430000100005	1967
1606	HOBBS	RD	000003430000100004	1965
1604	HOBBS	RD	000003430000100003	1968
1602	HOBBS	RD	000003430000100002	1968
1600	HOBBS	RD	000003430000100030	1973
1504	HOBBS	RD	000003430000200003	1968
1502	HOBBS	RD	000003430000200002	1968
1500	HOBBS	RD	000003430000200001	1968
1916	MILAN	RD	000003170000400029	1989
1914	MILAN	RD	000003170000400030	1986
1912	MILAN	RD	000003170000400031	1986
1910	MILAN	RD	000003170000400032	1986
1908	MILAN	RD	000003170000400033	1986
1906	MILAN	RD	000003170000400034	1986
1904	MILAN	RD	000003170000400035	1986
1902	MILAN	RD	000003170000400036	1986
1915	MILAN	RD	000003170000400027	1986
1900	MILAN	RD	000003170000400037	1986
1911	MILAN	RD	000003170000400026	1986
1909	MILAN	RD	000003170000400025	1986
1907	MILAN	RD	000003170000400024	1986
1804	MILAN	RD	000003690000400001	1969
1905	MILAN	RD	000003170000400023	1986
1802	MILAN	RD	000003690000400035	1969
1903	MILAN	RD	000003170000400022	1987
1800	MILAN	RD	000003690000400034	1969
1708	MILAN	RD	000003690000100026	1969
1803	MILAN	RD	000003690000200006	1968
1801	MILAN	RD	000003690000200007	1968
1706	MILAN	RD	000003690000100027	1969
1717	MILAN	RD	000003690000200008	1969
1704	MILAN	RD	000003690000100028	1968
1715	MILAN	RD	000003690000200009	1968
1711	MILAN	RD	000003690000200010	1968
1702	MILAN	RD	000003690000100029	1972
1709	MILAN	RD	000003690000200011	1968
1707	MILAN	RD	000003690000200012	1968
1705	MILAN	RD	000003690000200013	1968
1703	MILAN	RD	000003430000100029	1967
1701	MILAN	RD	000003430000100028	1967
1629	MILAN	RD	000003430000100027	1966
1620	MILAN	RD	000003430000300002	1966
1627	MILAN	RD	000003430000100026	1968
1618	MILAN	RD	000003430000300003	1966

1616	MILAN	RD	000003430000300004	1967
1625	MILAN	RD	000003430000100025	1966
1614	MILAN	RD	000003430000300005	1966
1623	MILAN	RD	000003430000100024	1967
1612	MILAN	RD	000003430000300006	1967
1621	MILAN	RD	000003430000100023	1967
1610	MILAN	RD	000003430000300007	1967
1619	MILAN	RD	000003430000100022	1966
1617	MILAN	RD	000003430000100021	1967
1608	MILAN	RD	000003430000300008	1968
1615	MILAN	RD	000003430000100020	1969
1606	MILAN	RD	000003430000300009	1967
1611	MILAN	RD	000003430000100019	1967
1604	MILAN	RD	000003430000300010	1968
1609	MILAN	RD	000003430000100018	1967
1602	MILAN	RD	000003430000300011	1967
1607	MILAN	RD	000003430000100017	1967
1605	MILAN	RD	000003430000100016	1966
1603	MILAN	RD	000003430000100015	1966
1601	MILAN	RD	000003430000100014	1968
2122	PEBBLE	DR	000003170000300028	1970
2123	PEBBLE	DR	000003170000100018	1978
2120	PEBBLE	DR	000003170000300027	1972
2121	PEBBLE	DR	000003170000100019	1972
2118	PEBBLE	DR	000003170000300026	1971
2119	PEBBLE	DR	000003170000100020	1970
2116	PEBBLE	DR	000003170000300025	1970
2117	PEBBLE	DR	000003170000100021	1970
2114	PEBBLE	DR	000003170000300024	1970
2115	PEBBLE	DR	000003170000100022	1970
2112	PEBBLE	DR	000003170000300023	1970
2111	PEBBLE	DR	000003170000100023	1970
2110	PEBBLE	DR	000003170000300022	1970
2109	PEBBLE	DR	000003170000100024	1972
2108	PEBBLE	DR	000003170000300021	1970
2107	PEBBLE	DR	000003170000100025	1975
2106	PEBBLE	DR	000003170000300020	1971
2105	PEBBLE	DR	000003170000100026	1970
2104	PEBBLE	DR	000003170000300019	1972
2103	PEBBLE	DR	000003170000100027	1972
2102	PEBBLE	DR	000003170000300018	1970
2101	PEBBLE	DR	000003170000100028	1970
2100	PEBBLE	DR	000003170000300017	1972
2009	PEBBLE	DR	000003170000100029	1970
2007	PEBBLE	DR	000003170000100030	1972
2006	PEBBLE	DR	000003170000400009	1970
2005	PEBBLE	DR	000003170000100001	1993

2004	PEBBLE	DR	000003170000400010	1970
2001	PEBBLE	DR	000003170000100035	1986
1907	PEBBLE	DR	000003170000100034	1987
1904	PEBBLE	DR	000003170000400028	1985
1905	PEBBLE	DR	000003170000100033	1986
1902	PEBBLE	DR	000003170000400012	1986
1903	PEBBLE	DR	000003170000100032	1988
1901	PEBBLE	DR	000003170000100031	1986
2302	RED FOREST	RD	000003170000200004	1972
2300	RED FOREST	RD	000003170000200005	1970
2304	RED FOREST	RD	000003170000200003	1971
2208	RED FOREST	RD	000003170000200006	1977
2306	RED FOREST	RD	000003170000200016	0
2206	RED FOREST	RD	000003170000200007	1971
2204	RED FOREST	RD	000003170000200008	1970
2202	RED FOREST	RD	000003170000200009	1970
2200	RED FOREST	RD	000003170000200010	1970
2108	RED FOREST	RD	000003170000200011	1970
2106	RED FOREST	RD	000003170000200012	1970
2104	RED FOREST	RD	000003170000200013	1976
2303	RED FOREST	RD	000003170000100016	1994
2102	RED FOREST	RD	000003170000200014	1976
2301	RED FOREST	RD	000003170000100017	0
2205	RED FOREST	RD	000003170000300002	1971
2203	RED FOREST	RD	000003170000300003	1971
2207	RED FOREST	RD	000003170000300001	1971
2100	RED FOREST	RD	000003690000600018	1969
2201	RED FOREST	RD	000003170000300004	1970
2008	RED FOREST	RD	000003690000600017	1970
2006	RED FOREST	RD	000003690000600016	1969
2103	RED FOREST	RD	000003170000500027	1972
2004	RED FOREST	RD	000003690000600015	1969
2101	RED FOREST	RD	000003170000500001	1970
2002	RED FOREST	RD	000003690000600014	1968
2000	RED FOREST	RD	000003690000600013	1969
1908	RED FOREST	RD	000003690000600012	1968
2003	RED FOREST	RD	000003690000400018	1969
1906	RED FOREST	RD	000003690000600011	1969
2001	RED FOREST	RD	000003690000400019	1969
1904	RED FOREST	RD	000003690000600010	1969
1902	RED FOREST	RD	000003690000600009	1969
1905	RED FOREST	RD	000003690000300013	1968
1900	RED FOREST	RD	000003690000600008	1969
1903	RED FOREST	RD	000003690000300014	1969
1810	RED FOREST	RD	000003690000600007	1969
2	RED FOREST	CT	000003690000300015	1968
1808	RED FOREST	RD	000003690000600006	1969

4	RED FOREST	CT	000003690000300016	1968
1806	RED FOREST	RD	000003690000600005	1968
1	RED FOREST	CT	000003690000300019	1969
1804	RED FOREST	RD	000003690000600004	1969
5	RED FOREST	CT	000003690000300017	1969
1802	RED FOREST	RD	000003690000600003	1968
3	RED FOREST	CT	000003690000300018	1969
1803	RED FOREST	RD	000003690000300020	1969
1800	RED FOREST	RD	000003690000600002	1969
1708	RED FOREST	RD	000003690000600001	1969
1619	RED FOREST	RD	000003430000500009	1967
1617	RED FOREST	RD	000003430000500008	1967
1616	RED FOREST	RD	000003430000400018	1966
1615	RED FOREST	RD	000003430000500007	1972
1614	RED FOREST	RD	000003430000400019	1967
1611	RED FOREST	RD	000003430000500006	1968
1612	RED FOREST	RD	000003430000400020	1967
1609	RED FOREST	RD	000003430000500005	1967
1610	RED FOREST	RD	000003430000400021	1967
1607	RED FOREST	RD	000003430000500004	1966
1605	RED FOREST	RD	000003430000500003	1967
1608	RED FOREST	RD	000003430000400001	1969
1603	RED FOREST	RD	000003430000500002	1967
1601	RED FOREST	RD	000003430000500001	1966
1604	RED FOREST	RD	000003430000300030	1967
1602	RED FOREST	RD	000003430000300031	1967
1600	RED FOREST	RD	000003430000300001	1968
1702	WEMBLEY	CT	000003430000400012	1967
1704	WEMBLEY	CT	000003430000400011	1967
1701	WEMBLEY	CT	000003430000400008	1971
1705	WEMBLEY	CT	000003430000400010	1966
1703	WEMBLEY	CT	000003430000400009	1967
1400	WESTRIDGE	RD	000003170000100012	1974
1318	WESTRIDGE	RD	000003170000100011	0
1318	WESTRIDGE	RD	000003170000100010	1953
1316	WESTRIDGE	RD	000003170000100009	1950
1316	WESTRIDGE	RD	000003170000100005	0
1314	WESTRIDGE	RD	000003170000100008	1954
1312	WESTRIDGE	RD	000003170000100007	1973
1310	WESTRIDGE	RD	000003170000100015	1975

Friendly Lakes



Legend

 Unsurveyed Building Footprints


parcelYearBuilt

 <all other values>

YRBUILT

 1970

 1960-1969

 1950-1959

 1940-1949



House #	Street Name	Parcel Number	Year Built
24	BROOKGLEN DR	000006770000200012	1987
26	BROOKGLEN DR	000006770000200013	1989
21	BROOKGLEN DR	000006770000200014	1988
18	BROOKGLEN LN	000006770000200035	1988
16	BROOKGLEN LN	000006770000200034	1987
14	BROOKGLEN LN	000006770000200033	1992
22	BROOKGLEN DR	000006770000200011	1991
10	BROOKGLEN CT	000006770000200027	1987
7	BROOKGLEN CT	000006770000200028	1988
19	BROOKGLEN DR	000006770000200015	1987
5	BROOKGLEN CT	000006770000200029	1987
20	BROOKGLEN DR	000006770000200010	1990
12	BROOKGLEN LN	000006770000200048	1996
8	BROOKGLEN CT	000006770000200026	1988
23	BROOKGLEN LN	000006770000200036	1989
17	BROOKGLEN DR	000006770000200016	1989
10	BROOKGLEN LN	000006770000200032	1988
18	BROOKGLEN DR	000006770000200009	1987
3	BROOKGLEN CT	000006770000200030	1987
15	BROOKGLEN DR	000006770000200017	1988
21	BROOKGLEN LN	000006770000200037	1987
19	BROOKGLEN LN	000006770000200038	1988
6	BROOKGLEN CT	000006770000200025	1990
17	BROOKGLEN LN	000006770000200039	1992
1	BROOKGLEN CT	000006770000200031	1989
15	BROOKGLEN LN	000006770000200040	1988
16	BROOKGLEN DR	000006770000200008	1987
11	BROOKGLEN DR	000006770000200018	1993
4	BROOKGLEN CT	000006770000200024	1990
9	BROOKGLEN DR	000006770000200019	1991
11	BROOKGLEN LN	000006770000200041	1987
14	BROOKGLEN DR	000006770000200007	1987
7	BROOKGLEN LN	000006770000200047	0
6	BROOKGLEN LN	000006770000200023	1990
7	BROOKGLEN DR	000006770000200020	1993
12	BROOKGLEN DR	000006770000200006	1987
4	BROOKGLEN LN	000006770000200022	1988
9	BROOKGLEN LN	000006770000200042	1993
10	BROOKGLEN DR	000006770000200005	1987
5	BROOKGLEN DR	000006770000200021	1988
5	BROOKGLEN LN	000006770000200043	1994
8	BROOKGLEN DR	000006770000200004	1987
3	BROOKGLEN LN	000006770000200044	1988
3	BROOKGLEN DR	000006770000200045	1992
6	BROOKGLEN DR	000006770000200003	1989
4	BROOKGLEN DR	000006770000200002	1992

1	BROOKGLEN DR	000006770000200046	1990
2	BROOKGLEN DR	000006770000200001	1987
5704	BROOKS LN	00010032M086000005	1960
5702	BROOKS LN	00010032M086000019	1964
5707	BROOKS LN	00010032M086000006	1960
5703	BROOKS LN	00010032M086000017	0
5705	BROOKS LN	00010032M086000018	1960
2	BROOKWAY DR	000006770000100031	0
1	BROOKWAY DR	000006770000100001	1986
17	BROOKWAY DR	000006770000100008	1986
3	BROOKWAY DR	000006770000100002	1986
19	BROOKWAY DR	000006770000100009	1987
15	BROOKWAY DR	000006770000100007	1986
21	BROOKWAY DR	000006770000100010	1987
5	BROOKWAY DR	000006770000100003	1986
11	BROOKWAY DR	000006770000100006	1986
23	BROOKWAY DR	000006770000100011	1987
7	BROOKWAY DR	000006770000100004	1986
9	BROOKWAY DR	000006770000100005	1986
25	BROOKWAY DR	000006770000100012	1987
27	BROOKWAY DR	000006770000100013	1987
2	BROOKWAY DR	000006770000100014	1987
4	BROOKWAY DR	000006770000100015	1987
6	BROOKWAY DR	000006770000100016	1987
8	BROOKWAY DR	000006770000100017	1987
10	BROOKWAY DR	000006770000100018	1987
12	BROOKWAY DR	000006770000100019	1987
14	BROOKWAY DR	000006770000100020	1987
16	BROOKWAY DR	000006770000100021	1987
18	BROOKWAY DR	000006770000100022	1987
20	BROOKWAY DR	000006770000100023	1987
22	BROOKWAY DR	000006770000100024	1987
24	BROOKWAY DR	000006770000100025	1987
26	BROOKWAY DR	000006770000100026	1987
28	BROOKWAY DR	000006770000100027	1987
30	BROOKWAY DR	000006770000100028	1987
32	BROOKWAY DR	000006770000100029	1987
34	BROOKWAY DR	000006770000100030	1987
5706	COUNTRY LN	00010032M086000203	1993
5708	COUNTRY LN	00010032M086000204	1993
5710	COUNTRY LN	00010032M086000205	1993
5800	COUNTRY LN	00010032M086000206	1993
5802	COUNTRY LN	00010032M086000207	1994
5804	COUNTRY LN	00010032M086000208	1994
5702	COUNTRY LN	00010032M086000201	1994
5704	COUNTRY LN	00010032M086000202	1993
5616	COUNTRY LN	00010032M086000031	1973

5803	COUNTRY LN	00010032M086000055	1964
5614	COUNTRY LN	00010032M086000032	1968
5619	COUNTRY LN	00010032M086000048	1995
5612	COUNTRY LN	00010032M086000033	1968
5617	COUNTRY LN	00010032M086000199	1995
5610	COUNTRY LN	00010032M086000034	1968
5608	COUNTRY LN	00010032M086000035	1969
5615	COUNTRY LN	00010032M086000198	1995
5606	COUNTRY LN	00010032M086000036	1969
5604	COUNTRY LN	00010032M086000037	1969
5611	COUNTRY LN	00010032M086000197	1995
5602	COUNTRY LN	00010032M086000038	1970
5500	COUNTRY LN	00010032M086000039	1970
5507	COUNTRY LN	00010032M086000043	1967
5505	COUNTRY LN	00010032M086000042	1968
5503	COUNTRY LN	00010032M086000041	1969
5501	COUNTRY LN	00010032M086000040	1969
1810	FLEMING RD	00010032M086000209	0
1808	FLEMING RD	00010032M086000001	1974
1806	FLEMING RD	00010032M086000002	1970
1804	FLEMING RD	00010032M086000003	1961
1802	FLEMING RD	00010032M086000004	1998
1706	FLEMING RD	00010032M086000007	1961
1704	FLEMING RD	00010032M086000008	1961
1702	FLEMING RD	00010032M086000009	1960
1602	FLEMING RD	00010032M086000086	1959
1600	FLEMING RD	00010032M086000087	1960
1506	FLEMING RD	00010032M086000189	1974
1504	FLEMING RD	00010032M086000190	1964
1502	FLEMING RD	00010032M086000191	1959
1500	FLEMING RD	00010032M086000172	1960
1424	FLEMING RD	00010032M086000170	1960
1422	FLEMING RD	00010032M086000171	1959
1412	FLEMING RD	000100320089700006	1892
1402	FLEMING RD	000100320089700004	1940
5608	FLEMING TERRACE RD	00010032M086000069	1961
5610	FLEMING TERRACE RD	00010032M086000068	1968
5612	FLEMING TERRACE RD	00010032M086000067	1964
5700	FLEMING TERRACE RD	00010032M086000011	1969
5702	FLEMING TERRACE RD	00010032M086000010	1961
5614	FLEMING TERRACE RD	00010032M086000066	1965
5609	FLEMING TERRACE RD	00010032M086000070	1963
7	FLEMING TERRACE CR	00010032M086000071	1963
5707	FLEMING TERRACE RD	00010032M086000085	1960
5705	FLEMING TERRACE RD	00010032M086000084	1961
6	FLEMING TERRACE CR	00010032M086000072	1961
5703	FLEMING TERRACE RD	00010032M086000083	1963

5	FLEMING TERRACE CR	00010032M086000073	1963
5701	FLEMING TERRACE RD	00010032M086000082	1961
1	FLEMING TERRACE CR	00010032M086000077	1964
5623	FLEMING TERRACE RD	00010032M086000081	1962
5617	FLEMING TERRACE RD	00010032M086000078	1995
5621	FLEMING TERRACE RD	00010032M086000080	1964
5619	FLEMING TERRACE RD	00010032M086000079	0
2	FLEMING TERRACE CR	00010032M086000076	1961
4	FLEMING TERRACE CR	00010032M086000074	1962
3	FLEMING TERRACE CR	00010032M086000075	0
10	GAMBLE PL	00010032M086000114	0
12	GAMBLE PL	00010032M086000115	1971
5428	GARDEN LAKE DR	00010032M086000108	1966
5426	GARDEN LAKE DR	00010032M086000109	1959
5430	GARDEN LAKE DR	00010032M086000107	0
5424	GARDEN LAKE DR	00010032M086000110	1995
5422	GARDEN LAKE DR	00010032M086000111	1963
5422	GARDEN LAKE DR	00010032M086000113	0
5420	GARDEN LAKE DR	00010032M086000112	1960
5429	GARDEN LAKE DR	00010032M086000139	1961
5427	GARDEN LAKE DR	00010032M086000138	1959
5418	GARDEN LAKE DR	00010032M086000116	1955
5500	GARDEN LAKE DR	00010032M086000106	1959
5425	GARDEN LAKE DR	00010032M086000137	1962
5416	GARDEN LAKE DR	00010032M086000117	1962
5501	GARDEN LAKE DR	00010032M086000142	0
5423	GARDEN LAKE DR	00010032M086000136	1962
5502	GARDEN LAKE DR	00010032M086000105	1954
5410	GARDEN LAKE DR	00010032M086000118	0
5421	GARDEN LAKE DR	00010032M086000135	1962
5503	GARDEN LAKE DR	00010032M086000143	0
5502	GARDEN LAKE DR	00010032M086000104	1996
5419	GARDEN LAKE DR	00010032M086000134	1995
5408	GARDEN LAKE DR	00010032M086000119	1962
5505	GARDEN LAKE DR	00010032M086000144	1959
5417	GARDEN LAKE DR	00010032M086000133	1960
5406	GARDEN LAKE DR	00010032M086000120	1962
5504	GARDEN LAKE DR	00010032M086000103	1974
5404	GARDEN LAKE DR	00010032M086000121	1961
5402	GARDEN LAKE DR	00010032M086000122	1996
5400	GARDEN LAKE DR	00010032M086000123	1996
5509	GARDEN LAKE DR	00010032M086000145	1961
11	GARDEN LAKE CR	00010032M086000146	1996
5415	GARDEN LAKE DR	00010032M086000132	1961
9	GARDEN LAKE CR	00010032M086000147	1961
5506	GARDEN LAKE DR	00010032M086000102	1965
8	GARDEN LAKE CR	00010032M086000148	1970

5508	GARDEN LAKE DR	00010032M086000101	1963
5413	GARDEN LAKE DR	00010032M086000131	1960
7	GARDEN LAKE CR	00010032M086000149	1961
5411	GARDEN LAKE DR	00010032M086000130	1957
5510	GARDEN LAKE DR	00010032M086000100	1910
5409	GARDEN LAKE DR	00010032M086000129	1963
5407	GARDEN LAKE DR	00010032M086000128	0
5511	GARDEN LAKE DR	00010032M086000154	1962
6	GARDEN LAKE CR	00010032M086000150	1962
5512	GARDEN LAKE DR	00010032M086000099	1964
2	GARDEN LAKE CR	00010032M086000153	1959
5513	GARDEN LAKE DR	00010032M086000155	1963
3	GARDEN LAKE CR	00010032M086000152	1962
5	GARDEN LAKE CR	00010032M086000151	1960
5502	HEMPSTEAD DR	00010032M086000196	1996
5507	HEMPSTEAD DR	00010032M086000047	1966
5501	HEMPSTEAD DR	00010032M086000044	1968
5505	HEMPSTEAD DR	00010032M086000046	1967
5503	HEMPSTEAD DR	00010032M086000045	1967
1809	LAKEMONT DR	00010032M086000024	2002
1807	LAKEMONT DR	00010032M086000023	1969
1804	LAKEMONT DR	00010032M086000056	1964
1714	LAKEMONT DR	00010032M086000058	0
1805	LAKEMONT DR	00010032M086000022	1960
1802	LAKEMONT DR	00010032M086000057	1961
1803	LAKEMONT DR	00010032M086000021	1969
1801	LAKEMONT DR	00010032M086000020	1976
1712	LAKEMONT DR	00010032M086000059	1961
1711	LAKEMONT DR	00010032M086000016	1960
1710	LAKEMONT DR	00010032M086000060	2001
1709	LAKEMONT DR	00010032M086000015	1971
1708	LAKEMONT DR	00010032M086000061	1971
1707	LAKEMONT DR	00010032M086000014	1960
1705	LAKEMONT DR	00010032M086000013	1961
1706	LAKEMONT DR	00010032M086000062	1971
1703	LAKEMONT DR	00010032M086000012	1971
1704	LAKEMONT DR	00010032M086000063	1987
1702	LAKEMONT DR	00010032M086000064	1963
1700	LAKEMONT DR	00010032M086000065	1963
1815	NEW BEDFORD DR	00010032M086000212	1996
1817	NEW BEDFORD DR	00010032M086000213	1995
1811	NEW BEDFORD DR	00010032M086000211	1995
1809	NEW BEDFORD DR	00010032M086000210	0
1807	NEW BEDFORD DR	00010032M086000028	1966
1819	NEW BEDFORD DR	00010032M086000214	1995
1805	NEW BEDFORD DR	00010032M086000027	1965
1821	NEW BEDFORD DR	00010032M086000215	1995

1823	NEW BEDFORD DR	00010032M086000216	1995
1803	NEW BEDFORD DR	00010032M086000026	1965
1806	NEW BEDFORD DR	00010032M086000233	1995
1808	NEW BEDFORD DR	00010032M086000232	1995
1804	NEW BEDFORD DR	00010032M086000234	1996
1825	NEW BEDFORD DR	00010032M086000217	1995
1810	NEW BEDFORD DR	00010032M086000231	1996
1802	NEW BEDFORD DR	00010032M086000029	1966
1827	NEW BEDFORD DR	00010032M086000218	1995
1801	NEW BEDFORD DR	00010032M086000025	1966
1812	NEW BEDFORD DR	00010032M086000230	1995
1829	NEW BEDFORD DR	00010032M086000219	1995
1814	NEW BEDFORD DR	00010032M086000229	1995
1800	NEW BEDFORD DR	00010032M086000030	1965
1831	NEW BEDFORD DR	00010032M086000220	1995
1833	NEW BEDFORD DR	00010032M086000221	1995
1816	NEW BEDFORD DR	00010032M086000228	1995
1711	NEW BEDFORD DR	00010032M086000054	1989
1835	NEW BEDFORD DR	00010032M086000222	1995
1818	NEW BEDFORD DR	00010032M086000227	1995
1820	NEW BEDFORD DR	00010032M086000226	1995
1709	NEW BEDFORD DR	00010032M086000053	1969
1822	NEW BEDFORD DR	00010032M086000225	1995
1824	NEW BEDFORD DR	00010032M086000224	1995
1702	NEW BEDFORD DR	00010032M086000194	1996
1826	NEW BEDFORD DR	00010032M086000223	1995
1707	NEW BEDFORD DR	00010032M086000052	1966
1700	NEW BEDFORD DR	00010032M086000195	1996
1705	NEW BEDFORD DR	00010032M086000051	1965
1703	NEW BEDFORD DR	00010032M086000050	1964
1701	NEW BEDFORD DR	00010032M086000049	1967
1511	NEW GARDEN RD	000100320085900003	0
1571	NEW GARDEN RD	000100320085900023	0
1505	NEW GARDEN RD	000100320086000037	1968
1503	NEW GARDEN RD	00010032M086000125	1956
1501	NEW GARDEN RD	00010032M086000124	1956
1433	NEW GARDEN RD	00010032M086000127	1958
1425	NEW GARDEN RD	000100320086000017	1963
1431	NEW GARDEN RD	00010032M086000126	0
1347	NEW GARDEN RD	000100320086000028	1960
1415	NEW GARDEN RD	000100320086000031	1959
1411	NEW GARDEN RD	000100320086000003	1926
1405	NEW GARDEN RD	000100320086000036	0
1345	NEW GARDEN RD	000100320086000029	1957
1409	NEW GARDEN RD	000100320086000019	1935
1403	NEW GARDEN RD	000100320086000026	1941
1341	NEW GARDEN RD	000100320086000020	1949

1343	NEW GARDEN RD	000100320086000012	1966
5718	NORTHLAKE DR	00010032M086000088	1960
5716	NORTHLAKE DR	00010032M086000089	1961
5714	NORTHLAKE DR	00010032M086000090	0
5712	NORTHLAKE DR	00010032M086000091	1962
5710	NORTHLAKE DR	00010032M086000092	1960
5708	NORTHLAKE DR	00010032M086000093	1965
5706	NORTHLAKE DR	00010032M086000094	1963
5704	NORTHLAKE DR	00010032M086000095	1959
5702	NORTHLAKE DR	00010032M086000096	1963
5717	NORTHLAKE DR	00010032M086000188	1958
5715	NORTHLAKE DR	00010032M086000187	0
5713	NORTHLAKE DR	00010032M086000186	1960
5700	NORTHLAKE DR	00010032M086000097	1963
5709	NORTHLAKE DR	00010032M086000185	1959
5707	NORTHLAKE DR	00010032M086000184	1958
5705	NORTHLAKE DR	00010032M086000183	1958
5703	NORTHLAKE DR	00010032M086000182	1958
5622	NORTHLAKE DR	00010032M086000098	1933
5701	NORTHLAKE DR	00010032M086000181	1964
5613	NORTHLAKE DR	00010032M086000158	0
5610	NORTHLAKE DR	00010032M086000156	1962
5611	NORTHLAKE DR	00010032M086000157	1959
5700	PINEHAVEN DR	00010032D0861N 022	0
5720	SOUTHLAKE DR	00010032M086000173	1970
5718	SOUTHLAKE DR	00010032M086000174	1971
5712	SOUTHLAKE DR	00010032M086000175	1961
5710	SOUTHLAKE DR	00010032M086000176	1961
5708	SOUTHLAKE DR	00010032M086000177	0
5706	SOUTHLAKE DR	00010032M086000178	1958
5704	SOUTHLAKE DR	00010032M086000179	1964
5702	SOUTHLAKE DR	00010032M086000180	1959
5701	SOUTHLAKE DR	00010032M086000159	1959
5703	SOUTHLAKE DR	00010032M086000160	1973
5705	SOUTHLAKE DR	00010032M086000161	1964
5721	SOUTHLAKE DR	00010032M086000169	1959
5707	SOUTHLAKE DR	00010032M086000162	1962
5719	SOUTHLAKE DR	00010032M086000168	1961
5709	SOUTHLAKE DR	000006770000200049	1954
5711	SOUTHLAKE DR	00010032M086000164	1961
5717	SOUTHLAKE DR	00010032M086000167	1963
5713	SOUTHLAKE DR	00010032M086000165	1998
5715	SOUTHLAKE DR	00010032M086000166	1961
5705	SOUTHLAKE DR	000100320086000035	0

Friendswood



Legend

- 1940-1970 neighborhoods
- Unsurveyed Building Footprints
- parcelYearBuilt
- <all other values>
- YRBUILT
- 1970
- 1960-1969
- 1950-1959
- 1940-1949



House #	Street Name	Parcel Number	Year Built
5900	BIG TREE WY	000100280089300083	0
5710	BUDDINGWOOD DR	000003910000400016	1964
5708	BUDDINGWOOD DR	000003910000400017	1966
5706	BUDDINGWOOD DR	000003910000400018	1965
5720	BUDDINGWOOD DR	000003900000800003	1971
5704	BUDDINGWOOD DR	000003910000400019	1965
5702	BUDDINGWOOD DR	000003910000400020	1964
5718	BUDDINGWOOD DR	000003900000800004	1971
5700	BUDDINGWOOD DR	000003910000400021	1965
5614	BUDDINGWOOD DR	000003910000400022	1965
5612	BUDDINGWOOD DR	000003910000400023	1964
5602	BUDDINGWOOD DR	000003910000400027	1964
5610	BUDDINGWOOD DR	000003910000400024	1964
5606	BUDDINGWOOD DR	000003910000400026	1964
5608	BUDDINGWOOD DR	000003910000400025	1963
5708	FRIENDSWOOD DR	000003900000200011	1964
5710	FRIENDSWOOD DR	000003900000200010	1964
5712	FRIENDSWOOD DR	000003900000200009	1964
5714	FRIENDSWOOD DR	000003900000200008	1964
5716	FRIENDSWOOD DR	000003900000200007	1964
5718	FRIENDSWOOD DR	000003900000200006	1964
5720	FRIENDSWOOD DR	000003900000200005	1964
5722	FRIENDSWOOD DR	000003900000200004	1964
5724	FRIENDSWOOD DR	000003900000200003	1964
5706	FRIENDSWOOD DR	000003900000200012	1963
5704	FRIENDSWOOD DR	000003900000200013	1963
5709	FRIENDSWOOD DR	000003900000300008	1964
5707	FRIENDSWOOD DR	000003900000300009	1963
5711	FRIENDSWOOD DR	000003900000300007	1964
5713	FRIENDSWOOD DR	000003900000300006	1963
5705	FRIENDSWOOD DR	000003900000300010	1961
5715	FRIENDSWOOD DR	000003900000300005	1964
5717	FRIENDSWOOD DR	000003900000300004	1962
5723	FRIENDSWOOD DR	000003900000600003	1965
5719	FRIENDSWOOD DR	000003900000300003	1964
5702	FRIENDSWOOD DR	000003900000200014	1963
5721	FRIENDSWOOD DR	000003900000600004	1964
5703	FRIENDSWOOD DR	000003900000300011	1963
5700	FRIENDSWOOD DR	000003900000200015	1962
5701	FRIENDSWOOD DR	000003900000300012	1963
5712	GREENVIEW DR	000003900000300015	1964
5710	GREENVIEW DR	000003900000300014	1964
5714	GREENVIEW DR	000003900000300016	1970
5716	GREENVIEW DR	000003900000300017	1964
5708	GREENVIEW DR	000003900000300013	1964
5720	GREENVIEW DR	000003900000300001	1964

5722	GREENVIEW DR	000003900000300002	1964
5718	GREENVIEW DR	000003900000300018	1964
5703	GREENVIEW DR	000003900000400014	1963
5705	GREENVIEW DR	000003900000400013	1963
5707	GREENVIEW DR	000003900000400012	1964
5709	GREENVIEW DR	000003900000400011	1964
5711	GREENVIEW DR	000003900000400010	1964
5713	GREENVIEW DR	000003900000400009	1964
5715	GREENVIEW DR	000003900000400008	1964
5717	GREENVIEW DR	000003900000400007	1964
5719	GREENVIEW DR	000003900000400006	1964
5721	GREENVIEW DR	000003900000400005	1964
5723	GREENVIEW DR	000003900000400004	1964
5725	GREENVIEW DR	000003900000400003	1964
211	GUILFORD COLLEGE RD	000003900000200002	1918
213	GUILFORD COLLEGE RD	000003900000200001	1966
305	GUILFORD COLLEGE RD	000003900000600002	1965
309	GUILFORD COLLEGE RD	000003900000600001	0
319	GUILFORD COLLEGE RD	00010028H089300017	0
319	GUILFORD COLLEGE RD	00010028H089300016	0
321	GUILFORD COLLEGE RD	00010028H089300015	1990
323	GUILFORD COLLEGE RD	00010028H089300014	0
325	GUILFORD COLLEGE RD	00010028H089300013	1997
327	GUILFORD COLLEGE RD	00010028H089300012	0
327	GUILFORD COLLEGE RD	00010028H089300011	0
329	GUILFORD COLLEGE RD	00010028H089300010	0
331	GUILFORD COLLEGE RD	00010028H089300009	0
405	GUILFORD COLLEGE RD	000100280089300024	1996
449	GUILFORD COLLEGE RD	000100280089300031	1920
417	GUILFORD COLLEGE RD	000100280089300017	0
501	GUILFORD COLLEGE RD	000100280089300073	1960
503	GUILFORD COLLEGE RD	000100280089300082	0
208	MEADOWOOD ST	000003900000200020	1962
210	MEADOWOOD ST	000003900000200019	1962
212	MEADOWOOD ST	000003900000200018	1962
214	MEADOWOOD ST	000003900000200017	1962
216	MEADOWOOD ST	000003900000200016	1962
300	MEADOWOOD ST	000003900000400015	1963
302	MEADOWOOD ST	000003900000400016	1963
306	MEADOWOOD ST	000003910000600001	1963
400	MEADOWOOD ST	000003910000500004	1951
402	MEADOWOOD ST	000003910000500003	0
404	MEADOWOOD ST	000003910000500002	0
406	MEADOWOOD ST	000003910000500001	0
500	MEADOWOOD ST	000003910000400005	1963
502	MEADOWOOD ST	000003910000400004	1964
504	MEADOWOOD ST	000003910000400003	1964

506	MEADOWOOD ST	000003910000400002	1985
508	MEADOWOOD ST	000003910000400001	2001
400	RAVENWOOD DR	000003910000300001	1968
402	RAVENWOOD DR	000003910000300002	1968
404	RAVENWOOD DR	000003910000300003	1972
406	RAVENWOOD DR	000003910000300004	1966
500	RAVENWOOD DR	000003910000300005	1971
502	RAVENWOOD DR	000003910000300006	1966
504	RAVENWOOD DR	000003910000300007	1967
506	RAVENWOOD DR	000003910000300008	1964
302	SPRINGTIME DR	000003900000600005	1964
304	SPRINGTIME DR	000003900000600006	1964
306	SPRINGTIME DR	000003900000600007	1966
308	SPRINGTIME DR	000003900000600008	1964
310	SPRINGTIME DR	000003900000600009	1965
312	SPRINGTIME DR	000003900000600010	1965
314	SPRINGTIME DR	000003900000600011	1965
400	SPRINGTIME DR	000003900000600012	1965
401	SPRINGTIME DR	000003900000500005	1964
402	SPRINGTIME DR	000003900000600013	1965
403	SPRINGTIME DR	000003900000500004	1965
404	SPRINGTIME DR	000003900000600014	1964
405	SPRINGTIME DR	000003900000500003	1964
406	SPRINGTIME DR	000003900000600015	1965
407	SPRINGTIME DR	000003900000500002	1965
408	SPRINGTIME DR	000003900000600016	1965
409	SPRINGTIME DR	000003900000500001	1965
410	SPRINGTIME DR	000003900000700005	1971
411	SPRINGTIME DR	000003900000800001	1971
412	SPRINGTIME DR	000003900000700004	1972
415	SPRINGTIME DR	000003900000800002	1972
414	SPRINGTIME DR	000003900000700003	1971
416	SPRINGTIME DR	000003900000700002	1971
5722	UNDERWOOD DR	000003900000400002	1965
5720	UNDERWOOD DR	000003900000400001	1965
5702	UNDERWOOD DR	000003910000600012	1968
5700	UNDERWOOD DR	000003910000600011	1967
5618	UNDERWOOD DR	000003910000600010	1968
5616	UNDERWOOD DR	000003910000600009	1967
5614	UNDERWOOD DR	000003910000600008	1968
5612	UNDERWOOD DR	000003910000600007	1968
5610	UNDERWOOD DR	000003910000600006	1966
5608	UNDERWOOD DR	000003910000600005	1968
5606	UNDERWOOD DR	000003910000600004	1983
5604	UNDERWOOD DR	000003910000600003	1966
5602	UNDERWOOD DR	000003910000600002	1964
5605	UNDERWOOD DR	000003910000500024	0

5621	UNDERWOOD DR	000003910000500012	1967
5619	UNDERWOOD DR	000003910000500011	1967
5617	UNDERWOOD DR	000003910000500010	1967
5615	UNDERWOOD DR	000003910000500009	1967
5611	UNDERWOOD DR	000003910000500008	1969
5609	UNDERWOOD DR	000003910000500007	1966
5605	UNDERWOOD DR	000003910000500005	1968
5607	UNDERWOOD DR	000003910000500006	1966
5622	VIRGILWOOD DR	000003910000500013	1967
5620	VIRGILWOOD DR	000003910000500014	1966
5618	VIRGILWOOD DR	000003910000500015	1965
5616	VIRGILWOOD DR	000003910000500016	1966
5606	VIRGILWOOD DR	000003910000500021	1968
5604	VIRGILWOOD DR	000003910000500022	1966
5614	VIRGILWOOD DR	000003910000500017	1966
5612	VIRGILWOOD DR	000003910000500018	1966
5610	VIRGILWOOD DR	000003910000500019	1971
5608	VIRGILWOOD DR	000003910000500020	1967
5623	VIRGILWOOD DR	000003910000400015	1965
5621	VIRGILWOOD DR	000003910000400014	1964
5603	VIRGILWOOD DR	000003910000400006	1967
5619	VIRGILWOOD DR	000003910000400013	1969
5615	VIRGILWOOD DR	000003910000400012	1976
5613	VIRGILWOOD DR	000003910000400011	1969
5611	VIRGILWOOD DR	000003910000400010	1968
5605	VIRGILWOOD DR	000003910000400007	1967
5609	VIRGILWOOD DR	000003910000400009	1970
5607	VIRGILWOOD DR	000003910000400008	1971

Glendale Hills



Legend

 Unsurveyed Building Footprints

parcelYearBuilt

 <all other values>

YRBUILT

 1970

 1960-1969

 1950-1959

 1940-1949



House #	Street Name	Parcel Number	Year Built
4405	ANDERSON ST	000005520000100003	2001
4407	ANDERSON ST	000005520000100004	1955
4409	ANDERSON ST	000005520000100005	1992
4411	ANDERSON ST	000005520000100006	1991
4415	ANDERSON ST	000005520000100007	1983
4417	ANDERSON ST	000005520000100008	1966
4419	ANDERSON ST	000005520000100009	0
4423	ANDERSON ST	000005520000100010	1988
4427	ANDERSON ST	000005520000100011	0
4431	ANDERSON ST	000005520000100012	0
4433	ANDERSON ST	000005520000100013	1949
4435	ANDERSON ST	000005520000100014	1960
4438	ANDERSON ST	000005520000200017	1952
4436	ANDERSON ST	000005520000200018	1974
4434	ANDERSON ST	000005520000200019	0
4430	ANDERSON ST	000005520000200021	1951
4426	ANDERSON ST	000005520000200022	1952
4422	ANDERSON ST	000005520000200023	0
4420	ANDERSON ST	000005520000200024	1965
4416	ANDERSON ST	000005520000200026	1981
4412	ANDERSON ST	000005520000200027	1948
4410	ANDERSON ST	000005520000200028	1991
4408	ANDERSON ST	000005520000200029	1952
4406	ANDERSON ST	000005520000200031	1991
4404	ANDERSON ST	000005520000200033	1991
4400	ANDERSON ST	000005520000200032	1975
304	AUNT MARY AV	000005460000700032	1994
302	AUNT MARY AV	000005460000700033	1991
300	AUNT MARY AV	000005460000700034	1993
210	AUNT MARY AV	000005460000700035	1991
208	AUNT MARY AV	000005460000700036	1993
206	AUNT MARY AV	000005460000700037	1990
204	AUNT MARY AV	000005460000700038	1991
202	AUNT MARY AV	000005460000700039	1992
200	AUNT MARY AV	000005460000700040	1990
143	AUNT MARY AV	000005460000600010	1956
144	AUNT MARY AV	000005460000700008	1948
139	AUNT MARY AV	000005460000600011	1960
142	AUNT MARY AV	000005460000700007	1952
140	AUNT MARY AV	000005460000700006	1987
137	AUNT MARY AV	000005460000600012	1931
138	AUNT MARY AV	000005460000700011	1987
135	AUNT MARY AV	000005460000600013	1987
136	AUNT MARY AV	000005460000700005	1948
134	AUNT MARY AV	000005460000700004	1951
133	AUNT MARY AV	000005460000600014	1945

132	AUNT MARY AV	000005460000700003	1950
129	AUNT MARY AV	000005460000600015	1962
130	AUNT MARY AV	000005460000700002	1948
125	AUNT MARY AV	000005460000600016	1945
123	AUNT MARY AV	000005460000600017	1954
115	AUNT MARY AV	000005460000400001	1956
509	BALBOA ST	0004018700464S 015	1987
526	BALBOA ST	00040187E0464S 046	0
528	BALBOA ST	00040187E0464S 044	1958
524	BALBOA ST	00040187E0464S 045	1931
518	BALBOA ST	00040187B0464S 045	0
516	BALBOA ST	00040187B0464S 046	1938
514	BALBOA ST	00040187B0464S 047	1919
512	BALBOA ST	00040187B0464S 048	0
510	BALBOA ST	00040187B0464S 049	1928
508	BALBOA ST	00040187B0464S 051	0
508	BALBOA ST	00040187B0464S 050	1946
504	BALBOA ST	00040187B0464S 052	0
505	BALBOA ST	000005520000100015	0
1126	EASTON RD	000002040000500026	1988
1125	EASTON RD	000002040000400001	1987
1123	EASTON RD	000002040000400002	1987
1124	EASTON RD	000002040000500025	1996
1121	EASTON RD	000002040000400027	1956
1122	EASTON RD	000002040000500021	1965
1119	EASTON RD	000002040000400005	1953
1120	EASTON RD	000002040000500023	1965
1117	EASTON RD	000002040000400006	1947
1118	EASTON RD	000002040000500027	1958
1115	EASTON RD	000002040000400007	1947
1114	EASTON RD	000002040000500022	1948
1113	EASTON RD	000002040000400008	1947
1112	EASTON RD	000002040000500020	1953
1111	EASTON RD	000002040000400009	1947
1106	EASTON RD	000002040000500017	1992
1105	EASTON RD	000002040000400010	1951
1104	EASTON RD	000002040000500029	1991
1103	EASTON RD	000002040000400012	1951
1102	EASTON RD	000002040000500016	1991
1100	EASTON RD	000002040000500028	1960
1101	EASTON RD	000002040000400013	1955
1003	EASTON RD	000002040000800008	0
1001	EASTON RD	000002040000700004	0
1310	ELWELL AV	000002040000300024	1958
1311	ELWELL AV	000002040000200004	1928
1308	ELWELL AV	000002040000300022	1990
1306	ELWELL AV	000002040000300021	1927

1307	ELWELL AV	000002040000200012	1953
1304	ELWELL AV	000002040000300020	1929
1305	ELWELL AV	000002040000200007	1930
1301	ELWELL AV	000002040000200008	1939
1300	ELWELL AV	000002040000300019	1935
1210	ELWELL AV	000002040000600046	1947
1211	ELWELL AV	000002040000500001	1939
1208	ELWELL AV	000002040000600045	1935
1209	ELWELL AV	000002040000500002	1942
1206	ELWELL AV	000002040000600044	1935
1201	ELWELL AV	000002040000500003	0
1202	ELWELL AV	000002040000600042	1949
1119	ELWELL AV	000002040000500004	1939
1200	ELWELL AV	000002040000600041	1934
1117	ELWELL AV	000002040000500005	1939
1115	ELWELL AV	000002040000500006	1935
1118	ELWELL AV	000002040000600039	0
1118	ELWELL AV	000002040000600005	1954
1114	ELWELL AV	000002040000600035	1952
1113	ELWELL AV	000002040000500008	1935
1112	ELWELL AV	000002040000600033	1941
1107	ELWELL AV	000002040000500010	1928
1110	ELWELL AV	000002040000600031	1948
1106	ELWELL AV	000002040000600027	1946
1101	ELWELL AV	000002040000500013	1935
1104	ELWELL AV	000002040000600026	1926
1015	ELWELL AV	000002040000800001	1935
1100	ELWELL AV	000002040000600025	1933
1013	ELWELL AV	000002040000800002	1929
1011	ELWELL AV	000002040000800003	1939
1008	ELWELL AV	000002060000200026	1948
1005	ELWELL AV	000002040000800005	1956
1006	ELWELL AV	000002060000200024	1939
1003	ELWELL AV	000002040000800007	1965
1004	ELWELL AV	000002060000200023	1939
1002	ELWELL AV	000002060000200025	1939
1001	ELWELL AV	000002040000800010	1957
1000	ELWELL AV	000002060000200029	1945
912	ELWELL AV	000002060000200022	1938
913	ELWELL AV	000002060000100007	1934
910	ELWELL AV	000002060000200021	1938
911	ELWELL AV	000002060000100006	1922
908	ELWELL AV	000002060000200020	1928
907	ELWELL AV	000002060000100004	1935
906	ELWELL AV	000002060000200019	1921
905	ELWELL AV	000002060000100003	1931
902	ELWELL AV	000002060000200018	1938

900	ELWELL AV	000002060000200016	1914
901	ELWELL AV	000002060000100001	1937
812	ELWELL AV	000002060000500045	1923
811	ELWELL AV	000002060000400015	1933
810	ELWELL AV	000002060000500049	1948
809	ELWELL AV	000002060000400017	1997
808	ELWELL AV	000002060000500044	1924
807	ELWELL AV	000002060000400019	1931
804	ELWELL AV	000002060000500043	1931
3	ESQUIRE CT	000002120000300038	1989
5	ESQUIRE CT	000002120000300039	1991
4	ESQUIRE CT	000002120000300027	1989
7	ESQUIRE CT	000002120000300040	1991
6	ESQUIRE CT	000002120000300046	1991
8	ESQUIRE CT	000002120000300045	1989
9	ESQUIRE CT	000002120000300041	1991
11	ESQUIRE CT	000002120000300042	1991
10	ESQUIRE CT	000002120000300044	1991
15	ESQUIRE CT	000002120000300043	1992
1010	FOUSHEE ST	000002070000100038	1929
930	FOUSHEE ST	000002070000100035	1948
927	FOUSHEE ST	000002060000300002	1938
928	FOUSHEE ST	000002070000100044	1947
925	FOUSHEE ST	000002060000300003	1965
926	FOUSHEE ST	000002070000100037	1947
923	FOUSHEE ST	000002060000300004	1966
924	FOUSHEE ST	000002070000100036	1947
921	FOUSHEE ST	000002060000300007	1928
922	FOUSHEE ST	000002070000100034	1947
920	FOUSHEE ST	000002070000100033	1953
917	FOUSHEE ST	000002060000300008	1965
910	FOUSHEE ST	000002070000100032	0
908	FOUSHEE ST	000002070000100031	1939
909	FOUSHEE ST	000002060000300013	0
906	FOUSHEE ST	000002070000100030	1939
907	FOUSHEE ST	000002060000300015	1950
904	FOUSHEE ST	000002070000100029	1939
905	FOUSHEE ST	000002060000300016	1950
902	FOUSHEE ST	000002070000100027	1939
903	FOUSHEE ST	000002060000300014	1930
901	FOUSHEE ST	000002060000300017	1949
900	FOUSHEE ST	000002070000100025	0
4103	GRANBURY DR	000002050000700012	1956
4105	GRANBURY DR	000002050000700013	1956
4107	GRANBURY DR	000002050000700014	1956
4109	GRANBURY DR	000002050000700015	1956
4111	GRANBURY DR	000002050000700016	1956

4113	GRANBURY DR	000002050000700017	1956
4100	GRANBURY DR	000002050000600005	1956
4102	GRANBURY DR	000002050000600004	1956
4104	GRANBURY DR	000002050000600003	1956
4106	GRANBURY DR	000002050000600002	1956
4108	GRANBURY DR	000002050000600001	1956
4101	HAMPSHIRE DR	000002050000600006	1958
4103	HAMPSHIRE DR	000002050000600007	1958
4105	HAMPSHIRE DR	000002050000600008	1958
4107	HAMPSHIRE DR	000002050000600009	1958
4100	HAMPSHIRE DR	000002050000200032	1958
4102	HAMPSHIRE DR	000002050000200033	1958
4104	HAMPSHIRE DR	000002050000200034	1958
4201	HAMPSHIRE DR	000002120000300005	0
4106	HAMPSHIRE DR	000002050000200035	1958
4108	HAMPSHIRE DR	000002050000200036	1958
4110	HAMPSHIRE DR	000002050000200037	1956
4205	HAMPSHIRE DR	000002120000300006	1958
4207	HAMPSHIRE DR	000002120000300007	1957
4209	HAMPSHIRE DR	000002120000300008	1957
4211	HAMPSHIRE DR	000002120000300009	1957
4213	HAMPSHIRE DR	000002120000300010	1957
4215	HAMPSHIRE DR	000002120000300011	1957
4217	HAMPSHIRE DR	000002120000300012	1957
4219	HAMPSHIRE DR	000002120000300013	1957
4221	HAMPSHIRE DR	000002120000300014	1957
4223	HAMPSHIRE DR	000002120000300015	1957
4202	HAMPSHIRE DR	000002120000200032	1957
4204	HAMPSHIRE DR	000002120000200031	1957
4206	HAMPSHIRE DR	000002120000200030	1957
4208	HAMPSHIRE DR	000002120000200029	1957
4210	HAMPSHIRE DR	000002120000200028	1957
4212	HAMPSHIRE DR	000002120000200027	1957
4300	HAMPSHIRE DR	000301440050000011	0
4214	HAMPSHIRE DR	000002120000200026	1957
4216	HAMPSHIRE DR	000002120000200025	1957
4224	HAMPSHIRE DR	000002120000200021	1957
4218	HAMPSHIRE DR	000002120000200024	1958
4220	HAMPSHIRE DR	000002120000200023	1957
4222	HAMPSHIRE DR	000002120000200022	1957
4300	HAMPSHIRE DR	000301440050000011	0
1146	HERN AV	000002050000100004	0
1142	HERN AV	000002050000100003	0
1138	HERN AV	000002050000100002	0
1134	HERN AV	000002050000100001	0
1130	HERN AV	000002050000300016	1998
1117	HERN AV	000002040000600010	1964

1128	HERN AV	000002050000300001	1974
1126	HERN AV	000002050000300018	1974
1125	HERN AV	000002040000600050	1956
1124	HERN AV	000002050000300017	1983
1121	HERN AV	000002040000600051	1958
1120	HERN AV	000002050000300015	1959
1118	HERN AV	000002050000300024	1959
1115	HERN AV	000002040000600011	1953
1116	HERN AV	000002050000300014	0
1114	HERN AV	000002050000300013	1938
1113	HERN AV	000002040000600012	0
1112	HERN AV	000002050000300012	1947
1111	HERN AV	000002040000600013	1953
1109	HERN AV	000002040000600014	1948
1108	HERN AV	000002050000400006	1991
1107	HERN AV	000002040000600015	1948
1106	HERN AV	000002050000400007	1956
1105	HERN AV	000002040000600017	1945
1105	HERN AV	000002040000600018	0
1102	HERN AV	000002050000400008	1954
1104	HERN AV	000002050000400009	1925
1100	HERN AV	000002050000400010	1938
1009	HERN AV	000002060000200028	1947
1010	HERN AV	000002060000300031	1924
1007	HERN AV	000002060000200002	1947
1006	HERN AV	000002060000300030	1941
1005	HERN AV	000002060000200003	1927
1003	HERN AV	000002060000200004	1941
1004	HERN AV	000002060000300029	0
1000	HERN AV	000002060000300027	1946
1001	HERN AV	000002060000200005	1925
916	HERN AV	000002060000300026	1947
915	HERN AV	000002060000200006	1940
914	HERN AV	000002060000300024	1950
911	HERN AV	000002060000200009	1934
912	HERN AV	000002060000300023	1948
910	HERN AV	000002060000300022	1938
909	HERN AV	000002060000200010	1948
908	HERN AV	000002060000300021	1939
900	HERN AV	000002060000300018	1953
1600	HUFFINE MILL RD	00040187E0464S 043	1928
1500	HUFFINE MILL RD	0004018700464S 016	1960
1422	HUFFINE MILL RD	000301440050100006	1960
1418	HUFFINE MILL RD	000301440050100010	1949
1416	HUFFINE MILL RD	000301440050100009	1944
1414	HUFFINE MILL RD	000301440050100045	1950
1414	HUFFINE MILL RD	000301440050000046	0

1412	HUFFINE MILL RD	000301440050100011	1983
1410	HUFFINE MILL RD	000301440050100012	0
1408	HUFFINE MILL RD	000301440050100013	0
1408	HUFFINE MILL RD	000301440050100014	1951
1406	HUFFINE MILL RD	000301440050100015	1984
1412	HUFFINE MILL RD	000301440050000039	0
1313	HUFFINE MILL RD	000002120000600013	1960
1311	HUFFINE MILL RD	000002120000600012	1960
1422	HUFFINE MILL RD	000301440050100006	1960
1316	HUFFINE MILL RD	000002120000300037	1990
1314	HUFFINE MILL RD	000002120000300036	1989
1312	HUFFINE MILL RD	000002120000300035	1989
1412	HUFFINE MILL RD	000301440050000005	0
1310	HUFFINE MILL RD	000002120000300034	1989
1308	HUFFINE MILL RD	000002120000300033	1989
1303	HUFFINE MILL RD	000002050000700019	1956
1306	HUFFINE MILL RD	000002120000300032	1988
1301	HUFFINE MILL RD	000002050000700018	1956
1304	HUFFINE MILL RD	000002120000300031	1988
1302	HUFFINE MILL RD	000002120000300030	1960
1205	HUFFINE MILL RD	000002050000600012	1956
1300	HUFFINE MILL RD	000002120000300029	1988
1412	HUFFINE MILL RD	000301440050000036	0
1208	HUFFINE MILL RD	000002120000300028	1989
1203	HUFFINE MILL RD	000002050000600011	1956
1206	HUFFINE MILL RD	000002120000300001	1959
1201	HUFFINE MILL RD	000002050000600010	1956
1204	HUFFINE MILL RD	000002120000300002	1960
1202	HUFFINE MILL RD	000002120000300003	1958
1200	HUFFINE MILL RD	000002120000300004	1958
1106	HUFFINE MILL RD	000002120000200001	1958
1101	HUFFINE MILL RD	000002050000200038	1965
1104	HUFFINE MILL RD	000002120000200002	1958
1102	HUFFINE MILL RD	000002120000200003	1958
1015	HUFFINE MILL RD	000002050000500001	1938
1013	HUFFINE MILL RD	000002050000500003	1938
1100	HUFFINE MILL RD	000002120000200004	0
1011	HUFFINE MILL RD	000002050000500002	1938
1009	HUFFINE MILL RD	000002050000500004	1949
1007	HUFFINE MILL RD	000002050000500006	1953
1028	HUFFINE MILL RD	000002120000100001	1958
1005	HUFFINE MILL RD	000002050000500005	1953
1026	HUFFINE MILL RD	000002120000100002	1958
1003	HUFFINE MILL RD	000002050000500007	1938
1001	HUFFINE MILL RD	000002050000500008	1938
1024	HUFFINE MILL RD	000002120000100003	1958
931	HUFFINE MILL RD	000002070000100001	1937

918	HUFFINE MILL RD	000002120000100022	1940
929	HUFFINE MILL RD	000002070000100002	1953
927	HUFFINE MILL RD	000002070000100003	1952
925	HUFFINE MILL RD	000002070000100004	1957
921	HUFFINE MILL RD	000002070000100005	1958
919	HUFFINE MILL RD	000002070000100007	1958
917	HUFFINE MILL RD	000002070000100006	0
915	HUFFINE MILL RD	000002070000100012	1955
913	HUFFINE MILL RD	000002070000100013	1955
911	HUFFINE MILL RD	000002070000100016	1954
909	HUFFINE MILL RD	000002070000100008	1935
907	HUFFINE MILL RD	000002070000100017	0
907	HUFFINE MILL RD	000002070000100019	1955
905	HUFFINE MILL RD	000002070000100018	1954
903	HUFFINE MILL RD	000002070000100021	1954
901	HUFFINE MILL RD	000002070000100023	0
4203	KILDARE DR	000002120000200005	1958
4205	KILDARE DR	000002120000200006	1956
4207	KILDARE DR	000002120000200007	1956
4209	KILDARE DR	000002120000200008	1956
4211	KILDARE DR	000002120000200009	1956
4213	KILDARE DR	000002120000200010	1956
4215	KILDARE DR	000002120000200011	1956
4217	KILDARE DR	000002120000200012	1958
4219	KILDARE DR	000002120000200013	1956
4221	KILDARE DR	000002120000200014	1956
4223	KILDARE DR	000002120000200015	1956
4225	KILDARE DR	000002120000200016	1956
4227	KILDARE DR	000002120000200017	1956
4229	KILDARE DR	000002120000200018	1957
4231	KILDARE DR	000002120000200019	1957
4202	KILDARE DR	000002120000100004	1958
4204	KILDARE DR	000002120000100005	1959
4317	KILDARE DR	000005460000700010	0
4206	KILDARE DR	000002120000100006	1956
4208	KILDARE DR	000002120000100007	1956
4210	KILDARE DR	000002120000100008	1956
4212	KILDARE DR	000002120000100009	1956
4214	KILDARE DR	000002120000100010	1956
4216	KILDARE DR	000002120000100011	1956
4218	KILDARE DR	000002120000100012	1956
4220	KILDARE DR	000002120000100013	1956
4222	KILDARE DR	000002120000100014	1956
4224	KILDARE DR	000002120000100015	1956
4226	KILDARE DR	000002120000100016	1956
4228	KILDARE DR	000002120000100017	1956
4230	KILDARE DR	000002120000100018	1956

4232	KILDARE DR	000002120000100019	1956
4234	KILDARE DR	000002120000100020	1957
4305	KILDARE DR	000005460000700015	1988
4307	KILDARE DR	000005460000700014	1988
4309	KILDARE DR	000005460000700013	1988
4311	KILDARE DR	000005460000700009	1956
4315	KILDARE DR	000005460000700012	1988
3909	LACY AV	000002040000300007	1956
3907	LACY AV	000002040000300012	1958
3905	LACY AV	000002040000300003	1953
3911	LACY AV	000002040000300011	1958
3903	LACY AV	000002040000300018	1953
3913	LACY AV	000002040000300006	1955
3915	LACY AV	000002040000300010	1958
3904	LACY AV	000002040000600003	1953
3906	LACY AV	000002040000600047	1954
3908	LACY AV	000002040000600049	1955
3910	LACY AV	000002040000600048	1955
3902	LACY AV	000002040000600002	1947
1307	LARCHMONT DR	000002050000200021	1958
1304	LARCHMONT DR	000002050000700009	1956
1302	LARCHMONT DR	000002050000700010	1956
1305	LARCHMONT DR	000002050000200028	1958
1303	LARCHMONT DR	000002050000200023	1958
1300	LARCHMONT DR	000002050000700011	1956
1301	LARCHMONT DR	000002050000200024	1958
1211	LARCHMONT DR	000002050000200025	1958
1209	LARCHMONT DR	000002050000200026	1958
1207	LARCHMONT DR	000002050000200027	1958
1205	LARCHMONT DR	000002050000200029	1958
1203	LARCHMONT DR	000002050000200030	1958
1201	LARCHMONT DR	000002050000200031	1958
507	MT ZION ST	000301440050100007	1976
506	MT ZION ST	000005520000100001	0
500	MT ZION ST	000005520000100002	2001
511	MT ZION ST	000301440050000010	1921
400	MT ZION ST	000401870046500022	0
511	MT ZION ST	000301440050000010	1921
411	MT ZION ST	000401870046500004	0
321	MT ZION ST	000401870046500065	0
3807	OAK GROVE AV	000002060000100031	1924
3805	OAK GROVE AV	000002060000100030	1930
3803	OAK GROVE AV	000002060000100028	1930
3801	OAK GROVE AV	000002060000100027	1988
3715	OAK GROVE AV	000002060000100026	1988
3713	OAK GROVE AV	000002060000100025	1927
3711	OAK GROVE AV	000002060000100024	1930

3707	OAK GROVE AV	000002060000100022	1938
3705	OAK GROVE AV	000002060000100021	1923
3703	OAK GROVE AV	000002060000100020	1923
3701	OAK GROVE AV	000002060000100019	0
3907	OAK GROVE AV	000002060000200012	1939
3905	OAK GROVE AV	000002060000200013	1939
3903	OAK GROVE AV	000002060000200014	1940
3901	OAK GROVE AV	000002060000200015	1937
4003	OAK GROVE AV	000002060000300019	1949
4005	OAK GROVE AV	000002060000300033	1949
3908	OAK GROVE AV	000002060000500052	0
3902	OAK GROVE AV	000002060000500050	1938
3900	OAK GROVE AV	000002060000500048	1952
4002	OAK GROVE AV	000002060000500001	1925
3806	OAK GROVE AV	000002060000400013	1913
3808	OAK GROVE AV	000002060000400014	1928
3802	OAK GROVE AV	000002060000400012	1937
3800	OAK GROVE AV	000002060000400011	1935
3712	OAK GROVE AV	000002060000400007	1958
3710	OAK GROVE AV	000002060000400006	1933
3706	OAK GROVE AV	000002060000400005	1945
3704	OAK GROVE AV	000002060000400003	1945
3700	OAK GROVE AV	000002060000400001	1941
4004	OAK GROVE AV	000002060000500002	1953
4006	OAK GROVE AV	000002060000500004	1946
4105	OAK GROVE AV	000002070000100024	0
4008	OAK GROVE AV	000002060000500006	1939
4012	OAK GROVE AV	000002060000500008	0
4014	OAK GROVE AV	000002060000500009	0
517	PENRY RD	00040187B0464S 044	1957
515	PENRY RD	00040187B0464S 043	0
513	PENRY RD	00040187B0464S 042	0
419	PENRY RD	00040187B0464S 035	0
417	PENRY RD	00040187B0464S 034	1962
415	PENRY RD	00040187B0464S 033	1963
413	PENRY RD	00040187B0464S 032	1959
411	PENRY RD	00040187B0464S 031	1960
409	PENRY RD	00040187B0464S 030	1990
403	PENRY RD	00040187B0464S 029	1961
401	PENRY RD	000401870046500056	1957
401	PENRY RD	000401870046500056	1957
401	PENRY RD	000401870046500066	0
3913	PETERSON AV	000002040000600021	1928
3911	PETERSON AV	000002040000600022	1928
3909	PETERSON AV	000002040000600023	1928
3907	PETERSON AV	000002040000600024	1928
3915	PETERSON AV	000002040000600020	1928

4107	PETERSON AV	000002050000500013	1935
4109	PETERSON AV	000002050000500011	0
4115	PETERSON AV	000002050000500009	1954
4117	PETERSON AV	000002050000500010	1949
4001	PETERSON AV	000002050000400012	1948
4003	PETERSON AV	000002050000400013	1948
4005	PETERSON AV	000002050000400014	1939
4007	PETERSON AV	000002050000400015	1939
4009	PETERSON AV	000002050000400016	0
4011	PETERSON AV	000002050000400017	0
4105	PETERSON AV	000002050000500015	1954
4013	PETERSON AV	000002050000400018	1958
4101	PETERSON AV	000002050000500017	1954
4103	PETERSON AV	000002050000500016	1954
3905	PETERSON AV	000002040000600028	1994
3900	PETERSON AV	000002060000200001	1953
3902	PETERSON AV	000002060000200027	1953
4004	PETERSON AV	000002060000300032	1945
4006	PETERSON AV	000002060000300001	1937
4100	PETERSON AV	000002070000100040	1954
4102	PETERSON AV	000002070000100041	1954
4104	PETERSON AV	000002070000100039	1954
4106	PETERSON AV	000002070000100042	1954
4108	PETERSON AV	000002070000100043	1954
3713	PETERSON AV	000002040000700006	1946
3705	PETERSON AV	000002040000700005	1951
3703	PETERSON AV	000002040000700011	1948
3805	PETERSON AV	000002040000800006	1957
3803	PETERSON AV	000002040000800004	1954
3801	PETERSON AV	000002040000800009	1950
3802	PETERSON AV	000002060000100008	1959
3804	PETERSON AV	000002060000100010	1950
3806	PETERSON AV	000002060000100009	1958
3714	PETERSON AV	000002060000100011	1943
3712	PETERSON AV	000002060000100012	1950
3710	PETERSON AV	000002060000100015	1948
3704	PETERSON AV	000002060000100016	1950
3702	PETERSON AV	000002060000100017	1957
3700	PETERSON AV	000002060000100018	1954
2500	PHILLIPS AV	000002040000100001	0
2504	PHILLIPS AV	000002040000200001	0
2608	PHILLIPS AV	000002040000300027	1953
2610	PHILLIPS AV	000002040000300001	1933
2612	PHILLIPS AV	000002040000300005	1955
2614	PHILLIPS AV	000002040000300008	1955
2616	PHILLIPS AV	000002040000300009	1955
2618	PHILLIPS AV	000002040000300004	1955

2620	PHILLIPS AV	000002040000300002	1955
2700	PHILLIPS AV	000002050000100005	1955
2704	PHILLIPS AV	000002050000100007	1970
2708	PHILLIPS AV	000002050000100008	1982
2606	PHILLIPS AV	000002040000300025	0
2902	PHILLIPS AV	000002050000700008	1956
2904	PHILLIPS AV	000002050000700007	1956
2906	PHILLIPS AV	000002050000700006	1956
2908	PHILLIPS AV	000002050000700005	1956
2910	PHILLIPS AV	000002050000700004	1956
2912	PHILLIPS AV	000002050000700003	1956
2914	PHILLIPS AV	000002050000700002	1956
2916	PHILLIPS AV	000002050000700001	1998
2918	PHILLIPS AV	000002050000700020	1998
19	QUAD OAK DR	000005460000700024	1994
14	QUAD OAK DR	000005460000700025	1989
12	QUAD OAK DR	000005460000700026	1989
10	QUAD OAK DR	000005460000700027	1997
8	QUAD OAK DR	000005460000700028	1991
6	QUAD OAK DR	000005460000700029	1991
4	QUAD OAK DR	000005460000700030	1993
2	QUAD OAK DR	000005460000700031	1990
17	QUAD OAK DR	000005460000700023	1997
15	QUAD OAK DR	000005460000700022	0
11	QUAD OAK DR	000005460000700021	1997
9	QUAD OAK DR	000005460000700020	1992
7	QUAD OAK DR	000005460000700019	1991
5	QUAD OAK DR	000005460000700018	1991
3	QUAD OAK DR	000005460000700017	1993
1	QUAD OAK DR	000005460000700016	1990
1120	SYKES AV	000002040000100007	1972
1118	SYKES AV	000002040000400025	1987
1116	SYKES AV	000002040000400026	1954
1114	SYKES AV	000002040000400028	1958
1112	SYKES AV	000002040000400024	1939
1110	SYKES AV	000002040000400022	1951
1108	SYKES AV	000002040000400020	1945
1108	SYKES AV	000002040000400030	1991
1106	SYKES AV	000002040000400019	1953
1104	SYKES AV	000002040000400018	1953
1004	SYKES AV	000002040000700010	0
1002	SYKES AV	000002040000700008	1955
1000	SYKES AV	000002040000700009	1941
1309	VALLEY VIEW ST	000002050000100009	1982
1310	VALLEY VIEW ST	000002050000200003	1953
1308	VALLEY VIEW ST	000002050000200004	1953
1306	VALLEY VIEW ST	000002050000200005	1953

1307	VALLEY VIEW ST	000002050000100011	1982
1304	VALLEY VIEW ST	000002050000200006	1953
1305	VALLEY VIEW ST	000002050000100012	1947
1302	VALLEY VIEW ST	000002050000200007	1953
1303	VALLEY VIEW ST	000002050000100013	1945
1300	VALLEY VIEW ST	000002050000200008	1955
1301	VALLEY VIEW ST	000002050000100014	1955
1219	VALLEY VIEW ST	000002050000300021	1947
1220	VALLEY VIEW ST	000002050000200010	1952
1217	VALLEY VIEW ST	000002050000300022	1960
1218	VALLEY VIEW ST	000002050000200022	1942
1216	VALLEY VIEW ST	000002050000200011	1952
1213	VALLEY VIEW ST	000002050000300002	1947
1214	VALLEY VIEW ST	000002050000200012	1947
1212	VALLEY VIEW ST	000002050000200013	1991
1208	VALLEY VIEW ST	000002050000200015	1947
1209	VALLEY VIEW ST	000002050000300003	1950
1206	VALLEY VIEW ST	000002050000200016	1947
1203	VALLEY VIEW ST	000002050000300025	1925
1204	VALLEY VIEW ST	000002050000200017	1947
1202	VALLEY VIEW ST	000002050000200018	1953
1201	VALLEY VIEW ST	000002050000300007	1981
1200	VALLEY VIEW ST	000002050000200019	1957
1106	VALLEY VIEW ST	000002050000500020	1956
1104	VALLEY VIEW ST	000002050000500021	1953
1103	VALLEY VIEW ST	000002050000400020	1950
1102	VALLEY VIEW ST	000002050000500019	1992
1101	VALLEY VIEW ST	000002050000400019	1950
1100	VALLEY VIEW ST	000002050000500018	1930
3501	WENDOVER AV	000401870046500037	0
124	WENDOVER AV	000005460000700001	0
3019	WENDOVER AV	000002060000400020	1985
3017	WENDOVER AV	000002060000400004	1986
3015	WENDOVER AV	000002060000400008	1985
3011	WENDOVER AV	000002060000400009	1986
3009	WENDOVER AV	000002060000400010	1986
3007	WENDOVER AV	000002060000400016	1986
3001	WENDOVER AV	000002060000400067	0
3005	WENDOVER AV	000002060000400021	1986
3003	WENDOVER AV	000002060000400065	1987
4103	WOODDALE LN	000002050000200020	1969
4105	WOODDALE LN	000002050000200045	1996
4107	WOODDALE LN	000002050000200044	2002
4109	WOODDALE LN	000002050000200043	2002
4111	WOODDALE LN	000002050000200042	1957
4001	WOODDALE LN	000002050000300010	1950
4003	WOODDALE LN	000002050000300009	1950

4113	WOODDALE LN	000002050000200041	1957
4115	WOODDALE LN	000002050000200040	1957
4117	WOODDALE LN	000002050000200039	1957
4004	WOODDALE LN	000002050000400005	1961
4006	WOODDALE LN	000002050000400004	1954
4008	WOODDALE LN	000002050000400003	1949
4010	WOODDALE LN	000002050000400002	1948
4012	WOODDALE LN	000002050000400001	1952
4104	WOODDALE LN	000002050000500023	1960
4106	WOODDALE LN	000002050000500031	1971
4110	WOODDALE LN	000002050000500024	1951
4112	WOODDALE LN	000002050000500027	1956
4114	WOODDALE LN	000002050000500030	1948
4116	WOODDALE LN	000002050000500029	1948
3705	WOODDALE LN	000002040000400014	1950
3703	WOODDALE LN	000002040000400015	1950
3701	WOODDALE LN	000002040000400016	1950
3810	WOODDALE LN	000002040000800015	1948
3808	WOODDALE LN	000002040000800014	1948
3806	WOODDALE LN	000002040000800013	1948
3708	WOODDALE LN	000002040000700001	1947
3706	WOODDALE LN	000002040000700003	1962
3704	WOODDALE LN	000002040000700002	0
3704	WOODDALE LN	000002040000700007	1953
3702	WOODDALE LN	000002040000700013	1953
3700	WOODDALE LN	000002040000700014	1953
1226	WOODNELL ST	000002120000400014	1958
1224	WOODNELL ST	000002120000400013	1958
1225	WOODNELL ST	000002120000300026	1958
1222	WOODNELL ST	000002120000400012	1958
1221	WOODNELL ST	000002120000300025	1958
1219	WOODNELL ST	000002120000300024	1958
1220	WOODNELL ST	000002120000400011	1958
1217	WOODNELL ST	000002120000300023	1958
1215	WOODNELL ST	000002120000300022	1958
1216	WOODNELL ST	000002120000400009	1959
1213	WOODNELL ST	000002120000300021	1959
1214	WOODNELL ST	000002120000400008	1959
1211	WOODNELL ST	000002120000300020	1959
1212	WOODNELL ST	000002120000400007	1959
1209	WOODNELL ST	000002120000300019	1959
1210	WOODNELL ST	000002120000400006	1959
1208	WOODNELL ST	000002120000400005	1959
1207	WOODNELL ST	000002120000300018	1959
1206	WOODNELL ST	000002120000400004	1959
1205	WOODNELL ST	000002120000300017	1958
1204	WOODNELL ST	000002120000400003	1957

1203	WOODNELL ST	000002120000300016	1959
1202	WOODNELL ST	000002120000400002	1957
1200	WOODNELL ST	000002120000400001	1957
1108	WOODNELL ST	000002120000500007	1959
1106	WOODNELL ST	000002120000500006	1957
1104	WOODNELL ST	000002120000500005	1957
1103	WOODNELL ST	000002120000200020	1957
1102	WOODNELL ST	000002120000500004	1957
229	WOODNELL ST	000005460000500005	0
1100	WOODNELL ST	000002120000500003	1957
1004	WOODNELL ST	000002120000500002	1957
1002	WOODNELL ST	000002120000500001	1957
229	WOODNELL ST	000005460000500005	0
219	WOODNELL ST	000005460000500004	1967

Greentree



Legend

 Unsurveyed Building Footprints

parcelYearBuilt

 <all other values>

YRBUILT

 1970

 1960-1969

 1950-1959

 1940-1949



House #	Street Name	Parcel #	Year Built
3000	CROYDON PL	000004780000100001	1964
3002	CROYDON PL	000004780000100002	1968
3003	CROYDON PL	000004780000200002	1968
3004	CROYDON PL	000004780000100003	1968
3005	CROYDON PL	000004780000200001	1968
3006	CROYDON PL	000004780000100004	1968
3007	CROYDON PL	000004780000200011	1968
3008	CROYDON PL	000004780000100005	1968
3010	CROYDON PL	000004780000100006	1968
3012	CROYDON PL	000004780000100007	1969
3014	CROYDON PL	000004780000100008	1969
2502	DAYE DR	000004750000600004	1968
2500	DAYE DR	000004750000600003	1968
2504	DAYE DR	000004780000600001	1969
2600	DAYE DR	000004780000400011	1969
2602	DAYE DR	000004780000400012	0
2501	DAYE DR	000004750000700002	1968
2503	DAYE DR	000004750000700001	1968
2505	DAYE DR	000004780000500016	1969
2601	DAYE DR	000004780000500010	1969
2702	DAYE DR	000004780000300010	1969
2603	DAYE DR	000004780000500009	1965
2605	DAYE DR	000004780000500008	1964
2607	DAYE DR	000004780000500005	1965
2701	DAYE DR	000004780000500004	1963
2703	DAYE DR	000004780000500003	1963
2705	DAYE DR	000004780000500002	1964
2707	DAYE DR	000004780000500001	1969
3202	DELMONTE DR	000004740000400001	1969
3212	DELMONTE DR	000004740000100007	1968
3210	DELMONTE DR	000004740000100008	1968
3205	DELMONTE DR	000004740000200001	1968
3203	DELMONTE DR	000004740000200014	1969
3200	DELMONTE DR	000004740000400002	1969
3207	DELMONTE DR	000004740000200002	1968
3214	DELMONTE DR	000004740000100006	1968
3209	DELMONTE DR	000004740000200003	1968
3216	DELMONTE DR	000004740000100005	1968
3211	DELMONTE DR	000004740000200004	1968
3215	DELMONTE DR	000004740000200005	1969
3001	GLADSTONE TE	000004750000500031	1993
3000	GLADSTONE TE	000004750000500030	2002
3002	GLADSTONE TE	000004750000500029	1993
3004	GLADSTONE TE	000004750000500028	1997
3003	GLADSTONE TE	000004750000500032	1993
3006	GLADSTONE TE	000004750000500027	1993

3005	GLADSTONE TE	000004750000500033	1993
3008	GLADSTONE TE	000004750000500026	1993
3007	GLADSTONE TE	000004750000500034	1993
3012	GLADSTONE TE	000004750000600001	1968
3015	GLADSTONE TE	000004750000500001	1968
3014	GLADSTONE TE	000004750000600002	1968
3017	GLADSTONE TE	000004750000500002	1968
3019	GLADSTONE TE	000004750000500003	1968
3021	GLADSTONE TE	000004750000500004	1968
3023	GLADSTONE TE	000004750000500005	1968
3025	GLADSTONE TE	000004750000500006	1968
3027	GLADSTONE TE	000004750000500007	1968
2506	LIVINGSTON ST	000004780000700001	1963
2505	LIVINGSTON ST	000004780000600007	1969
2507	LIVINGSTON ST	000004780000600006	1963
3000	LOCKSLEY LN	000004780000200005	1968
3002	LOCKSLEY LN	000004780000200006	1968
3003	LOCKSLEY LN	000004780000400023	1968
3005	LOCKSLEY LN	000004780000400022	1965
3004	LOCKSLEY LN	000004780000200007	1968
3007	LOCKSLEY LN	000004780000400021	1968
3006	LOCKSLEY LN	000004780000200008	1968
3009	LOCKSLEY LN	000004780000400020	1967
3008	LOCKSLEY LN	000004780000200009	1968
3011	LOCKSLEY LN	000004780000400019	1966
3012	LOCKSLEY LN	000004780000300003	1966
3013	LOCKSLEY LN	000004780000400018	1968
3015	LOCKSLEY LN	000004780000400017	1968
3014	LOCKSLEY LN	000004780000300004	1964
3017	LOCKSLEY LN	000004780000400016	1965
3016	LOCKSLEY LN	000004780000300005	1965
3019	LOCKSLEY LN	000004780000400015	1965
3018	LOCKSLEY LN	000004780000300006	1965
3021	LOCKSLEY LN	000004780000400014	1964
3020	LOCKSLEY LN	000004780000300007	1963
3023	LOCKSLEY LN	000004780000400013	1965
3022	LOCKSLEY LN	000004780000300008	1964
3024	LOCKSLEY LN	000004780000300009	1963
2702	LYNFIELD LN	000004780000200010	1968
2703	LYNFIELD LN	000004780000300002	1965
2705	LYNFIELD LN	000004780000300001	1964
3000	MORNSTAR PL	000004750000300008	1968
3001	MORNSTAR PL	000004750000200009	1968
3002	MORNSTAR PL	000004750000300007	1968
3003	MORNSTAR PL	000004750000200010	1968
3005	MORNSTAR PL	000004750000200011	1967
3004	MORNSTAR PL	000004750000300006	1967

3007	MORNSTAR PL	000004750000200012	1967
3006	MORNSTAR PL	000004750000300005	1967
3009	MORNSTAR PL	000004750000200013	1967
3008	MORNSTAR PL	000004750000300004	1967
3011	MORNSTAR PL	000004750000200014	1967
3010	MORNSTAR PL	000004750000300003	1967
3015	MORNSTAR PL	000004750000200015	1967
3012	MORNSTAR PL	000004750000300002	1967
3017	MORNSTAR PL	000004750000200016	1967
3001	PADDINGTON ST	000004780000700007	1969
3003	PADDINGTON ST	000004780000700006	1963
3002	PADDINGTON ST	000004780000400002	1964
3005	PADDINGTON ST	000004780000700005	1962
3004	PADDINGTON ST	000004780000400003	1963
3007	PADDINGTON ST	000004780000700004	1963
3006	PADDINGTON ST	000004780000400004	1965
3009	PADDINGTON ST	000004780000700003	1963
3008	PADDINGTON ST	000004780000400005	1965
3011	PADDINGTON ST	000004780000700002	1963
3010	PADDINGTON ST	000004780000400006	1964
3012	PADDINGTON ST	000004780000400007	1964
3015	PADDINGTON ST	000004780000600005	1963
3014	PADDINGTON ST	000004780000400008	1969
3017	PADDINGTON ST	000004780000600004	1965
3016	PADDINGTON ST	000004780000400009	1966
3019	PADDINGTON ST	000004780000600003	1965
3018	PADDINGTON ST	000004780000400010	1966
3021	PADDINGTON ST	000004780000600002	1969
3101	PADDINGTON ST	000004780000500015	1964
3103	PADDINGTON ST	000004780000500014	1965
3105	PADDINGTON ST	000004780000500013	1967
3102	PADDINGTON ST	000004780000500011	1969
3104	PADDINGTON ST	000004780000500012	1969
3200	PADDINGTON ST	000004780000500017	0
3000	ROYALTON DR	000004750000500019	1968
3001	ROYALTON DR	000004750000400012	1968
3002	ROYALTON DR	000004750000500018	1968
3003	ROYALTON DR	000004750000400013	1969
3004	ROYALTON DR	000004750000500017	1968
3005	ROYALTON DR	000004750000400014	1968
3006	ROYALTON DR	000004750000500016	1968
3007	ROYALTON DR	000004750000400015	1968
3008	ROYALTON DR	000004750000500015	1968
3009	ROYALTON DR	000004750000400016	1968
3010	ROYALTON DR	000004750000500014	1968
3011	ROYALTON DR	000004750000400017	1968
3012	ROYALTON DR	000004750000500013	1968

3015	ROYALTON DR	000004750000400018	1968
3014	ROYALTON DR	000004750000500012	1968
3017	ROYALTON DR	000004750000400019	1968
3016	ROYALTON DR	000004750000500011	1968
3019	ROYALTON DR	000004750000400020	1968
3018	ROYALTON DR	000004750000500010	1968
3021	ROYALTON DR	000004750000400021	1968
3020	ROYALTON DR	000004750000500009	1968
3022	ROYALTON DR	000004750000500008	1968
3001	SAXON PL	000004750000300011	1970
3000	SAXON PL	000004750000400011	1970
3002	SAXON PL	000004750000400010	1969
3003	SAXON PL	000004750000300012	1969
2404	SAXON CT	000004750000300014	1967
2402	SAXON CT	000004750000300015	1967
2406	SAXON CT	000004750000300013	1969
3004	SAXON PL	000004750000400009	1967
3006	SAXON PL	000004750000400008	1967
2400	SAXON CT	000004750000300016	1967
3008	SAXON PL	000004750000400007	1966
2401	SAXON CT	000004750000300017	1966
2405	SAXON CT	000004750000300027	1966
2403	SAXON CT	000004750000300018	1966
3010	SAXON PL	000004750000400006	1966
3012	SAXON PL	000004750000400005	1966
3011	SAXON PL	000004750000300026	1966
3014	SAXON PL	000004750000400004	1966
3015	SAXON PL	000004750000300025	1966
3016	SAXON PL	000004750000400003	1966
3017	SAXON PL	000004750000300024	1967
3018	SAXON PL	000004750000400002	1966
3020	SAXON PL	000004750000400001	1967
2110	SERVOMATION RD	000005080000200013	1969
2100	SERVOMATION RD	000005080000200014	0
3001	SHALLOWFORD DR	000004750000100001	0
3000	SHALLOWFORD DR	000004750000200008	1968
3002	SHALLOWFORD DR	000004750000200007	1968
3003	SHALLOWFORD DR	000004750000100002	1968
3004	SHALLOWFORD DR	000004750000200006	1967
3005	SHALLOWFORD DR	000004750000100003	1967
3006	SHALLOWFORD DR	000004750000200005	1967
3007	SHALLOWFORD DR	000004750000100004	1967
3008	SHALLOWFORD DR	000004750000200004	1967
3009	SHALLOWFORD DR	000004750000100005	1967
3010	SHALLOWFORD DR	000004750000200003	1967
3011	SHALLOWFORD DR	000004750000100006	1967
3012	SHALLOWFORD DR	000004750000200002	1967

3015	SHALLOWFORD DR	000004750000100007	1967
3014	SHALLOWFORD DR	000004750000200001	1967
3017	SHALLOWFORD DR	000004750000100008	1967
3100	SHALLOWFORD DR	000004740000100009	0
3100	SHALLOWFORD DR	000004740000100009	0
3103	SHALLOWFORD DR	000004740000300019	1969
3105	SHALLOWFORD DR	000004740000300020	1969
3106	SHALLOWFORD DR	000004740000400009	1969
3107	SHALLOWFORD DR	000004740000300021	1969
3108	SHALLOWFORD DR	000004740000400008	1969
3110	SHALLOWFORD DR	000004740000400007	1969
3109	SHALLOWFORD DR	000004740000300022	1969
3112	SHALLOWFORD DR	000004740000400006	1969
3111	SHALLOWFORD DR	000004740000300023	1975
3114	SHALLOWFORD DR	000004740000400005	1969
3115	SHALLOWFORD DR	000004740000300024	0
3116	SHALLOWFORD DR	000004740000400004	1969
3118	SHALLOWFORD DR	000004740000400003	1969
3117	SHALLOWFORD DR	000004740000300025	1971
3100	SHALLOWFORD DR	000004740000100009	0
3119	SHALLOWFORD DR	000004740000300026	1971
3121	SHALLOWFORD DR	000004740000300027	1970
3123	SHALLOWFORD DR	000004740000300028	1971
3200	SHALLOWFORD DR	000004740000200013	1969
3125	SHALLOWFORD DR	000004740000300029	1971
3300	SHALLOWFORD DR	000004740000100004	1968
3302	SHALLOWFORD DR	000004740000100003	1968
3202	SHALLOWFORD DR	000004740000200012	1968
3127	SHALLOWFORD DR	000004740000300030	1971
3306	SHALLOWFORD DR	000004740000100001	1968
3304	SHALLOWFORD DR	000004740000100002	1969
3204	SHALLOWFORD DR	000004740000200011	1969
3129	SHALLOWFORD DR	000004740000300031	1971
3214	SHALLOWFORD DR	000004740000200006	1968
3206	SHALLOWFORD DR	000004740000200010	1968
3201	SHALLOWFORD DR	000004740000300032	1971
3208	SHALLOWFORD DR	000004740000200009	1968
3203	SHALLOWFORD DR	000004740000300033	1971
3212	SHALLOWFORD DR	000004740000200007	1968
3210	SHALLOWFORD DR	000004740000200008	1968
3205	SHALLOWFORD DR	000004740000300001	1969
3405	SHALLOWFORD DR	000004740000300017	1969
3403	SHALLOWFORD DR	000004740000300016	1969
3401	SHALLOWFORD DR	000004740000300015	1969
3407	SHALLOWFORD DR	000004740000300018	1969
3309	SHALLOWFORD DR	000004740000300014	1969
3207	SHALLOWFORD DR	000004740000300002	1969

3307	SHALLOWFORD DR	000004740000300013	1969
3305	SHALLOWFORD DR	000004740000300012	1969
3303	SHALLOWFORD DR	000004740000300011	1969
3301	SHALLOWFORD DR	000004740000300010	1969
3209	SHALLOWFORD DR	000004740000300003	1969
3223	SHALLOWFORD DR	000004740000300009	1969
3211	SHALLOWFORD DR	000004740000300004	1969
3221	SHALLOWFORD DR	000004740000300008	1969
3215	SHALLOWFORD DR	000004740000300005	1969
3219	SHALLOWFORD DR	000004740000300007	1969
3217	SHALLOWFORD DR	000004740000300006	1969
2402	SPRINGBROOK DR	000004750000300019	1967
2400	SPRINGBROOK DR	000004750000300001	1967
2404	SPRINGBROOK DR	000004750000300020	1967
2406	SPRINGBROOK DR	000004750000300021	1967
2408	SPRINGBROOK DR	000004750000300022	1967
2410	SPRINGBROOK DR	000004750000300023	1967
2502	SPRINGBROOK DR	000004750000400023	1968
2504	SPRINGBROOK DR	000004750000400022	1968
2514	SPRINGBROOK DR	000004750000700003	1968
2516	SPRINGBROOK DR	000004750000700004	1968
2602	SPRINGBROOK DR	000004780000500007	1969
2604	SPRINGBROOK DR	000004780000500006	1966
3801	SPRINGBROOK DR	000004780000100045	0
3009	TEW ST	000004780000100038	0
3025	TEW ST	000004780000100042	0
3011	TEW ST	000004780000100039	0
3015	TEW ST	000004780000100040	0
3025	TEW ST	000004780000100041	0
3101	TEW ST	000004780000100043	1953
3103	TEW ST	000004780000100044	1949
1127	VANDALIA RD W	000004630000200008	1996
1303	VANDALIA RD W	000004750000300009	1969
1305	VANDALIA RD W	000004750000300010	1969
1501	VANDALIA RD W	000004750000500022	1992
1503	VANDALIA RD W	000004750000500023	1992
1601	VANDALIA RD W	000004750000500020	1957
1603	VANDALIA RD W	000004750000500024	1992
1603	VANDALIA RD W	000004750000500025	1993
1605	VANDALIA RD W	000004780000700008	1930
1701	VANDALIA RD W	000004780000400001	1969
1703	VANDALIA RD W	000004780000400025	0
1705	VANDALIA RD W	000004780000400024	1968
1803	VANDALIA RD W	000004780000200004	1968
1805	VANDALIA RD W	000004780000200003	1968
1903	VANDALIA RD W	000004780000100011	1993
1905	VANDALIA RD W	000004780000100036	1994

1907	VANDALIA RD W	000004780000100037	1993
1905	VANDALIA RD W	000004780000100010	0
1905	VANDALIA RD W	000004780000100009	0

Hamilton Forest



Legend

 Unsurveyed Building Footprints

parcelYearBuilt

 <all other values>

YRBUILT

 1970

 1960-1969

 1950-1959

 1940-1949



House #	Street Name	Parcel #	Year Built
926	BENFIELD DR	000003220000700017	1998
927	BENFIELD DR	000003220000700013	1991
924	BENFIELD DR	000003220000700018	1993
925	BENFIELD DR	000003220000700012	1989
922	BENFIELD DR	000003220000700019	1989
923	BENFIELD DR	000003220000700011	1992
920	BENFIELD DR	000003220000700020	1993
921	BENFIELD DR	000003220000700010	1994
918	BENFIELD DR	000003220000700021	1992
919	BENFIELD DR	000003220000700009	1992
916	BENFIELD DR	000003220000700022	1997
917	BENFIELD DR	000003220000700008	1992
914	BENFIELD DR	000003220000700023	1992
912	BENFIELD DR	000003220000700024	1992
915	BENFIELD DR	000003220000700007	1992
910	BENFIELD DR	000003220000700025	1989
911	BENFIELD DR	000003220000700006	1992
908	BENFIELD DR	000003220000700026	1990
909	BENFIELD DR	000003220000700005	1989
907	BENFIELD DR	000003220000700004	1994
906	BENFIELD DR	000003220000700027	1991
905	BENFIELD DR	000003220000700003	1991
904	BENFIELD DR	000003220000700028	1991
903	BENFIELD DR	000003220000700002	1991
902	BENFIELD DR	000003220000700029	1993
901	BENFIELD DR	000003220000700001	1989
900	BENFIELD DR	000003220000700030	1994
1008	BRIDGEWATER DR	000003740000300019	1977
1006	BRIDGEWATER DR	000003740000300018	1976
1019	BRIDGEWATER DR	000003740000200020	1976
1004	BRIDGEWATER DR	000003740000300017	1976
1017	BRIDGEWATER DR	000003740000200019	1976
1015	BRIDGEWATER DR	000003740000200018	1976
1002	BRIDGEWATER DR	000003740000300016	1976
1011	BRIDGEWATER DR	000003740000200017	1976
1009	BRIDGEWATER DR	000003740000200016	1978
1007	BRIDGEWATER DR	000003740000200015	1978
1005	BRIDGEWATER DR	000003740000200014	1977
1003	BRIDGEWATER DR	000003740000200013	1976
3501	BROWN BARK DR	000003650000200005	1970
3503	BROWN BARK DR	000003650000200004	1970
3505	BROWN BARK DR	000003650000200003	1993
3601	BROWN BARK DR	000003650000300004	1992
3903	BROWN BARK DR	000003390000300008	1968
3901	BROWN BARK DR	000003390000300009	1968
3605	BROWN BARK DR	000003650000300002	1971

3815	BROWN BARK DR	000003640000200001	1972
3811	BROWN BARK DR	000003640000200002	1972
3607	BROWN BARK DR	000003650000300001	1972
3809	BROWN BARK DR	000003640000200003	1972
3701	BROWN BARK DR	000003640000300004	1970
3705	BROWN BARK DR	000003640000300002	1970
3703	BROWN BARK DR	000003640000300003	1970
3707	BROWN BARK DR	000003640000300001	1972
3801	BROWN BARK DR	000003640000200007	1972
3807	BROWN BARK DR	000003640000200004	1972
3803	BROWN BARK DR	000003640000200006	1973
3805	BROWN BARK DR	000003640000200005	1972
716	BRUTON PL	000003650000500017	1987
714	BRUTON PL	000003650000500016	1987
712	BRUTON PL	000003650000500015	1987
710	BRUTON PL	000003650000500014	1987
708	BRUTON PL	000003650000500013	1986
706	BRUTON PL	000003650000500012	1986
709	BRUTON PL	000003650000500018	1987
712	BRUTON PL	000003650000500056	0
704	BRUTON PL	000003650000500011	1987
707	BRUTON PL	000003650000500019	1987
705	BRUTON PL	000003650000500020	1987
703	BRUTON PL	000003650000500021	1987
702	BRUTON PL	000003650000500010	1987
612	BRUTON PL	000003650000500031	1986
615	BRUTON PL	000003650000500044	1991
610	BRUTON PL	000003650000500032	1989
611	BRUTON PL	000003650000500043	1991
608	BRUTON PL	000003650000500033	1987
609	BRUTON PL	000003650000500042	1990
606	BRUTON PL	000003650000500034	1989
607	BRUTON PL	000003650000500041	1987
605	BRUTON PL	000003650000500053	0
604	BRUTON PL	000003650000500035	1989
605	BRUTON PL	000003650000500040	1990
602	BRUTON PL	000003650000500036	1987
603	BRUTON PL	000003650000500039	1990
600	BRUTON PL	000003650000500037	1993
601	BRUTON PL	000003650000500038	1991
1519	BURLWOOD DR	000003980000500002	1974
1517	BURLWOOD DR	000003980000500003	1972
1515	BURLWOOD DR	000003980000500004	1972
1511	BURLWOOD DR	000003980000500005	1972
1509	BURLWOOD DR	000003980000500006	1973
1505	BURLWOOD DR	000003980000500007	1972
1503	BURLWOOD DR	000003980000500009	1972

1016	CANONERO DR	000003980000500020	1973
1014	CANONERO DR	000003980000500019	1974
1012	CANONERO DR	000003980000500018	1973
1019	CANONERO DR	000003980000600010	1973
1010	CANONERO DR	000003980000500017	1974
1017	CANONERO DR	000003980000600009	1974
1008	CANONERO DR	000003980000500016	1974
1015	CANONERO DR	000003980000600008	1974
1006	CANONERO DR	000003980000500015	1974
1011	CANONERO DR	000003980000600007	1975
1009	CANONERO DR	000003980000600006	1975
1004	CANONERO DR	000003980000500014	1974
1007	CANONERO DR	000003980000600005	1974
1002	CANONERO DR	000003980000500013	1974
1005	CANONERO DR	000003980000600004	1975
1003	CANONERO DR	000003980000600003	1974
1016	CHATFIELD DR	000003980000600014	1976
1025	CHATFIELD DR	000003980000700013	1974
1014	CHATFIELD DR	000003980000600015	1974
1023	CHATFIELD DR	000003980000700012	1974
1012	CHATFIELD DR	000003980000600016	1974
1021	CHATFIELD DR	000003980000700011	1974
1010	CHATFIELD DR	000003980000600017	1974
1019	CHATFIELD DR	000003980000700010	1976
1008	CHATFIELD DR	000003980000600018	1975
1017	CHATFIELD DR	000003980000700009	1976
1006	CHATFIELD DR	000003980000600019	1974
1015	CHATFIELD DR	000003980000700008	1976
1004	CHATFIELD DR	000003980000600020	1975
1011	CHATFIELD DR	000003980000700007	1976
1009	CHATFIELD DR	000003980000700006	1976
1002	CHATFIELD DR	000003980000600021	1974
1007	CHATFIELD DR	000003980000700005	1974
1000	CHATFIELD DR	000003980000600001	1972
1005	CHATFIELD DR	000003980000700004	1976
910	CHATFIELD DR	000003980000100024	1972
1003	CHATFIELD DR	000003980000700003	1974
1001	CHATFIELD DR	000003980000700002	1972
908	CHATFIELD DR	000003980000100025	1972
906	CHATFIELD DR	000003980000100026	1976
911	CHATFIELD DR	000003980000700014	0
911	CHATFIELD DR	000003980000700001	1973
904	CHATFIELD DR	000003980000100027	1972
902	CHATFIELD DR	000003980000100028	1972
900	CHATFIELD DR	000003980000100029	1972
3704	CHISWELL CT	000003650000500009	1986
3702	CHISWELL CT	000003650000500008	1986

3700	CHISWELL CT	000003650000500007	1986
3808	CHISWELL CT	000003650000500026	1986
3806	CHISWELL CT	000003650000500025	1988
3804	CHISWELL CT	000003650000500024	1991
3802	CHISWELL CT	000003650000500023	1992
3800	CHISWELL CT	000003650000500022	1988
3700	CHISWELL CT	000003650000500054	0
3804	CHISWELL CT	000003650000500055	0
3809	CHISWELL CT	000003650000500027	1986
3701	CHISWELL CT	000003650000500047	1986
3703	CHISWELL CT	000003650000500046	1987
3705	CHISWELL CT	000003650000500045	1987
3805	CHISWELL CT	000003650000500029	1987
3803	CHISWELL CT	000003650000500030	1986
3807	CHISWELL CT	000003650000500028	1987
722	COLERIDGE DR	000003650000200001	1975
721	COLERIDGE DR	000003650000300005	1976
720	COLERIDGE DR	000003650000200026	1976
719	COLERIDGE DR	000003650000300006	1976
718	COLERIDGE DR	000003650000200025	1976
717	COLERIDGE DR	000003650000300007	1976
716	COLERIDGE DR	000003650000200024	1977
715	COLERIDGE DR	000003650000300008	1976
714	COLERIDGE DR	000003650000200023	1979
711	COLERIDGE DR	000003650000300009	1976
712	COLERIDGE DR	000003650000200022	1976
709	COLERIDGE DR	000003650000300010	1978
710	COLERIDGE DR	000003650000200021	1978
707	COLERIDGE DR	000003650000300011	1977
708	COLERIDGE DR	000003650000200020	1977
705	COLERIDGE DR	000003650000300012	1988
5	DUNKIRK PL	000003220000200023	1999
8	DUNKIRK PL	000003220000200024	1993
6	DUNKIRK PL	000003220000200025	1994
3	DUNKIRK PL	000003220000200022	1987
4	DUNKIRK PL	000003220000200026	1993
923	FAIRGREEN RD	000003670000100001	1970
921	FAIRGREEN RD	000003670000100002	1970
919	FAIRGREEN RD	000003670000100003	1969
917	FAIRGREEN RD	000003670000100004	1971
918	FAIRGREEN RD	000003670000200012	1970
915	FAIRGREEN RD	000003670000100005	1971
916	FAIRGREEN RD	000003670000200011	1970
911	FAIRGREEN RD	000003670000100006	1969
914	FAIRGREEN RD	000003670000200010	1973
909	FAIRGREEN RD	000003670000100007	1969
912	FAIRGREEN RD	000003670000200009	1973

907	FAIRGREEN RD	000003670000100008	1970
910	FAIRGREEN RD	000003670000200008	1969
905	FAIRGREEN RD	000003670000100009	1970
908	FAIRGREEN RD	000003670000200007	1970
903	FAIRGREEN RD	000003670000100010	1971
906	FAIRGREEN RD	000003670000200006	1969
901	FAIRGREEN RD	000003670000100011	1970
904	FAIRGREEN RD	000003670000200005	1968
902	FAIRGREEN RD	000003670000200004	1970
805	FAIRGREEN RD	000003740000600013	1968
900	FAIRGREEN RD	000003670000200003	1968
802	FAIRGREEN RD	000003670000200002	1968
803	FAIRGREEN RD	000003740000600014	1968
801	FAIRGREEN RD	000003740000600015	1968
1203	FOREST HILL DR	000003220000100105	1957
1202	FOREST HILL DR	000003220000100102	1955
1201	FOREST HILL DR	000003220000100054	1954
1200	FOREST HILL DR	000003220000100101	1955
1107	FOREST HILL DR	000003220000100053	1955
1106	FOREST HILL DR	000003220000100063	1960
1105	FOREST HILL DR	000003220000100057	1958
1104	FOREST HILL DR	000003220000100064	0
1103	FOREST HILL DR	000003220000100052	1971
1102	FOREST HILL DR	000003220000100065	1959
1101	FOREST HILL DR	000003220000100055	1960
1100	FOREST HILL DR	000003220000100051	1953
1009	FOREST HILL DR	000003220000100056	1953
1007	FOREST HILL DR	000003220000100048	1953
1008	FOREST HILL DR	000003220000100050	1952
1003	FOREST HILL DR	000003220000100044	1955
1004	FOREST HILL DR	000003220000100046	1953
1000	FOREST HILL DR	000003220000100047	1953
1001	FOREST HILL DR	000003220000100049	1954
919	FOREST HILL DR	000003220000100045	1961
916	FOREST HILL DR	000003220000100087	1953
917	FOREST HILL DR	000003220000100106	1956
914	FOREST HILL DR	000003220000100086	1954
915	FOREST HILL DR	000003220000100084	1953
912	FOREST HILL DR	000003220000100085	1950
913	FOREST HILL DR	000003220000100083	1955
910	FOREST HILL DR	000003220000100036	1954
908	FOREST HILL DR	000003220000100082	1959
911	FOREST HILL DR	000003220000100081	1956
909	FOREST HILL DR	000003220000100080	1953
906	FOREST HILL DR	000003220000100079	1953
907	FOREST HILL DR	000003220000100078	1957
904	FOREST HILL DR	000003220000100077	1956

905	FOREST HILL DR	000003220000100076	1953
902	FOREST HILL DR	000003220000100059	1953
903	FOREST HILL DR	000003220000100103	1955
900	FOREST HILL DR	000003220000100075	1955
901	FOREST HILL DR	000003220000100060	1965
808	FOREST HILL DR	000003220000200008	1977
807	FOREST HILL DR	000003220000200007	1976
806	FOREST HILL DR	000003220000200009	1975
805	FOREST HILL DR	000003220000200015	1975
804	FOREST HILL DR	000003220000200010	1978
803	FOREST HILL DR	000003220000200014	1995
802	FOREST HILL DR	000003220000200011	1975
801	FOREST HILL DR	000003220000200013	1975
800	FOREST HILL DR	000003220000200012	1975
4510	FOXCROFT RD	000003270000100004	1959
4508	FOXCROFT RD	000003270000100003	1959
4506	FOXCROFT RD	000003270000100002	1959
4501	FOXCROFT RD	000003270000300007	1958
4513	FOXCROFT RD	000003270000300002	1959
4511	FOXCROFT RD	000003270000300003	1960
4509	FOXCROFT RD	000003270000300004	1960
4507	FOXCROFT RD	000003270000300005	1960
4505	FOXCROFT RD	000003270000300006	1960
4800	FRIENDLY AV	000003280000300003	1965
4202	FRIENDLY AV	000003390000200019	1948
4200	FRIENDLY AV	000003390000200018	1948
4102	FRIENDLY AV	000003390000200038	0
4102	FRIENDLY AV	000003390000200014	1950
4700	FRIENDLY AV	000003270000400001	1959
4606	FRIENDLY AV	000003270000300001	1961
4604	FRIENDLY AV	000003270000300012	1910
4302	FRIENDLY AV	000003270000200016	1958
4602	FRIENDLY AV	000003270000300011	1960
4600	FRIENDLY AV	000003270000300010	1960
4016	FRIENDLY AV	000003640000100007	1951
4010	FRIENDLY AV	000003640000100006	0
4500	FRIENDLY AV	000003270000300009	1958
4008	FRIENDLY AV	000003640000100005	1958
4006	FRIENDLY AV	000003640000100004	1950
4004	FRIENDLY AV	000003640000100003	1950
4000	FRIENDLY AV	000003640000100002	1951
4402	FRIENDLY AV	000003270000200002	1958
4404	FRIENDLY AV	000003270000200001	1958
3906	FRIENDLY AV	000003650000400001	1958
4206	FRIENDLY AV	000003390000200020	1950
4300	FRIENDLY AV	000003270000200015	1923
4020	FRIENDLY AV	000003640000100014	1949

4112	FRIENDLY AV	000003390000200017	1948
4108	FRIENDLY AV	000003390000200016	1951
4104	FRIENDLY AV	000003390000200015	2001
3808	FRIENDLY AV	000003220000200001	1948
3902	FRIENDLY AV	000003220000200004	1958
3900	FRIENDLY AV	000003220000200021	1986
3816	FRIENDLY AV	000003220000200003	1938
3812	FRIENDLY AV	000003220000200002	1939
3804	FRIENDLY AV	000003220000100092	1954
3802	FRIENDLY AV	000003220000100015	0
3800	FRIENDLY AV	000003220000100018	1987
3710	FRIENDLY AV	000003220000400004	1966
3708	FRIENDLY AV	000003220000400003	1964
3706	FRIENDLY AV	000003220000400002	1964
4808	GAINES DR	000003280000200029	1960
4806	GAINES DR	000003280000200030	1961
4810	GAINES DR	000003280000200028	1959
4812	GAINES DR	000003280000200027	1960
4814	GAINES DR	000003280000200026	1960
4804	GAINES DR	000003280000200031	1961
4811	GAINES DR	000003280000300009	1960
4809	GAINES DR	000003280000300008	1962
4813	GAINES DR	000003280000300010	1960
4815	GAINES DR	000003280000300011	1958
4807	GAINES DR	000003280000300007	1959
4805	GAINES DR	000003280000300006	1960
3803	GLEN CROSS DR	000003220000200016	1975
4406	GREEN FOREST RD	000003280000400024	0
4410	GREEN FOREST RD	000003280000400019	1967
4417	GREEN FOREST RD	000003280000400006	1973
4408	GREEN FOREST RD	000003280000400018	1968
4404	GREEN FOREST RD	000003280000400025	0
4415	GREEN FOREST RD	000003280000400029	1942
4406	GREEN FOREST RD	000003280000400017	1966
4411	GREEN FOREST RD	000003280000400028	1974
4404	GREEN FOREST RD	000003280000400016	1966
4409	GREEN FOREST RD	000003280000400027	1974
4407	GREEN FOREST RD	000003280000400026	1975
4405	GREEN FOREST RD	000003270000400023	1967
3506	GREENWOOD TE	000003220000100070	1953
3504	GREENWOOD TE	000003220000100071	1956
3502	GREENWOOD TE	000003220000100072	1954
3500	GREENWOOD TE	000003220000100073	1955
942	GREENWOOD DR	000005820000100011	1979
3507	GREENWOOD TE	000003220000100088	1951
3505	GREENWOOD TE	000003220000100089	1954
925	GREENWOOD DR	000003220000100035	1953

919	GREENWOOD DR	000003220000100033	1961
917	GREENWOOD DR	000003220000100032	1954
915	GREENWOOD DR	000003220000100031	1952
913	GREENWOOD DR	000003220000100030	1953
911	GREENWOOD DR	000003220000100029	1951
909	GREENWOOD DR	000003220000100028	1951
922	GREENWOOD DR	000003220000300012	1966
920	GREENWOOD DR	000003220000300011	1968
907	GREENWOOD DR	000003220000100027	1953
918	GREENWOOD DR	000003220000300010	1965
905	GREENWOOD DR	000003220000100026	1955
916	GREENWOOD DR	000003220000300009	1968
903	GREENWOOD DR	000003220000100025	1954
914	GREENWOOD DR	000003220000300008	1975
901	GREENWOOD DR	000003220000100024	1953
912	GREENWOOD DR	000003220000300007	1975
819	GREENWOOD DR	000003220000100019	1953
910	GREENWOOD DR	000003220000300006	1975
817	GREENWOOD DR	000003220000100023	1950
908	GREENWOOD DR	000003220000300005	1975
906	GREENWOOD DR	000003220000300004	1975
815	GREENWOOD DR	000003220000100074	1951
904	GREENWOOD DR	000003220000300003	1965
819	GREENWOOD DR	000003220000100038	0
813	GREENWOOD DR	000003220000100034	1951
811	GREENWOOD DR	000003220000100022	1951
902	GREENWOOD DR	000003220000300002	1966
900	GREENWOOD DR	000003220000300001	1965
809	GREENWOOD DR	000003220000100021	1950
807	GREENWOOD DR	000003220000100020	1950
812	GREENWOOD DR	000003220000400014	1966
805	GREENWOOD DR	000003220000100108	1956
810	GREENWOOD DR	000003220000400013	1968
808	GREENWOOD DR	000003220000400012	1964
803	GREENWOOD DR	000003220000100016	1988
801	GREENWOOD DR	000003220000100017	1951
804	GREENWOOD DR	000003220000400006	1966
802	GREENWOOD DR	000003220000400005	1968
3704	HICKORY HILL DR	000003220000300033	1966
3702	HICKORY HILL DR	000003220000300032	1965
3707	HICKORY HILL DR	000003220000400015	0
3705	HICKORY HILL DR	000003220000400016	1970
3703	HICKORY HILL DR	000003220000400017	1968
3699	HICKORY HILL DR	000003220000800007	1994
3611	HOBBS RD	000003260000400008	1967
3609	HOBBS RD	000003260000400007	1967
814	JEFFERSON RD	000003280000300012	1962

812	JEFFERSON RD	000003280000300013	1962
810	JEFFERSON RD	000003280000300014	1962
808	JEFFERSON RD	000003280000300015	0
1006	KEMP RD	000003740000500025	1969
1007	KEMP RD	000003720000200004	1969
1004	KEMP RD	000003740000500024	1966
1005	KEMP RD	000003720000200005	1966
1002	KEMP RD	000003740000500023	1966
1003	KEMP RD	000003720000200006	1968
1000	KEMP RD	000003740000500022	1965
1001	KEMP RD	000003390000600022	1965
904	KEMP RD	000003740000600028	1964
905	KEMP RD	000003390000500013	1979
902	KEMP RD	000003740000600027	1964
903	KEMP RD	000003390000500014	1965
900	KEMP RD	000003740000600026	1968
901	KEMP RD	000003390000500015	1967
800	KEMP RD	000003390000300017	0
815	KEMP RD	000003390000400009	1966
813	KEMP RD	000003390000400010	1966
812	KEMP RD	000003390000300007	1968
811	KEMP RD	000003390000400011	1964
810	KEMP RD	000003390000300006	1966
809	KEMP RD	000003390000400012	1964
808	KEMP RD	000003390000300005	1964
807	KEMP RD	000003390000400013	1966
806	KEMP RD	000003390000300004	1964
805	KEMP RD	000003390000400014	1965
804	KEMP RD	000003390000300003	1966
803	KEMP RD	000003390000400015	1964
802	KEMP RD	000003390000300002	1964
801	KEMP RD	000003390000400016	1967
800	KEMP RD	000003390000300001	1968
717	KEMP RD	000003390000200011	1966
716	KEMP RD	000003640000100012	1967
715	KEMP RD	000003390000200012	1965
714	KEMP RD	000003640000100011	1964
713	KEMP RD	000003390000200025	1980
712	KEMP RD	000003640000100010	1964
710	KEMP RD	000003640000100009	1964
707	KEMP RD	000003390000200026	1984
708	KEMP RD	000003640000100008	1996
705	KEMP RD	000003390000200013	1984
701	KEMP RD	000003390000200027	1984
802	LAURELWOOD DR	000003640000200013	1988
803	LAURELWOOD DR	000003640000200009	1988
804	LAURELWOOD DR	000003640000200012	1987

805	LAURELWOOD DR	000003640000200010	1987
806	LAURELWOOD DR	000003640000200011	1987
3600	MOSSBOROUGH DR	000003980000500010	1972
3602	MOSSBOROUGH DR	000003980000500011	1972
3604	MOSSBOROUGH DR	000003980000500012	1972
3603	MOSSBOROUGH DR	000003980000100019	1972
3605	MOSSBOROUGH DR	000003980000100020	1972
3700	MOSSBOROUGH DR	000003980000600002	1972
3607	MOSSBOROUGH DR	000003980000100021	1972
3701	MOSSBOROUGH DR	000003980000100022	1972
3703	MOSSBOROUGH DR	000003980000100023	1972
1501	PEBBLE DR	000003980000400006	1973
1407	PEBBLE DR	000003980000400007	1972
1401	PEBBLE DR	000003980000400010	1974
1405	PEBBLE DR	000003980000400008	1972
1403	PEBBLE DR	000003980000400009	1973
1404	PEBBLE DR	000003980000500001	1973
1307	PEBBLE DR	000003980000400011	1974
1402	PEBBLE DR	000003980000500022	1974
1305	PEBBLE DR	000003980000400012	1975
1400	PEBBLE DR	000003980000500021	1974
1303	PEBBLE DR	000003980000400013	1974
1304	PEBBLE DR	000003980000600011	0
1301	PEBBLE DR	000003980000400014	1975
1302	PEBBLE DR	000003980000600012	1975
1299	PEBBLE DR	000003980000400015	1974
1300	PEBBLE DR	000003980000600013	1975
1209	PEBBLE DR	000003980000400016	1984
1207	PEBBLE DR	000003740000400012	1978
1205	PEBBLE DR	000003740000400013	1976
1204	PEBBLE DR	000003740000400011	1976
1203	PEBBLE DR	000003740000400014	1977
1202	PEBBLE DR	000003740000400010	1977
1201	PEBBLE DR	000003740000400015	1976
1200	PEBBLE DR	000003740000400009	1985
1117	PEBBLE DR	000003740000100016	1976
1115	PEBBLE DR	000003740000100015	1979
1100	PEBBLE DR	000003740000300020	0
1111	PEBBLE DR	000003740000100014	1978
1109	PEBBLE DR	000003740000100013	1976
1107	PEBBLE DR	000003740000100012	1976
1105	PEBBLE DR	000003740000100011	1976
1103	PEBBLE DR	000003740000100010	1976
1101	PEBBLE DR	000003740000100009	1976
1007	PEBBLE DR	000003740000100008	1976
1005	PEBBLE DR	000003740000100007	1976
1003	PEBBLE DR	000003740000100006	1976

1006	PEBBLE DR	000003740000200021	1976
1001	PEBBLE DR	000003740000100004	1968
1004	PEBBLE DR	000003740000200022	1976
907	PEBBLE DR	000003740000100003	1968
1002	PEBBLE DR	000003740000200023	1978
905	PEBBLE DR	000003740000100002	1968
1000	PEBBLE DR	000003740000200001	1968
903	PEBBLE DR	000003740000100001	1968
901	PEBBLE DR	000003740000100005	1968
833	PEBBLE DR	000003720000100002	1968
831	PEBBLE DR	000003720000100003	1966
829	PEBBLE DR	000003720000100004	1967
827	PEBBLE DR	000003720000100005	1967
904	PEBBLE DR	000003740000500001	1971
825	PEBBLE DR	000003720000100006	1967
823	PEBBLE DR	000003720000100007	1966
821	PEBBLE DR	000003720000100008	1967
826	PEBBLE DR	000003720000200007	1967
819	PEBBLE DR	000003720000100009	1967
824	PEBBLE DR	000003720000200008	1966
822	PEBBLE DR	000003720000200009	1967
817	PEBBLE DR	000003720000100010	1966
820	PEBBLE DR	000003720000200010	1967
818	PEBBLE DR	000003720000200011	1974
815	PEBBLE DR	000003720000100011	1967
816	PEBBLE DR	000003720000200012	0
809	PEBBLE DR	000003280000400020	0
811	PEBBLE DR	000003720000100012	1966
816	PEBBLE DR	000003720000200013	0
809	PEBBLE DR	000003720000100013	1966
814	PEBBLE DR	000003720000200014	1973
807	PEBBLE DR	000003720000100014	1969
810	PEBBLE DR	000003720000200015	1972
805	PEBBLE DR	000003720000100015	1966
808	PEBBLE DR	000003720000200016	1967
803	PEBBLE DR	000003270000400025	1964
806	PEBBLE DR	000003720000200017	1967
801	PEBBLE DR	000003270000400024	1965
804	PEBBLE DR	000003720000200018	0
715	PEBBLE DR	000003270000400017	1971
802	PEBBLE DR	000003270000500005	1962
800	PEBBLE DR	000003270000500004	1966
713	PEBBLE DR	000003270000400018	1964
711	PEBBLE DR	000003270000400019	1964
716	PEBBLE DR	000003270000500003	1962
709	PEBBLE DR	000003270000400020	1964
714	PEBBLE DR	000003270000500002	1965

707	PEBBLE DR	000003270000400021	1964
712	PEBBLE DR	000003270000500001	1964
705	PEBBLE DR	000003270000400022	1964
708	PEBBLE DR	000003270000200022	1965
706	PEBBLE DR	000003270000200021	1966
704	PEBBLE DR	000003270000200020	1965
819	PLUMMER DR	000003270000400009	1959
817	PLUMMER DR	000003270000400008	1959
815	PLUMMER DR	000003270000400007	1960
812	PLUMMER DR	000003270000100008	1959
813	PLUMMER DR	000003270000400006	1960
810	PLUMMER DR	000003270000100007	1959
811	PLUMMER DR	000003270000400005	1960
808	PLUMMER DR	000003270000100006	1959
809	PLUMMER DR	000003270000400004	1960
806	PLUMMER DR	000003270000100005	1959
807	PLUMMER DR	000003270000400003	1960
805	PLUMMER DR	000003270000400002	1960
3504	REDINGTON DR	000003650000200019	1977
3502	REDINGTON DR	000003650000200018	1977
3507	REDINGTON DR	000003650000400012	1987
3505	REDINGTON DR	000003650000400011	1983
3503	REDINGTON DR	000003650000400013	1980
4116	REDWINE DR	000003740000200002	1972
4114	REDWINE DR	000003740000200003	1968
4112	REDWINE DR	000003740000200004	1968
4110	REDWINE DR	000003740000200005	1968
4108	REDWINE DR	000003740000200006	1969
4123	REDWINE DR	000003740000500002	1972
4106	REDWINE DR	000003740000200007	1968
4121	REDWINE DR	000003740000500003	1968
4104	REDWINE DR	000003740000200008	1968
4119	REDWINE DR	000003740000500004	1968
4117	REDWINE DR	000003740000500005	1968
4102	REDWINE DR	000003740000200009	1968
4115	REDWINE DR	000003740000500006	1968
4111	REDWINE DR	000003740000500007	1968
4109	REDWINE DR	000003740000500008	1969
4107	REDWINE DR	000003740000500009	1969
4105	REDWINE DR	000003740000500010	1968
4103	REDWINE DR	000003740000500011	1968
4101	REDWINE DR	000003740000500012	1968
1011	ROLLINGWOOD DR	000003740000300010	1976
1009	ROLLINGWOOD DR	000003740000300011	1976
1007	ROLLINGWOOD DR	000003740000300012	1976
1008	ROLLINGWOOD DR	000003670000100020	1976
1005	ROLLINGWOOD DR	000003740000300013	1976

1006	ROLLINGWOOD DR	000003670000100019	1976
1003	ROLLINGWOOD DR	000003740000300014	1976
1004	ROLLINGWOOD DR	000003670000100018	1977
1001	ROLLINGWOOD DR	000003740000300015	1976
1002	ROLLINGWOOD DR	000003670000100017	1977
905	ROLLINGWOOD DR	000003740000200012	1976
1000	ROLLINGWOOD DR	000003670000100016	1976
906	ROLLINGWOOD DR	000003670000100015	1977
903	ROLLINGWOOD DR	000003740000200011	1977
904	ROLLINGWOOD DR	000003670000100014	1977
901	ROLLINGWOOD DR	000003740000200010	1968
803	ROLLINGWOOD DR	000003740000500021	1968
805	ROLLINGWOOD DR	000003740000500020	1969
807	ROLLINGWOOD DR	000003740000500019	1969
902	ROLLINGWOOD DR	000003670000100013	1976
809	ROLLINGWOOD DR	000003740000500018	1969
811	ROLLINGWOOD DR	000003740000500017	1968
815	ROLLINGWOOD DR	000003740000500016	1969
900	ROLLINGWOOD DR	000003670000100012	1969
817	ROLLINGWOOD DR	000003740000500015	1968
819	ROLLINGWOOD DR	000003740000500014	1967
821	ROLLINGWOOD DR	000003740000500013	1969
727	ROLLINGWOOD DR	000003390000600023	1967
824	ROLLINGWOOD DR	000003740000600012	1968
725	ROLLINGWOOD DR	000003390000600024	1968
806	ROLLINGWOOD DR	000003740000600003	1968
804	ROLLINGWOOD DR	000003740000600002	1968
808	ROLLINGWOOD DR	000003740000600004	1968
802	ROLLINGWOOD DR	000003740000600001	1968
810	ROLLINGWOOD DR	000003740000600005	1968
822	ROLLINGWOOD DR	000003740000600011	1968
723	ROLLINGWOOD DR	000003390000600025	1973
812	ROLLINGWOOD DR	000003740000600006	1971
820	ROLLINGWOOD DR	000003740000600010	1968
814	ROLLINGWOOD DR	000003740000600007	1973
818	ROLLINGWOOD DR	000003740000600009	1969
721	ROLLINGWOOD DR	000003390000600026	1966
816	ROLLINGWOOD DR	000003740000600008	1969
719	ROLLINGWOOD DR	000003390000600027	1965
722	ROLLINGWOOD DR	000003390000500012	1978
720	ROLLINGWOOD DR	000003390000500011	1979
718	ROLLINGWOOD DR	000003390000500010	1967
717	ROLLINGWOOD DR	000003390000600028	1965
716	ROLLINGWOOD DR	000003390000500009	1965
715	ROLLINGWOOD DR	000003390000600029	1964
713	ROLLINGWOOD DR	000003390000600030	1964
714	ROLLINGWOOD DR	000003390000500008	1964

711	ROLLINGWOOD DR	000003390000600031	0
712	ROLLINGWOOD DR	000003390000500007	1964
710	ROLLINGWOOD DR	000003390000500006	1967
709	ROLLINGWOOD DR	000003390000600032	1964
707	ROLLINGWOOD DR	000003390000600033	1962
708	ROLLINGWOOD DR	000003390000500005	1964
705	ROLLINGWOOD DR	000003270000500006	1964
706	ROLLINGWOOD DR	000003390000500004	1964
704	ROLLINGWOOD DR	000003390000500003	1965
703	ROLLINGWOOD DR	000003270000500007	1965
702	ROLLINGWOOD DR	000003270000500014	1961
701	ROLLINGWOOD DR	000003270000500008	1966
700	ROLLINGWOOD DR	000003270000500013	1965
615	ROLLINGWOOD DR	000003270000200010	1964
617	ROLLINGWOOD DR	000003270000200017	1963
614	ROLLINGWOOD DR	000003270000500012	1962
612	ROLLINGWOOD DR	000003270000500011	1964
613	ROLLINGWOOD DR	000003270000200011	1955
610	ROLLINGWOOD DR	000003390000200023	1958
611	ROLLINGWOOD DR	000003270000200012	1958
608	ROLLINGWOOD DR	000003390000200022	1952
609	ROLLINGWOOD DR	000003270000200013	1956
606	ROLLINGWOOD DR	000003390000200021	1955
604	ROLLINGWOOD DR	000003390000200024	1962
607	ROLLINGWOOD DR	000003270000200014	1955
9	ROUNDTREE CT	000003390000200032	2000
12	ROUNDTREE CT	000003390000200033	0
10	ROUNDTREE CT	000003390000200034	2000
8	ROUNDTREE CT	000003390000200035	2000
7	ROUNDTREE CT	000003390000200002	2000
5	ROUNDTREE CT	000003390000200031	2000
6	ROUNDTREE CT	000003390000200036	2001
3	ROUNDTREE CT	000003390000200030	0
4	ROUNDTREE CT	000003390000200037	0
806	SEVENOAKS DR	000003650000300027	1989
805	SEVENOAKS DR	000003650000500001	1996
804	SEVENOAKS DR	000003650000300026	1987
803	SEVENOAKS DR	000003650000500002	1986
2	SEVENOAKS CT	000003650000500003	1987
802	SEVENOAKS DR	000003650000300025	1989
4	SEVENOAKS CT	000003650000500004	1992
800	SEVENOAKS DR	000003650000300024	1986
3	SEVENOAKS CT	000003650000500005	1987
704	SEVENOAKS DR	000003650000300023	1989
1	SEVENOAKS CT	000003650000500006	1992
702	SEVENOAKS DR	000003650000300022	1990
700	SEVENOAKS DR	000003650000300021	1994

614	SEVENOAKS DR	000003650000300020	1991
612	SEVENOAKS DR	000003650000300019	1988
609	SEVENOAKS DR	000003650000500048	1994
610	SEVENOAKS DR	000003650000300018	0
608	SEVENOAKS DR	000003650000300017	1986
606	SEVENOAKS DR	000003650000300016	0
607	SEVENOAKS DR	000003650000500049	1988
605	SEVENOAKS DR	000003650000500050	1998
604	SEVENOAKS DR	000003650000300015	0
603	SEVENOAKS DR	000003650000500051	1987
602	SEVENOAKS DR	000003650000300014	1995
601	SEVENOAKS DR	000003650000500052	1995
600	SEVENOAKS DR	000003650000300013	1986
3704	STARHILL CT	000003220000400011	1966
3702	STARHILL CT	000003220000400010	1965
3700	STARHILL CT	000003220000400009	1968
3701	STARHILL CT	000003220000400008	1965
3703	STARHILL CT	000003220000400007	1968
4928	STARMOUNT DR	000003270000400010	1958
4926	STARMOUNT DR	000003270000400011	1958
4924	STARMOUNT DR	000003270000400012	1958
4922	STARMOUNT DR	000003270000400013	1958
4920	STARMOUNT DR	000003270000400014	1958
4923	STARMOUNT DR	000003270000100009	1958
4918	STARMOUNT DR	000003270000400015	1959
4921	STARMOUNT DR	000003270000100010	1959
4916	STARMOUNT DR	000003270000200009	1958
4919	STARMOUNT DR	000003270000100011	1959
4917	STARMOUNT DR	000003270000100012	1959
4914	STARMOUNT DR	000003270000200008	1958
4915	STARMOUNT DR	000003270000100013	1959
4912	STARMOUNT DR	000003270000200007	1958
4913	STARMOUNT DR	000003270000100001	1959
4910	STARMOUNT DR	000003270000200006	1958
4908	STARMOUNT DR	000003270000200005	1958
4906	STARMOUNT DR	000003270000200004	1958
4905	STARMOUNT DR	000003270000300008	1958
4904	STARMOUNT DR	000003270000200003	1958
1	STONEBURY CT	000003220000800039	0
1	STONEBURY CT	000003220000800006	1988
3	STONEBURY CT	000003220000800005	1992
5	STONEBURY CT	000003220000800004	1994
7	STONEBURY CT	000003220000800003	1992
9	STONEBURY CT	000003220000800002	1990
15	STONEBURY CT	000003220000400001	1995
11	STONEBURY CT	000003220000800001	1994
4304	TALLWOOD DR	000003270000500010	1965

4302	TALLWOOD DR	000003270000500009	1961
4208	TALLWOOD DR	000003390000400020	1967
4206	TALLWOOD DR	000003390000400019	1966
4204	TALLWOOD DR	000003390000400018	1966
4202	TALLWOOD DR	000003390000400017	1966
4305	TALLWOOD DR	000003270000200019	1965
4303	TALLWOOD DR	000003270000200018	1960
4219	TALLWOOD DR	000003390000200003	1965
4217	TALLWOOD DR	000003390000200004	1966
4215	TALLWOOD DR	000003390000200005	1965
4211	TALLWOOD DR	000003390000200006	1965
4209	TALLWOOD DR	000003390000200007	1965
4207	TALLWOOD DR	000003390000200008	1965
4205	TALLWOOD DR	000003390000200009	1967
4203	TALLWOOD DR	000003390000200010	1967
4011	TALLWOOD DR	000003640000100015	1987
4001	TALLWOOD DR	000003640000100020	1989
4009	TALLWOOD DR	000003640000100016	1987
4005	TALLWOOD DR	000003640000100018	1988
4007	TALLWOOD DR	000003640000100017	1988
4003	TALLWOOD DR	000003640000100019	1987
3506	TANGLEWOOD DR	000003220000100093	1955
3504	TANGLEWOOD DR	000003220000100094	1955
3500	TANGLEWOOD DR	000003220000100095	1956
3505	TANGLEWOOD DR	000003220000100067	1962
3503	TANGLEWOOD DR	000003220000100068	1956
3501	TANGLEWOOD DR	000003220000100069	1986
3506	TRESANT TE	000003220000100100	1955
3505	TRESANT TE	000003220000100097	1956
3501	TRESANT TE	000003220000100061	0
3502	WATAUGA DR	000003980000100002	1971
3504	WATAUGA DR	000003980000100003	1971
3506	WATAUGA DR	000003980000100004	1972
3700	WATAUGA DR	000003670000200015	1972
3702	WATAUGA DR	000003670000200016	1969
3724	WATAUGA DR	000003670000200028	0
3704	WATAUGA DR	000003670000200017	1970
3706	WATAUGA DR	000003670000200018	1970
3708	WATAUGA DR	000003670000200019	1970
3710	WATAUGA DR	000003670000200020	1970
3712	WATAUGA DR	000003670000200021	1972
3714	WATAUGA DR	000003670000200022	1970
3903	WATAUGA DR	000003740000600029	0
3716	WATAUGA DR	000003670000200023	1970
3718	WATAUGA DR	000003670000200024	1970
3720	WATAUGA DR	000003670000200025	1971
3918	WATAUGA DR	000003740000600024	1968


3916	WATAUGA DR	000003740000600023	1968
3914	WATAUGA DR	000003740000600022	1968
3920	WATAUGA DR	000003740000600025	1968
3722	WATAUGA DR	000003670000200026	1971
3912	WATAUGA DR	000003740000600021	1968
3902	WATAUGA DR	000003740000600016	1968
3910	WATAUGA DR	000003740000600020	1968
3904	WATAUGA DR	000003740000600017	1968
3726	WATAUGA DR	000003670000200001	1974
3724	WATAUGA DR	000003670000200027	1971
3908	WATAUGA DR	000003740000600019	1968
3906	WATAUGA DR	000003740000600018	1968
4002	WATAUGA DR	000003390000500016	1978
4004	WATAUGA DR	000003390000500017	1974
4006	WATAUGA DR	000003390000500018	1974
4003	WATAUGA DR	000003390000400008	0
4008	WATAUGA DR	000003390000500019	1965
4010	WATAUGA DR	000003390000500020	1965
4005	WATAUGA DR	000003390000400007	1965
4012	WATAUGA DR	000003390000500021	1966
4007	WATAUGA DR	000003390000400006	1966
4014	WATAUGA DR	000003390000500022	1966
4009	WATAUGA DR	000003390000400005	1965
4016	WATAUGA DR	000003390000500023	1965
4011	WATAUGA DR	000003390000400004	1965
4018	WATAUGA DR	000003390000500024	1965
4015	WATAUGA DR	000003390000400003	1966
4017	WATAUGA DR	000003390000400002	1965
4020	WATAUGA DR	000003390000500025	1966
4019	WATAUGA DR	000003390000400001	1966
1106	WESTMINSTER DR	000003210000200040	1968
1112	WESTMINSTER DR	000003210000200022	1991
1108	WESTMINSTER DR	000003210000200023	1950
1104	WESTMINSTER DR	000003210000200059	1967
1107	WESTMINSTER DR	000003210000200037	1967
1018	WESTMINSTER DR	000003740000400008	1988
1105	WESTMINSTER DR	000003210000200087	1969
1016	WESTMINSTER DR	000003740000400007	1976
1014	WESTMINSTER DR	000003740000400006	1976
1012	WESTMINSTER DR	000003740000400005	1976
1010	WESTMINSTER DR	000003740000400004	1984
1008	WESTMINSTER DR	000003740000400003	1996
1006	WESTMINSTER DR	000003740000400002	1979
1009	WESTMINSTER DR	000003740000300002	1978
1004	WESTMINSTER DR	000003740000400001	1979
1007	WESTMINSTER DR	000003740000300001	1976
2	WESTMINSTER CT	000003740000300003	1980

1005	WESTMINSTER DR	000003740000300008	1976
1003	WESTMINSTER DR	000003740000300009	1977
4	WESTMINSTER CT	000003740000300004	1976
1	WESTMINSTER CT	000003740000300007	1976
6	WESTMINSTER CT	000003740000300005	1976
3	WESTMINSTER CT	000003740000300006	1976
810	WESTMINSTER DR	000003670000300001	0
911	WESTMINSTER DR	000003670000100021	1978
909	WESTMINSTER DR	000003670000100022	2001
905	WESTMINSTER DR	000003670000200013	1974
903	WESTMINSTER DR	000003670000200014	1970
810	WESTMINSTER DR	000003670000300002	1971
808	WESTMINSTER DR	000003670000300003	1971
806	WESTMINSTER DR	000003670000300004	1971
804	WESTMINSTER DR	000003670000300005	1971
802	WESTMINSTER DR	000003670000300006	1971
800	WESTMINSTER DR	000003670000300007	1971
728	WESTMINSTER DR	000003650000100001	1970
726	WESTMINSTER DR	000003650000100002	1971
725	WESTMINSTER DR	000003650000200006	1971
724	WESTMINSTER DR	000003650000100003	1971
723	WESTMINSTER DR	000003650000200007	1970
722	WESTMINSTER DR	000003650000100004	1970
721	WESTMINSTER DR	000003650000200008	1970
720	WESTMINSTER DR	000003650000100005	1970
719	WESTMINSTER DR	000003650000200009	1970
718	WESTMINSTER DR	000003650000100006	1971
717	WESTMINSTER DR	000003650000200010	1971
716	WESTMINSTER DR	000003650000100007	1970
715	WESTMINSTER DR	000003650000200011	1970
714	WESTMINSTER DR	000003650000100008	1970
711	WESTMINSTER DR	000003650000200012	1971
712	WESTMINSTER DR	000003650000100009	1971
709	WESTMINSTER DR	000003650000200013	1971
710	WESTMINSTER DR	000003650000100010	1971
707	WESTMINSTER DR	000003650000200014	1971
708	WESTMINSTER DR	000003650000100011	1971
705	WESTMINSTER DR	000003650000200015	1972
706	WESTMINSTER DR	000003650000100012	1971
703	WESTMINSTER DR	000003650000200016	1971
704	WESTMINSTER DR	000003650000100013	1971
701	WESTMINSTER DR	000003650000200017	1973
702	WESTMINSTER DR	000003650000100014	1970
700	WESTMINSTER DR	000003650000100015	1972
615	WESTMINSTER DR	000003650000400009	1972
618	WESTMINSTER DR	000003650000100016	1972
614	WESTMINSTER DR	000003220000200006	1975

610	WESTMINSTER DR	000003220000200017	1977
608	WESTMINSTER DR	000003220000200018	1978
606	WESTMINSTER DR	000003220000200019	1975
604	WESTMINSTER DR	000003220000200020	1975
602	WESTMINSTER DR	000003220000200005	1973
1221	WESTRIDGE RD	000005780000100011	1950
1223	WESTRIDGE RD	000005780000100012	1947
1225	WESTRIDGE RD	000005780000100013	1978
1227	WESTRIDGE RD	000005780000100014	1980
1220	WESTRIDGE RD	000003210000200033	1993
1220	WESTRIDGE RD	000003210000200032	1948
1218	WESTRIDGE RD	000003210000200031	1951
1216	WESTRIDGE RD	000003210000200030	1955
1214	WESTRIDGE RD	000003210000200029	1954
1212	WESTRIDGE RD	000003210000200028	1970
1210	WESTRIDGE RD	000003210000200058	1976
1218	WESTRIDGE RD	000003210000200097	0
1210	WESTRIDGE RD	000003210000200027	1951
1208	WESTRIDGE RD	000003210000200025	1950
1206	WESTRIDGE RD	000003210000200024	1950
1204	WESTRIDGE RD	000003210000200010	0
1202	WESTRIDGE RD	000003210000200011	0
1130	WESTRIDGE RD	000003210000200021	1956
1128	WESTRIDGE RD	000003210000200020	1955
1126	WESTRIDGE RD	000003210000200019	1950
1124	WESTRIDGE RD	000003210000200018	1960
1122	WESTRIDGE RD	000003210000200017	1951
1120	WESTRIDGE RD	000003210000200016	1954
1118	WESTRIDGE RD	000003210000200015	1952
1114	WESTRIDGE RD	000003210000200014	1963
1112	WESTRIDGE RD	000003210000200057	1958
1110	WESTRIDGE RD	000003210000200056	1959
1108	WESTRIDGE RD	000003210000200055	0
1106	WESTRIDGE RD	000003210000200054	1920
1104	WESTRIDGE RD	000003210000200053	1963
1102	WESTRIDGE RD	000003210000200052	1955
1100	WESTRIDGE RD	000003210000200051	1957
1014	WESTRIDGE RD	000003210000200050	1968
1012	WESTRIDGE RD	000003210000200013	1972
1010	WESTRIDGE RD	000003280000400012	1956
1008	WESTRIDGE RD	000003280000400011	1956
1006	WESTRIDGE RD	000003280000400010	1946
1004	WESTRIDGE RD	000003280000400009	1947
1002	WESTRIDGE RD	000003280000400008	1949
1000	WESTRIDGE RD	000003280000400007	1950
910	WESTRIDGE RD	000003280000400005	1952
908	WESTRIDGE RD	000003280000400004	1955

906	WESTRIDGE RD	000003280000400003	1949
904	WESTRIDGE RD	000003280000400002	1941
900	WESTRIDGE RD	000003280000400001	1950
901	WESTRIDGE RD	000003280000200032	1966
809	WESTRIDGE RD	000003280000300005	1959
806	WESTRIDGE RD	000003280000400013	1950
806	WESTRIDGE RD	000003280000400030	0
802	WESTRIDGE RD	000003280000400014	1949
800	WESTRIDGE RD	000003280000400021	1974
923	WINTERLOCHEN DR	000003220000300021	1968
921	WINTERLOCHEN DR	000003220000300022	1975
919	WINTERLOCHEN DR	000003220000300023	1966
917	WINTERLOCHEN DR	000003220000300024	1965
915	WINTERLOCHEN DR	000003220000300025	1968
913	WINTERLOCHEN DR	000003220000300026	1975
911	WINTERLOCHEN DR	000003220000300027	1975
909	WINTERLOCHEN DR	000003220000300028	1975
907	WINTERLOCHEN DR	000003220000300029	1965
905	WINTERLOCHEN DR	000003220000300030	1967
903	WINTERLOCHEN DR	000003220000300031	1968
815	WINVIEW DR	000003390000300010	1968
804	WINVIEW DR	000003640000200008	1970
811	WINVIEW DR	000003390000300011	1967
809	WINVIEW DR	000003390000300012	1968
807	WINVIEW DR	000003390000300013	1968
805	WINVIEW DR	000003390000300014	1968
803	WINVIEW DR	000003390000300015	1968
801	WINVIEW DR	000003390000300016	1966

Hampton



House #	Street Name	Parcel Number	Year Built
800	ARBOR DR	000002030000900004	0
815	ARBOR DR	000002030000700026	0
822	ARBOR DR	000002030000900003	0
901	ARBOR DR	000002030000700032	0
900	ARBOR DR	000002030000900011	0
912	ARBOR DR	000002030000900025	1975
918	ARBOR DR	000002030000900022	1979
1000	ARBOR DR	000002030000500016	0
1000	ARBOR DR	000002030000500015	1955
1002	ARBOR DR	000002030000500012	1960
1004	ARBOR DR	000002030000500013	1960
1012	ARBOR DR	000002030000500011	1962
1014	ARBOR DR	000002030000500009	1962
1015	ARBOR DR	000002030000600008	1963
1020	ARBOR DR	000002030000500007	0
1017	ARBOR DR	000002030000600003	1947
1022	ARBOR DR	000002030000500005	1950
1024	ARBOR DR	000002030000500004	1948
903	ARDMORE DR	000002030001000002	1967
904	ARDMORE DR	000002030001000025	1945
906	ARDMORE DR	000002030001000024	1945
1001	ARDMORE DR	000002030000400007	1950
1002	ARDMORE DR	000002030000300016	1987
1004	ARDMORE DR	000002030000300014	1981
1003	ARDMORE DR	000002030000400019	1980
1006	ARDMORE DR	000002030000300013	1987
1008	ARDMORE DR	000002030000300012	1980
1007	ARDMORE DR	000002030000400020	1967
1010	ARDMORE DR	000002030000300011	1962
1009	ARDMORE DR	000002030000400022	1989
1012	ARDMORE DR	000002030000300010	1981
1011	ARDMORE DR	000002030000400021	1988
1015	ARDMORE DR	000002030000400023	1950
1014	ARDMORE DR	000002030000300009	1981
1016	ARDMORE DR	000002030000300007	1945
1019	ARDMORE DR	000002030000400025	1955
1020	ARDMORE DR	000002030000300006	1945
1021	ARDMORE DR	000002030000400026	1952
1104	ARDMORE DR	000002150000200003	1961
1106	ARDMORE DR	000002150000200017	1962
1107	ARDMORE DR	000002150000300007	1956
1108	ARDMORE DR	000002150000200009	1959
1110	ARDMORE DR	000002150000200015	1959
1111	ARDMORE DR	000002150000300010	1961
1112	ARDMORE DR	000002150000200004	1964
1113	ARDMORE DR	000002150000300006	1953

1116	ARDMORE DR	000002150000200014	1955
1117	ARDMORE DR	000002150000300005	1953
1200	ARDMORE DR	000002150000500002	1954
1201	ARDMORE DR	000002150000400001	0
1202	ARDMORE DR	000002150000500017	1958
1205	ARDMORE DR	000002150000400015	1960
1204	ARDMORE DR	000002150000500009	1954
1207	ARDMORE DR	000002150000400011	1955
1206	ARDMORE DR	000002150000500010	1966
1209	ARDMORE DR	000002150000400010	1953
1211	ARDMORE DR	000002150000400009	1955
1213	ARDMORE DR	000002150000400005	1954
808	AVALON RD	000001920000200010	1981
822	AVALON RD	000002030001100002	1961
821	AVALON RD	000002030001000016	1956
823	AVALON RD	000002030001000015	1986
825	AVALON RD	000002030001000017	1989
826	AVALON RD	000002030001100003	1993
827	AVALON RD	000002030001000014	1980
828	AVALON RD	000002030001100007	1970
830	AVALON RD	000002030001100008	1961
832	AVALON RD	000002030001100009	1961
900	AVALON RD	000002030001100010	1955
901	AVALON RD	000002030001000018	0
902	AVALON RD	000002030001100012	1952
903	AVALON RD	000002030001000028	1969
904	AVALON RD	000002030001100013	1954
905	AVALON RD	000002030001000019	1955
907	AVALON RD	000002030001000021	1960
909	AVALON RD	000002030001000022	1950
911	AVALON RD	000002030001000023	1983
1007	AVALON RD	000002030000300018	1985
1006	AVALON RD	000002030000200014	1978
1009	AVALON RD	000002030000300019	1980
1010	AVALON RD	000002030000200013	0
1013	AVALON RD	000002030000300020	1978
1012	AVALON RD	000002030000200012	1990
1015	AVALON RD	000002030000300021	1950
1014	AVALON RD	000002030000200011	1950
1016	AVALON RD	000002030000200010	1950
1017	AVALON RD	000002030000300023	1998
1019	AVALON RD	000002030000300022	1982
1018	AVALON RD	000002030000200008	1980
1021	AVALON RD	000002030000300025	1981
1023	AVALON RD	000002030000300027	1952
1105	AVALON RD	000002150000200006	2000
1102	AVALON RD	000002150000100002	1978

1107	AVALON RD		000002150000200011	1948
1106	AVALON RD		000002150000100019	1991
1108	AVALON RD		000002150000100003	1991
1109	AVALON RD		000002150000200010	1959
1110	AVALON RD		000002150000100016	1991
1113	AVALON RD		000002150000200013	1960
1114	AVALON RD		000002150000100018	1990
1117	AVALON RD		000002150000200005	1954
1116	AVALON RD		000002150000100017	1953
1118	AVALON RD		000002150000100012	1978
1119	AVALON RD		000002150000200012	1955
1120	AVALON RD		000002150000600004	1986
1125	AVALON RD		000002150000500015	1959
176	AVALON RD		000002150000500004	0
1127	AVALON RD		000002150000500014	0
2206	DOUGLAS ST		000002150000500016	1959
701	ENGLISH ST	S	000001920000200011	0
802	ENGLISH ST	S	000001920000300024	1982
803	ENGLISH ST	S	000001920000200006	1982
814	ENGLISH ST	S	000002030001200002	1953
813	ENGLISH ST	S	000002030001100006	1962
815	ENGLISH ST	S	000002030001100005	1954
816	ENGLISH ST	S	000002030001200003	1994
817	ENGLISH ST	S	000002030001100004	1993
906	ENGLISH ST	S	000002030001200004	1946
901	ENGLISH ST	S	000002030001100026	1961
906	ENGLISH ST	S	000002030001200005	0
903	ENGLISH ST	S	000002030001100025	1962
908	ENGLISH ST	S	000002030001200007	1988
905	ENGLISH ST	S	000002030001100024	1962
908	ENGLISH ST	S	000002030001200006	1988
907	ENGLISH ST	S	000002030001100022	0
910	ENGLISH ST	S	000002030001200008	1949
909	ENGLISH ST	S	000002030001100023	1962
912	ENGLISH ST	S	000002030001200009	1953
913	ENGLISH ST	S	000002030001100021	1949
914	ENGLISH ST	S	000002030001200010	1953
915	ENGLISH ST	S	000002030001100020	1953
916	ENGLISH ST	S	000002030001200011	1953
917	ENGLISH ST	S	000002030001100019	1950
918	ENGLISH ST	S	000002030001200012	1950
919	ENGLISH ST	S	000002030001100018	1949
920	ENGLISH ST	S	000002030001200013	1949
921	ENGLISH ST	S	000002030001100017	1950
1002	ENGLISH ST	S	000002030000100013	1953
1001	ENGLISH ST	S	000002030000200017	1952
1004	ENGLISH ST	S	000002030000100012	1949

1003	ENGLISH ST	S	000002030000200018	1982
1008	ENGLISH ST	S	000002030000100010	1948
1005	ENGLISH ST	S	000002030000200019	1982
1007	ENGLISH ST	S	000002030000200020	1982
1012	ENGLISH ST	S	000002030000100008	1954
1009	ENGLISH ST	S	000002030000200021	1982
1014	ENGLISH ST	S	000002030000100007	1990
1019	ENGLISH ST	S	000002030000200024	1958
1016	ENGLISH ST	S	000002030000100006	1954
1018	ENGLISH ST	S	000002030000100005	0
1020	ENGLISH ST	S	000002030000100004	0
1023	ENGLISH ST	S	000002030000200027	1990
1025	ENGLISH ST	S	000002030000200003	1988
1027	ENGLISH ST	S	000002030000200002	1989
1100	ENGLISH ST	S	000002150001100003	1971
1101	ENGLISH ST	S	000002150000100009	1957
1106	ENGLISH ST	S	000002150001100019	1971
1105	ENGLISH ST	S	000002150000100007	0
1110	ENGLISH ST	S	000002150001100006	1958
1107	ENGLISH ST	S	000002150000100006	1954
1114	ENGLISH ST	S	000002150001100001	1970
1113	ENGLISH ST	S	000002150000100005	1962
1116	ENGLISH ST	S	000002150001100009	1961
1115	ENGLISH ST	S	000002150000100015	1972
1118	ENGLISH ST	S	000002150001100008	1982
1117	ENGLISH ST	S	000002150000100014	1961
1120	ENGLISH ST	S	000002150001100018	1959
1121	ENGLISH ST	S	000002150000100013	1985
2129	EVERITT ST		000001920000300007	0
2207	EVERITT ST		000002030001100015	1954
2403	EVERITT ST		000002030001000001	1967
2501	EVERITT ST		000002030000900024	1963
2503	EVERITT ST		000002030000900023	0
2601	EVERITT ST		000002030000700037	0
2130	EVERITT ST		000002030000100021	1960
2208	EVERITT ST		000002030000200015	1954
2300	EVERITT ST		000002030000300017	1985
2302	EVERITT ST		000002030000300015	1987
1	GLADE ST		000001920000300014	0
2227	LEE ST	E	000002150001100004	0
2402	LEE ST	E	000002150000500013	0
2404	LEE ST	E	000002150000500012	0
2137	MCCONNELL RD		000002030000100014	0
2141	MCCONNELL RD		000002030000100002	1950
2207	MCCONNELL RD		000002030000200004	1965
2209	MCCONNELL RD		000002030000200005	1960
2211	MCCONNELL RD		000002030000200006	1954

2141	MCCONNELL RD	000002030000100003	0
2301	MCCONNELL RD	000002030000300001	1959
2303	MCCONNELL RD	000002030000300002	0
2305	MCCONNELL RD	000002030000300003	1945
2307	MCCONNELL RD	000002030000300004	0
2309	MCCONNELL RD	000002030000300005	1945
2401	MCCONNELL RD	000002030000400001	1960
2403	MCCONNELL RD	000002030000400002	1985
2405	MCCONNELL RD	000002030000400003	1953
2407	MCCONNELL RD	000002030000400004	1953
2501	MCCONNELL RD	000002030000500002	1979
2601	MCCONNELL RD	000002030000600001	1949
2140	MCCONNELL RD	000002150001100013	1991
2142	MCCONNELL RD	000002150001100025	1993
2144	MCCONNELL RD	000002150001100005	1958
2202	MCCONNELL RD	000002150000100010	1961
2204	MCCONNELL RD	000002150000100011	1961
2206	MCCONNELL RD	000002150000100001	0
2212	MCCONNELL RD	000002150000100004	1951
2300	MCCONNELL RD	000002150000200016	1957
2302	MCCONNELL RD	000002150000200008	1962
2306	MCCONNELL RD	000002150000200001	1953
2310	MCCONNELL RD	000002150000200002	1956
2400	MCCONNELL RD	000002150000300001	1985
801	MOODY ST	000002030000900020	1945
807	MOODY ST	000002030000900019	0
809	MOODY ST	000002030000900015	0
1000	MOODY ST	000002030000400014	1948
1001	MOODY ST	000002030000500017	0
1004	MOODY ST	000002030000400032	1971
1005	MOODY ST	000002030000500020	1960
1007	MOODY ST	000002030000500006	0
1006	MOODY ST	000002030000400031	1971
1007	MOODY ST	000002030000500021	1960
1008	MOODY ST	000002030000400030	1971
1009	MOODY ST	000002030000500022	1987
1010	MOODY ST	000002030000400029	1971
1013	MOODY ST	000002030000500023	1955
1012	MOODY ST	000002030000400028	1971
1015	MOODY ST	000002030000500024	1960
1014	MOODY ST	000002030000400027	1971
1017	MOODY ST	000002030000500026	1960
1018	MOODY ST	000002030000400006	1979
1104	MOODY ST	000002150000300002	1955
1106	MOODY ST	000002150000300009	1953
1110	MOODY ST	000002150000300003	1954
1114	MOODY ST	000002150000300004	1952

1200	MOODY ST	000002150000400002	1961
1206	MOODY ST	000002150000400003	1956
1208	MOODY ST	000002150000400012	1950
1210	MOODY ST	000002150000400013	1955
1212	MOODY ST	000002150000400014	1969
1214	MOODY ST	000002150000400004	0
2217	TRADE ST	000002030001000012	1962
2219	TRADE ST	000002030001000011	1989
2221	TRADE ST	000002030001000010	1989
2225	TRADE ST	000002030001000008	1945
2301	TRADE ST	000002030001000005	0
2220	TRADE ST	000002030001000020	1966
2222	TRADE ST	000002030001000026	1960
2224	TRADE ST	000002030001000027	1960

Idlewood



Legend

 Unsurveyed Building Footprints

parcelYearBuilt

 <all other values>

YRBUILT

 1970

 1960-1969

 1950-1959

 1940-1949



House #	Street Name	Parcel Number	Year Built
1304	BEAMAN PL	000000400000100011	1978
1301	BEAMAN PL	000000400000300006	1969
1010	BESSEMER AV W	000000410000500019	1952
1008	BESSEMER AV W	000000410000500018	1953
1006	BESSEMER AV W	000000410000500017	1953
904	BESSEMER AV W	000000410000600012	1952
906	BESSEMER AV W	000000410000600013	0
1005	BESSEMER AV W	000000400000400008	1953
1015	CLEBURNE ST	000000630000800006	1947
1014	CLEBURNE ST	000000410000500025	1947
1013	CLEBURNE ST	000000630000800007	1947
1012	CLEBURNE ST	000000410000500024	1947
1011	CLEBURNE ST	000000630000800008	1947
1010	CLEBURNE ST	000000410000500023	1947
1009	CLEBURNE ST	000000630000800010	1947
1008	CLEBURNE ST	000000410000500022	1953
1007	CLEBURNE ST	000000630000800011	1947
1006	CLEBURNE ST	000000410000500021	0
1005	CLEBURNE ST	000000630000800012	1947
1006	CLEBURNE ST	000000410000500020	1920
1003	CLEBURNE ST	000000630000800013	1947
1001	CLEBURNE ST	000000630000800015	1947
1015	GRAYLAND ST	000000410000500008	1947
1014	GRAYLAND ST	000000410000600020	1947
1013	GRAYLAND ST	000000410000500009	1947
1012	GRAYLAND ST	000000410000600019	1947
1011	GRAYLAND ST	000000410000500010	1947
1010	GRAYLAND ST	000000410000600018	1950
1009	GRAYLAND ST	000000410000500011	1947
1008	GRAYLAND ST	000000410000600017	1950
1007	GRAYLAND ST	000000410000500012	1947
1006	GRAYLAND ST	000000410000600016	1948
1005	GRAYLAND ST	000000410000500013	1947
1004	GRAYLAND ST	000000410000600015	1947
1003	GRAYLAND ST	000000410000500014	1947
1002	GRAYLAND ST	000000410000600014	1950
1001	GRAYLAND ST	000000410000500016	1947
919	GRAYLAND ST	000000400000400007	1953
917	GRAYLAND ST	000000400000400006	1953
915	GRAYLAND ST	000000400000400005	1954
908	GRAYLAND ST	000000400000200014	1964
913	GRAYLAND ST	000000400000400004	1952
911	GRAYLAND ST	000000400000400003	1954
909	GRAYLAND ST	000000400000400002	1954
907	GRAYLAND ST	000000400000400001	1954
905	GRAYLAND ST	000000400000300018	1954

903	GRAYLAND ST	000000400000300017	1954
901	GRAYLAND ST	000000400000300016	1954
899	GRAYLAND ST	000000400000300015	1954
1108	GRECADE ST	000000400000100008	1963
1044	GRECADE ST	000000400000300002	1970
1009	HILL ST	000000410000600007	1928
1007	HILL ST	000000410000600008	1961
1005	HILL ST	000000410000600009	1948
1003	HILL ST	000000410000600010	1949
1206	IDLEWOOD CT	000000630000400012	1941
1204	IDLEWOOD CT	000000630000400013	1955
1015	IDLEWOOD DR	000000630000400019	1947
1014	IDLEWOOD DR	000000630000800026	1947
1012	IDLEWOOD DR	000000630000800025	1947
1013	IDLEWOOD DR	000000630000400014	1947
1010	IDLEWOOD DR	000000630000800024	1947
1008	IDLEWOOD DR	000000630000800022	1947
1009	IDLEWOOD DR	000000630000700011	1947
1007	IDLEWOOD DR	000000630000700010	1947
1006	IDLEWOOD DR	000000630000800021	1947
1004	IDLEWOOD DR	000000630000800020	1952
1005	IDLEWOOD DR	000000630000700009	1947
1002	IDLEWOOD DR	000000630000800019	1961
1003	IDLEWOOD DR	000000630000700008	1950
1000	IDLEWOOD DR	000000630000800018	1983
1001	IDLEWOOD DR	000000630000700007	1947
919	IDLEWOOD DR	000000400000100014	1951
914	IDLEWOOD DR	000000400000400012	1953
917	IDLEWOOD DR	000000400000100015	1953
912	IDLEWOOD DR	000000400000400013	1951
915	IDLEWOOD DR	000000400000100016	1952
910	IDLEWOOD DR	000000400000400014	1953
908	IDLEWOOD DR	000000400000400015	1952
913	IDLEWOOD DR	000000400000100017	1953
906	IDLEWOOD DR	000000400000400016	1952
911	IDLEWOOD DR	000000400000100018	1952
904	IDLEWOOD DR	000000400000400017	1951
909	IDLEWOOD DR	000000400000100019	1953
902	IDLEWOOD DR	000000400000400018	1952
907	IDLEWOOD DR	000000400000100020	1952
900	IDLEWOOD DR	000000400000400019	1953
905	IDLEWOOD DR	000000400000100021	1953
903	IDLEWOOD DR	000000400000100022	1953
806	IDLEWOOD DR	000000400000400024	1939
814	IDLEWOOD DR	000000400000400020	1954
808	IDLEWOOD DR	000000400000400023	1954
901	IDLEWOOD DR	000000400000100023	1952

812	IDLEWOOD DR	000000400000400021	1954
810	IDLEWOOD DR	000000400000400022	1953
807	IDLEWOOD DR	000000400000300014	1939
809	IDLEWOOD DR	000000400000300013	1939
821	IDLEWOOD DR	000000400000300007	1953
811	IDLEWOOD DR	000000400000300012	1953
813	IDLEWOOD DR	000000400000300011	1953
819	IDLEWOOD DR	000000400000300008	1956
815	IDLEWOOD DR	000000400000300010	1954
817	IDLEWOOD DR	000000400000300009	1954
1301	WENDOVER AV W	000000630000400003	1972
1213	WENDOVER AV W	000000630000400021	1947
1211	WENDOVER AV W	000000630000400028	1952
1209	WENDOVER AV W	000000630000400027	1947
1205	WENDOVER AV W	000000630000400020	1949
1203	WENDOVER AV W	000000630000400018	1948
1201	WENDOVER AV W	000000630000400017	1939
1107	WENDOVER AV W	000000630000800001	1950
1105	WENDOVER AV W	000000630000800005	1998
1101	WENDOVER AV W	000000630000800004	1930
1011	WENDOVER AV W	000000410000500001	1945
1009	WENDOVER AV W	000000410000500002	1942
1007	WENDOVER AV W	000000410000500003	1942
1003	WENDOVER AV W	000000410000500005	1941
1001	WENDOVER AV W	000000410000500006	1941
909	WENDOVER AV W	000000410000600001	1950
907	WENDOVER AV W	000000410000600021	1948
905	WENDOVER AV W	000000410000600003	1942
903	WENDOVER AV W	000000410000600004	1949
901	WENDOVER AV W	000000410000600005	1947
811	WENDOVER AV W	000000410000700020	1930
805	WENDOVER AV W	000000410000700022	1950
803	WENDOVER AV W	000000410000700023	1950
801	WENDOVER AV W	000000410000700024	1951
709	WENDOVER AV W	000000410000700001	1947
703	WENDOVER AV W	000000410000700002	1949
701	WENDOVER AV W	000000410000700003	1949

Lawndale



Legend

 Unsurveyed Building Footprints

parcelYearBuilt

 <all other values>

YRBUILT

 1970

 1960-1969

 1950-1959

 1940-1949



House #	Street Name	Parcel #	Year Built
2007	BRAXTON LN	000005440000200006	0
2111	BRAXTON LN	000002730000200025	1937
2109	BRAXTON LN	000002730000200026	1925
2107	BRAXTON LN	000002730000200027	0
2105	BRAXTON LN	000002730000200028	1951
3420	CANTERBURY ST	000002780000500013	1953
3418	CANTERBURY ST	000002780000500014	1953
3416	CANTERBURY ST	000002780000500029	1953
3419	CANTERBURY ST	000002780000400010	1953
3417	CANTERBURY ST	000002780000400009	1953
3415	CANTERBURY ST	000002780000400008	1953
3414	CANTERBURY ST	000002780000500028	1953
3413	CANTERBURY ST	000002780000400007	1959
3412	CANTERBURY ST	000002780000500027	1961
3411	CANTERBURY ST	000002780000400006	1954
3409	CANTERBURY ST	000002780000400005	1958
3300	CANTERBURY ST	000002780000300001	1953
3408	CANTERBURY ST	000002780000300008	1953
3407	CANTERBURY ST	000002780000400004	1953
3406	CANTERBURY ST	000002780000300007	1954
3405	CANTERBURY ST	000002780000400003	1953
3404	CANTERBURY ST	000002780000300006	1955
3403	CANTERBURY ST	000002780000400002	1953
3402	CANTERBURY ST	000002780000300005	1953
3401	CANTERBURY ST	000002780000400001	1953
3400	CANTERBURY ST	000002780000300004	1953
3304	CANTERBURY ST	000002780000300003	1953
3305	CANTERBURY ST	000002770000300019	1953
3302	CANTERBURY ST	000002780000300002	1953
3303	CANTERBURY ST	000002770000300018	1953
3300	CANTERBURY ST	000002780000300001	1953
3208	CANTERBURY ST	000002780000100001	1954
3510	CLOVERDALE DR	000002780000500007	1953
3508	CLOVERDALE DR	000002780000500008	1953
3503	CLOVERDALE DR	000002790000200010	1955
3506	CLOVERDALE DR	000002780000500009	1953
3501	CLOVERDALE DR	000002790000200009	1953
3504	CLOVERDALE DR	000002780000500010	1953
3502	CLOVERDALE DR	000002780000500011	1953
3417	CLOVERDALE DR	000002790000100001	1953
3500	CLOVERDALE DR	000002780000500012	1953
3415	CLOVERDALE DR	000002790000100002	1953
3413	CLOVERDALE DR	000002790000100003	1959
3411	CLOVERDALE DR	000002790000100004	1959
3412	CLOVERDALE DR	000002780000400011	1959
3409	CLOVERDALE DR	000002790000100005	1959

3410	CLOVERDALE DR	000002780000400012	1959
3407	CLOVERDALE DR	000002790000100006	1959
3408	CLOVERDALE DR	000002780000400013	1959
3405	CLOVERDALE DR	000002790000100007	1959
3406	CLOVERDALE DR	000002780000400014	1959
3403	CLOVERDALE DR	000002790000100008	1959
3404	CLOVERDALE DR	000002780000400015	1959
3402	CLOVERDALE DR	000002780000400016	1959
2904	DELLWOOD DR	000002800000100010	1954
2810	DELLWOOD DR	000002800000100015	1954
2808	DELLWOOD DR	000002800000100016	1954
2806	DELLWOOD DR	000002800000100017	1954
2804	DELLWOOD DR	000002800000100018	1956
2802	DELLWOOD DR	000002800000100019	1956
2800	DELLWOOD DR	000002800000100020	1954
1718	DUBLIN DR	000002800000100021	1956
3410	FERN PL	000002730000400008	1962
3415	FERN PL	000002730000400040	1960
3408	FERN PL	000002730000400007	1961
3413	FERN PL	000002730000400041	1960
3406	FERN PL	000002730000400006	1961
3411	FERN PL	000002730000400042	1960
3404	FERN PL	000002730000400005	1961
3409	FERN PL	000002730000400043	1960
3402	FERN PL	000002730000400004	1961
3407	FERN PL	000002730000400044	1960
3405	FERN PL	000002730000400045	1960
3514	FOX PL	000002730000100008	1960
3512	FOX PL	000002730000100009	1960
3510	FOX PL	000002730000100010	1960
3509	FOX PL	000002730000100022	1961
3508	FOX PL	000002730000100011	1960
3507	FOX PL	000002730000100023	1961
3506	FOX PL	000002730000100012	1960
3505	FOX PL	000002730000100024	1960
3503	FOX PL	000002730000100025	1961
3504	FOX PL	000002730000100013	1960
3502	FOX PL	000002730000100014	1961
3500	FOX PL	000002730000100015	1961
2200	HATHAWAY DR	000002730000200001	1961
2201	HATHAWAY DR	000002730000100005	1969
2202	HATHAWAY DR	000002730000200002	1959
2203	HATHAWAY DR	000002730000100006	1965
2204	HATHAWAY DR	000002730000200003	1959
2206	HATHAWAY DR	000002730000200004	1960
2205	HATHAWAY DR	000002730000100007	1966
2208	HATHAWAY DR	000002730000200005	1960

2210	HATHAWAY DR	000002730000200006	1960
2209	HATHAWAY DR	000002730000100021	1971
2300	HATHAWAY DR	000002730000200015	1960
2302	HATHAWAY DR	000002730000200016	1961
2304	HATHAWAY DR	000002730000200017	1960
2301	HATHAWAY DR	000002730000300014	1961
2306	HATHAWAY DR	000002730000200018	1960
2303	HATHAWAY DR	000002730000300013	1961
2308	HATHAWAY DR	000002730000200019	1962
2311	HATHAWAY DR	000002730000400036	1961
2313	HATHAWAY DR	000002730000400035	1961
2919	KEATS PL	000002780000600018	1957
3502	KENMORE ST	000002790000200001	1954
3500	KENMORE ST	000002790000200002	1955
3503	KENMORE ST	000002770000300001	1961
3501	KENMORE ST	000002770000300030	1956
3409	KENMORE ST	000002770000300029	1956
3404	KENMORE ST	000002790000100011	1957
3402	KENMORE ST	000002790000100010	1955
3407	KENMORE ST	000002770000300028	1955
3400	KENMORE ST	000002790000100009	1958
3405	KENMORE ST	000002770000300027	1955
3403	KENMORE ST	000002770000300026	1955
3306	KENMORE ST	000002780000400017	1955
3304	KENMORE ST	000002780000400018	1955
3302	KENMORE ST	000002780000400019	1955
3401	KENMORE ST	000002770000300025	1956
3311	KENMORE ST	000002770000300024	1959
3309	KENMORE ST	000002770000300023	1961
3307	KENMORE ST	000002770000300022	1955
3305	KENMORE ST	000002770000300021	1955
3303	KENMORE ST	000002770000300020	1956
2304	KERY DR	000002730000300003	0
2305	KERY DR	000002730000300002	1997
2404	KERY DR	000002730000400001	1960
2307	KERY DR	000002730000300001	1961
2406	KERY DR	000002730000400002	1960
2401	KERY DR	000002730000400013	1961
2408	KERY DR	000002730000400003	1961
2403	KERY DR	000002730000400014	1963
2405	KERY DR	000002730000400015	1962
2407	KERY DR	000002730000400016	1961
2412	KERY DR	000002730000400046	1960
2414	KERY DR	000002730000400047	1960
2409	KERY DR	000002730000400017	1962
2416	KERY DR	000002730000400048	1961
2411	KERY DR	000002730000400018	1963

2413	KERY DR	000002730000400019	1962
2415	KERY DR	000002730000400020	1963
2506	LANE RD	000002730000400050	1961
2508	LANE RD	000002730000400027	1961
2504	LANE RD	000002730000400049	1961
2507	LANE RD	000002730000400026	1962
2505	LANE RD	000002730000400025	1962
2503	LANE RD	000002730000400024	1962
2501	LANE RD	000002730000400023	1962
2417	LANE RD	000002730000400022	1962
2415	LANE RD	000002730000400021	1962
3516	LAWNDALE DR	000002790000300015	1937
3600	LAWNDALE DR	000005440000200009	1960
3526	LAWNDALE DR	000006220000100028	0
3602	LAWNDALE DR	000005440000200011	1979
3534	LAWNDALE DR	000006220000100013	1984
3534	LAWNDALE DR	000006220000100012	1984
3534	LAWNDALE DR	000006220000100011	1984
3532	LAWNDALE DR	000006220000100014	1984
3532	LAWNDALE DR	000006220000100015	1984
3536	LAWNDALE DR	000006220000100010	1984
3532	LAWNDALE DR	000006220000100016	1984
3601	LAWNDALE DR	000005440000200010	0
3536	LAWNDALE DR	000006220000100009	1984
3532	LAWNDALE DR	000006220000100017	1984
3536	LAWNDALE DR	000006220000100008	1984
3532	LAWNDALE DR	000006220000100018	1983
3538	LAWNDALE DR	000006220000100007	1984
3530	LAWNDALE DR	000006220000100019	1984
3538	LAWNDALE DR	000006220000100006	1984
3530	LAWNDALE DR	000006220000100020	1984
3538	LAWNDALE DR	000006220000100005	1984
3530	LAWNDALE DR	000006220000100021	1984
3540	LAWNDALE DR	000006220000100004	1984
3535	LAWNDALE DR	000002730000200029	1950
3540	LAWNDALE DR	000006220000100003	1984
3524	LAWNDALE DR	000005440000200003	1954
3528	LAWNDALE DR	000006220000100022	1984
3540	LAWNDALE DR	000006220000100002	1984
3528	LAWNDALE DR	000006220000100023	1984
3528	LAWNDALE DR	000006220000100024	1984
3540	LAWNDALE DR	000006220000100001	1984
3522	LAWNDALE DR	000005440000200002	1952
3533	LAWNDALE DR	000002730000200030	1958
3526	LAWNDALE DR	000006220000100025	1984
3506	LAWNDALE DR	000002790000300013	1960
3531	LAWNDALE DR	000002730000200031	1952

3526	LAWNDALE DR	000006220000100026	1984
3526	LAWNDALE DR	000006220000100027	1984
3520	LAWNDALE DR	000005440000200001	1958
3525	LAWNDALE DR	000002730000100004	1964
3523	LAWNDALE DR	000002730000100003	1961
3521	LAWNDALE DR	000002730000100002	1962
3519	LAWNDALE DR	000002730000100001	1963
3504	LAWNDALE DR	000002770000200018	1949
3502	LAWNDALE DR	000002770000200001	1954
3500	LAWNDALE DR	000002770000200002	1945
3402	LENOX CT	000002780000500020	1958
3404	LENOX CT	000002780000500019	1958
3400	LENOX CT	000002780000500001	1958
3406	LENOX CT	000002780000500018	1958
3403	LENOX CT	000002780000500016	1958
3405	LENOX CT	000002780000500017	1958
2916	MARTINSVILLE RD	000002730000200022	1963
2914	MARTINSVILLE RD	000002730000200021	1963
2912	MARTINSVILLE RD	000002730000200020	1962
2904	MARTINSVILLE RD	000002730000400034	1961
2902	MARTINSVILLE RD	000002730000400033	1961
2900	MARTINSVILLE RD	000002730000400032	1961
2808	MARTINSVILLE RD	000002730000400031	1961
2806	MARTINSVILLE RD	000002730000400030	1961
2804	MARTINSVILLE RD	000002730000400029	1961
2802	MARTINSVILLE RD	000002730000400028	1961
3506	NORMANDY RD	000002780000600008	1953
3508	NORMANDY RD	000002780000600007	1947
3510	NORMANDY RD	000002780000600006	1953
3704	NORMANDY RD	000002790000400001	1953
3512	NORMANDY RD	000002780000600005	1953
3514	NORMANDY RD	000002780000600004	1953
3709	NORMANDY RD	000002790000300001	1953
3516	NORMANDY RD	000002780000600003	1953
3518	NORMANDY RD	000002780000600002	1953
3520	NORMANDY RD	000002780000600001	1953
3600	NORMANDY RD	000002790000400007	1953
3602	NORMANDY RD	000002790000400008	1953
3604	NORMANDY RD	000002790000400009	1953
3702	NORMANDY RD	000002790000400011	1953
3700	NORMANDY RD	000002790000400010	1953
3707	NORMANDY RD	000002790000300002	1953
3504	NORMANDY RD	000002780000600009	1953
3505	NORMANDY RD	000002780000500003	1953
3507	NORMANDY RD	000002780000500004	1953
3509	NORMANDY RD	000002780000500005	1956
3511	NORMANDY RD	000002780000500006	1953

3705	NORMANDY RD	000002790000300003	1953
3503	NORMANDY RD	000002780000500002	1953
3601	NORMANDY RD	000002790000200011	1953
3603	NORMANDY RD	000002790000200012	1953
3703	NORMANDY RD	000002790000300004	1953
3502	NORMANDY RD	000002780000600010	1953
3500	NORMANDY RD	000002780000600011	1953
3409	NORMANDY RD	000002780000500015	1959
3410	NORMANDY RD	000002780000600012	1956
3408	NORMANDY RD	000002780000600013	1956
3407	NORMANDY RD	000002780000500021	1956
3406	NORMANDY RD	000002780000600014	1956
3405	NORMANDY RD	000002780000500022	1956
3404	NORMANDY RD	000002780000600015	1956
3403	NORMANDY RD	000002780000500023	1956
3402	NORMANDY RD	000002780000600016	1956
3401	NORMANDY RD	000002780000500024	1962
3400	NORMANDY RD	000002780000600017	1956
3300	NORMANDY RD	000002780000300013	1954
3416	OVERTON DR	000002730000300012	1961
3414	OVERTON DR	000002730000300011	1961
3419	OVERTON DR	000002730000400037	1960
3412	OVERTON DR	000002730000300010	1961
3410	OVERTON DR	000002730000300009	1961
3417	OVERTON DR	000002730000400038	1960
3408	OVERTON DR	000002730000300008	1961
3406	OVERTON DR	000002730000300007	1961
3415	OVERTON DR	000002730000400039	1960
3404	OVERTON DR	000002730000300006	1961
3402	OVERTON DR	000002730000300005	1961
3407	OVERTON DR	000002730000400009	1962
3400	OVERTON DR	000002730000300004	1963
3405	OVERTON DR	000002730000400010	1961
3403	OVERTON DR	000002730000400011	1961
3401	OVERTON DR	000002730000400012	1962
3802	PERSHING CT	000002790000300020	1961
3800	PERSHING CT	000002790000300021	1961
3710	PERSHING CT	000002790000300026	1993
3708	PERSHING CT	000002790000300011	1955
3706	PERSHING CT	000002790000300010	1954
3704	PERSHING CT	000002790000300009	1954
3702	PERSHING CT	000002790000300008	1954
3803	PERSHING CT	000002790000300019	1961
3801	PERSHING CT	000002790000300018	1961
3709	PERSHING CT	000002790000300017	1960
3707	PERSHING CT	000002790000300016	1960
3705	PERSHING CT	000002770000200017	1954


3703	PERSHING CT	000002770000200016	1954
3801	PERSHING CT	000002790000300014	0
1601	PISGAH CHURCH RD	000005270000800011	1924
1519	PISGAH CHURCH RD	000005270000800010	0
1601	PISGAH CHURCH RD	000005270000800011	1924
1611	PISGAH CHURCH RD	000002780000600019	2000
1701	PISGAH CHURCH RD	000002790000400006	1971
1703	PISGAH CHURCH RD	000002790000400005	1969
1705	PISGAH CHURCH RD	000002790000400004	1969
1707	PISGAH CHURCH RD	000002790000400003	1969
1709	PISGAH CHURCH RD	000002790000400002	1963
1805	PISGAH CHURCH RD	000002790000300023	1972
1807	PISGAH CHURCH RD	000002790000300024	1978
1809	PISGAH CHURCH RD	000002790000300025	1978
1909	PISGAH CHURCH RD	000005440000200007	2002
2001	PISGAH CHURCH RD	000005440000200012	1993
2007	PISGAH CHURCH RD	000005440000200008	1963
2408	RUNNING BROOK DR	000002730000200011	1961
2406	RUNNING BROOK DR	000002730000200010	1960
2404	RUNNING BROOK DR	000002730000200009	1960
2402	RUNNING BROOK DR	000002730000200008	1960
2407	RUNNING BROOK DR	000002730000200012	1961
2400	RUNNING BROOK DR	000002730000200007	1961
2405	RUNNING BROOK DR	000002730000200013	1960
2403	RUNNING BROOK DR	000002730000200014	1960
2308	RUNNING BROOK DR	000002730000100020	1963
2306	RUNNING BROOK DR	000002730000100019	1961
2304	RUNNING BROOK DR	000002730000100018	1961
2302	RUNNING BROOK DR	000002730000100017	1961
2300	RUNNING BROOK DR	000002730000100016	1972
2309	RUNNING BROOK DR	000002730000300015	1960
2307	RUNNING BROOK DR	000002730000300016	1960
2305	RUNNING BROOK DR	000002730000300017	1961
2303	RUNNING BROOK DR	000002730000300018	1960
2301	RUNNING BROOK DR	000002730000300019	1960
2217	RUNNING BROOK DR	000002730000300020	1961
2215	RUNNING BROOK DR	000002730000300021	1960
3102	SHAMROCK DR	000002800000700017	1955
3100	SHAMROCK DR	000002800000700016	1955
3014	SHAMROCK DR	000002800000700015	1955
3013	SHAMROCK DR	000002800000500001	1955
3012	SHAMROCK DR	000002800000700014	1955
3010	SHAMROCK DR	000002800000700013	1955
3009	SHAMROCK DR	000002800000500011	1955
3008	SHAMROCK DR	000002800000700012	1955
3007	SHAMROCK DR	000002800000500010	1955
3006	SHAMROCK DR	000002800000700011	1955

3005	SHAMROCK DR	000002800000500009	1955
3004	SHAMROCK DR	000002800000700010	1955
3002	SHAMROCK DR	000002800000700009	1955
3001	SHAMROCK DR	000002800000500008	1955
3000	SHAMROCK DR	000002800000700008	1955
2912	SHAMROCK DR	000002800000700007	1955
2911	SHAMROCK DR	000002800000100026	1955
2910	SHAMROCK DR	000002800000700006	1955
2908	SHAMROCK DR	000002800000700005	1955
2909	SHAMROCK DR	000002800000100025	1955
2906	SHAMROCK DR	000002800000700004	1955
2907	SHAMROCK DR	000002800000100024	1955
2904	SHAMROCK DR	000002800000700003	1955
2905	SHAMROCK DR	000002800000100023	1955
2902	SHAMROCK DR	000002800000700002	1955
2901	SHAMROCK DR	000002800000100022	1956
2900	SHAMROCK DR	000002800000700001	1955
3021	TRENTON RD	000002800000100036	1955
3019	TRENTON RD	000002800000100035	1955
3016	TRENTON RD	000002800000500004	1955
3017	TRENTON RD	000002800000100034	1955
3014	TRENTON RD	000002800000500005	1955
3015	TRENTON RD	000002800000100033	1955
3010	TRENTON RD	000002800000500006	1955
3013	TRENTON RD	000002800000100032	1955
3008	TRENTON RD	000002800000500007	1955
3011	TRENTON RD	000002800000100031	1955
3009	TRENTON RD	000002800000100030	1955
3007	TRENTON RD	000002800000100029	1956
3005	TRENTON RD	000002800000100028	1955
3003	TRENTON RD	000002800000100027	1955
3513	VERNON ST	000002790000200008	1955
3511	VERNON ST	000002790000200007	1955
3509	VERNON ST	000002790000200006	1955
3510	VERNON ST	000002790000100017	1955
3508	VERNON ST	000002790000100016	1955
3507	VERNON ST	000002790000200005	1955
3505	VERNON ST	000002790000200004	1958
3506	VERNON ST	000002790000100015	1955
3503	VERNON ST	000002790000200003	1955
3504	VERNON ST	000002790000100014	1955
3502	VERNON ST	000002790000100013	1955
3500	VERNON ST	000002790000100012	1955
3608	WILSHIRE DR	000002790000200013	1953
3605	WILSHIRE DR	000002790000300005	1953
3606	WILSHIRE DR	000002790000200014	1953
3603	WILSHIRE DR	000002790000300006	1953

3604	WILSHIRE DR	000002790000200015	1953
3601	WILSHIRE DR	000002790000300007	1953
3602	WILSHIRE DR	000002790000200016	1953
3505	WILSHIRE DR	000002770000200015	1954
3600	WILSHIRE DR	000002790000200017	1953
3504	WILSHIRE DR	000002790000200018	1954
3503	WILSHIRE DR	000002770000200014	1955
3502	WILSHIRE DR	000002790000200019	1954
3501	WILSHIRE DR	000002770000200013	1959
3500	WILSHIRE DR	000002790000200020	1954
3419	WILSHIRE DR	000002770000200012	1959
3417	WILSHIRE DR	000002770000200011	1955
3414	WILSHIRE DR	000002770000300002	1953
3415	WILSHIRE DR	000002770000200010	1951
3412	WILSHIRE DR	000002770000300003	1953
3413	WILSHIRE DR	000002770000200009	1951
3410	WILSHIRE DR	000002770000300004	1953
3408	WILSHIRE DR	000002770000300005	1953
3411	WILSHIRE DR	000002770000200008	1951
3406	WILSHIRE DR	000002770000300006	1953
3409	WILSHIRE DR	000002770000200007	1952
3404	WILSHIRE DR	000002770000300007	1953
3407	WILSHIRE DR	000002770000200006	1953
3402	WILSHIRE DR	000002770000300008	1953
3405	WILSHIRE DR	000002770000200005	1951
3110	WILSHIRE DR	000002800000600006	1955
3108	WILSHIRE DR	000002800000600005	1955
3106	WILSHIRE DR	000002800000600004	1955
3104	WILSHIRE DR	000002800000600003	1955
3102	WILSHIRE DR	000002800000600002	1955
3100	WILSHIRE DR	000002800000600001	1955
3400	WILSHIRE DR	000002770000300009	1953
3403	WILSHIRE DR	000002770000200004	1951
3314	WILSHIRE DR	000002770000300010	1953
3401	WILSHIRE DR	000002770000200003	1958
3312	WILSHIRE DR	000002770000300011	1953
3310	WILSHIRE DR	000002770000300012	1953
3224	WILSHIRE DR	000002780000300026	1957
3105	WILSHIRE DR	000002800000500003	1955
3103	WILSHIRE DR	000002800000500002	1955
3308	WILSHIRE DR	000002770000300013	1953
3306	WILSHIRE DR	000002770000300014	1953
3304	WILSHIRE DR	000002770000300015	1955
3319	WILSHIRE DR	000002770000100003	1953
3302	WILSHIRE DR	000002770000300016	1953
3300	WILSHIRE DR	000002770000300017	1953
3317	WILSHIRE DR	000002770000100004	1953

3223	WILSHIRE DR	000002780000100004	0
3223	WILSHIRE DR	000002780000100003	1958
3225	WILSHIRE DR	000002780000100002	1958
3301	WILSHIRE DR	000002770000100012	1953
2100	WINGATE ST	000002770000100002	1953
2904	WYNNEWOOD DR	000603500070000001	0
2905	WYNNEWOOD DR	000002810000200007	1974
2903	WYNNEWOOD DR	000002810000200006	1957
2901	WYNNEWOOD DR	000002810000200005	1957
2807	WYNNEWOOD DR	000002810000200004	1957
2805	WYNNEWOOD DR	000002810000200003	1957
2803	WYNNEWOOD DR	000002810000200002	1957
2801	WYNNEWOOD DR	000002810000200001	1957

Lowdermilk



House #	Street Name	Parcel Number	Year Built
501	ABINGTON DR	000001980000300013	1998
503	ABINGTON DR	000001980000300021	1998
505	ABINGTON DR	000001980000300022	1998
504	ABINGTON DR	000001980000300005	1998
507	ABINGTON DR	000001980000300023	1998
506	ABINGTON DR	000001980000300029	1998
509	ABINGTON DR	000001980000300024	1998
508	ABINGTON DR	000001980000300030	1998
511	ABINGTON DR	000001980000300025	1998
510	ABINGTON DR	000001980000300006	1998
512	ABINGTON DR	000001980000300031	1998
515	ABINGTON DR	000001980000300026	1998
517	ABINGTON DR	000001980000300027	1998
514	ABINGTON DR	000001980000300032	1998
519	ABINGTON DR	000001980000300028	1998
516	ABINGTON DR	000001980000300033	1999
600	ABINGTON DR	000002010000700006	1955
3603	BUSICK AV	000001980000200009	1966
3605	BUSICK AV	000001980000200008	1928
3607	BUSICK AV	000001980000200007	1928
3609	BUSICK AV	000001980000200006	1924
3611	BUSICK AV	000001980000200005	1968
3601	BUSICK AV	000001980000200021	0
3600	BUSICK AV	000001980000300004	1949
3602	BUSICK AV	000001980000300003	1950
3604	BUSICK AV	000001980000300002	1949
2922	CAMERON AV	000002090000100022	0
2924	CAMERON AV	000002090000100039	0
3815	CAMERON AV	000002090000100023	1938
3813	CAMERON AV	000002090000100024	1951
3811	CAMERON AV	000002090000100025	1941
3809	CAMERON AV	000002090000100026	1938
3816	CAMERON AV	000002090000400020	0
3805	CAMERON AV	000002090000100028	1923
3814	CAMERON AV	000002090000400015	1956
3803	CAMERON AV	000002090000100029	1938
3812	CAMERON AV	000002090000400014	1937
3801	CAMERON AV	000002090000100030	1938
3810	CAMERON AV	000002090000400011	1948
3715	CAMERON AV	000002090000100031	1971
3808	CAMERON AV	000002090000400009	1928
3711	CAMERON AV	000002090000100032	1927
3806	CAMERON AV	000002090000400006	1938
3804	CAMERON AV	000002090000400007	0
3709	CAMERON AV	000002090000100033	1925
3804	CAMERON AV	000002090000400005	1946

3707	CAMERON AV	000002090000100034	1925
3802	CAMERON AV	000002090000400003	1946
3705	CAMERON AV	000002090000100035	1938
3800	CAMERON AV	000002090000400002	1941
3703	CAMERON AV	000002090000100036	1938
3714	CAMERON AV	000002090000300011	1946
3701	CAMERON AV	000002090000100037	1938
3712	CAMERON AV	000002090000300010	1938
3710	CAMERON AV	000002090000300009	1952
3708	CAMERON AV	000002090000300008	1952
3706	CAMERON AV	000002090000300006	1941
3704	CAMERON AV	000002090000300005	1956
3702	CAMERON AV	000002090000300004	1956
3700	CAMERON AV	000002090000300003	1928
3400	CENTRAL AV	000001990000300019	1971
3817	CENTRAL AV	000002100000200024	0
3703	CENTRAL AV	000002100000100026	1959
3703	CENTRAL AV	000002100000100025	0
3705	CENTRAL AV	000002100000100028	0
3709	CENTRAL AV	000002100000100027	1949
3711	CENTRAL AV	000002100000100024	1951
3713	CENTRAL AV	000002100000100023	1956
3715	CENTRAL AV	000002100000100021	1989
3717	CENTRAL AV	000002100000100020	1989
3719	CENTRAL AV	000002100000100019	1990
3721	CENTRAL AV	000002100000100018	1990
3723	CENTRAL AV	000002100000100016	1990
3725	CENTRAL AV	000002100000100015	1990
3801	CENTRAL AV	000002100000200015	1990
3803	CENTRAL AV	000002100000200014	1990
3805	CENTRAL AV	000002100000200013	1990
3807	CENTRAL AV	000002100000200012	1990
3817	CENTRAL AV	000002100000200016	1995
110	FRANKLIN BV	000002090000200001	1961
132	FRANKLIN BV	000002090000200003	1960
202	FRANKLIN BV	000002100000200002	1956
204	FRANKLIN BV	000002100000200003	1939
206	FRANKLIN BV	000002100000200004	1939
208	FRANKLIN BV	000002100000200005	0
3605	GREENSBORO ST	000001980000100001	1961
3611	GREENSBORO ST	000001980000100016	1946
3607	GREENSBORO ST	000001980000100018	0
3613	GREENSBORO ST	000001980000100015	1938
3609	GREENSBORO ST	000001980000100017	1946
3596	GREENSBORO ST	000001980000200020	0
3600	GREENSBORO ST	000001980000200022	1947
3602	GREENSBORO ST	000001980000200024	1971

3604	GREENSBORO ST	000001980000200027	0
3610	GREENSBORO ST	000001980000200028	1923
3612	GREENSBORO ST	000001980000200029	1910
201	GUERRANT ST	000002090000700001	0
200	GUERRANT ST	000002090000600001	1959
209	GUERRANT ST	000002090000700003	2001
204	GUERRANT ST	000002090000600004	1960
206	GUERRANT ST	000002090000600006	1960
213	GUERRANT ST	000002090000700010	1957
208	GUERRANT ST	000002090000600008	1960
210	GUERRANT ST	000002090000600010	1960
219	GUERRANT ST	000002090000700014	1957
223	GUERRANT ST	000002090000700018	1957
223	GUERRANT ST	000002090000700021	0
301	GUERRANT ST	000002090000700022	0
303	GUERRANT ST	000002090000700023	1992
305	GUERRANT ST	000002090000700002	1972
306	GUERRANT ST	000002090000900026	1961
307	GUERRANT ST	000002090000700026	1961
308	GUERRANT ST	000002090000900025	1961
309	GUERRANT ST	000002090000700027	1961
310	GUERRANT ST	000002090000900024	1961
311	GUERRANT ST	000002090000700028	1961
312	GUERRANT ST	000002090000900023	1961
313	GUERRANT ST	000002090000700029	1961
314	GUERRANT ST	000002090000900022	0
315	GUERRANT ST	000002090000700030	1961
316	GUERRANT ST	000002090000900021	1961
317	GUERRANT ST	000002090000700031	1961
318	GUERRANT ST	000002090000900020	1961
319	GUERRANT ST	000002090000700032	1961
402	GUERRANT ST	000002100000100012	1961
403	GUERRANT ST	000002100000200018	1961
207	HAZELWOOD DR	000002090000600028	1948
207	HAZELWOOD DR	000002090000600027	0
204	HAZELWOOD DR	000002090000500006	0
209	HAZELWOOD DR	000002090000600026	1961
208	HAZELWOOD DR	000002090000500001	1939
300	HAZELWOOD DR	000002090000800022	1961
303	HAZELWOOD DR	000002090000900007	1961
306	HAZELWOOD DR	000002090000800037	1961
307	HAZELWOOD DR	000002090000900012	1961
308	HAZELWOOD DR	000002090000800036	1961
309	HAZELWOOD DR	000002090000900013	1961
310	HAZELWOOD DR	000002090000800035	0
311	HAZELWOOD DR	000002090000900014	1961
312	HAZELWOOD DR	000002090000800034	1961

313	HAZELWOOD DR	000002090000900015	1961
314	HAZELWOOD DR	000002090000800033	1961
315	HAZELWOOD DR	000002090000900016	1961
316	HAZELWOOD DR	000002090000800032	1961
317	HAZELWOOD DR	000002090000900017	1961
318	HAZELWOOD DR	000002090000800031	1961
319	HAZELWOOD DR	000002090000900018	1961
108	LOWDERMILK ST	000001980000100003	1965
107	LOWDERMILK ST	000002090000100038	1988
200	LOWDERMILK ST	000001980000100044	1967
201	LOWDERMILK ST	000002090000300001	1957
300	LOWDERMILK ST	000001980000100008	0
302	LOWDERMILK ST	000001980000100009	1947
304	LOWDERMILK ST	000001980000100010	1947
306	LOWDERMILK ST	000001980000100012	1947
301	LOWDERMILK ST	000002090000800001	1947
308	LOWDERMILK ST	000001980000100013	1947
311	LOWDERMILK ST	000002090000800002	1947
310	LOWDERMILK ST	000001980000100014	1947
313	LOWDERMILK ST	000002090000800003	1947
403	LOWDERMILK ST	000002090000800030	1947
403	LOWDERMILK ST	000002090000800016	0
400	LOWDERMILK ST	000001980000200001	1938
405	LOWDERMILK ST	000002090000800005	1930
407	LOWDERMILK ST	000002090000800013	0
402	LOWDERMILK ST	000001980000200018	0
406	LOWDERMILK ST	000001980000200002	1928
409	LOWDERMILK ST	000002090000800007	1967
408	LOWDERMILK ST	000001980000200003	0
410	LOWDERMILK ST	000001980000200004	1926
411	LOWDERMILK ST	000002090000800010	1938
500	LOWDERMILK ST	000001980000300001	1948
415	LOWDERMILK ST	000002090000800012	1923
415	LOWDERMILK ST	000002090000800015	0
501	LOWDERMILK ST	000002100000100034	1949
506	LOWDERMILK ST	000001980000300007	1954
503	LOWDERMILK ST	000002100000100033	1949
508	LOWDERMILK ST	000001980000300008	1950
505	LOWDERMILK ST	000002100000100032	0
510	LOWDERMILK ST	000001980000300009	1950
507	LOWDERMILK ST	000002100000100031	1940
512	LOWDERMILK ST	000001980000300010	1950
513	LOWDERMILK ST	000002100000100030	1949
514	LOWDERMILK ST	000001980000300012	1950
515	LOWDERMILK ST	000002100000100029	1989
516	LOWDERMILK ST	000001980000300014	1950
3805	NASH ST	000002090000900019	1961

3706	NASH ST	000002100000100001	1961
3708	NASH ST	000002100000100002	1961
3710	NASH ST	000002100000100003	1961
3712	NASH ST	000002100000100004	1961
3800	NASH ST	000002100000100005	1961
3802	NASH ST	000002100000100006	1961
3804	NASH ST	000002100000100007	1961
3806	NASH ST	000002100000100008	0
3808	NASH ST	000002100000100009	1961
3810	NASH ST	000002100000100010	1961
3812	NASH ST	000002100000100011	1961
3900	NASH ST	000002100000200019	1961
3902	NASH ST	000002100000200020	1961
3904	NASH ST	000002100000200021	1961
3908	NASH ST	000002100000200026	1980
3707	PHILLIPS PARK DR	000002090000500008	1938
3709	PHILLIPS PARK DR	000002090000500007	1931
3801	PHILLIPS PARK DR	000002090000600012	1992
3803	PHILLIPS PARK DR	000002090000600013	1992
3805	PHILLIPS PARK DR	000002090000600014	1992
3807	PHILLIPS PARK DR	000002090000600015	1992
3809	PHILLIPS PARK DR	000002090000600016	1992
3705	PHILLIPS PARK DR	000002090000500010	1951
3703	PHILLIPS PARK DR	000002090000500011	1931
3704	PHILLIPS PARK DR	000002090000800027	1959
3800	PHILLIPS PARK DR	000002090000900006	0
3802	PHILLIPS PARK DR	000002090000900008	1992
3804	PHILLIPS PARK DR	000002090000900005	1992
3806	PHILLIPS PARK DR	000002090000900002	1992
3808	PHILLIPS PARK DR	000002090000900001	1992
201	PINE ST	000001980000100025	1964
406	PINE ST	000001990000300011	1983
401	PINE ST	000001980000200019	1947
403	PINE ST	000001980000200017	1947
405	PINE ST	000001980000200015	1947
407	PINE ST	000001980000200014	1928
408	PINE ST	000001990000300016	1929
409	PINE ST	000001980000200013	1928
410	PINE ST	000001990000300015	1938
411	PINE ST	000001980000200012	1947
500	PINE ST	000001990000300001	1936
501	PINE ST	000001980000300019	1936
502	PINE ST	000001990000300002	1947
503	PINE ST	000001980000300018	1957
504	PINE ST	000001990000300003	1952
505	PINE ST	000001980000300017	1953
506	PINE ST	000001990000300004	0

507	PINE ST	000001980000300016	1928
508	PINE ST	000001990000300005	1935
510	PINE ST	000001990000300006	1935
511	PINE ST	000001980000300015	1939
512	PINE ST	000001990000300007	1925
513	PINE ST	000001980000300011	1964
514	PINE ST	000001990000300008	0
518	PINE ST	000001990000300009	1935
520	PINE ST	000001990000300010	1925
521	PINE ST	000001980000300020	1949
601	PINE ST	000002010000700003	1953

Meadowood Homes



Legend

 Unsurveyed Building Footprints

parcelYearBuilt

 <all other values>

YRBUILT

 1970

 1960-1969

 1950-1959

 1940-1949



House #	Street Name	Parcel Number	Year Built
5	BROOKWOOD DR	000004530000100009	0
2903	CUSTER DR	000005010000100009	1963
2906	CUSTER DR	000005010000200017	1964
2905	CUSTER DR	000005010000100008	1963
2908	CUSTER DR	000005010000200016	1964
2907	CUSTER DR	000005010000100007	1963
2909	CUSTER DR	000005010000100006	1963
3818	FRAZIER RD	000005010000300045	0
3812	FRAZIER RD	000005010000300046	0
3806	FRAZIER RD	000005010000300004	0
3804	FRAZIER RD	000005010000300003	1925
3720	FRAZIER RD	000005010000300002	0
3718	FRAZIER RD	000005010000300001	1955
3914	FRAZIER RD	000004500000100003	1943
3916	FRAZIER RD	000004500000100004	1947
3824	FRAZIER RD	000005010000300007	1955
4000	FRAZIER RD	000004500000100010	1972
3900	FRAZIER RD	000005010000300008	1958
3722	FRAZIER RD	000005010000300016	1976
3812	FRAZIER RD	000005010000300005	1941
3810	FRAZIER RD	000005010000300033	1976
3808	FRAZIER RD	000005010000300032	1976
3724	FRAZIER RD	000005010000300029	1976
3806	FRAZIER RD	000005010000300031	1974
3818	FRAZIER RD	000005010000300010	1964
3820	FRAZIER RD	000005010000300006	1938
3800	FRAZIER RD	000005010000300040	1982
3802	FRAZIER RD	000005010000300041	1982
3908	FRAZIER RD	000005010000300044	1995
3910	FRAZIER RD	000005010000300009	1950
3912	FRAZIER RD	000005010000300043	1984
3717	FRAZIER RD	000005010000100001	0
3721	FRAZIER RD	000005010000100013	1928
3721	FRAZIER RD	000005010000100002	1938
3723	FRAZIER RD	000005010000100012	1972
3801	FRAZIER RD	000005010000100003	1940
3805	FRAZIER RD	000005010000100011	1963
3807	FRAZIER RD	000005010000100010	1963
3809	FRAZIER RD	000005010000200026	1964
3811	FRAZIER RD	000005010000200027	1964
3813	FRAZIER RD	000005010000200018	1953
3817	FRAZIER RD	000005010000200019	1952
3918	FRAZIER RD	000004500000100044	1957
3821	FRAZIER RD	000004510000500021	1950
3825	FRAZIER RD	000004510000500020	1958
3827	FRAZIER RD	000004510000500019	0

3829	FRAZIER RD	000004510000500018	1965
3831	FRAZIER RD	000004510000500017	1928
3901	FRAZIER RD	000004510000500027	1999
3903	FRAZIER RD	000004510000500028	2001
3905	FRAZIER RD	000004510000500029	1999
3907	FRAZIER RD	000004510000500030	1999
3909	FRAZIER RD	000004510000500023	1971
3911	FRAZIER RD	000004510000500016	1966
3913	FRAZIER RD	000004510000500015	1960
3915	FRAZIER RD	000004510000500014	1961
3917	FRAZIER RD	000004510000500013	1969
4014	GILMORE DR	000004510000400006	1952
4012	GILMORE DR	000004510000400007	1952
4008	GILMORE DR	000004510000400008	1953
4006	GILMORE DR	000004510000400009	1969
4004	GILMORE DR	000004510000400010	1979
3912	GILMORE DR	000004510000400011	1952
3910	GILMORE DR	000004510000400012	1962
3908	GILMORE DR	000004510000400013	1945
3906	GILMORE DR	000004510000400014	1933
3816	GILMORE DR	000004530000200003	1948
3814	GILMORE DR	000004530000200019	1987
3810	GILMORE DR	000004530000200004	1938
3806	GILMORE DR	000004530000200006	1956
3820	GILMORE DR	000004530000200002	1955
4016	GILMORE DR	000004510000400032	1994
2905	GROOMETOWN RD	000004510000100007	1940
3005	GROOMETOWN RD	000004510000100006	1938
3003	GROOMETOWN RD	000004510000100005	1963
3007	GROOMETOWN RD	000004510000100002	1929
3009	GROOMETOWN RD	000004510000100001	1927
3107	GROOMETOWN RD	000004510000400001	1940
3109	GROOMETOWN RD	000004510000400002	1958
3113	GROOMETOWN RD	000004510000400003	1976
3115	GROOMETOWN RD	000004510000400004	1952
3117	GROOMETOWN RD	000004510000400005	1952
4605	HIGH POINT RD	000004500000100016	1968
2612	HOLDEN RD	00030181A075800004	0
3916	KALLORAMO DR	000004510000500009	1975
3914	KALLORAMO DR	000004510000500008	1975
3912	KALLORAMO DR	000004510000500007	1975
3910	KALLORAMO DR	000004510000500006	1973
3908	KALLORAMO DR	000004510000500005	1973
3906	KALLORAMO DR	000004510000500004	1972
3904	KALLORAMO DR	000004510000500003	1973
3902	KALLORAMO DR	000004510000500002	1973
3900	KALLORAMO DR	000004510000500001	1972

3915	KALLORAMO DR	000004510000200014	1975
3917	KALLORAMO DR	000004510000200013	1975
3919	KALLORAMO DR	000004510000200012	1972
3911	KALLORAMO DR	000004510000200015	1972
3909	KALLORAMO DR	000004510000200016	1973
3907	KALLORAMO DR	000004510000200017	1975
3905	KALLORAMO DR	000004510000200018	1972
3903	KALLORAMO DR	000004510000200019	1973
3901	KALLORAMO DR	000004510000200020	1973
2801	KEELER ST	000004500000100009	1954
2803	KEELER ST	000004500000100008	1948
2805	KEELER ST	000004500000100007	1959
2807	KEELER ST	000004500000100006	1935
2809	KEELER ST	000004500000100005	1957
2907	KEELER ST	000004510000500024	1976
2909	KEELER ST	000004510000500022	1976
2913	KEELER ST	000004510000500011	1976
2915	KEELER ST	000004510000500012	1935
2912	KEELER ST	000004510000100011	1960
2914	KEELER ST	000004510000100021	1984
2919	KEELER ST	000004510000200011	1935
2916	KEELER ST	000004510000100022	0
2918	KEELER ST	000004510000100023	0
3000	KEELER ST	000004510000100012	1964
3002	KEELER ST	000004510000100013	1964
3004	KEELER ST	000004510000100014	1964
3006	KEELER ST	000004510000100015	1964
3008	KEELER ST	000004510000100016	1964
3010	KEELER ST	000004510000100017	1961
3912	KIPLING DR	000004510000300002	1961
3914	KIPLING DR	000004510000300001	1961
3910	KIPLING DR	000004510000300003	1961
3922	KIPLING DR	000004510000100020	1973
3920	KIPLING DR	000004510000100019	1961
3908	KIPLING DR	000004510000300004	1961
3918	KIPLING DR	000004510000100018	1961
3906	KIPLING DR	000004510000300005	1961
3904	KIPLING DR	000004510000300006	1961
3902	KIPLING DR	000004510000300007	1961
3900	KIPLING DR	000004510000300008	1961
3931	KIPLING DR	000004510000400030	0
3929	KIPLING DR	000004510000400029	0
3927	KIPLING DR	000004510000400031	1978
3925	KIPLING DR	000004510000400027	1961
3923	KIPLING DR	000004510000400026	1961
3921	KIPLING DR	000004510000400025	1961
3919	KIPLING DR	000004510000400024	1961



3917	KIPLING DR	000004510000400023	1962
3915	KIPLING DR	000004510000400022	1962
3913	KIPLING DR	000004510000400021	1962
3911	KIPLING DR	000004510000400020	1961
3909	KIPLING DR	000004510000400019	1962
3907	KIPLING DR	000004510000400018	1964
3901	KIPLING DR	000004510000400017	0
2510	MERRITT DR	000005010000300038	1979
2626	MERRITT DR	000005010000300035	1978
2624	MERRITT DR	000005010000300034	1978
2630	MERRITT DR	000005010000300030	1976
2632	MERRITT DR	000005010000300028	1977
2802	MERRYWEATHER RD	000004510000500026	0
2803	MERRYWEATHER RD	000005010000200020	1985
2902	MERRYWEATHER RD	000004510000200021	1973
2904	MERRYWEATHER RD	000004510000200022	1972
3102	MERRYWEATHER RD	000004510000400028	1974
3101	MERRYWEATHER RD	000004530000200020	1976
3104	MERRYWEATHER RD	000004510000400016	1976
3103	MERRYWEATHER RD	000004530000200001	1976
3106	MERRYWEATHER RD	000004510000400015	1977
3918	RAINTREE DR	000004510000200010	1964
3916	RAINTREE DR	000004510000200009	1964
3914	RAINTREE DR	000004510000200008	1964
3912	RAINTREE DR	000004510000200007	1964
3910	RAINTREE DR	000004510000200006	1964
3908	RAINTREE DR	000004510000200005	1964
3906	RAINTREE DR	000004510000200004	1964
3904	RAINTREE DR	000004510000200003	1964
3902	RAINTREE DR	000004510000200002	1964
3900	RAINTREE DR	000004510000200001	1964
3915	RAINTREE DR	000004510000300016	1962
3917	RAINTREE DR	000004510000300017	1962
3913	RAINTREE DR	000004510000300015	1963
3911	RAINTREE DR	000004510000300014	1963
3909	RAINTREE DR	000004510000300013	1963
3907	RAINTREE DR	000004510000300012	1963
3905	RAINTREE DR	000004510000300011	1963
3903	RAINTREE DR	000004510000300010	1963
3901	RAINTREE DR	000004510000300009	1963
3812	REPON ST	000005010000200013	1964
3814	REPON ST	000005010000200014	1964
3816	REPON ST	000005010000200015	1964
3900	REPON ST	000004510000500025	1975
3810	REPON ST	000005010000200012	1964
3808	REPON ST	000005010000200011	1964
3802	REPON ST	000005010000100005	1965

3800	REPON ST	000005010000100004	1965
3819	REPON ST	000005010000200010	1964
3817	REPON ST	000005010000200009	1964
3815	REPON ST	000005010000200008	1964
3813	REPON ST	000005010000200007	1964
3811	REPON ST	000005010000200006	1964
3809	REPON ST	000005010000200005	1964
3807	REPON ST	000005010000200004	1964
3805	REPON ST	000005010000200003	1964
2808	REPON ST	000004510000500010	0
3803	REPON ST	000005010000200002	1964
3801	REPON ST	000005010000200001	1964

Oak Grove







Legend

-  1940-1970 neighborhoods
-  Unserved Building Footprints

parcelYearBuilt

-  <all other values>

YRBUILT

-  1970
-  1960-1969
-  1950-1959
-  1940-1949



House #	Street Name	Parcel #	Year Built
2008	CLEMMONS ST	000002430000600013	1939
2010	CLEMMONS ST	000002430000600014	1939
124	CONCORD ST	000002440000400028	1946
122	CONCORD ST	000002440000400027	1950
120	CONCORD ST	000002440000400025	1990
120	CONCORD ST	000002440000400024	1939
118	CONCORD ST	000002440000400026	1939
116	CONCORD ST	000002440000400029	1950
114	CONCORD ST	000002440000400023	1950
112	CONCORD ST	000002440000400020	1949
110	CONCORD ST	000002440000400021	1948
108	CONCORD ST	000002440000400019	1946
106	CONCORD ST	000002440000400018	1945
127	CONCORD ST	000002440000500001	1938
125	CONCORD ST	000002440000500002	1938
123	CONCORD ST	000002440000500003	1938
121	CONCORD ST	000002440000500004	1938
119	CONCORD ST	000002440000500005	1938
117	CONCORD ST	000002440000500017	1938
115	CONCORD ST	000002440000500006	1938
113	CONCORD ST	000002440000500016	1938
111	CONCORD ST	000002440000500009	1938
109	CONCORD ST	000002440000500010	1938
107	CONCORD ST	000002440000500011	1939
105	CONCORD ST	000002440000500012	1938
322	CRAIG ST	000000790000300023	1967
320	CRAIG ST	000000790000300022	1967
318	CRAIG ST	000000790000300021	1967
316	CRAIG ST	000000790000300020	1967
314	CRAIG ST	000000790000300019	1954
312	CRAIG ST	000000790000300018	1954
308	CRAIG ST	000000790000300016	1954
306	CRAIG ST	000000790000300015	1954
304	CRAIG ST	000000790000300014	1952
302	CRAIG ST	000000790000300012	0
300	CRAIG ST	000000790000300010	1941
216	CRAIG ST	000000790000400015	1971
214	CRAIG ST	000000790000400008	1971
212	CRAIG ST	000000790000400009	1949
210	CRAIG ST	000000790000400011	1949
208	CRAIG ST	000000790000400010	1949
206	CRAIG ST	000000790000400012	1949
204	CRAIG ST	000000790000400013	1949
202	CRAIG ST	000000790000400014	1949
200	CRAIG ST	000000790000400018	1945
122	CRAIG ST	000000780000200028	0

118	CRAIG ST	000000780000200027	0
116	CRAIG ST	000000780000200025	0
321	CRAIG ST	000000790000500001	1967
112	CRAIG ST	000000780000200024	0
319	CRAIG ST	000000790000500002	1967
104	CRAIG ST	000000780000200019	0
317	CRAIG ST	000000790000500013	1951
315	CRAIG ST	000000790000500012	1953
313	CRAIG ST	000000790000500011	1952
311	CRAIG ST	000000790000500010	1952
309	CRAIG ST	000000790000500031	1952
307	CRAIG ST	000000790000500041	1952
305	CRAIG ST	000000790000500033	1954
303	CRAIG ST	000000790000500032	1953
301	CRAIG ST	000000790000500034	1953
219	CRAIG ST	000000790000600001	1970
217	CRAIG ST	000000790000600002	1970
215	CRAIG ST	000000790000600003	1970
211	CRAIG ST	000000790000600004	1970
209	CRAIG ST	000000790000600005	1970
207	CRAIG ST	000000790000600006	1970
205	CRAIG ST	000000790000600007	1949
203	CRAIG ST	000000790000600008	1954
201	CRAIG ST	000000790000600015	1954
125	CRAIG ST	000000780000300001	0
123	CRAIG ST	000000780000300002	0
121	CRAIG ST	000000780000300003	0
117	CRAIG ST	000000780000300005	0
115	CRAIG ST	000000780000300006	0
113	CRAIG ST	000000780000300007	0
107	CRAIG ST	000000780000300008	0
103	CRAIG ST	000000780000300010	0
1600	ELM-EUGENE ST	000000780000200014	1990
2012	ELM-EUGENE ST	000000780000300029	1981
2102	ELM-EUGENE ST	000002440000100013	1952
2104	ELM-EUGENE ST	000002440000100014	1952
2106	ELM-EUGENE ST	000002440000100019	1946
2108	ELM-EUGENE ST	000002440000100020	1946
2200	ELM-EUGENE ST	000002440000200014	1946
2202	ELM-EUGENE ST	000002440000200017	1946
2204	ELM-EUGENE ST	000002440000200015	1946
2206	ELM-EUGENE ST	000002440000200016	1990
2402	ELM-EUGENE ST	000002440000400013	0
2404	ELM-EUGENE ST	000002440000400015	0
2406	ELM-EUGENE ST	000002440000400030	1954
2408	ELM-EUGENE ST	000002440000400017	1955
2410	ELM-EUGENE ST	000002440000400016	1946

2602	ELM-EUGENE ST	000002670000100001	1937
318	ERWIN ST	000000790000500022	1946
316	ERWIN ST	000000790000500023	1969
314	ERWIN ST	000000790000500024	1969
312	ERWIN ST	000000790000500025	1969
310	ERWIN ST	000002430000100011	1969
308	ERWIN ST	000002430000100008	1969
306	ERWIN ST	000002430000100009	1971
304	ERWIN ST	000002430000100010	1971
302	ERWIN ST	000002430000100014	1971
300	ERWIN ST	000002430000100007	1971
304	ERWIN ST	000002430000100010	1971
216	ERWIN ST	000002430000200011	1954
214	ERWIN ST	000002430000200012	1954
212	ERWIN ST	000002430000200020	1954
210	ERWIN ST	000002430000200014	1955
208	ERWIN ST	000002430000200015	1964
206	ERWIN ST	000002430000200017	1964
204	ERWIN ST	000002430000200018	1956
124	ERWIN ST	000002430000200019	1956
200	ERWIN ST	000002430000200016	1988
122	ERWIN ST	000002440000100027	1948
120	ERWIN ST	000002440000100026	1964
325	ERWIN ST	000002430000300012	1956
118	ERWIN ST	000002440000100025	1964
114	ERWIN ST	000002440000100024	1937
319	ERWIN ST	000002430000300009	1945
110	ERWIN ST	000002440000100018	1939
317	ERWIN ST	000002430000300008	1945
311	ERWIN ST	000002430000300007	1969
108	ERWIN ST	000002440000100017	0
315	ERWIN ST	000002430000300003	1969
104	ERWIN ST	000002440000100016	1940
309	ERWIN ST	000002430000300006	1971
102	ERWIN ST	000002440000100021	1949
307	ERWIN ST	000002430000300005	1969
305	ERWIN ST	000002430000300002	1969
303	ERWIN ST	000002430000300004	1969
301	ERWIN ST	000002430000300001	1952
219	ERWIN ST	000002430000400010	1971
217	ERWIN ST	000002430000400009	1971
215	ERWIN ST	000002430000400007	1971
211	ERWIN ST	000002430000400006	1971
209	ERWIN ST	000002430000400005	1955
207	ERWIN ST	000002430000400004	1954
205	ERWIN ST	000002430000400002	1954
203	ERWIN ST	000002430000400018	1955

201	ERWIN ST	000002430000400001	1955
117	ERWIN ST	000002440000200011	1948
115	ERWIN ST	000002440000200010	1948
113	ERWIN ST	000002440000200009	1948
111	ERWIN ST	000002440000200008	1948
109	ERWIN ST	000002440000200007	1950
107	ERWIN ST	000002440000200005	1939
105	ERWIN ST	000002440000200003	1939
103	ERWIN ST	000002440000200001	1939
101	ERWIN ST	000002440000200013	1945
209	FLORIDA ST	000000790000200006	1986
201	FLORIDA ST	000000790000200007	0
123	FLORIDA ST	000000780000200001	1973
115	FLORIDA ST	000000780000200005	0
113	FLORIDA ST	000000780000200007	0
111	FLORIDA ST	000000780000200008	0
109	FLORIDA ST	000000780000200009	0
105	FLORIDA ST	000000780000200011	0
328	LAWRENCE ST	000002430000300021	0
326	LAWRENCE ST	000002430000300022	1939
324	LAWRENCE ST	000002430000300023	1937
320	LAWRENCE ST	000002430000300034	1972
318	LAWRENCE ST	000002430000300025	1972
316	LAWRENCE ST	000002430000300027	1972
314	LAWRENCE ST	000002430000300028	1962
310	LAWRENCE ST	000002430000300030	1935
308	LAWRENCE ST	000002430000300032	1939
302	LAWRENCE ST	000002430000300033	1951
228	LAWRENCE ST	000002430000400011	1949
218	LAWRENCE ST	000002430000400012	1939
216	LAWRENCE ST	000002430000400013	1939
212	LAWRENCE ST	000002430000400014	1940
210	LAWRENCE ST	000002430000400015	1939
208	LAWRENCE ST	000002430000400017	1959
204	LAWRENCE ST	000002430000400019	1950
202	LAWRENCE ST	000002430000400020	1950
329	LAWRENCE ST	000002430000500015	1966
128	LAWRENCE ST	000002440000200038	1939
126	LAWRENCE ST	000002440000200029	1992
327	LAWRENCE ST	000002430000500014	1952
124	LAWRENCE ST	000002440000200028	1939
325	LAWRENCE ST	000002430000500013	1939
323	LAWRENCE ST	000002430000500012	1939
120	LAWRENCE ST	000002440000200023	1938
321	LAWRENCE ST	000002430000500011	1939
319	LAWRENCE ST	000002430000500037	1949
116	LAWRENCE ST	000002440000200022	1941

317	LAWRENCE ST	000002430000500036	1939
112	LAWRENCE ST	000002440000200021	1938
315	LAWRENCE ST	000002430000500035	1939
313	LAWRENCE ST	000002430000500004	1939
108	LAWRENCE ST	000002440000200025	1938
311	LAWRENCE ST	000002430000500034	1939
106	LAWRENCE ST	000002440000200020	1953
309	LAWRENCE ST	000002430000500033	1939
307	LAWRENCE ST	000002430000500032	1939
305	LAWRENCE ST	000002430000500003	1939
303	LAWRENCE ST	000002430000500002	1940
301	LAWRENCE ST	000002430000500001	1939
227	LAWRENCE ST	000002430000600010	1945
217	LAWRENCE ST	000002430000600008	1946
215	LAWRENCE ST	000002430000600007	1946
211	LAWRENCE ST	000002430000600004	1937
209	LAWRENCE ST	000002430000600003	1993
205	LAWRENCE ST	000002430000600002	1938
201	LAWRENCE ST	000002430000600001	1960
127	LAWRENCE ST	000002440000300001	1962
125	LAWRENCE ST	000002440000300002	1950
123	LAWRENCE ST	000002440000300005	1949
113	LAWRENCE ST	000002440000300006	1987
121	LAWRENCE ST	000002440000300007	2002
111	LAWRENCE ST	000002440000300008	1953
107	LAWRENCE ST	000002440000300010	1952
105	LAWRENCE ST	000002440000300011	1951
321	OCONNOR ST	000000790000100001	1967
319	OCONNOR ST	000000790000100002	1967
317	OCONNOR ST	000000790000100003	1967
315	OCONNOR ST	000000790000100005	1967
311	OCONNOR ST	000000790000100004	1973
309	OCONNOR ST	000000790000100022	1973
307	OCONNOR ST	000000790000100006	1973
305	OCONNOR ST	000000790000100007	1925
303	OCONNOR ST	000000790000100008	1938
301	OCONNOR ST	000000790000100021	1967
297	OCONNOR ST	000000790000100009	0
293	OCONNOR ST	000000790000200001	0
289	OCONNOR ST	000000790000200002	0
2001	RANDLEMAN RD	000000790000500014	1983
2003	RANDLEMAN RD	000000790000500016	1987
2005	RANDLEMAN RD	000000790000500015	0
2007	RANDLEMAN RD	000000790000500017	1998
2101	RANDLEMAN RD	000002430000300014	1967
2103	RANDLEMAN RD	000002430000300017	0
2105	RANDLEMAN RD	000002430000300018	0

2105	RANDLEMAN RD	000002430000300019	0
2107	RANDLEMAN RD	000002430000300020	1940
2201	RANDLEMAN RD	000002430000500017	1963
2207	RANDLEMAN RD	000002430000500019	0
2209	RANDLEMAN RD	000002430000500021	1940
322	RAY ST	000000790000100020	1967
320	RAY ST	000000790000100019	1967
318	RAY ST	000000790000100018	1968
316	RAY ST	000000790000100017	1956
314	RAY ST	000000790000100016	0
312	RAY ST	000000790000100015	1950
308	RAY ST	000000790000100014	1971
306	RAY ST	000000790000100013	1955
304	RAY ST	000000790000100012	1955
302	RAY ST	000000790000100011	1994
300	RAY ST	000000790000100010	1967
218	RAY ST	000000790000100023	1991
216	RAY ST	000000790000200004	1952
214	RAY ST	000000790000200014	1952
212	RAY ST	000000790000200005	1953
204	RAY ST	000000790000200009	0
202	RAY ST	000000790000200010	0
206	RAY ST	000000790000200008	0
200	RAY ST	000000790000200011	0
323	RAY ST	000000790000300001	1967
321	RAY ST	000000790000300002	1967
319	RAY ST	000000790000300003	1967
317	RAY ST	000000790000300013	1967
315	RAY ST	000000790000300004	1950
313	RAY ST	000000790000300005	1950
311	RAY ST	000000790000300006	1918
309	RAY ST	000000790000300007	1970
307	RAY ST	000000790000300008	1953
305	RAY ST	000000790000300011	1953
303	RAY ST	000000790000300025	1953
301	RAY ST	000000790000300009	1953
215	RAY ST	000000790000400005	1949
213	RAY ST	000000790000400006	1949
211	RAY ST	000000790000400016	1959
209	RAY ST	000000790000400007	1959
207	RAY ST	000000790000400001	1949
205	RAY ST	000000790000400002	1949
203	RAY ST	000000790000400003	1949
201	RAY ST	000000790000400004	1950
320	ROBBINS ST	000002430000500023	0
318	ROBBINS ST	000002430000500006	1940
316	ROBBINS ST	000002430000500007	1947

314	ROBBINS ST	000002430000500008	1939
312	ROBBINS ST	000002430000500009	0
312	ROBBINS ST	000002430000500030	1939
310	ROBBINS ST	000002430000500010	1949
306	ROBBINS ST	000002430000500031	1949
302	ROBBINS ST	000002430000500016	1960
212	ROBBINS ST	000002430000600018	1937
220	ROBBINS ST	000002430000600015	1960
216	ROBBINS ST	000002430000600019	1937
214	ROBBINS ST	000002430000600012	1988
212	ROBBINS ST	000002430000600018	1937
210	ROBBINS ST	000002430000600017	1960
208	ROBBINS ST	000002430000600016	1960
200	ROBBINS ST	000002430000600011	1956
130	ROBBINS ST	000002440000300028	1945
126	ROBBINS ST	000002440000300029	1988
124	ROBBINS ST	000002440000300027	1939
122	ROBBINS ST	000002440000300026	1928
120	ROBBINS ST	000002440000300025	1967
116	ROBBINS ST	000002440000300022	1928
110	ROBBINS ST	000002440000300021	1955
129	ROBBINS ST	000002440000400001	1950
125	ROBBINS ST	000002440000400002	1950
123	ROBBINS ST	000002440000400004	1939
121	ROBBINS ST	000002440000400005	1936
119	ROBBINS ST	000002440000400006	1953
117	ROBBINS ST	000002440000400007	1939
115	ROBBINS ST	000002440000400008	1938
113	ROBBINS ST	000002440000400010	1936
111	ROBBINS ST	000002440000400011	1936
105	ROBBINS ST	000002440000400012	0
103	ROBBINS ST	000002440000400014	1928
324	TERRELL ST	000000790000500018	1997
318	TERRELL ST	000000790000500006	0
316	TERRELL ST	000000790000500007	1949
320	TERRELL ST	000000790000500020	1997
314	TERRELL ST	000000790000500008	1949
312	TERRELL ST	000000790000500009	1954
310	TERRELL ST	000000790000500035	1949
308	TERRELL ST	000000790000500036	0
306	TERRELL ST	000000790000500037	1959
304	TERRELL ST	000000790000500038	1949
302	TERRELL ST	000000790000500039	1949
300	TERRELL ST	000000790000500040	1981
218	TERRELL ST	000000790000600020	0
218	TERRELL ST	000000790000600009	1954
216	TERRELL ST	000000790000600010	1953

214	TERRELL ST	000000790000600011	1953
212	TERRELL ST	000000790000600014	1953
210	TERRELL ST	000000790000600013	1953
208	TERRELL ST	000000790000600012	1970
206	TERRELL ST	000000790000600016	1970
204	TERRELL ST	000000790000600017	1970
202	TERRELL ST	000000790000600018	1970
200	TERRELL ST	000000790000600019	1970
124	TERRELL ST	000000780000300022	1947
122	TERRELL ST	000000780000300021	1951
120	TERRELL ST	000000780000300020	1948
118	TERRELL ST	000000780000300019	1948
116	TERRELL ST	000000780000300023	1947
114	TERRELL ST	000000780000300024	1947
321	TERRELL ST	000000790000500042	0
112	TERRELL ST	000000780000300025	1947
319	TERRELL ST	000000790000500029	1950
106	TERRELL ST	000000780000300026	1960
317	TERRELL ST	000000790000500028	1953
104	TERRELL ST	000000780000300027	1947
315	TERRELL ST	000000790000500026	1953
102	TERRELL ST	000000780000300028	1947
311	TERRELL ST	000002430000100001	1953
309	TERRELL ST	000002430000100002	1953
307	TERRELL ST	000002430000100003	1953
305	TERRELL ST	000002430000100004	1958
303	TERRELL ST	000002430000100005	1953
301	TERRELL ST	000002430000100006	1989
219	TERRELL ST	000002430000200009	1954
217	TERRELL ST	000002430000200008	1954
215	TERRELL ST	000002430000200007	1954
213	TERRELL ST	000002430000200006	1963
211	TERRELL ST	000002430000200005	1954
209	TERRELL ST	000002430000200004	1954
207	TERRELL ST	000002430000200003	1954
205	TERRELL ST	000002430000200001	1954
201	TERRELL ST	000002430000200002	1953
129	TERRELL ST	000002440000100001	1972
127	TERRELL ST	000002440000100029	1972
125	TERRELL ST	000002440000100002	1972
123	TERRELL ST	000002440000100003	1972
121	TERRELL ST	000002440000100004	1972
119	TERRELL ST	000002440000100005	1972
117	TERRELL ST	000002440000100006	1972
115	TERRELL ST	000002440000100007	1972
111	TERRELL ST	000002440000100008	1972
109	TERRELL ST	000002440000100009	1972

107	TERRELL ST	000002440000100010	1972
105	TERRELL ST	000002440000100011	1952
103	TERRELL ST	000002440000100028	1952
101	TERRELL ST	000002440000100012	1987

OHenry Oaks



Legend

-  1940-1970 neighborhoods
-  Unsurveyed Building Footprints
- parcelYearBuilt**
-  <all other values>
- YRBUILT**
-  1970
-  1960-1969
-  1950-1959
-  1940-1949



House #	Street Name	Parcel #	Year Built
2815	ALCOTT RD	000002910000400011	1956
2814	ALCOTT RD	000002910000500007	1956
2813	ALCOTT RD	000002910000400012	1956
2812	ALCOTT RD	000002910000500006	1956
2811	ALCOTT RD	000002910000400013	1956
2810	ALCOTT RD	000002910000500005	1956
2809	ALCOTT RD	000002910000400014	1956
2808	ALCOTT RD	000002910000500004	1956
2807	ALCOTT RD	000002910000400015	1956
2806	ALCOTT RD	000002910000500003	1956
2805	ALCOTT RD	000002910000400016	1956
2804	ALCOTT RD	000002910000500002	1956
3230	BERNARD ST	000002960001100002	1960
3228	BERNARD ST	000002960001100003	1960
3226	BERNARD ST	000002960001100004	1960
3224	BERNARD ST	000002960001100005	1960
3222	BERNARD ST	000002960001100006	1960
3220	BERNARD ST	000002960001100007	1960
3218	BERNARD ST	000002960001100008	1960
3216	BERNARD ST	000002960001100009	1960
3212	BERNARD ST	000002960000200021	1960
3210	BERNARD ST	000002960000200020	1960
3208	BERNARD ST	000002960000200019	1960
3206	BERNARD ST	000002960001000004	1960
3204	BERNARD ST	000002960001000003	1960
3203	BERNARD ST	000002960000300003	1960
3202	BERNARD ST	000002960001000002	1960
3201	BERNARD ST	000002960000300001	1959
3200	BERNARD ST	000002960001000009	1959
3105	BERNARD ST	000002960000100013	1959
3104	BERNARD ST	000002960000200008	1960
3103	BERNARD ST	000002960000100012	1959
3102	BERNARD ST	000002960000200007	1959
2903	BERNARD ST	000002550000400007	1977
2901	BERNARD ST	000002550000400008	1977
3311	BRYSON ST	000004170000700009	1996
3309	BRYSON ST	000004170000700001	1949
3308	BRYSON ST	000004170000400002	1949
3307	BRYSON ST	000004170000700010	1996
3306	BRYSON ST	000004170000400003	1946
3305	BRYSON ST	000004170000700006	1949
3304	BRYSON ST	000004170000400004	1947
3303	BRYSON ST	000004170000700005	0
3302	BRYSON ST	000004170000400005	1947
3301	BRYSON ST	000004170000700004	1931
3300	BRYSON ST	000004170000400006	1947

3208	BRYSON ST	000004170000500001	1949
3205	BRYSON ST	000004170000600008	1985
3202	BRYSON ST	000004170000500006	1978
1421	CONE BV	000002960000200036	1969
1457	CONE BV	000002960000200034	1961
1317	CONE BV	000002960000100007	1957
1315	CONE BV	000002960000100006	1962
1319	CONE BV	000002960000100008	1957
1313	CONE BV	000002960000100005	1961
1321	CONE BV	000002960000100009	1957
1323	CONE BV	000002960000100010	1957
1311	CONE BV	000002960000100004	1961
1309	CONE BV	000002960000100003	1961
1307	CONE BV	000002960000100002	1961
1305	CONE BV	000002960000100001	1961
1403	CONE BV	000002960000200005	1957
1405	CONE BV	000002960000200004	1957
1407	CONE BV	000002960000200003	1957
1409	CONE BV	000002960000200002	1957
1411	CONE BV	000002960000200001	1957
1473	CONE BV	000002960000200033	1976
1727	CONE BV	000002940000200016	1958
1325	CONE BV	000002960000100011	1957
1401	CONE BV	000002960000200006	1957
1725	CONE BV	000002940000200017	1958
1723	CONE BV	000002940000200018	1968
1507	CONE BV	000002940000100001	1958
1601	CONE BV	000002940000100002	1957
1603	CONE BV	000002940000100003	1957
1605	CONE BV	000002940000100004	1957
1715	CONE BV	000002940000200020	1961
1607	CONE BV	000002940000100005	1957
1609	CONE BV	000002940000100006	1957
1611	CONE BV	000002940000100007	1957
1613	CONE BV	000002940000100008	1957
1713	CONE BV	000002940000200021	1960
1703	CONE BV	000002940000200004	1957
1711	CONE BV	000002940000200022	1960
1705	CONE BV	000002940000200003	1957
1707	CONE BV	000002940000200002	1957
1709	CONE BV	000002940000200001	1957
1112	CONE BV	000002960000600051	1980
1314	CONE BV	000002550000100001	1955
1316	CONE BV	000002550000100002	1955
1318	CONE BV	000002550000100003	1938
1320	CONE BV	000002550000100004	1955
1322	CONE BV	000002550000100005	1938

1324	CONE BV	000002550000100006	1938
1400	CONE BV	000002550000200001	1938
1402	CONE BV	000002550000200002	1955
1404	CONE BV	000002550000200003	1938
1406	CONE BV	000002550000200004	1955
1408	CONE BV	000002550000200005	1955
1410	CONE BV	000002550000200006	1955
1412	CONE BV	000002550000200007	1955
1414	CONE BV	000002550000200008	1955
1416	CONE BV	000002550000200009	1994
1418	CONE BV	000002550000200010	1996
1420	CONE BV	000002550000200011	1997
1422	CONE BV	000002550000200012	1997
1424	CONE BV	000002550000200013	1997
1430	CONE BV	000002550000300003	1986
1500	CONE BV	000002910000100029	1957
1600	CONE BV	000002910000900009	1957
1602	CONE BV	000002910000900010	1957
1604	CONE BV	000002910000900011	1957
1606	CONE BV	000002910000900012	1957
1608	CONE BV	000002910000900013	1957
1610	CONE BV	000002910000900014	1957
1704	CONE BV	000002910000800025	1982
1706	CONE BV	000002910000800026	1982
1708	CONE BV	000002910000800027	1957
3210	CONRAD ST	000002960001300007	1960
3209	CONRAD ST	000002960001200008	1960
3208	CONRAD ST	000002960001300006	1960
3207	CONRAD ST	000002960001200009	1960
3206	CONRAD ST	000002960001300005	1960
3205	CONRAD ST	000002960001200010	1960
3204	CONRAD ST	000002960001300004	1960
3203	CONRAD ST	000002960001200011	1960
3202	CONRAD ST	000002960001300003	1960
3315	DONNELL ST	000004040000400023	1959
3310	DONNELL ST	000007060000200016	1991
3313	DONNELL ST	000004040000400024	1959
3308	DONNELL ST	000004170000700008	1972
3311	DONNELL ST	000004040000400001	1959
3309	DONNELL ST	000004040000400002	1959
3306	DONNELL ST	000004170000700007	1971
3307	DONNELL ST	000004040000400003	1959
3304	DONNELL ST	000004170000700002	0
3213	DONNELL ST	000004040000600003	1958
3210	DONNELL ST	000004170000600002	1945
3211	DONNELL ST	000004040000600001	1954
3209	DONNELL ST	000004040000600005	1983

3237	DREISER PL	000002960000600021	1959
3235	DREISER PL	000002960000600020	1959
3230	DREISER PL	000002960000500019	1959
3233	DREISER PL	000002960000600019	1959
3228	DREISER PL	000002960000500018	1959
3231	DREISER PL	000002960000600018	1959
3226	DREISER PL	000002960000500017	1959
3229	DREISER PL	000002960000600017	1959
3224	DREISER PL	000002960000500016	1961
3227	DREISER PL	000002960000600016	1959
3222	DREISER PL	000002960000500015	1959
3225	DREISER PL	000002960000600015	1959
3220	DREISER PL	000002960000500014	1959
3223	DREISER PL	000002960000600014	1959
3218	DREISER PL	000002960000500013	1959
3221	DREISER PL	000002960000600013	1959
3216	DREISER PL	000002960000500012	1959
3219	DREISER PL	000002960000600012	1959
3214	DREISER PL	000002960000500011	1959
3217	DREISER PL	000002960000600011	1959
3212	DREISER PL	000002960000500010	1959
3215	DREISER PL	000002960000600010	1959
3210	DREISER PL	000002960000500009	1959
3213	DREISER PL	000002960000600009	1959
3208	DREISER PL	000002960000500008	1959
3211	DREISER PL	000002960000600008	1959
3206	DREISER PL	000002960000500007	1959
3209	DREISER PL	000002960000600007	1959
3204	DREISER PL	000002960000500006	1959
3207	DREISER PL	000002960000600006	1959
3202	DREISER PL	000002960000500005	1959
3205	DREISER PL	000002960000600005	1959
3203	DREISER PL	000002960000600004	1959
1501	EIGHTEENTH ST	000002550000800007	1937
1503	EIGHTEENTH ST	000002550000800006	1957
1505	EIGHTEENTH ST	000002550000800005	1957
1507	EIGHTEENTH ST	000002550000800004	1957
1509	EIGHTEENTH ST	000002550000800003	1957
1511	EIGHTEENTH ST	000002550000800002	1957
1513	EIGHTEENTH ST	000002550000800001	1938
1500	EIGHTEENTH ST	000002550000900008	1957
1502	EIGHTEENTH ST	000002550000900009	1957
1504	EIGHTEENTH ST	000002550000900010	1957
1506	EIGHTEENTH ST	000002550000900011	1957
1508	EIGHTEENTH ST	000002550000900012	1957
1510	EIGHTEENTH ST	000002550000900013	1957
1512	EIGHTEENTH ST	000002550000900014	1957

2912	EMERSON RD	000002910000800021	1956
2910	EMERSON RD	000002910000800020	1956
2908	EMERSON RD	000002910000800019	1956
2914	EMERSON RD	000002910000800022	1956
2906	EMERSON RD	000002910000800018	1956
2909	EMERSON RD	000002910000700005	1956
2907	EMERSON RD	000002910000700006	1956
2904	EMERSON RD	000002910000800017	1956
2902	EMERSON RD	000002910000800016	1956
2905	EMERSON RD	000002910000700007	1956
2900	EMERSON RD	000002910000800015	1955
2903	EMERSON RD	000002910000700008	1956
2816	EMERSON RD	000002910000800014	1956
2901	EMERSON RD	000002910000700009	1956
2814	EMERSON RD	000002910000800013	1956
2812	EMERSON RD	000002910000800012	1956
2810	EMERSON RD	000002910000800011	1956
2807	EMERSON RD	000002910000600007	1955
2808	EMERSON RD	000002910000800010	1956
2805	EMERSON RD	000002910000600006	1955
2806	EMERSON RD	000002910000800009	1955
2803	EMERSON RD	000002910000600005	1955
2804	EMERSON RD	000002910000800008	1958
2801	EMERSON RD	000002910000600004	1955
2802	EMERSON RD	000002910000800007	1955
2800	EMERSON RD	000002910000800006	1956
3222	FIELDING PL	000002960000900011	1959
3225	FIELDING PL	000002960000400018	1959
3220	FIELDING PL	000002960000900010	1959
3223	FIELDING PL	000002960000400019	1959
3218	FIELDING PL	000002960000900009	1959
3221	FIELDING PL	000002960000400020	1959
3216	FIELDING PL	000002960000900008	1959
3219	FIELDING PL	000002960000400021	1959
3214	FIELDING PL	000002960000900007	1959
3217	FIELDING PL	000002960000400022	1959
3212	FIELDING PL	000002960000900006	1959
3215	FIELDING PL	000002960000400023	1959
3210	FIELDING PL	000002960000900005	1959
3213	FIELDING PL	000002960000400024	1959
3208	FIELDING PL	000002960000900004	1959
3211	FIELDING PL	000002960000400025	1959
3206	FIELDING PL	000002960000900003	1959
3209	FIELDING PL	000002960000400026	1959
3204	FIELDING PL	000002960000900002	1959
3207	FIELDING PL	000002960000400027	1959
3200	FIELDING PL	000002960000900001	1959

3205	FIELDING PL	000002960000400028	1959
3201	FIELDING PL	000002960000400030	1959
3210	FITZGERALD PL	000002960000200018	1960
3208	FITZGERALD PL	000002960000200017	1960
3205	FITZGERALD PL	000002960001000005	1960
3206	FITZGERALD PL	000002960000200016	0
3204	FITZGERALD PL	000002960000200015	1960
3203	FITZGERALD PL	000002960001000006	1960
3202	FITZGERALD PL	000002960000200014	1960
3200	FITZGERALD PL	000002960000200013	1960
3302	FROST PL	000002950000500016	0
3303	FROST PL	000002950000500013	1958
1205	GUEST ST	000002960000700011	1959
1207	GUEST ST	000002960000700010	1959
1209	GUEST ST	000002960000700009	1959
1211	GUEST ST	000002960000700001	1959
1213	GUEST ST	000002960000700002	1959
1301	GUEST ST	000002960000700003	1959
1303	GUEST ST	000002960000700004	1959
1305	GUEST ST	000002960000700005	1959
1307	GUEST ST	000002960000700006	1959
1309	GUEST ST	000002960000700007	1959
1401	GUEST ST	000002960000700021	1959
1311	GUEST ST	000002960000700008	1959
1403	GUEST ST	000002960000700022	1959
1313	GUEST ST	000002960000700014	1959
1315	GUEST ST	000002960000700015	1959
1317	GUEST ST	000002960000700016	1959
1501	GUEST ST	000002960000700024	1960
1319	GUEST ST	000002960000700017	1959
1503	GUEST ST	000002960000700025	1960
1321	GUEST ST	000002960000700018	1959
1505	GUEST ST	000002960000700026	1960
1323	GUEST ST	000002960000700019	1959
1507	GUEST ST	000002960000700027	1960
1325	GUEST ST	000002960000700020	1959
1509	GUEST ST	000002960000700028	1965
1511	GUEST ST	000002960000700029	1960
1513	GUEST ST	000002960000700030	1960
1515	GUEST ST	000002960000700031	1960
1517	GUEST ST	000002960000700032	1960
1519	GUEST ST	000002960000700033	1960
1210	GUEST ST	000002960000600022	1959
1208	GUEST ST	000002960000600023	1959
1206	GUEST ST	000002960000600024	1959
1300	GUEST ST	000002960000500020	1959
1302	GUEST ST	000002960000500021	1959

1204	GUEST ST	000002960000600025	1959
1304	GUEST ST	000002960000500022	1959
1308	GUEST ST	000002960000400015	1959
1310	GUEST ST	000002960000400016	1959
1312	GUEST ST	000002960000400017	1959
1318	GUEST ST	000002960000900012	1959
1500	GUEST ST	000002960001100001	1960
1502	GUEST ST	000002960001100036	1960
1504	GUEST ST	000002960001100035	1960
1506	GUEST ST	000002960001100034	1960
1508	GUEST ST	000002960001100033	1960
1510	GUEST ST	000002960001100032	1960
1512	GUEST ST	000002960001100031	1960
1514	GUEST ST	000002960001100030	1960
1516	GUEST ST	000002960001100029	1960
1518	GUEST ST	000002960001100028	1960
1520	GUEST ST	000002960001100027	1960
1522	GUEST ST	000002960001100026	1960
3213	HARTE PL	000002960001100017	1960
3215	HARTE PL	000002960001100018	1960
3217	HARTE PL	000002960001100019	1960
3219	HARTE PL	000002960001100020	1960
3301	HARTE PL	000002960001100021	1960
3303	HARTE PL	000002960001100022	1960
3305	HARTE PL	000002960001100023	1960
3307	HARTE PL	000002960001100024	1960
3309	HARTE PL	000002960001100025	1960
3211	HARTE PL	000002960001100016	1960
3209	HARTE PL	000002960001100015	1960
3210	HARTE PL	000002960001200006	1960
3212	HARTE PL	000002960001200007	1960
3300	HARTE PL	000002960001300008	1960
3302	HARTE PL	000002960001300009	1960
3208	HARTE PL	000002960001200005	1960
3207	HARTE PL	000002960001100014	1960
3206	HARTE PL	000002960001200004	1960
3205	HARTE PL	000002960001100013	1960
3204	HARTE PL	000002960001200003	1960
3203	HARTE PL	000002960001100012	1960
3202	HARTE PL	000002960001200002	1960
1707	HEMINGWAY DR	000002910000700010	1955
1705	HEMINGWAY DR	000002910000700011	1955
1708	HEMINGWAY DR	000002910000600008	1955
1706	HEMINGWAY DR	000002910000600009	1956
1704	HEMINGWAY DR	000002910000600010	1956
1702	HEMINGWAY DR	000002910000600011	1956
2907	HOLMES RD	000002910000100036	1957

2905	HOLMES RD	000002910000100030	1956
2902	HOLMES RD	000002910000900008	1956
2903	HOLMES RD	000002910000100031	1956
2900	HOLMES RD	000002910000900007	1956
2901	HOLMES RD	000002910000100032	1956
2819	HOLMES RD	000002910000100033	1956
2817	HOLMES RD	000002910000100034	1956
2815	HOLMES RD	000002910000100035	1956
2812	HOLMES RD	000002910000400007	1956
2813	HOLMES RD	000002910000100017	1956
2810	HOLMES RD	000002910000400006	1956
2811	HOLMES RD	000002910000100018	1956
2808	HOLMES RD	000002910000400005	1956
2809	HOLMES RD	000002910000100019	1956
2806	HOLMES RD	000002910000400004	1956
2807	HOLMES RD	000002910000100020	1956
2804	HOLMES RD	000002910000400003	1956
2805	HOLMES RD	000002910000100021	1956
2802	HOLMES RD	000002910000400002	1956
2803	HOLMES RD	000002910000100022	1956
2801	HOLMES RD	000002910000100023	1956
2707	HOLMES RD	000002910000100024	1956
2705	HOLMES RD	000002910000100025	1956
2703	HOLMES RD	000002910000100026	1956
2702	HOLMES RD	000002910000200002	1956
2701	HOLMES RD	000002910000100027	1955
2700	HOLMES RD	000002910000200001	1955
3227	JAMES PL	000002960000500023	1959
3226	JAMES PL	000002960000400014	1959
3225	JAMES PL	000002960000500024	1959
3224	JAMES PL	000002960000400013	1959
3223	JAMES PL	000002960000500025	1959
3222	JAMES PL	000002960000400012	1959
3221	JAMES PL	000002960000500026	1959
3220	JAMES PL	000002960000400011	1959
3219	JAMES PL	000002960000500027	1959
3218	JAMES PL	000002960000400010	1959
3217	JAMES PL	000002960000500028	1959
3216	JAMES PL	000002960000400009	1959
3215	JAMES PL	000002960000500029	1959
3214	JAMES PL	000002960000400008	1959
3213	JAMES PL	000002960000500030	1959
3212	JAMES PL	000002960000400007	1959
3211	JAMES PL	000002960000500031	1959
3210	JAMES PL	000002960000400006	1959
3209	JAMES PL	000002960000500032	1959
3208	JAMES PL	000002960000400005	1959

3206	JAMES PL	000002960000400004	1959
3207	JAMES PL	000002960000500033	1959
3204	JAMES PL	000002960000400003	1959
3205	JAMES PL	000002960000500034	1959
3202	JAMES PL	000002960000400002	1959
3203	JAMES PL	000002960000500035	1959
3217	LARDNER RD	000002940000500010	1957
3214	LARDNER RD	000002940000400008	1957
3215	LARDNER RD	000002940000500011	1957
3212	LARDNER RD	000002940000400007	1957
3213	LARDNER RD	000002940000500012	1957
3210	LARDNER RD	000002940000400006	1957
3211	LARDNER RD	000002940000500013	1957
3208	LARDNER RD	000002940000400005	1957
3209	LARDNER RD	000002940000500014	1957
3206	LARDNER RD	000002940000400004	1957
3207	LARDNER RD	000002940000500015	1957
3204	LARDNER RD	000002940000400003	1957
3205	LARDNER RD	000002940000500016	1957
3202	LARDNER RD	000002940000400002	1957
3203	LARDNER RD	000002940000500017	1957
3201	LARDNER RD	000002940000500018	1957
1209	LEAF LN	000002960000600041	1965
1204	LEAF LN	000002960000600035	1965
1206	LEAF LN	000002960000600036	1962
3218	LONDON RD	000002940000300010	1957
3216	LONDON RD	000002940000300009	1957
3217	LONDON RD	000002940000400012	1951
3214	LONDON RD	000002940000300008	1957
3215	LONDON RD	000002940000400013	1951
3212	LONDON RD	000002940000300007	1957
3213	LONDON RD	000002940000400014	1951
3210	LONDON RD	000002940000300006	1957
3211	LONDON RD	000002940000400015	1957
3208	LONDON RD	000002940000300005	1957
3209	LONDON RD	000002940000400016	1957
3206	LONDON RD	000002940000300004	1957
3207	LONDON RD	000002940000400017	1957
3204	LONDON RD	000002940000300003	1957
3205	LONDON RD	000002940000400018	1957
3202	LONDON RD	000002940000300002	1958
3203	LONDON RD	000002940000400019	1957
3200	LONDON RD	000002940000300001	1957
1603	LONGFELLOW ST	000002910000400018	1956
1601	LONGFELLOW ST	000002910000400001	1956
1611	LONGFELLOW ST	000002910000500018	1956
1605	LONGFELLOW ST	000002910000400017	1956

1609	LONGFELLOW ST	000002910000500001	1956
1613	LONGFELLOW ST	000002910000500017	1956
1705	LONGFELLOW ST	000002910000600002	1956
1707	LONGFELLOW ST	000002910000600003	1956
1600	LONGFELLOW ST	000002910000200003	1956
1602	LONGFELLOW ST	000002910000200004	1956
1604	LONGFELLOW ST	000002910000200005	1956
1606	LONGFELLOW ST	000002910000200006	1956
1608	LONGFELLOW ST	000002910000200007	1956
1700	LONGFELLOW ST	000002910000300009	1955
1702	LONGFELLOW ST	000002910000300008	1956
1704	LONGFELLOW ST	000002910000300007	1956
1706	LONGFELLOW ST	000002910000300006	1955
1708	LONGFELLOW ST	000002910000300005	1955
1800	LONGFELLOW ST	000002910000300004	1955
1802	LONGFELLOW ST	000002910000300003	1955
1804	LONGFELLOW ST	000002910000300002	1955
1806	LONGFELLOW ST	000002910000300001	1955
3317	MARTIN AV	000004040000300043	1990
3316	MARTIN AV	000004040000400019	1941
3315	MARTIN AV	000004040000300036	1990
3314	MARTIN AV	000004040000400017	1971
3311	MARTIN AV	000004040000300035	1971
3309	MARTIN AV	000004040000300034	1970
3310	MARTIN AV	000004040000400016	1925
3307	MARTIN AV	000004040000300033	1970
3305	MARTIN AV	000004040000300032	1969
3304	MARTIN AV	000004040000400013	1962
3303	MARTIN AV	000004040000300031	1971
3301	MARTIN AV	000004040000300030	1962
3300	MARTIN AV	000004040000400011	1935
3215	MARTIN AV	000004040000300028	1968
3220	MARTIN AV	000004040000600018	1936
3214	MARTIN AV	000004040000600016	1969
3213	MARTIN AV	000004040000300027	1962
3211	MARTIN AV	000004040000300026	1963
3212	MARTIN AV	000004040000600015	1947
3209	MARTIN AV	000004040000300025	1967
3210	MARTIN AV	000004040000600014	1962
3207	MARTIN AV	000004040000300024	1970
3208	MARTIN AV	000004040000600013	1945
3205	MARTIN AV	000004040000300023	1969
3206	MARTIN AV	000004040000600009	1962
3203	MARTIN AV	000004040000300022	1969
1725	MCKNIGHT MILL RD	000004170000300005	1920
1727	MCKNIGHT MILL RD	000004170000300006	1922
1731	MCKNIGHT MILL RD	000004170000300002	1955

1729	MCKNIGHT MILL RD	000004170000300007	1984
1723	MCKNIGHT MILL RD	000004170000500004	1948
1721	MCKNIGHT MILL RD	000004170000500003	1948
1747	MCKNIGHT MILL RD	000004170000200010	1973
1717	MCKNIGHT MILL RD	000004170000600006	1948
1715	MCKNIGHT MILL RD	000004170000600005	1950
1713	MCKNIGHT MILL RD	000004170000600004	1950
1711	MCKNIGHT MILL RD	000004170000600003	1950
1719	MCKNIGHT MILL RD	000004170000500002	1978
1621	MCKNIGHT MILL RD	000004040000300040	1971
1705	MCKNIGHT MILL RD	000004040000600007	1965
1707	MCKNIGHT MILL RD	000004040000600006	1947
1740	MCKNIGHT MILL RD	000002950000500031	1935
1744	MCKNIGHT MILL RD	000002950000500029	1910
1738	MCKNIGHT MILL RD	000002950000500032	1935
1703	MCKNIGHT MILL RD	000004040000600008	1950
1734	MCKNIGHT MILL RD	000002950000500033	1935
1732	MCKNIGHT MILL RD	000002950000500034	1938
1730	MCKNIGHT MILL RD	000002950000500036	1918
1728	MCKNIGHT MILL RD	000002950000500035	1952
1724	MCKNIGHT MILL RD	000004040000700034	1999
1701	MCKNIGHT MILL RD	000004040000600010	1989
1722	MCKNIGHT MILL RD	000004040000700033	1954
1720	MCKNIGHT MILL RD	000004040000700032	1939
1718	MCKNIGHT MILL RD	000004040000700031	1937
1623	MCKNIGHT MILL RD	000004040000300014	1982
1625	MCKNIGHT MILL RD	000004040000300021	1982
1716	MCKNIGHT MILL RD	000004040000700030	1954
1714	MCKNIGHT MILL RD	000004040000700028	1948
1710	MCKNIGHT MILL RD	000004040000700027	1948
1708	MCKNIGHT MILL RD	000004040000700026	1916
1706	MCKNIGHT MILL RD	000004040000700025	1948
1704	MCKNIGHT MILL RD	000004040000700024	1949
1702	MCKNIGHT MILL RD	000004040000700023	1910
1611	MCKNIGHT MILL RD	000004040000300010	0
1700	MCKNIGHT MILL RD	000004040000700021	1948
1609	MCKNIGHT MILL RD	000004040000300011	1938
1607	MCKNIGHT MILL RD	000004040000300013	1938
1624	MCKNIGHT MILL RD	000004040000700019	1941
1605	MCKNIGHT MILL RD	000004040000300015	1937
1622	MCKNIGHT MILL RD	000004040000700018	1913
1620	MCKNIGHT MILL RD	000004040000700017	1915
1618	MCKNIGHT MILL RD	000004040000700015	1923
1616	MCKNIGHT MILL RD	000004040000700014	1916
1614	MCKNIGHT MILL RD	000004040000700013	1989
1612	MCKNIGHT MILL RD	000004040000700012	1913
1610	MCKNIGHT MILL RD	000004040000700011	1907

1606	MCKNIGHT MILL RD	000004040000700010	1938
1604	MCKNIGHT MILL RD	000004040000700009	0
3212	MORLEY RD	000002950000300001	1958
3215	MORLEY RD	000002950000200002	1958
3210	MORLEY RD	000002950000300002	1958
3213	MORLEY RD	000002950000200003	1958
3211	MORLEY RD	000002950000200004	1958
3209	MORLEY RD	000002950000200005	1958
3207	MORLEY RD	000002950000200006	1958
3202	MORLEY RD	000002950000400002	1958
3205	MORLEY RD	000002950000200007	1958
3200	MORLEY RD	000002950000400001	1958
3203	MORLEY RD	000002950000200008	1958
1401	NINETEENTH ST	000002550000500026	1946
1403	NINETEENTH ST	000002550000500025	1955
1405	NINETEENTH ST	000002550000500024	1938
1407	NINETEENTH ST	000002550000500023	1960
1409	NINETEENTH ST	000002550000500022	1960
1411	NINETEENTH ST	000002550000500021	1960
1413	NINETEENTH ST	000002550000500020	1960
1415	NINETEENTH ST	000002550000500019	1938
1417	NINETEENTH ST	000002550000500018	1938
1419	NINETEENTH ST	000002550000500017	1938
1421	NINETEENTH ST	000002550000500016	1938
1423	NINETEENTH ST	000002550000500015	1960
1425	NINETEENTH ST	000002550000500014	1984
1501	NINETEENTH ST	000002550000600012	1957
1503	NINETEENTH ST	000002550000600011	1938
1505	NINETEENTH ST	000002550000600010	1957
1507	NINETEENTH ST	000002550000600009	1957
1509	NINETEENTH ST	000002550000600008	1957
1511	NINETEENTH ST	000002550000600007	1957
1400	NINETEENTH ST	000002550001100001	0
1500	NINETEENTH ST	000002550000800008	1957
1502	NINETEENTH ST	000002550000800009	1957
1504	NINETEENTH ST	000002550000800010	1957
1506	NINETEENTH ST	000002550000800011	1957
1508	NINETEENTH ST	000002550000800012	1939
1510	NINETEENTH ST	000002550000800013	1957
3121	O HENRY BV	000002950000500028	1958
3101	O HENRY BV	000002950000500024	1995
3009	O HENRY BV	000002950000100017	1958
3007	O HENRY BV	000002950000100018	1958
3005	O HENRY BV	000002950000100019	1958
3003	O HENRY BV	000002950000100020	1958
3001	O HENRY BV	000002950000100021	1958
2911	O HENRY BV	000002950000100022	1960

2900	O HENRY BV	000002950000100023	1960
2833	O HENRY BV	000005920000100086	0
2833	O HENRY BV	000005920000100033	1967
2833	O HENRY BV	000005920000100034	1967
2827	O HENRY BV	000005920000100084	0
2833	O HENRY BV	000005920000100035	1967
2831	O HENRY BV	000005920000100048	1967
2833	O HENRY BV	000005920000100036	1967
2831	O HENRY BV	000005920000100047	1967
2831	O HENRY BV	000005920000100037	1967
2831	O HENRY BV	000005920000100038	1967
2831	O HENRY BV	000005920000100046	1967
2831	O HENRY BV	000005920000100039	1967
2827	O HENRY BV	000005920000100049	1967
2831	O HENRY BV	000005920000100045	1967
2833	O HENRY BV	000005920000100044	1967
2831	O HENRY BV	000005920000100040	1967
2829	O HENRY BV	000005920000100064	1967
2827	O HENRY BV	000005920000100050	1967
2833	O HENRY BV	000005920000100043	1967
2833	O HENRY BV	000005920000100042	1967
2829	O HENRY BV	000005920000100063	1967
2827	O HENRY BV	000005920000100051	1967
2833	O HENRY BV	000005920000100041	1967
2829	O HENRY BV	000005920000100062	1967
2827	O HENRY BV	000005920000100052	1967
2829	O HENRY BV	000005920000100061	1967
2829	O HENRY BV	000005920000100053	1967
2827	O HENRY BV	000005920000100060	1967
2823	O HENRY BV	000005920000100085	0
2829	O HENRY BV	000005920000100054	1967
2827	O HENRY BV	000005920000100059	1967
2829	O HENRY BV	000005920000100055	1967
2825	O HENRY BV	000005920000100072	1967
2823	O HENRY BV	000005920000100073	1967
2827	O HENRY BV	000005920000100058	1967
2825	O HENRY BV	000005920000100071	1967
2829	O HENRY BV	000005920000100056	1967
2811	O HENRY BV	000005920000100082	0
2823	O HENRY BV	000005920000100074	1967
2825	O HENRY BV	000005920000100070	1967
2827	O HENRY BV	000005920000100057	1967
2823	O HENRY BV	000005920000100075	1967
2825	O HENRY BV	000005920000100069	1967
2823	O HENRY BV	000005920000100076	1967
2823	O HENRY BV	000005920000100068	1967
2825	O HENRY BV	000005920000100077	1967

2823	O HENRY BV	000005920000100067	1967
2825	O HENRY BV	000005920000100078	1967
2823	O HENRY BV	000005920000100066	1967
2825	O HENRY BV	000005920000100079	1967
2823	O HENRY BV	000005920000100065	1967
2825	O HENRY BV	000005920000100080	1967
2817	O HENRY BV	000005920000100083	0
2819	O HENRY BV	000005920000100024	1967
2819	O HENRY BV	000005920000100023	1967
2819	O HENRY BV	000005920000100022	1967
2819	O HENRY BV	000005920000100021	1967
2817	O HENRY BV	000005920000100025	1967
2817	O HENRY BV	000005920000100020	1967
2817	O HENRY BV	000005920000100019	1967
2817	O HENRY BV	000005920000100026	1967
2817	O HENRY BV	000005920000100018	1967
2817	O HENRY BV	000005920000100027	1967
2817	O HENRY BV	000005920000100028	1967
2817	O HENRY BV	000005920000100017	1967
2819	O HENRY BV	000005920000100029	1967
2819	O HENRY BV	000005920000100030	1967
2819	O HENRY BV	000005920000100031	1967
2819	O HENRY BV	000005920000100032	1967
2811	O HENRY BV	000005920000100082	0
2811	O HENRY BV	000005920000100009	1967
2815	O HENRY BV	000005920000100008	1967
2811	O HENRY BV	000005920000100010	1967
2815	O HENRY BV	000005920000100007	1967
2811	O HENRY BV	000005920000100011	1967
2815	O HENRY BV	000005920000100006	1967
2811	O HENRY BV	000005920000100012	1967
2815	O HENRY BV	000005920000100005	1967
2815	O HENRY BV	000005920000100013	1967
2811	O HENRY BV	000005920000100004	1967
2815	O HENRY BV	000005920000100014	1967
2811	O HENRY BV	000005920000100003	1967
2815	O HENRY BV	000005920000100015	1967
2811	O HENRY BV	000005920000100002	1967
2815	O HENRY BV	000005920000100016	1967
2811	O HENRY BV	000005920000100001	1967
2809	O HENRY BV	000002910000800001	1956
2807	O HENRY BV	000002910000800002	1956
2805	O HENRY BV	000002910000800003	1955
2803	O HENRY BV	000002910000800004	1955
2801	O HENRY BV	000002910000800005	1955
3300	OBERLIN DR	000004000000200026	1990
3301	OBERLIN DR	000004010000100045	1964

3235	OBERLIN DR	000002960000900013	1959
3233	OBERLIN DR	000002960000900014	1959
3231	OBERLIN DR	000002960000900015	1959
3229	OBERLIN DR	000002960000900016	1959
3227	OBERLIN DR	000002960000900017	1959
3225	OBERLIN DR	000002960000900018	1959
3223	OBERLIN DR	000002960000900019	1959
3221	OBERLIN DR	000002960000900020	1959
3219	OBERLIN DR	000002960000900021	1959
3217	OBERLIN DR	000002960000900022	1959
3211	OBERLIN DR	000002960000400029	1959
3209	OBERLIN DR	000002960000400001	1959
3207	OBERLIN DR	000002960000500001	1959
3205	OBERLIN DR	000002960000500002	1959
3203	OBERLIN DR	000002960000500003	1959
3201	OBERLIN DR	000002960000500004	1959
2013	ONEILL PL	000002950000300009	1958
2015	ONEILL PL	000002950000300010	1958
2011	ONEILL PL	000002950000300008	1958
2009	ONEILL PL	000002950000300007	1958
2017	ONEILL PL	000002950000300011	1958
2007	ONEILL PL	000002950000300006	1958
2005	ONEILL PL	000002950000300005	1958
2003	ONEILL PL	000002950000300004	1958
2001	ONEILL PL	000002950000300003	1958
2010	ONEILL PL	000002950000400008	1958
2008	ONEILL PL	000002950000400007	1958
2006	ONEILL PL	000002950000400006	1958
2004	ONEILL PL	000002950000400005	1958
2002	ONEILL PL	000002950000400004	1958
2000	ONEILL PL	000002950000400003	1958
3212	ORANGE ST	000002940000500007	1958
3203	ORANGE ST	000002940000100011	1987
3210	ORANGE ST	000002940000500006	1958
3208	ORANGE ST	000002940000500005	1958
3206	ORANGE ST	000002940000500004	1958
3204	ORANGE ST	000002940000500003	1958
3202	ORANGE ST	000002940000500002	1958
3102	ORANGE ST	000002940000200006	1957
3101	ORANGE ST	000002940000100009	1957
3100	ORANGE ST	000002940000200005	1957
3005	ORANGE ST	000002910000900015	1957
3004	ORANGE ST	000002910000800024	0
3002	ORANGE ST	000002910000800023	1956
3003	ORANGE ST	000002910000900016	1956
2909	ORANGE ST	000002910000500010	1956
2906	ORANGE ST	000002910000700004	1956

2907	ORANGE ST	000002910000500011	0
2904	ORANGE ST	000002910000700003	1956
2905	ORANGE ST	000002910000500012	1956
2902	ORANGE ST	000002910000700002	1956
2903	ORANGE ST	000002910000500013	1956
2900	ORANGE ST	000002910000700001	1955
2901	ORANGE ST	000002910000500014	1956
2807	ORANGE ST	000002910000500015	1956
2805	ORANGE ST	000002910000500016	1956
2802	ORANGE ST	000002910000600012	1955
2800	ORANGE ST	000002910000600001	1955
2709	ORANGE ST	000002910000200008	1955
2706	ORANGE ST	000002910000300010	1956
2704	ORANGE ST	000002910000300011	1956
2702	ORANGE ST	000002910000300012	1955
1225	RUNYON DR	000002960000600001	1959
1311	RUNYON DR	000002960000300002	1959
1223	RUNYON DR	000002960000600002	1959
1221	RUNYON DR	000002960000600003	1959
1403	RUNYON DR	000002960001000008	1960
1405	RUNYON DR	000002960001000007	1960
1408	RUNYON DR	000002960000200012	1960
1226	RUNYON DR	000002960000100019	1959
1300	RUNYON DR	000002960000100018	1959
1224	RUNYON DR	000002960000100020	1959
1222	RUNYON DR	000002960000100021	1959
1302	RUNYON DR	000002960000100017	0
1220	RUNYON DR	000002960000100022	1959
1304	RUNYON DR	000002960000100023	0
1306	RUNYON DR	000002960000100016	1959
1308	RUNYON DR	000002960000100015	1959
1310	RUNYON DR	000002960000100014	1959
1406	RUNYON DR	000002960000200011	1960
1402	RUNYON DR	000002960000200009	1960
1404	RUNYON DR	000002960000200010	1960
3234	SALISBURY PL	000002960000600028	1945
3236	SALISBURY PL	000002960000600048	1986
3238	SALISBURY PL	000002960000600049	1986
3232	SALISBURY PL	000002960000600043	1986
3231	SALISBURY PL	000002960000600047	1970
3227	SALISBURY PL	000002960000600045	1972
3229	SALISBURY PL	000002960000600046	1971
3230	SALISBURY PL	000002960000600044	1969
3216	SALISBURY PL	000002960000600040	1965
3214	SALISBURY PL	000002960000600039	1963
3212	SALISBURY PL	000002960000600038	1963
3211	SALISBURY PL	000002960000600037	1965

3309	SANDBURG DR	000002960000700038	1960
3308	SANDBURG DR	000002960001400002	1960
3307	SANDBURG DR	000002960000700037	1960
3306	SANDBURG DR	000002960001400003	1960
3305	SANDBURG DR	000002960000700036	1960
3304	SANDBURG DR	000002960001400004	0
3303	SANDBURG DR	000002960000700035	1960
3302	SANDBURG DR	000002960001400005	1960
3301	SANDBURG DR	000002960000700034	1960
3300	SANDBURG DR	000002960001400006	1960
3224	SANDBURG DR	000002960001400007	1960
3222	SANDBURG DR	000002960001400008	1960
3220	SANDBURG DR	000002960001400009	1960
3218	SANDBURG DR	000002960001400010	1960
3216	SANDBURG DR	000002960001400011	1960
3213	SANDBURG DR	000002960001300016	1960
3214	SANDBURG DR	000002960001400012	1960
3212	SANDBURG DR	000002960001400013	1960
3211	SANDBURG DR	000002960001300015	1960
3209	SANDBURG DR	000002960001300014	1960
3210	SANDBURG DR	000002960001400014	1960
3208	SANDBURG DR	000002960001400015	1960
3207	SANDBURG DR	000002960001300013	1960
3206	SANDBURG DR	000002960001400016	1960
3205	SANDBURG DR	000002960001300012	1960
3204	SANDBURG DR	000002960001400017	1970
3203	SANDBURG DR	000002960001300011	1960
3202	SANDBURG DR	000002960001400018	1969
3200	SANDBURG DR	000002960001400019	1969
1501	SEVENTEENTH ST	000002550000900007	1937
1503	SEVENTEENTH ST	000002550000900006	1957
1505	SEVENTEENTH ST	000002550000900005	1957
1507	SEVENTEENTH ST	000002550000900004	1957
1509	SEVENTEENTH ST	000002550000900003	1957
1511	SEVENTEENTH ST	000002550000900002	1957
1513	SEVENTEENTH ST	000002550000900001	1938
1611	SEVENTEENTH ST	000002910000200009	1955
1603	SEVENTEENTH ST	000002910000200013	1956
1605	SEVENTEENTH ST	000002910000200012	1956
1607	SEVENTEENTH ST	000002910000200011	1956
1609	SEVENTEENTH ST	000002910000200010	1956
1500	SEVENTEENTH ST	000002550001000007	1938
1502	SEVENTEENTH ST	000002550001000006	1938
1504	SEVENTEENTH ST	000002550001000005	1957
1506	SEVENTEENTH ST	000002550001000004	1957
1508	SEVENTEENTH ST	000002550001000003	1957
1510	SEVENTEENTH ST	000002550001000002	1957

1512	SEVENTEENTH ST	000002550001000001	1957
1604	SEVENTEENTH ST	000002550013000004	1967
1614	SEVENTEENTH ST	000002550013000001	1938
1616	SEVENTEENTH ST	000002550013000002	1938
1505	SIXTEENTH ST	000002550001000008	0
3211	SPRING ST	000004170000200005	1959
3209	SPRING ST	000004170000200004	1950
3207	SPRING ST	000004170000200003	1961
3205	SPRING ST	000004170000200002	1969
3203	SPRING ST	000004170000200009	0
1603	SPRY ST	000004040000300008	0
1307	SPRY ST	000004010000100031	1990
1309	SPRY ST	000004010000100030	1949
1311	SPRY ST	000004010000100029	1948
1313	SPRY ST	000004010000100028	1958
1315	SPRY ST	000004010000100027	1964
1317	SPRY ST	000004010000100026	1972
1403	SPRY ST	000004000000200019	1956
1405	SPRY ST	000004000000200018	1956
1407	SPRY ST	000004000000200017	1983
1411	SPRY ST	000004000000200016	1973
1413	SPRY ST	000004000000200015	1950
1415	SPRY ST	000004000000200014	1955
1305	SPRY ST	000004010000100044	1961
1401	SPRY ST	000004000000200020	1952
1319	SPRY ST	000004010000100046	1972
1321	SPRY ST	000004010000100025	1972
1323	SPRY ST	000004010000100024	1972
1703	SPRY ST	000004040000400005	1953
1715	SPRY ST	000004170000400007	1947
1302	SPRY ST	000004010000200014	1961
1304	SPRY ST	000004010000200004	1954
1707	SPRY ST	000004170000700003	1938
1306	SPRY ST	000004010000200005	1954
1308	SPRY ST	000004010000200006	1950
1310	SPRY ST	000004010000200007	1953
1312	SPRY ST	000004010000200008	1967
1314	SPRY ST	000004010000200009	1959
1316	SPRY ST	000004010000200010	1965
1318	SPRY ST	000004010000200011	1957
1322	SPRY ST		0
1324	SPRY ST	000004010000200013	0
1400	SPRY ST	000004000000300001	1955
1402	SPRY ST	000004000000300002	1957
1404	SPRY ST	000004000000300003	1961
1406	SPRY ST	000004000000300004	1954
1410	SPRY ST	000004000000300006	1997

1412	SPRY ST	000004000000300005	1952
1414	SPRY ST	000004000000300007	0
1416	SPRY ST	000004000000300008	1956
1512	SPRY ST	000004040000500035	1927
1420	SPRY ST	000004000000300009	1956
1510	SPRY ST	000004040000500033	1927
1422	SPRY ST	000002960000700039	1960
1508	SPRY ST	000004040000500030	1935
1500	SPRY ST	000002960001400001	1960
1506	SPRY ST	000004040000500029	1925
1702	SPRY ST	000004040000600004	1965
1502	SPRY ST	000004000000300011	1947
1504	SPRY ST	000004000000300014	1958
1704	SPRY ST	000004040000600002	1949
1708	SPRY ST	000004170000600001	1946
1712	SPRY ST	000004170000600007	1948
1714	SPRY ST	000004170000500005	1951
1716	SPRY ST	000004170000300011	1984
1720	SPRY ST	000004170000300009	1984
1724	SPRY ST	000004170000300004	1984
1728	SPRY ST	000004170000300013	1984
1730	SPRY ST	000004170000300001	1984
3320	SUMMIT AV	000004040000300037	1958
3318	SUMMIT AV	000004040000300039	1963
3304	SUMMIT AV	000004040000300002	1974
3302	SUMMIT AV	000004040000300003	0
3302	SUMMIT AV	000004040000300005	1995
3300	SUMMIT AV	000004040000300004	2000
3300	SUMMIT AV	000004040000300006	1990
3222	SUMMIT AV	000004040000300041	1973
3229	SUMMIT AV	000004040000500001	1929
3227	SUMMIT AV	000004040000500002	1916
3225	SUMMIT AV	000004040000500003	1916
3215	SUMMIT AV	000004040000500028	0
3221	SUMMIT AV	000004040000500005	1940
3219	SUMMIT AV	000004040000500007	1966
3216	SUMMIT AV	000004040000300001	1929
3217	SUMMIT AV	000004040000500008	1949
3215	SUMMIT AV	000004040000500009	1934
3211	SUMMIT AV	000004040000500010	0
3210	SUMMIT AV	000004040000300038	1960
3209	SUMMIT AV	000004040000500011	1963
3205	SUMMIT AV	000004040000500013	1950
3205	SUMMIT AV	000004040000500013	1950
3207	SUMMIT AV	000004040000500036	1975
3203	SUMMIT AV	000004040000500015	1977
3208	SUMMIT AV	000004040000300020	1966

3201	SUMMIT AV	000004040000500017	1959
3206	SUMMIT AV	000004040000300018	1961
3204	SUMMIT AV	000004040000300017	1966
3121	SUMMIT AV	000004040000500018	0
3200	SUMMIT AV	000004040000300016	0
3119	SUMMIT AV	000004040000500019	1949
3116	SUMMIT AV	000004040000700035	1923
3117	SUMMIT AV	000004040000500020	1955
3113	SUMMIT AV	000004040000500022	1960
3114	SUMMIT AV	000004040000700004	1965
3112	SUMMIT AV	000004040000700003	1960
3108	SUMMIT AV	000004040000700002	1960
3105	SUMMIT AV	000002960000200035	1955
3104	SUMMIT AV	000002940000100012	1962
3102	SUMMIT AV	000002940000100014	1962
3100	SUMMIT AV	000002940000100015	1962
3101	SUMMIT AV	000002960000200037	1986
3004	SUMMIT AV	000002910000100028	1957
3002	SUMMIT AV	000002910000100015	1956
3000	SUMMIT AV	000002910000100014	1956
2906	SUMMIT AV	000002910000100013	1956
2904	SUMMIT AV	000002910000100012	1955
2902	SUMMIT AV	000002910000100011	1955
2900	SUMMIT AV	000002910000100010	1955
2808	SUMMIT AV	000002910000100009	1955
2806	SUMMIT AV	000002910000100008	1955
2804	SUMMIT AV	000002910000100007	1955
2802	SUMMIT AV	000002910000100006	1955
2800	SUMMIT AV	000002910000100005	1955
2706	SUMMIT AV	000002910000100004	1955
2704	SUMMIT AV	000002910000100003	1955
2702	SUMMIT AV	000002910000100002	1955
2700	SUMMIT AV	000002910000100001	1955
2017	TWAIN RD	000002950000500012	1958
2015	TWAIN RD	000002950000500011	1958
2019	TWAIN RD	000002950000500014	1958
2013	TWAIN RD	000002950000500010	1958
2025	TWAIN RD	000002950000500015	1958
2011	TWAIN RD	000002950000500009	1958
2009	TWAIN RD	000002950000500008	1958
2007	TWAIN RD	000002950000500007	1958
2027	TWAIN RD	000002950000500018	1958
2005	TWAIN RD	000002950000500006	1956
2003	TWAIN RD	000002950000500005	1958
2029	TWAIN RD	000002950000500019	1958
2001	TWAIN RD	000002950000500004	1958
2016	TWAIN RD	000002950000300014	1958

2014	TWAIN RD	000002950000300015	1958
1907	TWAIN RD	000002950000500003	1957
2012	TWAIN RD	000002950000300016	1958
1905	TWAIN RD	000002950000500002	1958
2010	TWAIN RD	000002950000300017	1958
2020	TWAIN RD	000002950000300013	1958
2031	TWAIN RD	000002950000500020	1958
1903	TWAIN RD	000002950000500001	1958
2008	TWAIN RD	000002950000300018	1958
1901	TWAIN RD	000002940000600001	1958
2006	TWAIN RD	000002950000300019	1958
2033	TWAIN RD	000002950000500021	1958
2004	TWAIN RD	000002950000300020	1958
2022	TWAIN RD	000002950000300012	1958
1805	TWAIN RD	000002940000600002	1957
2002	TWAIN RD	000002950000300021	1958
1803	TWAIN RD	000002940000600003	1957
2035	TWAIN RD	000002950000500022	1958
1801	TWAIN RD	000002940000600004	1957
1303	TWAIN RD	000002960001100010	1960
1707	TWAIN RD	000002940000600005	1959
1303	TWAIN RD	000002960001100037	0
2037	TWAIN RD	000002950000500023	1958
1305	TWAIN RD	000002960001100011	1960
1902	TWAIN RD	000002950000200001	1958
1705	TWAIN RD	000002940000600006	1957
1703	TWAIN RD	000002940000600007	1958
1701	TWAIN RD	000002940000600008	1958
1401	TWAIN RD	000002960001200001	1960
1804	TWAIN RD	000002940000400011	1957
1617	TWAIN RD	000002940000600009	1958
1615	TWAIN RD	000002940000600010	1958
1802	TWAIN RD	000002940000400010	1957
1403	TWAIN RD	000002960001200013	1960
1613	TWAIN RD	000002940000600011	1958
1800	TWAIN RD	000002940000400009	1957
1302	TWAIN RD	000002960000200022	1960
1611	TWAIN RD	000002940000600012	1958
1405	TWAIN RD	000002960001200012	1960
1609	TWAIN RD	000002940000600013	1958
1304	TWAIN RD	000002960000200023	1960
1607	TWAIN RD	000002940000600014	1958
1306	TWAIN RD	000002960000200024	1960
1501	TWAIN RD	000002960001300001	1960
1702	TWAIN RD	000002940000500009	1958
1503	TWAIN RD	000002960001300002	1960
1605	TWAIN RD	000002940000600015	1958

1505	TWAIN RD	000002960001300010	1960
1700	TWAIN RD	000002940000500008	1958
1400	TWAIN RD	000002960000200025	1960
1603	TWAIN RD	000002940000600016	1958
1511	TWAIN RD	000002960001400021	1975
1601	TWAIN RD	000002940000600017	1958
1402	TWAIN RD	000002960000200026	1960
1610	TWAIN RD	000002940000100010	1980
1404	TWAIN RD	000002960000200027	1960
1406	TWAIN RD	000002960000200028	1960
1408	TWAIN RD	000002960000200029	1960
1500	TWAIN RD	000002960000200030	1960
1502	TWAIN RD	000002960000200031	1960
1504	TWAIN RD	000002960000200032	1960
1315	TWENTIETH ST	000002550000100012	1955
1317	TWENTIETH ST	000002550000100011	1955
1319	TWENTIETH ST	000002550000100010	1955
1321	TWENTIETH ST	000002550000100009	1955
1323	TWENTIETH ST	000002550000100008	1954
1325	TWENTIETH ST	000002550000100007	1954
1401	TWENTIETH ST	000002550000200026	1955
1403	TWENTIETH ST	000002550000200025	1955
1405	TWENTIETH ST	000002550000200024	1955
1407	TWENTIETH ST	000002550000200023	1955
1409	TWENTIETH ST	000002550000200022	1955
1411	TWENTIETH ST	000002550000200021	1955
1413	TWENTIETH ST	000002550000200020	1955
1415	TWENTIETH ST	000002550000200019	1955
1417	TWENTIETH ST	000002550000200018	1938
1419	TWENTIETH ST	000002550000200017	1955
1421	TWENTIETH ST	000002550000200016	1955
1423	TWENTIETH ST	000002550000200015	1955
1425	TWENTIETH ST	000002550000200014	1955
1501	TWENTIETH ST	000002550000300012	1955
1503	TWENTIETH ST	000002550000300011	1955
1505	TWENTIETH ST	000002550000300010	1955
1507	TWENTIETH ST	000002550000300009	1938
1509	TWENTIETH ST	000002550000300008	1955
1511	TWENTIETH ST	000002550000300007	1938
1314	TWENTIETH ST	000002550000400001	1955
1316	TWENTIETH ST	000002550000400002	1955
1318	TWENTIETH ST	000002550000400003	1955
1320	TWENTIETH ST	000002550000400004	1955
1322	TWENTIETH ST	000002550000400005	1955
1324	TWENTIETH ST	000002550000400006	1955
1400	TWENTIETH ST	000002550000500001	1955
1402	TWENTIETH ST	000002550000500002	1955

1404	TWENTIETH ST	000002550000500003	1955
1406	TWENTIETH ST	000002550000500004	1955
1408	TWENTIETH ST	000002550000500005	1955
1410	TWENTIETH ST	000002550000500006	1955
1412	TWENTIETH ST	000002550000500007	1955
1414	TWENTIETH ST	000002550000500008	1955
1416	TWENTIETH ST	000002550000500009	1938
1418	TWENTIETH ST	000002550000500010	1955
1420	TWENTIETH ST	000002550000500011	1955
1422	TWENTIETH ST	000002550000500012	1955
1424	TWENTIETH ST	000002550000500013	1955
1500	TWENTIETH ST	000002550000600001	1955
1502	TWENTIETH ST	000002550000600002	1955
1504	TWENTIETH ST	000002550000600003	1955
1506	TWENTIETH ST	000002550000600004	1938
1508	TWENTIETH ST	000002550000600005	1938
1510	TWENTIETH ST	000002550000600006	1955
2020	WHITMAN RD	000002950000100016	1958
2018	WHITMAN RD	000002950000100015	1958
2013	WHITMAN RD	000002950000400009	1958
2016	WHITMAN RD	000002950000100014	1958
2011	WHITMAN RD	000002950000400010	1958
2009	WHITMAN RD	000002950000400011	1958
2014	WHITMAN RD	000002950000100013	1958
2007	WHITMAN RD	000002950000400012	1958
2005	WHITMAN RD	000002950000400013	1958
2003	WHITMAN RD	000002950000400014	1958
2012	WHITMAN RD	000002950000100012	1958
2010	WHITMAN RD	000002950000100026	2001
2008	WHITMAN RD	000002950000100025	2001
2004	WHITMAN RD	000002950000100008	1958
2002	WHITMAN RD	000002950000100007	1958
2000	WHITMAN RD	000002950000100006	1958
1907	WHITMAN RD	000002950000200009	1958
1905	WHITMAN RD	000002950000200010	0
1912	WHITMAN RD	000002950000100005	1958
1903	WHITMAN RD	000002950000200011	1958
1910	WHITMAN RD	000002950000100004	1958
1908	WHITMAN RD	000002950000100003	1958
1805	WHITMAN RD	000002940000400020	1957
1801	WHITMAN RD	000002940000400001	1957
1803	WHITMAN RD	000002940000400021	1957
1906	WHITMAN RD	000002950000100002	1958
1701	WHITMAN RD	000002940000500001	1957
1904	WHITMAN RD	000002950000100001	1958
1902	WHITMAN RD	000002940000200015	1958
1900	WHITMAN RD	000002940000200014	1958

1806	WHITMAN RD	000002940000200013	1958
1804	WHITMAN RD	000002940000200012	0
1802	WHITMAN RD	000002940000200011	1958
1702	WHITMAN RD	000002940000200007	1957
1704	WHITMAN RD	000002940000200008	1957
1706	WHITMAN RD	000002940000200009	1957
1800	WHITMAN RD	000002940000200010	1957
1603	WOLFE RD	000002910000900006	1956
1605	WOLFE RD	000002910000900005	1956
1607	WOLFE RD	000002910000900004	1956
1609	WOLFE RD	000002910000900003	1956
1611	WOLFE RD	000002910000900002	1956
1613	WOLFE RD	000002910000900001	1956
1600	WOLFE RD	000002910000400008	1956
1602	WOLFE RD	000002910000400009	1956
1604	WOLFE RD	000002910000400010	1956
1608	WOLFE RD	000002910000500008	1956
1610	WOLFE RD	000002910000500009	1956
3402	YANCEYVILLE ST	000004010000100033	1953
3400	YANCEYVILLE ST	000004010000100032	1960
3308	YANCEYVILLE ST	000004010000200003	1951
3306	YANCEYVILLE ST	000004010000200002	1958
3304	YANCEYVILLE ST	000004010000200001	1955
3302	YANCEYVILLE ST	000002960000700012	1959
3300	YANCEYVILLE ST	000002960000700013	1959
3244	YANCEYVILLE ST	000002960000600027	1959
3242	YANCEYVILLE ST	000002960000600026	1959
3240	YANCEYVILLE ST	000002960000600050	1988
3232	YANCEYVILLE ST	000002960000600029	1970
3228	YANCEYVILLE ST	000002960000600042	1948
3224	YANCEYVILLE ST	000002960000600034	1962
3222	YANCEYVILLE ST	000002960000600033	1962
3100	YANCEYVILLE ST	000002960000600032	1971

Pennydale



Legend

 Unsurveyed Building Footprints

parcelYearBuilt

 <all other values>

YRBUILT

 1970

 1960-1969

 1950-1959

 1940-1949



House #	Street Name	Parcel #	Year Built
4211	CHATEAU DR	000003510000600010	1968
4305	CHATEAU DR	000003520000500021	1969
4401	CHATEAU DR	000003520000500020	1969
4403	CHATEAU DR	000003520000500019	1969
4405	CHATEAU DR	000003520000500018	1969
6	CHATEAU CT	000003520000500016	1969
4	CHATEAU CT	000003520000500015	1969
2	CHATEAU CT	000003520000500014	1969
4303	GREEN POINT DR	000003360000400031	1979
4301	GREEN POINT DR	000003360000400028	1920
4209	GREEN POINT DR	000003360000400006	1972
4207	GREEN POINT DR	000003360000400005	1965
4205	GREEN POINT DR	000003360000400004	1962
4203	GREEN POINT DR	000003360000400003	1961
4201	GREEN POINT DR	000003360000400002	1961
4208	HIGH POINT RD	000003360000700015	1958
4200	HIGH POINT RD	000003360000700014	1982
4222	HIGH POINT RD	000003360000700016	1976
4210	HIGH POINT RD	000003360000700020	1984
4228	HIGH POINT RD	000002710000600015	2002
2101	JANE ST	000003360000500009	1966
2103	JANE ST	000003360000500010	1971
2102	JANE ST	000003360000400001	1959
2105	JANE ST	000003360000500022	0
2104	JANE ST	000003360000400007	1962
2107	JANE ST	000003360000500012	1962
2201	JANE ST	000003360000500004	1968
2203	JANE ST	000003360000500001	1968
2202	JANE ST	000003360000600025	1963
2205	JANE ST	000003360000500014	1979
2207	JANE ST	000003360000500015	1981
2204	JANE ST	000003360000600024	1963
2209	JANE ST	000003360000500016	0
2211	JANE ST	000003360000500017	1988
2214	JANE ST	000003360000700013	1911
2304	JANE ST	000003360000700028	1972
2100	MERRITT DR	000003360000500008	1922
2102	MERRITT DR	000003360000500007	1956
2104	MERRITT DR	000003360000500006	1958
2106	MERRITT DR	000003360000500005	1955
2108	MERRITT DR	000003360000500003	1955
2110	MERRITT DR	000003360000500002	1957
2116	MERRITT DR	000003360000500021	0
2120	MERRITT DR	000003360000500020	0
2200	MERRITT DR	000003360000700029	1966
4416	PENNYDALE DR	000003510000600001	1967

4421	PENNYDALE DR	000003510000700010	1967
4414	PENNYDALE DR	000003510000600002	1967
4412	PENNYDALE DR	000003510000600003	1967
4419	PENNYDALE DR	000003510000700009	1967
4410	PENNYDALE DR	000003510000600004	1967
4408	PENNYDALE DR	000003510000600005	1967
4417	PENNYDALE DR	000003510000700008	1967
4406	PENNYDALE DR	000003510000600006	1967
4415	PENNYDALE DR	000003510000700007	1967
4404	PENNYDALE DR	000003510000600007	1967
4411	PENNYDALE DR	000003510000700006	1967
4402	PENNYDALE DR	000003510000600008	1967
4409	PENNYDALE DR	000003510000700005	1967
4400	PENNYDALE DR	000003510000600009	1967
4407	PENNYDALE DR	000003510000700004	1967
4405	PENNYDALE DR	000003510000700003	1967
4403	PENNYDALE DR	000003510000700002	1967
4401	PENNYDALE DR	000003510000700001	1967
4301	PENNYDALE DR	000003360000400020	1965
4222	PENNYDALE DR	000003360000600013	1964
4220	PENNYDALE DR	000003360000600014	1964
4218	PENNYDALE DR	000003360000600015	1964
4202	PENNYDALE DR	000003360000600023	1963
4204	PENNYDALE DR	000003360000600022	1963
4225	PENNYDALE DR	000003360000700001	1965
4216	PENNYDALE DR	000003360000600016	1964
4206	PENNYDALE DR	000003360000600021	1964
4208	PENNYDALE DR	000003360000600020	1964
4214	PENNYDALE DR	000003360000600017	1964
4210	PENNYDALE DR	000003360000600019	1964
4212	PENNYDALE DR	000003360000600018	1964
4223	PENNYDALE DR	000003360000700002	1965
4221	PENNYDALE DR	000003360000700003	1965
4219	PENNYDALE DR	000003360000700004	1965
4217	PENNYDALE DR	000003360000700005	1964
4215	PENNYDALE DR	000003360000700006	1964
4203	PENNYDALE DR	000003360000700012	1966
4213	PENNYDALE DR	000003360000700007	1964
4205	PENNYDALE DR	000003360000700011	1963
4211	PENNYDALE DR	000003360000700008	1964
4207	PENNYDALE DR	000003360000700010	1964
4209	PENNYDALE DR	000003360000700009	1964
22	PERIWINKLE CT	000003520000500048	1984
20	PERIWINKLE CT	000003520000500049	1984
24	PERIWINKLE CT	000003520000500047	1985
18	PERIWINKLE CT	000003520000500050	1985
16	PERIWINKLE CT	000003520000500051	1985

14	PERIWINKLE CT	000003520000500052	1986
12	PERIWINKLE CT	000003520000500053	1985
10	PERIWINKLE CT	000003520000500054	1985
8	PERIWINKLE CT	000003520000500055	1985
23	PERIWINKLE CT	000003520000500046	1985
6	PERIWINKLE CT	000003520000500056	1985
4	PERIWINKLE CT	000003520000500057	1986
21	PERIWINKLE CT	000003520000500045	1985
2	PERIWINKLE CT	000003520000500058	1985
19	PERIWINKLE CT	000003520000500044	1985
17	PERIWINKLE CT	000003520000500043	1984
15	PERIWINKLE CT	000003520000500042	1986
11	PERIWINKLE CT	000003520000500041	1984
9	PERIWINKLE CT	000003520000500040	1985
7	PERIWINKLE CT	000003520000500039	1985
5	PERIWINKLE CT	000003520000500038	1984
3	PERIWINKLE CT	000003520000500059	1986
1	PERIWINKLE CT	000003520000500036	1986
4302	ROMAINE ST	000003520000500001	1971
4300	ROMAINE ST	000003520000500024	1984
4232	ROMAINE ST	000003520000500025	1985
4208	ROMAINE ST	000003520000500022	0
4230	ROMAINE ST	000003520000500026	1984
4228	ROMAINE ST	000003520000500027	1984
4226	ROMAINE ST	000003520000500028	1984
4224	ROMAINE ST	000003520000500029	1984
4222	ROMAINE ST	000003520000500030	1985
4220	ROMAINE ST	000003520000500031	1984
4218	ROMAINE ST	000003520000500032	1985
4216	ROMAINE ST	000003520000500033	1925
4214	ROMAINE ST	000003520000500034	1984
4212	ROMAINE ST	000003520000500035	1984
4126	ROMAINE ST	000003360000700031	1986
4124	ROMAINE ST	000003360000700032	1987
4206	ROMAINE ST	000003520000500023	1959
4122	ROMAINE ST	000003360000700019	1987
4120	ROMAINE ST	000003360000700018	1963
4118	ROMAINE ST	000003360000700030	1967
4116	ROMAINE ST	000003360000700033	1963
4110	ROMAINE ST	000002710000600016	1956
4112	ROMAINE ST	000003360000700017	0
4202	WHIPPOORWILL DR	000003360000400009	1962
4220	WHIPPOORWILL DR	000003360000400018	1961
4218	WHIPPOORWILL DR	000003360000400017	1961
4216	WHIPPOORWILL DR	000003360000400016	1961
4214	WHIPPOORWILL DR	000003360000400015	1962
4212	WHIPPOORWILL DR	000003360000400014	1962

4210	WHIPPOORWILL DR	000003360000400013	1962
4208	WHIPPOORWILL DR	000003360000400012	1962
4206	WHIPPOORWILL DR	000003360000400011	1962
4204	WHIPPOORWILL DR	000003360000400010	1962
4200	WHIPPOORWILL DR	000003360000400008	1962
4222	WHIPPOORWILL DR	000003360000400019	1961
4219	WHIPPOORWILL DR	000003360000600010	1961
4217	WHIPPOORWILL DR	000003360000600009	1971
4215	WHIPPOORWILL DR	000003360000600008	1971
4213	WHIPPOORWILL DR	000003360000600007	1963
4211	WHIPPOORWILL DR	000003360000600006	1963
4209	WHIPPOORWILL DR	000003360000600005	1963
4207	WHIPPOORWILL DR	000003360000600004	1963
4205	WHIPPOORWILL DR	000003360000600003	1963
4203	WHIPPOORWILL DR	000003360000600002	1963
4221	WHIPPOORWILL DR	000003360000600011	1961
4201	WHIPPOORWILL DR	000003360000600001	1963
4223	WHIPPOORWILL DR	000003360000600012	1961
4302	WHIPPOORWILL DR	000003360000400021	1966
4304	WHIPPOORWILL DR	000003360000400022	1969
4303	WHIPPOORWILL DR	000003360000700027	1967
4306	WHIPPOORWILL DR	000003360000400023	1968
4305	WHIPPOORWILL DR	000003360000700026	1967
4308	WHIPPOORWILL DR	000003360000400024	1967
4310	WHIPPOORWILL DR	000003360000400025	1967
4307	WHIPPOORWILL DR	000003360000700025	1969
4309	WHIPPOORWILL DR	000003360000700024	1969
4312	WHIPPOORWILL DR	000003360000400026	1967
4311	WHIPPOORWILL DR	000003360000700023	1968
4314	WHIPPOORWILL DR	000003360000400027	1971
4313	WHIPPOORWILL DR	000003360000700022	1968

Phillips Avenue



Legend

 Unsurveyed Building Footprints

parcelYearBuilt

 <all other values>

YRBUILT

 1970

 1960-1969

 1950-1959

 1940-1949



House #	Street Name	Parcel #	Year Built
1601	AUTUMN DR	000001800000500009	1970
1602	AUTUMN DR	000001800000600008	1963
1600	AUTUMN DR	000001800000600009	1963
1506	AUTUMN DR	000001800001100001	1972
1416	AUTUMN DR	000001800001100005	0
1412	AUTUMN DR	000001800001100006	0
1406	AUTUMN DR	000001800001100007	0
1408	AUTUMN DR	000001800001100008	0
1402	AUTUMN DR	000001800001100009	0
1400	AUTUMN DR	000001800001100010	0
1317	AUTUMN DR	000001800000900001	0
1320	AUTUMN DR	000001800001000001	0
1315	AUTUMN DR	000001800000900002	0
1318	AUTUMN DR	000001800001000002	0
1311	AUTUMN DR	000001800000900003	0
1316	AUTUMN DR	000001800001000003	0
1309	AUTUMN DR	000001800000900004	0
1314	AUTUMN DR	000001800001000004	0
1307	AUTUMN DR	000001800000900005	0
1312	AUTUMN DR	000001800001000005	0
1305	AUTUMN DR	000001800000900006	0
1310	AUTUMN DR	000001800001000006	0
1303	AUTUMN DR	000001800000900007	0
1308	AUTUMN DR	000001800001000007	0
1301	AUTUMN DR	000001800000900009	0
1306	AUTUMN DR	000001800001000008	0
1304	AUTUMN DR	000001800001000009	0
1302	AUTUMN DR	000001800001000010	0
1300	AUTUMN DR	000001800001000011	0
1712	BALL ST	000001790000200008	0
1711	BALL ST	000001790000100005	1930
1710	BALL ST	000001790000200017	1957
1708	BALL ST	000001790000200007	1956
1705	BALL ST	000001790000100006	0
1706	BALL ST	000001790000200006	1923
1703	BALL ST	000001790000100007	1920
1700	BALL ST	000001790000200005	1916
1701	BALL ST	000001790000100008	1910
1621	BALL ST	000001790000300001	1960
1632	BALL ST	000001790000400001	1930
1619	BALL ST	000001790000300002	1950
1617	BALL ST	000001790000300017	1950
1615	BALL ST	000001790000300003	1908
1613	BALL ST	000001790000300004	1913
1609	BALL ST	000001790000300005	1981
1608	BALL ST	000001790000400022	1925

1605	BALL ST	000001790000300006	1910
1512	BALL ST	000001790000400019	1925
1606	BALL ST	000001790000400023	1999
1604	BALL ST	000001790000400030	1999
1602	BALL ST	000001790000400021	1999
1600	BALL ST	000001790000400020	1999
1513	BALL ST	000001790000500005	1960
1510	BALL ST	000001790000400018	0
1508	BALL ST	000001790000400017	1907
1507	BALL ST	000001790000500011	1949
1402	BALL ST	000001790000800013	1991
1305	BALL ST	000003030001500026	1960
1600	BOONE ST	000001800000600017	0
1707	BOONE ST	000001800000400022	1954
1709	BOONE ST	000001800000400011	1954
1711	BOONE ST	000001800000400010	1953
1713	BOONE ST	000001800000400009	1955
1723	BOONE ST	000001800000500016	1932
1721	BOONE ST	000001800000500010	1953
1715	BOONE ST	000001800000400008	1953
1717	BOONE ST	000001800000400007	1953
1511	BOONE ST	000001790000300009	1932
1513	BOONE ST	000001790000300008	1957
1706	BOONE ST	000001800000700003	1937
1708	BOONE ST	000001800000700004	1937
1710	BOONE ST	000001800000700005	1937
1712	BOONE ST	000001800000700006	1955
1714	BOONE ST	000001800000700007	1978
1716	BOONE ST	000001800000700008	1955
1718	BOONE ST	000001800000700009	1955
1720	BOONE ST	000001800000700010	1962
1722	BOONE ST	000001800000700012	1954
1726	BOONE ST	000001800000700013	1950
1728	BOONE ST	000001800000700014	0
1517	BOONE ST	000001790000300007	1958
1509	BOONE ST	000001790000300018	1951
1510	BOONE ST	000001790000500002	1900
1530	BOONE ST	000001790000500004	1920
2027	BRIGHTON ST	000001800001200017	0
2029	BRIGHTON ST	000001800001200014	0
2031	BRIGHTON ST	000001800001200012	1987
2033	BRIGHTON ST	000001870000100002	1987
2035	BRIGHTON ST	000001870000100003	1987
2037	BRIGHTON ST	000001870000100009	1952
2039	BRIGHTON ST	000001870000100008	1952
2041	BRIGHTON ST	000001870000100012	1959
1709	BRIGHTON ST	000001800000700022	0

1711	BRIGHTON ST	000001800000700021	1930
1713	BRIGHTON ST	000001800000700020	0
1717	BRIGHTON ST	000001800000700026	1986
1719	BRIGHTON ST	000001800000700017	1986
1721	BRIGHTON ST	000001800000700025	1985
1725	BRIGHTON ST	000001800000700015	1984
2006	BRIGHTON ST	000001800001300012	2001
2000	BRIGHTON ST	000001800001300001	1940
801	CARRIELAND DR	000001880000500005	1972
1509	ELMER ST	000001800001000021	0
1507	ELMER ST	000001800001000023	1954
1506	ELMER ST	000001800001300005	1950
1505	ELMER ST	000001800001000022	1954
1504	ELMER ST	000001800001300004	1953
1503	ELMER ST	000001800001000020	1953
1501	ELMER ST	000001800001000019	1953
1502	ELMER ST	000001800001300003	1953
1415	ELMER ST	000001800001000018	1953
1500	ELMER ST	000001800001300002	1953
1413	ELMER ST	000001800001000017	1953
1409	ELMER ST	000001800001000016	1968
1414	ELMER ST	000001800001400002	1953
1412	ELMER ST	000001800001400004	1948
1407	ELMER ST	000001800001000015	1948
1410	ELMER ST	000001800001400006	1918
1406	ELMER ST	000001800001400010	1910
1317	ELMER ST	000001820000200019	1952
1318	ELMER ST	000001820000300046	1946
1315	ELMER ST	000001820000200021	0
1316	ELMER ST	000001820000300044	1946
1315	ELMER ST	000001820000200022	0
1313	ELMER ST	000001820000200023	1930
1314	ELMER ST	000001820000300042	1960
1311	ELMER ST	000001820000200024	1952
1312	ELMER ST	000001820000300040	1946
1309	ELMER ST	000001820000200026	1928
1308	ELMER ST	000001820000300038	1950
1307	ELMER ST	000001820000200027	1952
1306	ELMER ST	000001820000300036	1956
1305	ELMER ST	000001820000200025	1952
1303	ELMER ST	000001820000200028	1935
1302	ELMER ST	000001820000300032	1952
1301	ELMER ST	000001820000200032	1963
1300	ELMER ST	000001820000300031	1953
1236	ELMER ST	000001820000300030	1979
1235	ELMER ST	000001820000700001	1952
1233	ELMER ST	000001820000700003	1952

1234	ELMER ST	000001820000300026	0
1231	ELMER ST	000001820000700004	1952
1234	ELMER ST	000001820000300025	1990
1227	ELMER ST	000003030001000038	0
1624	ENGLISH ST	000001870000200001	1991
1622	ENGLISH ST	000001870000200003	1991
1620	ENGLISH ST	000001870000200062	1966
1612	ENGLISH ST	000001870000200049	0
1610	ENGLISH ST	000001870000200047	1952
1608	ENGLISH ST	000001870000200048	1961
1606	ENGLISH ST	000001870000200021	1960
1604	ENGLISH ST	000001870000200022	1960
1600	ENGLISH ST	000001870000200023	1999
1513	ENGLISH ST	000001870000500002	1946
1514	ENGLISH ST	000001870000600011	1995
1509	ENGLISH ST	000001870000500004	1936
1512	ENGLISH ST	000001870000600009	1995
1510	ENGLISH ST	000001870000600010	1947
1507	ENGLISH ST	000001870000500009	1954
1508	ENGLISH ST	000001870000600004	1938
1500	ENGLISH ST	000001870000600005	0
1413	ENGLISH ST	000001800001400033	1988
1411	ENGLISH ST	000001800001400035	1984
1406	ENGLISH ST	000001870000900003	1994
1409	ENGLISH ST	000001800001400032	1984
1404	ENGLISH ST	000001870000900002	1994
1307	ENGLISH ST	000001870001200002	0
1306	ENGLISH ST	000001870001300001	1941
1305	ENGLISH ST	000001870001200003	1935
1303	ENGLISH ST	000001870001200004	1947
1304	ENGLISH ST	000001870001300004	1972
1301	ENGLISH ST	000001870001200005	1928
1302	ENGLISH ST	000001870001300005	1950
1205	ENGLISH ST	000001880000100001	0
1208	ENGLISH ST	000001880000200007	1956
1206	ENGLISH ST	000001880000200006	1956
1203	ENGLISH ST	000001880000100002	1948
1204	ENGLISH ST	000001880000200005	1956
1201	ENGLISH ST	000001880000100003	1940
1202	ENGLISH ST	000001880000200004	1956
1200	ENGLISH ST	000001880000200003	1956
1111	ENGLISH ST	000001880000300003	1949
1110	ENGLISH ST	000001880000400001	1924
1175	ENGLISH ST	000001880000300006	0
1004	ENGLISH ST	000001880000500008	1995
1002	ENGLISH ST	000001880000500017	0
1000	ENGLISH ST	000001880000500014	1959

823	ENGLISH ST	000001880000300019	0
821	ENGLISH ST	000001880000300004	1948
820	ENGLISH ST	000001880000500026	1985
819	ENGLISH ST	000001880000300008	0
815	ENGLISH ST	000001880000300009	1986
811	ENGLISH ST	000001880000300010	2002
812	ENGLISH ST	000001880000500010	1953
809	ENGLISH ST	000001880000300011	0
807	ENGLISH ST	000001880000300012	1995
1901	FAIRBROTHER ST	000001820000200011	0
1905	FAIRBROTHER ST	000001820000200010	1957
2103	FAIRBROTHER ST	000001880000200008	0
2105	FAIRBROTHER ST	000001880000200009	0
2111	FAIRBROTHER ST	000001880000500071	2000
1706	FAIRBROTHER ST	000001820000700020	1954
1708	FAIRBROTHER ST	000001820000700016	1954
1900	FAIRBROTHER ST	000001820000700015	0
1902	FAIRBROTHER ST	000001820000700009	0
1906	FAIRBROTHER ST	000001820000700007	0
1908	FAIRBROTHER ST	000001820000700006	1962
2004	FAIRBROTHER ST	000001880000300002	1978
2102	FAIRBROTHER ST	000001880000400002	0
2106	FAIRBROTHER ST	000001880000500070	2000
1508	GATEWOOD AV	000003030001500023	1953
1601	GATEWOOD AV	000003030001500025	0
1500	GATEWOOD AV	000003030001500003	2000
1400	GATEWOOD AV	000003030001000039	0
1300	GATEWOOD AV	000003030001100018	0
1217	GATEWOOD AV	000003030001100024	1952
1213	GATEWOOD AV	000003030001100014	1952
1209	GATEWOOD AV	000003030001100022	1952
1205	GATEWOOD AV	000003030001100019	0
1307	HICKORY AV	000001820000300034	1955
1305	HICKORY AV	000001820000300033	1955
1302	HICKORY AV	000001820000400006	1991
1303	HICKORY AV	000001820000300012	1960
1300	HICKORY AV	000001820000400004	1991
1301	HICKORY AV	000001820000300013	1949
1211	HICKORY AV	000001820000300014	1948
1209	HICKORY AV	000001820000300017	1939
1202	HICKORY AV	000001820000500003	1953
1205	HICKORY AV	000001820000300018	1953
1203	HICKORY AV	000001820000300019	1953
1200	HICKORY AV	000001820000500004	1953
1201	HICKORY AV	000001820000300020	1953
1105	HICKORY AV	000001820000300021	1953
1102	HICKORY AV	000001820000600001	1951

1103	HICKORY AV	000001820000300022	1953
1100	HICKORY AV	000001820000600002	1951
1101	HICKORY AV	000001820000300023	1953
1604	JOYCE ST	000001800000100007	0
1605	JOYCE ST	000001800000200026	0
1603	JOYCE ST	000001800000100008	0
1602	JOYCE ST	000001800000200025	0
1601	JOYCE ST	000001800000100009	0
1600	JOYCE ST	000001800000200024	0
1515	JOYCE ST	000001800000400002	1981
1511	JOYCE ST	000001800000400003	1981
1510	JOYCE ST	000001800000500024	1952
1508	JOYCE ST	000001800000500023	1930
1509	JOYCE ST	000001800000400004	1981
1507	JOYCE ST	000001800000400005	1954
1506	JOYCE ST	000001800000500021	1953
1505	JOYCE ST	000001800000400006	1955
1504	JOYCE ST	000001800000500022	1953
1422	JOYCE ST	000001800000900024	0
1420	JOYCE ST	000001800000900023	0
1418	JOYCE ST	000001800000900022	0
1416	JOYCE ST	000001800000900021	0
1411	JOYCE ST	000001800000800005	0
1414	JOYCE ST	000001800000900020	0
1412	JOYCE ST	000001800000900019	0
1410	JOYCE ST	000001800000900018	0
1408	JOYCE ST	000001800000900017	0
1406	JOYCE ST	000001800000900016	0
1401	JOYCE ST	000001800000800010	0
1404	JOYCE ST	000001800000900015	0
1317	JOYCE ST	000001820000100013	1952
1316	JOYCE ST	000001820000200057	1957
1315	JOYCE ST	000001820000100015	1952
1314	JOYCE ST	000001820000200054	1952
1313	JOYCE ST	000001820000100017	1952
1312	JOYCE ST	000001820000200052	1952
1311	JOYCE ST	000001820000100019	1952
1310	JOYCE ST	000001820000200050	1952
1309	JOYCE ST	000001820000100021	1952
1308	JOYCE ST	000001820000200048	1952
1307	JOYCE ST	000001820000100023	1952
1306	JOYCE ST	000001820000200046	1952
1305	JOYCE ST	000001820000100025	1952
1304	JOYCE ST	000001820000200044	1952
1303	JOYCE ST	000001820000100027	1952
1302	JOYCE ST	000001820000200042	1952
1301	JOYCE ST	000001820000100031	1952

1300	JOYCE ST	000001820000200040	1952
1251	LOLLY LN	000003030001400014	1953
1243	LOLLY LN	000003030001400013	1953
1222	LOLLY LN	000003030001300001	1982
1237	LOLLY LN	000003030001400012	1953
1231	LOLLY LN	000003030001400011	1953
1227	LOLLY LN	000003030001400010	1953
1225	LOLLY LN	000003030001400009	1953
1221	LOLLY LN	000003030001400008	1953
1219	LOLLY LN	000003030001400007	1953
1217	LOLLY LN	000003030001400006	1953
1220	LOLLY LN	000003030001300016	1953
1213	LOLLY LN	000003030001400005	1953
1218	LOLLY LN	000003030001300015	1956
1209	LOLLY LN	000003030001400004	1953
1216	LOLLY LN	000003030001300014	1953
1212	LOLLY LN	000003030001300013	1953
1205	LOLLY LN	000003030001400003	1953
1208	LOLLY LN	000003030001300012	1953
1201	LOLLY LN	000003030001400002	1953
1204	LOLLY LN	000003030001300011	1953
1200	LOLLY LN	000003030001300010	1953
1881	MAYFAIR AV	000003030001100008	1950
1883	MAYFAIR AV	000003030001100009	1950
1885	MAYFAIR AV	000003030001100010	1950
1887	MAYFAIR AV	000003030001100011	1950
1889	MAYFAIR AV	000003030001100012	1950
1891	MAYFAIR AV	000003030001100013	1950
1901	MAYFAIR AV	000003030000900001	1949
1903	MAYFAIR AV	000003030000900002	1949
1905	MAYFAIR AV	000003030000900003	1949
1907	MAYFAIR AV	000003030000900004	1949
1909	MAYFAIR AV	000003030000900005	1949
1911	MAYFAIR AV	000003030000900006	1949
1913	MAYFAIR AV	000003030000900007	1949
1915	MAYFAIR AV	000003030000900008	1949
1917	MAYFAIR AV	000003030000900009	1949
1919	MAYFAIR AV	000003030000900010	1949
1921	MAYFAIR AV	000003030000900011	1949
1923	MAYFAIR AV	000003030000900012	1949
1925	MAYFAIR AV	000003030000900013	1949
1927	MAYFAIR AV	000003030000900014	1949
1929	MAYFAIR AV	000003030000900015	1949
1880	MAYFAIR AV	000003030001100007	1950
1931	MAYFAIR AV	000003030000900016	1949
1882	MAYFAIR AV	000003030001100006	1950
1886	MAYFAIR AV	000003030001100004	1950

1888	MAYFAIR AV	000003030001100003	0
1884	MAYFAIR AV	000003030001100005	1950
1890	MAYFAIR AV	000003030001100002	1950
1892	MAYFAIR AV	000003030001100001	1950
1900	MAYFAIR AV	000003030000800001	1949
1902	MAYFAIR AV	000003030000800002	1949
1904	MAYFAIR AV	000003030000800003	1949
1906	MAYFAIR AV	000003030000800004	1949
1908	MAYFAIR AV	000003030000800005	1949
1910	MAYFAIR AV	000003030000800006	1949
1912	MAYFAIR AV	000003030000800007	1949
1914	MAYFAIR AV	000003030000800008	1949
1916	MAYFAIR AV	000003030000800009	1949
1918	MAYFAIR AV	000003030000800010	1949
1920	MAYFAIR AV	000003030000800011	1949
1922	MAYFAIR AV	000003030000800012	1949
1924	MAYFAIR AV	000003030000800013	1944
1926	MAYFAIR AV	000003030000800014	1949
1928	MAYFAIR AV	000003030000800015	1949
1930	MAYFAIR AV	000003030000800016	1949
1627	MCPHERSON ST	000001870000200012	1960
1625	MCPHERSON ST	000001870000200014	1959
1623	MCPHERSON ST	000001870000200018	0
1621	MCPHERSON ST	000001870000200019	1980
1613	MCPHERSON ST	000001870000200026	1971
1611	MCPHERSON ST	000001870000200030	1958
1618	MCPHERSON ST	000001870000300014	1980
1609	MCPHERSON ST	000001870000200031	1958
1607	MCPHERSON ST	000001870000200020	1960
1616	MCPHERSON ST	000001870000300003	1999
1614	MCPHERSON ST	000001870000300010	1999
1605	MCPHERSON ST	000001870000200024	1989
1610	MCPHERSON ST	000001870000700010	1999
1608	MCPHERSON ST	000001870000700005	1999
1511	MCPHERSON ST	000001870000600006	2002
1507	MCPHERSON ST	000001870000600008	1955
1706	MEADOW ST	000003030001300009	1953
2025	NIAGARA ST	000001870000500014	1986
2201	NIAGARA ST	000001870000600007	1957
2109	NIAGARA ST	000001870000600002	1938
2006	NIAGARA ST	000001800001400001	1971
2016	NIAGARA ST	000001800001400034	1984
2018	NIAGARA ST	000001800001400036	1944
2106	NIAGARA ST	000001870000900005	1994
2200	NIAGARA ST	000001870001000001	1928
2108	NIAGARA ST	000001870000900006	1994
2110	NIAGARA ST	000001870000900007	1994

2112	NIAGARA ST	000001870000900008	1994
1616	O HENRY BV	000001790000300016	1907
1612	O HENRY BV	000001790000300015	1900
1610	O HENRY BV	000001790000300014	1900
1608	O HENRY BV	000001790000300013	1911
1606	O HENRY BV	000001790000300012	1900
1604	O HENRY BV	000001790000300011	1955
1600	O HENRY BV	000001790000300010	1913
1508	O HENRY BV	000001790000500001	1939
1504	O HENRY BV	000001790000500010	1923
1500	O HENRY BV	000001790000500012	2002
1342	O HENRY BV	000003030001500007	1992
1332	O HENRY BV	000003030001400015	1962
1302	O HENRY BV	000003030001400001	1977
1140	O HENRY BV	000003030001200003	1988
1511	OLA ST	000001800001300011	2001
1510	OLA ST	000001870000500025	1989
1509	OLA ST	000001800001300006	1957
1508	OLA ST	000001870000500023	1989
1507	OLA ST	000001800001300009	1961
1506	OLA ST	000001870000500018	1990
1505	OLA ST	000001800001300007	1931
1504	OLA ST	000001870000500016	1990
1503	OLA ST	000001800001300008	1931
1502	OLA ST	000001870000500015	1990
1501	OLA ST	000001800001300010	1931
1528	PHILLIPS AV	000001790000100004	1966
1600	PHILLIPS AV	000001790000200009	1940
1602	PHILLIPS AV	000001790000200010	1964
1604	PHILLIPS AV	000001790000200012	1963
1606	PHILLIPS AV	000001790000200013	1965
1700	PHILLIPS AV	000001800000100001	0
1702	PHILLIPS AV	000001800000100002	1987
1704	PHILLIPS AV	000001800000100003	1928
1708	PHILLIPS AV	000001800000100004	1918
1710	PHILLIPS AV	000001800000100006	1951
1712	PHILLIPS AV	000001800000100005	1915
1716	PHILLIPS AV	000001800000200001	1923
1604	PHILLIPS AV	000001790000200011	0
1720	PHILLIPS AV	000001800000200003	1920
1724	PHILLIPS AV	000001800000200005	1950
1726	PHILLIPS AV	000001800000200002	1950
1528	PHILLIPS AV	000001790000100011	0
1730	PHILLIPS AV	000001800000200004	1953
1734	PHILLIPS AV	000001800000200007	0
1736	PHILLIPS AV	000001800000200008	1953
1800	PHILLIPS AV	000001800000300001	1948

1802	PHILLIPS AV	000001800000300004	1953
1804	PHILLIPS AV	000001800000300006	1953
1806	PHILLIPS AV	000001800000300008	1953
1808	PHILLIPS AV	000001800000300010	1953
1808	PHILLIPS AV	000001800000300012	0
1808	PHILLIPS AV	000001800000300014	0
1810	PHILLIPS AV	000001870000100001	1964
1902	PHILLIPS AV	000001870000200002	1947
1904	PHILLIPS AV	000001870000200005	1964
1906	PHILLIPS AV	000001870000200007	0
1910	PHILLIPS AV	000001870000200008	1941
1912	PHILLIPS AV	000001870000300001	1969
1110	RALEIGH ST	000001880000300016	0
2121	REDWOOD DR	000001870001300017	1997
2019	REDWOOD DR	000001820000400003	1937
2021	REDWOOD DR	000001870001200006	1937
2115	REDWOOD DR	000001870001300006	1938
2117	REDWOOD DR	000001870001300007	1954
2010	REDWOOD DR	000001820000500001	1953
2012	REDWOOD DR	000001820000500002	1953
2114	REDWOOD DR	000001880000200001	1939
2116	REDWOOD DR	000001880000200002	1991
2118	REDWOOD DR	000001880000200010	1991
1607	RIDGEWOOD AV	000001790000400016	1955
1523	RIDGEWOOD AV	000001790000500008	1990
1605	RIDGEWOOD AV	000001790000400026	1955
1603	RIDGEWOOD AV	000001790000400025	1955
1601	RIDGEWOOD AV	000001790000400024	1955
1525	RIDGEWOOD AV	000001790000500007	1900
1531	RIDGEWOOD AV	000001790000500006	0
1511	RIDGEWOOD AV	000001790000500009	1953
1609	RIDGEWOOD AV	000001790000400015	1927
1611	RIDGEWOOD AV	000001790000400014	1950
1608	RIDGEWOOD AV	000001790000800005	1969
1602	RIDGEWOOD AV	000001790000800002	1992
1530	RIDGEWOOD AV	000001790000700006	1901
1600	RIDGEWOOD AV	000001790000800001	1989
1526	RIDGEWOOD AV	000001790000700004	1947
1516	RIDGEWOOD AV	000001790000700018	1961
1514	RIDGEWOOD AV	000001790000700003	1923
1512	RIDGEWOOD AV	000001790000700002	1931
1510	RIDGEWOOD AV	000001790000700015	1935
1500	RIDGEWOOD AV	000001790000700001	1972
1807	RYAN ST	000001800000200020	1962
1809	RYAN ST	000001800000200009	1965
1815	RYAN ST	000001800000200006	1964
1707	RYAN ST	000001800000100012	1983

1709	RYAN ST	000001800000100010	1986
1711	RYAN ST	000001800000100011	1986
1817	RYAN ST	000001800000200029	1953
1819	RYAN ST	000001800000200028	1953
1509	RYAN ST	000001790000100010	1924
1821	RYAN ST	000001800000200027	1953
1713	RYAN ST	000001800000200023	1920
1805	RYAN ST	000001800000200021	1955
1803	RYAN ST	000001800000200022	1955
1605	RYAN ST	000001790000200004	1951
1901	RYAN ST	000001800000300026	1953
1511	RYAN ST	000001790000100009	0
1903	RYAN ST	000001800000300025	1962
1905	RYAN ST	000001800000300018	0
1704	RYAN ST	000001800000400020	1951
1708	RYAN ST	000001800000400021	1950
1800	RYAN ST	000001800000500001	1920
1802	RYAN ST	000001800000500002	1963
1806	RYAN ST	000001800000500007	1953
1808	RYAN ST	000001800000500006	1953
1810	RYAN ST	000001800000500005	1953
1814	RYAN ST	000001800000500004	1952
1900	RYAN ST	000001800000600001	1958
1902	RYAN ST	000001800000600003	1958
1904	RYAN ST	000001800000600007	1960
1905	TAYLOR ST	000003030001000034	1950
1907	TAYLOR ST	000003030001000035	1950
1909	TAYLOR ST	000003030001000036	1950
1911	TAYLOR ST	000003030001000037	1950
1919	TAYLOR ST	000003030001000041	1950
1921	TAYLOR ST	000003030001000042	1950
1923	TAYLOR ST	000003030001000043	1950
1925	TAYLOR ST	000003030001000044	1950
1927	TAYLOR ST	000003030001000045	1950
1929	TAYLOR ST	000003030001000046	1950
1931	TAYLOR ST	000003030001000047	1950
1933	TAYLOR ST	000003030001000048	0
1903	TAYLOR ST	000003030001000033	1950
1913	TAYLOR ST	000003030001000054	0
1901	TAYLOR ST	000003030001000032	1950
1935	TAYLOR ST	000003030001000049	1950
1910	TAYLOR ST	000003030001000026	1950
1912	TAYLOR ST	000003030001000025	1950
1908	TAYLOR ST	000003030001000027	1950
1914	TAYLOR ST	000003030001000024	1950
1916	TAYLOR ST	000003030001000023	1950
1918	TAYLOR ST	000003030001000022	1950

1932	TAYLOR ST	000003030001000050	1950
1920	TAYLOR ST	000003030001000021	1950
1906	TAYLOR ST	000003030001000028	1950
1922	TAYLOR ST	000003030001000020	1950
1924	TAYLOR ST	000003030001000019	1950
1926	TAYLOR ST	000003030001000018	1950
1928	TAYLOR ST	000003030001000017	1950
1904	TAYLOR ST	000003030001000029	1950
1930	TAYLOR ST	000003030001000016	1950
1902	TAYLOR ST	000003030001000030	1950
1900	TAYLOR ST	000003030001000031	1950
2129	TEXTILE DR	000001870001000005	0
1701	TEXTILE DR	000001800000800016	1931
1703	TEXTILE DR	000001800000800015	1953
1705	TEXTILE DR	000001800000800014	1953
1707	TEXTILE DR	000001800000800013	1952
1709	TEXTILE DR	000001800000800012	1953
1905	TEXTILE DR	000001800001000012	0
1907	TEXTILE DR	000001800001000013	1946
1711	TEXTILE DR	000001800000800011	1951
1501	TEXTILE DR	000001790000700017	1933
1503	TEXTILE DR	000001790000700014	1933
1505	TEXTILE DR	000001790000700013	1933
1507	TEXTILE DR	000001790000700012	1933
1509	TEXTILE DR	000001790000700011	1930
1511	TEXTILE DR	000001790000700010	1950
1513	TEXTILE DR	000001790000700009	1933
1515	TEXTILE DR	000001790000700016	1946
1517	TEXTILE DR	000001790000700007	1946
1801	TEXTILE DR	000001800000900014	0
1601	TEXTILE DR	000001790000800012	1950
1603	TEXTILE DR	000001790000800011	1947
1605	TEXTILE DR	000001790000800010	1947
1607	TEXTILE DR	000001790000800009	1947
1615	TEXTILE DR	000001790000800006	1947
1609	TEXTILE DR	000001790000800008	1947
1611	TEXTILE DR	000001790000800007	1947
1803	TEXTILE DR	000001800000900013	0
1805	TEXTILE DR	000001800000900012	0
1807	TEXTILE DR	000001800000900011	0
2005	TEXTILE DR	000001800001400012	1925
2009	TEXTILE DR	000001800001400023	1951
2011	TEXTILE DR	000001800001400024	1945
2017	TEXTILE DR	000001800001400026	1948
2019	TEXTILE DR	000001800001400027	1948
2021	TEXTILE DR	000001800001400028	1965
2023	TEXTILE DR	000001800001400029	1991

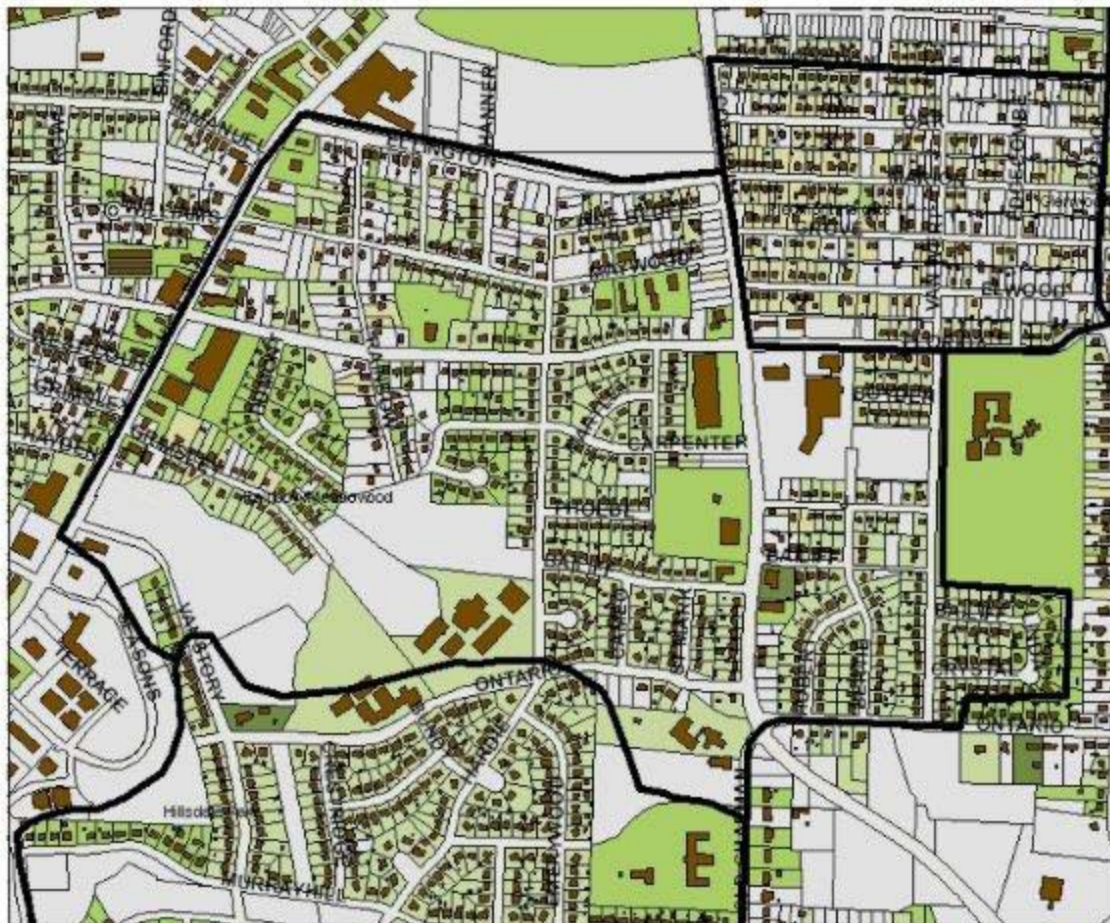
2001	TEXTILE DR	000001800001400016	1948
2003	TEXTILE DR	000001800001400014	1948
2025	TEXTILE DR	000001800001400031	1928
2101	TEXTILE DR	000001870000900011	1928
2103	TEXTILE DR	000001870000900001	1991
2105	TEXTILE DR	000001870000900010	1991
2107	TEXTILE DR	000001870000900004	1994
2111	TEXTILE DR	000001870000900009	1937
2113	TEXTILE DR	000001870001000021	1939
2115	TEXTILE DR	000001870001000020	0
2122	TEXTILE DR	000001870001300015	1947
1502	TEXTILE DR	000003030001500008	1953
1504	TEXTILE DR	000003030001500009	1938
1506	TEXTILE DR	000003030001500010	1949
1508	TEXTILE DR	000003030001500011	1950
1510	TEXTILE DR	000003030001500012	1949
1512	TEXTILE DR	000003030001500013	1987
1514	TEXTILE DR	000003030001500014	1987
1516	TEXTILE DR	000003030001500015	1949
1600	TEXTILE DR	000003030001500016	1946
1602	TEXTILE DR	000003030001500017	1946
1604	TEXTILE DR	000003030001500018	1946
1606	TEXTILE DR	000003030001500024	1949
1608	TEXTILE DR	000003030001500019	1949
1610	TEXTILE DR	000003030001500020	1949
1612	TEXTILE DR	000003030001500021	1953
1700	TEXTILE DR	000001820000100001	1930
1614	TEXTILE DR	000003030001500022	1953
1708	TEXTILE DR	000001820000100007	1954
1708	TEXTILE DR	000001820000100009	0
1708	TEXTILE DR	000001820000100010	0
1804	TEXTILE DR	000001820000200005	1962
1802	TEXTILE DR	000001820000200003	1952
1710	TEXTILE DR	000001820000100011	1952
1800	TEXTILE DR	000001820000200001	1952
1806	TEXTILE DR	000001820000200007	0
1808	TEXTILE DR	000001820000200008	0
1810	TEXTILE DR	000001820000200009	0
1900	TEXTILE DR	000001820000200012	0
1906	TEXTILE DR	000001820000200013	1950
1908	TEXTILE DR	000001820000200015	1952
1910	TEXTILE DR	000001820000200017	1952
2000	TEXTILE DR	000001820000300001	1963
2002	TEXTILE DR	000001820000300004	1950
2004	TEXTILE DR	000001820000300007	1919
2008	TEXTILE DR	000001820000300008	0
2012	TEXTILE DR	000001820000300009	1939

2016	TEXTILE DR	000001820000400001	1913
2020	TEXTILE DR	000001870001200001	1962
2106	TEXTILE DR	000001870001300010	1954
2120	TEXTILE DR	000001870001300011	1930
1900	TEXTILE DR	000001820000200004	0
2203	TILLMAN AV	000001880000500016	1986
2205	TILLMAN AV	000001880000500019	1988
2210	TILLMAN AV	000001880000500064	1999
2216	TILLMAN AV	000001880000500065	1999
2216	TILLMAN AV	000001880000500061	0
1610	TUCKER ST	000001800000100022	1920
1607	TUCKER ST	000001790000200001	1923
1608	TUCKER ST	000001800000100020	1936
1606	TUCKER ST	000001800000100021	1949
1605	TUCKER ST	000001790000200002	1930
1604	TUCKER ST	000001800000100018	1910
1601	TUCKER ST	000001790000200003	1910
1600	TUCKER ST	000001800000100015	1970
1533	TUCKER ST	000001790000400002	1930
1532	TUCKER ST	000001800000400019	1931
1530	TUCKER ST	000001800000400018	1920
1529	TUCKER ST	000001790000400003	1940
1528	TUCKER ST	000001800000400017	1937
1527	TUCKER ST	000001790000400004	1951
1524	TUCKER ST	000001800000400016	1947
1525	TUCKER ST	000001790000400008	1951
1523	TUCKER ST	000001790000400005	1940
1522	TUCKER ST	000001800000400015	1946
1520	TUCKER ST	000001800000400014	1946
1521	TUCKER ST	000001790000400006	1938
1520	TUCKER ST	000001800000400013	1937
1517	TUCKER ST	000001790000400009	1931
1518	TUCKER ST	000001800000700001	1937
1515	TUCKER ST	000001790000400027	1964
1516	TUCKER ST	000001800000700002	1947
1513	TUCKER ST	000001790000400011	1941
1514	TUCKER ST	000001800000700024	1988
1511	TUCKER ST	000001790000400012	1937
1512	TUCKER ST	000001800000700023	1947
1509	TUCKER ST	000001790000400029	1950
1509	TUCKER ST	000001790000400013	0
1510	TUCKER ST	000001800000800023	1930
1508	TUCKER ST	000001800000800001	1972
1507	TUCKER ST	000001790000400028	1971
1506	TUCKER ST	000001800000800021	1953
1502	TUCKER ST	000001800000800020	1953
1500	TUCKER ST	000001800000800006	1937

1406	TUCKER ST	000001800000800017	1931
1326	TUCKER ST	000001820000100047	1930
1329	TUCKER ST	000003030001500004	1950
1324	TUCKER ST	000001820000100045	0
1327	TUCKER ST	000003030001500005	1949
1324	TUCKER ST	000001820000100044	1946
1325	TUCKER ST	000003030001500006	1949
1324	TUCKER ST	000001820000100041	0
1305	TUCKER ST	000003030001500001	1953
1320	TUCKER ST	000001820000100039	1951
1318	TUCKER ST	000001820000100037	1952
1316	TUCKER ST	000001820000100035	1952
1314	TUCKER ST	000001820000100034	1945
1304	TUCKER ST	000001820000700026	1982
1302	TUCKER ST	000001820000700025	1982
1300	TUCKER ST	000001820000700027	1982
1226	TUCKER ST	000003030001100015	0
1126	TUCKER ST	000003030001100017	0
1225	TUCKER ST	000003030001300002	1953
1221	TUCKER ST	000003030001300003	1953
1217	TUCKER ST	000003030001300004	1953
1213	TUCKER ST	000003030001300005	1942
1209	TUCKER ST	000003030001300006	1953
1205	TUCKER ST	000003030001300007	1953
1201	TUCKER ST	000003030001300008	1953
1135	TUCKER ST	000003030001200004	1958
1129	TUCKER ST	000003030001200002	1955
1125	TUCKER ST	000003030001200007	1953
1703	WENDOVER AV	000003030001100026	1967
2501	WENDOVER AV	000001880000500006	1999
1709	WENDOVER AV	000003030001100016	1970
1803	WENDOVER AV	000003030001100025	1971
1807	WENDOVER AV	000003030001100023	1966
1815	WENDOVER AV	000003030001100021	1955
2101	WENDOVER AV	000001880000300005	0
1901	WENDOVER AV	000003030000800017	1959
1917	WENDOVER AV	000003030000800021	1962
1919	WENDOVER AV	000003030000800022	0
1921	WENDOVER AV	000003030000800023	0
2001	WENDOVER AV	000003030000800024	1967
2003	WENDOVER AV	000003030000800025	0
2005	WENDOVER AV	000003030000800030	1984
1905	WOODSIDE DR	000003030001000003	1950
1907	WOODSIDE DR	000003030001000004	1950
1909	WOODSIDE DR	000003030001000005	1950
1911	WOODSIDE DR	000003030001000006	1950
1913	WOODSIDE DR	000003030001000007	1950

1903	WOODSIDE DR	000003030001000002	1950
1915	WOODSIDE DR	000003030001000008	1950
1917	WOODSIDE DR	000003030001000009	1950
1919	WOODSIDE DR	000003030001000010	1950
1901	WOODSIDE DR	000003030001000001	1950
1921	WOODSIDE DR	000003030001000011	1950
1923	WOODSIDE DR	000003030001000012	1950
1925	WOODSIDE DR	000003030001000013	1950
1927	WOODSIDE DR	000003030001000014	1950
1929	WOODSIDE DR	000003030001000015	1950
1900	WOODSIDE DR	000003030000900017	1950
1902	WOODSIDE DR	000003030000900018	1950
1904	WOODSIDE DR	000003030000900019	1950
1906	WOODSIDE DR	000003030000900020	1950
1908	WOODSIDE DR	000003030000900021	1950
1910	WOODSIDE DR	000003030000900022	1950
1912	WOODSIDE DR	000003030000900023	0
1914	WOODSIDE DR	000003030000900024	1950
1916	WOODSIDE DR	000003030000900025	1950
1918	WOODSIDE DR	000003030000900026	1950
1920	WOODSIDE DR	000003030000900027	1950
1922	WOODSIDE DR	000003030000900028	1950
1924	WOODSIDE DR	000003030000900029	1950
1926	WOODSIDE DR	000003030000900030	1950
1928	WOODSIDE DR	000003030000900031	1950
1930	WOODSIDE DR	000003030000900032	1950

Rainbow/Meadowood



Legend

 Unsurveyed Building Footprints

parcelYearBuilt

 <all other values>

YRBUILT

 1970

 1960-1969

 1950-1959

 1940-1949



House #	Street Name	Parcel #	Year Built
1900	ALBATROSS ST	000001470000200011	1954
1899	ALBATROSS ST	000001470000300001	1956
1901	ALBATROSS ST	000001470000300002	1956
1902	ALBATROSS ST	000001470000200010	1954
1903	ALBATROSS ST	000001470000300003	1954
1904	ALBATROSS ST	000001470000200009	1954
1905	ALBATROSS ST	000001470000300004	1954
1907	ALBATROSS ST	000001470000300005	1954
2000	ALBATROSS ST	000001470000400005	1954
2001	ALBATROSS ST	000001470000300006	1954
2003	ALBATROSS ST	000001470000300013	1954
2002	ALBATROSS ST	000001470000400004	1954
2005	ALBATROSS ST	000001470000300014	1959
2004	ALBATROSS ST	000001470000400003	1954
2101	ALBATROSS ST	000001470000600002	1954
2103	ALBATROSS ST	000001470000600003	1954
2100	ALBATROSS ST	000001470000500009	0
1808	BAILIFF ST	000001370001400011	0
1806	BAILIFF ST	000001370001400010	1954
1804	BAILIFF ST	000001370001400009	1954
1802	BAILIFF ST	000001370001400008	1954
1800	BAILIFF ST	000001370001400007	1954
2110	BAILIFF ST	000002590000300006	1955
2108	BAILIFF ST	000002590000300007	1956
2106	BAILIFF ST	000002590000300008	1955
2104	BAILIFF ST	000002590000300009	1955
2102	BAILIFF ST	000002590000300010	1955
2100	BAILIFF ST	000002590000300011	1955
2008	BAILIFF ST	000002590000300012	1955
2006	BAILIFF ST	000002590000300013	1955
2004	BAILIFF ST	000002590000300014	1955
2002	BAILIFF ST	000002590000300015	1955
2000	BAILIFF ST	000002590000300016	1955
1908	BAILIFF ST	000002590000300017	1955
1906	BAILIFF ST	000002590000300018	1955
1807	BAILIFF ST	000002590000200001	1954
1805	BAILIFF ST	000002590000200002	1954
1803	BAILIFF ST	000002590000200003	1954
1801	BAILIFF ST	000002590000200004	1954
2109	BAILIFF ST	000002590000600010	1955
2111	BAILIFF ST	000002590000600011	1955
2107	BAILIFF ST	000002590000600009	1955
2105	BAILIFF ST	000002590000600008	1955
1608	BAILIFF ST	000002490000200003	1955
2003	BAILIFF ST	000002590000500007	1955
1606	BAILIFF ST	000002490000200004	1955

1604	BAILIFF ST	000002490000200005	1955
1602	BAILIFF ST	000002490000200006	1955
1600	BAILIFF ST	000002490000200007	1955
1609	BAILIFF ST	000002490000300005	1955
1607	BAILIFF ST	000002490000300006	1955
1605	BAILIFF ST	000002490000300007	1955
1603	BAILIFF ST	000002490000300008	1955
1601	BAILIFF ST	000002490000300009	1955
2005	BERTIE ST	000001370001500008	1958
2007	BERTIE ST	000001370001500012	1957
2101	BERTIE ST	000002490000100025	1954
2101	BERTIE ST	000002490000100026	0
2103	BERTIE ST	000002490000100024	1954
2105	BERTIE ST	000002490000100023	1954
2201	BERTIE ST	000002490000100022	1956
2203	BERTIE ST	000002490000100021	1955
2205	BERTIE ST	000002490000100020	1956
2206	BERTIE ST	000002590000100002	1954
2207	BERTIE ST	000002490000100019	1955
2208	BERTIE ST	000002590000100003	1954
2209	BERTIE ST	000002490000100018	1955
2210	BERTIE ST	000002590000100004	1954
2211	BERTIE ST	000002490000100017	1956
2212	BERTIE ST	000002590000100005	1954
2213	BERTIE ST	000002490000100016	1954
2214	BERTIE ST	000002590000100006	1954
2215	BERTIE ST	000002490000100015	1954
2216	BERTIE ST	000002590000100007	1954
2217	BERTIE ST	000002490000100014	1954
1501	BERWICK ST	000001480000400002	1985
1505	BERWICK ST	000001480000400003	1948
1506	BERWICK ST	000001540000100007	1957
1507	BERWICK ST	000001480000400004	1983
1508	BERWICK ST	000001540000100008	1957
1509	BERWICK ST	000001480000400005	1983
1510	BERWICK ST	000001540000100009	1957
1511	BERWICK ST	000001480000400006	1983
1710	BOYDEN ST	000001370000900019	1955
1708	BOYDEN ST	000001370000900015	1955
1706	BOYDEN ST	000001370000900014	1954
1704	BOYDEN ST	000001370000900013	1954
1702	BOYDEN ST	000001370000900012	1954
1700	BOYDEN ST	000001370000900011	1954
1713	BOYDEN ST	000001370001100001	1954
1711	BOYDEN ST	000001370001100002	1954
1709	BOYDEN ST	000001370001100003	1954
1707	BOYDEN ST	000001370001100004	1954

1705	BOYDEN ST	000001370001100005	1954
1703	BOYDEN ST	000001370001100006	1954
1701	BOYDEN ST	000001370001100007	1954
2200	CAMEO DR	000002590000600007	1955
2201	CAMEO DR	000002590000500008	1955
2202	CAMEO DR	000002590000600006	1955
2204	CAMEO DR	000002590000600005	1955
2203	CAMEO DR	000002590000500009	1955
2206	CAMEO DR	000002590000600004	1955
2205	CAMEO DR	000002590000500010	1955
2208	CAMEO DR	000002590000600003	1955
2207	CAMEO DR	000002590000500011	1955
2210	CAMEO DR	000002590000600002	1955
2212	CAMEO DR	000002590000600001	1955
2116	CARPENTER ST	000001540000300018	1996
2114	CARPENTER ST	000001540000300020	1967
2112	CARPENTER ST	000001540000300021	1967
2110	CARPENTER ST	000001540000300022	1967
2108	CARPENTER ST	000001540000300023	1967
2106	CARPENTER ST	000001540000300024	1967
2104	CARPENTER ST	000001540000300025	1967
2107	CARPENTER ST	000001540000400019	1966
2118	CARPENTER ST	000001540000400018	1996
2002	CARPENTER ST	000001470000400002	1954
2112	CARPENTER ST	000001540000300021	1967
2115	CARPENTER ST	000001540000400006	1967
2111	CARPENTER ST	000001540000400005	1966
2101	CARPENTER ST	000001540000500030	1967
2109	CARPENTER ST	000001540000400020	1966
2107	CARPENTER ST	000001540000400019	1966
2105	CARPENTER ST	000001540000400017	1966
2103	CARPENTER ST	000001540000400016	1967
2011	CARPENTER ST	000001470000500015	1954
2120	CARPENTER ST	000001540000400023	1996
2009	CARPENTER ST	000001470000500014	1954
2007	CARPENTER ST	000001470000500013	1954
8	CARPENTER CT	000001540000400007	1967
6	CARPENTER CT	000001540000400008	1967
4	CARPENTER CT	000001540000400009	1967
2	CARPENTER CT	000001540000400010	1967
2005	CARPENTER ST	000001470000500012	1954
2003	CARPENTER ST	000001470000500011	1954
2001	CARPENTER ST	000001470000500010	1954
9	CARPENTER CT	000001540000400015	1967
1	CARPENTER CT	000001540000400011	1967
7	CARPENTER CT	000001540000400014	1967
5	CARPENTER CT	000001540000400013	1967

3	CARPENTER CT	000001540000400012	1967
1610	COLISEUM BV	000001480000600009	0
1700	COLISEUM BV	000001480000700001	0
1702	COLISEUM BV	000001480000700003	0
1704	COLISEUM BV	000001480000700004	0
1706	COLISEUM BV	000001480000700005	0
1712	COLISEUM BV	000001480000700006	0
1800	COLISEUM BV	000001470000100001	0
1802	COLISEUM BV	000001470000100004	1948
1804	COLISEUM BV	000001470000100005	0
1806	COLISEUM BV	000001470000100006	0
1808	COLISEUM BV	000001470000100002	0
1810	COLISEUM BV	000001470000100003	1968
1911	COLISEUM BV	000001370000700017	1985
1910	COLISEUM BV	000001470000300007	1967
2000	COLISEUM BV	000001470000600001	0
2002	COLISEUM BV	000001470000600004	0
2010	COLISEUM BV	000001470000600005	1960
2101	COLISEUM BV	000001370001600011	1948
2107	COLISEUM BV	000001370001600012	0
2109	COLISEUM BV	000001370001600014	1935
2116	COLISEUM BV	000002590000300026	1962
2201	COLISEUM BV	000002590000200026	1970
2200	COLISEUM BV	000002590000400010	1955
2203	COLISEUM BV	000002590000200025	1969
2202	COLISEUM BV	000002590000400009	1955
2204	COLISEUM BV	000002590000400008	1955
2207	COLISEUM BV	000002590000200023	0
2207	COLISEUM BV	000002590000200027	0
2206	COLISEUM BV	000002590000400007	1955
2209	COLISEUM BV	000002590000200022	0
2208	COLISEUM BV	000002590000400006	1955
2211	COLISEUM BV	000002590000200021	1954
2210	COLISEUM BV	000002590000400005	1955
2213	COLISEUM BV	000002590000200020	1954
2212	COLISEUM BV	000002590000400004	1955
2215	COLISEUM BV	000002590000200019	0
2214	COLISEUM BV	000002590000400003	1955
2217	COLISEUM BV	000002590000200018	0
2219	COLISEUM BV	000002590000200017	0
2218	COLISEUM BV	000002590000400001	1955
2221	COLISEUM BV	000002590000200016	0
1608	CRYSTAL LN	000002490000300014	1955
1606	CRYSTAL LN	000002490000300013	1955
1604	CRYSTAL LN	000002490000300012	1955
1602	CRYSTAL LN	000002490000300011	1955
1600	CRYSTAL LN	000002490000300010	1955

1609	CRYSTAL LN	000002490000400006	1955
1607	CRYSTAL LN	000002490000400007	1955
1605	CRYSTAL LN	000002490000400008	1955
1603	CRYSTAL LN	000002490000400009	1955
1601	CRYSTAL LN	000002490000400010	1955
2700	DUMONT DR	000001550000300036	1961
2701	DUMONT DR	000001550000500013	1961
2702	DUMONT DR	000001550000300037	1961
2703	DUMONT DR	000001550000500014	1961
2704	DUMONT DR	000001550000300038	1961
2705	DUMONT DR	000001550000500015	1961
2706	DUMONT DR	000001550000300039	1961
9	DUMONT CT	000001550000500019	1961
2708	DUMONT DR	000001550000300040	1961
7	DUMONT CT	000001550000500020	1961
2707	DUMONT DR	000001550000500016	1961
2710	DUMONT DR	000001550000300041	1961
5	DUMONT CT	000001550000500021	1961
2709	DUMONT DR	000001550000500017	1961
2711	DUMONT DR	000001550000500018	1961
2712	DUMONT DR	000001550000300042	1961
2714	DUMONT DR	000001550000300043	1961
3	DUMONT CT	000001550000500022	1961
2716	DUMONT DR	000001550000300044	1961
2713	DUMONT DR	000001550000500023	1961
2718	DUMONT DR	000001550000300045	1961
2715	DUMONT DR	000001550000500024	1961
2717	DUMONT DR	000001550000500025	1961
2720	DUMONT DR	000001550000300046	1961
2719	DUMONT DR	000001550000500026	1961
2722	DUMONT DR	000001550000300047	1961
2724	DUMONT DR	000001550000300048	1961
2726	DUMONT DR	000001550000300049	1961
2728	DUMONT DR	000001550000300050	0
2730	DUMONT DR	000001550000300051	1961
2732	DUMONT DR	000001550000300052	1961
2405	ELLINGTON ST	000001550000100020	1939
2403	ELLINGTON ST	000001550000100019	1938
2401	ELLINGTON ST	000001550000100018	1938
2311	ELLINGTON ST	000001540000100001	1938
2309	ELLINGTON ST	000001540000100002	1966
2307	ELLINGTON ST	000001540000100003	1927
2305	ELLINGTON ST	000001540000100004	1938
2303	ELLINGTON ST	000001540000100005	1938
2006	ELLINGTON ST	000001480000300030	0
2301	ELLINGTON ST	000001540000100006	1938
2207	ELLINGTON ST	000001480000400001	1983

2205	ELLINGTON ST	000001480000400025	1952
2203	ELLINGTON ST	000001480000400024	1952
2201	ELLINGTON ST	000001480000400023	0
2105	ELLINGTON ST	000001480000500004	0
2103	ELLINGTON ST	000001480000500032	0
2101	ELLINGTON ST	000001480000500031	0
2025	ELLINGTON ST	000001480000600043	0
2434	FLORIDA ST	000001550000200019	1973
2428	FLORIDA ST	000001550000200018	1920
2424	FLORIDA ST	000001550000200016	1982
2422	FLORIDA ST	000001550000200020	1952
2420	FLORIDA ST	000001550000200017	1959
2418	FLORIDA ST	000001550000200023	1959
2222	FLORIDA ST	000001540000200014	1960
2000	FLORIDA ST	000001470000100037	1969
2012	FLORIDA ST	000001470000100007	0
2112	FLORIDA ST	000001470000100027	1954
2110	FLORIDA ST	000001470000100028	1954
2108	FLORIDA ST	000001470000100029	1954
2106	FLORIDA ST	000001470000100030	1954
2104	FLORIDA ST	000001470000100031	1954
2102	FLORIDA ST	000001470000100032	1954
2100	FLORIDA ST	000001470000100033	1954
2016	FLORIDA ST	000001470000100034	1998
2014	FLORIDA ST	000001470000100035	1998
2212	FLORIDA ST	000001540000200032	1956
2210	FLORIDA ST	000001540000200031	1956
2208	FLORIDA ST	000001540000200035	1961
2206	FLORIDA ST	000001540000200036	1960
2224	FLORIDA ST	000001540000200034	1935
2414	FLORIDA ST	000001550000200022	0
2400	FLORIDA ST	000001550000200021	1959
1601	FLORIDA ST	000001080000500030	1960
1711	FLORIDA ST	000001370000900001	1951
1901	FLORIDA ST	000001370000700013	1994
2409	FLORIDA ST	000001550000500036	1959
1709	FLORIDA ST	000001370000900003	1949
1707	FLORIDA ST	000001370000900006	1950
1703	FLORIDA ST	000001370000900007	1946
1701	FLORIDA ST	000001370000900009	1945
2107	FLORIDA ST	000001470000200012	1954
2403	FLORIDA ST	000001550000500007	1985
2109	FLORIDA ST	000001470000200013	1954
2111	FLORIDA ST	000001470000200014	1954
2227	FLORIDA ST	000001540000300013	1968
2225	FLORIDA ST	000001540000300012	1997
2223	FLORIDA ST	000001540000300011	1965

2221	FLORIDA ST	000001540000300010	1998
2219	FLORIDA ST	000001540000300009	0
2113	FLORIDA ST	000001470000200015	1954
2217	FLORIDA ST	000001540000300008	1985
2215	FLORIDA ST	000001540000300007	1977
2213	FLORIDA ST	000001540000300006	1959
2211	FLORIDA ST	000001540000300005	1968
2209	FLORIDA ST	000001540000300004	1956
2207	FLORIDA ST	000001540000300003	1959
2205	FLORIDA ST	000001540000300002	1958
2205	FLORIDA ST	000001540000300002	1958
2207	FLORIDA ST	000001540000300003	1959
2622	GRIMSLEY ST	000001550000300029	1946
2616	GRIMSLEY ST	000001550000300027	1955
2614	GRIMSLEY ST	000001550000300026	1955
2612	GRIMSLEY ST	000001550000300025	1960
2610	GRIMSLEY ST	000001550000300024	1948
2606	GRIMSLEY ST	000001550000300023	0
2627	GRIMSLEY ST	000002450000100005	1975
2604	GRIMSLEY ST	000001550000300022	1973
2602	GRIMSLEY ST	000001550000300021	1954
2621	GRIMSLEY ST	000002450000100007	1954
2619	GRIMSLEY ST	000002450000100008	1954
2600	GRIMSLEY ST	000001550000300020	1955
2617	GRIMSLEY ST	000002450000100009	1954
2615	GRIMSLEY ST	000002450000100010	1948
2520	GRIMSLEY ST	000001550000300019	1948
2607	GRIMSLEY ST	000002450000100011	1955
2518	GRIMSLEY ST	000001550000300018	1961
2605	GRIMSLEY ST	000002450000100012	1953
2516	GRIMSLEY ST	000001550000300017	1930
2603	GRIMSLEY ST	000002450000100014	1954
2601	GRIMSLEY ST	000002450000100015	1954
2514	GRIMSLEY ST	000001550000300053	1963
2519	GRIMSLEY ST	000002450000100016	1954
2512	GRIMSLEY ST	000001550000300016	1955
2517	GRIMSLEY ST	000002450000100017	1955
2510	GRIMSLEY ST	000001550000300015	1956
2515	GRIMSLEY ST	000002450000100018	1955
2500	GRIMSLEY ST	000002450000100028	0
2513	GRIMSLEY ST	000002450000100019	1955
2511	GRIMSLEY ST	000002450000100020	1955
2509	GRIMSLEY ST	000002450000100021	1955
2507	GRIMSLEY ST	000002450000100022	1955
1424	HANNER ST	000001480000100010	0
1408	HANNER ST	000001480000100005	0
1501	HANNER ST	000001480000500002	1990

1503	HANNER ST	000001480000500023	1993
1504	HANNER ST	000001480000400019	1958
1505	HANNER ST	000001480000500003	1956
1506	HANNER ST	000001480000400021	1955
1507	HANNER ST	000001480000500013	1986
1508	HANNER ST	000001480000400026	1955
1509	HANNER ST	000001480000500008	0
1510	HANNER ST	000001480000400027	1955
1511	HANNER ST	000001480000500006	0
1513	HANNER ST	000001480000500005	0
1501	HARDIE ST	000001480000600010	0
1503	HARDIE ST	000001480000600041	1938
1505	HARDIE ST	000001480000600039	0
1506	HARDIE ST	000001480000500007	1956
1507	HARDIE ST	000001480000600037	1952
1604	HARDIE ST	000001480000500009	0
1602	HARDIE ST	000001480000500011	1935
1603	HARDIE ST	000001480000700035	1948
1606	HARDIE ST	000001480000500022	1950
1607	HARDIE ST	000001480000700030	0
1608	HARDIE ST	000001480000500019	1925
1701	HARDIE ST	000001470000100022	1958
1703	HARDIE ST	000001470000100023	1955
1704	HARDIE ST	000001540000200011	1955
1705	HARDIE ST	000001470000100024	1954
1708	HARDIE ST	000001540000200013	1968
1707	HARDIE ST	000001470000100025	1954
1709	HARDIE ST	000001470000100026	1954
1710	HARDIE ST	000001540000200030	1955
1801	HARDIE ST	000001470000200001	1954
1800	HARDIE ST	000001540000300001	1950
1802	HARDIE ST	000001540000300030	1955
1803	HARDIE ST	000001470000200002	1954
1804	HARDIE ST	000001540000300029	1955
1805	HARDIE ST	000001470000200003	1954
1806	HARDIE ST	000001540000300031	1955
1807	HARDIE ST	000001470000200004	1954
1808	HARDIE ST	000001540000300027	1955
1901	HARDIE ST	000001470000500001	1954
1903	HARDIE ST	000001470000500002	1954
1904	HARDIE ST	000001540000500028	1955
1905	HARDIE ST	000001470000500003	1954
1906	HARDIE ST	000001540000500027	1955
1800	HARDIE ST	000001540000300001	1950
1907	HARDIE ST	000001470000500004	1954
1908	HARDIE ST	000001540000500026	1954
1909	HARDIE ST	000001470000500005	1954

1910	HARDIE ST	000001540000500025	1954
1911	HARDIE ST	000001470000500006	1954
1912	HARDIE ST	000001540000500024	1954
1914	HARDIE ST	000001540000500023	1955
1916	HARDIE ST	000001540000500022	1955
2002	HARDIE ST	000001540000500021	1967
2004	HARDIE ST	000001540000500020	1971
2110	HARDIE CT	000002590000600012	1955
2108	HARDIE CT	000002590000600013	1955
2106	HARDIE CT	000002590000600014	1955
2104	HARDIE CT	000002590000600015	1955
2105	HARDIE CT	000002590000600016	1955
2111	HARDIE CT	000002590000600019	1955
2109	HARDIE CT	000002590000600018	1955
2107	HARDIE CT	000002590000600017	1955
2411	HIGH POINT RD	000001570000600001	1932
2501	HIGH POINT RD	000001550000100001	1969
2507	HIGH POINT RD	000001550000100002	1966
2513	HIGH POINT RD	000001550000100005	0
2515	HIGH POINT RD	000001550000100006	1992
2519	HIGH POINT RD	000001550000100008	1966
2601	HIGH POINT RD	000001550000200007	1971
2603	HIGH POINT RD	000001550000200006	0
2607	HIGH POINT RD	000001550000200004	1984
2609	HIGH POINT RD	000001550000200003	1967
2613	HIGH POINT RD	000001550000200002	1983
2615	HIGH POINT RD	000001550000200001	1962
2701	HIGH POINT RD	000001550000300001	0
2703	HIGH POINT RD	000001550000300002	1960
2705	HIGH POINT RD	000001550000300013	1961
2807	HIGH POINT RD	000001550000300034	1965
2809	HIGH POINT RD		0
2901	HIGH POINT RD	000002450000100001	1960
2903	HIGH POINT RD	000002450000100003	1963
2905	HIGH POINT RD	000002450000100004	1938
2911	HIGH POINT RD	000002450000100024	0
3003	HIGH POINT RD	000002460000500011	1974
3005	HIGH POINT RD	000002460000500015	0
3005	HIGH POINT RD	000002460000500005	0
2200	HUBERT ST	000002590000200005	1954
2202	HUBERT ST	000002590000200006	1954
2204	HUBERT ST	000002590000200007	1954
2206	HUBERT ST	000002590000200008	1954
2201	HUBERT ST	000002590000100001	1954
2208	HUBERT ST	000002590000200009	1954
2203	HUBERT ST	000002590000100015	1954
2205	HUBERT ST	000002590000100014	1954

2210	HUBERT ST	000002590000200010	1954
2207	HUBERT ST	000002590000100013	1954
2209	HUBERT ST	000002590000100012	1954
2212	HUBERT ST	000002590000200011	1954
2211	HUBERT ST	000002590000100011	1954
2214	HUBERT ST	000002590000200012	1954
2216	HUBERT ST	000002590000200013	1954
2213	HUBERT ST	000002590000100010	1954
2218	HUBERT ST	000002590000200014	1954
2215	HUBERT ST	000002590000100009	1954
2220	HUBERT ST	000002590000200015	1955
2217	HUBERT ST	000002590000100008	1954
1714	J AV	000001370001200016	0
1810	J AV	000001370001200015	0
1808	J AV	000001370001200014	0
1806	J AV	000001370001200010	1951
1804	J AV	000001370001200013	1951
1802	J AV	000001370001200012	1952
1800	J AV	000001370001200011	1952
1712	J AV	000001370001300011	1952
1710	J AV	000001370001300012	1953
1708	J AV	000001370001300014	0
1704	J AV	000001370001300013	0
1702	J AV	000001370001300016	1953
1700	J AV	000001370001300015	1953
1819	J AV	000001370001400002	1947
1817	J AV	000001370001400003	1947
1805	J AV	000001370001400006	1951
1803	J AV	000001370001400005	1952
1801	J AV	000001370001400004	1952
1713	J AV	000001370001500002	1952
1711	J AV	000001370001500005	1952
1709	J AV	000001370001500004	1953
1707	J AV	000001370001500003	1953
1703	J AV	000001370001500006	0
1701	J AV	000001370001500001	1953
2201	LINDA LN	000002490000200008	1961
2203	LINDA LN	000002490000200009	1961
2205	LINDA LN	000002490000200010	1961
2207	LINDA LN	000002490000200011	1961
2200	LINDA LN	000002490000300015	1961
2209	LINDA LN	000002490000200012	1961
2211	LINDA LN	000002490000200013	1961
2202	LINDA LN	000002490000300016	1961
2213	LINDA LN	000002490000200014	1961
2215	LINDA LN	000002490000200015	1961
2217	LINDA LN	000002490000200016	1961

2221	LINDA LN	000002490000200018	1961
2219	LINDA LN	000002490000200017	1961
1566	LOVETT ST	000001080000500029	1937
2002	MARTLET ST	000001470000200008	1954
2004	MARTLET ST	000001470000200007	1954
2006	MARTLET ST	000001470000200006	1954
2008	MARTLET ST	000001470000200005	1954
2003	MARTLET ST	000001470000400006	1954
2005	MARTLET ST	000001470000400001	1954
2404	MAYWOOD ST	000001550000100021	1951
2402	MAYWOOD ST	000001550000100015	1951
2304	MAYWOOD ST	000001540000100020	0
2302	MAYWOOD ST	000001540000100019	1955
2208	MAYWOOD ST	000001480000400007	1954
2300	MAYWOOD ST	000001540000100013	1955
2206	MAYWOOD ST	000001480000400008	1954
2411	MAYWOOD ST	000001550000200008	0
2409	MAYWOOD ST	000001550000200009	0
2407	MAYWOOD ST	000001550000200010	1947
2002	MAYWOOD ST	000001480000700008	1996
2204	MAYWOOD ST	000001480000400009	1954
2004	MAYWOOD ST	000001480000700007	1996
2403	MAYWOOD ST	000001550000200011	1991
2006	MAYWOOD ST	000001480000700011	1996
2202	MAYWOOD ST	000001480000400010	1976
2008	MAYWOOD ST	000001480000700012	1996
2000	MAYWOOD ST	000001480000700010	1996
2401	MAYWOOD ST	000001550000200012	1938
2010	MAYWOOD ST	000001480000700014	0
2200	MAYWOOD ST	000001480000400011	1961
2012	MAYWOOD ST	000001480000700018	1967
2014	MAYWOOD ST	000001480000700023	1999
2309	MAYWOOD ST	000001540000200004	1939
2018	MAYWOOD ST	000001480000700025	1999
2106	MAYWOOD ST	000001480000500017	2001
2307	MAYWOOD ST	000001540000200005	1953
2104	MAYWOOD ST	000001480000500016	1954
2303	MAYWOOD ST	000001540000200006	1954
2102	MAYWOOD ST	000001480000500018	1981
2301	MAYWOOD ST	000001540000200007	1954
2209	MAYWOOD ST	000001540000200008	1954
2207	MAYWOOD ST	000001540000200009	1953
2003	MAYWOOD ST	000001470000100017	1985
2205	MAYWOOD ST	000001540000200027	1955
2009	MAYWOOD ST	000001470000100018	1966
2203	MAYWOOD ST	000001540000200020	1937
2201	MAYWOOD ST	000001540000200021	1953

2111	MAYWOOD ST	000001540000200028	1954
2021	MAYWOOD ST	000001470000100020	1966
2109	MAYWOOD ST	000001540000200026	1952
2107	MAYWOOD ST	000001540000200038	0
2107	MAYWOOD ST	000001540000200022	1953
2023	MAYWOOD ST	000001470000100021	1967
2105	MAYWOOD ST	000001540000200023	1953
2025	MAYWOOD ST	000001470000100019	1990
2103	MAYWOOD ST	000001540000200024	1954
2101	MAYWOOD ST	000001540000200025	1953
2107	MAYWOOD ST	000001540000200029	0
2300	OLD CHAPMAN ST	000002590000700005	1959
2302	OLD CHAPMAN ST	000002590000700006	0
2400	OLD CHAPMAN ST	000002590000700007	1969
2306	ONTARIO ST	000002450000100029	1956
2200	ONTARIO ST	000002600000100001	1958
2104	ONTARIO ST	000002590000600023	1955
2006	ONTARIO ST	000002590000500012	1955
2004	ONTARIO ST	000002590000500013	1955
2106	ONTARIO ST	000002590000600022	1956
2110	ONTARIO ST	000002590000600020	1956
2108	ONTARIO ST	000002590000600021	1956
2105	ONTARIO ST	000002600000200001	1956
2107	ONTARIO ST	000002600000200002	1954
2103	ONTARIO ST	000002590000700010	0
2101	ONTARIO ST	000002590000700009	0
2009	ONTARIO ST	000002590000700001	0
2005	ONTARIO ST	000002590000700008	1992
2003	ONTARIO ST	000002590000700002	1955
1963	ONTARIO ST	000002590000700003	1955
1600	ONTARIO ST	000002490000200026	1961
1903	ONTARIO ST	000002590000700004	0
1614	ONTARIO ST	000002490000200019	1961
2012	PHOEBE DR	000001470000500007	1954
2010	PHOEBE DR	000001470000500008	1957
2008	PHOEBE DR	000001470000500016	1954
2006	PHOEBE DR	000001470000500017	1954
2004	PHOEBE DR	000001470000500018	1954
2002	PHOEBE DR	000001470000500019	1954
2000	PHOEBE DR	000001470000500020	1954
2019	PHOEBE DR	000001470000700001	1954
2017	PHOEBE DR	000001470000700002	1954
2015	PHOEBE DR	000001470000700003	1954
2013	PHOEBE DR	000001470000700004	1954
2011	PHOEBE DR	000001470000700005	1954
2009	PHOEBE DR	000001470000700006	1954
2007	PHOEBE DR	000001470000700007	1954

2005	PHOEBE DR	000001470000700008	1954
2003	PHOEBE DR	000001470000700009	1954
2001	PHOEBE DR	000001470000700010	1954
2006	PINE BLUFF ST	000001480000600011	1948
2008	PINE BLUFF ST	000001480000600003	1949
2010	PINE BLUFF ST	000001480000600004	1952
2012	PINE BLUFF ST	000001480000600017	1956
2014	PINE BLUFF ST	000001480000600019	1953
2016	PINE BLUFF ST	000001480000600021	1952
2026	PINE BLUFF ST	000001480000600008	1952
2024	PINE BLUFF ST	000001480000600027	0
2018	PINE BLUFF ST	000001480000600023	1952
2020	PINE BLUFF ST	000001480000600005	0
2030	PINE BLUFF ST	000001480000600035	1952
2022	PINE BLUFF ST	000001480000600006	0
2005	PINE BLUFF ST	000001480000700062	1951
2009	PINE BLUFF ST	000001480000700059	1958
2011	PINE BLUFF ST	000001480000700055	0
2009	PINE BLUFF ST	000001480000700015	0
2013	PINE BLUFF ST	000001480000700009	1958
2021	PINE BLUFF ST	000001480000700051	1945
2023	PINE BLUFF ST	000001480000700046	2001
2025	PINE BLUFF ST	000001480000700044	1954
2027	PINE BLUFF ST	000001480000700041	1952
2029	PINE BLUFF ST	000001480000700040	1972
1504	RAINBOW DR	000001550000100016	0
1506	RAINBOW DR	000001550000100012	1939
1505	RAINBOW DR	000001540000100018	1966
1508	RAINBOW DR	000001550000100011	1941
1510	RAINBOW DR	000001550000100010	1952
1507	RAINBOW DR	000001540000100017	1950
1509	RAINBOW DR	000001540000100016	1938
1512	RAINBOW DR	000001550000100009	1951
1511	RAINBOW DR	000001540000100010	1938
1514	RAINBOW DR	000001550000100013	1951
1516	RAINBOW DR	000001550000100014	1951
1515	RAINBOW DR	000001540000100012	1938
1601	RAINBOW DR	000001540000200001	1935
1610	RAINBOW DR	000001550000200025	1991
1612	RAINBOW DR	000001550000200024	1959
1609	RAINBOW DR	000001540000200019	1986
1614	RAINBOW DR	000001550000200013	1984
1611	RAINBOW DR	000001540000200037	2000
1613	RAINBOW DR	000001540000200018	1941
1616	RAINBOW DR	000001550000200014	1984
1620	RAINBOW DR	000001550000200015	0
1625	RAINBOW DR	000001540000200017	1941

1627	RAINBOW DR	000001540000200016	1936
1702	RAINBOW DR	000001550000500008	1985
1704	RAINBOW DR	000001550000500009	1945
1706	RAINBOW DR	000001550000500010	1941
1705	RAINBOW DR	000001540000300015	1996
1708	RAINBOW DR	000001550000500011	1998
1707	RAINBOW DR	000001540000300016	1996
1709	RAINBOW DR	000001540000300017	1995
1710	RAINBOW DR	000001550000500037	1953
1711	RAINBOW DR	000001540000300019	1995
1712	RAINBOW DR	000001550000500038	1953
1714	RAINBOW DR	000001550000500039	1981
1716	RAINBOW DR	000001550000500041	1937
1719	RAINBOW DR	000001540000400003	1996
1717	RAINBOW DR	000001540000400002	1995
1721	RAINBOW DR	000001540000400001	1995
1720	RAINBOW DR	000001550000500012	1985
1726	RAINBOW DR	000001550000500040	0
1724	RAINBOW DR	000001550000500001	1978
2200	ST MARK RD	000002590000500006	1955
2201	ST MARK RD	000002590000400011	1955
2203	ST MARK RD	000002590000400012	1955
2202	ST MARK RD	000002590000500005	1955
2205	ST MARK RD	000002590000400013	1955
2204	ST MARK RD	000002590000500004	1955
2207	ST MARK RD	000002590000400014	1955
2206	ST MARK RD	000002590000500003	1955
2209	ST MARK RD	000002590000400015	1955
2208	ST MARK RD	000002590000500002	1955
2211	ST MARK RD	000002590000400016	1955
2210	ST MARK RD	000002590000500001	1955
2213	ST MARK RD	000002590000400017	1955
2215	ST MARK RD	000002590000400018	0
2215	ST MARK RD	000002590000400018	0
1902	VAN WERT ST	000001370001300001	0
2006	VAN WERT ST	000001370001500011	0
2004	VAN WERT ST	000001370001500009	1955
2006	VAN WERT ST	000001370001500010	1955
2100	VAN WERT ST	000002490000100001	1955
2102	VAN WERT ST	000002490000100002	1955
2105	VAN WERT ST	000002490000200002	1955
2104	VAN WERT ST	000002490000100003	1955
2107	VAN WERT ST	000002490000200001	1955
2106	VAN WERT ST	000002490000100004	1955
2200	VAN WERT ST	000002490000100005	1955
2201	VAN WERT ST	000002490000300004	1955
2202	VAN WERT ST	000002490000100006	1955

2203	VAN WERT ST	000002490000300003	1955
2204	VAN WERT ST	000002490000100007	1955
2205	VAN WERT ST	000002490000300002	1955
2206	VAN WERT ST	000002490000100008	1955
2207	VAN WERT ST	000002490000300001	1955
2208	VAN WERT ST	000002490000100009	1955
2210	VAN WERT ST	000002490000100010	1955
2209	VAN WERT ST	000002490000400005	1955
2212	VAN WERT ST	000002490000100011	1955
2211	VAN WERT ST	000002490000400004	1955
2214	VAN WERT ST	000002490000100012	1955
2213	VAN WERT ST	000002490000400003	1955
2216	VAN WERT ST	000002490000100013	1955
2215	VAN WERT ST	000002490000400002	1955
1900	VANSTORY ST	000002460000500001	1976
1918	VANSTORY ST	000002460000500002	1968
1920	VANSTORY ST	000002460000500003	1960
1922	VANSTORY ST	000002460000500004	1979
1924	VANSTORY ST	000002460000500018	1960
1901	VANSTORY ST	000002450000100026	0
1926	VANSTORY ST	000002460000500006	1959
1928	VANSTORY ST	000002460000500017	1960
1930	VANSTORY ST	000002460000500007	1960
1932	VANSTORY ST	000002460000500008	1980

Random Woods



Legend

 Unsurveyed Building Footprints

parcelYearBuilt

 <all other values>

YRBUILT

 1970

 1960-1969

 1950-1959

 1940-1949



House #	Street Name	Parcel Number	Year Built
1801	ALLENBROOKE DR	000003350000200001	1964
1803	ALLENBROOKE DR	000003350000200002	1964
1805	ALLENBROOKE DR	000003350000200003	1964
1807	ALLENBROOKE DR	000003350000200004	1964
1809	ALLENBROOKE DR	000003350000200005	1964
1808	ALLENBROOKE DR	000003350000400021	1963
1811	ALLENBROOKE DR	000003350000200006	1964
1813	ALLENBROOKE DR	000003350000200007	1964
1815	ALLENBROOKE DR	000003350000200008	1964
1819	ALLENBROOKE DR	000003350000100001	1964
1820	ALLENBROOKE DR	000003350000500024	1964
1821	ALLENBROOKE DR	000003350000100002	1964
1800	AMBER LN	000003370000100001	1964
1802	AMBER LN	000003370000100002	1964
1808	AMBER LN	000003370000200017	1964
1810	AMBER LN	000003370000200016	1964
1812	AMBER LN	000003370000200015	1964
1814	AMBER LN	000003370000200014	1964
1816	AMBER LN	000003370000200013	1964
1900	AMBER LN	000003370000300005	1965
1902	AMBER LN	000003510000100006	1966
1904	AMBER LN	000003510000100007	1966
1910	AMBER LN	000003510000200009	1966
1912	AMBER LN	000003510000200010	1966
1914	AMBER LN	000003510000200011	1966
1920	AMBER LN	000003510000300007	1966
4100	ANNADALE DR	000003370000400020	1965
4102	ANNADALE DR	000003370000400019	1965
4104	ANNADALE DR	000003370000400018	1965
4110	ANNADALE DR	000003370000400015	1965
4108	ANNADALE DR	000003370000400016	1965
4106	ANNADALE DR	000003370000400017	1965
4006	ANNADALE DR	000003370000400021	1967
4004	ANNADALE DR	000003370000400022	1967
4002	ANNADALE DR	000003370000400023	1967
4000	ANNADALE DR	000003370000400024	1970
4109	ANNADALE DR	000003370000500004	1966
4107	ANNADALE DR	000003370000500005	1966
4105	ANNADALE DR	000003370000500006	1966
4103	ANNADALE DR	000003370000500007	1966
4200	ANTILLA PL	000003360000100005	1959
4202	ANTILLA PL	000003360000100004	1966
4204	ANTILLA PL	000003360000100003	1967
4206	ANTILLA PL	000003360000100002	1964
4210	ANTILLA PL	000003360000400030	1959
4208	ANTILLA PL	000003360000100006	1997

4208	ANTILLA PL	000003360000100001	1997
4203	ANTILLA PL	000003360000300006	1959
4201	ANTILLA PL	000003360000300005	1963
4102	BECKFORD DR	000003350000500023	1964
4104	BECKFORD DR	000003350000500022	1964
4106	BECKFORD DR	000003350000500021	1964
4108	BECKFORD DR	000003350000500020	1964
4110	BECKFORD DR	000003350000500019	1964
4112	BECKFORD DR	000003350000500018	1964
4114	BECKFORD DR	000003350000500017	1964
4116	BECKFORD DR	000003350000500016	1964
4118	BECKFORD DR	000003350000500015	1964
4120	BECKFORD DR	000003350000500014	1964
4122	BECKFORD DR	000003350000500013	1964
4101	BECKFORD DR	000003350000600003	1964
4009	BECKFORD DR	000003350000600002	1964
4007	BECKFORD DR	000003350000600001	1964
4103	BECKFORD DR	000003350000600004	1964
4202	BECKFORD DR	000003370000200011	1965
4200	BECKFORD DR	000003370000200012	1964
4105	BECKFORD DR	000003350000600005	1964
4003	BECKFORD DR	000003350000600034	1983
4302	BECKFORD DR	000003470000200013	1968
4107	BECKFORD DR	000003350000600006	1964
4204	BECKFORD DR	000003370000200010	1965
4109	BECKFORD DR	000003350000600007	1964
4001	BECKFORD DR	000003350000600035	1983
4111	BECKFORD DR	000003350000600008	1964
4113	BECKFORD DR	000003350000600009	1964
4115	BECKFORD DR	000003350000600010	1964
4117	BECKFORD DR	000003350000600011	1964
4119	BECKFORD DR	000003350000600012	1964
4121	BECKFORD DR	000003350000600013	1964
4123	BECKFORD DR	000003350000600014	1964
4125	BECKFORD DR	000003350000600015	1964
4402	BECKFORD DR	000003470000100024	1968
4400	BECKFORD DR	000003470000100001	1968
4203	BECKFORD DR	000003370000300004	1967
4205	BECKFORD DR	000003370000300003	1967
4301	BECKFORD DR	000003370000300002	1967
4404	BECKFORD DR	000003470000100023	1968
4303	BECKFORD DR	000003370000300001	1967
4305	BECKFORD DR	000003470000300001	1968
4508	BECKFORD DR	000003470000600010	1969
4307	BECKFORD DR	000003470000300002	1968
4406	BECKFORD DR	000003470000100022	1968
4401	BECKFORD DR	000003470000300003	1968

4506	BECKFORD DR	000003470000600009	1969
4504	BECKFORD DR	000003470000600008	1969
4500	BECKFORD DR	000003470000600006	1968
4502	BECKFORD DR	000003470000600007	1969
4403	BECKFORD DR	000003470000300004	1969
4405	BECKFORD DR	000003470000300005	1969
4511	BECKFORD DR	000003470000500009	1969
4509	BECKFORD DR	000003470000500008	1969
4501	BECKFORD DR	000003470000500002	1968
4507	BECKFORD DR	000003470000500007	1969
4505	BECKFORD DR	000003470000500006	1969
4503	BECKFORD DR	000003470000500001	1968
4104	BRAMLET PL	000003350000600028	1966
4106	BRAMLET PL	000003350000600027	1966
4102	BRAMLET PL	000003350000600029	1971
4108	BRAMLET PL	000003350000600026	1966
4110	BRAMLET PL	000003350000600025	1966
4112	BRAMLET PL	000003350000600024	1964
4114	BRAMLET PL	000003350000600023	1964
4116	BRAMLET PL	000003350000600022	1964
4118	BRAMLET PL	000003350000600021	1964
4120	BRAMLET PL	000003350000600020	1964
4122	BRAMLET PL	000003350000600019	1964
4202	BRAMLET PL	000003510000100008	1966
4105	BRAMLET PL	000003350000700003	1967
4107	BRAMLET PL	000003350000700004	1967
4103	BRAMLET PL	000003350000700002	1970
4204	BRAMLET PL	000003510000100009	1966
4109	BRAMLET PL	000003350000700005	1967
4101	BRAMLET PL	000003350000700001	1970
4206	BRAMLET PL	000003510000100010	1966
4208	BRAMLET PL	000003510000100011	1966
4111	BRAMLET PL	000003350000700006	1966
4210	BRAMLET PL	000003510000100012	1966
4212	BRAMLET PL	000003510000100013	1967
4113	BRAMLET PL	000003350000700007	1966
4214	BRAMLET PL	000003510000100014	1966
4115	BRAMLET PL	000003350000700008	1966
4117	BRAMLET PL	000003350000700009	1966
4123	BRAMLET PL	000003350000700012	1964
4201	BRAMLET PL	000003510000200008	1966
4121	BRAMLET PL	000003350000700011	1964
4119	BRAMLET PL	000003350000700010	1966
4203	BRAMLET PL	000003510000200007	1966
4205	BRAMLET PL	000003510000200006	1966
4216	BRAMLET PL	000003510000100015	1966
4207	BRAMLET PL	000003510000200005	1966

4209	BRAMLET PL	000003510000200004	1966
4211	BRAMLET PL	000003510000200003	1966
4218	BRAMLET PL	000003510000100016	1967
4215	BRAMLET PL	000003510000200002	1966
4220	BRAMLET PL	000003510000100017	1966
4217	BRAMLET PL	000003510000200001	1966
4300	BRAMLET PL	000003510000400001	1966
4301	BRAMLET PL	000003510000300001	1966
4302	BRAMLET PL	000003510000400002	1967
4304	BRAMLET PL	000003510000400003	1967
4303	BRAMLET PL	000003510000300027	1967
4306	BRAMLET PL	000003510000400004	1967
4305	BRAMLET PL	000003510000300026	1967
4308	BRAMLET PL	000003510000400005	1967
4307	BRAMLET PL	000003510000300025	1967
4310	BRAMLET PL	000003510000400006	1967
4309	BRAMLET PL	000003510000300024	1967
4312	BRAMLET PL	000003510000400007	1967
4311	BRAMLET PL	000003510000300023	1967
4314	BRAMLET PL	000003510000400008	1967
4315	BRAMLET PL	000003510000300022	1967
4316	BRAMLET PL	000003510000400009	1967
4317	BRAMLET PL	000003510000300021	1967
4319	BRAMLET PL	000003510000300020	1967
4321	BRAMLET PL	000003510000300019	1967
4606	BRYNHURST DR	000003520000200004	1969
4604	BRYNHURST DR	000003520000200003	1969
4602	BRYNHURST DR	000003520000200002	1969
4600	BRYNHURST DR	000003520000200001	1969
4607	BRYNHURST DR	000003520000300007	1969
4605	BRYNHURST DR	000003520000300008	1969
4603	BRYNHURST DR	000003520000300009	1969
4601	BRYNHURST DR	000003520000300010	1969
4507	BRYNHURST DR	000003520000300011	1969
4505	BRYNHURST DR	000003520000300012	1969
4503	BRYNHURST DR	000003510000500003	1967
1906	BURGENFIELD DR	000003470000800004	1969
1905	BURGENFIELD DR	000003470000600014	1969
1908	BURGENFIELD DR	000003470000800003	1969
1907	BURGENFIELD DR	000003470000600013	1969
1910	BURGENFIELD DR	000003470000800002	1969
1909	BURGENFIELD DR	000003470000600012	1969
1912	BURGENFIELD DR	000003470000800001	1969
1911	BURGENFIELD DR	000003470000600011	1969
4108	CHATEAU DR	000003370000500014	1966
4106	CHATEAU DR	000003370000500013	1966
4104	CHATEAU DR	000003370000500012	1966

4102	CHATEAU DR	000003370000500011	1966
4202	CHATEAU DR	000003510000300008	1967
4204	CHATEAU DR	000003510000300009	1967
4206	CHATEAU DR	000003510000300010	1967
4111	CHATEAU DR	000003370000600006	1966
4109	CHATEAU DR	000003370000600005	1966
4107	CHATEAU DR	000003370000600004	1966
4105	CHATEAU DR	000003370000600003	1966
4115	CHATEAU DR	000003370000600007	1966
4103	CHATEAU DR	000003370000600002	1966
4101	CHATEAU DR	000003370000600001	1965
4208	CHATEAU DR	000003510000300011	1967
4211	CHATEAU DR	000003510000600010	1968
4210	CHATEAU DR	000003510000300012	1967
4212	CHATEAU DR	000003510000300013	1967
4214	CHATEAU DR	000003510000300014	1966
4216	CHATEAU DR	000003510000300015	1967
4218	CHATEAU DR	000003510000300016	1967
4220	CHATEAU DR	000003510000300017	1967
4222	CHATEAU DR	000003510000300018	1967
4300	CHATEAU DR	000003510000500002	1967
4302	CHATEAU DR	000003510000500001	1967
4304	CHATEAU DR	000003520000300001	1969
4408	CHATEAU DR	000003520000400017	1969
4406	CHATEAU DR	000003520000400018	1969
4404	CHATEAU DR	000003520000400019	1969
4402	CHATEAU DR	000003520000400020	1969
4410	CHATEAU DR	000003520000400016	1969
4412	CHATEAU DR	000003520000400015	1969
4405	CHATEAU DR	000003520000500018	1969
4414	CHATEAU DR	000003520000400010	1969
4416	CHATEAU DR	000003520000400009	1969
8	CHATEAU CT	000003520000500017	1969
4409	CHATEAU DR	000003520000500010	1969
4418	CHATEAU DR	000003520000400008	1970
6	CHATEAU CT	000003520000500016	1969
4411	CHATEAU DR	000003520000500009	1969
4415	CHATEAU DR	000003520000500008	1969
4	CHATEAU CT	000003520000500015	1969
4417	CHATEAU DR	000003520000500007	1969
5	CHATEAU CT	000003520000500011	1969
2	CHATEAU CT	000003520000500014	1969
4419	CHATEAU DR	000003520000500006	1968
3	CHATEAU CT	000003520000500012	1969
1	CHATEAU CT	000003520000500013	1969
1405	FAIRFAX RD	000003350000200026	1994
1407	FAIRFAX RD	000003350000200025	1994

1409	FAIRFAX RD	000003350000200024	1994
1411	FAIRFAX RD	000003350000200022	1994
1415	FAIRFAX RD	000003350000200023	1963
1503	FAIRFAX RD	000003470000700012	0
1501	FAIRFAX RD	000003470000700015	0
1505	FAIRFAX RD	000003470000700013	0
1507	FAIRFAX RD	000004580000200001	1950
1611	FAIRFAX RD	000004580000200002	1973
1505	FAIRFAX RD	000003470000700014	0
1701	FAIRFAX RD	000004470000100001	1971
1801	FAIRFAX RD	000004470000200014	1971
1907	FAIRFAX RD	000004470000200013	1997
1911	FAIRFAX RD	000004470000200011	0
1911	FAIRFAX RD	000004470000200012	0
1913	FAIRFAX RD	000004470000200009	1950
1913	FAIRFAX RD	000004470000200010	0
1915	FAIRFAX RD	000004470000200007	1950
1915	FAIRFAX RD	000004470000200008	0
2001	FAIRFAX RD	000004470000200006	1962
2003	FAIRFAX RD	000004470000200005	1949
2003	FAIRFAX RD	000004470000200015	0
2017	FAIRFAX RD	000003520000400032	1984
2103	FAIRFAX RD	000003520000400001	1970
2105	FAIRFAX RD	000003520000400002	0
2107	FAIRFAX RD	000003520000400003	1971
2109	FAIRFAX RD	000003520000400004	1971
2111	FAIRFAX RD	000003520000400005	1970
4102	FARMBROOKE DR	000003350000400019	1963
4104	FARMBROOKE DR	000003350000400018	1963
4106	FARMBROOKE DR	000003350000400017	1963
4100	FARMBROOKE DR	000003350000400020	1963
4108	FARMBROOKE DR	000003350000400016	1963
4110	FARMBROOKE DR	000003350000400015	1963
4112	FARMBROOKE DR	000003350000400014	1963
4114	FARMBROOKE DR	000003350000400013	1963
4116	FARMBROOKE DR	000003350000400012	1963
4118	FARMBROOKE DR	000003350000400011	1963
4103	FARMBROOKE DR	000003350000500002	1963
4101	FARMBROOKE DR	000003350000500001	1963
4105	FARMBROOKE DR	000003350000500003	1963
4107	FARMBROOKE DR	000003350000500004	1963
4109	FARMBROOKE DR	000003350000500005	1963
4111	FARMBROOKE DR	000003350000500006	1963
4113	FARMBROOKE DR	000003350000500007	1963
4115	FARMBROOKE DR	000003350000500008	1963
4121	FARMBROOKE DR	000003350000500011	1963
4117	FARMBROOKE DR	000003350000500009	1963

4119	FARMBROOKE DR	000003350000500010	1963
1701	GLENOAKS DR	000003470000200001	1968
1703	GLENOAKS DR	000003470000200002	1968
1705	GLENOAKS DR	000003470000200003	1968
1800	GLENOAKS DR	000003470000100010	1968
1801	GLENOAKS DR	000003470000200004	1968
1802	GLENOAKS DR	000003470000100009	1968
1803	GLENOAKS DR	000003470000200005	1968
1804	GLENOAKS DR	000003470000100008	1968
1805	GLENOAKS DR	000003470000200006	1968
1806	GLENOAKS DR	000003470000100007	1968
1807	GLENOAKS DR	000003470000200007	1968
1808	GLENOAKS DR	000003470000100006	1968
1809	GLENOAKS DR	000003470000200008	1968
1810	GLENOAKS DR	000003470000100005	1968
1811	GLENOAKS DR	000003470000200009	1968
1812	GLENOAKS DR	000003470000100004	1968
1815	GLENOAKS DR	000003470000200010	1968
1814	GLENOAKS DR	000003470000100003	1968
1817	GLENOAKS DR	000003470000200011	1968
1816	GLENOAKS DR	000003470000100002	1968
1819	GLENOAKS DR	000003470000200012	1968
4303	GREEN POINT DR	000003360000400031	1979
4204	GREEN POINT DR	000003360000300002	1960
4202	GREEN POINT DR	000003360000300003	1957
4200	GREEN POINT DR	000003360000300004	1999
4100	GREEN POINT DR	000003360000200006	1960
4102	GREEN POINT DR	000003360000200007	1960
1806	HALCYON ST	000003350000200018	1931
1804	HALCYON ST	000003350000200020	1948
1810	HALCYON ST	000003350000200017	1927
1812	HALCYON ST	000003350000200016	1949
1800	HALCYON ST	000003090000100001	1969
1816	HALCYON ST	000003350000200015	1950
1820	HALCYON ST	000003350000200013	1962
1801	HALCYON ST	000003350000100027	1952
1803	HALCYON ST	000003350000100026	1951
1822	HALCYON ST	000003350000200012	1947
1805	HALCYON ST	000003350000100025	1972
1807	HALCYON ST	000003350000100024	1945
1824	HALCYON ST	000003350000200011	1971
1809	HALCYON ST	000003350000100023	1959
1811	HALCYON ST	000003350000100022	1948
1813	HALCYON ST	000003350000100021	1950
1826	HALCYON ST	000003350000200010	1962
1817	HALCYON ST	000003350000100020	1951
1819	HALCYON ST	000003350000100019	0

1821	HALCYON ST	000003350000100018	1994
1828	HALCYON ST	000003350000200009	0
1825	HALCYON ST	000003350000100028	1940
1827	HALCYON ST	000003350000100017	1938
1829	HALCYON ST	000003350000100031	1995
1831	HALCYON ST	000003350000100034	0
1833	HALCYON ST	000003350000100033	1972
4526	HAVENWOOD DR	000004470000200004	1975
4524	HAVENWOOD DR	000004470000200003	1976
4522	HAVENWOOD DR	000004470000200002	1976
4520	HAVENWOOD DR	000004470000200016	1976
4518	HAVENWOOD DR	000004470000200017	1976
4516	HAVENWOOD DR	000004470000200018	1976
4514	HAVENWOOD DR	000004470000200019	1976
4512	HAVENWOOD DR	000004470000200020	1976
4510	HAVENWOOD DR	000003520000300006	1969
4508	HAVENWOOD DR	000003520000300005	1969
4506	HAVENWOOD DR	000003520000300004	1969
4504	HAVENWOOD DR	000003520000300003	1969
4527	HAVENWOOD DR	000003520000400031	1972
4525	HAVENWOOD DR	000003520000400030	1972
4523	HAVENWOOD DR	000003520000400029	1975
4521	HAVENWOOD DR	000003520000400028	1975
4519	HAVENWOOD DR	000003520000400027	1976
4517	HAVENWOOD DR	000003520000400026	1976
4502	HAVENWOOD DR	000003520000300002	1969
4515	HAVENWOOD DR	000003520000400025	1976
4511	HAVENWOOD DR	000003520000400033	1986
4509	HAVENWOOD DR	000003520000400034	1986
4507	HAVENWOOD DR	000003520000400024	1969
4505	HAVENWOOD DR	000003520000400023	1969
4503	HAVENWOOD DR	000003520000400022	1969
4501	HAVENWOOD DR	000003520000400021	1969
1808	HEILWOOD DR	000003370000100006	1964
1806	HEILWOOD DR	000003370000100005	1964
1802	HEILWOOD DR	000003370000100003	1963
1804	HEILWOOD DR	000003370000100004	1964
1810	HEILWOOD DR	000003370000100007	1964
1805	HEILWOOD DR	000003370000200003	1964
1803	HEILWOOD DR	000003370000200002	1964
1812	HEILWOOD DR	000003370000100008	1964
1801	HEILWOOD DR	000003370000200001	1964
1814	HEILWOOD DR	000003370000100009	1964
1807	HEILWOOD DR	000003370000200004	1964
1816	HEILWOOD DR	000003370000100010	1964
1809	HEILWOOD DR	000003370000200005	1964
1818	HEILWOOD DR	000003370000100011	1965

1811	HEILWOOD DR	000003370000200006	1965
1820	HEILWOOD DR	000003370000100012	1964
1815	HEILWOOD DR	000003370000200007	1965
1822	HEILWOOD DR	000003370000100013	1965
1817	HEILWOOD DR	000003370000200008	1965
1824	HEILWOOD DR	000003370000100014	1965
1819	HEILWOOD DR	000003370000200009	1965
1826	HEILWOOD DR	000003370000100015	1965
1828	HEILWOOD DR	000003370000100016	1965
1801	JANE ST	000003370000700001	1965
1800	JANE ST	000003370000500008	1965
1802	JANE ST	000003370000500009	1965
1803	JANE ST	000003370000700002	1965
1805	JANE ST	000003370000700003	1965
1804	JANE ST	000003370000500010	1965
1807	JANE ST	000003370000700004	1965
1901	JANE ST	000003370000700005	1965
1903	JANE ST	000003370000700006	1965
1905	JANE ST	000003360000200001	0
2001	JANE ST	000003360000200002	1982
2003	JANE ST	000003360000200012	1963
2005	JANE ST	000003360000200004	1964
2007	JANE ST	000003360000200010	1964
1834	MERRITT DR	000003090000100005	0
1840	MERRITT DR	000003090000100002	1965
1836	MERRITT DR	000003090000100004	0
1842	MERRITT DR	000003350000100016	1952
1844	MERRITT DR	000003350000100015	1952
1846	MERRITT DR	000003350000100014	1955
1848	MERRITT DR	000003350000100013	1949
1852	MERRITT DR	000003350000100012	1945
1858	MERRITT DR	000003350000100009	0
1854	MERRITT DR	000003350000100011	1947
1858	MERRITT DR	000003350000100010	1963
1860	MERRITT DR	000003350000100008	1972
1862	MERRITT DR	000003350000100007	0
1862	MERRITT DR	000003350000100006	1935
1868	MERRITT DR	000003350000100004	1951
1864	MERRITT DR	000003350000100005	1931
1900	MERRITT DR	000003350000100003	1952
1908	MERRITT DR	000003350000600031	1960
1910	MERRITT DR	000003350000600030	1964
1916	MERRITT DR	000003350000700013	1953
1924	MERRITT DR	000003370000700010	1958
1926	MERRITT DR	000003370000700009	1994
1928	MERRITT DR	000003370000700008	1952
1930	MERRITT DR	000003370000700007	1925

1932	MERRITT DR	000003370000700011	1958
2000	MERRITT DR	000003360000200009	1961
2002	MERRITT DR	000003360000200011	1964
2006	MERRITT DR	000003360000200003	1958
2010	MERRITT DR	000003360000200008	1945
2012	MERRITT DR	000003360000200005	1955
2100	MERRITT DR	000003360000500008	1922
4416	PENNYDALE DR	000003510000600001	1967
21	PERIWINKLE CT	000003520000500045	1985
1600	RANDOM DR	000003350000300001	1963
1602	RANDOM DR	000003350000300002	1963
1604	RANDOM DR	000003350000300003	1963
1606	RANDOM DR	000003350000300004	1963
1608	RANDOM DR	000003350000300005	1963
1610	RANDOM DR	000003350000300006	1963
1612	RANDOM DR	000003350000300007	1963
1614	RANDOM DR	000003350000300008	1963
1616	RANDOM DR	000003350000300009	1963
1601	RANDOM DR	000003350000400001	1963
1603	RANDOM DR	000003350000400002	1963
1605	RANDOM DR	000003350000400003	1963
1607	RANDOM DR	000003350000400004	1963
1609	RANDOM DR	000003350000400005	1963
1611	RANDOM DR	000003350000400006	1963
1613	RANDOM DR	000003350000400007	1963
1615	RANDOM DR	000003350000400008	1963
1617	RANDOM DR	000003350000400009	1963
1619	RANDOM DR	000003350000400010	1963
1703	RANDOM DR	000003350000500012	1963
1711	RANDOM DR	000003350000600016	1964
1713	RANDOM DR	000003350000600017	1964
1715	RANDOM DR	000003350000600018	1964
1803	RANDOM DR	000003370000400013	1966
1805	RANDOM DR	000003370000400014	1966
1807	RANDOM DR	000003370000500003	1966
1809	RANDOM DR	000003370000500002	1966
1811	RANDOM DR	000003370000500001	1966
1998	RANDOM DR	000003360000400032	1960
2000	RANDOM DR	000003360000300011	1976
2001	RANDOM DR	000003360000300008	1961
2003	RANDOM DR	000003360000300009	1963
2002	RANDOM DR	000003360000300012	1962
2004	RANDOM DR	000003360000300013	1962
2005	RANDOM DR	000003360000300010	1961
2006	RANDOM DR	000003360000300014	1961
2007	RANDOM DR	000003360000300001	0
5	REXDALE PL	000003520000400012	1969

6	REXDALE PL	000003520000400013	1969
4	REXDALE PL	000003520000400014	1969
3	REXDALE PL	000003520000400011	1969
4316	ROMAINE ST	000003520000400006	1970
4314	ROMAINE ST	000003520000400007	1971
4310	ROMAINE ST	000003520000500005	1971
4308	ROMAINE ST	000003520000500004	1971
4306	ROMAINE ST	000003520000500003	1971
4304	ROMAINE ST	000003520000500002	1971
4302	ROMAINE ST	000003520000500001	1971
4300	ROMAINE ST	000003520000500024	1984
1808	STARLIGHT DR	000003470000700004	1968
1806	STARLIGHT DR	000003470000700003	1960
1804	STARLIGHT DR	000003470000700002	1968
1802	STARLIGHT DR	000003470000700001	1968
1810	STARLIGHT DR	000003470000700005	1968
1800	STARLIGHT DR	000003470000700011	1968
1812	STARLIGHT DR	000003470000700006	1968
1803	STARLIGHT DR	000003470000100011	1968
1814	STARLIGHT DR	000003470000700007	1968
1805	STARLIGHT DR	000003470000100012	1968
1816	STARLIGHT DR	000003470000700008	1968
1807	STARLIGHT DR	000003470000100013	1968
1809	STARLIGHT DR	000003470000100014	1968
1811	STARLIGHT DR	000003470000100015	1968
1815	STARLIGHT DR	000003470000100016	1968
1901	STARLIGHT DR	000003470000100017	1968
1903	STARLIGHT DR	000003470000100018	1968
1905	STARLIGHT DR	000003470000100019	1968
1902	STARLIGHT DR	000003470000600002	1968
1904	STARLIGHT DR	000003470000600003	1968
1907	STARLIGHT DR	000003470000100020	1968
1909	STARLIGHT DR	000003470000100021	1968
1906	STARLIGHT DR	000003470000600004	1968
1908	STARLIGHT DR	000003470000600005	1968
2100	STARLIGHT DR	000003470000500010	0
2001	STARLIGHT DR	000003470000300006	1969
2003	STARLIGHT DR	000003470000300007	1968
2100	STARLIGHT DR	000003470000500003	1969
2101	STARLIGHT DR	000003470000400001	1969
2102	STARLIGHT DR	000003470000500004	1969
2104	STARLIGHT DR	000003470000500005	1969
2103	STARLIGHT DR	000003470000400002	1969
2105	STARLIGHT DR	000003470000400003	1969
2107	STARLIGHT DR	000003470000400004	1969
2109	STARLIGHT DR	000003470000400005	1969
2111	STARLIGHT DR	000003470000400006	1969

2115	STARLIGHT DR	000003470000400007	1969
2117	STARLIGHT DR	000003520000100002	1969
2119	STARLIGHT DR	000003520000100001	1969
4302	WAYWARD DR	000003470000300008	1969
4202	WAYWARD DR	000003510000200012	1966
4204	WAYWARD DR	000003510000200013	1966
4206	WAYWARD DR	000003510000200014	1966
4203	WAYWARD DR	000003510000300005	1966
4201	WAYWARD DR	000003510000300006	1966
4205	WAYWARD DR	000003510000300004	1966
4207	WAYWARD DR	000003510000300003	1966
4209	WAYWARD DR	000003510000300002	1966
4502	WINBERRY DR	000003470000700010	0
4500	WINBERRY DR	000003470000700009	1968
4501	WINBERRY DR	000003470000600001	1925

Rankin



Legend

 Unsurveyed Building Footprints

parcelYearBuilt

 <all other values>

YRBUILT

 1970

 1960-1969

 1950-1959

 1940-1949



House #	Street Name	Parcel #	Year Built
4	ABBOTS GLEN CT	000004130000200029	1998
6	ABBOTS GLEN CT	000004130000200028	1998
3	ABBOTS GLEN CT	000004130000200026	1999
5	ABBOTS GLEN CT	000004130000200027	1998
3607	AMOS DR	000004130000200016	1997
3605	AMOS DR	000004130000200002	0
3602	AMOS DR	000004130000300005	1998
3603	AMOS DR	000004130000200046	1998
3600	AMOS DR	000004130000300006	1998
3601	AMOS DR	000004130000200045	1997
3507	AMOS DR	000004130000200044	1997
3505	AMOS DR	000004130000200043	1997
3503	AMOS DR	000004130000200042	1997
3502	AMOS DR	000004130000300014	1998
3501	AMOS DR	000004130000200041	1997
3500	AMOS DR	000004130000300015	1998
3319	AMOS DR	000004000000200008	1962
3317	AMOS DR	000004000000200007	1960
3315	AMOS DR	000004000000200010	1965
3313	AMOS DR	000004000000200009	1963
3311	AMOS DR	000004000000200011	1949
3309	AMOS DR	000004000000200012	1972
3307	AMOS DR	000004000000200013	1954
3	ARBOR CROSSING CT	000004130000300007	1997
5	ARBOR CROSSING CT	000004130000300008	1997
7	ARBOR CROSSING CT	000004130000300009	1997
2	ARBOR CROSSING CT	000004130000300013	1997
8	ARBOR CROSSING CT	000004130000300010	1997
4	ARBOR CROSSING CT	000004130000300012	1997
6	ARBOR CROSSING CT	000004130000300011	1997
3531	CHERRY LN	000004160000300018	1957
3533	CHERRY LN	000004160000300017	1956
3535	CHERRY LN	000004160000300016	1955
3537	CHERRY LN	000004160000300015	1955
3539	CHERRY LN	000004160000300014	1960
3541	CHERRY LN	000004160000300013	1957
3543	CHERRY LN	000004160000300012	1958
3545	CHERRY LN	000004160000300011	1966
3547	CHERRY LN	000004160000300010	1965
3549	CHERRY LN	000004160000300009	1961
3551	CHERRY LN	000004160000300008	1960
3553	CHERRY LN	000004160000300007	1960
3529	CHERRY LN	000004160000300019	1958
3555	CHERRY LN	000004160000300006	1958
3532	CHERRY LN	000004160000200010	1960
3534	CHERRY LN	000004160000200009	1956

3536	CHERRY LN	000004160000200008	1958
3523	CHERRY LN	000004160000300020	1957
3538	CHERRY LN	000004160000200007	1960
3540	CHERRY LN	000004160000200006	1957
3542	CHERRY LN	000004160000200005	1957
3544	CHERRY LN	000004160000200004	1956
3546	CHERRY LN	000004160000200003	1956
3548	CHERRY LN	000004160000200002	1958
3528	CHERRY LN	000004160000200011	1957
3550	CHERRY LN	000004160000200001	1958
3522	CHERRY LN	000004160000200012	1970
3519	CHERRY LN	000004160000300022	1954
3554	CHERRY LN	000004160000100004	1951
3556	CHERRY LN	000004160000100022	1961
3558	CHERRY LN	000004160000100003	1961
3520	CHERRY LN	000004160000200013	1969
3560	CHERRY LN	000004160000100002	1962
3562	CHERRY LN	000004160000100001	1961
3515	CHERRY LN	000004160000300023	1954
3513	CHERRY LN	000004160000300024	1956
3516	CHERRY LN	000004160000100017	1964
3511	CHERRY LN	000004030000100011	1954
3512	CHERRY LN	000004160000100018	1961
3510	CHERRY LN	000004160000100019	1959
3509	CHERRY LN	000004030000100010	1958
3508	CHERRY LN	000004160000100020	1964
1505	COUNTRY SIDE DR	000004160000200014	1964
1507	COUNTRY SIDE DR	000004160000200015	1966
1509	COUNTRY SIDE DR	000004160000200016	1963
1511	COUNTRY SIDE DR	000004160000200017	1964
1513	COUNTRY SIDE DR	000004160000200018	1976
1515	COUNTRY SIDE DR	000004160000200019	1969
1517	COUNTRY SIDE DR	000004160000200020	1964
1519	COUNTRY SIDE DR	000004160000200021	1966
1521	COUNTRY SIDE DR	000004160000200022	1966
1522	COUNTRY SIDE DR	000004160000100007	0
1520	COUNTRY SIDE DR	000004160000100008	1964
1518	COUNTRY SIDE DR	000004160000100009	1974
1504	COUNTRY SIDE DR	000004160000100016	1969
1506	COUNTRY SIDE DR	000004160000100015	1971
1508	COUNTRY SIDE DR	000004160000100014	0
1510	COUNTRY SIDE DR	000004160000100013	1969
1512	COUNTRY SIDE DR	000004160000100012	1968
1514	COUNTRY SIDE DR	000004160000100011	1963
1516	COUNTRY SIDE DR	000004160000100010	1967
1617	COVENTRY WOODS CT	000004130000300022	1999
1504	COVENTRY WOODS CT	000004130000200023	1998

1502	COVENTRY WOODS CT	000004130000200024	1998
1401	COVENTRY WOODS CT	000004130000200034	1999
1400	COVENTRY WOODS CT	000004130000200033	1998
1622	COVENTRY WOODS CT	000004130000300025	1999
1615	COVENTRY WOODS CT	000004130000300021	1999
1403	COVENTRY WOODS CT	000004130000200035	1998
1619	COVENTRY WOODS CT	000004130000300023	1999
1621	COVENTRY WOODS CT	000004130000300024	1999
1402	COVENTRY WOODS CT	000004130000200032	1998
1611	COVENTRY WOODS CT	000004130000300020	1999
1404	COVENTRY WOODS CT	000004130000200031	1997
1620	COVENTRY WOODS CT	000004130000300026	1999
1609	COVENTRY WOODS CT	000004130000300019	1999
1618	COVENTRY WOODS CT	000004130000300027	1999
1603	COVENTRY WOODS CT	000004130000300016	1999
1406	COVENTRY WOODS CT	000004130000200030	1999
1605	COVENTRY WOODS CT	000004130000300017	1999
1607	COVENTRY WOODS CT	000004130000300018	1999
1501	COVENTRY WOODS CT	000004130000200039	1998
1503	COVENTRY WOODS CT	000004130000200040	1998
1616	COVENTRY WOODS CT	000004130000300028	1999
1614	COVENTRY WOODS CT	000004130000300029	1999
1500	COVENTRY WOODS CT	000004130000200025	1999
1612	COVENTRY WOODS CT	000004130000300030	1999
1502	COVENTRY WOODS CT	000004130000200024	1998
1610	COVENTRY WOODS CT	000004130000300031	1999
1504	COVENTRY WOODS CT	000004130000200023	1998
1608	COVENTRY WOODS CT	000004130000300032	1999
1506	COVENTRY WOODS CT	000004130000200022	1999
1508	COVENTRY WOODS CT	000004130000200021	1999
1600	COVENTRY WOODS CT	000004130000300036	1999
1602	COVENTRY WOODS CT	000004130000300035	1998
1604	COVENTRY WOODS CT	000004130000300034	1999
1606	COVENTRY WOODS CT	000004130000300033	1999
3409	GREEN NEEDLE DR	000004030000300003	1972
3408	GREEN NEEDLE DR	000004030000400009	1973
3407	GREEN NEEDLE DR	000004030000300002	1971
3405	GREEN NEEDLE DR	000004030000300001	1976
3406	GREEN NEEDLE DR	000004030000400010	0
3401	GREEN NEEDLE DR	000004010000100047	1987
3403	GREEN NEEDLE DR	000004010000100043	1989
3404	GREEN NEEDLE DR	000004010000100052	1986
3400	GREEN NEEDLE DR	000004010000100051	1986
3317	GREEN NEEDLE DR	000004010000100001	1986
3308	GREEN NEEDLE DR	000004010000100049	1986
3315	GREEN NEEDLE DR	000004010000100002	1986
3306	GREEN NEEDLE DR	000004010000100048	1987

3311	GREEN NEEDLE DR	000004010000100003	1988
3304	GREEN NEEDLE DR	000004010000100053	1989
3309	GREEN NEEDLE DR	000004010000100004	1986
3302	GREEN NEEDLE DR	000004010000100010	1987
3307	GREEN NEEDLE DR	000004010000100005	1989
3305	GREEN NEEDLE DR	000004010000100006	1986
3300	GREEN NEEDLE DR	000004010000100009	1986
3301	GREEN NEEDLE DR	000004010000100008	1986
3303	GREEN NEEDLE DR	000004010000100007	1998
3	LANDRY CT	000004130000200036	1998
6	LANDRY CT	000004130000200037	1998
4	LANDRY CT	000004130000200038	1998
3429	MARTIN AV	000004250000800011	1928
3427	MARTIN AV	000004250000800010	1947
3425	MARTIN AV	000004250000800009	1962
3421	MARTIN AV	000004250000800008	1939
3419	MARTIN AV	000004250000800007	1938
3417	MARTIN AV	000004250001000012	1922
3413	MARTIN AV	000004250001000011	1941
3411	MARTIN AV	000004250001000010	1997
3407	MARTIN AV	000004250001000009	0
3405	MARTIN AV	000004250001000008	1939
3401	MARTIN AV	000004250001000007	1959
3416	OBERLIN DR	000004130000200010	1975
3501	OBERLIN DR	000004030000200008	1968
3414	OBERLIN DR	000004130000200009	1975
3412	OBERLIN DR	000004130000200003	1989
3410	OBERLIN DR	000004130000200004	1975
3409	OBERLIN DR	000004030000400003	1968
3408	OBERLIN DR	000004130000200005	1975
3407	OBERLIN DR	000004030000400002	1970
3406	OBERLIN DR	000004130000200006	1976
3405	OBERLIN DR	000004030000400001	1970
3404	OBERLIN DR	000004130000200007	1976
3402	OBERLIN DR	000004000000100005	1990
3315	OBERLIN DR	000004010000100018	1954
3313	OBERLIN DR	000004010000100019	0
3311	OBERLIN DR	000004010000100020	1954
3308	OBERLIN DR	000004000000200024	1962
3309	OBERLIN DR	000004010000100021	1954
3306	OBERLIN DR	000004000000200023	1954
3307	OBERLIN DR	000004010000100022	1954
3304	OBERLIN DR	000004000000200022	1959
3305	OBERLIN DR	000004010000100023	1963
3302	OBERLIN DR	000004000000200021	1953
1631	OWENS ST	000004250000800012	1992
1633	OWENS ST	000004250000800013	1991

1624	OWENS ST	000004250001000013	0
1626	OWENS ST	000004250001000014	0
1411	RANKIN RD	000004030000100004	1953
1407	RANKIN RD	000004030000100003	1959
1419	RANKIN RD	000004030000100006	1964
1405	RANKIN RD	000004030000100002	1951
1519	RANKIN RD	000004130000100017	2000
1521	RANKIN RD	000004130000100002	1941
1523	RANKIN RD	000004130000100003	1961
1525	RANKIN RD	000004130000100004	1921
1421	RANKIN RD	000004030000100007	1959
1529	RANKIN RD	000004130000100005	1958
1619	RANKIN RD	000004160000600015	1950
1531	RANKIN RD	000004130000100006	1946
1401	RANKIN RD	000004030000100001	1971
1505	RANKIN RD	000004130000100015	0
1507	RANKIN RD	000004130000100014	1990
1509	RANKIN RD	000004130000100013	1986
1511	RANKIN RD	000004130000100012	1976
1515	RANKIN RD	000004130000100011	1972
1517	RANKIN RD	000004130000100010	1972
1423	RANKIN RD	000004030000100008	1955
1425	RANKIN RD	000004030000100009	1960
1519	RANKIN RD	000004130000100001	1955
1501	RANKIN RD	000004160000100021	1958
1503	RANKIN RD	000004130000100016	0
1613	RANKIN RD	000004160000600012	1946
1615	RANKIN RD	000004160000600013	1949
1617	RANKIN RD	000004160000600014	1950
1535	RANKIN RD	000004130000100007	1949
1400	RANKIN RD	000004030000200018	1969
1406	RANKIN RD	000004030000200017	1950
1408	RANKIN RD	000004030000200016	1954
1410	RANKIN RD	000004030000200015	1958
1414	RANKIN RD	000004030000200014	1939
1416	RANKIN RD	000004030000200013	1947
1418	RANKIN RD	000004030000200012	1947
1420	RANKIN RD	000004030000200011	1953
1422	RANKIN RD	000004030000200010	1955
1424	RANKIN RD	000004030000200009	1955
1500	RANKIN RD	000004130000200008	1941
1502	RANKIN RD	000004130000200011	0
1504	RANKIN RD	000004130000200014	1994
1506	RANKIN RD	000004130000200012	1990
1510	RANKIN RD	000004130000200015	0
1516	RANKIN RD	000004130000300004	1997
1518	RANKIN RD	000004130000300003	1997

1520	RANKIN RD	000004130000300002	1997
1522	RANKIN RD	000004130000300001	1997
1524	RANKIN RD	000004250000100012	1939
1620	RANKIN RD	000004250000300001	0
1526	RANKIN RD	000004250000100011	1939
1624	RANKIN RD	000004250000300002	1923
1528	RANKIN RD	000004250000100010	1939
1624	RANKIN RD	000004250000300003	1994
1530	RANKIN RD	000004250000100009	1939
1626	RANKIN RD	000004250000300004	1994
1532	RANKIN RD	000004250000100008	1939
1628	RANKIN RD	000004250000300005	1923
1630	RANKIN RD	000004250000300006	1928
1632	RANKIN RD	000004250000300007	1925
1634	RANKIN RD	000004250000300008	0
1419	ROCK SPRING ST	000004010000100014	1957
1421	ROCK SPRING ST	000004010000100013	1961
1423	ROCK SPRING ST	000004010000100012	1959
1425	ROCK SPRING ST	000004010000100011	1963
1529	ROCK SPRING ST	000004000000100002	1949
1531	ROCK SPRING ST	000004000000100003	0
1533	ROCK SPRING ST	000004000000100004	1975
1535	ROCK SPRING ST	000004000000100007	1968
1537	ROCK SPRING ST	000004000000100010	1963
1539	ROCK SPRING ST	000004000000100008	1964
1541	ROCK SPRING ST	000004000000100009	0
1527	ROCK SPRING ST	000004000000100001	1959
1418	ROCK SPRING ST	000004010000100050	1986
1420	ROCK SPRING ST	000004010000100015	1955
1422	ROCK SPRING ST	000004010000100016	1972
1424	ROCK SPRING ST	000004010000100017	1960
1426	ROCK SPRING ST	000004010000100035	1976
1526	ROCK SPRING ST	000004000000200001	1959
1528	ROCK SPRING ST	000004000000200002	1953
1530	ROCK SPRING ST	000004000000200003	1955
1532	ROCK SPRING ST	000004000000200004	1975
1536	ROCK SPRING ST	000004000000200005	1954
1538	ROCK SPRING ST	000004000000200006	1972
3522	SUMMIT AV	000004160000600005	1949
3520	SUMMIT AV	000004160000600006	0
3518	SUMMIT AV	000004160000600007	1960
3511	SUMMIT AV	000004160000100005	1951
3507	SUMMIT AV	000004160000100024	0
3514	SUMMIT AV	000004160000600008	1951
3509	SUMMIT AV	000004160000100006	1946
3512	SUMMIT AV	000004160000600009	1959
3503	SUMMIT AV	000004130000100009	1931

3510	SUMMIT AV	000004160000600010	1953
3501	SUMMIT AV	000004130000100008	1952
3500	SUMMIT AV	000004160000600011	1948
3430	SUMMIT AV	000004250000200001	0
3431	SUMMIT AV	000004250000100006	0
3433	SUMMIT AV	000004250000100007	1925
3427	SUMMIT AV	000004250000100005	1939
3428	SUMMIT AV	000004250000700001	1955
3425	SUMMIT AV	000004250000100004	1939
3424	SUMMIT AV	000004250000700003	0
3424	SUMMIT AV	000004250000700029	1962
3424	SUMMIT AV	000004250000700028	1962
3424	SUMMIT AV	000004250000700027	1962
3424	SUMMIT AV	000004250000700026	1962
3423	SUMMIT AV	000004250000100003	1948
3424	SUMMIT AV	000004250000700030	1962
3422	SUMMIT AV	000004250000700004	1927
3421	SUMMIT AV	000004250000100002	1938
3420	SUMMIT AV	000004250000700005	1924
3419	SUMMIT AV	000004250000600001	1924
3418	SUMMIT AV	000004250000700006	1936
3416	SUMMIT AV	000004250000700007	1920
3415	SUMMIT AV	000004250000600002	0
3415	SUMMIT AV	000004250000600014	1933
3414	SUMMIT AV	000004250000700008	1937
3412	SUMMIT AV	000004250000700009	1934
3413	SUMMIT AV	000004250000600003	1924
3410	SUMMIT AV	000004250000700010	1960
3301	SUMMIT AV	000004000000100011	1954
3411	SUMMIT AV	000004250000600004	1928
3408	SUMMIT AV	000004250000700011	1948
3409	SUMMIT AV	000004250000600005	0
3406	SUMMIT AV	000004250000700012	1924
3407	SUMMIT AV	000004250000600006	1927
3404	SUMMIT AV	000004250000700013	1944
3405	SUMMIT AV	000004250000600007	1923
3415	SUMMIT AV	000004250000600014	1933
3402	SUMMIT AV	000004250000700014	1926
3403	SUMMIT AV	000004250000600008	1920
3400	SUMMIT AV	000004250000700015	1925
3321	SUMMIT AV	000004250000600010	1949
3317	SUMMIT AV	000004250000600011	0
3319	SUMMIT AV	000004250000600013	0
3317	SUMMIT AV	000004250000600012	1953
3431	WICHITA PL	000004250000700036	1983
3432	WICHITA PL	000004250000800001	1969
3429	WICHITA PL	000004250000700035	1962

3429	WICHITA PL	000004250000700034	1962
3429	WICHITA PL	000004250000700033	1962
3429	WICHITA PL	000004250000700032	1962
3429	WICHITA PL	000004250000700031	1962
3428	WICHITA PL	000004250000800002	1939
3427	WICHITA PL	000004250000700025	1950
3426	WICHITA PL	000004250000800003	1926
3425	WICHITA PL	000004250000700024	1959
3424	WICHITA PL	000004250000800004	0
3423	WICHITA PL	000004250000700023	1960
3420	WICHITA PL	000004250000800005	0
3421	WICHITA PL	000004250000700022	1934
3418	WICHITA PL	000004250000800006	1953
3419	WICHITA PL	000004250000700021	1934
3417	WICHITA PL	000004250000700020	1945
3416	WICHITA PL	000004250001000001	1923
3413	WICHITA PL	000004250000700019	1928
3412	WICHITA PL	000004250001000002	0
3409	WICHITA PL	000004250000700018	1965
3410	WICHITA PL	000004250001000003	1945
3408	WICHITA PL	000004250001000004	1950
3405	WICHITA PL	000004250000700017	1940
3406	WICHITA PL	000004250001000005	0
3404	WICHITA PL	000004250001000006	1934
3401	WICHITA PL	000004250000700016	1934
1307	WOODGREEN DR	000004030000200001	1973
1401	WOODGREEN DR	000004030000200002	1968
1403	WOODGREEN DR	000004030000200003	1970
1405	WOODGREEN DR	000004030000200004	1969
1407	WOODGREEN DR	000004030000200005	1971
1409	WOODGREEN DR	000004030000200006	1972
1411	WOODGREEN DR	000004030000200007	1970
1402	WOODGREEN DR	000004030000400007	1972
1404	WOODGREEN DR	000004030000400006	1975
1400	WOODGREEN DR	000004030000400008	1972
1406	WOODGREEN DR	000004030000400005	1972
1408	WOODGREEN DR	000004030000400004	1974
3601	YANCEYVILLE ST	000005490000200004	1980
3506	YANCEYVILLE ST	000004030000200019	1951
3504	YANCEYVILLE ST	000004030000200020	1947
3502	YANCEYVILLE ST	000004030000200021	1947
3500	YANCEYVILLE ST	000004030000200022	1948
3424	YANCEYVILLE ST	000004030000300004	1947
3422	YANCEYVILLE ST	000004030000300005	1978
3420	YANCEYVILLE ST	000004030000300006	1949
3418	YANCEYVILLE ST	000004010000100042	1947
3419	YANCEYVILLE ST	000005490000200011	1949

3416	YANCEYVILLE ST	000004010000100041	1954
3414	YANCEYVILLE ST	000004010000100037	1949
3412	YANCEYVILLE ST	000004010000100039	1953
3410	YANCEYVILLE ST	000004010000100038	1949
3408	YANCEYVILLE ST	000004010000100040	1952
3406	YANCEYVILLE ST	000004010000100036	1946
3404	YANCEYVILLE ST	000004010000100034	1950

Rolling Roads



Legend

 Unsurveyed Building Footprints

parcelYearBuilt

 <all other values>

YRBUILT

 1970

 1960-1969

 1950-1959

 1940-1949



House #	Street Name	Parcel Number	Year Built
2604	ANTOINE DR	000003600000200007	1964
2602	ANTOINE DR	000003600000200006	1964
2609	ANTOINE DR	000003600000100001	1964
2607	ANTOINE DR	000003600000100002	1964
2605	ANTOINE DR	000003600000100003	1964
2603	ANTOINE DR	000003600000100004	1964
2514	ARGONNE BV	000003600000400020	0
2500	ARGONNE BV	000003600000400019	1963
2502	ARGONNE BV	000003600000400018	1963
2504	ARGONNE BV	000003600000400017	1963
2506	ARGONNE BV	000003600000400016	1963
2508	ARGONNE BV	000003600000400015	1964
2510	ARGONNE BV	000003600000400014	1963
2512	ARGONNE BV	000003600000400013	1964
2514	ARGONNE BV	000003600000400012	1964
2600	ARGONNE BV	000003600000300019	1964
2602	ARGONNE BV	000003600000300018	1964
2604	ARGONNE BV	000003600000300017	1964
2703	ARGONNE BV	000003590001100005	1966
2705	ARGONNE BV	000003590001100006	1966
2702	ARGONNE BV	000003600000500009	1966
2704	ARGONNE BV	000003600000500010	1966
2707	ARGONNE BV	000003590001100007	1966
2728	AZALEA DR	000003600000500027	1938
2726	AZALEA DR	000003600000500020	1972
2724	AZALEA DR	000003600000500019	1928
2722	AZALEA DR	000003600000500018	1979
2720	AZALEA DR	000003600000500033	1977
2718	AZALEA DR	000003600000500017	1977
2604	AZALEA DR	000003590000900011	1965
2716	AZALEA DR	000003600000500013	1977
2714	AZALEA DR	000003600000500014	1977
2602	AZALEA DR	000003590000900010	1965
2712	AZALEA DR	000003600000500016	1977
2600	AZALEA DR	000003590000900009	1966
2710	AZALEA DR	000003600000500015	1942
2700	AZALEA DR	000003600000500011	1971
2702	AZALEA DR	000003600000500012	1971
2214	BRANDERWOOD DR	000006910000400043	1989
2212	BRANDERWOOD DR	000006910000400044	1989
2210	BRANDERWOOD DR	000006910000400045	1989
2208	BRANDERWOOD DR	000006910000400046	1990
2206	BRANDERWOOD DR	000006910000400047	1990
2204	BRANDERWOOD DR	000006910000400048	1989
2223	BRANDERWOOD DR	000006910000300041	1988
2221	BRANDERWOOD DR	000006910000300040	1990

2219	BRANDERWOOD DR	000006910000300039	1990
2217	BRANDERWOOD DR	000006910000300038	1990
2215	BRANDERWOOD DR	000006910000300037	1991
2211	BRANDERWOOD DR	000006910000300036	1991
2209	BRANDERWOOD DR	000006910000300035	1992
2207	BRANDERWOOD DR	000006910000300034	1991
2205	BRANDERWOOD DR	000006910000300033	1988
2203	BRANDERWOOD DR	000006910000300032	1988
2201	BRANDERWOOD DR	000006910000300031	1994
2914	BRANDERWOOD DR	000003630000200040	1984
2916	BRANDERWOOD DR	000003630000200037	1909
2918	BRANDERWOOD DR	000003630000200036	1939
2909	BRANDERWOOD DR	000004690000100005	1954
2920	BRANDERWOOD DR	000003630000200035	1939
2922	BRANDERWOOD DR	000003630000200034	1939
2924	BRANDERWOOD DR	000003630000200033	0
2926	BRANDERWOOD DR	000003630000200032	1940
2911	BRANDERWOOD DR	000004690000100017	1984
3006	BRANDERWOOD DR	000003630000200029	1913
2913	BRANDERWOOD DR	000004690000100018	1984
2930	BRANDERWOOD DR	000003630000200038	1981
2932	BRANDERWOOD DR	000003630000200039	1981
2921	BRANDERWOOD DR	000004690000100010	1926
2934	BRANDERWOOD DR	000003630000200031	1981
3008	BRANDERWOOD DR	000003630000200028	1903
3004	BRANDERWOOD DR	000003630000200030	1939
2923	BRANDERWOOD DR	000004690000100011	1937
3012	BRANDERWOOD DR	000003630000200027	1957
2925	BRANDERWOOD DR	000004690000100012	1982
2927	BRANDERWOOD DR	000004690000100013	1923
2929	BRANDERWOOD DR	000004690000100014	1918
3007	BRANDERWOOD DR	000004640000100001	2002
3014	BRANDERWOOD DR	000004640000600007	0
3018	BRANDERWOOD DR	000004640000600009	0
3009	BRANDERWOOD DR	000004640000100034	1955
3011	BRANDERWOOD DR	000004640000100002	1953
3013	BRANDERWOOD DR	000004640000100003	1940
3013	BRANDERWOOD DR	000004640000100004	0
3020	BRANDERWOOD DR	000004640000600005	1968
3015	BRANDERWOOD DR	000004640000100005	1938
3017	BRANDERWOOD DR	000004640000100006	1938
3019	BRANDERWOOD DR	000004640000100007	1958
3024	BRANDERWOOD DR	000004640000600003	1961
3021	BRANDERWOOD DR	000004640000100008	1950
3022	BRANDERWOOD DR	000004640000600004	1955
3023	BRANDERWOOD DR	000004640000100009	0
3026	BRANDERWOOD DR	000004640000600002	0

3017	BRANDERWOOD DR	000004640000100016	0
3017	BRANDERWOOD DR	000004640000100015	0
3025	BRANDERWOOD DR	000004640000100010	0
2001	BRIDGETTE BV	000003580000400001	0
2207	BRIDGETTE BV	000003620000200015	1966
2205	BRIDGETTE BV	000003620000200016	1967
2209	BRIDGETTE BV	000003620000200014	1966
2203	BRIDGETTE BV	000003620000200017	1968
2211	BRIDGETTE BV	000003620000200013	1966
2403	BRIDGETTE CT	000003620000200012	1966
2301	BRIDGETTE BV	000003620000200008	1966
2405	BRIDGETTE CT	000003620000200011	1966
2303	BRIDGETTE BV	000003620000200007	1966
2305	BRIDGETTE BV	000003620000200006	1966
2103	BRIDGETTE BV	000003620000300026	1967
2307	BRIDGETTE BV	000003620000200005	1966
2003	BRIDGETTE BV	000003580000400002	1963
2309	BRIDGETTE BV	000003620000200004	1966
2404	BRIDGETTE CT	000003620000200010	1966
2402	BRIDGETTE CT	000003620000200009	1966
2311	BRIDGETTE BV	000003620000200003	1966
2315	BRIDGETTE BV	000003620000200002	1966
2317	BRIDGETTE BV	000003620000200001	1966
2005	BRIDGETTE BV	000003580000400003	1968
2007	BRIDGETTE BV	000003580000400004	1970
2401	BRIDGETTE BV	000003620000100018	1966
2403	BRIDGETTE BV	000003620000100019	1967
2409	BRIDGETTE BV	000003590000300001	1965
2503	BRIDGETTE BV	000003590000200029	1963
2511	BRIDGETTE BV	000003590000100028	1963
2504	BURGUNDY DR	000003590000100024	1964
2506	BURGUNDY DR	000003590000100023	1964
2505	BURGUNDY DR	000003590000700002	1964
2508	BURGUNDY DR	000003590000100022	1964
2507	BURGUNDY DR	000003590000700003	1964
2510	BURGUNDY DR	000003590000100021	1964
2509	BURGUNDY DR	000003590000700004	1964
2512	BURGUNDY DR	000003590000100020	1964
2511	BURGUNDY DR	000003590000700005	1963
2514	BURGUNDY DR	000003590000100019	1963
2513	BURGUNDY DR	000003590000700006	1964
2516	BURGUNDY DR	000003590000100017	1964
2515	BURGUNDY DR	000003590000700007	1964
2518	BURGUNDY DR	000003590000100016	1964
2517	BURGUNDY DR	000003590000700008	1964
2520	BURGUNDY DR	000003590000100015	1964
2603	BURGUNDY DR	000003590000800012	1965

2602	BURGUNDY DR	000003590001100011	1965
2605	BURGUNDY DR	000003590000800011	1965
2604	BURGUNDY DR	000003590001100010	1965
2607	BURGUNDY DR	000003590000800010	1965
2606	BURGUNDY DR	000003590001100009	1965
2609	BURGUNDY DR	000003590000800009	1965
2608	BURGUNDY DR	000003590001100008	1966
2200	CELESTE CT	000003540000400011	1961
2201	CELESTE CT	000003540000400012	1961
2202	CELESTE CT	000003540000400010	1961
2500	CELESTE DR	000003540000400014	1961
2203	CELESTE CT	000003540000400013	1961
2204	CELESTE CT	000003540000400009	1961
2206	CELESTE CT	000003540000400008	1961
2503	CELESTE DR	000003540000500012	1961
2505	CELESTE DR	000003540000500013	1961
2507	CELESTE DR	000003540000500014	1961
2509	CELESTE DR	000003540000500015	1961
2511	CELESTE DR	000003540000500016	1961
2512	CELESTE DR	000003540000300007	1961
2513	CELESTE DR	000003540000500017	1961
2514	CELESTE DR	000003540000300006	1961
2516	CELESTE DR	000003540000300005	1961
2515	CELESTE DR	000003540000500018	1961
2517	CELESTE DR	000003540000500001	1961
2501	CEZANNE DR	000003590000100001	1963
2503	CEZANNE DR	000003590000100002	1963
2505	CEZANNE DR	000003590000100003	1963
2507	CEZANNE DR	000003590000100004	1963
2509	CEZANNE DR	000003590000100005	1963
2511	CEZANNE DR	000003590000100006	1963
2513	CEZANNE DR	000003590000100007	1963
2515	CEZANNE DR	000003590000100008	1964
2517	CEZANNE DR	000003590000100009	1964
2519	CEZANNE DR	000003590000100010	0
2521	CEZANNE DR	000003590000100011	1964
2604	CHANTILLY PL	000003600000200003	1964
2606	CHANTILLY PL	000003600000200004	1964
2608	CHANTILLY PL	000003600000200005	1964
2605	CHANTILLY PL	000003600000300002	1964
2607	CHANTILLY PL	000003600000300003	1964
2701	CHANTILLY PL	000003600000300004	1964
2703	CHANTILLY PL	000003600000300005	1964
2702	CHANTILLY PL	000003600000100005	1964
2705	CHANTILLY PL	000003600000300006	1964
2704	CHANTILLY PL	000003600000100006	1964
2707	CHANTILLY PL	000003600000300007	1964

2706	CHANTILLY PL	000003600000100007	1964
2709	CHANTILLY PL	000003600000300008	1964
2708	CHANTILLY PL	000003600000100008	1964
2711	CHANTILLY PL	000003600000300009	1964
2710	CHANTILLY PL	000003600000100009	1964
2713	CHANTILLY PL	000003600000300010	1964
2122	CHELTENHAM BV	000003580000200026	1963
2120	CHELTENHAM BV	000003580000200025	1963
2118	CHELTENHAM BV	000003580000200024	1963
2116	CHELTENHAM BV	000003580000200023	1963
2200	CHELTENHAM BV	000003580000100002	1963
2114	CHELTENHAM BV	000003580000200022	1963
2112	CHELTENHAM BV	000003580000200021	1963
2110	CHELTENHAM BV	000003580000200020	1963
2202	CHELTENHAM BV	000003580000100003	1963
2108	CHELTENHAM BV	000003580000200019	1963
2204	CHELTENHAM BV	000003580000100004	1963
2106	CHELTENHAM BV	000003580000200018	1963
2519	CHELTENHAM BV	000003540000700006	0
2104	CHELTENHAM BV	000003580000200017	1963
2113	CHELTENHAM BV	000003580000300018	1963
2206	CHELTENHAM BV	000003580000100005	1963
2102	CHELTENHAM BV	000003580000200016	1963
2111	CHELTENHAM BV	000003580000300001	1963
2100	CHELTENHAM BV	000003580000200015	1963
2208	CHELTENHAM BV	000003580000100006	1963
2010	CHELTENHAM CT	000003580000200014	1963
2109	CHELTENHAM BV	000003580000300002	1963
2210	CHELTENHAM BV	000003580000100007	1963
2008	CHELTENHAM CT	000003580000200013	1963
2107	CHELTENHAM BV	000003580000300003	1963
2006	CHELTENHAM CT	000003580000200012	1963
2105	CHELTENHAM BV	000003580000300004	1963
2212	CHELTENHAM BV	000003580000100008	1963
2103	CHELTENHAM BV	000003580000300005	1963
2004	CHELTENHAM CT	000003580000200011	1963
2101	CHELTENHAM BV	000003580000300006	1963
2214	CHELTENHAM BV	000003580000100009	1963
2216	CHELTENHAM BV	000003580000100010	1963
2005	CHELTENHAM BV	000003580000300007	1963
2006	CHELTENHAM BV	000003580000200004	1963
2007	CHELTENHAM CT	000003580000200005	1963
2218	CHELTENHAM BV	000003580000100011	1963
2005	CHELTENHAM CT	000003580000200006	1963
2000	CHELTENHAM CT	000003580000200009	0
2003	CHELTENHAM BV	000003580000300008	1963
2004	CHELTENHAM BV	000003580000200003	1963

2003	CHELTENHAM CT	000003580000200007	1963
2001	CHELTENHAM CT	000003580000200008	1963
2302	CHELTENHAM BV	000003550000300013	1961
2300	CHELTENHAM BV	000003550000300014	1961
2002	CHELTENHAM BV	000003580000200002	1963
2000	CHELTENHAM BV	000003580000200001	1963
2500	CHELTENHAM BV	000003540000600007	1961
2518	CHELTENHAM BV	000003540000500002	1961
2502	CHELTENHAM BV	000003540000600006	1961
2519	CHELTENHAM BV	000003540000700006	0
2504	CHELTENHAM BV	000003540000600005	1961
2506	CHELTENHAM BV	000003540000600004	1961
2510	CHELTENHAM BV	000003540000600002	1961
2508	CHELTENHAM BV	000003540000600003	1961
2501	CHERBONNE DR	000003590000200028	1963
2505	CHERBONNE DR	000003590000200027	1963
2500	CHERBONNE DR	000003590000100027	1963
2507	CHERBONNE DR	000003590000200026	1963
2509	CHERBONNE DR	000003590000200025	1963
2502	CHERBONNE DR	000003590000100026	1963
2504	CHERBONNE DR	000003590000100025	1963
2511	CHERBONNE DR	000003590000200024	1963
2515	CHERBONNE DR	000003590000200023	1965
2508	CHERBONNE DR	000003590000700001	1963
2517	CHERBONNE DR	000003590000200022	1965
2510	CHERBONNE DR	000003590000700017	1965
2519	CHERBONNE DR	000003590000200021	1965
2512	CHERBONNE DR	000003590000700016	1965
2521	CHERBONNE DR	000003590000200020	1965
2514	CHERBONNE DR	000003590000700015	1965
2523	CHERBONNE DR	000003590000200019	1965
2516	CHERBONNE DR	000003590000700014	1965
2525	CHERBONNE DR	000003590000200018	1965
2518	CHERBONNE DR	000003590000700013	1965
2520	CHERBONNE DR	000003590000700012	1965
2603	CHERBONNE DR	000003590000900015	1965
2602	CHERBONNE DR	000003590000800004	1965
2605	CHERBONNE DR	000003590000900014	1965
2604	CHERBONNE DR	000003590000800005	1965
2607	CHERBONNE DR	000003590000900013	1965
2606	CHERBONNE DR	000003590000800006	1965
2609	CHERBONNE DR	000003590000900012	1965
2608	CHERBONNE DR	000003590000800007	1965
2610	CHERBONNE DR	000003590000800008	1965
3100	CREEK RIDGE RD	000004760000100001	1953
3102	CREEK RIDGE RD	000004760000100002	1985
3104	CREEK RIDGE RD	000004760000100004	1948

3106	CREEK RIDGE RD	000004760000100005	1957
2604	DEER PL	000003540000200010	1960
2606	DEER PL	000003540000200009	1960
2608	DEER PL	000003540000200008	1960
2610	DEER PL	000003540000200007	1960
2612	DEER PL	000003540000200006	1960
2614	DEER PL	000003540000200016	1941
2616	DEER PL	000003540000200017	1961
2618	DEER PL	000003540000200015	1942
2605	DEER PL	000003540000100007	1960
2607	DEER PL	000003540000100006	1960
2609	DEER PL	000003540000100005	1960
2611	DEER PL	000003540000100004	1960
2613	DEER PL	000003540000100003	1960
2615	DEER PL	000003540000100002	1960
2617	DEER PL	000003540000100001	1960
2400	DENISE DR	000003620000100011	1966
2401	DENISE DR	000003620000400003	1967
2402	DENISE DR	000003620000100010	1966
2403	DENISE DR	000003620000400002	1967
2405	DENISE DR	000003620000400001	1967
2500	DENISE DR	000003590000200010	1962
2502	DENISE DR	000003590000200011	1965
2501	DENISE DR	000003590000500005	1962
2504	DENISE DR	000003590000200012	1965
2503	DENISE DR	000003590000500006	1965
2506	DENISE DR	000003590000200013	1965
2505	DENISE DR	000003590000500007	1965
2508	DENISE DR	000003590000200014	1965
2507	DENISE DR	000003590000500008	1965
2601	DENISE DR	000003590000600007	1965
2603	DENISE DR	000003590000600008	1965
2602	DENISE DR	000003590000900004	1966
2605	DENISE DR	000003590000600009	1966
2604	DENISE DR	000003590000900005	1966
2607	DENISE DR	000003590000600010	1966
2606	DENISE DR	000003590000900006	1966
2609	DENISE DR	000003590000600011	1966
2608	DENISE DR	000003590000900007	1966
2611	DENISE DR	000003590000600012	1966
2610	DENISE DR	000003590000900008	1966
2615	DENISE DR	000003590000600013	1966
2617	DENISE DR	000003590000600014	1966
2701	DENISE DR	000003590000600015	1967
2703	DENISE DR	000003590000600016	1966
2705	DENISE DR	000003590000600017	1966
2707	DENISE DR	000003590000600018	1971

2709	DENISE DR	000003590000600019	1971
2717	DENISE DR	000004760000100003	1965
2721	DENISE DR	000004760000100006	1995
2400	DEVEROW PL	000003620000400004	1967
2401	DEVEROW PL	000003620000500004	1967
2402	DEVEROW PL	000003620000400005	1967
2403	DEVEROW PL	000003620000500003	1967
2405	DEVEROW PL	000003620000500002	1968
2411	DEVEROW PL	000003620000400013	1968
2409	DEVEROW PL	000003620000500001	1968
2404	DEVEROW PL	000003620000400006	1967
2406	DEVEROW PL	000003620000400007	1967
2415	DEVEROW PL	000003620000400012	1968
2408	DEVEROW PL	000003620000400008	1967
2410	DEVEROW PL	000003620000400009	1968
2414	DEVEROW PL	000003620000400010	1968
2416	DEVEROW PL	000003620000400011	1968
2403	DONLORA DR	000003620000200032	1969
2402	DONLORA DR	000003620000100017	1966
2404	DONLORA DR	000003620000100016	1966
2406	DONLORA DR	000003620000100015	1966
2408	DONLORA DR	000003620000100014	1966
2411	DONLORA DR	000003620000300016	1967
2501	DONLORA DR	000003620000300017	1967
2503	DONLORA DR	000003620000300018	1967
2505	DONLORA DR	000003620000300019	1967
2507	DONLORA DR	000003620000300020	1967
2523	DONLORA DR	000003580000500026	1968
2515	DONLORA DR	000003620000300023	1967
2517	DONLORA DR	000003580000500029	1968
2509	DONLORA DR	000003620000300021	1967
2519	DONLORA DR	000003580000500028	1968
2511	DONLORA DR	000003620000300022	1967
2521	DONLORA DR	000003580000500027	1968
2410	DONLORA DR	000003620000100013	1966
2412	DONLORA DR	000003620000100012	1966
2525	DONLORA DR	000003580000500025	1968
2603	DONLORA DR	000003580000400014	1968
2605	DONLORA DR	000003580000400015	1968
2607	DONLORA DR	000003580000400016	1968
2514	DONLORA DR	000003580000500005	1968
2512	DONLORA DR	000003580000500004	1968
2510	DONLORA DR	000003620000500006	1967
2508	DONLORA DR	000003620000500005	1967
2516	DONLORA DR	000003580000500006	1968
2518	DONLORA DR	000003580000500007	1968
2	DONLORA CT	000003630000100008	1968

1	DONLORA CT	000003630000100001	1968
2608	DONLORA DR	000006910000100004	1993
4	DONLORA CT	000003630000100007	1968
3	DONLORA CT	000003630000100002	1968
6	DONLORA CT	000003630000100006	1968
5	DONLORA CT	000003630000100003	1968
8	DONLORA CT	000003630000100005	1968
7	DONLORA CT	000003630000100004	1968
2302	DULAIRE RD	000003630000100020	1968
2300	DULAIRE RD	000003630000100021	1969
2408	DULAIRE RD	000003630000400001	1968
2406	DULAIRE RD	000003630000400002	1968
2212	DULAIRE RD	000003630000200001	1968
2404	DULAIRE RD	000003630000400003	1968
2210	DULAIRE RD	000003630000200002	1968
2402	DULAIRE RD	000003630000400004	1968
2208	DULAIRE RD	000003630000200003	1968
2410	DULAIRE RD	000003590000400006	1961
2206	DULAIRE RD	000003630000200004	1968
2204	DULAIRE RD	000003630000200005	1968
2304	DULAIRE RD	000003630000100019	1969
2310	DULAIRE RD	000003630000100016	1968
2312	DULAIRE RD	000003630000100015	1968
2308	DULAIRE RD	000003630000100017	1968
2314	DULAIRE RD	000003630000100014	1968
2306	DULAIRE RD	000003630000100018	1968
2202	DULAIRE RD	000003630000200006	1969
2500	DULAIRE RD	000003590000500001	1966
2508	DULAIRE RD	000003590000500009	1965
2506	DULAIRE RD	000003590000500011	1975
2504	DULAIRE RD	000003590000500010	1918
2602	DULAIRE RD	000003590000200016	1965
2600	DULAIRE RD	000003590000200015	1965
2405	DULAIRE RD	000003630000500004	1968
2403	DULAIRE RD	000003630000500005	1968
2407	DULAIRE RD	000003630000500003	1968
2211	DULAIRE RD	000003630000300010	1968
2301	DULAIRE RD	000003630000300009	1969
2604	DULAIRE RD	000003590000200017	1965
2303	DULAIRE RD	000003630000300008	1968
2200	DULAIRE RD	000003630000200007	1968
2305	DULAIRE RD	000003630000300007	1968
2612	DULAIRE RD	000003590000700010	1965
2317	DULAIRE RD	000003630000300002	1968
2307	DULAIRE RD	000003630000300006	1968
2610	DULAIRE RD	000003590000700011	1965
2315	DULAIRE RD	000003630000300003	1968

2507	DULAIRE RD	000003590000600006	0
2203	DULAIRE RD	000003630000200009	1968
2201	DULAIRE RD	000003630000200008	1969
2309	DULAIRE RD	000003630000300005	1968
2311	DULAIRE RD	000003630000300004	1968
2505	DULAIRE RD	000003590000600005	0
2601	DULAIRE RD	000003590000900003	1965
2503	DULAIRE RD	000003590000600004	0
2501	DULAIRE RD	000003590000600003	0
2614	DULAIRE RD	000003590000700009	1964
2700	DULAIRE RD	000003590000100014	1964
2603	DULAIRE RD	000003590000900002	1965
2702	DULAIRE RD	000003590000100013	1964
2820	DULAIRE RD	000003600000100016	1988
2812	DULAIRE RD	000003600000300011	1964
2605	DULAIRE RD	000003590000900001	1965
2704	DULAIRE RD	000003590000100012	1964
2609	DULAIRE RD	000003590000800003	1965
2810	DULAIRE RD	000003600000300012	1964
2611	DULAIRE RD	000003590000800002	1965
2613	DULAIRE RD	000003590000800001	1964
2808	DULAIRE RD	000003600000300013	1964
2819	DULAIRE RD	000003600000500028	1964
2817	DULAIRE RD	000003600000500029	1964
2806	DULAIRE RD	000003600000300014	1964
2701	DULAIRE RD	000003590001100001	1964
2821	DULAIRE RD	000003600000500035	0
2802	DULAIRE RD	000003600000300016	1964
2804	DULAIRE RD	000003600000300015	1964
2815	DULAIRE RD	000003600000500030	1964
2703	DULAIRE RD	000003590001100002	1964
2705	DULAIRE RD	000003590001100003	1964
2707	DULAIRE RD	000003590001100004	1964
2813	DULAIRE RD	000003600000500002	1964
2801	DULAIRE RD	000003600000500008	1964
2811	DULAIRE RD	000003600000500003	1964
2803	DULAIRE RD	000003600000500007	1964
2809	DULAIRE RD	000003600000500004	1964
2805	DULAIRE RD	000003600000500006	1964
2807	DULAIRE RD	000003600000500005	1964
2002	DUMAINE CT	000003580000400007	1965
2000	DUMAINE CT	000003580000400008	1968
2001	DUMAINE CT	000003580000400009	1968
2003	DUMAINE CT	000003580000400010	1968
2500	FONTAINE RD	000003540000500009	1961
2502	FONTAINE RD	000003540000500008	1961
2504	FONTAINE RD	000003540000500007	1961

2506	FONTAINE RD	000003540000500006	1961
2501	FONTAINE RD	000003540000600008	1961
2503	FONTAINE RD	000003540000600009	1961
2508	FONTAINE RD	000003540000500005	1961
2505	FONTAINE RD	000003540000600010	1961
2510	FONTAINE RD	000003540000500004	1961
2507	FONTAINE RD	000003540000600011	1961
2512	FONTAINE RD	000003540000500003	1961
2509	FONTAINE RD	000003540000600012	1961
2511	FONTAINE RD	000003540000600001	1961
2205	FOUR SEASONS BV	000003550000100003	1961
2207	FOUR SEASONS BV	000003550000100004	1961
2209	FOUR SEASONS BV	000003550000100005	1961
2204	FOUR SEASONS BV	000003540000400016	1961
2211	FOUR SEASONS BV	000003550000100006	1961
2206	FOUR SEASONS BV	000003540000400015	1961
2301	FOUR SEASONS BV	000003550000100007	1961
2303	FOUR SEASONS BV	000003550000100008	1961
2305	FOUR SEASONS BV	000003550000100009	1961
2300	FOUR SEASONS BV	000003540000500011	1961
2307	FOUR SEASONS BV	000003550000100010	1961
2302	FOUR SEASONS BV	000003540000500010	1961
2309	FOUR SEASONS BV	000003550000100011	1961
2311	FOUR SEASONS BV	000003550000100012	1961
2313	FOUR SEASONS BV	000003550000100013	1961
2403	FOUR SEASONS BV	000003590000300002	1965
2400	FOUR SEASONS BV	000003590000200001	1962
2405	FOUR SEASONS BV	000003590000300003	1965
2402	FOUR SEASONS BV	000003590000200002	1962
2407	FOUR SEASONS BV	000003590000300004	1965
2409	FOUR SEASONS BV	000003590000300005	1965
2404	FOUR SEASONS BV	000003590000200003	1962
2411	FOUR SEASONS BV	000003590000300006	1965
2406	FOUR SEASONS BV	000003590000200004	1962
2413	FOUR SEASONS BV	000003590000300007	1965
2408	FOUR SEASONS BV	000003590000200005	1962
2415	FOUR SEASONS BV	000003590000300008	1965
2410	FOUR SEASONS BV	000003590000200006	1962
2412	FOUR SEASONS BV	000003590000200007	1962
2417	FOUR SEASONS BV	000003590000300009	1965
2414	FOUR SEASONS BV	000003590000200008	1962
2416	FOUR SEASONS BV	000003590000200009	1962
2501	FOUR SEASONS BV	000003590000400001	1964
2503	FOUR SEASONS BV	000003590000400002	1964
2505	FOUR SEASONS BV	000003590000400003	1964
2507	FOUR SEASONS BV	000003590000400004	1964
2502	FOUR SEASONS BV	000003590000500004	1962

2509	FOUR SEASONS BV	000003590000400005	1964
2504	FOUR SEASONS BV	000003590000500003	1962
2506	FOUR SEASONS BV	000003590000500002	1966
2601	FOUR SEASONS BV	000003630000500002	1969
2600	FOUR SEASONS BV	000003590000600002	0
2603	FOUR SEASONS BV	000003630000500001	1955
2602	FOUR SEASONS BV	000003590000600001	0
2610	FOUR SEASONS BV	000003590000600021	1962
2016	LIONNE DR	000003580000300017	1963
2014	LIONNE DR	000003580000300016	1963
2012	LIONNE DR	000003580000300015	1963
2010	LIONNE DR	000003580000300014	1963
2008	LIONNE DR	000003580000300013	1963
2006	LIONNE DR	000003580000300012	1963
2004	LIONNE DR	000003580000300011	1963
2002	LIONNE DR	000003580000300010	1963
2000	LIONNE DR	000003580000300009	1963
2300	LOURANCE BV	000003580000500019	1968
2302	LOURANCE BV	000003580000500020	1968
2303	LOURANCE BV	000003580000400005	1968
2304	LOURANCE BV	000003580000500021	1968
2305	LOURANCE BV	000003580000400006	1968
2306	LOURANCE BV	000003580000500022	1968
2308	LOURANCE BV	000003580000500023	1968
2309	LOURANCE BV	000003580000400011	1968
2310	LOURANCE BV	000003580000500024	1968
2311	LOURANCE BV	000003580000400012	1968
2315	LOURANCE BV	000003580000400013	1968
2401	LOURANCE BV	000003630000100009	1968
2402	LOURANCE BV	000003630000400009	1968
2403	LOURANCE BV	000003630000100010	1968
2404	LOURANCE BV	000003630000400008	1968
2405	LOURANCE BV	000003630000100011	1968
2406	LOURANCE BV	000003630000400007	1968
2407	LOURANCE BV	000003630000100012	1968
2408	LOURANCE BV	000003630000400006	1965
2409	LOURANCE BV	000003630000100013	1968
2410	LOURANCE BV	000003630000400005	1968
2500	LOURANCE BV	000003630000500006	1968
2501	LOURANCE BV	000003630000300001	1968
2502	LOURANCE BV	000003630000500007	1969
2504	LOURANCE BV	000003630000500008	1969
2506	LOURANCE BV	000003630000500009	1969
2508	LOURANCE BV	000003630000500010	1969
2512	LOURANCE BV	000003630000500012	1969
2510	LOURANCE BV	000003630000500011	1969
2517	LOURANCE BV	000003630000200026	1970

2200	MELOINE LN	000003630000300011	1968
2201	MELOINE LN	000003630000200010	1968
2202	MELOINE LN	000003630000300012	1970
2204	MELOINE LN	000003630000300013	1970
2203	MELOINE LN	000003630000200011	1970
2206	MELOINE LN	000003630000300014	1970
2226	MELOINE LN	000003630000300024	1969
2208	MELOINE LN	000003630000300015	1970
2205	MELOINE LN	000003630000200012	1970
2210	MELOINE LN	000003630000300016	1969
2224	MELOINE LN	000003630000300023	1964
2212	MELOINE LN	000003630000300017	1969
2222	MELOINE LN	000003630000300022	1969
2207	MELOINE LN	000003630000200013	1970
2214	MELOINE LN	000003630000300018	1969
2220	MELOINE LN	000003630000300021	1969
2218	MELOINE LN	000003630000300020	1969
2216	MELOINE LN	000003630000300019	1969
2233	MELOINE LN	000003630000200025	1971
2209	MELOINE LN	000003630000200014	1970
2211	MELOINE LN	000003630000200015	1971
2231	MELOINE LN	000003630000200024	1971
2215	MELOINE LN	000003630000200016	1970
2217	MELOINE LN	000003630000200017	1970
2229	MELOINE LN	000003630000200023	1970
2227	MELOINE LN	000003630000200022	1970
2219	MELOINE LN	000003630000200018	1970
2225	MELOINE LN	000003630000200021	1970
2221	MELOINE LN	000003630000200019	1970
2223	MELOINE LN	000003630000200020	1970
2301	MICHELLE LN	000003550000300001	0
2303	MICHELLE LN	000003550000300002	0
2305	MICHELLE LN	000003550000300003	0
2307	MICHELLE LN	000003550000300004	0
2309	MICHELLE LN	000003550000300005	1963
2308	MICHELLE LN	000003550000200021	1963
2311	MICHELLE LN	000003550000300006	1963
2310	MICHELLE LN	000003550000200020	1963
2313	MICHELLE LN	000003550000300007	1963
2312	MICHELLE LN	000003550000200019	1963
2315	MICHELLE LN	000003550000300008	1963
2314	MICHELLE LN	000003550000200018	1963
2317	MICHELLE LN	000003550000300009	1963
2316	MICHELLE LN	000003550000200017	1963
2319	MICHELLE LN	000003550000300010	1963
2318	MICHELLE LN	000003550000200016	1963
2321	MICHELLE LN	000003550000300011	1963

2320	MICHELLE LN	000003550000200015	1963
2323	MICHELLE LN	000003550000300012	1961
2322	MICHELLE LN	000003550000200014	1961
2303	MICHELLE LN	000003550000300002	0
2205	MONTCLAIR RD	000003540000400003	1961
2207	MONTCLAIR RD	000003540000400004	1961
2206	MONTCLAIR RD	000003540000300012	1961
2209	MONTCLAIR RD	000003540000400005	1961
2208	MONTCLAIR RD	000003540000300011	1961
2211	MONTCLAIR RD	000003540000400006	1961
2210	MONTCLAIR RD	000003540000300010	1961
2213	MONTCLAIR RD	000003540000400007	1961
2212	MONTCLAIR RD	000003540000300009	1961
2214	MONTCLAIR RD	000003540000300008	1961
2202	OAKMONT CT	000006910000200011	1993
2200	OAKMONT CT	000006910000200012	1994
2201	OAKMONT CT	000006910000200013	1994
2204	OAKMONT CT	000006910000200010	1994
2203	OAKMONT CT	000006910000200014	1993
2206	OAKMONT CT	000006910000200009	1993
2205	OAKMONT CT	000006910000200015	1993
2208	OAKMONT CT	000006910000200008	1993
2207	OAKMONT CT	000006910000200016	1994
2210	OAKMONT CT	000006910000200007	1993
2209	OAKMONT CT	000006910000200017	1994
2212	OAKMONT CT	000006910000200006	1993
2211	OAKMONT CT	000006910000400059	1993
2214	OAKMONT CT	000006910000200005	1993
2301	OAKMONT CT	000006910000400042	1993
2302	OAKMONT CT	000006910000100003	1988
2400	OAKMONT CT	000006910000100002	1988
2402	OAKMONT CT	000006910000100001	1992
2221	PINECROFT RD	000003540000200013	1947
2223	PINECROFT RD	000003540000200018	1985
2227	PINECROFT RD	000003540000100020	1956
2227	PINECROFT RD	000003540000100021	0
2229	PINECROFT RD	000003540000100019	0
2231	PINECROFT RD	000003540000100018	1953
2307	PINECROFT RD	000003600000100013	1935
2309	PINECROFT RD	000003600000100012	1936
2311	PINECROFT RD	000003600000100011	1954
2315	PINECROFT RD	000003600000100014	1992
2317	PINECROFT RD	000003600000100010	1935
2319	PINECROFT RD	000003600000100015	1988
2323	PINECROFT RD	000003600000500026	1955
2325	PINECROFT RD	000003600000500025	1955
2327	PINECROFT RD	000003600000500024	1955

2329	PINECROFT RD	000003600000500023	1999
2331	PINECROFT RD	000003600000500022	1961
2333	PINECROFT RD	000003600000500021	1938
2309	REGENCY DR	000003550000400017	0
2310	REGENCY DR	000003550000300022	0
2311	REGENCY DR	000003550000400016	1963
2312	REGENCY DR	000003550000300020	1963
2313	REGENCY DR	000003550000400015	1963
2314	REGENCY DR	000003550000300019	1963
2315	REGENCY DR	000003550000400014	1963
2316	REGENCY DR	000003550000300018	1963
2317	REGENCY DR	000003550000400013	1963
2318	REGENCY DR	000003550000300017	1963
2319	REGENCY DR	000003550000400012	1963
2320	REGENCY DR	000003550000300016	1963
2322	REGENCY DR	000003550000300015	1963
2702	RENEE DR	000003600000500031	1964
2704	RENEE DR	000003600000500032	1964
2703	RENEE DR	000003600000500001	1964
2209	REVELLE LN	000003550000200005	1961
2206	REVELLE LN	000003550000100023	0
2211	REVELLE LN	000003550000200006	1961
2208	REVELLE LN	000003550000100022	1961
2213	REVELLE LN	000003550000200007	1961
2210	REVELLE LN	000003550000100021	1961
2215	REVELLE LN	000003550000200008	1961
2212	REVELLE LN	000003550000100020	0
2217	REVELLE LN	000003550000200009	1961
2214	REVELLE LN	000003550000100019	1961
2219	REVELLE LN	000003550000200010	1961
2216	REVELLE LN	000003550000100018	1961
2221	REVELLE LN	000003550000200011	1961
2218	REVELLE LN	000003550000100017	1961
2223	REVELLE LN	000003550000200012	1961
2220	REVELLE LN	000003550000100016	1961
2225	REVELLE LN	000003550000200013	1961
2222	REVELLE LN	000003550000100015	1961
2224	REVELLE LN	000003550000100014	1961
2200	REVOLAN DR	000003620000200018	1967
2202	REVOLAN DR	000003620000200019	1967
2201	REVOLAN DR	000003620000300025	1967
2204	REVOLAN DR	000003620000200020	1967
2203	REVOLAN DR	000003620000300024	1967
2206	REVOLAN DR	000003620000200021	1966
2205	REVOLAN DR	000003620000300015	1967
2300	REVOLAN DR	000003620000200022	1966
2403	REVOLAN CT	000003620000300014	1967

2310	REVOLAN DR	000003620000200027	1966
2312	REVOLAN DR	000003620000200028	1966
2308	REVOLAN DR	000003620000200026	1966
2306	REVOLAN DR	000003620000200025	1966
2302	REVOLAN DR	000003620000200023	1966
2314	REVOLAN DR	000003620000200029	1966
2304	REVOLAN DR	000003620000200024	1966
2316	REVOLAN DR	000003620000200030	1966
2318	REVOLAN DR	000003620000200031	1966
2405	REVOLAN CT	000003620000300013	1967
2400	REVOLAN CT	000003620000300010	1967
2303	REVOLAN DR	000003620000300009	1967
2402	REVOLAN CT	000003620000300011	1967
2317	REVOLAN DR	000003620000300003	1966
2315	REVOLAN DR	000003620000300004	1966
2311	REVOLAN DR	000003620000300005	1966
2319	REVOLAN DR	000003620000300002	1966
2309	REVOLAN DR	000003620000300006	1966
2305	REVOLAN DR	000003620000300008	1967
2307	REVOLAN DR	000003620000300007	1966
2404	REVOLAN CT	000003620000300012	1967
2321	REVOLAN DR	000003620000300001	1966
2216	RHEIMS DR	000003580000200035	1963
2214	RHEIMS DR	000003580000200034	1963
2212	RHEIMS DR	000003580000200033	1963
2210	RHEIMS DR	000003580000200032	1963
2208	RHEIMS DR	000003580000200031	1963
2206	RHEIMS DR	000003580000200030	1963
2204	RHEIMS DR	000003580000200029	1963
2202	RHEIMS DR	000003580000200028	1963
2215	RHEIMS DR	000003580000100012	1971
2200	RHEIMS DR	000003580000200027	1963
2205	RHEIMS DR	000003580000100001	1963
2100	TEALWOOD DR	000004690000200001	0
2100	TEALWOOD DR	000004690000200005	0
2100	TEALWOOD DR	000004690000200002	0
2100	TEALWOOD DR	000006910000200065	0
2124	TEALWOOD DR	000006910000200018	1991
2122	TEALWOOD DR	000006910000200019	1992
2120	TEALWOOD DR	000006910000200020	1992
2118	TEALWOOD DR	000006910000200021	1991
2116	TEALWOOD DR	000006910000200022	1992
2114	TEALWOOD DR	000006910000200023	1992
2112	TEALWOOD DR	000006910000200024	1991
2121	TEALWOOD DR	000006910000400058	1994
2119	TEALWOOD DR	000006910000400057	1994
2117	TEALWOOD DR	000006910000400056	1992

2115	TEALWOOD DR	000006910000400055	1991
2110	TEALWOOD DR	000006910000200025	1993
2111	TEALWOOD DR	000006910000400054	1991
2109	TEALWOOD DR	000006910000400053	1991
2107	TEALWOOD DR	000006910000400052	1991
2108	TEALWOOD DR	000006910000200026	1992
2105	TEALWOOD DR	000006910000400051	1991
2106	TEALWOOD DR	000006910000200027	1991
2103	TEALWOOD DR	000006910000400050	1991
2101	TEALWOOD DR	000006910000400049	1989
2104	TEALWOOD DR	000006910000200028	1992
2102	TEALWOOD DR	000006910000200029	1989
2100	TEALWOOD DR	000006910000200030	1989
2710	TWIN LAKES DR	000003540000100014	1948
2712	TWIN LAKES DR	000003540000100015	1926
2716	TWIN LAKES DR	000003540000100016	1928
2720	TWIN LAKES DR	000003540000100017	1951
2700	TWIN LAKES DR	000003540000100013	1963
2223	VANSTORY ST	000003550000300021	0
2275	VANSTORY ST	000003550000200001	1988
2301	VANSTORY ST	000003550000100024	1968
2401	VANSTORY ST	000003540000400001	1967
2501	VANSTORY ST	000003540000300015	1967
2503	VANSTORY ST	000003540000300016	1967
2605	VANSTORY ST	000003540000200002	1960
2607	VANSTORY ST	000003540000200003	1960
2609	VANSTORY ST	000003540000200004	1960
2611	VANSTORY ST	000003540000200005	1960
2617	VANSTORY ST	000003540000200014	1951
2200	YOW RD	000003540000200001	1960
2202	YOW RD	000003540000200012	1960
2205	YOW RD	000003540000300013	1932
2204	YOW RD	000003540000200011	1960
2301	YOW RD	000003540000300014	1950
2300	YOW RD	000003540000100008	1960
2305	YOW RD	000003540000300018	1981
2302	YOW RD	000003540000100009	1960
2307	YOW RD	000003540000300001	1961
2304	YOW RD	000003540000100010	1960
2309	YOW RD	000003540000300002	1961
2311	YOW RD	000003540000300003	1961
2306	YOW RD	000003540000100022	0
2313	YOW RD	000003540000300004	1961
2400	YOW RD	000003540000100011	1959
2404	YOW RD	000003540000100012	0
2403	YOW RD	000003540000700001	1963
2404	YOW RD	000003540000100023	0

2405	YOW RD	000003540000700002	1963
2406	YOW RD	000003540000100024	0
2407	YOW RD	000003540000700003	1963
2408	YOW RD	000003540000100025	0
2409	YOW RD	000003540000700004	1963
2500	YOW RD	000003600000200001	1964
2501	YOW RD	000003600000400001	1963
2502	YOW RD	000003600000200002	1964
2503	YOW RD	000003600000400002	1963
2505	YOW RD	000003600000400003	1963
2506	YOW RD	000003600000300001	1964
2507	YOW RD	000003600000400004	1964
2509	YOW RD	000003600000400005	1964
2508	YOW RD	000003600000300029	1964
2511	YOW RD	000003600000400006	1963
2510	YOW RD	000003600000300028	1963
2513	YOW RD	000003600000400007	1963
2512	YOW RD	000003600000300027	1964
2515	YOW RD	000003600000400008	1963
2514	YOW RD	000003600000300026	1964
2517	YOW RD	000003600000400009	1964
2519	YOW RD	000003600000400010	1964
2521	YOW RD	000003600000400011	1964
2516	YOW RD	000003600000300025	1964
2518	YOW RD	000003600000300023	1964
2520	YOW RD	000003600000300022	1964
2522	YOW RD	000003600000300021	1964
2524	YOW RD	000003600000300020	1964

Rosewood



Legend

 Unsurveyed Building Footprints

parcelYearBuilt

 <all other values>

YRBUILT

 1970

 1960-1969

 1950-1959

 1940-1949



House #	Street Name	Parcel Number	Year Built
1405	DENIM RD	000002560004600010	1950
1407	DENIM RD	000002560004600011	1950
1409	DENIM RD	000002560004600012	1950
1411	DENIM RD	000002560004600013	1952
1404	DENIM RD	000003060000600011	0
1414	DENIM RD	000003060000800003	1990
1404	FOURTH ST	000002570000200006	1953
1502	FOURTH ST	000002570000200024	1953
1504	FOURTH ST	000002570000200025	1953
1506	FOURTH ST	000002570000200026	1953
1508	FOURTH ST	000002570000200027	1953
1814	GATEWOOD AV	000003060000100002	0
1812	GATEWOOD AV	000003060000100003	0
1810	GATEWOOD AV	000003060000100004	0
1825	GATEWOOD AV	000003060000200004	1948
1808	GATEWOOD AV	000003060000100005	0
1823	GATEWOOD AV	000003060000200005	1948
1806	GATEWOOD AV	000003060000100006	0
1821	GATEWOOD AV	000003060000200006	1948
1819	GATEWOOD AV	000003060000200007	1948
1804	GATEWOOD AV	000003060000100007	0
1817	GATEWOOD AV	000003060000200008	1948
1802	GATEWOOD AV	000003060000100008	0
1815	GATEWOOD AV	000003060000200009	1948
1811	GATEWOOD AV	000003060000200010	1948
1800	GATEWOOD AV	000003060000100009	0
1809	GATEWOOD AV	000003060000200011	1948
1710	GATEWOOD AV	000003060000100010	1948
1807	GATEWOOD AV	000003060000200012	1948
1708	GATEWOOD AV	000003060000100011	1948
1805	GATEWOOD AV	000003060000200013	1948
1706	GATEWOOD AV	000003060000100012	1986
1803	GATEWOOD AV	000003060000200014	1948
1700	GATEWOOD AV	000003060000100013	0
1801	GATEWOOD AV	000003060000200015	1949
1709	GATEWOOD AV	000003060000300001	1948
1707	GATEWOOD AV	000003060000300002	1948
1705	GATEWOOD AV	000003060000300003	1996
1703	GATEWOOD AV	000003060000300004	1996
1519	HOMELAND AV	000003060000600016	1950
1520	HOMELAND AV	000003060000800014	1951
1517	HOMELAND AV	000003060000600017	1950
1518	HOMELAND AV	000003060000800013	1950
1515	HOMELAND AV	000003060000600018	1950
1516	HOMELAND AV	000003060000800012	1951
1514	HOMELAND AV	000003060000800011	1951

1512	HOMELAND AV	000003060000800010	1951
1510	HOMELAND AV	000003060000800009	1951
1507	HOMELAND AV	000003060000700007	1951
1508	HOMELAND AV	000003060000800008	1951
1506	HOMELAND AV	000003060000800001	1952
1505	HOMELAND AV	000003060000700008	1951
1504	HOMELAND AV	000003060000800004	1953
1503	HOMELAND AV	000003060000700009	1953
1502	HOMELAND AV	000003060000800005	1984
1501	HOMELAND AV	000003060000700002	1953
1500	HOMELAND AV	000003060000800019	1954
1219	HOMELAND AV	000003050000700011	1927
1217	HOMELAND AV	000003050000700012	1927
1218	HOMELAND AV	000003050000600010	1927
1215	HOMELAND AV	000003050000700013	1927
1216	HOMELAND AV	000003050000600009	1927
1213	HOMELAND AV	000003050000700014	1927
1214	HOMELAND AV	000003050000600008	1926
1211	HOMELAND AV	000003050000700015	1927
1212	HOMELAND AV	000003050000600007	1927
1209	HOMELAND AV	000003050000700016	1927
1210	HOMELAND AV	000003050000600006	1927
1207	HOMELAND AV	000003050000700017	1927
1208	HOMELAND AV	000003050000600005	1927
1205	HOMELAND AV	000003050000700018	1927
1206	HOMELAND AV	000003050000600004	1927
1203	HOMELAND AV	000003050000700019	1927
1204	HOMELAND AV	000003050000600003	1927
1201	HOMELAND AV	000003050000700020	1927
1202	HOMELAND AV	000003050000600002	1927
1200	HOMELAND AV	000003050000600001	1927
1121	HOMELAND AV	000002570000200007	1953
1117	HOMELAND AV	000002570000200009	1953
1119	HOMELAND AV	000002570000200008	1953
1118	HOMELAND AV	000002570000200023	1953
1115	HOMELAND AV	000002570000200010	1953
1116	HOMELAND AV	000002570000200022	1953
1113	HOMELAND AV	000002570000200011	1953
1114	HOMELAND AV	000002570000200021	1953
1111	HOMELAND AV	000002570000200012	1953
1112	HOMELAND AV	000002570000200020	1953
1110	HOMELAND AV	000002570000200019	1953
1109	HOMELAND AV	000002570000200013	1953
1108	HOMELAND AV	000002570000200018	1953
1107	HOMELAND AV	000002570000200014	1953
1106	HOMELAND AV	000002570000200017	0
1101	HOMELAND AV	000002570000200015	0

1104	HOMELAND AV		000002570000200016	0
1231	LINDSAY ST	E	000003050000300003	1948
1229	LINDSAY ST	E	000003050000300009	1948
1227	LINDSAY ST	E	000003050000400036	1948
1230	LINDSAY ST	E	000003050000500001	1953
1225	LINDSAY ST	E	000003050000400035	1948
1228	LINDSAY ST	E	000003050000500023	0
1223	LINDSAY ST	E	000003050000400034	1948
1226	LINDSAY ST	E	000003050000500003	1954
1221	LINDSAY ST	E	000003050000400033	1948
1224	LINDSAY ST	E	000003050000500004	1948
1219	LINDSAY ST	E	000003050000400032	1948
1222	LINDSAY ST	E	000003050000500005	1948
1217	LINDSAY ST	E	000003050000400031	1948
1215	LINDSAY ST	E	000003050000400030	1948
1220	LINDSAY ST	E	000003050000500006	1954
1218	LINDSAY ST	E	000003050000500007	1954
1213	LINDSAY ST	E	000003050000400029	1954
1216	LINDSAY ST	E	000003050000500008	1948
1211	LINDSAY ST	E	000003050000400028	1947
1214	LINDSAY ST	E	000003050000500009	1948
1209	LINDSAY ST	E	000003050000400027	1954
1212	LINDSAY ST	E	000003050000500010	1948
1207	LINDSAY ST	E	000003050000400026	1948
1205	LINDSAY ST	E	000003050000400025	1954
1210	LINDSAY ST	E	000003050000500011	1948
1208	LINDSAY ST	E	000003050000500012	1948
1203	LINDSAY ST	E	000003050000400024	1948
1206	LINDSAY ST	E	000003050000500013	1948
1201	LINDSAY ST	E	000003050000400023	1948
1204	LINDSAY ST	E	000003050000500014	1948
1123	LINDSAY ST	E	000003050000400022	1948
1202	LINDSAY ST	E	000003050000500015	1948
1121	LINDSAY ST	E	000003050000400021	1948
1119	LINDSAY ST	E	000003050000400020	1948
1117	LINDSAY ST	E	000003050000400038	0
1305	MAYFAIR AV		000003060000400001	1948
1307	MAYFAIR AV		000003060000400028	1948
1309	MAYFAIR AV		000003060000400027	1948
1311	MAYFAIR AV		000003060000400026	1948
1313	MAYFAIR AV		000003060000400025	1948
1315	MAYFAIR AV		000003060000400024	1948
1317	MAYFAIR AV		000003060000400023	1948
1306	MAYFAIR AV		000003050000100003	1948
1319	MAYFAIR AV		000003060000400022	1948
1321	MAYFAIR AV		000003060000400021	1948
1308	MAYFAIR AV		000003050000100004	1948

1323	MAYFAIR AV	00003060000400020	1948
1310	MAYFAIR AV	00003050000100005	1948
1325	MAYFAIR AV	00003060000400019	1948
1312	MAYFAIR AV	00003050000100006	1948
1327	MAYFAIR AV	00003060000400018	1947
1329	MAYFAIR AV	00003060000400017	1948
1314	MAYFAIR AV	00003050000100007	1948
1316	MAYFAIR AV	00003050000100008	1948
1401	MAYFAIR AV	00003060000500009	1948
1318	MAYFAIR AV	00003050000100009	0
1403	MAYFAIR AV	00003060000500010	1948
1322	MAYFAIR AV	00003050000100017	0
1405	MAYFAIR AV	00003060000500011	1948
1407	MAYFAIR AV	00003060000500012	1948
1324	MAYFAIR AV	00003050000200001	0
1409	MAYFAIR AV	00003060000500013	1948
1411	MAYFAIR AV	00003060000500014	1948
1413	MAYFAIR AV	00003060000500015	1948
1415	MAYFAIR AV	00003060000500016	1948
1417	MAYFAIR AV	00003060000500017	1948
1419	MAYFAIR AV	00003060000500018	1948
1421	MAYFAIR AV	00003060000500019	1948
1400	MAYFAIR AV	00003050000300001	0
1404	MAYFAIR AV	00003050000300007	1947
1406	MAYFAIR AV	00003050000300006	1948
1408	MAYFAIR AV	00003050000300005	1948
1410	MAYFAIR AV	00003050000300004	1947
1301	MEADOW ST	00003050000100001	1997
1307	MEADOW ST	00003050000100016	1948
1309	MEADOW ST	00003050000100015	1948
1311	MEADOW ST	00003050000100014	1948
1313	MEADOW ST	00003050000100013	1954
1315	MEADOW ST	00003050000100012	1948
1317	MEADOW ST	00003050000100011	1948
1319	MEADOW ST	00003050000100010	0
1323	MEADOW ST	00003050000100018	1948
1617	O HENRY BV N	000002560004600022	1950
1615	O HENRY BV N	000002560004600021	1950
1613	O HENRY BV N	000002560004600020	1951
1611	O HENRY BV N	000002560004600019	1950
1609	O HENRY BV N	000002560004600018	1950
1607	O HENRY BV N	000002560004600017	1950
1605	O HENRY BV N	000002560004600016	1950
1603	O HENRY BV N	000002560004600015	1950
1601	O HENRY BV N	000002560004600014	1950
1527	O HENRY BV N	000003060000800015	1951
1525	O HENRY BV N	000003060000800016	1951

1523	O HENRY BV	N	00003060000800017	1951
1521	O HENRY BV	N	00003060000800018	1956
1503	O HENRY BV	N	00003060000800007	1947
1501	O HENRY BV	N	00003060000800006	1947
1321	O HENRY BV	N	00003060000500020	1971
1303	O HENRY BV	N	00003050000500019	1962
1513	PARK AV		00003060000600012	1950
1511	PARK AV		00003060000600013	1950
1509	PARK AV		00003060000600014	1950
1507	PARK AV		00003060000600015	1950
1510	PARK AV		00003060000700005	1951
1512	PARK AV		00003060000700006	1951
1505	PARK AV		00003060000600003	1952
1501	PARK AV		00003060000600002	1952
1506	PARK AV		00003060000700004	1951
1504	PARK AV		00003060000700001	1951
1500	PARK AV		00003060000700003	1952
1223	PARK AV		00002570000300013	1950
1221	PARK AV		00002570000300014	1950
1218	PARK AV		00003050000700010	1927
1219	PARK AV		00002570000300015	1950
1216	PARK AV		00003050000700009	1927
1217	PARK AV		00002570000300016	1955
1215	PARK AV		00002570000300017	1950
1214	PARK AV		00003050000700008	1927
1213	PARK AV		00002570000300018	1950
1212	PARK AV		00003050000700007	1927
1211	PARK AV		00002570000300019	1950
1210	PARK AV		00003050000700006	1927
1209	PARK AV		00002570000300020	1950
1208	PARK AV		00003050000700005	1927
1207	PARK AV		00002570000300021	1950
1205	PARK AV		00002570000300022	1950
1206	PARK AV		00003050000700004	1927
1203	PARK AV		00002570000300023	1950
1204	PARK AV		00003050000700003	1927
1201	PARK AV		00002570000300024	1950
1202	PARK AV		00003050000700002	1927
1200	PARK AV		00003050000700001	1927
1618	SUMMIT AV		00002560004600023	1969
1616	SUMMIT AV		00002560004600009	1950
1614	SUMMIT AV		00002560004600008	1950
1612	SUMMIT AV		00002560004600007	1950
1610	SUMMIT AV		00002560004600006	1950
1608	SUMMIT AV		00002560004600005	1950
1606	SUMMIT AV		00002560004600004	1950
1604	SUMMIT AV		00002560004600003	1950

1602	SUMMIT AV	000002560004600002	1951
1600	SUMMIT AV	000002560004600001	1950
1514	SUMMIT AV	000003060000600010	1950
1512	SUMMIT AV	000003060000600009	1950
1510	SUMMIT AV	000003060000600008	1950
1508	SUMMIT AV	000003060000600007	1950
1506	SUMMIT AV	000003060000600006	1950
1504	SUMMIT AV	000003060000600005	1950
1502	SUMMIT AV	000003060000600004	0
1404	SUMMIT AV	000003060000200003	1958
1402	SUMMIT AV	000003060000200002	1957
1400	SUMMIT AV	000003060000200001	1960
1302	SUMMIT AV	000003050000100002	1948
1222	SUMMIT AV	000002570000300001	1950
1220	SUMMIT AV	000002570000300002	1950
1218	SUMMIT AV	000002570000300003	1949
1216	SUMMIT AV	000002570000300004	1950
1214	SUMMIT AV	000002570000300005	1950
1212	SUMMIT AV	000002570000300006	1950
1210	SUMMIT AV	000002570000300007	1950
1208	SUMMIT AV	000002570000300008	1950
1206	SUMMIT AV	000002570000300009	1950
1204	SUMMIT AV	000002570000300010	1950
1202	SUMMIT AV	000002570000300011	1950
1200	SUMMIT AV	000002570000300012	1950
1118	SUMMIT AV	000002570000200004	1953
1102	SUMMIT AV	000002570000200040	1984
1100	SUMMIT AV	000002570000200039	1957
1501	TEXTILE DR	000003060000800002	0
1021	WENDOVER AV E	000002570000200041	1963
1101	WENDOVER AV E	000002570000200034	1965
1023	WENDOVER AV E	000002570000200035	1964
1301	WENDOVER AV E	000003050000500020	1966
1201	WENDOVER AV E	000003050000400037	1980
1219	WESTSIDE DR	000003050000600011	1927
1217	WESTSIDE DR	000003050000600012	1927
1230	WESTSIDE DR	000003050000300002	1948
1215	WESTSIDE DR	000003050000600013	1927
1228	WESTSIDE DR	000003050000300008	1948
1226	WESTSIDE DR	000003050000400001	1948
1213	WESTSIDE DR	000003050000600014	1927
1224	WESTSIDE DR	000003050000400002	1948
1211	WESTSIDE DR	000003050000600015	1927
1222	WESTSIDE DR	000003050000400003	1948
1209	WESTSIDE DR	000003050000600016	1927
1220	WESTSIDE DR	000003050000400004	1948
1218	WESTSIDE DR	000003050000400005	1948

1207	WESTSIDE DR	00003050000600017	1927
1216	WESTSIDE DR	00003050000400006	1948
1205	WESTSIDE DR	00003050000600018	1927
1214	WESTSIDE DR	00003050000400007	1948
1212	WESTSIDE DR	00003050000400008	1948
1203	WESTSIDE DR	00003050000600019	1927
1210	WESTSIDE DR	00003050000400009	1948
1201	WESTSIDE DR	00003050000600020	1927
1208	WESTSIDE DR	00003050000400010	1948
1206	WESTSIDE DR	00003050000400011	1948
1204	WESTSIDE DR	00003050000400012	1948
1202	WESTSIDE DR	00003050000400013	1948
1200	WESTSIDE DR	00003050000400014	1948
1501	WESTSIDE CT	00002570000200030	1953
1503	WESTSIDE CT	00002570000200029	1953
1120	WESTSIDE DR	00003050000400015	1948
1118	WESTSIDE DR	00003050000400016	1948
1505	WESTSIDE CT	00002570000200028	1953
1500	WESTSIDE CT	00002570000200031	1953
1116	WESTSIDE DR	00003050000400017	1954
1114	WESTSIDE DR	00003050000400018	1948
1112	WESTSIDE DR	00003050000400019	1948
1502	WESTSIDE CT	00002570000200032	1953
1504	WESTSIDE CT	00002570000200033	1953
1307	WOODSIDE DR	00003060000200023	1947
1309	WOODSIDE DR	00003060000200022	1948
1311	WOODSIDE DR	00003060000200021	1950
1313	WOODSIDE DR	00003060000200020	1947
1304	WOODSIDE DR	00003060000400002	1948
1315	WOODSIDE DR	00003060000200026	1948
1306	WOODSIDE DR	00003060000400005	1948
1317	WOODSIDE DR	00003060000200025	1948
1308	WOODSIDE DR	00003060000400006	1948
1319	WOODSIDE DR	00003060000200024	1948
1321	WOODSIDE DR	00003060000200019	1948
1310	WOODSIDE DR	00003060000400007	1948
1312	WOODSIDE DR	00003060000400008	1948
1323	WOODSIDE DR	00003060000200018	1948
1325	WOODSIDE DR	00003060000200017	1948
1314	WOODSIDE DR	00003060000400009	1948
1316	WOODSIDE DR	00003060000400010	1948
1327	WOODSIDE DR	00003060000200016	1948
1318	WOODSIDE DR	00003060000400011	1948
1320	WOODSIDE DR	00003060000400012	1948
1401	WOODSIDE DR	00003060000300005	1948
1322	WOODSIDE DR	00003060000400013	1948
1415	WOODSIDE DR	00003060000300011	1979

1403	WOODSIDE DR	00003060000300006	1948
1324	WOODSIDE DR	00003060000400014	1948
1326	WOODSIDE DR	00003060000400015	1948
1405	WOODSIDE DR	00003060000300007	1945
1328	WOODSIDE DR	00003060000400016	1948
1407	WOODSIDE DR	00003060000300008	1948
1409	WOODSIDE DR	00003060000300009	1948
1400	WOODSIDE DR	00003060000500001	1948
1411	WOODSIDE DR	00003060000300010	1996
1402	WOODSIDE DR	00003060000500002	1948
1404	WOODSIDE DR	00003060000500003	0
1406	WOODSIDE DR	00003060000500004	1948
1408	WOODSIDE DR	00003060000500005	1948
1410	WOODSIDE DR	00003060000500006	1948
1412	WOODSIDE DR	00003060000500007	1948
1414	WOODSIDE DR	00003060000500008	1948

Rotherwood



Legend

 Unsurveyed Building Footprints

parcelYearBuilt

 <all other values>

YRBUILT

 1970

 1960-1969

 1950-1959

 1940-1949



House #	Street Name	Parcel #	Year Built
1700	ACORN RD	000006110000100030	1989
1703	ACORN RD	000006110000100046	1988
1705	ACORN RD	000006110000100045	1989
1702	ACORN RD	000006110000100031	1988
1801	ACORN RD	000006110000100043	1989
1803	ACORN RD	000006110000100042	1988
1800	ACORN RD	000006110000100039	1987
1805	ACORN RD	000006110000100041	1986
1806	ACORN RD	000006110000100040	1989
1807	ACORN RD	000006110000100016	1986
1812	ACORN RD	000006110000100017	1986
1809	ACORN RD	000006110000100015	1986
1814	ACORN RD	000006110000100018	1986
1811	ACORN RD	000006110000100014	1986
1816	ACORN RD	000006110000100019	1986
1815	ACORN RD	000006110000100013	1986
1818	ACORN RD	000006110000100020	1986
1817	ACORN RD	000006110000100012	1986
1820	ACORN RD	000006110000100021	1986
1819	ACORN RD	000004980000300030	1983
1823	ACORN RD	000004980000300022	1983
1824	ACORN RD	000004980000300008	0
2002	ACORN RD	000004980000100049	1975
2004	ACORN RD	000004980000100051	1976
2003	ACORN RD	000004980000200024	1977
2006	ACORN RD	000004980000100052	1976
3	ACORN CT	000004980000200022	1974
2005	ACORN RD	000004980000200023	1977
2008	ACORN RD	000004980000100033	1976
5	ACORN CT	000004980000200021	0
2009	ACORN RD	000004980000200018	1974
2010	ACORN RD	000004980000100053	1976
6	ACORN CT	000004980000200020	1975
4	ACORN CT	000004980000200019	1974
2011	ACORN RD	000004980000200017	1974
2200	ACORN RD	000004960000600007	1968
2202	ACORN RD	000004960000600006	1968
2204	ACORN RD	000004960000600005	1968
2203	ACORN RD	000004960000100006	1968
2206	ACORN RD	000004960000600004	1968
2205	ACORN RD	000004960000100007	1968
2208	ACORN RD	000004960000600003	1968
2207	ACORN RD	000004960000100008	1969
2210	ACORN RD	000004960000600002	1968
2209	ACORN RD	000004960000100009	1968
2212	ACORN RD	000004960000600001	1968

2211	ACORN RD	000004960000100010	1968
2215	ACORN RD	000004960000100011	1968
2216	ACORN RD	000004960000500001	1968
2217	ACORN RD	000004960000100012	1968
2218	ACORN RD	000004960000500002	1968
2219	ACORN RD	000004960000100013	1969
2220	ACORN RD	000004960000500003	1968
2221	ACORN RD	000004960000100014	1968
2222	ACORN RD	000004960000500004	1968
2223	ACORN RD	000004960000100015	1969
2224	ACORN RD	000004960000500005	1968
2226	ACORN RD	000004960000500006	1968
2300	ACORN RD	000004960000500007	1968
2301	ACORN RD	000004960000400019	1968
2302	ACORN RD	000004960000500008	1968
2304	ACORN RD	000004960000500009	1968
2303	ACORN RD	000004960000400018	1968
2306	ACORN RD	000004960000500010	1968
2305	ACORN RD	000004960000400017	1968
2308	ACORN RD	000004960000500011	1968
2307	ACORN RD	000004960000400016	1968
2310	ACORN RD	000004960000500012	1968
2309	ACORN RD	000004960000400015	1968
2312	ACORN RD	000004960000500013	1968
2311	ACORN RD	000004960000400014	1968
2314	ACORN RD	000004960000500014	1968
2315	ACORN RD	000004960000400013	1968
2316	ACORN RD	000004970000100023	1968
2318	ACORN RD	000004970000100022	1994
2317	ACORN RD	000004960000400012	1968
2320	ACORN RD	000004970000100021	1968
2322	ACORN RD	000004970000100020	1968
2324	ACORN RD	000004970000100019	1968
2326	ACORN RD	000004970000100018	1968
1040	ALAMANCE CHURCH RD	0009062700561W 018	1994
1055	ALAMANCE CHURCH RD	0009062700561W 073	1988
1060	ALAMANCE CHURCH RD	0009062700561W 002	1995
1061	ALAMANCE CHURCH RD	0009062700561W 077	0
1097	ALAMANCE CHURCH RD	000004980000100038	0
1101	ALAMANCE CHURCH RD	000004980000100032	1929
1103	ALAMANCE CHURCH RD	000004980000100031	0
1105	ALAMANCE CHURCH RD	000004980000100030	1971
1107	ALAMANCE CHURCH RD	000004980000100029	1951
1109	ALAMANCE CHURCH RD	000004980000100028	0
1111	ALAMANCE CHURCH RD	000004980000100027	1927
1100	ALAMANCE CHURCH RD	0003014800561NE010	1974
1115	ALAMANCE CHURCH RD	000004980000100037	1972

1117	ALAMANCE CHURCH RD	000004980000100036	0
1119	ALAMANCE CHURCH RD	000004980000100035	0
1121	ALAMANCE CHURCH RD	000004980000100044	0
1121	ALAMANCE CHURCH RD	000004980000100047	1971
1104	ALAMANCE CHURCH RD	0003014800561NE005	1999
1106	ALAMANCE CHURCH RD	0003014800561NE009	1999
1108	ALAMANCE CHURCH RD	0003014800561NE004	1989
1301	ALAMANCE CHURCH RD	0003014800561NE003	1980
1110	ALAMANCE CHURCH RD	0003014800561NE008	1959
1112	ALAMANCE CHURCH RD	0003014800561NE026	1949
1127	ALAMANCE CHURCH RD	000004980000100048	1975
1114	ALAMANCE CHURCH RD	0003014800561NE007	0
1201	ALAMANCE CHURCH RD	000004980000200016	1973
1116	ALAMANCE CHURCH RD	0003014800561NE006	1963
1203	ALAMANCE CHURCH RD	000004980000200015	1973
1205	ALAMANCE CHURCH RD	000004980000200014	1973
1207	ALAMANCE CHURCH RD	000004980000200013	1973
1114	ALAMANCE CHURCH RD	0003015000561SE010	0
1118	ALAMANCE CHURCH RD	0003015000561SE016	1998
1120	ALAMANCE CHURCH RD	0003015000561SE012	0
1122	ALAMANCE CHURCH RD	0003015000561SE013	0
1200	ALAMANCE CHURCH RD	000004960000100005	1969
1202	ALAMANCE CHURCH RD	000004960000100004	1968
1204	ALAMANCE CHURCH RD	000004960000100003	1965
1206	ALAMANCE CHURCH RD	000004960000100002	1967
1208	ALAMANCE CHURCH RD	000004960000100001	1969
1300	ALAMANCE CHURCH RD	000004960000200004	1968
1302	ALAMANCE CHURCH RD	000004960000200003	1968
1304	ALAMANCE CHURCH RD	000004960000200002	1965
1306	ALAMANCE CHURCH RD	000004960000200001	1965
1406	ALAMANCE CHURCH RD	000301500053700006	0
1315	BLACKMOOR RD	000004970000200006	1968
1311	BLACKMOOR RD	000004970000200005	1968
1309	BLACKMOOR RD	000004970000200034	1970
1317	BLACKMOOR RD	000004970000200007	1968
1307	BLACKMOOR RD	000004970000200033	1970
1305	BLACKMOOR RD	000004970000200004	1970
1303	BLACKMOOR RD	000004970000200003	1970
1205	BLACKMOOR RD	000004970000100003	1970
1203	BLACKMOOR RD	000004970000100002	1970
1207	BLACKMOOR RD	000004970000100024	1970
1201	BLACKMOOR RD	000004970000100001	1970
1301	BLACKMOOR RD	000004970000200001	1970
1316	BLACKMOOR RD	000004970000300009	1968
1314	BLACKMOOR RD	000004970000300008	1968
1312	BLACKMOOR RD	000004970000300007	1968
1310	BLACKMOOR RD	000004970000300015	1970

1308	BLACKMOOR RD	000004970000300014	1970
1204	BLACKMOOR RD	000004970000300003	1970
1300	BLACKMOOR RD	000004970000300004	1970
1306	BLACKMOOR RD	000004970000300013	1970
1302	BLACKMOOR RD	000004970000300005	1970
1202	BLACKMOOR RD	000004970000300002	1970
1304	BLACKMOOR RD	000004970000300006	1970
1200	BLACKMOOR RD	000004970000300001	1970
1708	BRISTOL RD	000006110000400008	1997
1710	BRISTOL RD	000006110000400009	1989
1712	BRISTOL RD	000006110000400010	1989
1714	BRISTOL RD	000006110000400011	1988
1716	BRISTOL RD	000006110000400012	1988
1718	BRISTOL RD	000006110000400013	1988
1720	BRISTOL RD	000006110000400014	1988
1722	BRISTOL RD	000006110000400015	1988
1724	BRISTOL RD	000006110000400016	1989
1706	BRISTOL RD	000006110000400007	1989
1800	BRISTOL RD	000006110000400017	1989
1704	BRISTOL RD	000006110000400006	1989
1802	BRISTOL RD	000006110000400018	1989
1804	BRISTOL RD	000006110000400019	1989
1717	BRISTOL RD	000006110000300052	1988
1719	BRISTOL RD	000006110000300051	1989
1721	BRISTOL RD	000006110000300050	1989
1715	BRISTOL RD	000006110000300053	1989
1711	BRISTOL RD	000006110000300054	1989
1723	BRISTOL RD	000006110000100049	1988
1709	BRISTOL RD	000006110000300055	1989
1707	BRISTOL RD	000006110000300056	1988
1705	BRISTOL RD	000006110000300057	1988
1725	BRISTOL RD	000006110000100048	1988
1806	BRISTOL RD	000006110000400020	1989
1727	BRISTOL RD	000006110000100047	1988
1803	BRISTOL RD	000006110000100029	1989
1805	BRISTOL RD	000006110000100028	1989
1807	BRISTOL RD	000006110000100027	1989
1809	BRISTOL RD	000006110000100026	1989
1811	BRISTOL RD	000006110000100025	1988
1815	BRISTOL RD	000006110000100024	1987
1817	BRISTOL RD	000006110000100023	1987
1819	BRISTOL RD	000006110000100022	1987
2000	BRISTOL RD	000004980000100055	0
2002	BRISTOL RD	000004980000100056	0
2004	BRISTOL RD	000004980000100057	1998
2000	BRISTOL RD	000004980000100013	1969
2106	BRISTOL RD	000004980000100061	0

2103	BRISTOL RD	000004980000100023	0
2118	BRISTOL RD	000004980000100039	1955
2105	BRISTOL RD	000004980000100041	0
1301	CARTWRIGHT DR	000004960000200005	1968
1303	CARTWRIGHT DR	000004960000200006	1945
1305	CARTWRIGHT DR	000004960000200007	1968
1300	CARTWRIGHT DR	000004960000300005	1968
1302	CARTWRIGHT DR	000004960000300004	1968
1304	CARTWRIGHT DR	000004960000300003	1968
1306	CARTWRIGHT DR	000004960000300002	1968
1308	CARTWRIGHT DR	000004960000300001	1968
1417	COMSTOCK LN	000004970000500025	1968
1419	COMSTOCK LN	000004970000500024	1968
1421	COMSTOCK LN	000004970000500023	1969
1423	COMSTOCK LN	000004970000500022	1968
1415	COMSTOCK LN	000004970000500026	1968
1411	COMSTOCK LN	000004970000500027	1968
1409	COMSTOCK LN	000004970000500028	1968
1407	COMSTOCK LN	000004970000500029	1968
1406	COMSTOCK LN	000004970000200019	1969
1408	COMSTOCK LN	000004970000200018	1968
1410	COMSTOCK LN	000004970000200017	1969
1412	COMSTOCK LN	000004970000200016	1969
1414	COMSTOCK LN	000004970000200015	1968
1405	COMSTOCK LN	000004970000500030	1968
1404	COMSTOCK LN	000004970000200020	1968
1402	COMSTOCK LN	000004970000200021	1968
1403	COMSTOCK LN	000004970000500031	1968
1205	FARGO TL	000004960000100018	1968
1203	FARGO TL	000004960000100017	1968
1209	FARGO TL	000004960000100020	1968
1207	FARGO TL	000004960000100019	1968
1201	FARGO TL	000004960000100016	1968
1206	FARGO TL	000004960000400022	1968
1204	FARGO TL	000004960000400021	1968
1202	FARGO TL	000004960000400020	1968
1407	HAMLET PL	000006110000300065	1988
1409	HAMLET PL	000006110000300064	1988
1411	HAMLET PL	000006110000300063	1988
1415	HAMLET PL	000006110000300062	1990
1405	HAMLET PL	000006110000300066	1988
1417	HAMLET PL	000006110000300061	1989
1419	HAMLET PL	000006110000300060	1990
1421	HAMLET PL	000006110000300059	1989
1403	HAMLET PL	000006110000100044	1988
1406	HAMLET PL	000006110000200068	1989
1408	HAMLET PL	000006110000200069	1988

1410	HAMLET PL	000006110000200070	1988
1404	HAMLET PL	000006110000200067	1989
1412	HAMLET PL	000006110000200071	1999
1301	KINGSPORT RD	000004980000500001	1971
1303	KINGSPORT RD	000004980000500002	0
1305	KINGSPORT RD	000004980000500003	1971
1300	KINGSPORT RD	000004980000400022	1971
1307	KINGSPORT RD	000004980000500004	1972
1309	KINGSPORT RD	000004980000500005	1972
1302	KINGSPORT RD	000004980000400021	1971
1311	KINGSPORT RD	000004980000500006	1972
1304	KINGSPORT RD	000004980000400020	1971
1315	KINGSPORT RD	000004980000500007	1972
1306	KINGSPORT RD	000004980000400019	1971
1308	KINGSPORT RD	000004980000400018	1971
1317	KINGSPORT RD	000004980000500008	1972
1310	KINGSPORT RD	000004980000400017	1971
1319	KINGSPORT RD	000004980000500009	1972
1312	KINGSPORT RD	000004980000400016	1971
1321	KINGSPORT RD	000004980000500010	1979
1314	KINGSPORT RD	000004980000400015	1972
1316	KINGSPORT RD	000004980000400014	1972
1318	KINGSPORT RD	000004980000400013	1973
1320	KINGSPORT RD	000004980000400012	1973
2711	LIBERTY RD	0003015000561SE015	1950
2715	LIBERTY RD	0003015000561SE004	1916
2809	LIBERTY RD	0003015000561SE003	1928
2817	LIBERTY RD	0003015000560E 019	1920
2911	LIBERTY RD	0003015000560E 023	1926
2907	LIBERTY RD	0003015000560E 049	1992
2909	LIBERTY RD	0003015000560E 054	1991
2915	LIBERTY RD	0003015000560E 055	1991
1307	LION ST	000004980000100015	1951
1311	LION ST	000004980000100054	1951
1300	LION ST	000004980000100042	1989
1315	LION ST	000004980000100016	1985
1315	LION ST	000004980000100017	0
1304	LION ST	000004980000100040	0
1317	LION ST	000004980000100018	0
1306	LION ST	000004980000100022	0
1319	LION ST	000004980000100019	1978
1323	LION ST	000004980000100020	1937
1314	LION ST	000004980000100026	1977
1327	LION ST	000004980000100021	1930
1314	LION ST	000004980000100025	1992
1316	LION ST	000004980000100046	1971
1318	LION ST	000004980000100024	1971

1320	LION ST	000004980000100045	1971
2414	MADRE PL	000004970000100011	0
2300	MADRE PL	000004960000400008	1968
2302	MADRE PL	000004960000400009	1968
2304	MADRE PL	000004960000400010	1968
2306	MADRE PL	000004960000400011	1968
2301	MADRE PL	000004970000500014	1968
2303	MADRE PL	000004970000500013	1968
2305	MADRE PL	000004970000500012	1968
2307	MADRE PL	000004970000500011	1968
2402	MADRE PL	000004970000100017	1968
2309	MADRE PL	000004970000500010	1968
2401	MADRE PL	000004970000500009	1968
2404	MADRE PL	000004970000100016	1968
2403	MADRE PL	000004970000500008	1968
2406	MADRE PL	000004970000100015	1969
2405	MADRE PL	000004970000500007	1968
2408	MADRE PL	000004970000100014	1968
2407	MADRE PL	000004970000500006	1968
2410	MADRE PL	000004970000100013	1969
2409	MADRE PL	000004970000500005	1968
2412	MADRE PL	000004970000100012	1968
2411	MADRE PL	000004970000500004	1968
2418	MADRE PL	000004970000100010	1969
2500	MADRE PL	000004970000100009	1968
2502	MADRE PL	000004970000100008	1969
2509	MADRE PL	000004970000200032	1939
2504	MADRE PL	000004970000100007	1968
2506	MADRE PL	000004970000100006	0
2508	MADRE PL	000004970000100005	1969
2510	MADRE PL	000004970000100004	1968
2515	MADRE PL	000004970000200002	1970
2802	PLEASANT GARDEN RD	000004970000100030	1993
2804	PLEASANT GARDEN RD	000004970000100029	0
2800	PLEASANT GARDEN RD	000004970000100031	1996
2801	PLEASANT GARDEN RD	000004970000100032	1994
2803	PLEASANT GARDEN RD	000004970000100033	1997
2805	PLEASANT GARDEN RD	000004970000100034	1995
2811	PLEASANT GARDEN RD	000004970000100037	1995
2807	PLEASANT GARDEN RD	000004970000100035	0
2809	PLEASANT GARDEN RD	000004970000100036	1994
2303	PONDEROSA DR	000004960000300019	1968
2305	PONDEROSA DR	000004960000300020	1968
2300	PONDEROSA DR	000004970000500015	1968
2302	PONDEROSA DR	000004970000500016	1968
2304	PONDEROSA DR	000004970000500017	1969
2306	PONDEROSA DR	000004970000500018	1969

2403	PONDEROSA DR	000004970000400005	1968
2405	PONDEROSA DR	000004970000400006	1968
2400	PONDEROSA DR	000004970000500019	1969
2402	PONDEROSA DR	000004970000500020	1968
2407	PONDEROSA DR	000004970000400007	1968
2409	PONDEROSA DR	000004970000400008	1969
2404	PONDEROSA DR	000004970000500021	1968
2411	PONDEROSA DR	000004970000400009	1969
2501	PONDEROSA DR	000004970000400010	1968
2503	PONDEROSA DR	000004970000400011	1968
2505	PONDEROSA DR	000004970000400012	1968
2502	PONDEROSA DR	000004970000200014	1968
2507	PONDEROSA DR	000004970000400013	1968
2504	PONDEROSA DR	000004970000200013	1968
2509	PONDEROSA DR	000004970000400014	1968
2506	PONDEROSA DR	000004970000200012	1968
2511	PONDEROSA DR	000004970000400015	1968
2508	PONDEROSA DR	000004970000200011	1968
2515	PONDEROSA DR	000004970000400016	1968
2510	PONDEROSA DR	000004970000200010	1968
2517	PONDEROSA DR	000004970000400017	1968
2512	PONDEROSA DR	000004970000200009	1968
2519	PONDEROSA DR	000004970000400018	1968
2514	PONDEROSA DR	000004970000200008	1968
2521	PONDEROSA DR	000004970000400019	1968
2523	PONDEROSA DR	000004970000400020	1968
2525	PONDEROSA DR	000004970000400021	1968
2601	PONDEROSA DR	000004970000400022	1968
2603	PONDEROSA DR	000004970000400023	1968
2605	PONDEROSA DR	000004970000400024	1968
2604	PONDEROSA DR	000004970000300010	1968
2607	PONDEROSA DR	000004970000400025	1969
2606	PONDEROSA DR	000004970000300011	1969
2609	PONDEROSA DR	000004970000400026	1968
2608	PONDEROSA DR	000004970000300012	1968
2611	PONDEROSA DR	000004970000400027	1968
4	RASHEEDA CT	000006110000100032	1987
6	RASHEEDA CT	000006110000100033	1987
8	RASHEEDA CT	000006110000100034	1989
10	RASHEEDA CT	000006110000100035	1986
5	RASHEEDA CT	000006110000100038	1987
9	RASHEEDA CT	000006110000100036	1986
7	RASHEEDA CT	000006110000100037	1986
1217	ROTHERWOOD RD	0009062700561W 001	0
1211	ROTHERWOOD RD	0003014800561NE012	1985
1218	ROTHERWOOD RD	0009062700561W 072	1990
1220	ROTHERWOOD RD	000004980000100050	1991

1301	ROTHERWOOD RD	000004980000400001	1969
1303	ROTHERWOOD RD	000004980000400002	1968
1305	ROTHERWOOD RD	000004980000400003	1968
1307	ROTHERWOOD RD	000004980000400004	1969
1300	ROTHERWOOD RD	000004980000100010	1964
1309	ROTHERWOOD RD	000004980000400005	1969
1302	ROTHERWOOD RD	000004980000100011	1928
1311	ROTHERWOOD RD	000004980000400006	1969
1304	ROTHERWOOD RD	000004980000100012	2000
1306	ROTHERWOOD RD	000004980000100001	1969
1315	ROTHERWOOD RD	000004980000400007	1969
1308	ROTHERWOOD RD	000004980000100002	1969
1317	ROTHERWOOD RD	000004980000400008	1968
1310	ROTHERWOOD RD	000004980000100003	1967
1319	ROTHERWOOD RD	000004980000400009	1968
1312	ROTHERWOOD RD	000004980000100004	1970
1321	ROTHERWOOD RD	000004980000400010	1968
1314	ROTHERWOOD RD	000004980000100005	1973
1323	ROTHERWOOD RD	000004980000400011	1969
1316	ROTHERWOOD RD	000004980000100006	1969
1401	ROTHERWOOD RD	000004980000300007	1971
1318	ROTHERWOOD RD	000004980000100007	1969
1320	ROTHERWOOD RD	000004980000100008	1969
1403	ROTHERWOOD RD	000004980000300006	1972
1322	ROTHERWOOD RD	000004980000100009	1969
1405	ROTHERWOOD RD	000004980000300005	1971
1407	ROTHERWOOD RD	000004980000300004	1972
1400	ROTHERWOOD RD	000004980000200001	1972
1409	ROTHERWOOD RD	000004980000300003	1972
1411	ROTHERWOOD RD	000004980000300002	1977
1415	ROTHERWOOD RD	000004980000300001	1976
1402	ROTHERWOOD RD	000004980000200002	1971
1404	ROTHERWOOD RD	000004980000200003	1971
1406	ROTHERWOOD RD	000004980000200004	1971
1408	ROTHERWOOD RD	000004980000200005	1971
1410	ROTHERWOOD RD	000004980000200006	1972
1403	SADDLE TL	000004970000200023	1968
1405	SADDLE TL	000004970000200024	1968
1303	SADDLE TL	000004970000500002	1968
1305	SADDLE TL	000004970000500001	1968
1401	SADDLE TL	000004970000200022	1968
1301	SADDLE TL	000004970000500003	1968
1407	SADDLE TL	000004970000200025	1968
1306	SADDLE TL	000004970000200031	1969
1400	SADDLE TL	000004970000200030	1969
1402	SADDLE TL	000004970000200029	1969
1408	SADDLE TL	000004970000200026	1968

1406	SADDLE TL	000004970000200027	1968
1404	SADDLE TL	000004970000200028	1969
3	SUBURBAN CT	000004980000300028	1983
5	SUBURBAN CT	000004980000300027	1983
7	SUBURBAN CT	000004980000300026	1983
1	SUBURBAN CT	000004980000300029	1983
4	SUBURBAN CT	000004980000300023	1983
8	SUBURBAN CT	000004980000300025	1983
6	SUBURBAN CT	000004980000300024	1983
6	TERRE CT	000006110000100004	1984
8	TERRE CT	000006110000100005	1985
4	TERRE CT	000006110000100003	1983
10	TERRE CT	000006110000100006	1985
9	TERRE CT	000006110000100007	1985
5	TERRE CT	000006110000100009	1985
3	TERRE CT	000006110000100010	1983
7	TERRE CT	000006110000100008	1985
2316	WELLS RD	000004960000300022	1968
2315	WELLS RD	000004970000400001	1968
2317	WELLS RD	000004970000400002	1968
2318	WELLS RD	000004960000300021	1968
2319	WELLS RD	000004970000400003	1968
2321	WELLS RD	000004970000400004	1968
1912	WILLOW RD	000006110000400001	1988
1914	WILLOW RD	000006110000400002	1989
1916	WILLOW RD	000006110000400003	1989
1918	WILLOW RD	000006110000400004	1996
1920	WILLOW RD	000006110000400005	1989
1922	WILLOW RD	000006110000300058	1989
2008	WILLOW RD	000006110000200072	1995
2010	WILLOW RD	000006110000200073	1999
2012	WILLOW RD	000006110000200074	1999
2014	WILLOW RD	000006110000100002	1983
2016	WILLOW RD	000006110000100011	1983
2018	WILLOW RD	000004980000300021	0
2020	WILLOW RD	000004980000300020	1983
2022	WILLOW RD	000004980000300019	1983
2024	WILLOW RD	000004980000300018	1983
2026	WILLOW RD	000004980000300017	1983
2028	WILLOW RD	000004980000300016	1983
2030	WILLOW RD	000004980000300015	1983
2032	WILLOW RD	000004980000300014	1983
2034	WILLOW RD	000004980000300013	1983
2036	WILLOW RD	000004980000300012	1983
2038	WILLOW RD	000004980000300011	1983
2040	WILLOW RD	000004980000300010	1983
2042	WILLOW RD	000004980000300009	1983

2103	WILLOW RD	0003014800536N 015	0
2101	WILLOW RD	0003014800561NE002	0
2102	WILLOW RD	000004980000200008	1973
2104	WILLOW RD	000004980000200009	1973
2106	WILLOW RD	000004980000200010	1973
2108	WILLOW RD	000004980000200011	1973
2110	WILLOW RD	000004980000200012	1973
2202	WILLOW RD	000004960000100029	1968
2204	WILLOW RD	000004960000100028	1968
2206	WILLOW RD	000004960000100027	1968
2208	WILLOW RD	000004960000100026	1968
2210	WILLOW RD	000004960000100025	1968
2212	WILLOW RD	000004960000100024	1968
2214	WILLOW RD	000004960000100023	1968
2217	WILLOW RD	000004960000300006	1968
2216	WILLOW RD	000004960000100022	1968
2219	WILLOW RD	000004960000300007	1968
2218	WILLOW RD	000004960000100021	1968
2221	WILLOW RD	000004960000300008	1968
2223	WILLOW RD	000004960000300009	1968
2301	WILLOW RD	000004960000300010	1968
2300	WILLOW RD	000004960000400001	1968
2303	WILLOW RD	000004960000300011	1968
2302	WILLOW RD	000004960000400002	1968
2305	WILLOW RD	000004960000300012	1968
2307	WILLOW RD	000004960000300013	1969
2304	WILLOW RD	000004960000400003	1968
2306	WILLOW RD	000004960000400004	1968
2309	WILLOW RD	000004960000300014	1968
2308	WILLOW RD	000004960000400005	1968
2311	WILLOW RD	000004960000300015	1968
2315	WILLOW RD	000004960000300016	1969
2310	WILLOW RD	000004960000400006	1968
2317	WILLOW RD	000004960000300017	1969
2312	WILLOW RD	000004960000400007	1968
2319	WILLOW RD	000004960000300018	1968

Sedgefield Lakes



Legend

-  1940-1970 neighborhoods
-  Unsurveyed Building Footprints
- parcelYearBuilt**
-  <all other values>
- YRBUILT**
-  1970
-  1960-1969
-  1950-1959
-  1940-1949



House #	Street Name	Parcel Number	Year Built
4701	CHESTFIELD DR	000007700000100091	2000
4703	CHESTFIELD DR	000007700000100090	2001
4705	CHESTFIELD DR	000007700000100089	2001
4707	CHESTFIELD DR	000007700000100088	2001
4709	CHESTFIELD DR	000007700000100087	2001
4700	CHESTFIELD DR	000007700000100072	2000
4702	CHESTFIELD DR	000007700000100073	2001
4704	CHESTFIELD DR	000007700000100074	2000
4706	CHESTFIELD DR	000007700000100075	2001
4708	CHESTFIELD DR	000007700000100076	2001
4710	CHESTFIELD DR	000007700000100077	2001
4300	CHIMNEY SPRINGS DR	000007700000100071	2002
4302	CHIMNEY SPRINGS DR	000007700000100070	2002
4304	CHIMNEY SPRINGS DR	000007700000100069	2002
4306	CHIMNEY SPRINGS DR	000007700000100068	2001
4308	CHIMNEY SPRINGS DR	000007700000100067	2001
4400	CHIMNEY SPRINGS DR	000007700000100066	2001
4402	CHIMNEY SPRINGS DR	000007700000100065	2001
4404	CHIMNEY SPRINGS DR	000007700000100064	2001
4406	CHIMNEY SPRINGS DR	000007700000100063	2001
4500	CHIMNEY SPRINGS DR	000007700000100062	2000
4502	CHIMNEY SPRINGS DR	000007700000100061	2000
4504	CHIMNEY SPRINGS DR	000007700000100200	0
4504	CHIMNEY SPRINGS DR	000007700000100060	2001
4600	CHIMNEY SPRINGS DR	001106840086800001	0
5014	ELLERY CT	00110684B086700110	0
16	FOREST LAKE CR	00110684B086700108	0
6	FOREST LAKE CR	00110684B086700081	1963
8	FOREST LAKE CR	00110684B086700080	1953
10	FOREST LAKE CR	00110684B086700079	1964
12	FOREST LAKE CR	00110684B086700078	0
14	FOREST LAKE CR	00110684B086700077	0
4	FOREST LAKE CR	00110684B086700082	1960
2	FOREST LAKE CR	00110684B086700083	1966
16	FOREST LAKE CR	00110684B086700076	0
18	FOREST LAKE CR	00110684B086700075	1956
11	FOREST LAKE CR	00110684B086700098	1997
9	FOREST LAKE CR	00110684B086700097	1957
5	FOREST LAKE CR	00110684B086700096	1959
20	FOREST LAKE CR	00110684B086700074	1957
3	FOREST LAKE CR	00110684B086700095	1958
17	FOREST LAKE CR	00110684B086700099	1961
25	FOREST LAKE CR	00110684B086700102	1957
22	FOREST LAKE CR	00110684B086700073	1959
27	FOREST LAKE CR	00110684B086700103	1956
19	FOREST LAKE CR	00110684B086700100	0

23	FOREST LAKE CR	00110684B086700101	1957
24	FOREST LAKE CR	00110684B086700072	1958
29	FOREST LAKE CR	00110684B086700104	1959
31	FOREST LAKE CR	00110684B086700105	1962
26	FOREST LAKE CR	00110684B086700071	1962
28	FOREST LAKE CR	00110684B086700070	1960
32	FOREST LAKE CR	00110684B086700068	1959
30	FOREST LAKE CR	00110684B086700069	1984
34	FOREST LAKE CR	00110684B086700067	1987
36	FOREST LAKE CR	00110684B086700066	1961
38	FOREST LAKE CR	00110684B086700065	2000
40	FOREST LAKE CR	00110684B086700064	1998
1	HARTSFIELD CT	000007700000100029	2000
3	HARTSFIELD CT	000007700000100028	2000
5	HARTSFIELD CT	000007700000100027	2001
5205	HILLTOP RD	00110684C086700081	1953
5203	HILLTOP RD	00110684C086700080	1968
5215	HILLTOP RD	00110684C086700082	1986
2301	HILLTOP TL	00110684C086700083	1987
5227	HILLTOP RD	00110684C086700097	1987
5225	HILLTOP RD	00110684C086700096	1982
5111	HILLTOP RD	00110684C086700024	0
5109	HILLTOP RD	00110684C086700023	1962
5107	HILLTOP RD	00110684C086700022	1957
5105	HILLTOP RD	00110684C086700021	1960
5103	HILLTOP RD	00110684C086700020	0
5101	HILLTOP RD	00110684C086700019	1964
2305	HILLTOP TL	00110684C086700084	1984
5019	HILLTOP RD	00110684C086700004	1962
2304	HILLTOP TL	00110684C086700095	1986
5017	HILLTOP RD	00110684C086700003	1960
2311	HILLTOP TL	00110684C086700085	1982
2313	HILLTOP TL	00110684C086700086	1994
5015	HILLTOP RD	00110684C086700002	1965
2308	HILLTOP TL	00110684C086700094	1985
5013	HILLTOP RD	00110684C086700001	1971
2315	HILLTOP TL	00110684C086700087	1984
5007	HILLTOP RD	00110684B086700090	1959
2312	HILLTOP TL	00110684C086700093	1984
5005	HILLTOP RD	00110684B086700089	1960
4907	HILLTOP RD	00110684B086700004	1956
2317	HILLTOP TL	00110684C086700088	1983
5011	HILLTOP RD	00110684B086700091	0
2318	HILLTOP TL	00110684C086700092	1983
5011	HILLTOP RD	00110684B086700092	1966
5011	HILLTOP RD	00110684B086700092	1966
2319	HILLTOP TL	00110684C086700089	1982

5009	HILLTOP RD	00110684B086700093	0
2320	HILLTOP TL	00110684C086700091	1984
2321	HILLTOP TL	00110684C086700090	1987
5009	HILLTOP RD	00110684B086700085	1957
2504	LAKESHORE DR	00110684C086700018	1960
2503	LAKESHORE DR	00110684C086700005	1972
2506	LAKESHORE DR	00110684C086700017	1958
2505	LAKESHORE DR	00110684C086700006	1960
2510	LAKESHORE DR	00110684C086700016	1959
2507	LAKESHORE DR	00110684C086700007	1961
2512	LAKESHORE DR	00110684C086700015	1958
2509	LAKESHORE DR	00110684C086700008	1963
2514	LAKESHORE DR	00110684C086700014	0
2511	LAKESHORE DR	00110684C086700009	0
2516	LAKESHORE DR	00110684C086700013	1968
2513	LAKESHORE DR	00110684C086700010	1957
2515	LAKESHORE DR	00110684C086700011	1957
2517	LAKESHORE DR	00110684C086700012	1960
2603	MANET DR	00110684B086700024	1998
1	PILOT RIDGE CT	000007700000100059	2002
3	PILOT RIDGE CT	000007700000100058	2001
5	PILOT RIDGE CT	000007700000100057	2001
7	PILOT RIDGE CT	000007700000100056	2001
2	PILOT RIDGE CT	000007700000100030	2001
9	PILOT RIDGE CT	000007700000100055	2001
4	PILOT RIDGE CT	000007700000100031	2001
6	PILOT RIDGE CT	000007700000100032	2001
8	PILOT RIDGE CT	000007700000100033	2002
5212	ROSE HILL CT	00110684C086700059	0
5210	ROSE HILL CT	00110684C086700060	1963
5208	ROSE HILL CT	00110684C086700061	1996
5206	ROSE HILL CT	00110684C086700062	0
5204	ROSE HILL CT	00110684C086700063	1963
5211	ROSE HILL CT	00110684C086700058	0
5209	ROSE HILL CT	00110684C086700057	1967
5207	ROSE HILL CT	00110684C086700056	1978
5205	ROSE HILL CT	00110684C086700055	1970
5202	ROSE HILL CT	00110684C086700064	1963
5203	ROSE HILL CT	00110684C086700054	0
5201	ROSE HILL CT	00110684C086700053	2001
4910	SEDGELANE DR	00110684B086700011	1959
4906	SEDGELANE DR	00110684B086700012	1958
4710	SEDGELANE DR	000007700000100201	0
4905	SEDGELANE DR	00110684B086700015	1969
4804	SEDGELANE DR	000007700000100140	2001
4903	SEDGELANE DR	00110684B086700014	1965
4802	SEDGELANE DR	000007700000100139	2001

4800	SEDGELANE DR	000007700000100138	2000
4901	SEDGELANE DR	00110684B086700013	1958
4718	SEDGELANE DR	000007700000100137	2001
3	SEDGELANE CT	000007700000100135	2000
1	SEDGELANE CT	000007700000100136	2001
4723	SEDGELANE DR	000007700000100092	2000
4721	SEDGELANE DR	000007700000100093	2000
4719	SEDGELANE DR	000007700000100094	2000
4717	SEDGELANE DR	000007700000100095	2000
5010	SHADYGROVE LN	00110684B086700055	1961
5010	SHADYGROVE LN	00110684B086700054	0
5008	SHADYGROVE LN	00110684B086700056	1973
5012	SHADYGROVE LN	00110684B086700053	0
5006	SHADYGROVE LN	00110684B086700057	1960
5014	SHADYGROVE LN	00110684B086700052	1956
5004	SHADYGROVE LN	00110684B086700058	2001
5002	SHADYGROVE LN	00110684B086700059	1957
5016	SHADYGROVE LN	00110684B086700051	1959
5011	SHADYGROVE LN	00110684B086700048	1956
5005	SHADYGROVE LN	00110684B086700047	0
5003	SHADYGROVE LN	00110684B086700046	1956
5013	SHADYGROVE LN	00110684B086700049	0
5015	SHADYGROVE LN	00110684B086700041	1959
2502	WOODLYN WY W	00110684C086700079	1958
2504	WOODLYN WY W	00110684C086700078	1958
2505	WOODLYN WY W	00110684C086700025	1959
2506	WOODLYN WY W	00110684C086700077	1959
2507	WOODLYN WY W	00110684C086700026	1962
2508	WOODLYN WY W	00110684C086700076	1961
2509	WOODLYN WY W	00110684C086700027	1961
2510	WOODLYN WY W	00110684C086700075	1957
2511	WOODLYN WY W	00110684C086700028	0
2512	WOODLYN WY W	00110684C086700074	1960
2513	WOODLYN WY W	00110684C086700029	1973
2504	WOODLYN WY E	00110684B086700088	1965
2515	WOODLYN WY W	00110684C086700030	1961
2516	WOODLYN WY W	00110684C086700073	1957
2517	WOODLYN WY W	00110684C086700031	1961
2519	WOODLYN WY W	00110684C086700032	0
2518	WOODLYN WY W	00110684C086700072	1958
2520	WOODLYN WY W	00110684C086700071	1958
2521	WOODLYN WY W	00110684C086700033	1971
2523	WOODLYN WY W	00110684C086700034	1959
2522	WOODLYN WY W	00110684C086700070	0
2509	WOODLYN WY E	00110684B086700005	1961
2506	WOODLYN WY E	00110684B086700087	0
2524	WOODLYN WY W	00110684C086700069	1960

2525	WOODLYN WY	W	00110684C086700035	1972
2511	WOODLYN WY	E	00110684B086700006	1961
2515	WOODLYN WY	E	00110684B086700008	0
2524	WOODLYN WY	W	00110684C086700068	0
2512	WOODLYN WY	E	00110684B086700086	1964
2527	WOODLYN WY	W	00110684C086700036	1997
2528	WOODLYN WY	W	00110684C086700066	1958
2526	WOODLYN WY	W	00110684C086700067	1960
2514	WOODLYN WY	E	00110684B086700084	1964
2513	WOODLYN WY	E	00110684B086700007	1964
2529	WOODLYN WY	W	00110684C086700037	1977
2531	WOODLYN WY	W	00110684C086700038	1959
2530	WOODLYN WY	W	00110684C086700065	1963
2533	WOODLYN WY	W	00110684C086700039	1966
2535	WOODLYN WY	W	00110684C086700040	1958
2537	WOODLYN WY	W	00110684C086700041	0
2523	WOODLYN WY	E	00110684B086700009	0
2539	WOODLYN WY	W	00110684C086700042	1960
2602	WOODLYN WY	W	00110684C086700052	1961
2522	WOODLYN WY	E	00110684B086700094	1957
2601	WOODLYN WY	W	00110684C086700043	1959
2600	WOODLYN WY	W	00110684C086700051	1962
2603	WOODLYN WY	W	00110684C086700044	1961
2529	WOODLYN WY	E	00110684B086700010	1956
2524	WOODLYN WY	E	00110684B086700107	1957
2605	WOODLYN WY	W	00110684C086700045	0
2533	WOODLYN WY	E	00110684B086700016	1957
2526	WOODLYN WY	E	00110684B086700106	1955
2604	WOODLYN WY	W	00110684C086700050	1962
2535	WOODLYN WY	E	00110684B086700017	2001
2537	WOODLYN WY	E	00110684B086700111	0
2600	WOODLYN WY	E	00110684B086700063	1971
2601	WOODLYN WY	E	00110684B086700018	1963
2604	WOODLYN WY	E	00110684B086700062	1957
2621	WOODLYN WY	W	00110684C086700046	1968
2603	WOODLYN WY	E	00110684B086700019	1959
2606	WOODLYN WY	E	00110684B086700061	1998
2623	WOODLYN WY	W	00110684C086700047	1959
2608	WOODLYN WY	E	00110684B086700060	1957
2609	WOODLYN WY	E	00110684B086700020	1965
2622	WOODLYN WY	W	00110684C086700049	1968
2625	WOODLYN WY	W	00110684B086700050	1973
2624	WOODLYN WY	W	00110684C086700048	1963
2612	WOODLYN WY	E	00110684B086700045	1957
2611	WOODLYN WY	E	00110684B086700021	1956
2618	WOODLYN WY	E	00110684B086700042	1960
2626	WOODLYN WY	W	00110684B086700039	1961

2616	WOODLYN WY E	00110684B086700043	1959
2614	WOODLYN WY E	00110684B086700044	1963
2615	WOODLYN WY E	00110684B086700109	1982
2617	WOODLYN WY E		0
2628	WOODLYN WY W	00110684B086700040	1961
2637	WOODLYN WY E	00110684B086700038	1957
2627	WOODLYN WY E	00110684B086700034	1983
2635	WOODLYN WY E	00110684B086700037	1966
2631	WOODLYN WY E	00110684B086700036	1962

Shannon Hills



Legend

 Unsurveyed Building Footprints

parcelYearBuilt

 <all other values>

YRBUILT

 1970

 1960-1969

 1950-1959

 1940-1949



House #	Street Name	Parcel Number	Year Built
2102	CASTLEROCK RD	000004770000800004	1963
2111	CASTLEROCK RD	000004770000100006	1963
2109	CASTLEROCK RD	000004770000100005	1963
2107	CASTLEROCK RD	000004770000100004	1963
2000	CASTLEROCK RD	000004790000100001	0
2105	CASTLEROCK RD	000004770000100003	1963
2101	CASTLEROCK RD	000004790000200001	1965
4001	DONEGAL DR	000004770000700007	1962
4003	DONEGAL DR	000004770000700008	1963
4005	DONEGAL DR	000004770000700009	1963
4007	DONEGAL DR	000004770000700010	1963
4009	DONEGAL DR	000004770000700011	1963
4004	DONEGAL DR	000004770000800011	1963
4011	DONEGAL DR	000004770000700012	1963
4006	DONEGAL DR	000004770000800010	1963
4013	DONEGAL DR	000004770000700013	1963
4008	DONEGAL DR	000004770000800009	1963
4015	DONEGAL DR	000004770000700014	1963
4010	DONEGAL DR	000004770000800008	1963
4017	DONEGAL DR	000004770000700015	1963
4012	DONEGAL DR	000004770000800007	1963
4019	DONEGAL DR	000004770000700016	1963
4014	DONEGAL DR	000004770000800006	1963
4021	DONEGAL DR	000004770000700017	1963
4016	DONEGAL DR	000004770000800005	1963
4023	DONEGAL DR	000004770000700018	1963
4108	DONEGAL DR	000004790000300002	1965
4110	DONEGAL DR	000004790000300003	1965
2002	DONEGAL CT	000004790000300005	1966
4112	DONEGAL DR	000004790000300004	1965
2004	DONEGAL CT	000004790000300006	1966
4114	DONEGAL DR	000004790000300011	1966
2003	DONEGAL CT	000004790000300010	1966
2006	DONEGAL CT	000004790000300007	1966
4116	DONEGAL DR	000004790000300012	1966
2005	DONEGAL CT	000004790000300009	1966
2007	DONEGAL CT	000004790000300008	1966
4118	DONEGAL DR	000004790000300013	1966
4120	DONEGAL DR	000004790000300014	1966
4122	DONEGAL DR	000004790000300015	1966
4124	DONEGAL DR	000004790000300016	1966
4126	DONEGAL DR	000004790000300017	1967
4128	DONEGAL DR	000004790000300028	1967
4130	DONEGAL DR	000004790000300029	1967
4132	DONEGAL DR	000004790000300030	1967
4134	DONEGAL DR	000004790000300031	1967

4136	DONEGAL DR		000004790000300032	1967
4138	DONEGAL DR		000004790000300033	1967
4140	DONEGAL DR		000004790000300034	1967
4142	DONEGAL DR		000004790000300035	1967
4144	DONEGAL DR		000004790000300036	1967
3902	GALWAY DR		000004770000100002	1961
3904	GALWAY DR		000004770000100003	1961
3906	GALWAY DR		000004770000100004	1961
3903	GALWAY DR		000004770000300002	1961
3905	GALWAY DR		000004770000300003	1961
3908	GALWAY DR		000004770000100005	1961
3907	GALWAY DR		000004770000300004	1961
3910	GALWAY DR		000004770000100006	1961
3912	GALWAY DR		000004770000100007	1961
3911	GALWAY DR		000004770000200011	1961
3914	GALWAY DR		000004770000100008	1961
3916	GALWAY DR		000004770000100009	1961
3913	GALWAY DR		000004770000200001	1961
3915	GALWAY DR		000004770000200002	1961
3917	GALWAY DR		000004770000200003	1961
3918	GALWAY DR		000004770000100010	1961
3920	GALWAY DR		000004770000100011	1961
3922	GALWAY DR		000004770000100012	1961
3924	GALWAY DR		000004770000100013	1962
4001	GALWAY DR		000004770000700006	1962
4000	GALWAY DR		000004770000100014	1954
4100	GALWAY DR		000004770000100017	0
4101	GALWAY DR		000004770000800012	1962
4104	GALWAY DR		000004770000100016	1971
4103	GALWAY DR		000004770000800013	1963
4106	GALWAY DR		000004770000100015	1967
4105	GALWAY DR		000004770000800014	1963
4107	GALWAY DR		000004770000800001	1963
4108	GALWAY DR		000004770000900003	1963
4109	GALWAY DR		000004770000800002	1963
4110	GALWAY DR		000004770000900002	1963
4111	GALWAY DR		000004770000800003	1963
4112	GALWAY DR		000004770000900001	1963
4114	GALWAY DR		000004790000600008	1967
4116	GALWAY DR		000004790000600007	1967
4118	GALWAY DR		000004790000600006	1967
4117	GALWAY DR		000004790000200009	1967
4200	GALWAY DR		000004790000600005	1967
4202	GALWAY DR		000004790000600004	1967
4204	GALWAY DR		000004790000600003	1967
4201	GALWAY DR		000004790000300024	1967
4206	GALWAY DR		000004790000600002	1967

4208	GALWAY DR		000004790000600001	1967
4203	GALWAY DR		000004790000300025	1967
4205	GALWAY DR		000004790000300026	1967
4207	GALWAY DR		000004790000300027	1966
1108	GLENDALE DR		000004840000100001	1968
1008	GLENDALE DR		000005110000200009	1987
1006	GLENDALE DR		000005110000200008	1985
1004	GLENDALE DR		000005110000200007	1980
1002	GLENDALE DR		000005110000200006	1980
2303	KILLARNY DR		000004820000100001	1964
2305	KILLARNY DR		000004820000100002	1964
2310	KILLARNY DR		000004820000400027	1966
2307	KILLARNY DR		000004820000100003	1964
2312	KILLARNY DR		000004820000400026	1964
2309	KILLARNY DR		000004820000100004	1966
2314	KILLARNY DR		000004820000400025	1966
2311	KILLARNY DR		000004820000100005	1966
2316	KILLARNY DR		000004820000400024	1966
2318	KILLARNY DR		000004820000400023	1966
2313	KILLARNY DR		000004820000100006	1966
2315	KILLARNY DR		000004820000100007	1966
2320	KILLARNY DR		000004820000400022	1965
2317	KILLARNY DR		000004820000100008	1965
2319	KILLARNY DR		000004820000100009	1965
2321	KILLARNY DR		000004820000100010	1966
2323	KILLARNY DR		000004820000100011	1966
2112	KYLEMORE DR		000004770000200004	1961
2110	KYLEMORE DR		000004770000200005	1961
2108	KYLEMORE DR		000004770000200006	1961
2104	KYLEMORE DR		000004770000400003	1962
2102	KYLEMORE DR		000004770000400004	1962
2100	KYLEMORE DR		000004770000400005	1962
2109	KYLEMORE DR		000004770000700005	1962
2107	KYLEMORE DR		000004770000700004	1962
2006	KYLEMORE DR		000004770000400006	1962
2004	KYLEMORE DR		000004770000400007	1962
2105	KYLEMORE DR		000004770000700003	1962
2002	KYLEMORE DR		000004770000400008	1962
2000	KYLEMORE DR		000004770000400009	1962
1904	KYLEMORE DR		000004770000400010	1962
2103	KYLEMORE DR		000004770000700002	1962
1902	KYLEMORE DR		000004770000400011	1962
2101	KYLEMORE DR		000004770000700001	1962
1900	KYLEMORE DR		000004770000400012	1962
2005	KYLEMORE DR		000004770000600003	1962
2003	KYLEMORE DR		000004770000600002	1962
2001	KYLEMORE DR		000004770000600001	1962

1903	KYLEMORE DR		000004770000500002	1962
1901	KYLEMORE DR		000004770000500001	1962
1	LIMERICK CT		000004720000100002	1969
4	LIMERICK CT		000004720000100013	1969
6	LIMERICK CT		000004720000100012	1969
3	LIMERICK CT		000004720000100003	1969
8	LIMERICK CT		000004720000100011	1969
5	LIMERICK CT		000004720000100004	1969
10	LIMERICK CT		000004720000100010	1969
7	LIMERICK CT		000004720000100005	1969
12	LIMERICK CT		000004720000100009	1969
7	LIMERICK CT		000004720000100006	0
9	LIMERICK CT		000004720000100007	1969
11	LIMERICK CT		000004720000100008	1969
2130	MCKELVEY DR		000004770000300005	1961
2128	MCKELVEY DR		000004770000300006	1961
2126	MCKELVEY DR		000004770000300007	1961
2124	MCKELVEY DR		000004770000300008	1961
2122	MCKELVEY DR		000004770000300009	1961
2120	MCKELVEY DR		000004770000300010	1961
2127	MCKELVEY DR		000004770000200010	1961
2118	MCKELVEY DR		000004770000300011	1961
2112	MCKELVEY DR		000004770000400020	1988
2116	MCKELVEY DR		000004770000300012	1961
2125	MCKELVEY DR		000004770000200009	1961
2114	MCKELVEY DR		000004770000300013	1961
2110	MCKELVEY DR		000004770000400021	1988
2123	MCKELVEY DR		000004770000200008	1961
2121	MCKELVEY DR		000004770000200007	1960
2108	MCKELVEY DR		000004770000400022	1990
2106	MCKELVEY DR		000004770000400023	1989
2117	MCKELVEY DR		000004770000400002	1962
2115	MCKELVEY DR		000004770000400001	1962
2111	MCKELVEY DR		000004770000400026	1989
2109	MCKELVEY DR		000004770000400025	1989
2107	MCKELVEY DR		000004770000400024	1989
12	REHOBETH CT		000004720000100025	1969
10	REHOBETH CT		000004720000100026	1969
8	REHOBETH CT		000004720000100027	1969
6	REHOBETH CT		000004720000100028	1969
4	REHOBETH CT		000004720000100029	1969
2	REHOBETH CT		000004720000100030	1969
14	REHOBETH CT		000004720000100024	1969
2	REHOBETH CT		000004720000100031	0
1	REHOBETH CT		000004720000100032	1969
11	REHOBETH CT		000004720000100037	1969
15	REHOBETH CT		000004720000100038	1969

9	REHOBETH CT		000004720000100036	1969
7	REHOBETH CT		000004720000100035	1969
5	REHOBETH CT		000004720000100034	1969
3	REHOBETH CT		000004720000100033	1969
3906	REHOBETH CHURCH RD		000004770000400014	1941
3910	REHOBETH CHURCH RD		000004770000400013	1949
3905	REHOBETH CHURCH RD		000004720000100046	1990
3912	REHOBETH CHURCH RD		000004770000400027	0
3907	REHOBETH CHURCH RD		000004720000100045	1998
3909	REHOBETH CHURCH RD		000004720000100019	1996
3911	REHOBETH CHURCH RD		000004720000100048	1993
3923	REHOBETH CHURCH RD		000004720000100020	0
3925	REHOBETH CHURCH RD		000004720000100021	1969
4001	REHOBETH CHURCH RD		000004720000100022	1969
4003	REHOBETH CHURCH RD		000004720000100023	1969
4002	REHOBETH CHURCH RD		000004770000500003	1964
4004	REHOBETH CHURCH RD		000004770000500004	1964
4006	REHOBETH CHURCH RD		000004770000500005	1964
4008	REHOBETH CHURCH RD		000004770000500006	1964
4010	REHOBETH CHURCH RD		000004770000500007	1964
4009	REHOBETH CHURCH RD		000004720000100039	1973
4012	REHOBETH CHURCH RD		000004770000500008	1964
4011	REHOBETH CHURCH RD		000004720000100040	1959
4014	REHOBETH CHURCH RD		000004770000500009	1966
4015	REHOBETH CHURCH RD		000004720000100041	1969
4017	REHOBETH CHURCH RD		000004720000100042	1969
4101	REHOBETH CHURCH RD		000004720000100043	1969
4103	REHOBETH CHURCH RD		000004720000100044	1969
4000	REHOBETH CHURCH RD		000004790000100004	0
4202	REHOBETH CHURCH RD		000005110000200013	0
4204	REHOBETH CHURCH RD		000005110000200012	1987
4206	REHOBETH CHURCH RD		000005110000200011	1950
4208	REHOBETH CHURCH RD			0
4314	REHOBETH CHURCH RD			0
4326	REHOBETH CHURCH RD		000005110000200005	1979
4328	REHOBETH CHURCH RD		000005110000200001	1979
4004	SALTEE RD		000004770000700027	1963
4005	SALTEE RD		000004770000600004	1963
4006	SALTEE RD		000004770000700026	1963
4007	SALTEE RD		000004770000600005	1963
4008	SALTEE RD		000004770000700025	1963
4009	SALTEE RD		000004770000600006	1963
4010	SALTEE RD		000004770000700024	1963
4011	SALTEE RD		000004770000600007	1963
4012	SALTEE RD		000004770000700023	1963
4013	SALTEE RD		000004770000600008	1963
4014	SALTEE RD		000004770000700022	1963

4015	SALTEE RD		00000477000060009	1963
4016	SALTEE RD		000004770000700021	1963
4017	SALTEE RD		000004770000600010	1963
4018	SALTEE RD		000004770000700020	1963
4019	SALTEE RD		000004770000600011	1963
4020	SALTEE RD		000004770000700019	1963
2112	SHANE DR		000004790000200008	1967
2108	SHANE DR		000004790000200006	1967
2110	SHANE DR		000004790000200007	1967
2106	SHANE DR		000004790000200005	1967
2104	SHANE DR		000004790000200004	1967
2100	SHANE DR		000004790000200002	1966
2102	SHANE DR		000004790000200003	1967
2115	SHANE DR		000004790000300023	1967
2101	SHANE DR		000004790000300001	1965
2111	SHANE DR		000004790000300022	1967
2109	SHANE DR		000004790000300021	1967
2103	SHANE DR		000004790000300018	1967
2107	SHANE DR		000004790000300020	1967
2105	SHANE DR		000004790000300019	1967
3913	ST PATRICK DR		000004820000300001	1964
3915	ST PATRICK DR		000004820000300002	1964
4001	ST PATRICK DR		000004820000300003	1964
4003	ST PATRICK DR		000004820000300004	1964
4005	ST PATRICK DR		000004820000300005	1964
4002	ST PATRICK DR		000004820000400004	1964
4007	ST PATRICK DR		000004820000300006	1964
4004	ST PATRICK DR		000004820000400003	1964
4009	ST PATRICK DR		000004820000300007	1964
4006	ST PATRICK DR		000004820000400002	1964
4008	ST PATRICK DR		000004820000400001	1964
4100	SUMMERGLEN DR		000004820000200019	1964
4102	SUMMERGLEN DR		000004820000200018	1967
4104	SUMMERGLEN DR		000004820000200017	1967
4106	SUMMERGLEN DR		000004820000200016	1967
4108	SUMMERGLEN DR		000004820000200015	1965
4110	SUMMERGLEN DR		000004820000200014	1965
4112	SUMMERGLEN DR		000004820000200013	1965
4101	SUMMERGLEN DR		000004820000400005	1964
4103	SUMMERGLEN DR		000004820000400006	1964
4105	SUMMERGLEN DR		000004820000400007	1964
4107	SUMMERGLEN DR		000004820000400008	1964
4109	SUMMERGLEN DR		000004820000400009	1964
4114	SUMMERGLEN DR		000004820000200012	1965
4111	SUMMERGLEN DR		000004820000400010	1964
4102	SUMMERGLEN CT		000004820000400012	1964
4116	SUMMERGLEN DR		000004820000200011	1965

4100	SUMMERGLEN CT		000004820000400013	1964
4113	SUMMERGLEN DR		000004820000400011	1964
4118	SUMMERGLEN DR		000004820000200010	1965
4120	SUMMERGLEN DR		000004820000200009	1965
4101	SUMMERGLEN CT		000004820000400014	1964
4117	SUMMERGLEN DR		000004820000400016	1964
4103	SUMMERGLEN CT		000004820000400015	1964
4122	SUMMERGLEN DR		000004820000200008	1965
4119	SUMMERGLEN DR		000004820000400017	1964
4124	SUMMERGLEN DR		000004820000200007	1965
4121	SUMMERGLEN DR		000004820000400018	1964
4126	SUMMERGLEN DR		000004820000200006	1967
4123	SUMMERGLEN DR		000004820000400019	1965
4128	SUMMERGLEN DR		000004820000200005	1967
4125	SUMMERGLEN DR		000004820000400020	1965
4130	SUMMERGLEN DR		000004820000200004	1968
4127	SUMMERGLEN DR		000004820000400021	1965
4132	SUMMERGLEN DR		000004820000200003	1968
4200	SUMMERGLEN DR		000004820000200002	1970
4201	SUMMERGLEN DR		000004820000100012	1965
4202	SUMMERGLEN DR		000004820000200001	1968
1001	VANDALIA RD	W	000004770000100001	1961
931	VANDALIA RD	W	000004770000300001	1961
929	VANDALIA RD	W	000004770000300017	1960
925	VANDALIA RD	W	000004770000300016	1958
921	VANDALIA RD	W	000004770000300015	1961
919	VANDALIA RD	W	000004770000300014	1961
917	VANDALIA RD	W	000004770000400019	1986
915	VANDALIA RD	W	000004770000400018	1986
911	VANDALIA RD	W	000004770000400017	1986
909	VANDALIA RD	W	000004770000400016	1986
907	VANDALIA RD	W	000004770000400015	1987
905	VANDALIA RD	W	000004770000400029	1990
903	VANDALIA RD	W	000004770000400028	1991
811	VANDALIA RD	W	000004720000100018	1935
807	VANDALIA RD	W	000004720000100017	1948
805	VANDALIA RD	W	000004720000100016	1969
803	VANDALIA RD	W	000004720000100015	1969
801	VANDALIA RD	W	000004720000100014	1969
4004	WEXFORD DR		000004770000600018	1963
4005	WEXFORD DR		000004770000500019	1963
4006	WEXFORD DR		000004770000600017	1963
4007	WEXFORD DR		000004770000500018	1963
4008	WEXFORD DR		000004770000600016	1963
4009	WEXFORD DR		000004770000500017	1963
4010	WEXFORD DR		000004770000600015	1963
4011	WEXFORD DR		000004770000500016	1963

4012	WEXFORD DR		000004770000600014	1963
4013	WEXFORD DR		000004770000500015	1963
4014	WEXFORD DR		000004770000600013	1963
4015	WEXFORD DR		000004770000500014	1963
4016	WEXFORD DR		000004770000600012	1963
4017	WEXFORD DR		000004770000500010	1966

Smith Homes



House #	Street Name	Parcel #	Year Built
1602	ALLEN ST	00000800000400008	1966
1601	ALLEN ST	00000800000800003	1989
1603	ALLEN ST	00000800000800004	0
1605	ALLEN ST	00000800000800005	1990
1701	ALLEN ST	00000800000800006	1991
1700	ALLEN ST	00000800000500007	1966
1703	ALLEN ST	00000800000800007	1970
1702	ALLEN ST	00000800000500008	1970
1705	ALLEN ST	00000800000800008	1970
1704	ALLEN ST	00000800000500009	1970
1707	ALLEN ST	00000800000800009	1968
1709	ALLEN ST	00000800000800010	0
1711	ALLEN ST	00000800000800011	1969
1800	ALLEN ST	00000800000600006	1969
1801	ALLEN ST	00000800000800012	1969
1803	ALLEN ST	00000800000800013	1969
1802	ALLEN ST	00000800000600007	1967
1805	ALLEN ST	00000800000800014	1969
1801	COVENANT LN	000002400000200009	1993
1800	COVENANT LN	000002400000200034	1993
1802	COVENANT LN	000002400000200035	1992
1803	COVENANT LN	000002400000200008	1993
1804	COVENANT LN	000002400000200036	1993
1805	COVENANT LN	000002400000200007	1992
1806	COVENANT LN	000002400000200037	1993
1807	COVENANT LN	000002400000200051	1992
1808	COVENANT LN	000002400000200038	1992
1809	COVENANT LN	000002400000200050	1992
510	CRAIG ST	00000800000600013	1966
508	CRAIG ST	00000800000600012	1966
506	CRAIG ST	00000800000600011	1967
504	CRAIG ST	00000800000600010	1967
502	CRAIG ST	00000800000600009	1967
500	CRAIG ST	00000800000600008	1967
400	CRAIG ST	00000800000800015	1969
511	CRAIG ST	00000800000700001	1969
509	CRAIG ST	00000800000700002	1966
507	CRAIG ST	00000800000700003	1966
505	CRAIG ST	00000800000700004	1966
503	CRAIG ST	00000800000700005	1966
401	CRAIG ST	00000800000700006	1969
718	DEVON DR	00000810000300021	1958
802	DEVON DR	00000810000300019	1953
800	DEVON DR	00000810000300020	1953
806	DEVON DR	00000810000300017	1953
714	DEVON DR	00000810000300023	1953

712	DEVON DR	00000810000300024	1956
710	DEVON DR	00000810000300025	1954
708	DEVON DR	00000810000300026	1954
807	DEVON DR	00000810000300016	1953
706	DEVON DR	00000810000300027	1953
805	DEVON DR	00000810000300015	1953
803	DEVON DR	00000810000300014	1953
801	DEVON DR	00000810000300013	1953
704	DEVON DR	00000810000300028	1954
721	DEVON DR	00000810000300012	1953
700	DEVON DR	00000810000300030	1953
702	DEVON DR	00000810000300029	1954
719	DEVON DR	00000810000300011	1953
717	DEVON DR	00000810000300010	1953
715	DEVON DR	00000810000300009	1953
713	DEVON DR	00000810000300008	1954
711	DEVON DR	00000810000300007	1954
709	DEVON DR	00000810000300006	1954
707	DEVON DR	00000810000300005	1954
705	DEVON DR	00000810000300004	1953
703	DEVON DR	00000810000300003	1954
701	DEVON DR	00000810000300002	1954
2000	ETTA CT	00000800000200027	1959
2001	ETTA CT	00000800000200023	1959
2002	ETTA CT	00000800000200026	1957
2003	ETTA CT	00000800000200024	1959
2005	ETTA CT	00000800000200025	1959
802	FLORIDA ST W	000000550000800017	1951
802	FLORIDA ST W	000000550000800017	1951
802	FLORIDA ST W	000000550000800017	1951
802	FLORIDA ST W	000000550000800017	1951
536	FLORIDA ST W	000000540000400003	1968
524	FLORIDA ST W	000000540000400002	0
538	FLORIDA ST W	000000540000400001	0
518	FLORIDA ST W	000000540000500004	1969
516	FLORIDA ST W	000000540000500003	1968
514	FLORIDA ST W	000000540000500002	1968
512	FLORIDA ST W	000000540000500001	1968
815	FLORIDA ST W	00000810000100002	1967
801	FLORIDA ST W	00000810000100013	0
715	FLORIDA ST W	00000810000100015	1951
715	FLORIDA ST W	00000810000100015	1951
521	FLORIDA ST W	00000800000400001	1968
519	FLORIDA ST W	00000800000400002	1966
517	FLORIDA ST W	00000800000400003	1966
515	FLORIDA ST W	00000800000400004	1968
511	FLORIDA ST W	00000800000400005	1966

509	FLORIDA ST	W	0000080000040006	1965
507	FLORIDA ST	W	0000080000040007	1971
503	FLORIDA ST	W	0000080000080001	1988
501	FLORIDA ST	W	0000080000080002	0
715	FLORIDA ST	W	00000810000100015	1951
715	FLORIDA ST	W	00000810000100015	1951
702	FOREST BROOK DR		000002400000200021	1994
700	FOREST BROOK DR		000002400000200020	1994
712	FOREST BROOK DR		000002400000200026	1993
710	FOREST BROOK DR		000002400000200025	1994
624	FOREST BROOK DR		000002400000200019	1994
708	FOREST BROOK DR		000002400000200024	1993
706	FOREST BROOK DR		000002400000200023	1994
714	FOREST BROOK DR		000002400000200027	1993
622	FOREST BROOK DR		000002400000200018	1994
704	FOREST BROOK DR		000002400000200022	1993
620	FOREST BROOK DR		000002400000200017	1993
618	FOREST BROOK DR		000002400000200016	1993
614	FOREST BROOK DR		000002400000200014	1993
612	FOREST BROOK DR		000002400000200052	1995
610	FOREST BROOK DR		000002400000200053	1994
608	FOREST BROOK DR		000002400000200054	1994
717	FOREST BROOK DR		000002400000200028	1993
705	FOREST BROOK DR		000002400000200033	1994
715	FOREST BROOK DR		000002400000200029	1993
606	FOREST BROOK DR		000002400000200055	1994
707	FOREST BROOK DR		000002400000200032	1994
621	FOREST BROOK DR		000002400000200010	1993
709	FOREST BROOK DR		000002400000200031	1994
711	FOREST BROOK DR		000002400000200030	1993
619	FOREST BROOK DR		000002400000200011	1993
617	FOREST BROOK DR		000002400000200012	1993
607	FOREST BROOK DR		000002400000200056	1994
615	FOREST BROOK DR		000002400000200013	1993
611	FOREST BROOK DR		000002400000200006	1994
609	FOREST BROOK DR		000002400000200057	1994
1811	FREEMAN MILL RD		00000810000100003	1987
1813	FREEMAN MILL RD		00000810000100001	1949
1815	FREEMAN MILL RD		00000810000100026	1958
1817	FREEMAN MILL RD		00000810000100025	1938
1819	FREEMAN MILL RD		00000810000100024	0
1821	FREEMAN MILL RD		00000810000100022	1925
1827	FREEMAN MILL RD		00000810000100021	1927
1829	FREEMAN MILL RD		00000810000100052	1946
1831	FREEMAN MILL RD		00000810000100053	1913
1835	FREEMAN MILL RD		00000810000100054	1954
1901	FREEMAN MILL RD		00000820000200001	1903

1903	FREEMAN MILL RD	00000820000200002	1928
1905	FREEMAN MILL RD	00000820000200003	1931
1907	FREEMAN MILL RD	00000820000200004	1928
1909	FREEMAN MILL RD	00000820000300001	1945
1911	FREEMAN MILL RD	00000820000300002	1932
1913	FREEMAN MILL RD	00000820000300022	1958
1915	FREEMAN MILL RD	00000820000300005	1928
1917	FREEMAN MILL RD	00000820000300015	1958
1919	FREEMAN MILL RD	00000820000300007	1948
1931	FREEMAN MILL RD	00000820000300011	1955
714	GARRETT ST	000002400000200045	1993
712	GARRETT ST	000002400000200044	1993
508	GARRETT ST	000002420000300008	1953
506	GARRETT ST	000002420000300007	1928
710	GARRETT ST	000002400000200043	1993
708	GARRETT ST	000002400000200042	1993
504	GARRETT ST	000002420000300006	1941
706	GARRETT ST	000002400000200041	1993
704	GARRETT ST	000002400000200040	1993
702	GARRETT ST	000002400000200039	1993
502	GARRETT ST	000002420000300005	1941
512	GARRETT ST	000002420000300014	1958
510	GARRETT ST	000002420000300011	0
500	GARRETT ST	000002420000300004	1941
614	GARRETT ST	000002400000200003	1950
610	GARRETT ST	000002400000200005	1946
622	GARRETT ST	000002400000200049	1993
620	GARRETT ST	000002400000200048	1992
524	GARRETT ST	000002420000200005	1955
618	GARRETT ST	000002400000200047	1992
522	GARRETT ST	000002420000200006	1956
616	GARRETT ST	000002400000200046	1992
520	GARRETT ST	000002420000200007	1994
518	GARRETT ST	000002420000200008	1931
516	GARRETT ST	000002420000200009	1993
514	GARRETT ST	000002420000200010	1994
510	GARRETT ST	000002420000300010	0
510	GARRETT ST	000002420000300009	1934
912	HALL ST	00000820000200006	1955
910	HALL ST	00000820000200007	1958
908	HALL ST	00000820000200008	1953
904	HALL ST	00000820000200009	0
902	HALL ST	00000820000200010	1963
900	HALL ST	00000820000200011	1947
901	HALL ST	00000820000400025	1958
1703	HUDGINS DR	00000800000100098	1951
1703	HUDGINS DR	00000800000100098	1951

1703	HUDGINS DR	00000800000100098	1951
3	HUNTLEY CT	000000550000300001	1968
1900	KERSEY ST	00000820000200012	1938
1907	KERSEY ST	00000810000200026	1947
1907	KERSEY ST	00000810000200033	0
1907	KERSEY ST	00000810000200004	0
1909	KERSEY ST	00000810000200034	1961
2002	KERSEY ST	00000820000400024	0
2001	KERSEY ST	00000810000200008	1951
2004	KERSEY ST	00000820000400023	1955
2005	KERSEY ST	00000810000200009	1987
2008	KERSEY ST	00000820000400021	1950
2009	KERSEY ST	00000810000200010	1986
2010	KERSEY ST	00000820000400020	0
2011	KERSEY ST	000002410000200001	1929
2018	KERSEY ST	00000820000400018	1958
2015	KERSEY ST	000002410000200003	1938
2020	KERSEY ST	00000820000400017	1939
2017	KERSEY ST	000002410000200004	1957
2019	KERSEY ST	000002410000200005	1947
2022	KERSEY ST	00000820000400028	1996
2021	KERSEY ST	000002410000200009	1958
2024	KERSEY ST	00000820000400014	1936
2023	KERSEY ST	000002410000200006	1947
1700	LURAY DR	00000810000100014	1965
1700	LURAY DR	00000810000100014	1965
1730	LURAY DR	00000810000300031	1965
716	MARSH ST	000000550000300002	1960
622	MARSH ST	000000540000400015	1968
620	MARSH ST	000000540000400014	1968
618	MARSH ST	000000540000400013	1968
616	MARSH ST	000000540000400012	1968
614	MARSH ST	000000540000400011	1968
617	MARSH ST	000000540000500009	1967
615	MARSH ST	000000540000500010	1967
612	MARSH ST	000000540000400010	1968
611	MARSH ST	000000540000500011	1967
610	MARSH ST	000000540000400009	1967
609	MARSH ST	000000540000500012	1967
608	MARSH ST	000000540000400008	1967
607	MARSH ST	000000540000500013	1967
606	MARSH ST	000000540000400007	1967
605	MARSH ST	000000540000500014	0
603	MARSH ST	000000540000500015	1967
512	OCONNOR ST	00000800000400015	1967
510	OCONNOR ST	00000800000400014	1969
508	OCONNOR ST	00000800000400013	1969

506	OCONNOR ST	00000800000400012	1969
504	OCONNOR ST	00000800000400011	1967
502	OCONNOR ST	00000800000400010	1972
500	OCONNOR ST	00000800000400009	0
511	OCONNOR ST	00000800000500002	1970
509	OCONNOR ST	00000800000500003	1970
507	OCONNOR ST	00000800000500004	1970
505	OCONNOR ST	00000800000500005	1968
503	OCONNOR ST	00000800000500006	1968
1303	ORCHARD ST	00000540000500008	0
1305	ORCHARD ST	00000540000500007	1968
1307	ORCHARD ST	00000540000500006	1968
1309	ORCHARD ST	00000540000500005	1968
1601	ORCHARD ST	00000800000500001	1970
1700	ORCHARD ST	00000800000100099	1968
1701	ORCHARD ST	00000800000600001	1969
2004	RANDLEMAN RD	00000800000200013	1973
2006	RANDLEMAN RD	00000800000200020	1985
2010	RANDLEMAN RD	000002420000300002	1997
2010	RANDLEMAN RD	000002420000300001	0
2012	RANDLEMAN RD	000002420000300003	0
512	RAY ST	00000800000500016	1967
510	RAY ST	00000800000500015	1967
508	RAY ST	00000800000500014	1967
506	RAY ST	00000800000500013	1967
504	RAY ST	00000800000500012	1967
502	RAY ST	00000800000500011	1967
500	RAY ST	00000800000500010	1969
509	RAY ST	00000800000600002	1967
507	RAY ST	00000800000600003	1967
505	RAY ST	00000800000600004	1967
503	RAY ST	00000800000600005	1967
816	ROCKETT ST	00000810000100027	1948
814	ROCKETT ST	00000810000100028	1939
812	ROCKETT ST	00000810000100029	1927
810	ROCKETT ST	00000810000100096	1955
808	ROCKETT ST	00000810000100087	1954
806	ROCKETT ST	00000810000100085	1954
804	ROCKETT ST	00000810000100088	1954
802	ROCKETT ST	00000810000100089	1954
800	ROCKETT ST	00000810000100086	1954
700	ROCKETT ST	00000810000100016	1965
817	ROCKETT ST	00000810000100090	1954
815	ROCKETT ST	00000810000100091	1954
813	ROCKETT ST	00000810000100092	1954
811	ROCKETT ST	00000810000100093	1954
809	ROCKETT ST	00000810000100094	1954

807	ROCKETT ST		00000810000100095	1954
805	ROCKETT ST		00000810000100042	1954
803	ROCKETT ST		00000810000100019	1954
801	ROCKETT ST		00000810000100018	1954
701	ROCKETT ST		00000810000100017	1965
1802	SHORT ST		000002420000100001	1958
1801	SHORT ST		000002420000200001	1931
1802	SHORT ST		000002420000100002	0
1803	SHORT ST		000002420000200002	1986
1804	SHORT ST		000002420000100003	1951
1805	SHORT ST		000002420000200003	1950
1806	SHORT ST		000002420000100004	1952
1807	SHORT ST		000002420000200004	1985
1808	SHORT ST		000002420000100005	1949
1814	SHORT ST		000002420000100006	1986
1816	SHORT ST		000002420000100007	1930
908	TERRELL ST	W	00000810000100055	1926
906	TERRELL ST	W	00000810000100056	1947
600	TERRELL ST	W	00000800000100097	1954
904	TERRELL ST	W	00000810000100057	1938
902	TERRELL ST	W	00000810000100058	1925
900	TERRELL ST	W	00000810000100059	1925
828	TERRELL ST	W	00000810000100061	1948
826	TERRELL ST	W	00000810000100062	1945
909	TERRELL ST	W	00000820000200005	1928
907	TERRELL ST	W	00000820000200013	1947
824	TERRELL ST	W	00000810000100063	0
818	TERRELL ST	W	00000810000100068	0
903	TERRELL ST	W	00000820000200014	1939
822	TERRELL ST	W	00000810000100064	0
820	TERRELL ST	W	00000810000100065	1949
901	TERRELL ST	W	00000820000200015	1925
818	TERRELL ST	W	00000810000100066	1938
829	TERRELL ST	W	00000810000200001	1947
814	TERRELL ST	W	00000810000100069	1937
816	TERRELL ST	W	00000810000100020	1951
827	TERRELL ST	W	00000810000200002	1947
812	TERRELL ST	W	00000810000100070	1911
825	TERRELL ST	W	00000810000200025	1947
810	TERRELL ST	W	00000810000100071	1952
821	TERRELL ST	W	00000810000200011	1940
808	TERRELL ST	W	00000810000100072	1908
806	TERRELL ST	W	00000810000100073	1947
817	TERRELL ST	W	00000810000200012	1990
804	TERRELL ST	W	00000810000100075	0
815	TERRELL ST	W	00000810000200013	1990
802	TERRELL ST	W	00000810000100076	1947

813	TERRELL ST	W	00000810000200035	1990
800	TERRELL ST	W	00000810000100077	1948
718	TERRELL ST	W	00000810000100078	1948
807	TERRELL ST	W	00000810000200024	1951
716	TERRELL ST	W	00000810000100079	1948
712	TERRELL ST	W	00000810000100080	1949
714	TERRELL ST	W	00000810000100081	1949
710	TERRELL ST	W	00000810000100082	1948
805	TERRELL ST	W	00000810000200023	1951
803	TERRELL ST	W	00000810000200022	1951
522	TERRELL ST	W	00000800000700016	1949
520	TERRELL ST	W	00000800000700015	1949
801	TERRELL ST	W	00000810000200021	1951
518	TERRELL ST	W	00000800000700014	1949
516	TERRELL ST	W	00000800000700013	1949
514	TERRELL ST	W	00000800000700012	1949
512	TERRELL ST	W	00000800000700011	1949
510	TERRELL ST	W	00000800000700010	1949
508	TERRELL ST	W	00000800000700009	1949
506	TERRELL ST	W	00000800000700008	1949
500	TERRELL ST	W	00000800000700007	1969
723	TERRELL ST	W	00000810000200028	0
721	TERRELL ST	W	00000810000200020	1951
719	TERRELL ST	W	00000810000200019	1951
715	TERRELL ST	W	00000810000200014	1920
717	TERRELL ST	W	00000810000200018	1951
821	TERRELL ST	W	00000810000200027	0
713	TERRELL ST	W	00000810000200029	1953
711	TERRELL ST	W	00000810000200030	1953
707	TERRELL ST	W	00000810000200031	1941
705	TERRELL ST	W	00000810000200015	1941
703	TERRELL ST	W	00000810000200032	1952
701	TERRELL ST	W	00000810000200017	1925
611	TERRELL ST	W	00000800000300001	0
609	TERRELL ST	W	00000800000300002	1945
607	TERRELL ST	W	00000800000300003	1953
605	TERRELL ST	W	00000800000300004	1973
535	TERRELL ST	W	00000800000200001	1949
527	TERRELL ST	W	00000800000200002	1956
523	TERRELL ST	W	00000800000200003	1927
521	TERRELL ST	W	00000800000200004	1937
519	TERRELL ST	W	00000800000200005	1945
517	TERRELL ST	W	00000800000200006	1937
515	TERRELL ST	W	00000800000200018	1954
513	TERRELL ST	W	00000800000200019	1954
511	TERRELL ST	W	00000800000200008	1954
509	TERRELL ST	W	00000800000200016	1953

507	TERRELL ST W	00000800000200017	1953
505	TERRELL ST W	00000800000200012	1956
2002	TODD ST	00000820000300003	1960
2001	TODD ST	00000820000400001	1948
2006	TODD ST	00000820000300004	1939
2003	TODD ST	00000820000400002	1948
2008	TODD ST	00000820000300006	1948
2005	TODD ST	00000820000400003	1945
2010	TODD ST	00000820000300021	1957
2007	TODD ST	00000820000400004	1948
2012	TODD ST	00000820000300018	1957
2009	TODD ST	00000820000400026	1952
2011	TODD ST	00000820000400007	1959
2013	TODD ST	00000820000400008	1933
2015	TODD ST	00000820000400009	0
2017	TODD ST	00000820000400010	1955
2019	TODD ST	00000820000400011	1955
2021	TODD ST	00000820000400012	1955
2023	TODD ST	00000820000400013	1953
2025	TODD ST	00000820000400027	1960

Southmont



Legend

 Unsurveyed Building Footprints

parcelYearBuilt

 <all other values>

YRBUILT

 1970

 1960-1969

 1950-1959

 1940-1949



House #	Street Name	Parcel #	Year Built
2216	ATLANTA ST	000002680000300012	1960
2214	ATLANTA ST	000002680000300013	1960
2212	ATLANTA ST	000002680000300014	1960
2210	ATLANTA ST	000002680000300015	1960
2208	ATLANTA ST	000002680000300016	1960
2206	ATLANTA ST	000002680000300017	1960
2204	ATLANTA ST	000002680000300018	1960
2211	ATLANTA ST	000002680000500003	1960
2213	ATLANTA ST	000002680000500002	1960
2209	ATLANTA ST	000002680000500004	1960
2207	ATLANTA ST	000002680000500005	1960
2205	ATLANTA ST	000002680000500006	1960
2203	ATLANTA ST	000002680000500007	1961
2215	ATLANTA ST	000002680000500001	1960
2201	ATLANTA ST	000002680000500008	1960
2304	ATLANTA ST	000002680000200015	1961
2301	ATLANTA ST	000002680000600015	1960
2306	ATLANTA ST	000002680000200016	1961
2305	ATLANTA ST	000002680000600016	1961
2308	ATLANTA ST	000002680000200017	1961
2307	ATLANTA ST	000002680000600017	1961
2310	ATLANTA ST	000002680000200018	1961
2309	ATLANTA ST	000002680000600018	1961
2312	ATLANTA ST	000002680000200019	1961
2311	ATLANTA ST	000002680000600019	1961
2313	ATLANTA ST	000002680000600020	1961
2314	ATLANTA ST	000002680000200020	1961
2316	ATLANTA ST	000002680000200021	1961
2315	ATLANTA ST	000002680000600021	1961
2317	ATLANTA ST	000002680000600022	1961
2319	ATLANTA ST	000002680000600023	1961
2320	ATLANTA ST	000002680000100006	1961
2321	ATLANTA ST	000002680000600024	1961
2323	ATLANTA ST	000002680000600025	1961
2322	ATLANTA ST	000002680000100007	1961
2325	ATLANTA ST	000002680000600026	1961
2324	ATLANTA ST	000002680000100008	1961
2327	ATLANTA ST	000002680000600027	1961
2326	ATLANTA ST	000002680000100009	1961
2329	ATLANTA ST	000002680000600028	1961
2328	ATLANTA ST	000002680000100010	1961
2116	BULLA ST	000002410000400009	1963
2112	BULLA ST	000002410000400007	1940
2117	BULLA ST	000002410000500005	1950
2118	BULLA ST	000002410000400008	1960
2119	BULLA ST	000002410000500008	1970

2120	BULLA ST	000002410000400010	2000
2126	BULLA ST	000002410000400028	2000
2124	BULLA ST	000002410000400014	2000
2121	BULLA ST	000002410000500013	1970
2500	COLISEUM BV	000003100000500008	1950
2202	COLUMBUS CT	000002680001200009	1961
2200	COLUMBUS CT	000002680001200010	1961
2201	COLUMBUS CT	000002680001200011	1961
2203	COLUMBUS CT	000002680001200012	1961
2204	COLUMBUS CT	000002680001200008	1961
2205	COLUMBUS CT	000002680001200013	1961
2211	COLUMBUS ST	000002680000800016	1961
2213	COLUMBUS ST	000002680000800018	1961
2215	COLUMBUS ST	000002680000800002	1960
2305	COLUMBUS ST	000002680000700049	1997
2305	COLUMBUS ST	000002680000700018	0
818	DANA PL	000002410000100019	1937
816	DANA PL	000002410000100018	1937
814	DANA PL	000002410000100017	1937
812	DANA PL	000002410000100016	1939
810	DANA PL	000002410000100015	1938
806	DANA PL	000002410000100014	0
804	DANA PL	000002410000100012	1938
802	DANA PL	000002410000100030	0
800	DANA PL	000002410000100010	1937
815	DANA PL	000002410000400001	1963
811	DANA PL	000002410000400004	1937
807	DANA PL	000002410000500001	1935
805	DANA PL	000002410000500002	1935
801	DANA PL	000002410000500004	1935
2300	FLOYD ST	000002410000600001	1968
2303	FLOYD ST	000002410000700003	1959
2305	FLOYD ST	000002410000700002	1963
2306	FLOYD ST	000002410000600005	1950
2307	FLOYD ST	000002410000700004	2001
2308	FLOYD ST	000002410000600007	0
2309	FLOYD ST	000002410000700005	1930
2310	FLOYD ST	000002410000600008	1938
2311	FLOYD ST	000002410000700007	1934
2312	FLOYD ST	000002410000600009	0
2314	FLOYD ST	000002390000100001	1934
2313	FLOYD ST	0000023900000500001	0
2315	FLOYD ST	0000023900000500002	1986
2317	FLOYD ST	0000023900000500003	1939
2319	FLOYD ST	0000023900000500004	1928
2321	FLOYD ST	0000023900000500006	0
2323	FLOYD ST	0000023900000500007	0

2325	FLOYD ST	000002390000500008	1938
2329	FLOYD ST	000002390000500005	1939
2333	FLOYD ST	000002390000500009	1972
2344	FLOYD ST	000002390000400011	2001
2346	FLOYD ST	000002390000400013	2001
2348	FLOYD ST	000002390000400015	2001
1100	FLOYD ST	000002390000500010	0
2333	FLOYD ST	000002390000500011	0
2009	FREEMAN MILL RD	000002410000100025	1967
2011	FREEMAN MILL RD	000002410000100020	0
2101	FREEMAN MILL RD	000002380000700001	1961
2105	FREEMAN MILL RD	000002380000700026	1953
2201	FREEMAN MILL RD	000002380000700024	0
2207	FREEMAN MILL RD	000002380000700023	1938
2201	FREEMAN MILL RD	000002380000700027	0
2209	FREEMAN MILL RD	000002380000700021	1960
2305	FREEMAN MILL RD	000002380000600005	1941
2307	FREEMAN MILL RD	000002380000600004	1939
2309	FREEMAN MILL RD	000002380000600002	1930
2311	FREEMAN MILL RD	000002380000600001	1939
2405	FREEMAN MILL RD	000002390000100027	1939
2407	FREEMAN MILL RD	000002390000100026	1938
2409	FREEMAN MILL RD	000002390000100018	0
2411	FREEMAN MILL RD	000002390000100029	1945
2415	FREEMAN MILL RD	000002390000200020	1927
2417	FREEMAN MILL RD	000002390000200027	1959
2419	FREEMAN MILL RD	000002390000200013	1937
2503	FREEMAN MILL RD	000002390000200011	1940
2507	FREEMAN MILL RD	000002390000200009	1949
2511	FREEMAN MILL RD	000002390000200008	1940
2603	FREEMAN MILL RD	000003100000500014	0
2605	FREEMAN MILL RD	000003100000500002	0
2607	FREEMAN MILL RD	000003100000500003	0
813	GARRETT ST	000002410000100003	0
807	GARRETT ST	000002410000100006	1939
805	GARRETT ST	000002410000100007	1934
803	GARRETT ST	000002410000100008	1983
801	GARRETT ST	000002410000100009	1935
709	GARRETT ST	000002410000300002	1955
707	GARRETT ST	000002410000300003	1951
705	GARRETT ST	000002410000300004	1976
703	GARRETT ST	000002410000300005	1965
633	GARRETT ST	000002400000100012	0
631	GARRETT ST	000002400000100011	1992
629	GARRETT ST	000002400000100010	1992
627	GARRETT ST	000002400000100009	1992
625	GARRETT ST	000002400000100008	1992

623	GARRETT ST	000002400000100004	1992
621	GARRETT ST	000002400000100007	0
619	GARRETT ST	000002400000100006	1981
617	GARRETT ST	000002400000100005	1985
613	GARRETT ST	000002400000100003	1950
611	GARRETT ST	000002400000100002	1948
605	GARRETT ST	000002400000100001	1999
603	GARRETT ST	000002420000400002	1943
601	GARRETT ST	000002420000400001	1936
525	GARRETT ST	000002420000500006	1994
523	GARRETT ST	000002420000500005	1994
521	GARRETT ST	000002420000500003	1994
519	GARRETT ST	000002420000500004	1941
517	GARRETT ST	000002420000500002	0
515	GARRETT ST	000002420000500001	1955
513	GARRETT ST	000002420000600020	1910
511	GARRETT ST	000002420000600018	1941
509	GARRETT ST	000002420000600016	0
507	GARRETT ST	000002420000600013	1941
505	GARRETT ST	000002420000600011	1930
503	GARRETT ST	000002420000600010	1996
501	GARRETT ST	000002420000600001	0
2001	GLENWOOD AV	000002390000300005	1970
2004	GLENWOOD AV	000003100000200009	0
2007	GLENWOOD AV	000003100000100007	1961
2008	GLENWOOD AV	000003100000200007	1935
2010	GLENWOOD AV	000003100000200011	2000
2009	GLENWOOD AV	000003100000100008	1923
2012	GLENWOOD AV	000003100000200006	2000
2011	GLENWOOD AV	000003100000100001	1946
2101	KERSEY ST	000002410000300001	1927
2103	KERSEY ST	000002410000300008	1935
2107	KERSEY ST	000002680001100007	0
2107	KERSEY ST	000002680001100021	1948
2201	KERSEY ST	000002680001100006	1959
2203	KERSEY ST	000002680001100005	0
2200	KERSEY ST	000002410000500009	0
2206	KERSEY ST	000002410000500006	1935
2207	KERSEY ST	000002680000300004	1959
2208	KERSEY ST	000002410000500007	1959
2209	KERSEY ST	000002680000300003	1959
2214	KERSEY ST	000002410000500003	1964
2211	KERSEY ST	000002680000300002	1959
2216	KERSEY ST	000002410000500010	1946
2213	KERSEY ST	000002680000300001	1959
2302	KERSEY ST	000002410000800005	1958
2301	KERSEY ST	000002680000200010	1959

2303	KERSEY ST	000002680000200009	1959
2306	KERSEY ST	000002410000800002	1959
2308	KERSEY ST	000002410000800003	1959
2305	KERSEY ST	000002680000200008	1959
2310	KERSEY ST	000002410000800004	1935
2307	KERSEY ST	000002680000200007	1959
2316	KERSEY ST	000002680001300010	1965
2309	KERSEY ST	000002680000200006	1959
2311	KERSEY ST	000002680000200005	1959
2313	KERSEY ST	000002680000200004	1959
2318	KERSEY ST	000002680001300002	1960
2315	KERSEY ST	000002680000200003	1959
2318	KERSEY ST	000002680001300003	0
2320	KERSEY ST	000002680001300004	1965
2317	KERSEY ST	000002680000200002	1959
2322	KERSEY ST	000002680001300014	2001
2319	KERSEY ST	000002680000200001	1961
2324	KERSEY ST	000002680001300009	1963
2330	KERSEY ST	000002680001300011	1965
2323	KERSEY ST	000002680000100002	1961
2332	KERSEY ST	000002680001300008	1960
2325	KERSEY ST	000002680000100001	1961
2400	KERSEY ST	000002680001300001	1966
708	KIRKMAN ST	000002680000100011	1961
710	KIRKMAN ST	000002680000100012	1961
604	KIRKMAN ST	000002680000900024	1961
712	KIRKMAN ST	000002680000100013	1961
1304	KIRKMAN ST	000003100000200005	1938
1306	KIRKMAN ST	000003100000200004	2000
1310	KIRKMAN ST	000003100000200003	1953
1312	KIRKMAN ST	000003100000200002	1948
1402	KIRKMAN ST	000003100000500006	1937
1408	KIRKMAN ST	000003100000500004	0
1400	KIRKMAN ST	000003100000500007	1938
1330	KIRKMAN ST	000003100000300003	0
1328	KIRKMAN ST	000003100000300004	1935
1332	KIRKMAN ST	000003100000300002	1978
1326	KIRKMAN ST	000003100000300005	1932
1324	KIRKMAN ST	000003100000300006	1935
1406	KIRKMAN ST	000003100000500005	0
1322	KIRKMAN ST	000003100000300007	1936
1320	KIRKMAN ST	000003100000300008	1935
1318	KIRKMAN ST	000003100000300009	1943
1208	KIRKMAN ST	000003100000100002	1987
1202	KIRKMAN ST	000003100000100004	1960
1204	KIRKMAN ST	000003100000100003	1936
1200	KIRKMAN ST	000003100000100005	1937

1104	KIRKMAN ST	000002390000400006	2000
1102	KIRKMAN ST	000002390000400001	2000
1100	KIRKMAN ST	000002390000400002	2000
1106	KIRKMAN ST	000002390000400007	2000
2101	LANGLEY ST	000002410000400026	0
2107	LANGLEY ST	000002410000400025	1933
2109	LANGLEY ST	000002410000400024	1939
2112	LANGLEY ST	000002380000700003	1941
2111	LANGLEY ST	000002410000400023	1938
2115	LANGLEY ST	000002410000400021	1937
2118	LANGLEY ST	000002380000700006	1950
2117	LANGLEY ST	000002410000400020	1941
2120	LANGLEY ST	000002380000700007	1940
2119	LANGLEY ST	000002410000400012	1920
2122	LANGLEY ST	000002380000700008	1959
2124	LANGLEY ST	000002380000700005	1948
2123	LANGLEY ST	000002410000400016	1923
2126	LANGLEY ST	000002380000700004	1962
2125	LANGLEY ST	000002410000400019	0
1803	MCCORMICK ST	000002380000700020	1960
2303	MCCORMICK ST	000002380000600003	0
1807	MCCORMICK ST	000002380000700019	1936
1804	MCCORMICK ST	000002380000600007	1945
1811	MCCORMICK ST	000002380000700017	0
1806	MCCORMICK ST	000002380000600008	1988
1808	MCCORMICK ST	000002380000600010	0
1815	MCCORMICK ST	000002380000700013	1986
1812	MCCORMICK ST	000002380000600013	1951
1814	MCCORMICK ST	000002380000600009	1951
1823	MCCORMICK ST	000002380000700012	1948
1816	MCCORMICK ST	000002380000600011	1951
1816	MCCORMICK ST	000002380000600012	0
706	MEMPHIS ST	000002680000300008	1960
704	MEMPHIS ST	000002680000300009	1960
702	MEMPHIS ST	000002680000300010	1960
708	MEMPHIS ST	000002680000300007	1960
700	MEMPHIS ST	000002680000300011	1960
812	MEMPHIS ST	000002410000400015	0
800	MEMPHIS ST	000002410000400017	0
812	MEMPHIS ST	000002410000400018	1941
703	MEMPHIS ST	000002680000200013	1961
705	MEMPHIS ST	000002680000200012	1960
813	MEMPHIS ST	000002410000600002	1941
701	MEMPHIS ST	000002680000200014	1960
707	MEMPHIS ST	000002680000200011	1960
805	MEMPHIS ST	000002410000700001	1930
803	MEMPHIS ST	000002410000800001	1928

628	MEMPHIS ST	000002680000500035	1960
626	MEMPHIS ST	000002680000500034	1960
629	MEMPHIS ST	000002680000600014	1960
624	MEMPHIS ST	000002680000500033	1960
627	MEMPHIS ST	000002680000600013	1960
622	MEMPHIS ST	000002680000500032	1960
625	MEMPHIS ST	000002680000600012	1960
620	MEMPHIS ST	000002680000500031	1960
623	MEMPHIS ST	000002680000600011	1960
621	MEMPHIS ST	000002680000600010	1960
618	MEMPHIS ST	000002680000500030	1960
619	MEMPHIS ST	000002680000600009	1960
616	MEMPHIS ST	000002680000500029	1960
617	MEMPHIS ST	000002680000600008	1960
614	MEMPHIS ST	000002680000500028	1960
615	MEMPHIS ST	000002680000600007	1960
612	MEMPHIS ST	000002680000500027	1960
613	MEMPHIS ST	000002680000600006	1960
610	MEMPHIS ST	000002680000500026	1960
611	MEMPHIS ST	000002680000600005	1960
608	MEMPHIS ST	000002680000500025	1960
609	MEMPHIS ST	000002680000600004	1960
607	MEMPHIS ST	000002680000600003	1960
606	MEMPHIS ST	000002680000500024	1960
604	MEMPHIS ST	000002680000500023	1960
605	MEMPHIS ST	000002680000600002	1960
600	MEMPHIS ST	000002680000500022	1960
601	MEMPHIS ST	000002680000600001	1960
2205	MIAMI ST	000002680001200001	1961
2206	MIAMI ST	000002680001100020	1961
2207	MIAMI ST	000002680001200002	1961
2208	MIAMI ST	000002680001100019	1961
2209	MIAMI ST	000002680001200003	1961
2210	MIAMI ST	000002680001100018	1961
2211	MIAMI ST	000002680001200004	1961
2212	MIAMI ST	000002680001100017	1961
1402	MINOR ST	000003100000400002	0
1314	MINOR ST	000003100000400010	1933
1312	MINOR ST	000003100000400011	1938
1310	MINOR ST	000003100000400012	1928
1306	MINOR ST	000003100000400013	1987
1300	MINOR ST	000002390000200005	1985
1304	MINOR ST	000003100000400014	1950
1411	MINOR ST	000003100000500001	1938
1301	MINOR ST	000003100000300010	1936
1303	MINOR ST	000003100000300011	1936
1305	MINOR ST	000003100000300012	0

1307	MINOR ST	000003100000300013	1928
1309	MINOR ST	000003100000300014	1928
1311	MINOR ST	000003100000300015	1938
1317	MINOR ST	000003100000300016	1938
1405	MINOR ST	000003100000500010	1968
1407	MINOR ST	000003100000500011	1936
1409	MINOR ST	000003100000500012	1953
522	MOBILE ST	000002680000800003	1960
520	MOBILE ST	000002680000800004	1960
518	MOBILE ST	000002680000800005	1960
516	MOBILE ST	000002680000800006	1960
514	MOBILE ST	000002680000800007	1961
512	MOBILE ST	000002680000800008	1960
504	MOBILE ST	000002680000800009	1962
524	MOBILE ST	000002680000800001	1960
517	MOBILE ST	000002680000700004	1960
519	MOBILE ST	000002680000700003	1960
515	MOBILE ST	000002680000700005	1960
509	MOBILE ST	000002680000700006	0
521	MOBILE ST	000002680000700002	1960
511	MOBILE ST	000002680000700007	0
507	MOBILE ST	000002680000700008	1969
523	MOBILE ST	000002680000700001	1960
602	MOBILE ST	000002680000500009	1961
604	MOBILE ST	000002680000500010	1961
606	MOBILE ST	000002680000500011	1961
605	MOBILE ST	000002680000900011	1961
607	MOBILE ST	000002680000900010	1961
608	MOBILE ST	000002680000500012	1961
609	MOBILE ST	000002680000900009	1961
610	MOBILE ST	000002680000500013	1961
611	MOBILE ST	000002680000900008	1961
612	MOBILE ST	000002680000500014	1961
613	MOBILE ST	000002680000900007	1961
614	MOBILE ST	000002680000500015	1961
615	MOBILE ST	000002680000900006	1961
616	MOBILE ST	000002680000500016	1961
617	MOBILE ST	000002680000900005	1961
618	MOBILE ST	000002680000500017	1961
619	MOBILE ST	000002680000900004	1960
620	MOBILE ST	000002680000500018	1961
621	MOBILE ST	000002680000900003	1961
622	MOBILE ST	000002680000500019	1961
623	MOBILE ST	000002680000900002	1961
624	MOBILE ST	000002680000500020	1961
625	MOBILE ST	000002680000900001	1960
626	MOBILE ST	000002680000500021	1960

1800	MURRAYHILL RD	000002390000200010	0
1809	MURRAYHILL RD	000002390000200026	0
1809	MURRAYHILL RD	000002390000200025	0
1807	MURRAYHILL RD	000002390000200024	0
1805	MURRAYHILL RD	000002390000200023	1953
1801	MURRAYHILL RD	000002390000200021	1939
1803	MURRAYHILL RD	000002390000200022	1945
2300	NEW ORLEANS ST	000002680000900012	1960
2304	NEW ORLEANS ST	000002680000900013	1961
2306	NEW ORLEANS ST	000002680000900014	1961
2308	NEW ORLEANS ST	000002680000900015	1961
2310	NEW ORLEANS ST	000002680000900016	1961
2312	NEW ORLEANS ST	000002680000900017	1961
2314	NEW ORLEANS ST	000002680000900018	1961
2317	NEW ORLEANS ST	000002680000700016	1961
2316	NEW ORLEANS ST	000002680000900019	1960
2318	NEW ORLEANS ST	000002680000900020	1961
2319	NEW ORLEANS ST	000002680000700015	1961
2320	NEW ORLEANS ST	000002680000900021	1961
2321	NEW ORLEANS ST	000002680000700014	1961
2322	NEW ORLEANS ST	000002680000900022	1961
2323	NEW ORLEANS ST	000002680000700013	0
2324	NEW ORLEANS ST	000002680000900023	1961
2325	NEW ORLEANS ST	000002680000700012	1961
2401	NEW ORLEANS ST	000002680000700024	0
2112	RANDLEMAN RD	000002420000600002	1957
2200	RANDLEMAN RD	000002680000800015	0
2210	RANDLEMAN RD	000002680000800019	0
2212	RANDLEMAN RD	000002680000800010	1961
2300	RANDLEMAN RD	000002680000700019	1983
2312	RANDLEMAN RD	000002680000700020	1976
2320	RANDLEMAN RD	000002680000700021	1979
2334	RANDLEMAN RD	000002680000700047	1982
2336	RANDLEMAN RD	000002680000700022	1978
2338	RANDLEMAN RD	000002680000700050	1976
2340	RANDLEMAN RD	000002680000700011	1978
2342	RANDLEMAN RD	000002680000700023	1979
2344	RANDLEMAN RD	000002680000700010	1976
2348	RANDLEMAN RD	000002680000700009	1975
2004	RATH ST	000002390000300002	1936
2015	RATH ST	000002390000400008	2001
2006	RATH ST	000003100000100006	1972
2017	RATH ST	000002390000400012	2001
2019	RATH ST	000002390000400014	2001
2200	SAVANNAH CT	000002680001100010	1961
2201	SAVANNAH CT	000002680001100011	1961
2202	SAVANNAH CT	000002680001100009	1961

2203	SAVANNAH CT	000002680001100012	1961
500	SAVANNAH ST	000002680000800014	1970
500	SAVANNAH ST	000002680000800014	1970
2204	SAVANNAH CT	000002680001100008	1961
714	SAVANNAH ST	000002680001100004	1961
712	SAVANNAH ST	000002680001100003	1961
2205	SAVANNAH CT	000002680001100013	1961
710	SAVANNAH ST	000002680001100002	1961
708	SAVANNAH ST	000002680001100001	1961
702	SAVANNAH ST	000002680001100015	1961
602	SAVANNAH ST	000002680001200006	1961
704	SAVANNAH ST	000002680001100014	1961
600	SAVANNAH ST	000002680001200007	1961
700	SAVANNAH ST	000002680001100016	1961
604	SAVANNAH ST	000002680001200005	1961
524	SAVANNAH ST	000002680001200014	1961
721	SAVANNAH ST	000002680000300029	1961
719	SAVANNAH ST	000002680000300028	1961
717	SAVANNAH ST	000002680000300027	1961
715	SAVANNAH ST	000002680000300026	1961
713	SAVANNAH ST	000002680000300025	1961
711	SAVANNAH ST	000002680000300024	1961
709	SAVANNAH ST	000002680000300023	1961
707	SAVANNAH ST	000002680000300022	1961
705	SAVANNAH ST	000002680000300021	1961
703	SAVANNAH ST	000002680000300020	1961
701	SAVANNAH ST	000002680000300019	1961
527	SAVANNAH ST	000002680000800017	1961
2301	SAVANNAH ST	000002680000700017	0
1801	WILLOMORE ST	000002380000600018	1985
1802	WILLOMORE ST	000002380000500001	0
1803	WILLOMORE ST	000002380000600006	1945
1809	WILLOMORE ST	000002380000600014	0
1802	WILLOMORE ST	000002380000500006	2000
1805	WILLOMORE ST	000002380000600017	1948
1804	WILLOMORE ST	000002380000500003	1954
1806	WILLOMORE ST	000002380000500004	1989
1811	WILLOMORE ST	000002380000600016	1948
1806	WILLOMORE ST	000002380000500005	1949
1808	WILLOMORE ST	000002390000100028	1972
1807	WILLORA ST	000002390000100024	1947
1806	WILLORA ST	000002390000200014	1962
1809	WILLORA ST	000002390000100023	1948
1811	WILLORA ST	000002390000100022	1948
1813	WILLORA ST	000002390000100021	1945
1815	WILLORA ST	000002390000100025	1968
1817	WILLORA ST	000002390000100019	1946

1819	WILLORA ST	000002390000100015	1921
1821	WILLORA ST	000002390000100012	0
1825	WILLORA ST	000002390000100009	0
1827	WILLORA ST	000002390000100020	1953
1837	WILLORA ST	000002390000100010	1945
1839	WILLORA ST	000002390000100008	1945
1841	WILLORA ST	000002390000100006	1950
1812	WILLORA ST	000002390000200018	1959
702	WILLORA ST	000002680000200022	1961
1843	WILLORA ST	000002390000100004	0
1845	WILLORA ST	000002390000100003	0
1814	WILLORA ST	000002390000200007	1925
1823	WILLORA ST	000002390000100030	1931
704	WILLORA ST	000002680000200023	1961
1818	WILLORA ST	000002390000200006	1926
1820	WILLORA ST	000002390000200003	2001
1822	WILLORA ST	000002390000200015	2001
1824	WILLORA ST	000002390000200004	1939
703	WILLORA ST	000002680000100005	1961
1826	WILLORA ST	000002390000200002	1926
1828	WILLORA ST	000002390000200001	1932
705	WILLORA ST	000002680000100004	1961
1836	WILLORA ST	000002390000300004	1955
1840	WILLORA ST	000002390000300001	1961
1846	WILLORA ST	000002390000400003	0
1844	WILLORA ST	000002390000400010	1938
707	WILLORA ST	000002680000100003	1961
2001	WOODCREST ST	000002390000200012	1987
2003	WOODCREST ST	000003100000200001	1982

Spicewood



Legend

 Unsurveyed Building Footprints

parcelYearBuilt

 <all other values>

YRBUILT

 1970

 1960-1969

 1950-1959

 1940-1949



House #	Street Name	Parcel #	Year Built
3712	ATLAS ST	000004110000500012	1968
3717	ATLAS ST	000004110000400012	1968
3710	ATLAS ST	000004110000500011	1968
3715	ATLAS ST	000004110000400013	1968
4	ATLAS CT	000004110000500009	1968
2	ATLAS CT	000004110000500010	1968
3711	ATLAS ST	000004110000400014	1968
6	ATLAS CT	000004110000500008	1968
3709	ATLAS ST	000004110000400015	1968
5	ATLAS CT	000004110000500007	1968
3707	ATLAS ST	000004110000400016	1968
1	ATLAS CT	000004110000500005	1968
3	ATLAS CT	000004110000500006	1968
3705	ATLAS ST	000004110000400017	1968
3703	ATLAS ST	000004110000400018	1968
3632	BARCLAY ST	000004090000300025	1969
3630	BARCLAY ST	000004090000300024	0
3904	BAYLOR ST	000004110000100012	1949
3902	BAYLOR ST	000004110000100013	1948
3900	BAYLOR ST	000004110000100014	1958
3810	BAYLOR ST	000004110000300001	1950
3808	BAYLOR ST	000004110000300002	1953
3806	BAYLOR ST	000004110000300003	1963
3801	BAYLOR ST	000004110000200018	1948
308	BERRYMAN ST	000004110000600014	1978
506	BERRYMAN ST	000004110000400019	1969
200	BERRYMAN ST	000004120000100015	1971
400	BERRYMAN ST	000004110000500018	1964
406	BERRYMAN ST	000004110000500001	1968
408	BERRYMAN ST	000004110000500002	1967
410	BERRYMAN ST	000004110000500003	1967
412	BERRYMAN ST	000004110000500004	1967
415	BERRYMAN ST	000006330000100007	0
411	BERRYMAN ST	000004090000400001	1957
403	BERRYMAN ST	000004090000300030	1969
401	BERRYMAN ST	000004090000300001	1963
305	BERRYMAN ST	000004090000200015	1928
223	BERRYMAN ST	000004090000100112	1998
217	BERRYMAN ST	000004090000100028	1998
215	BERRYMAN ST	000004090000100027	2000
211	BERRYMAN ST	000004090000100026	1998
209	BERRYMAN ST	000004090000100025	2000
207	BERRYMAN ST	000004090000100024	2000
205	BERRYMAN ST	000004090000100023	1999
203	BERRYMAN ST	000004090000100022	1999
201	BERRYMAN ST	000004090000100021	1999

201	BERRYMAN ST	000004090000100020	0
6	BITTERSWEET CT	000004110000300036	1969
7	BITTERSWEET CT	000004110000300049	0
4	BITTERSWEET CT	000004110000300037	1969
5	BITTERSWEET CT	000004110000300048	1969
2	BITTERSWEET CT	000004110000300012	1969
3	BITTERSWEET CT	000004110000300039	1969
1	BITTERSWEET CT	000004110000300038	1969
3637	CALVERT ST	000004090000200001	1961
3634	CALVERT ST	000004090000100001	1961
3635	CALVERT ST	000004090000200002	1960
3632	CALVERT ST	000004090000100002	1961
3605	CHURCH ST N	000004320000100005	1945
3603	CHURCH ST N	000004320000100003	1952
3601	CHURCH ST N	000004320000100002	1952
3529	CHURCH ST N	000004120000100006	1900
3519	CHURCH ST N	000004120000100007	0
3515	CHURCH ST N	000004120000100009	2001
3511	CHURCH ST N	000004120000100016	1925
3509	CHURCH ST N	000004120000100010	1953
3509	CHURCH ST N	000004120000100010	1953
3501	CHURCH ST N	000004120000100011	1972
3435	CHURCH ST N	000004120000100012	1947
3431	CHURCH ST N	000004120000100013	1946
3429	CHURCH ST N	000004120000100014	1933
3501	ELM ST N	000004110000100041	1971
3306	ELM ST N	000004110000400008	1968
3301	ELM ST N	000004110000400004	1971
3809	FLINT ST	000004110000300027	1961
3807	FLINT ST	000004110000300026	1961
3804	FLINT ST	000004110000600003	1986
3805	FLINT ST	000004110000300025	0
3802	FLINT ST	000004110000600004	1953
3800	FLINT ST	000004110000600005	0
3710	FLINT ST	000004110000600007	1950
3711	FLINT ST	000004110000500016	1950
3708	FLINT ST	000004110000600008	1972
3700	FLINT ST	000004110000600009	1968
3705	FLINT ST	000004110000500017	1950
200	GREENBRIAR RD	000004110000100031	1967
208	GREENBRIAR RD	000004110000100030	1953
210	GREENBRIAR RD	000004110000100042	1958
212	GREENBRIAR RD	000004110000100029	1972
214	GREENBRIAR RD	000004110000100028	1950
216	GREENBRIAR RD	000004110000100027	1964
302	GREENBRIAR RD	000004110000100043	1959
302	GREENBRIAR RD	000004110000100026	1952

304	GREENBRIAR RD	000004110000100025	1953
306	GREENBRIAR RD	000004110000100024	1948
108	GREENBRIAR RD	000004320000100004	0
430	GREENBRIAR RD	000004110000100020	1953
432	GREENBRIAR RD	000004110000100019	1951
106	GREENBRIAR RD	000004320000100001	1952
310	GREENBRIAR RD	000004110000100022	1966
504	GREENBRIAR RD	000004110000100017	1971
508	GREENBRIAR RD	000004110000100023	1955
101	GREENBRIAR RD	000004120000100005	1967
510	GREENBRIAR RD	000004110000100015	1953
103	GREENBRIAR RD	000004120000100004	1960
105	GREENBRIAR RD	000004120000100003	1960
107	GREENBRIAR RD	000004120000100002	1949
109	GREENBRIAR RD	000004120000100001	1965
135	GREENBRIAR RD	000004110000600017	2000
506	GREENBRIAR RD	000004110000100016	1949
205	GREENBRIAR RD	000004110000600010	1986
207	GREENBRIAR RD	000004110000600015	1986
209	GREENBRIAR RD	000004110000600006	1986
211	GREENBRIAR RD	000004110000600001	1949
213	GREENBRIAR RD	000004110000600002	1958
303	GREENBRIAR RD	000004110000300028	1961
305	GREENBRIAR RD	000004110000300029	1961
505	GREENBRIAR RD	000004110000300042	1961
507	GREENBRIAR RD	000004110000300043	1960
509	GREENBRIAR RD	000004110000300044	1960
511	GREENBRIAR RD	000004110000300045	1961
515	GREENBRIAR RD	000004110000300046	1960
517	GREENBRIAR RD	000004110000300047	1960
4	NORTH POINTE CT	000006330000100013	0
4	PYRACANTHA CT	000004110000300030	1969
7	PYRACANTHA CT	000004110000300035	1969
2	PYRACANTHA CT	000004110000300031	1969
5	PYRACANTHA CT	000004110000300034	1969
3	PYRACANTHA CT	000004110000300033	1969
1	PYRACANTHA CT	000004110000300032	1969
3725	SHERBOURNE LN	000004090000100030	2001
3716	SHERBOURNE LN	000004090000100029	2001
500	SPICEWOOD DR	000004110000300010	1971
304	SPICEWOOD DR	000004110000300023	1968
306	SPICEWOOD DR	000004110000300022	1968
302	SPICEWOOD DR	000004110000300024	1962
308	SPICEWOOD DR	000004110000300021	1968
310	SPICEWOOD DR	000004110000300020	1968
312	SPICEWOOD DR	000004110000300019	1968
314	SPICEWOOD DR	000004110000300018	1968

400	SPICEWOOD DR	000004110000300017	1968
402	SPICEWOOD DR	000004110000300016	1968
404	SPICEWOOD DR	000004110000300015	1968
406	SPICEWOOD DR	000004110000300011	1968
408	SPICEWOOD DR	000004110000300009	1968
506	SPICEWOOD DR	000004110000300055	1969
410	SPICEWOOD DR	000004110000300008	1968
508	SPICEWOOD DR	000004110000300054	1969
412	SPICEWOOD DR	000004110000300007	0
510	SPICEWOOD DR	000004110000300053	1969
512	SPICEWOOD DR	000004110000300052	1969
514	SPICEWOOD DR	000004110000300051	1969
516	SPICEWOOD DR	000004110000300050	1969
303	SPICEWOOD DR	000004110000500019	1968
305	SPICEWOOD DR	000004110000500020	1968
307	SPICEWOOD DR	000004110000500015	1968
309	SPICEWOOD DR	000004110000500014	1968
311	SPICEWOOD DR	000004110000500013	1968
518	SPICEWOOD DR	000004110000300005	1973
524	SPICEWOOD DR	000004110000300004	2002
403	SPICEWOOD DR	000004110000400011	1968
405	SPICEWOOD DR	000004110000400010	1968
407	SPICEWOOD DR	000004110000400009	1968
519	SPICEWOOD DR	000004110000400003	1953
523	SPICEWOOD DR	000004110000400002	1976
525	SPICEWOOD DR	000004110000400001	1953

Spring Valley



Legend

- 1940-1970 neighborhoods
- Unsurveyed Building Footprints
- parcelYearBuilt**
- <all other values>
- YRBUILT**
- 1970
- 1960-1969
- 1950-1959
- 1940-1949

House #	Street Name	Parcel #	Year Built
2400	ATLANTA ST	000002680001600001	1959
2401	ATLANTA ST	000002680001500013	1962
2402	ATLANTA ST	000002680001600002	1961
2403	ATLANTA ST	000002680001500012	1962
2404	ATLANTA ST	000002680001600003	1961
2405	ATLANTA ST	000002680001500011	1961
2406	ATLANTA ST	000002680001600004	1961
2407	ATLANTA ST	000002680001500010	1962
2408	ATLANTA ST	000002680001600005	1961
2409	ATLANTA ST	000002680001500009	1961
2410	ATLANTA ST	000002680001600006	1962
2411	ATLANTA ST	000002680001500008	1962
2412	ATLANTA ST	000002680001600007	1962
2413	ATLANTA ST	000002680001500007	1962
2414	ATLANTA ST	000002680001600008	1962
2501	ATLANTA ST	000002680001400015	1962
2416	ATLANTA ST	000002680001600009	1962
2503	ATLANTA ST	000002680001400014	1962
2505	ATLANTA ST	000002680001400013	1962
2500	ATLANTA ST	000002680001700005	1963
2507	ATLANTA ST	000002680001400012	1962
2502	ATLANTA ST	000002680001700006	1963
2504	ATLANTA ST	000002680001700007	1963
2506	ATLANTA ST	000002680001800003	1962
2508	ATLANTA ST	000002680001800004	1963
2510	ATLANTA ST	000002680001800005	1963
2512	ATLANTA ST	000002680001800006	1963
2600	ATLANTA ST	000002680001800007	1966
2603	ATLANTA ST	000002680000700032	1966
2602	ATLANTA ST	000002680001800008	1966
2604	ATLANTA ST	000002680001800009	1966
1100	BIRCHCREST DR	000002660000100008	0
1111	BIRCHCREST DR	000002660000100028	1984
1111	BIRCHCREST DR	000002660000100027	1984
1111	BIRCHCREST DR	000002660000100026	1984
1111	BIRCHCREST DR	000002660000100025	1984
1111	BIRCHCREST DR	000002660000100024	1984
1111	BIRCHCREST DR	000002660000100023	1984
1109	BIRCHCREST DR	000002660000100022	1984
1109	BIRCHCREST DR	000002660000100021	1984
1109	BIRCHCREST DR	000002660000100020	1984
1109	BIRCHCREST DR	000002660000100019	1984
1109	BIRCHCREST DR	000002660000100018	1984
1109	BIRCHCREST DR	000002660000100017	1984
1107	BIRCHCREST DR	000002660000100016	1985
1105	BIRCHCREST DR	000002700000500011	1962

1107	BIRCHCREST DR	000002660000100015	1984
1107	BIRCHCREST DR	000002660000100014	1985
1107	BIRCHCREST DR	000002660000100013	1985
1107	BIRCHCREST DR	000002660000100012	1985
1107	BIRCHCREST DR	000002660000100011	1985
1103	BIRCHCREST DR	000002700000500012	1962
2400	BRYE CT	000002680001600019	1964
2402	BRYE CT	000002680001600020	1964
2401	BRYE CT	000002680001600018	1964
2403	BRYE CT	000002680001600017	1964
1414	CLIFFWOOD DR	000002660000100003	1965
1408	CLIFFWOOD DR	000002660000100007	1984
1406	CLIFFWOOD DR	000002660000100004	1983
1404	CLIFFWOOD DR	000002660000100005	1982
1402	CLIFFWOOD DR	000002660000100006	1983
1400	CLIFFWOOD DR	000002660000100001	1982
1304	CLIFFWOOD DR	000002660000100002	1958
1419	CLIFFWOOD DR	000002660000200002	1964
1302	CLIFFWOOD DR	000002700000500014	1962
1417	CLIFFWOOD DR	000002660000200021	1962
1300	CLIFFWOOD DR	000002700000500013	1962
1415	CLIFFWOOD DR	000002660000200020	1962
1413	CLIFFWOOD DR	000002660000200019	1962
1411	CLIFFWOOD DR	000002660000200018	1962
1409	CLIFFWOOD DR	000002660000200017	1962
1407	CLIFFWOOD DR	000002660000200016	1963
1405	CLIFFWOOD DR	000002660000200015	1963
1403	CLIFFWOOD DR	000002660000200003	1963
1401	CLIFFWOOD DR	000002660000200004	1956
1305	CLIFFWOOD DR	000002660000400007	1962
1217	CLIFFWOOD DR	000002700000400023	1962
1215	CLIFFWOOD DR	000002700000400022	1962
1213	CLIFFWOOD DR	000002700000400021	1962
1002	CLIFFWOOD CT	000002700000400019	1962
1211	CLIFFWOOD DR	000002700000400020	1962
1004	CLIFFWOOD CT	000002700000400018	1962
1207	CLIFFWOOD DR	000002700000400016	1962
1003	CLIFFWOOD CT	000002700000400017	1962
1205	CLIFFWOOD DR	000002700000400015	1962
1103	CLIFFWOOD DR	000002700000600006	1962
1422	CORREGIDOR ST	000002660000200025	1964
1420	CORREGIDOR ST	000002660000200013	1962
1418	CORREGIDOR ST	000002660000200012	1962
1416	CORREGIDOR ST	000002660000200011	1962
1414	CORREGIDOR ST	000002660000200010	1961
1412	CORREGIDOR ST	000002660000200009	1961
1410	CORREGIDOR ST	000002660000200008	1962

1408	CORREGIDOR ST	000002660000200007	1962
1406	CORREGIDOR ST	000002660000200006	1962
1402	CORREGIDOR ST	000002660000200023	1963
1400	CORREGIDOR ST	000002660000200022	1962
1415	CORREGIDOR ST	000002660000300003	1962
1413	CORREGIDOR ST	000002660000300004	1961
1411	CORREGIDOR ST	000002660000300005	1962
1409	CORREGIDOR ST	000002660000300006	1962
1407	CORREGIDOR ST	000002660000300007	1962
804	DALEVIEW PL	000002700000200017	1964
814	DALEVIEW PL	000002700000200022	1963
804	DALEVIEW CT	000002700000200024	1963
805	DALEVIEW CT	000002700000200025	1963
816	DALEVIEW PL	000002700000200023	1963
814	DALEVIEW PL	000002700000200022	1963
812	DALEVIEW PL	000002700000200021	1963
810	DALEVIEW PL	000002700000200020	1964
808	DALEVIEW PL	000002700000200019	1964
806	DALEVIEW PL	000002700000200018	1964
803	DALEVIEW CT	000002700000200026	1963
803	DALEVIEW PL	000002700000300001	1963
801	DALEVIEW CT	000002700000200027	1963
805	DALEVIEW PL	000002700000300002	1964
807	DALEVIEW PL	000002700000300003	1964
809	DALEVIEW PL	000002700000300004	1964
811	DALEVIEW PL	000002700000300005	1964
813	DALEVIEW PL	000002700000300006	1964
815	DALEVIEW PL	000002700000300007	1963
817	DALEVIEW PL	000002700000300008	1963
819	DALEVIEW PL	000002700000300009	1963
821	DALEVIEW PL	000002700000300010	1963
2410	FLOYD ST	000002700000100019	1964
2500	FLOYD ST	000002700000200014	1964
2502	FLOYD ST	000002700000200015	1964
2504	FLOYD ST	000002700000200016	1964
2610	FLOYD ST	000002700000300028	1964
2735	FREEMAN MILL RD	000002660000300001	1956
2316	GLENHAVEN DR	000002700000100011	1963
2314	GLENHAVEN DR	000002700000100012	1964
2318	GLENHAVEN DR	000002700000100010	1963
2312	GLENHAVEN DR	000002700000100013	1964
2310	GLENHAVEN DR	000002700000100014	1964
2308	GLENHAVEN DR	000002700000100015	1964
2320	GLENHAVEN DR	000002700000100009	1963
2306	GLENHAVEN DR	000002700000100016	1963
2304	GLENHAVEN DR	000002700000100017	1964
2322	GLENHAVEN DR	000002700000100008	1963

2302	GLENHAVEN DR	000002700000100018	1964
2324	GLENHAVEN DR	000002700000100007	1963
2326	GLENHAVEN DR	000002700000100006	1963
2328	GLENHAVEN DR	000002700000100005	0
2330	GLENHAVEN DR	000002700000100004	1963
2321	GLENHAVEN DR	000002700000200004	1963
2319	GLENHAVEN DR	000002700000200005	1963
2317	GLENHAVEN DR	000002700000200006	1963
2315	GLENHAVEN DR	000002700000200007	1964
2313	GLENHAVEN DR	000002700000200008	1964
2311	GLENHAVEN DR	000002700000200009	1964
2309	GLENHAVEN DR	000002700000200010	1964
2307	GLENHAVEN DR	000002700000200011	1964
2305	GLENHAVEN DR	000002700000200012	1964
2303	GLENHAVEN DR	000002700000200013	1964
2323	GLENHAVEN DR	000002700000200003	1963
2325	GLENHAVEN DR	000002700000200002	1963
2409	GLENHAVEN DR	000002700000400024	1962
2500	GLENHAVEN DR	000002700000500001	1962
2501	GLENHAVEN DR	000002700000400001	1962
2502	GLENHAVEN DR	000002700000500002	1962
2503	GLENHAVEN DR	000002700000400002	1962
2504	GLENHAVEN DR	000002700000500003	1962
2505	GLENHAVEN DR	000002700000400003	1962
2506	GLENHAVEN DR	000002700000500004	1962
2507	GLENHAVEN DR	000002700000400004	1962
2508	GLENHAVEN DR	000002700000500005	1962
2509	GLENHAVEN DR	000002700000400005	1962
2510	GLENHAVEN DR	000002700000500006	1962
2511	GLENHAVEN DR	000002700000400006	1962
2512	GLENHAVEN DR	000002700000500007	1962
2513	GLENHAVEN DR	000002700000400007	1962
2514	GLENHAVEN DR	000002700000500008	1962
2515	GLENHAVEN DR	000002700000400008	1962
2516	GLENHAVEN DR	000002700000500009	1962
2517	GLENHAVEN DR	000002700000400009	1962
2406	KERSEY CT	000002680001600030	1964
2404	KERSEY CT	000002680001600029	1964
2402	KERSEY CT	000002680001600028	1964
2400	KERSEY CT	000002680001600027	1964
2401	KERSEY CT	000002680001600026	1964
2409	KERSEY ST	000002680001600024	1964
2403	KERSEY CT	000002680001600025	1964
2411	KERSEY ST	000002680001600023	1964
2413	KERSEY ST	000002680001600022	1964
2415	KERSEY ST	000002680001600021	1964
2417	KERSEY ST	000002680001600016	1964

2419	KERSEY ST	000002680001600015	1964
2503	KERSEY ST	000002680001700013	1963
2505	KERSEY ST	000002680001700014	1965
2507	KERSEY ST	000002680001700015	1965
2509	KERSEY ST	000002680001700016	1965
2511	KERSEY ST	000002680001700017	1964
2515	KERSEY ST	000002680001700018	1965
1522	KINDLEY ST	000002660000300016	1956
1518	KINDLEY ST	000002660000300015	1987
1516	KINDLEY ST	000002660000300014	1987
1514	KINDLEY ST	000002660000300013	1950
1512	KINDLEY ST	000002660000300012	1955
1508	KINDLEY ST	000002660000300011	1959
1420	KINDLEY ST	000002660000400004	1954
1511	KINDLEY ST	000002660000500004	1989
1420	KINDLEY ST	000002660000400005	1952
1509	KINDLEY ST	000002660000500003	1945
1507	KINDLEY ST	000002660000500006	1960
1505	KINDLEY ST	000002660000500007	1960
1501	KINDLEY ST	000002660000500002	1933
1305	KINDLEY ST	000002700000700001	1962
1303	KINDLEY ST	000002700000700002	1962
1301	KINDLEY ST	000002700000700003	1962
1210	KINDLEY ST	000002700000600001	1962
1215	KINDLEY ST	000002700000700004	1962
1104	KINDLEY ST	000002700000700022	1962
1102	KINDLEY ST	000002700000700021	1962
1204	KINDLEY ST	000002700000600004	1962
1102	KINDLEY CT	000002700000700005	1962
1100	KINDLEY ST	000002700000700020	1962
1206	KINDLEY ST	000002700000600003	1962
1200	KINDLEY ST	000002700000600005	1962
1208	KINDLEY ST	000002700000600002	1962
1104	KINDLEY CT	000002700000700006	1962
1213	KINDLEY ST	000002700000700010	1962
1101	KINDLEY ST	000002700000700019	1962
1105	KINDLEY ST	000002700000700017	1962
1201	KINDLEY ST	000002700000700016	1962
1203	KINDLEY ST	000002700000700015	1962
1211	KINDLEY ST	000002700000700011	1962
1205	KINDLEY ST	000002700000700014	1962
1207	KINDLEY ST	000002700000700013	1962
1103	KINDLEY CT	000002700000700009	1962
1107	KINDLEY CT	000002700000700007	1962
1209	KINDLEY ST	000002700000700012	1962
1103	KINDLEY ST	000002700000700018	1962
1105	KINDLEY CT	000002700000700008	1962

711	KIRKMAN ST	000002680001600034	1965
709	KIRKMAN ST	000002680001600033	1965
707	KIRKMAN ST	000002680001600032	1965
705	KIRKMAN ST	000002680001600031	1965
701	KIRKMAN ST	000002680001500001	1962
603	KIRKMAN ST	000002680001000027	1961
601	KIRKMAN ST	000002680001000001	1961
1207	KIRKMAN ST	000003100000600018	1937
1205	KIRKMAN ST	000003100000600019	1937
1203	KIRKMAN ST	000003100000600020	1961
1201	KIRKMAN ST	000003100000600021	1950
1211	KIRKMAN ST	000003100000600017	1946
1121	KIRKMAN ST	000003100000600022	0
1213	KIRKMAN ST	000003100000600016	1933
1301	KIRKMAN ST	000003100000600015	1938
1119	KIRKMAN ST	000002390000500016	1941
1305	KIRKMAN ST	000003100000600014	1943
1115	KIRKMAN ST	000002390000500015	1932
1307	KIRKMAN ST	000003100000600013	1950
1309	KIRKMAN ST	000003100000600012	1935
1407	KIRKMAN ST	000003100000600001	0
1311	KIRKMAN ST	000003100000600011	0
1313	KIRKMAN ST	000003100000600010	1932
1315	KIRKMAN ST	000003100000600009	1990
1321	KIRKMAN ST	000003100000600008	1935
1325	KIRKMAN ST	000003100000600007	1945
1327	KIRKMAN ST	000003100000600006	0
512	MEADOWVIEW RD	000002680000700048	0
400	MEADOWVIEW RD	000002680000700025	1969
1200	MEADOWVIEW RD	000002700000100020	1963
1202	MEADOWVIEW RD	000002660000100009	0
1104	MEADOWVIEW RD	000002700000100003	1963
409	MEADOWVIEW RD	000002680001900003	1967
1016	MEADOWVIEW RD	000002700000200001	1963
1014	MEADOWVIEW RD	000002700000200031	1963
1012	MEADOWVIEW RD	000002700000200030	1963
510	MEADOWVIEW RD	000002680000700037	1966
1010	MEADOWVIEW RD	000002700000200029	1963
512	MEADOWVIEW RD	000002680000700036	1966
1008	MEADOWVIEW RD	000002700000200028	1963
514	MEADOWVIEW RD	000002680000700035	1966
516	MEADOWVIEW RD	000002680000700034	1966
531	MEADOWVIEW RD	000002680001900002	1973
1004	MEADOWVIEW RD	000002700000300011	1963
518	MEADOWVIEW RD	000002680000700033	1966
608	MEADOWVIEW RD	000002680001800014	1966
606	MEADOWVIEW RD	000002680001800013	1966

604	MEADOWVIEW RD	000002680001800012	1966
912	MEADOWVIEW RD	000002700000300012	1964
610	MEADOWVIEW RD	000002680001800015	1966
602	MEADOWVIEW RD	000002680001800011	1966
910	MEADOWVIEW RD	000002700000300013	1964
908	MEADOWVIEW RD	000002700000300014	1964
601	MEADOWVIEW RD	000002680001900001	0
906	MEADOWVIEW RD	000002700000300015	1964
702	MEADOWVIEW RD	000002680001700019	1965
700	MEADOWVIEW RD	000002680001700020	1965
904	MEADOWVIEW RD	000002700000300016	1964
800	MEADOWVIEW RD	000002700000300027	1964
802	MEADOWVIEW RD	000002700000300026	1964
804	MEADOWVIEW RD	000002700000300025	1964
806	MEADOWVIEW RD	000002700000300024	1964
808	MEADOWVIEW RD	000002700000300023	1964
810	MEADOWVIEW RD	000002700000300022	1964
902	MEADOWVIEW RD	000002700000300017	1964
812	MEADOWVIEW RD	000002700000300021	1964
814	MEADOWVIEW RD	000002700000300020	1964
816	MEADOWVIEW RD	000002700000300019	1964
900	MEADOWVIEW RD	000002700000300018	1964
514	MEMPHIS ST	000002680001400022	1962
512	MEMPHIS ST	000002680001400021	1962
511	MEMPHIS ST	000002680001500002	1962
509	MEMPHIS ST	000002680001500003	1962
510	MEMPHIS ST	000002680001400020	1962
508	MEMPHIS ST	000002680001400019	1962
507	MEMPHIS ST	000002680001500004	1962
505	MEMPHIS ST	000002680001500005	1961
506	MEMPHIS ST	000002680001400018	1962
503	MEMPHIS ST	000002680001500006	1961
504	MEMPHIS ST	000002680001400017	1962
502	MEMPHIS ST	000002680001400016	1962
409	MEMPHIS ST	000002680001600010	1962
407	MEMPHIS ST	000002680001600011	1962
405	MEMPHIS ST	000002680001600012	1962
410	MEMPHIS ST	000002680001700004	1963
403	MEMPHIS ST	000002680001600013	1964
408	MEMPHIS ST	000002680001700003	1963
401	MEMPHIS ST	000002680001600014	1964
406	MEMPHIS ST	000002680001700002	1963
404	MEMPHIS ST	000002680001700001	1963
402	MEMPHIS ST	000002680001700011	1964
400	MEMPHIS ST	000002680001700012	1961
700	MOBILE ST	000002680001400001	1961
701	MOBILE ST	000002680001000026	1961

702	MOBILE ST	000002680001400002	1961
703	MOBILE ST	000002680001000025	1961
705	MOBILE ST	000002680001000024	1961
704	MOBILE ST	000002680001400003	1961
707	MOBILE ST	000002680001000023	1961
706	MOBILE ST	000002680001400004	1961
709	MOBILE ST	000002680001000022	1961
708	MOBILE ST	000002680001400005	1961
711	MOBILE ST	000002680001000021	1961
710	MOBILE ST	000002680001400006	1961
713	MOBILE ST	000002680001000020	1961
712	MOBILE ST	000002680001400007	1961
715	MOBILE ST	000002680001000019	1961
714	MOBILE ST	000002680001400008	1961
717	MOBILE ST	000002680001000018	1961
716	MOBILE ST	000002680001400009	1961
719	MOBILE ST	000002680001000017	1961
718	MOBILE ST	000002680001400010	1961
721	MOBILE ST	000002680001000016	0
720	MOBILE ST	000002680001400011	1961
723	MOBILE ST	000002680001000015	1961
725	MOBILE ST	000002680001000014	1961
2904	MONTEREY ST	000002660000200005	1962
2906	MONTEREY ST	000002660000200024	1962
2907	MONTEREY ST	000002660000400001	1955
2913	MONTEREY ST	000002660000400008	1975
2916	MONTEREY ST	000002660000300008	1962
2915	MONTEREY ST	000002660000400002	1959
2920	MONTEREY ST	000002660000300009	1955
2917	MONTEREY ST	000002660000400003	1965
2924	MONTEREY ST	000002660000300010	1947
2919	MONTEREY ST	000002660000400006	0
3001	MONTEREY ST	000002660000500001	1938
3010	MONTEREY ST	000002660000500005	1971
2401	NEW ORLEANS ST	000002680000700026	1962
2403	NEW ORLEANS ST	000002680000700027	1962
2404	NEW ORLEANS ST	000002680001000002	1962
2405	NEW ORLEANS ST	000002680000700028	1962
2406	NEW ORLEANS ST	000002680001000003	1962
2407	NEW ORLEANS ST	000002680000700046	1966
2408	NEW ORLEANS ST	000002680001000004	1962
2409	NEW ORLEANS ST	000002680000700045	1966
2410	NEW ORLEANS ST	000002680001000005	1962
2411	NEW ORLEANS ST	000002680000700044	1966
2412	NEW ORLEANS ST	000002680001000006	1962
2413	NEW ORLEANS ST	000002680000700043	1966
2414	NEW ORLEANS ST	000002680001000007	1962

2415	NEW ORLEANS ST	000002680000700042	1966
2416	NEW ORLEANS ST	000002680001000008	1962
2417	NEW ORLEANS ST	000002680000700041	1966
2418	NEW ORLEANS ST	000002680001000009	1963
2419	NEW ORLEANS ST	000002680000700040	1966
2420	NEW ORLEANS ST	000002680001000010	1963
2421	NEW ORLEANS ST	000002680000700039	1966
2422	NEW ORLEANS ST	000002680001000011	1963
2423	NEW ORLEANS ST	000002680000700038	1966
2424	NEW ORLEANS ST	000002680001000012	1963
2426	NEW ORLEANS ST	000002680001000013	1963
2425	NEW ORLEANS ST	000002680000700029	1963
2427	NEW ORLEANS ST	000002680000700030	1963
2429	NEW ORLEANS ST	000002680000700031	1963
2301	PLACID LN	000002700000100001	1963
2303	PLACID LN	000002700000100002	1963
2400	RANDLEMAN RD	000002680001900005	1967
2410	RANDLEMAN RD	000002680001900007	1968
2502	TAMPA ST	000002680001700008	1963
2504	TAMPA ST	000002680001700009	1963
2503	TAMPA ST	000002680001800002	1963
2506	TAMPA ST	000002680001700010	1963
2505	TAMPA ST	000002680001800001	1963
2510	TAMPA ST	000002680001700024	1965
2507	TAMPA ST	000002680001800020	1965
2512	TAMPA ST	000002680001700023	1965
2509	TAMPA ST	000002680001800019	1965
2511	TAMPA ST	000002680001800018	1965
2514	TAMPA ST	000002680001700022	1965
2515	TAMPA ST	000002680001800017	1965
2516	TAMPA ST	000002680001700021	1965
2517	TAMPA ST	000002680001800016	1965
1002	WOODLARK LN	000002700000400013	1962
1004	WOODLARK LN	000002700000400012	1962
1006	WOODLARK LN	000002700000400011	1962
1000	WOODLARK LN	000002700000400014	1962
1008	WOODLARK LN	000002700000400010	1962
1001	WOODLARK LN	000002700000600007	1962
1003	WOODLARK LN	000002700000600008	1962
1005	WOODLARK LN	000002700000600009	1962

Tolbert



Legend

 Unsurveyed Building Footprints

parcelYearBuilt

 <all other values>

YRBUILT

 1970

 1960-1969

 1950-1959

 1940-1949



House #	Street Name	Parcel #	Year Built
405	BENBOW RD S	000001010000500002	1939
415	BENBOW RD S	000001010000500013	1940
427	BENBOW RD S	000001010000500012	1960
501	BENBOW RD S	000001010000700014	1938
503	BENBOW RD S	000001010000700013	1927
505	BENBOW RD S	000001010000700012	1930
401	BOOKER ST S	000001000000200001	1961
405	BOOKER ST S	000001000000200002	1967
411	BOOKER ST S	000001000000200004	2001
415	BOOKER ST S	000001000000200024	1959
419	BOOKER ST S	000001000000200006	1959
421	BOOKER ST S	000001000000200029	0
423	BOOKER ST S	000001000000200031	0
501	BOOKER ST S	000001000000200023	0
503	BOOKER ST S	000001000000200030	1952
505	BOOKER ST S	000001000000200022	1951
507	BOOKER ST S	000001000000200021	1951
509	BOOKER ST S	000001000000200020	0
511	BOOKER ST S	000001000000200019	1955
513	BOOKER ST S	000001000000200018	0
601	BOOKER ST S	000001020000300010	1941
603	BOOKER ST S	000001020000300009	0
605	BOOKER ST S	000001020000300008	1934
700	BOOKER ST S	000001020000200012	0
607	BOOKER ST S	000001020000300007	1991
701	BOOKER ST S	000001020000600001	1939
707	BOOKER ST S	000001020000600023	0
709	BOOKER ST S	000001020000600022	1936
711	BOOKER ST S	000001020000600021	0
1404	CUNNINGHAM ST	000001010000500004	1949
1406	CUNNINGHAM ST	000001010000500005	1957
1410	CUNNINGHAM ST	000001010000500006	1955
1412	CUNNINGHAM ST	000001010000500007	1948
1414	CUNNINGHAM ST	000001010000500015	1953
1500	CUNNINGHAM ST	000001010000600001	1949
1502	CUNNINGHAM ST	000001010000600002	0
1504	CUNNINGHAM ST	000001010000600003	1950
1504	CUNNINGHAM ST	000001010000600004	0
1508	CUNNINGHAM ST	000001010000600005	1950
1512	CUNNINGHAM ST	000001010000600007	1957
1514	CUNNINGHAM ST	000001010000600008	1951
1516	CUNNINGHAM ST	000001010000600009	1949
1518	CUNNINGHAM ST	000001010000600024	1949
1501	MCCONNELL RD	000001020000200025	1957
1507	MCCONNELL RD	000001020000200023	1949
1511	MCCONNELL RD	000001020000200020	1939



1531	MCCONNELL RD	000001020000200018	1950
1533	MCCONNELL RD	000001020000200015	1963
1541	MCCONNELL RD	000001020000200014	1945
1605	MCCONNELL RD	000001020000600018	1938
1607	MCCONNELL RD	000001020000600017	1938
1609	MCCONNELL RD	000001020000600016	0
1611	MCCONNELL RD	000001020000600015	1941
417	MCGIRT ST	000001000000200025	0
421	MCGIRT ST	000001000000200026	0
423	MCGIRT ST	000001000000200027	1932
200	O HENRY BV S	000001000000200007	0
500	O HENRY BV S	000001000000200028	1957
502	O HENRY BV S	000001000000200008	1955
504	O HENRY BV S	000001000000200009	1914
506	O HENRY BV S	000001000000200010	1914
600	O HENRY BV S	000001000000200011	1900
602	O HENRY BV S	000001000000200012	1928
604	O HENRY BV S	000001000000200014	1962
704	O HENRY BV S	000001020000600003	0
708	O HENRY BV S	000001020000600005	1965
710	O HENRY BV S	000001020000600006	0
1824	PEACHTREE ST	000001010000400011	0
1407	PERKINS ST	000001010000500011	1966
1409	PERKINS ST	000001010000500010	1946
1411	PERKINS ST	000001010000500009	1952
1415	PERKINS ST	000001010000500014	1953
1501	PERKINS ST	000001010000600020	1949
1503	PERKINS ST	000001010000600019	1952
1505	PERKINS ST	000001010000600018	1952
1507	PERKINS ST	000001010000600017	1952
1509	PERKINS ST	000001010000600016	1952
1511	PERKINS ST	000001010000600015	0
1513	PERKINS ST	000001010000600014	0
1515	PERKINS ST	000001010000600022	1949
1517	PERKINS ST	000001010000600021	1949
1519	PERKINS ST	000001010000600023	1949
1406	PERKINS ST	000001010000700001	1963
1408	PERKINS ST	000001010000700002	1951
1410	PERKINS ST	000001010000700003	1997
1412	PERKINS ST	000001010000700004	1953
1500	PERKINS ST	000001010000800001	1948
1502	PERKINS ST	000001010000800002	0
1504	PERKINS ST	000001010000800003	1963
1506	PERKINS ST	000001010000800004	1950
1508	PERKINS ST	000001010000800005	1935
1510	PERKINS ST	000001010000800006	1954
1512	PERKINS ST	000001010000800007	0

1514	PERKINS ST	000001010000800008	1956
1516	PERKINS ST	000001010000800009	1956
1518	PERKINS ST	000001010000800010	1952
1609	SPENCER ST	000001020000300005	1959
1611	SPENCER ST	000001020000300004	1938
1613	SPENCER ST	000001020000300003	1986
1601	SPENCER ST	000001020000300006	1964
1606	SPENCER ST	000001020000600004	2002
1608	SPENCER ST	000001020000600002	1934
1401	WASHINGTON ST E	000001010000700011	1948
1403	WASHINGTON ST E	000001010000700010	1928
1405	WASHINGTON ST E	000001010000700009	0
1407	WASHINGTON ST E	000001010000700008	1948
1409	WASHINGTON ST E	000001010000700007	1956
1411	WASHINGTON ST E	000001010000700006	0
1413	WASHINGTON ST E	000001010000700005	1937
1417	WASHINGTON ST E	000001010000800020	1939
1419	WASHINGTON ST E	000001010000800019	1973
1421	WASHINGTON ST E	000001010000800018	2002
1423	WASHINGTON ST E	000001010000800017	0
1425	WASHINGTON ST E	000001010000800016	1950
1427	WASHINGTON ST E	000001010000800014	1950
1429	WASHINGTON ST E	000001010000800013	1964
1431	WASHINGTON ST E	000001010000800012	1987
1433	WASHINGTON ST E	000001010000800011	1952
1601	WASHINGTON ST E	000001000000200017	1991
1609	WASHINGTON ST E	000001000000200016	1966
1615	WASHINGTON ST E	000001000000200015	1972
1402	WASHINGTON ST E	000001020000100001	1926
1416	WASHINGTON ST E	000001020000200001	1950
1418	WASHINGTON ST E	000001020000200002	0
1420	WASHINGTON ST E	000001020000200003	1927
1422	WASHINGTON ST E	000001020000200004	1927
1424	WASHINGTON ST E	000001020000200005	0
1426	WASHINGTON ST E	000001020000200006	1946
1428	WASHINGTON ST E	000001020000200007	0
1430	WASHINGTON ST E	000001020000200008	1957
1432	WASHINGTON ST E	000001020000200009	1952
1434	WASHINGTON ST E	000001020000200010	1952
1610	WASHINGTON ST E	000001020000300001	1935
1616	WASHINGTON ST E	000001020000300002	1960

Westbury







Legend

-  1940-1970 neighborhoods
-  Unsurveyed Building Footprints

parcelYearBuilt

 <all other values>

YRBUILT

-  1970
-  1960-1969
-  1950-1959
-  1940-1949



House #	Street Name	Parcel #	Year Built
2404	DENVER DR	000004800000100029	1965
2406	DENVER DR	000004800000100028	1965
2402	DENVER DR	000004800000100030	1965
2408	DENVER DR	000004800000100027	1965
2400	DENVER DR	000004800000100031	1965
2410	DENVER DR	000004800000100026	1965
2412	DENVER DR	000004800000100025	1967
2414	DENVER DR	000004800000100024	1967
2416	DENVER DR	000004800000100023	1964
2403	DENVER DR	000004800000200010	1965
2405	DENVER DR	000004800000200011	1964
2418	DENVER DR	000004800000100022	1964
2401	DENVER DR	000004800000200009	1965
2420	DENVER DR	000004800000100021	1964
2422	DENVER DR	000004800000100020	1967
2411	DENVER DR	000004800000200022	1964
2424	DENVER DR	000004800000100019	1969
2500	DENVER DR	000004800000100018	1969
2413	DENVER DR	000004800000200023	1964
2502	DENVER DR	000004800000100017	1964
2415	DENVER DR	000004800000200024	1964
2504	DENVER DR	000004800000100016	1964
2417	DENVER DR	000004800000200025	1964
2506	DENVER DR	000004800000100015	1964
2419	DENVER DR	000004800000200026	1964
2508	DENVER DR	000004800000100014	1964
2510	DENVER DR	000004800000100013	1963
2501	DENVER DR	000004800000400001	1963
2512	DENVER DR	000004800000100012	1963
2503	DENVER DR	000004800000400002	1963
2514	DENVER DR	000004800000100011	1963
2516	DENVER DR	000004800000100010	1963
2511	DENVER DR	000004800000500002	1963
4101	FLAGSTAFF CT	000004800000200012	1965
4103	FLAGSTAFF CT	000004800000200013	1964
4105	FLAGSTAFF CT	000004800000200014	1965
4102	FLAGSTAFF CT	000004800000200021	1965
4107	FLAGSTAFF CT	000004800000200015	1965
4104	FLAGSTAFF CT	000004800000200020	1965
4109	FLAGSTAFF CT	000004800000200016	1965
4106	FLAGSTAFF CT	000004800000200019	1965
4111	FLAGSTAFF CT	000004800000200017	1965
4108	FLAGSTAFF CT	000004800000200018	1965
1406	GLENDALE DR	000004810000300015	1938
1404	GLENDALE DR	000004810000300014	1952
1402	GLENDALE DR	000004810000300013	1957

1400	GLENDAL DR	000004810000300012	1953
1320	GLENDAL DR	000004810001000029	1961
1318	GLENDAL DR	000004810001000030	1953
1316	GLENDAL DR	000004810001000031	1957
1314	GLENDAL DR	000004810001000032	0
2510	LARAMIE DR	000004800000300012	1968
2508	LARAMIE DR	000004800000300013	1968
2506	LARAMIE DR	000004800000300014	1968
2504	LARAMIE DR	000004800000300015	1968
2502	LARAMIE DR	000004800000300016	1968
2500	LARAMIE DR	000004800000300017	1968
2404	LARAMIE DR	000004800000300018	1968
2402	LARAMIE DR	000004800000300019	1968
2509	LARAMIE DR	000004800000600011	1968
2507	LARAMIE DR	000004800000600010	1968
2505	LARAMIE DR	000004800000600009	1968
2503	LARAMIE DR	000004800000600008	1968
2501	LARAMIE DR	000004800000600007	1968
2405	LARAMIE DR	000004810000900017	1968
2403	LARAMIE DR	000004810000900016	1968
2401	LARAMIE DR	000004810000900015	1967
4101	OLYMPIA DR	000004800000400003	1963
4100	OLYMPIA DR	000004800000500001	1963
4103	OLYMPIA DR	000004800000400020	1969
4102	OLYMPIA DR	000004800000500012	1969
4105	OLYMPIA DR	000004800000400021	1969
4104	OLYMPIA DR	000004800000500013	1969
4107	OLYMPIA DR	000004800000400022	1969
4106	OLYMPIA DR	000004800000500014	1969
4109	OLYMPIA DR	000004800000400023	1969
4108	OLYMPIA DR	000004800000500015	1969
4111	OLYMPIA DR	000004800000400024	1969
4110	OLYMPIA DR	000004800000500016	1969
4115	OLYMPIA DR	000004800000400025	1969
4117	OLYMPIA DR	000004800000400026	1969
4112	OLYMPIA DR	000004800000500017	1969
4114	OLYMPIA DR	000004800000500018	1969
4119	OLYMPIA DR	000004800000400027	1969
4116	OLYMPIA DR	000004800000500019	1969
4121	OLYMPIA DR	000004800000400028	1969
4118	OLYMPIA DR	000004800000500020	1969
4123	OLYMPIA DR	000004800000400029	1969
4120	OLYMPIA DR	000004800000500021	1969
4125	OLYMPIA DR	000004800000400030	1969
4200	OLYMPIA DR	000004800000500022	1969
4201	OLYMPIA DR	000004800000400031	1969
4202	OLYMPIA DR	000004800000500023	1969

4203	OLYMPIA DR	000004800000400032	1969
4204	OLYMPIA DR	000004800000500024	1969
4205	OLYMPIA DR	000004800000400033	1969
4206	OLYMPIA DR	000004810000200015	1969
4207	OLYMPIA DR	000004800000400034	1969
4208	OLYMPIA DR	000004810000200014	1969
4209	OLYMPIA DR	000004810000400001	1969
4210	OLYMPIA DR	000004810000200013	1969
4211	OLYMPIA DR	000004810000400002	1969
4212	OLYMPIA DR	000004810000200012	1969
4215	OLYMPIA DR	000004810000400003	1969
4214	OLYMPIA DR	000004810000200011	1969
4217	OLYMPIA DR	000004810000400004	1969
4216	OLYMPIA DR	000004810000200010	1969
2504	PHOENIX DR	000004810000400005	1969
2502	PHOENIX DR	000004810000400006	1969
2500	PHOENIX DR	000004810000400007	1969
2515	PHOENIX DR	000004810000300005	1969
2511	PHOENIX DR	000004810000300006	1969
2517	PHOENIX DR	000004810000300004	1965
2519	PHOENIX DR	000004810000300003	1970
2601	PHOENIX DR	000004810000300002	1970
2603	PHOENIX DR	000004810000300001	1970
2509	PHOENIX DR	000004810000300007	1969
2408	PHOENIX DR	000004810000800010	1969
2406	PHOENIX DR	000004810000800011	1969
2507	PHOENIX DR	000004810000300008	1969
2404	PHOENIX DR	000004810000800012	1969
2402	PHOENIX DR	000004810000800013	1969
2400	PHOENIX DR	000004810000800014	1969
2300	PHOENIX DR	000004810000900001	1968
2302	PHOENIX DR	000004810000900030	1969
2505	PHOENIX DR	000004810000300009	1969
2503	PHOENIX DR	000004810000300010	1969
2501	PHOENIX DR	000004810000300011	1969
2411	PHOENIX DR	000004810001000028	1969
2409	PHOENIX DR	000004810001000027	1969
2407	PHOENIX DR	000004810001000026	1969
2301	PHOENIX DR	000004810001000019	1968
2405	PHOENIX DR	000004810001000025	1969
2403	PHOENIX DR	000004810001000024	1969
2401	PHOENIX DR	000004810001000023	1969
2307	PHOENIX DR	000004810001000022	1968
2303	PHOENIX DR	000004810001000020	0
2305	PHOENIX DR	000004810001000021	1968
4100	SACRAMENTO DR	000004800000100009	1963
4101	SACRAMENTO DR	000004800000500003	1963

4102	SACRAMENTO DR	000004800000100008	1963
4104	SACRAMENTO DR	000004800000100007	1963
4103	SACRAMENTO DR	000004800000500004	1963
4105	SACRAMENTO DR	000004800000500005	1963
4106	SACRAMENTO DR	000004800000100006	1963
4107	SACRAMENTO DR	000004800000500006	1963
4108	SACRAMENTO DR	000004800000100005	1963
4109	SACRAMENTO DR	000004800000500007	1963
4110	SACRAMENTO DR	000004800000100004	1963
4111	SACRAMENTO DR	000004800000500008	1963
4112	SACRAMENTO DR	000004800000100003	1963
4113	SACRAMENTO DR	000004800000500009	1963
4114	SACRAMENTO DR	000004800000100002	1963
4115	SACRAMENTO DR	000004800000500010	1963
4116	SACRAMENTO DR	000004800000100001	1963
4117	SACRAMENTO DR	000004800000500011	1964
4201	SACRAMENTO DR	000004810000200009	1966
4200	SACRAMENTO DR	000004810000100009	1966
4203	SACRAMENTO DR	000004810000200008	1966
4202	SACRAMENTO DR	000004810000100008	1966
4205	SACRAMENTO DR	000004810000200007	1966
4204	SACRAMENTO DR	000004810000100007	1966
4207	SACRAMENTO DR	000004810000200006	1966
4206	SACRAMENTO DR	000004810000100006	1966
4209	SACRAMENTO DR	000004810000200005	1966
4208	SACRAMENTO DR	000004810000100005	1966
4211	SACRAMENTO DR	000004810000200004	1965
4210	SACRAMENTO DR	000004810000100004	1966
4213	SACRAMENTO DR	000004810000200003	1965
4212	SACRAMENTO DR	000004810000100003	1966
4215	SACRAMENTO DR	000004810000200002	1965
4214	SACRAMENTO DR	000004810000100002	1965
4217	SACRAMENTO DR	000004810000200001	1965
4216	SACRAMENTO DR	000004810000100001	1967
4201	SANTA FE TL	000004800000600001	1968
4203	SANTA FE TL	000004800000600002	1968
4205	SANTA FE TL	000004800000600003	1969
4207	SANTA FE TL	000004800000600004	1968
4202	SANTA FE TL	000004810000800003	1969
4301	SANTA FE TL	000004810000900022	1968
4204	SANTA FE TL	000004810000800002	1968
4206	SANTA FE TL	000004810000800001	1968
4303	SANTA FE TL	000004810000900023	1970
4305	SANTA FE TL	000004810000900024	1970
4307	SANTA FE TL	000004810000900025	1970
4309	SANTA FE TL	000004810000900026	1970
4311	SANTA FE TL	000004810000900027	1970

4315	SANTA FE TL	000004810000900028	1970
4317	SANTA FE TL	000004810000900029	1970
2414	SEATTLE DR	000004800000200030	1967
2416	SEATTLE DR	000004800000200029	1967
2412	SEATTLE DR	000004800000200031	1967
2410	SEATTLE DR	000004800000200032	1967
2408	SEATTLE DR	000004800000200033	1967
2406	SEATTLE DR	000004800000200034	1967
2404	SEATTLE DR	000004800000200035	1967
2402	SEATTLE DR	000004800000200036	1967
2419	SEATTLE DR	000004800000300011	1967
2417	SEATTLE DR	000004800000300010	1967
2415	SEATTLE DR	000004800000300009	1967
2411	SEATTLE DR	000004800000300008	1967
2409	SEATTLE DR	000004800000300007	1967
2407	SEATTLE DR	000004800000300006	1967
2405	SEATTLE DR	000004800000300005	1967
2403	SEATTLE DR	000004800000300004	1967
4103	TUCSON DR	000004800000200027	1967
4105	TUCSON DR	000004800000200028	1967
4102	TUCSON DR	000004800000400004	1967
4104	TUCSON DR	000004800000400005	1967
4106	TUCSON DR	000004800000400006	1967
4200	TUCSON DR	000004800000400007	1967
4202	TUCSON DR	000004800000400008	1967
4204	TUCSON DR	000004800000400009	1968
4206	TUCSON DR	000004800000400010	1968
4208	TUCSON DR	000004800000400011	1968
4300	TUCSON DR	000004800000400012	1968
4302	TUCSON DR	000004800000400013	1969
4304	TUCSON DR	000004800000400014	1969
4306	TUCSON DR	000004800000400015	1969
4400	TUCSON DR	000004800000400016	1968
4401	TUCSON DR	000004810000800004	1968
4402	TUCSON DR	000004800000400017	1969
4404	TUCSON DR	000004800000400018	1968
4403	TUCSON DR	000004810000800005	1968
4405	TUCSON DR	000004810000800006	1968
4406	TUCSON DR	000004800000400019	1968
4409	TUCSON DR	000004810000800007	0
4408	TUCSON DR	000004810000400012	1970
4410	TUCSON DR	000004810000400011	1970
4412	TUCSON DR	000004810000400010	1970
4414	TUCSON DR	000004810000400009	1970
4416	TUCSON DR	000004810000400008	1969
4417	TUCSON DR	000004810000800008	1969
4419	TUCSON DR	000004810000800009	1969

4101	TULSA DR	000004800000100032	1965
4103	TULSA DR	000004800000100033	1966
4105	TULSA DR	000004800000100034	1966
4100	TULSA DR	000004800000200008	0
4102	TULSA DR	000004800000200007	1966
4107	TULSA DR	000004800000100035	1966
4104	TULSA DR	000004800000200006	1966
4109	TULSA DR	000004800000100036	1966
4106	TULSA DR	000004800000200005	1966
4111	TULSA DR	000004800000100037	1966
4108	TULSA DR	000004800000200004	1966
4113	TULSA DR	000004800000100038	1967
4110	TULSA DR	000004800000200003	1966
4115	TULSA DR	000004800000100039	1967
4112	TULSA DR	000004800000200002	1966
4117	TULSA DR	000004800000100040	1967
4114	TULSA DR	000004800000200001	1966
4119	TULSA DR	000004800000100041	1967
4121	TULSA DR	000004800000100042	1966
4123	TULSA DR	000004800000100043	1966
4118	TULSA DR	000004800000300003	1966
4125	TULSA DR	000004800000100044	1966
4120	TULSA DR	000004800000300002	1966
4127	TULSA DR	000004800000100045	1966
4122	TULSA DR	000004800000300001	1966
4129	TULSA DR	000004800000100046	0
4131	TULSA DR	000004810001000001	1970
4201	TULSA DR	000004810001000002	1970
4203	TULSA DR	000004810001000003	1967
4202	TULSA DR	000004810000900014	1967
4205	TULSA DR	000004810001000004	1967
4204	TULSA DR	000004810000900013	1967
4207	TULSA DR	000004810001000005	1967
4206	TULSA DR	000004810000900012	1967
4209	TULSA DR	000004810001000006	1968
4208	TULSA DR	000004810000900011	1967
4211	TULSA DR	000004810001000007	1968
4210	TULSA DR	000004810000900010	1967
4215	TULSA DR	000004810001000008	1968
4212	TULSA DR	000004810000900009	1967
4217	TULSA DR	000004810001000009	1968
4214	TULSA DR	000004810000900008	1967
4219	TULSA DR	000004810001000010	1968
4216	TULSA DR	000004810000900007	1967
4221	TULSA DR	000004810001000011	1968
4218	TULSA DR	000004810000900006	1967
4223	TULSA DR	000004810001000012	1968

4220	TULSA DR	000004810000900005	1968
4225	TULSA DR	000004810001000013	1968
4222	TULSA DR	000004810000900004	1968
4227	TULSA DR	000004810001000014	1968
4224	TULSA DR	000004810000900003	1968
4229	TULSA DR	000004810001000015	1968
4226	TULSA DR	000004810000900002	1968
4231	TULSA DR	000004810001000016	1968
4233	TULSA DR	000004810001000017	1968
4235	TULSA DR	000004810001000018	1968
4235	TULSA DR	000004810001000037	0
4202	WACO DR	000004800000600006	1969
4203	WACO DR	000004810000900018	1968
4204	WACO DR	000004800000600005	1968
4205	WACO DR	000004810000900019	1969
4207	WACO DR	000004810000900020	1968
4209	WACO DR	000004810000900021	1968

Westwood



Legend

 Unsurveyed Building Footprints

parcelYearBuilt

 <all other values>

YRBUILT

 1970

 1960-1969

 1950-1959

 1940-1949



House #	Street Name	Parcel #	Year Built
3225	BATTLEGROUND AV	000003240000100002	1980
3225	BATTLEGROUND AV	000003240000100016	1986
3223	BATTLEGROUND AV	000003240000100001	1986
3215	BATTLEGROUND AV	000003240000100014	1996
3131	BATTLEGROUND AV	000003240000200001	1985
3127	BATTLEGROUND AV	000003240000200002	1950
3121	BATTLEGROUND AV	000003240000200019	1953
3119	BATTLEGROUND AV	000003240000200020	1954
3115	BATTLEGROUND AV	000003240000200021	0
3111	BATTLEGROUND AV	000003240000300001	1954
3001	BATTLEGROUND AV	000002730000600024	1992
1814	BROOKCLIFF DR	000003230000300001	1968
1812	BROOKCLIFF DR	000003230000300023	1964
1810	BROOKCLIFF DR	000003230000300022	1962
3102	BROOKCLIFF CT	000003230000300020	1962
3100	BROOKCLIFF CT	000003230000300019	1962
1813	BROOKCLIFF DR	000003230000300002	1967
3101	BROOKCLIFF CT	000003230000300018	1962
1811	BROOKCLIFF DR	000003230000300003	1963
1808	BROOKCLIFF DR	000003230000300021	1962
1809	BROOKCLIFF DR	000003230000300004	1967
3103	BROOKCLIFF CT	000003230000300017	1962
1807	BROOKCLIFF DR	000003230000300005	1962
1802	BROOKCLIFF DR	000003230000300016	1962
1805	BROOKCLIFF DR	000003230000300006	1962
1800	BROOKCLIFF DR	000003230000300015	1965
1803	BROOKCLIFF DR	000003230000300007	1966
1801	BROOKCLIFF DR	000003230000300008	1966
1715	BROOKCLIFF DR	000003230000300009	1966
1713	BROOKCLIFF DR	000003230000300011	1963
1712	BROOKCLIFF DR	000003290000100011	1964
1711	BROOKCLIFF DR	000003230000300024	1963
1710	BROOKCLIFF DR	000003290000100010	1964
1708	BROOKCLIFF DR	000003290000100009	1964
1707	BROOKCLIFF DR	000003230000500004	1966
1705	BROOKCLIFF DR	000003230000500003	1963
1703	BROOKCLIFF DR	000003230000500002	1963
1701	BROOKCLIFF DR	000003230000500001	1964
1607	BROOKCLIFF DR	000003230000600003	1965
1606	BROOKCLIFF DR	000003290000600008	1964
1605	BROOKCLIFF DR	000003230000600002	1964
1604	BROOKCLIFF DR	000003290000600009	1964
1601	BROOKCLIFF DR	000003230000600001	1965
1602	BROOKCLIFF DR	000003290000600010	1964
1600	BROOKCLIFF DR	000003290000600011	0
202	EDNEY RIDGE RD	000003200000900002	1956

204	EDNEY RIDGE RD	000003200000900003	1951
206	EDNEY RIDGE RD	000003200000900004	1951
208	EDNEY RIDGE RD	000003200000900005	1951
300	EDNEY RIDGE RD	000003200000900006	1952
302	EDNEY RIDGE RD	000003200000900007	1952
304	EDNEY RIDGE RD	000003200000900008	1952
306	EDNEY RIDGE RD	000003200000900009	1952
400	EDNEY RIDGE RD	000003200001800001	1952
402	EDNEY RIDGE RD	000003200001800002	1962
404	EDNEY RIDGE RD	000003200001800003	1952
406	EDNEY RIDGE RD	000003200001800004	1952
408	EDNEY RIDGE RD	000003200001800005	1952
410	EDNEY RIDGE RD	000003200001800006	1952
502	EDNEY RIDGE RD	000003200001800007	1958
504	EDNEY RIDGE RD	000003200001800008	1958
506	EDNEY RIDGE RD	000003200001800009	1958
508	EDNEY RIDGE RD	000003200001800010	1958
510	EDNEY RIDGE RD	000003200001800011	1958
512	EDNEY RIDGE RD	000003200001800013	1966
1905	FRIAR TUCK RD	000003290000300001	1963
1903	FRIAR TUCK RD	000003290000300026	1963
1904	FRIAR TUCK RD	000003290000800003	1963
1901	FRIAR TUCK RD	000003290000300025	1963
1902	FRIAR TUCK RD	000003290000800002	1963
1807	FRIAR TUCK RD	000003290000400015	1966
1900	FRIAR TUCK RD	000003290000800001	1963
1805	FRIAR TUCK RD	000003290000400014	1964
1806	FRIAR TUCK RD	000003290000800015	1963
1804	FRIAR TUCK RD	000003290000800016	1963
1802	FRIAR TUCK RD	000003290000800017	1964
1715	FRIAR TUCK RD	000003290000500006	1963
1713	FRIAR TUCK RD	000003290000500005	1963
1709	FRIAR TUCK RD	000003290000500004	1964
1714	FRIAR TUCK RD	000003290000700006	1964
1712	FRIAR TUCK RD	000003290000700007	1964
1707	FRIAR TUCK RD	000003290000500003	1964
2904	FRIAR TUCK CT	000003290000700009	1964
1705	FRIAR TUCK RD	000003290000500002	1964
1710	FRIAR TUCK RD	000003290000700008	1964
2902	FRIAR TUCK CT	000003290000700010	1964
1703	FRIAR TUCK RD	000003290000500001	1964
1706	FRIAR TUCK RD	000003290000700019	1964
2900	FRIAR TUCK CT	000003290000700011	1964
2903	FRIAR TUCK CT	000003290000700013	1964
1704	FRIAR TUCK RD	000003290000700018	1965
2901	FRIAR TUCK CT	000003290000700012	1964
2619	GRACEWOOD DR	000003230000700023	1971

2617	GRACEWOOD DR	000003230000700022	1971
2610	GRACEWOOD DR	000003230000800001	1971
2615	GRACEWOOD DR	000003230000700021	1971
2608	GRACEWOOD DR	000003230000800002	1971
2606	GRACEWOOD DR	000003230000800003	1971
2611	GRACEWOOD DR	000003230000700020	1971
2604	GRACEWOOD DR	000003230000800004	1971
2609	GRACEWOOD DR	000003230000700019	1971
2602	GRACEWOOD DR	000003230000800005	1972
2607	GRACEWOOD DR	000003230000700018	1971
2600	GRACEWOOD DR	000003230000800006	1970
2605	GRACEWOOD DR	000003230000700017	1971
2516	GRACEWOOD DR	000003230000600020	1970
2518	GRACEWOOD DR	000003230000600021	1970
2514	GRACEWOOD DR	000003230000600013	1966
2603	GRACEWOOD DR	000003230000700016	1972
2512	GRACEWOOD DR	000003230000600014	1966
2601	GRACEWOOD DR	000003230000700015	1972
2510	GRACEWOOD DR	000003230000600015	1966
2508	GRACEWOOD DR	000003230000600016	1967
2523	GRACEWOOD DR	000003230000700014	1972
2506	GRACEWOOD DR	000003230000600017	1967
2321	GRACEWOOD DR	000003230000700013	1972
2504	GRACEWOOD DR	000003230000600018	1966
2502	GRACEWOOD DR	000003230000600019	1966
2519	GRACEWOOD DR	000003230000700012	1972
2517	GRACEWOOD DR	000003230000700001	1967
2515	GRACEWOOD DR	000003230000700002	1968
2511	GRACEWOOD DR	000003230000700003	1968
2509	GRACEWOOD DR	000003230000700004	1967
2507	GRACEWOOD DR	000003230000700005	1967
2505	GRACEWOOD DR	000003230000700006	1968
2503	GRACEWOOD DR	000003230000700007	1967
2501	GRACEWOOD DR	000003230000700008	1967
2405	GRACEWOOD DR	000003230000700009	1967
2304	GRACEWOOD DR	000003290000500019	1965
2403	GRACEWOOD DR	000003230000700010	1968
2302	GRACEWOOD DR	000003290000500020	1964
2300	GRACEWOOD DR	000003290000500021	1964
2210	GRACEWOOD DR	000003290000700017	1965
2208	GRACEWOOD DR	000003290000700016	1965
2206	GRACEWOOD DR	000003290000700015	1965
2204	GRACEWOOD DR	000003290000700014	1965
1707	LEWELLYN DR	000003230000800009	1971
1706	LEWELLYN DR	000003230000600024	1971
1705	LEWELLYN DR	000003230000800008	1970
1703	LEWELLYN DR	000003230000800007	1970

1704	LEWELLYN DR	000003230000600023	1970
1702	LEWELLYN DR	000003230000600022	1970
3311	NATHANAEL RD	000003240000400004	0
3313	NATHANAEL RD	000003240000400001	1955
3312	NATHANAEL RD	000003240000100003	1956
3310	NATHANAEL RD	000003240000100004	1955
3311	NATHANAEL RD	000003240000400005	0
3308	NATHANAEL RD	000003240000100005	1955
3309	NATHANAEL RD	000003240000400006	1948
3306	NATHANAEL RD	000003240000100006	1955
3307	NATHANAEL RD	000003240000400007	1950
3304	NATHANAEL RD	000003240000100007	1950
3303	NATHANAEL RD	000003240000400008	1951
3302	NATHANAEL RD	000003240000100008	1951
3301	NATHANAEL RD	000003240000400009	1952
3210	NATHANAEL RD	000003240000200006	1951
3209	NATHANAEL RD	000003240000400010	1952
3208	NATHANAEL RD	000003240000200023	1951
3207	NATHANAEL RD	000003240000400013	1953
3204	NATHANAEL RD	000003240000200007	1959
3205	NATHANAEL RD	000003240000400011	1981
3203	NATHANAEL RD	000003240000400015	1945
3202	NATHANAEL RD	000003240000200008	1953
3201	NATHANAEL RD	000003240000400014	1951
3105	NATHANAEL RD	000003240000400016	1972
3103	NATHANAEL RD	000003240000400012	1972
3007	NATHANAEL RD	000003290000100006	1963
3004	NATHANAEL RD	000003290000300014	1963
3005	NATHANAEL RD	000003290000100005	1962
1716	NOBLE PL	000003290000500012	1963
1714	NOBLE PL	000003290000500013	1965
1712	NOBLE PL	000003290000500014	1965
1711	NOBLE PL	000003290000600005	1965
1710	NOBLE PL	000003290000500015	1966
1709	NOBLE PL	000003290000600004	1965
1707	NOBLE PL	000003290000600003	1965
1708	NOBLE PL	000003290000500016	1966
1705	NOBLE PL	000003290000600002	1965
1706	NOBLE PL	000003290000500017	1965
1703	NOBLE PL	000003290000600001	1964
1704	NOBLE PL	000003290000500018	1965
3300	ROBIN HOOD DR	000003230000300053	1971
3020	ROBIN HOOD DR	000003290000300016	1962
3018	ROBIN HOOD DR	000003290000300017	1962
3016	ROBIN HOOD DR	000003290000300018	1962
3014	ROBIN HOOD DR	000003290000300019	1962
3200	ROBIN HOOD DR	000003230000300049	1971

3012	ROBIN HOOD DR	000003290000300020	1962
3202	ROBIN HOOD DR	000003230000300050	1971
3010	ROBIN HOOD DR	000003290000300021	1962
3206	ROBIN HOOD DR	000003230000300052	1971
3022	ROBIN HOOD DR	000003290000300015	1962
3100	ROBIN HOOD DR	000003230000300025	1963
3110	ROBIN HOOD DR	000003230000300048	1966
3108	ROBIN HOOD DR	000003230000300029	1965
3106	ROBIN HOOD DR	000003230000300028	1966
3102	ROBIN HOOD DR	000003230000300026	1965
3204	ROBIN HOOD DR	000003230000300051	1971
3104	ROBIN HOOD DR	000003230000300027	1964
3008	ROBIN HOOD DR	000003290000300022	1962
3026	ROBIN HOOD DR	000003290000100004	1962
3028	ROBIN HOOD DR	000003290000100003	1962
3006	ROBIN HOOD DR	000003290000300023	1962
3030	ROBIN HOOD DR	000003290000100002	1962
3017	ROBIN HOOD DR	000003290000400022	1962
3015	ROBIN HOOD DR	000003290000400021	1962
3013	ROBIN HOOD DR	000003290000400020	1963
3004	ROBIN HOOD DR	000003290000300024	1962
3019	ROBIN HOOD DR	000003290000400023	1963
3011	ROBIN HOOD DR	000003290000400019	1962
3032	ROBIN HOOD DR	000003290000100001	1964
3009	ROBIN HOOD DR	000003290000400018	1962
3111	ROBIN HOOD DR	000003230000600026	1971
3115	ROBIN HOOD DR	000003230000600025	1971
3107	ROBIN HOOD DR	000003230000500007	1966
3021	ROBIN HOOD DR	000003290000400024	1962
3105	ROBIN HOOD DR	000003230000500006	1964
3103	ROBIN HOOD DR	000003230000500005	1964
3007	ROBIN HOOD DR	000003290000400017	2001
3023	ROBIN HOOD DR	000003290000400025	1962
3025	ROBIN HOOD DR	000003290000400026	1962
3005	ROBIN HOOD DR	000003290000400016	1962
3027	ROBIN HOOD DR	000003290000400027	1962
3029	ROBIN HOOD DR	000003290000400028	1964
2904	ROBIN HOOD DR	000003290000800009	1963
2902	ROBIN HOOD DR	000003290000800010	1963
2900	ROBIN HOOD DR	000003290000800011	1963
2905	ROBIN HOOD DR	000003290000800014	1963
2901	ROBIN HOOD DR	000003290000800012	1963
2903	ROBIN HOOD DR	000003290000800013	1963
3119	SHADY LAWN DR	000003230000600012	1967
3117	SHADY LAWN DR	000003230000600011	1966
3012	SHADY LAWN DR	000003290000400007	1964
3010	SHADY LAWN DR	000003290000400008	1964

3008	SHADY LAWN DR	000003290000400009	1966
3014	SHADY LAWN DR	000003290000400006	1964
3006	SHADY LAWN DR	000003290000400010	1964
3108	SHADY LAWN DR	000003230000500008	1967
3016	SHADY LAWN DR	000003290000400005	1964
3106	SHADY LAWN DR	000003230000500009	1966
3104	SHADY LAWN DR	000003230000500010	1966
3115	SHADY LAWN DR	000003230000600010	1964
3018	SHADY LAWN DR	000003290000400004	1964
3102	SHADY LAWN DR	000003230000500011	1965
3004	SHADY LAWN DR	000003290000400011	1964
3020	SHADY LAWN DR	000003290000400003	1964
3113	SHADY LAWN DR	000003230000600009	1966
3002	SHADY LAWN DR	000003290000400012	1964
3022	SHADY LAWN DR	000003290000400002	1964
3011	SHADY LAWN DR	000003290000500011	1963
3009	SHADY LAWN DR	000003290000500010	1963
3024	SHADY LAWN DR	000003290000400001	1963
3111	SHADY LAWN DR	000003230000600008	1965
3000	SHADY LAWN DR	000003290000400013	1964
3109	SHADY LAWN DR	000003230000600007	1966
3007	SHADY LAWN DR	000003290000500009	1963
3107	SHADY LAWN DR	000003230000600006	1964
3105	SHADY LAWN DR	000003230000600005	1964
3017	SHADY LAWN DR	000003290000600006	1964
3005	SHADY LAWN DR	000003290000500008	1966
3103	SHADY LAWN DR	000003230000600004	1966
3019	SHADY LAWN DR	000003290000600007	1965
3001	SHADY LAWN DR	000003290000500007	1963
2910	SHADY LAWN DR	000003290000800018	1963
2908	SHADY LAWN DR	000003290000800019	1965
2913	SHADY LAWN DR	000003290000700005	1963
2906	SHADY LAWN DR	000003290000800020	1964
2904	SHADY LAWN DR	000003290000800021	1965
2911	SHADY LAWN DR	000003290000700004	1964
2909	SHADY LAWN DR	000003290000700003	1964
2907	SHADY LAWN DR	000003290000700002	1965
2905	SHADY LAWN DR	000003290000700001	1965
3030	SOURWOOD RD	000003240000200009	1953
3028	SOURWOOD RD	000003240000200024	1952
3026	SOURWOOD RD	000003240000200010	1953
3024	SOURWOOD RD	000003240000200011	1955
3020	SOURWOOD RD	000003240000200012	1948
3018	SOURWOOD RD	000003240000200013	1951
3016	SOURWOOD RD	000003240000200014	1951
3014	SOURWOOD RD	000003240000200015	1949
3012	SOURWOOD RD	000003240000200016	1949

3010	SOURWOOD RD	000003240000200017	0
3008	SOURWOOD RD	000003240000200025	0
3033	SOURWOOD RD	000003240000300013	1951
3031	SOURWOOD RD	000003240000300011	1951
3029	SOURWOOD RD	000003240000300012	1951
3027	SOURWOOD RD	000003240000300010	1954
3005	SOURWOOD RD	000003240000300014	1953
3025	SOURWOOD RD	000003240000300009	1948
3023	SOURWOOD RD	000003240000300008	1955
3021	SOURWOOD RD	000003240000300007	1951
3019	SOURWOOD RD	000003240000300006	1950
3017	SOURWOOD RD	000003240000300005	1955
3007	SOURWOOD RD	000003240000300015	1951
3015	SOURWOOD RD	000003240000300004	1952
3013	SOURWOOD RD	000003240000300003	1956
3011	SOURWOOD RD	000003240000300016	1953
3009	SOURWOOD RD	000003240000300002	1953
3106	STRATFORD DR	000003230000300014	1965
3104	STRATFORD DR	000003290000200001	1963
3100	STRATFORD DR	000003290000200002	1963
3028	STRATFORD DR	000003290000200003	1963
3026	STRATFORD DR	000003290000200004	1962
3024	STRATFORD DR	000003290000200005	1962
3022	STRATFORD DR	000003290000200006	1963
3020	STRATFORD DR	000003290000200007	1963
3018	STRATFORD DR	000003290000200008	1963
3016	STRATFORD DR	000003290000200009	1963
3014	STRATFORD DR	000003290000200010	1963
3012	STRATFORD DR	000003290000200011	1963
3010	STRATFORD DR	000003290000200012	1963
3008	STRATFORD DR	000003290000200013	1963
3105	STRATFORD DR	000003290000100008	1962
3107	STRATFORD DR	000003230000300013	1963
3109	STRATFORD DR	000003230000300012	1963
3101	STRATFORD DR	000003290000100007	1962
3027	STRATFORD DR	000003290000300013	1963
3025	STRATFORD DR	000003290000300012	1963
3023	STRATFORD DR	000003290000300011	1963
3021	STRATFORD DR	000003290000300010	1963
3019	STRATFORD DR	000003290000300009	1963
3006	STRATFORD DR	000003290000200014	1963
3017	STRATFORD DR	000003290000300008	1963
3015	STRATFORD DR	000003290000300007	1963
3013	STRATFORD DR	000003290000300006	1963
3004	STRATFORD DR	000003290000200015	1963
3011	STRATFORD DR	000003290000300005	1963
3002	STRATFORD DR	000003290000200016	1963

3009	STRATFORD DR	000003290000300004	1963
3000	STRATFORD DR	000003290000200017	1963
3007	STRATFORD DR	000003290000300003	1963
2914	STRATFORD DR	000003290000200018	1963
3005	STRATFORD DR	000003290000300002	1963
2912	STRATFORD DR	000003290000200019	1963
2910	STRATFORD DR	000003290000200020	1963
2908	STRATFORD DR	000003290000200021	1963
2906	STRATFORD DR	000003290000200022	1964
2904	STRATFORD DR	000003290000200023	1964
2909	STRATFORD DR	000003290000800004	1963
2902	STRATFORD DR	000003290000200024	1963
2907	STRATFORD DR	000003290000800005	1964
2905	STRATFORD DR	000003290000800006	1963
2900	STRATFORD DR	000003290000200025	1963
2903	STRATFORD DR	000003290000800007	1965
2901	STRATFORD DR	000003290000800008	1966
3008	TALIAFERRO RD	000003240000100010	1953
3006	TALIAFERRO RD	000003240000100011	1953
3010	TALIAFERRO RD	000003240000100009	1959
3004	TALIAFERRO RD	000003240000100012	1950
3000	TALIAFERRO RD	000003240000100013	0
3002	TALIAFERRO RD	000003240000100015	1951
3003	TALIAFERRO RD	000003240000200003	1950
3011	TALIAFERRO RD	000003240000200018	1951
3009	TALIAFERRO RD	000003240000200005	1958
3007	TALIAFERRO RD	000003240000200004	1949
3005	TALIAFERRO RD	000003240000200022	1953
1810	TRENTWOOD DR	000003230000300041	1976
1808	TRENTWOOD DR	000003230000300042	1954
1806	TRENTWOOD DR	000003230000300036	1955
1804	TRENTWOOD DR	000003230000300044	1966
1803	TRENTWOOD DR	000003230000300037	1990
1802	TRENTWOOD DR	000003230000300046	0
1801	TRENTWOOD DR	000003230000300035	1966
1800	TRENTWOOD DR	000003230000300047	1955
1906	WESTRIDGE RD	000003240000400002	0
1904	WESTRIDGE RD	000003240000400003	1959
1902	WESTRIDGE RD	000003230000300054	0
1902	WESTRIDGE RD	000003230000300039	1983
1808	WESTRIDGE RD	000003230000300034	1999
1806	WESTRIDGE RD	000003230000300033	1955
1804	WESTRIDGE RD	000003230000300032	1956
1802	WESTRIDGE RD	000003230000300031	1957
1800	WESTRIDGE RD	000003230000300030	1956
1706	WESTRIDGE RD	000003230000300038	1978
1704	WESTRIDGE RD	000003230000300043	1938

1702	WESTRIDGE RD	000003230000300040	1954
1700	WESTRIDGE RD	000003230000300010	1956
1618	WESTRIDGE RD	000003230000300045	1971
1616	WESTRIDGE RD	000003230000200028	1955
1614	WESTRIDGE RD	000003230000200027	1956
1612	WESTRIDGE RD	000003230000200026	1948
1610	WESTRIDGE RD	000003230000200025	1955
1608	WESTRIDGE RD	000003230000200024	1957
1606	WESTRIDGE RD	000003230000200023	1953
1604	WESTRIDGE RD	000003230000200022	0

Woodlea



Legend

 Unsurveyed Building Footprints

parcelYearBuilt

 <all other values>

YRBUILT

 1970

 1960-1969

 1950-1959

 1940-1949



House #	Street Name	Parcel Number	Year Built
304	BARBERRY DR	000004940000800003	1966
302	BARBERRY DR	000004940000800002	1966
306	BARBERRY DR	000004940000800004	1966
308	BARBERRY DR	000004940000800005	1966
310	BARBERRY DR	000004940000800006	1966
312	BARBERRY DR	000004940000800007	1966
314	BARBERRY DR	000004940000800008	1966
301	BARBERRY DR	000004940000900005	1966
303	BARBERRY DR	000004940000900004	1966
305	BARBERRY DR	000004940000900003	1966
307	BARBERRY DR	000004940000900002	1966
309	BARBERRY DR	000004940000900001	1966
311	BARBERRY DR	000004940000900011	1966
315	BARBERRY DR	000004940000900010	1966
317	BARBERRY DR	000004940000900012	1966
319	BARBERRY DR	000004940000900013	1966
511	CORLISS ST	000906290062500048	1951
509	CORLISS ST	000906290062500056	1961
507	CORLISS ST	000906290062500031	1940
505	CORLISS ST	000906290062500057	1978
503	CORLISS ST	000906290062500062	1979
305	CORLISS ST	000004940001500001	1969
303	CORLISS ST	000004900000300015	1939
301	CORLISS ST	000004900000300031	1992
221	CORLISS ST	000004900000300001	1963
219	CORLISS ST	000004900000300002	1935
217	CORLISS ST	000004900000300003	1935
209	CORLISS ST	000004900000300019	1992
213	CORLISS ST	000004900000300004	1959
211	CORLISS ST	000004900000300005	1949
207	CORLISS ST	000004900000300014	1985
205	CORLISS ST	000004900000300013	1985
203	CORLISS ST	000004900000300012	1947
201	CORLISS ST	000004900000300011	1984
109	CORLISS ST	000004900000300008	0
511	CORLISS ST	000906290062500002	0
3212	EDENWOOD DR	000004940000700017	1971
3209	EDENWOOD DR	000004940000300011	1971
3211	EDENWOOD DR	000004940000300012	1971
3214	EDENWOOD DR	000004940000700018	1966
3215	EDENWOOD DR	000004940000300013	1966
3216	EDENWOOD DR	000004940000700019	1966
3217	EDENWOOD DR	000004940000300014	1966
3218	EDENWOOD DR	000004940000700020	1966
3219	EDENWOOD DR	000004940000300015	1966
3220	EDENWOOD DR	000004940000700021	1966

3221	EDENWOOD DR	000004940000300016	1966
3222	EDENWOOD DR	000004940000700022	1966
3223	EDENWOOD DR	000004940000300019	1966
3224	EDENWOOD DR	000004940000700023	1966
3225	EDENWOOD DR	000004940000300020	1966
3226	EDENWOOD DR	000004940000700024	1966
3227	EDENWOOD DR	000004940000300021	1966
3228	EDENWOOD DR	000004940000700025	1966
3229	EDENWOOD DR	000004940000300022	1966
3230	EDENWOOD DR	000004940000700026	1966
3232	EDENWOOD DR	000004940000700027	1966
3202	ELM-EUGENE ST	000004900000300018	0
3200	ELM-EUGENE ST	000004900000300009	1950
3202	ELM-EUGENE ST	000004900000300018	0
3204	ELM-EUGENE ST	000004900000300010	1947
3216	ELM-EUGENE ST	000004940000100006	0
3218	ELM-EUGENE ST	000004940000100005	1966
3220	ELM-EUGENE ST	000004940000100004	1965
3222	ELM-EUGENE ST	000004940000100003	1965
3224	ELM-EUGENE ST	000004940000100002	1923
3226	ELM-EUGENE ST	000004940000100001	1968
3300	ELM-EUGENE ST	000004940000500002	1966
3302	ELM-EUGENE ST	000004940000500001	1965
3306	ELM-EUGENE ST	000004940000500024	1960
3308	ELM-EUGENE ST	000004940000500023	1960
3310	ELM-EUGENE ST	000004940000500022	1960
3312	ELM-EUGENE ST	000004940000500021	0
3314	ELM-EUGENE ST	000004940000500020	1960
3316	ELM-EUGENE ST	000004940000500019	1955
3318	ELM-EUGENE ST	000004940000500018	1978
3402	ELM-EUGENE ST	000004940000600003	1954
3404	ELM-EUGENE ST	000004940000600004	1951
100	EMORY DR	000004940000500017	1965
101	EMORY DR	000004940000600001	1965
3214	FONTANA DR	000004940000200007	1965
3213	FONTANA DR	000004940000100007	1966
3216	FONTANA DR	000004940000200006	1965
3215	FONTANA DR	000004940000100008	1965
3218	FONTANA DR	000004940000200005	1965
3217	FONTANA DR	000004940000100009	1965
3220	FONTANA DR	000004940000200004	1965
3219	FONTANA DR	000004940000100010	1965
3222	FONTANA DR	000004940000200003	1965
3221	FONTANA DR	000004940000100011	1965
3223	FONTANA DR	000004940000100012	1965
3224	FONTANA DR	000004940000200002	1965
3226	FONTANA DR	000004940000200001	1964

220	GLENVIEW DR	000004940001500007	1969
216	GLENVIEW DR	000004900000300028	1997
218	GLENVIEW DR	000004900000300030	1996
214	GLENVIEW DR	000004900000300027	1997
210	GLENVIEW DR	000004900000300032	1996
208	GLENVIEW DR	000004900000300033	1996
206	GLENVIEW DR	000004900000300023	1997
204	GLENVIEW DR	000004900000300022	1996
202	GLENVIEW DR	000004900000300021	1996
222	GLENVIEW DR	000004940001500006	1969
224	GLENVIEW DR	000004940001500005	1969
219	GLENVIEW DR	000004940000700016	1980
221	GLENVIEW DR	000004940000700015	1968
223	GLENVIEW DR	000004940000700014	1968
308	GLENVIEW DR	000004940001400004	1968
302	GLENVIEW DR	000004940001400007	1968
306	GLENVIEW DR	000004940001400005	1968
304	GLENVIEW DR	000004940001400006	1968
310	GLENVIEW DR	000004940001400003	1968
312	GLENVIEW DR	000004940001400002	1968
303	GLENVIEW DR	000004940000800014	1968
305	GLENVIEW DR	000004940000800013	1969
307	GLENVIEW DR	000004940000800012	1968
311	GLENVIEW DR	000004940000800010	1968
309	GLENVIEW DR	000004940000800011	1969
315	GLENVIEW DR	000004940000800009	1969
304	IDOLBROOK DR	000906290062500081	1988
306	IDOLBROOK DR	000906290062500080	1986
308	IDOLBROOK DR	000906290062500072	1962
310	IDOLBROOK DR	000906290062500078	1986
319	IDOLBROOK DR	000906290062500052	1938
317	IDOLBROOK DR	000906290062500083	1951
315	IDOLBROOK DR	000906290062500029	1957
311	IDOLBROOK DR	000906290062500030	1957
309	IDOLBROOK DR	000906290062500028	1957
3201	LAKEFIELD DR	000004940000900009	0
3009	LAKEFIELD DR	000004940001400001	1963
3201	LAKEFIELD DR	000004940000900009	0
3201	LAKEFIELD DR	000004940000900009	0
3201	LAKEFIELD DR	000004940000900009	0
3302	LAKEFIELD DR	000004940001300021	0
3303	LAKEFIELD DR	000004940001000024	1967
3401	LAKEFIELD DR	000004940001200001	1967
3403	LAKEFIELD DR	000004940001200018	1968
3405	LAKEFIELD DR	000004940001200017	1968
3302	LAKEFIELD DR	000004940001300021	0
3503	LAKEFIELD DR	000004940001300015	1969

3505	LAKEFIELD DR	000004940001300016	1968
3507	LAKEFIELD DR	000004940001300017	1968
3509	LAKEFIELD DR	000004940001300018	1968
303	LARGO DR	000004940001000006	1966
305	LARGO DR	000004940001000005	1966
307	LARGO DR	000004940001000004	1966
309	LARGO DR	000004940001000003	1966
311	LARGO DR	000004940001000002	1966
315	LARGO DR	000004940001000001	1966
317	LARGO DR	000004940001000032	1966
319	LARGO DR	000004940001000031	1966
321	LARGO DR	000004940001000030	1966
323	LARGO DR	000004940001000029	1966
325	LARGO DR	000004940001000028	1966
327	LARGO DR	000004940001000027	1966
329	LARGO DR	000004940001000026	1966
110	MONTCASTLE DR	000004940000200014	1964
200	MONTCASTLE DR	000004940000300001	1964
202	MONTCASTLE DR	000004940000300017	1965
107	MONTCASTLE DR	000004940000500004	1963
105	MONTCASTLE DR	000004940000500003	1965
109	MONTCASTLE DR	000004940000500005	1963
204	MONTCASTLE DR	000004940000300018	1965
208	MONTCASTLE DR	000004940000700001	1966
203	MONTCASTLE DR	000004940000400014	1966
205	MONTCASTLE DR	000004940000400015	1966
207	MONTCASTLE DR	000004940000400016	1966
209	MONTCASTLE DR	000004940000400017	1966
302	MONTCASTLE DR	000004940001000010	1967
304	MONTCASTLE DR	000004940001000011	1967
303	MONTCASTLE DR	000004940001100002	1967
306	MONTCASTLE DR	000004940001000012	1967
308	MONTCASTLE DR	000004940001000013	1967
305	MONTCASTLE DR	000004940001100003	1967
310	MONTCASTLE DR	000004940001000014	1967
307	MONTCASTLE DR	000004940001100004	1967
312	MONTCASTLE DR	000004940001000015	1967
309	MONTCASTLE DR	000004940001100005	1967
314	MONTCASTLE DR	000004940001000016	1967
311	MONTCASTLE DR	000004940001100006	1967
316	MONTCASTLE DR	000004940001000017	1967
318	MONTCASTLE DR	000004940001000018	1967
315	MONTCASTLE DR	000004940001100007	1967
400	MONTCASTLE DR	000004940001000019	1967
317	MONTCASTLE DR	000004940001100008	1967
402	MONTCASTLE DR	000004940001000020	1967
404	MONTCASTLE DR	000004940001000021	1967

406	MONTCASTLE DR	000004940001000022	1967
408	MONTCASTLE DR	000004940001000023	1967
401	MONTCASTLE DR	000004940001200007	1967
403	MONTCASTLE DR	000004940001200006	1967
411	MONTCASTLE DR	000004940001200002	1967
409	MONTCASTLE DR	000004940001200003	1967
405	MONTCASTLE DR	000004940001200005	1967
407	MONTCASTLE DR	000004940001200004	1967
2715	RANDLEMAN RD	000906290062500021	1998
2715	RANDLEMAN RD	000906290062500003	0
2813	RANDLEMAN RD	000906290062500019	1925
2815	RANDLEMAN RD	000906290062500012	1923
2823	RANDLEMAN RD	000906290062500011	1924
2825	RANDLEMAN RD	000906290062500085	1958
2827	RANDLEMAN RD	000906290062500010	0
2829	RANDLEMAN RD	000906290062500009	1961
2831	RANDLEMAN RD	000906290062500075	0
2835	RANDLEMAN RD	000005330000200044	1998
2901	RANDLEMAN RD	000005330000100008	1954
2903	RANDLEMAN RD		0
2907	RANDLEMAN RD	000005330000100010	1945
2909	RANDLEMAN RD	000005330000100011	1947
2911	RANDLEMAN RD	000005330000200027	1956
2913	RANDLEMAN RD	000005330000200028	1947
2915	RANDLEMAN RD	000005330000200029	1947
2921	RANDLEMAN RD	000005330000200030	1988
111	ROCKY KNOLL CR	000005330000200011	0
113	ROCKY KNOLL CR	000005330000200010	1955
117	ROCKY KNOLL CR	000005330000200008	0
121	ROCKY KNOLL CR	000005330000200018	1948
118	ROCKY KNOLL CR	000005330000100001	1948
116	ROCKY KNOLL CR	000005330000100002	1958
114	ROCKY KNOLL CR	000005330000100003	1953
110	ROCKY KNOLL CR	000005330000100004	1947
108	ROCKY KNOLL CR	000005330000100005	1953
106	ROCKY KNOLL CR	000005330000100006	1950
104	ROCKY KNOLL CR	000005330000100007	0
100	ROCKY KNOLL CR	000005330000100018	0
123	ROCKY KNOLL CR	000005330000200019	1990
125	ROCKY KNOLL CR	000005330000200020	1956
140	ROCKY KNOLL CR	000005330000100012	1949
138	ROCKY KNOLL CR	000005330000100013	1951
134	ROCKY KNOLL CR	000005330000100014	0
132	ROCKY KNOLL CR	000005330000100015	0
128	ROCKY KNOLL CR	000005330000100017	1947
127	ROCKY KNOLL CR	000005330000200049	0
129	ROCKY KNOLL CR	000005330000200021	1954

139	ROCKY KNOLL CR	000005330000200026	1952
137	ROCKY KNOLL CR	000005330000200025	1960
133	ROCKY KNOLL CR	000005330000200024	1948
131	ROCKY KNOLL CR	000005330000200023	1956
3301	STONEHAVEN DR	000004940001100009	1967
3303	STONEHAVEN DR	000004940001100010	1967
3305	STONEHAVEN DR	000004940001100011	1967
3401	STONEHAVEN DR	000004940000400033	1968
3403	STONEHAVEN DR	000004940000400034	1968
3400	STONEHAVEN DR	000004940001300001	1968
3405	STONEHAVEN DR	000004940000400035	1968
3402	STONEHAVEN DR	000004940001300002	1968
3404	STONEHAVEN DR	000004940001300003	1968
100	VANDALIA RD	000004940000600005	0
120	VANDALIA RD	000004940001300025	1924
210	VANDALIA RD	000004940001300026	1927
214	VANDALIA RD	000004940001300020	1968
202	VANDALIA RD	000004940001300022	0
206	VANDALIA RD	000004940001300024	1914
204	VANDALIA RD	000004940001300023	1962
216	VANDALIA RD	000004940001300019	1968
328	VANDALIA RD	000005330000200031	1947
326	VANDALIA RD	000005330000200032	1955
324	VANDALIA RD	000005330000200033	0
322	VANDALIA RD	000005330000200034	0
320	VANDALIA RD	000005330000200035	1956
318	VANDALIA RD	000005330000200036	1979
316	VANDALIA RD	000005330000200037	1979
316	VANDALIA RD	000005330000200022	0
3000	WINCHESTER DR	000004940001400013	1969
3001	WINCHESTER DR	000004940001500002	1969
3003	WINCHESTER DR	000004940001500003	1969
3002	WINCHESTER DR	000004940001400012	1969
3004	WINCHESTER DR	000004940001400011	1969
3005	WINCHESTER DR	000004940001500004	1969
3006	WINCHESTER DR	000004940001400010	1969
3008	WINCHESTER DR	000004940001400009	1969
3010	WINCHESTER DR	000004940001400008	1969
3100	WINCHESTER DR	000004940000800015	1968
3105	WINCHESTER DR	000004940000700013	1968
3107	WINCHESTER DR	000004940000700012	1968
3102	WINCHESTER DR	000004940000800016	1968
3104	WINCHESTER DR	000004940000800017	1968
3109	WINCHESTER DR	000004940000700011	1966
3106	WINCHESTER DR	000004940000800001	1966
3111	WINCHESTER DR	000004940000700010	1966
3201	WINCHESTER DR	000004940000700009	1966

3203	WINCHESTER DR	000004940000700008	1966
3205	WINCHESTER DR	000004940000700007	1966
3202	WINCHESTER DR	000004940000900006	1966
3207	WINCHESTER DR	000004940000700006	1966
3204	WINCHESTER DR	000004940000900007	1966
3209	WINCHESTER DR	000004940000700005	1966
3206	WINCHESTER DR	000004940000900008	1966
3211	WINCHESTER DR	000004940000700004	1966
3210	WINCHESTER DR	000004940001000007	1966
3215	WINCHESTER DR	000004940000700003	1965
3217	WINCHESTER DR	000004940000700002	1965
3212	WINCHESTER DR	000004940001000008	1966
3214	WINCHESTER DR	000004940001000009	1966
3301	WINCHESTER DR	000004940000400018	1966
3300	WINCHESTER DR	000004940001100001	1966
3303	WINCHESTER DR	000004940000400019	1968
3305	WINCHESTER DR	000004940000400020	1968
3302	WINCHESTER DR	000004940001100019	1968
3307	WINCHESTER DR	000004940000400021	1968
3304	WINCHESTER DR	000004940001100018	1968
3309	WINCHESTER DR	000004940000400022	1967
3306	WINCHESTER DR	000004940001100017	1968
3311	WINCHESTER DR	000004940000400023	1968
3308	WINCHESTER DR	000004940001100016	1968
3315	WINCHESTER DR	000004940000400024	1968
3310	WINCHESTER DR	000004940001100015	1968
3317	WINCHESTER DR	000004940000400025	1968
3312	WINCHESTER DR	000004940001100014	1968
3	WINCHESTER CT	000004940000400026	1968
3314	WINCHESTER DR	000004940001100013	1968
2	WINCHESTER CT	000004940000400030	1968
3316	WINCHESTER DR	000004940001100012	1967
5	WINCHESTER CT	000004940000400027	1968
4	WINCHESTER CT	000004940000400029	1968
6	WINCHESTER CT	000004940000400028	1968
3323	WINCHESTER DR	000004940000400031	1968
3325	WINCHESTER DR	000004940000400032	1968
3400	WINCHESTER DR	000004940001200008	1968
3402	WINCHESTER DR	000004940001200009	1968
3416	WINCHESTER DR	000004940001200016	1968
3404	WINCHESTER DR	000004940001200010	1968
3414	WINCHESTER DR	000004940001200015	1968
3412	WINCHESTER DR	000004940001200014	1968
3406	WINCHESTER DR	000004940001200011	1968
3410	WINCHESTER DR	000004940001200013	1968
3408	WINCHESTER DR	000004940001200012	1968
3425	WINCHESTER DR	000004940001300014	1968

3423	WINCHESTER DR	000004940001300013	1968
3403	WINCHESTER DR	000004940001300004	1968
3421	WINCHESTER DR	000004940001300012	1968
3405	WINCHESTER DR	000004940001300005	1968
3419	WINCHESTER DR	000004940001300011	1968
3407	WINCHESTER DR	000004940001300006	1968
3417	WINCHESTER DR	000004940001300010	1968
3415	WINCHESTER DR	000004940001300009	1968
3409	WINCHESTER DR	000004940001300007	1968
3411	WINCHESTER DR	000004940001300008	1968
3107	WOODLEA DR	000004900000300006	1985
3109	WOODLEA DR	000004900000300007	1985
3209	WOODLEA DR	000004900000300016	1985
3214	WOODLEA DR	000004940000300009	1972
3211	WOODLEA DR	000004900000300017	1985
3213	WOODLEA DR	000004940000200008	1964
3216	WOODLEA DR	000004940000300008	1964
3215	WOODLEA DR	000004940000200009	1964
3218	WOODLEA DR	000004940000300007	1964
3217	WOODLEA DR	000004940000200010	1964
3220	WOODLEA DR	000004940000300006	1964
3219	WOODLEA DR	000004940000200011	1964
3222	WOODLEA DR	000004940000300005	1964
3221	WOODLEA DR	000004940000200012	1963
3224	WOODLEA DR	000004940000300004	1965
3223	WOODLEA DR	000004940000200013	1963
3226	WOODLEA DR	000004940000300003	1963
3228	WOODLEA DR	000004940000300002	1963
3300	WOODLEA DR	000004940000400013	1963
3303	WOODLEA DR	000004940000500006	1963
3302	WOODLEA DR	000004940000400012	1963
3305	WOODLEA DR	000004940000500007	1963
3304	WOODLEA DR	000004940000400011	1963
3307	WOODLEA DR	000004940000500008	1963
3306	WOODLEA DR	000004940000400010	1964
3309	WOODLEA DR	000004940000500009	1963
3308	WOODLEA DR	000004940000400009	1964
3311	WOODLEA DR	000004940000500010	1963
3310	WOODLEA DR	000004940000400008	1963
3313	WOODLEA DR	000004940000500011	1964
3312	WOODLEA DR	000004940000400007	1964
3315	WOODLEA DR	000004940000500012	1964
3314	WOODLEA DR	000004940000400006	1964
3317	WOODLEA DR	000004940000500013	1964
3316	WOODLEA DR	000004940000400005	1964
3319	WOODLEA DR	000004940000500014	1963
3318	WOODLEA DR	000004940000400004	1966

3321	WOODLEA DR	000004940000500015	1977
3320	WOODLEA DR	000004940000400003	1966
3323	WOODLEA DR	000004940000500016	1965
3322	WOODLEA DR	000004940000400002	1966
3400	WOODLEA DR	000004940000400001	1966
3401	WOODLEA DR	000004940000600002	1964
3402	WOODLEA DR	000004940000400040	1968
3404	WOODLEA DR	000004940000400039	1968
3406	WOODLEA DR	000004940000400038	1968
3403	WOODLEA DR	000004940000600010	0
3408	WOODLEA DR	000004940000400037	1968
3410	WOODLEA DR	000004940000400036	1968
3407	WOODLEA DR	000004940000600009	1955
3409	WOODLEA DR	000004940000600008	1955
3411	WOODLEA DR	000004940000600007	1958
3501	WOODLEA DR	000004940000600006	1968