



# Plan Ahead for WMATA's Major Construction Project

You've got options and goDCgo can help.

*Photo courtesy of WMATA*

**RD RED LINE**

## **SERVICE IMPACTS & STATION CLOSURES TOOLKIT FOR RIDERS**

December 18 - 30, 2023

### **WHAT IS THE CONSTRUCTION PROJECT?**

The Washington Metropolitan Area Transit Authority (WMATA) will conduct critical safety repairs and essential maintenance work, including upgrading signal and communication systems, installing new platform edge lights, and repairing deteriorated concrete ceilings. This major construction will result in rolling service impacts on the Red line over the last two weeks of December.

To prepare for the station closures, use goDCgo's [online interactive map](#).

# UPCOMING METRO SERVICE DISRUPTIONS

## MODIFIED METRO RAIL SERVICE

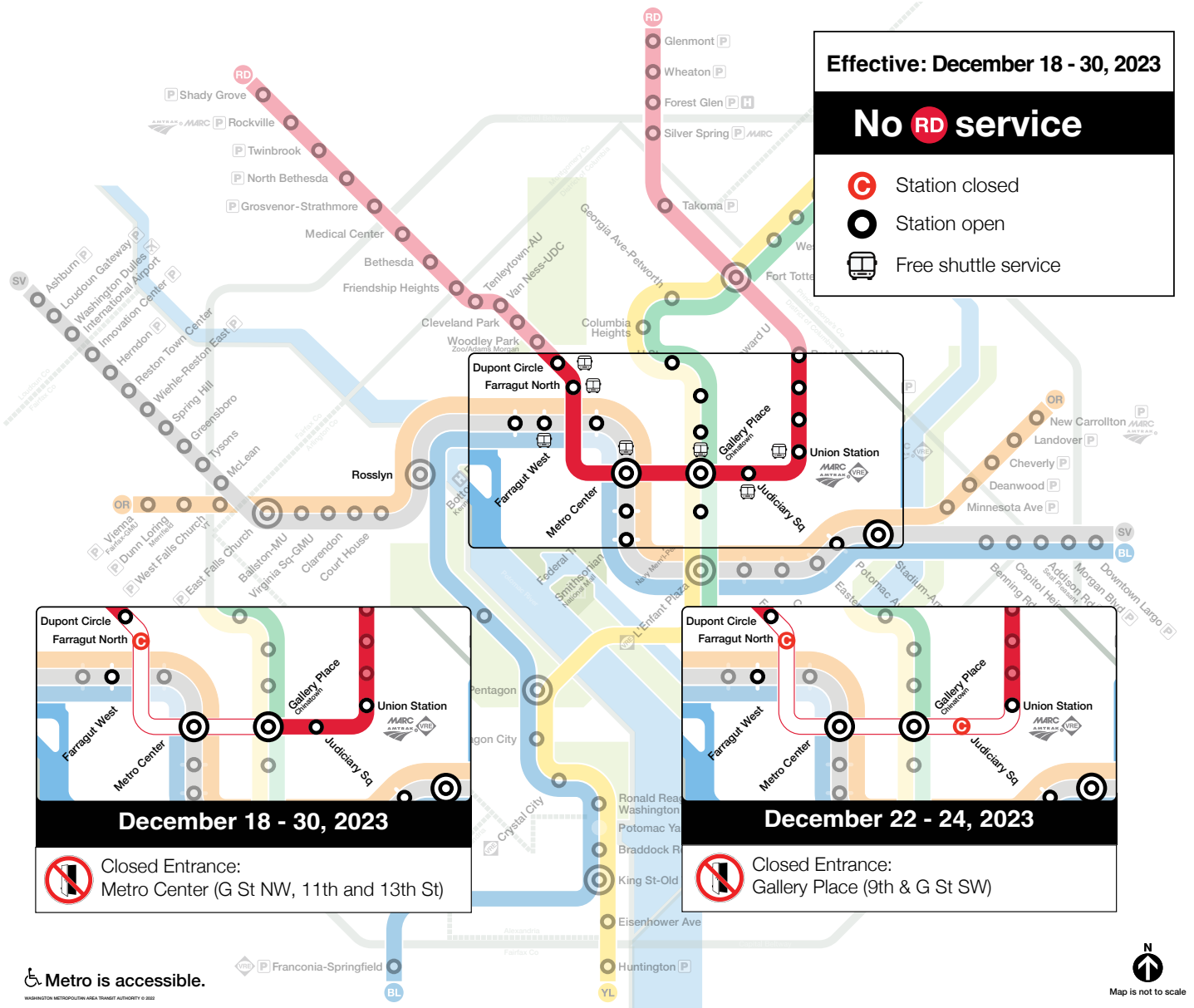
### DATES AND LINE IMPACT AREAS

December 18 to December 30, 2023

**RD** No **Red Line** service between Dupont Circle and Gallery Place. Farragut North and Metro Center upper level will be closed. Service will remain available on the lower levels at Metro Center and Gallery Place. Metro Center entrances on G Street NW at 11th and 13th street will also be closed.

December 22 to December 24, 2023

**RD** No **Red Line** service between Dupont Circle and Union Station. Closures listed above will remain. Additionally, Gallery Place entrance at Ninth and G Street SW will also be closed.



Metro is accessible.

Map is not to scale

For more information, visit [wmata.com/about/news](http://wmata.com/about/news)

Riders are encouraged to sign up for MetroAlerts to receive updates about service disruptions by text or email.

# TRANSPORTATION OPTIONS

## **RD** Farragut North, Metro Center, Gallery Place (December 18-30, 2023)



### OPTIONS TO/FROM METRORAIL

#### SHUTTLES

There will be free local, express, and limited-stop shuttles during Metrorail operating hours.

**Red Line Service:** Local service between Dupont Circle, Farragut North, Metro Center, and Gallery Place. Service every 6-8 minutes.

- » Dupont Circle – Boards at the station’s North Entrance at Connecticut Ave and Q St NW
- » Farragut North – Northbound to Dupont Circle boards at station’s north entrance (by Mayflower Hotel) at Connecticut & L Streets NW; and southbound to Metro Center and Gallery Place boards at station’s west entrance (Washington Square) at Connecticut & L Streets NW
- » Metro Center – Boards at the station’s north entrance at 12th & G Streets NW
- » Gallery Place – Boards at the station’s north entrance at H and Seventh Streets NW (by Chinese Friendship Archway) \*Wheelchair accessible vehicle available at 7th St NW between F & G streets

**Red Line Express Service:** Express service between Dupont and Gallery Place. Service every 6-8 minutes.

- » Dupont Circle – Boards at the station’s north entrance at Connecticut Ave and Q St NW
- » Gallery Place – Boards at the station’s north entrance at H and Seventh streets NW (by Chinese Friendship Archway) \*Wheelchair accessible vehicle available at Seventh Street NW between F & G streets

**Red Line Express Service:** Express service between Dupont and Farragut West. Service every 6-8 minutes.

- » Dupont Circle – Boards at the station’s North Entrance at Connecticut Ave and Q St NW
- » Farragut West – Boards at the station’s west entrance at 18th & I Streets NW

#### Shuttle 1 - Express

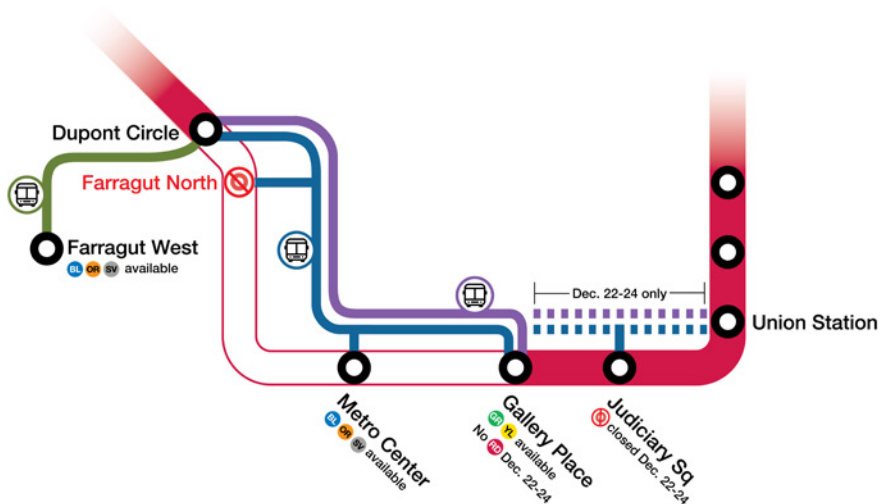
Between Dupont Circle and **GR** **YL** Gallery Place

#### Shuttle 2 - Express

Between Dupont Circle and **BL** **OR** **SV** Farragut West

#### Shuttle 3 - Local

Between Dupont Circle, Farragut North, **BL** **OR** **SV** Metro Center, and **GR** **YL** Gallery Place



No **RD** between Dupont Circle and Gallery Place | 
  Station closed | 
  Station open

# TRANSPORTATION OPTIONS

## RD Judiciary Square (December 22-24, 2023)



### OPTIONS TO/FROM METRORAIL

#### SHUTTLES

**Free local shuttle** service during Metrorail operating hours.

**Red Line Local Service:** Local service between Dupont Circle, Farragut North, Metro Center, Gallery Place, Judiciary Square, and Union Station. Service every 8-10 minutes.

- » **Union Station** – Boards at Massachusetts Ave & E St NE  
\*Wheelchair accessible vehicle available at First & G streets NE entrance
- » **Judiciary Square** – Westbound shuttles board at E and Fourth streets NW; eastbound boards at E and Fourth streets NW
- » **Gallery Place** – Westbound shuttles toward Dupont Circle board on westbound H and Seventh streets NW (across from station entrance) and eastbound shuttles toward Union Station board on eastbound at H and Seventh streets NW (next to station entrance)  
\*Wheelchair accessible vehicle available at Seventh Street NW between F & G streets
- » **Metro Center** – Boards at the north entrance at 12th & G streets NW Farragut North - Northbound shuttles to Dupont Circle board at station's north entrance (by Mayflower Hotel) at Connecticut & L streets NW; and southbound/southeast shuttles toward Union Station board at west entrance (Washington Square) at Connecticut & L streets NW
- » **Dupont Circle** – Boards at the station's North Entrance at Connecticut Ave and Q St NW

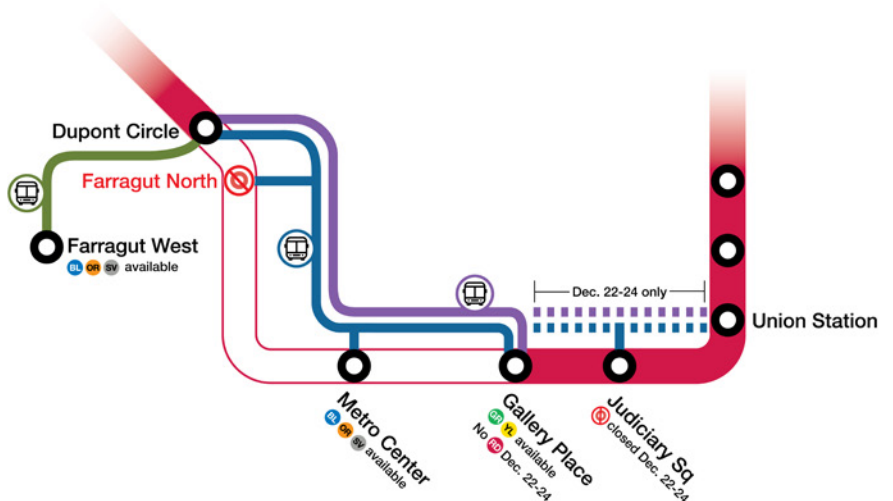
**Red Line Express Service:** Express service between Dupont Circle and Union Station. Service every 6-8 minutes.

- » **Dupont Circle** – Boards at the station's north entrance at Connecticut Ave and Q St NW
- » **Union Station** – Boards at Massachusetts Ave & E St NE. *Wheelchair accessible vehicle available at First & G streets NE entrance.*

**Red Line Express Service:** Express service between Dupont Circle and Farragut West. Service every 6-8 minutes.

- » **Dupont Circle** – Boards at the station's north entrance at Connecticut Ave and Q St NW
- » **Farragut West** – Boards at the station's west entrance at 18th & I Streets NW

- Shuttle 1 - Express**  
Between Dupont Circle and Gallery Place
- Shuttle 2 - Express**  
Between Dupont Circle and Farragut West
- Shuttle 3 - Local**  
Between Dupont Circle, Farragut North, Metro Center, and Gallery Place



No RD between Dupont Circle and Gallery Place | Station closed | Station open

# TRANSPORTATION OPTIONS

## CONVENIENT BUS OPTIONS - REGULAR FARES APPLY

### BUS

**METROBUS** provides multiple routes that connect District, Maryland, and Virginia residents to nearby Metrorail stations. Fares start at \$2, cash or SmarTrip® card, or download the SmarTrip® app for a contactless way to pay.

#### Dupont Circle

- » 42, 43 – Service between Mount Pleasant and Kennedy Center.
- » D6 – Service between Sibley Hospital and Stadium Armory Station.
- » L2 – Service between Chevy Chase Circle and Farragut Square.
- » N2, N4, N6 – Service between Mount Pleasant and Kennedy Center.

#### Farragut North

- » 42, 43 – Service between Mount Pleasant and Kennedy Center.
- » 80 – Service between Fort Totten and McPherson Square stations.
- » D6 – Service between Sibley Hospital and Stadium Armory Station.
- » G8 – Service between Avondale and Farragut North Station.
- » L2 – Service between Chevy Chase Circle and Farragut Square.
- » N2, N4, N6 – Service between Mount Pleasant and Kennedy Center.
- » S2 – Service between Paul S. Sarbanes Transit Center (Silver Spring Station) and Federal Triangle Station.
- » S9 – Limited stop service between Paul S. Sarbanes Transit Center (Silver Spring station) and Franklin Square.
- » X2 – Service between Minnesota Ave Station and Lafayette Square.

#### Metro Center

- » 63 – Limited stop service between Takoma and Federal Triangle stations.
- » 64 – Service between Fort Totten Station and Federal Triangle.
- » 80 – Service between Fort Totten and McPherson Square stations.
- » D6 – Service between Sibley Hospital and Stadium Armory Station.
- » G8 – Service between Avondale and Farragut North Station.
- » P6 – Service between Anacostia and Rhode Island Avenue stations.
- » S2 – Service between Paul S. Sarbanes Transit Center (Silver Spring Station) and Federal Triangle Station.
- » X2 – Service between Minnesota Ave Station and Lafayette Square.

#### Gallery Place

- » 70 – Service between Paul S. Sarbanes Transit Center (Silver Spring station) and Archives stations.
- » 64 – Service between Fort Totten Station and Federal Triangle.
- » 80 – Service between Fort Totten and McPherson Square stations.
- » D6 – Service between Sibley Hospital and Stadium Armory Station.
- » G8 – Service between Avondale and Farragut North Station.
- » P6 – Service between Anacostia and Rhode Island Avenue stations.
- » S2 – Service between Paul S. Sarbanes Transit Center (Silver Spring Station) and Federal Triangle Station.
- » X2 – Service between Minnesota Ave Station and Lafayette Square.
- » X9 – Limited-stop service between Capitol Heights and Gallery Place stations.



# TRANSPORTATION OPTIONS

## CONVENIENT BUS OPTIONS - REGULAR FARES APPLY

### Judiciary Square

- » 80 – Service between Fort Totten and McPherson Square stations.
- » D6 – Service between Sibley Hospital and Stadium Armory Station.
- » X2 – Service between Minnesota Ave Station and Lafayette Square.

### Union Station

- » 80 – Service between Fort Totten and McPherson Square stations.
- » 96 – Service between Capitol Heights and Tenleytown Stations.
- » D6 – Service between Sibley Hospital and Stadium Armory Station.
- » X2 – Service between Minnesota Ave Station and Lafayette Square.
- » X9 – Limited-stop service between Capitol Heights and Gallery Place stations.

**DC Circulator** is an easy, economical way to get around the District. Fare costs \$1.

- » Dupont Circle – Service between Dupont Circle and Rosslyn
- » Farragut North – Service between Georgetown and Union Station
- » Union Station – Service between Georgetown and Rosslyn



# TRANSPORTATION OPTIONS

## OPTIONS TO/FROM DC

### BIKING

**CAPITAL BIKESHARE** single trip rates start at \$1 to unlock + \$0.05/min for a classic bike and \$0.15/min for an ebike. Day passes are \$8/day for unlimited 45 min rides on a classic bike and \$0.10/min on ebikes.

Capital Bikeshare stations are available at most Metrorail stations.  
[Find a Capital Bikeshare station near you.](#)

Use a personal bike to get to your nearest open Metrorail station where secure bike parking is available. You can also bring your bike on board the Metrorail at any time.

**SCOOTERS AND DOCKLESS BIKES** are currently available in the District. Scooters and dockless bikes can easily be located and unlocked using the provider's mobile app.

» Washington, DC – Lime, Lyft, Spin, Veo

*\*For more information about scooters in the District, visit [goDCgo.com/scooter](https://goDCgo.com/scooter).*

**WASHINGTON AREA BICYCLISTS ASSOCIATION (WABA)** offers courses for bicyclists of all skill levels to help adults ride more comfortably and confidently. All Capital Bikeshare members can access WABA classes for free.

### RIDESHARING

**Commuter Connections' Ridematching** program will match commuters with a carpool or vanpool – reducing road congestion and freeing up parking.  
[commuterconnections.org](https://commuterconnections.org)

**uberPOOL, Lyft Line, and Via** allow commuters to share the ride with others in the same direction and pay less for your trip. Grab a ride using the provider's mobile app.

**eRideShare and Sameride** are mobile apps that connect commuters going the same way in DC.

**Taxis** can be easily located and hailed around the District area with 24-hour dispatch service.

### CARSHARING

**Zipcar** allows members to reserve and rent a car for as little as an hour and never requires members to pay for gas. [zipcar.com/washington-dc](https://zipcar.com/washington-dc).



# ADDITIONAL OPTIONS



## TELEWORK & HYBRID SCHEDULES

Telework is a work arrangement in which employees can work from home or an alternate location and do not have to commute to their usual place of employment. A hybrid schedule is where employees telework part of the week and are in office the rest of the week. Hybrid polices range from teleworking 1 day a week to 4 days a week.

By establishing a telework policy or hybrid schedule during the platform closures, employees are able to maximize productivity while allowing for business continuity. Ask your employer about a telework or hybrid arrangement.

**If your employer needs assistance revamping or implementing a telework policy, they can contact goDCgo at 202-299-2186 or [info@goDCgo.com](mailto:info@goDCgo.com).**



## FLEXIBLE SCHEDULE

Instead of requiring employees to report to work during standard hours, employees can avoid peak commute hours by implementing flexible work options. Ask your employer about non-traditional flexible options by either developing non-peak schedules for specific teams who consistently work together or by establishing midday core hours for all employees so meetings can be held regardless of start or end times.

**If your employer needs assistance developing a flexible schedule policy, they can call goDCgo at 202-299-2186 or email [info@goDCgo.com](mailto:info@goDCgo.com).**

# TRANSIT APPS



### CITYMAPPER

Integrate all public transit in DC and get real-time options for getting from point A to B.



### DC METRO & BUS

Real-time Metrorail and Metrobus predictions for planning trips in DC, MD, or VA.



### GOOGLE MAPS

View maps and plan a trip by transit, walking, biking (or driving).



### DC METRO TRANSIT

Real-time predictions for the DC Metrorail, Metro Bus, Circulator, and more.



### TRANSIT

Plan your trip, set reminders, and get notifications about disruptions.



### TRIPGO

Get around DC in either the cheapest, quickest, or most eco-friendly way possible.



### WAZE

Navigate your driving route with peer recommendations on detours and road troubles.



### CAPITAL BIKESHARE

Download the app for current bike and station availability. Users can also access bikes and ride stats within app.








### CITYMOTION

Get real-time information for all your mobility options anywhere and everywhere you go.



# RESOURCES

It's important that you know about scheduled Metrorail construction. As the project continues, goDCgo will expand resources to provide you with the most updated and helpful information.

	<p><b>METROALERTS</b>  <a href="http://metroalerts.info/Login.aspx">metroalerts.info/Login.aspx</a>          Free alert service that delivers Metro information to your desktop or mobile device.</p>
	<p><b>goDCgo</b>          (202) 299-2186  <a href="mailto:info@goDCgo.com">info@goDCgo.com</a>          goDCgo, a program of the District Department of Transportation (DDOT), provides complimentary support to help commuters travel to/ from the District sustainably.</p>
	<p><b>DISTRICT DEPARTMENT OF TRANSPORTATION (DDOT)</b>          (202) 671-2700  <a href="http://ddot.dc.gov">ddot.dc.gov</a>          The District Department of Transportation (DDOT) manages and maintains publicly owned transportation infrastructure in the District and ensures people, goods, and information move efficiently and safely.</p>
	<p><b>WASHINGTON METROPOLITAN AREA TRANSIT AUTHORITY (WMATA)</b>          (202) 637-7000  <a href="http://wmata.com/initiatives/capital-improvement-program">wmata.com/initiatives/capital-improvement-program</a>          Metro is investing in system safety, reliability and the region's economy through its 6-year, \$12.4 billion Capital Improvement Program. Dedicated funding has been allotted to improve the customer experience and keep the region's infrastructure in a state of good repair.</p>
	<p><b>COMMUTER CONNECTIONS</b>          1-800-745-RIDE (7433) <a href="http://commuterconnections.org">commuterconnections.org</a>          Commuter Connections provides ride-matching services for individuals wishing to join a carpool or vanpool and administers the region's free Guaranteed Ride Home.</p>