

STATE OF UTAH
DIVISION OF OIL, GAS AND MINING

5. Lease Designation and Serial No.
ML38830

6. If Indian, Allottee or Tribe Name
N/A

7. Unit Agreement Name
DRUNKARDS WASH UTU 67921X

8. Farm or Lease Name
UTAH

9. Well No.
19- 77

10. Field and Pool, or Wildcat
WILDCAT

11. 00, Sec., T., R., M., or Blk.
and Survey of Area
(SW/NW) SEC. 19, T14S, R10E, S.L.B.&M.

12. County or Parrish
CARBON

13. State
UTAH

APPLICATION FOR PERMIT TO DRILL, DEEPEN, OR PLUG BACK

1a. Type of Work
DRILL DEEPEN PLUG BACK

1b. Type of Well
Oil Well Gas Well Other
COALBED METHANE Single Zone Multiple Zone

2. Name of Operator
RIVER GAS OF UTAH (205)759-3282

3. Address of Operator
511 ENERGY CENTER BLVD., NORTHPORT, ALABAMA 35476

4. Location of Well (Report location clearly and in accordance with any State requirements.)*
At surface
660' FWL & 1780' FNL (SW/4 OF NW/4)
At proposed prod. zone
SAME

14. Distance in miles and direction from nearest town or post office*
TWO (2) MILES WEST OF PRICE, UTAH

15. Distance from proposed* location to nearest property or lease line, ft. (Also to nearest drlg. line, if any)
660'

16. No. of acres in lease
117.22

17. No. of acres assigned to this well
160

18. Distance from proposed location* to nearest well, drilling, completed, or applied for, on this lease, ft.
2100'

19. Proposed depth
2900'

20. Rotary or cable tools
ROTARY


21. Elevations (Show whether DF, RT, GR, etc.)
5695' GR SURVEYED

22. Approx. date work will start*
6/20/94

23. PROPOSED CASING AND CEMENTING PROGRAM

Size of Hole	Size of Casing	Weight per Foot	Setting Depth	Quantity of Cement
11"	8-5/8"	24#	300'	135 SX
7-7/8"	5-1/2"	17#	2900'	250 SX + 100 SX

CONFIDENTIAL



IN ABOVE SPACE DESCRIBE PROPOSED PROGRAM: If proposal is to deepen or plug back, give data on present productive zone and proposed new productive zone. If proposal is to drill or deepen directionally, give pertinent data on subsurface locations and measured and true vertical depths. Give blowout preventer program, if any.

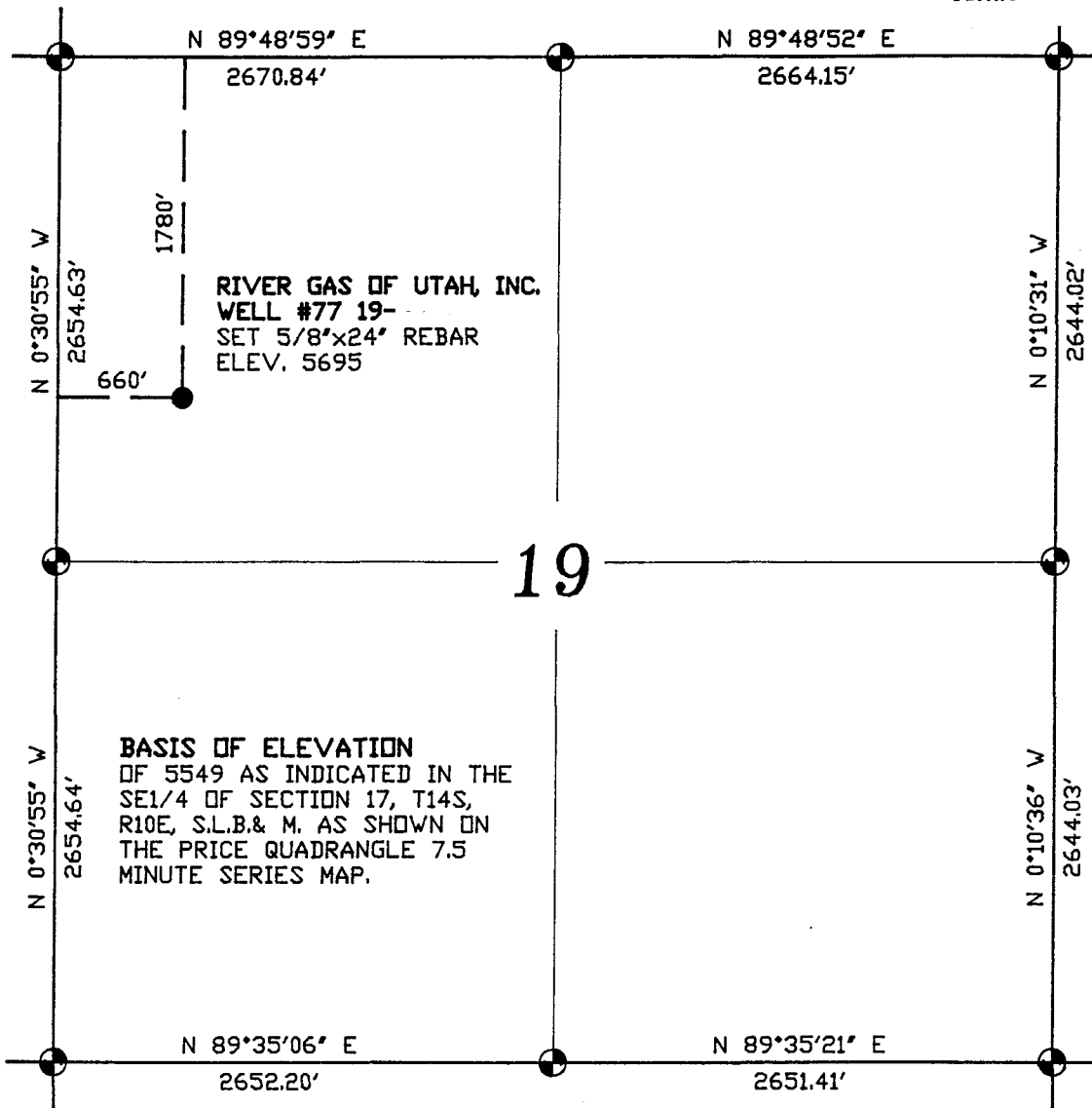
24. I hereby certify that this report is true and complete to the best of my knowledge.
Signed STEVEN L. PRINCE Title OPERATIONS MANAGER Date 4/7/94

(This space for Federal or State office use)
API No. 43-007-30252 Approval Date _____

Approved by _____ Title _____
Conditions of approval, if any: _____
APPROVED BY THE STATE OF UTAH DIVISION OF OIL, GAS, AND MINING
DATE: 5-4-94
BY: Matthew
WELL SPACING: 1649-2-3

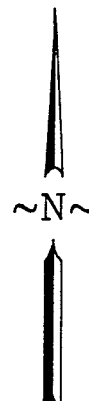
*See Instructions On Reverse Side

TOWNSHIP 14 SOUTH



RIVER GAS OF UTAH, INC.
 WELL #77 19-
 SET 5/8"x24" REBAR
 ELEV. 5695

BASIS OF ELEVATION
 OF 5549 AS INDICATED IN THE
 SE1/4 OF SECTION 17, T14S,
 R10E, S.L.B. & M. AS SHOWN ON
 THE PRICE QUADRANGLE 7.5
 MINUTE SERIES MAP.





LEGEND

- FOUND BRASS CAP
- SEARCHED FOR BUT NOT FOUND
- ◊ FOUND ROCK CORNER

BASIS OF BEARING

BASIS OF BEARING N 89°48'59" E MEASURED
 BETWEEN THE NW CORNER AND THE N1/4 CORNER
 OF SECTION 19, TOWNSHIP 14 SOUTH, RANGE 10
 EAST, SALT LAKE BASE AND MERIDIAN.



ENGINEER'S CERTIFICATE

I, EVAN E. HANSEN, DO HEREBY CERTIFY THAT I AM
 A REGISTERED LAND SURVEYOR AND PROFESSIONAL
 ENGINEER HOLDING CERTIFICATES NO. 3115 AND NO. 3354
 AS PRESCRIBED UNDER THE LAWS OF THE STATE OF UTAH.
 I FURTHER CERTIFY THAT I HAVE MADE A SURVEY OF
 THE TRACT OF GROUND SHOWN AND THAT IT IS TRUE
 AND CORRECT TO THE BEST OF MY KNOWLEDGE.

Evan E. Hansen
 EVAN E. HANSEN

APRIL 4, 1994
 DATE

NW1/4 SEC. 19, T 14 S, R 10 E, S.L.B. & M.

Empire Engineering

1665 E. Sagewood Rd. Price, Utah 84501

RIVER GAS OF UTAH, INC.
WELL #77 19-

Drawn By: THK	Approved By: EEH	Drawing No. EEOG-9477
Date: 4-2-94	Scale: 1"=1000'	



RIVER GAS OF UTAH, INC.

511 Energy Center Blvd.
Northport, AL 35476
(205) 759-3282

April 11, 1994

Mr. Brad Hill
Utah Board of Oil, Gas, and Mining
Suite 350, 3 Triad Center
355 West North Temple
Salt Lake City, Utah 84180-1203

APR 14 1994

RE: Coalbed Methane Well Permit Application -
~~Utah #19-77, SW/4 OF NW/4, SEC. 19, T14S, R10E~~
S.L.B. & M., Carbon County, Utah

Dear Mr. Hill:

Enclosed is an original and one copy of an "Application for Permit to Drill" (APD) for the well described above. Attached to the APD is the following information:

- Attachment #1 - Copy of survey plat of proposed well site;
- Attachment #2 - Information regarding use of water at the site;
- Attachment #3 - Schematic of BOP;
- Attachment #4 - Portion of topographic map indicating proposed well site;
- Attachment #5 - Additional drilling information furnished according to State regulations;
- Attachment #6 - Well & pipeline map;
- Attachment #7 - Typical road cross-section; and
- Attachment #8 - Evidence of bond sent to State Lands and Forestry Division.

Mr. Brad Hill
April 11, 1994
Page Two

Also, please accept this letter as our request that all information regarding this permit be kept confidential, if said information is eligible for such consideration. This request is made in accordance with your regulation R615-2-11.

Thank you for your assistance. If you have any questions, please feel free to contact me.

Sincerely,



Steven L. Prince
Operations Manager

SLP/slp

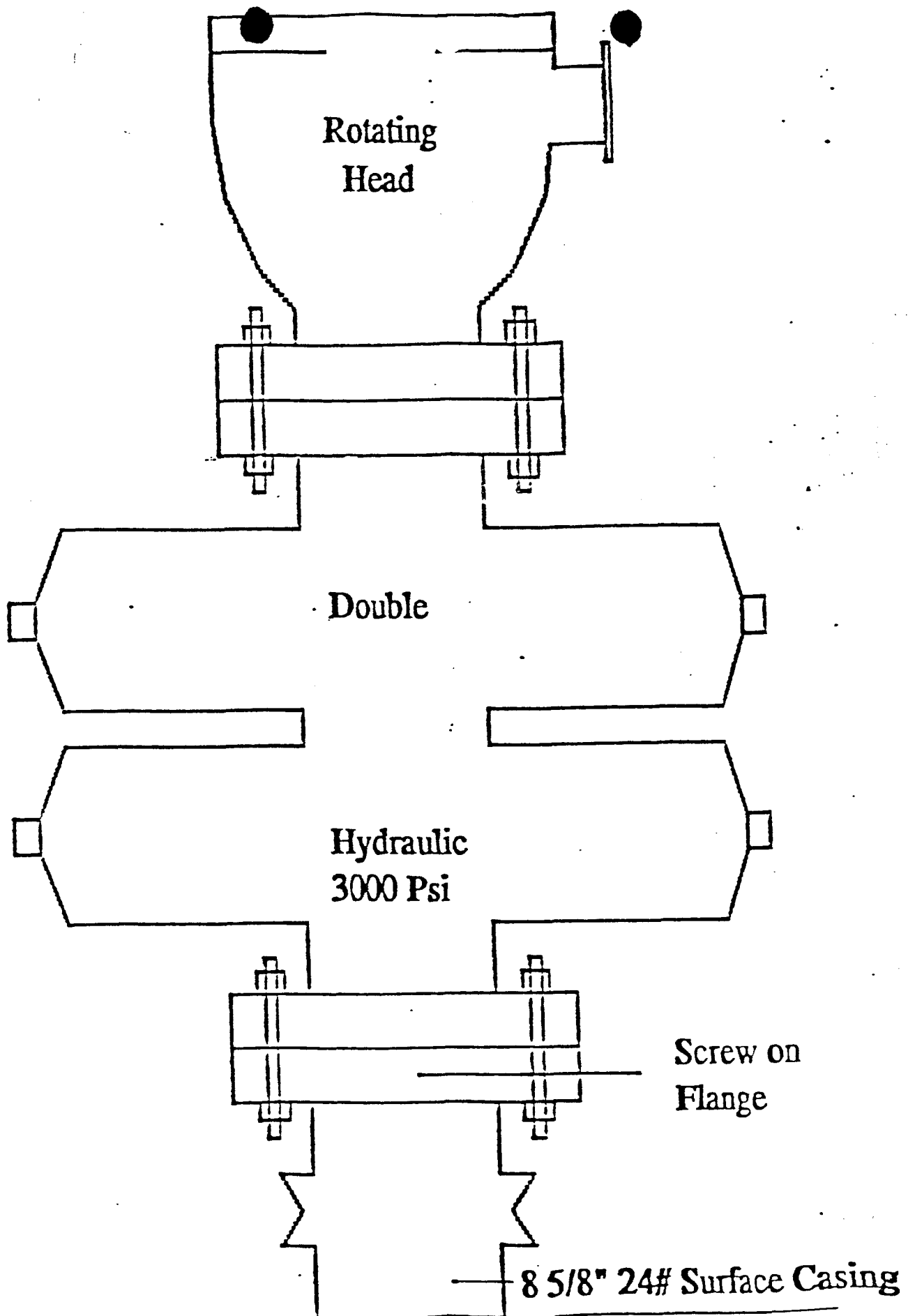
Enclosures

cc: Mr. Edward W. Bonner, Utah Department of Natural Resources
Mr. Eric Jones, BLM in Moab, Utah
Mr. Dean Nyffler, BLM in Price, Utah
Mr. Robert A. Hendricks, BLM in Salt Lake City, Utah
Mr. J.R. French, Jr., Texaco
Mr. R.A. Lamarre, Texaco
Mr. Gee Lake, Jr., Dominion

— RIVER GAS OF UTAH, INC.
ATTACHMENT #2 —

RE: Use of Water During Drilling Operations

As stated, water which we will be using is to be purchased from the Price River Water Improvement District (Tel. 801-637-6350). This has been arranged by Mr. Michael J. Farrens, Drilling Supervisor for River Gas of Utah, Inc. He has been in contact with Mr. Phillip Palmer. Mr. Farrens has discussed this arrangement with Mark Page of the Division of Water Rights (Tel. 801-637-1303) over the telephone. The Division of Water Rights is to furnish the Oil & Gas Division with a letter of approval concerning this matter.



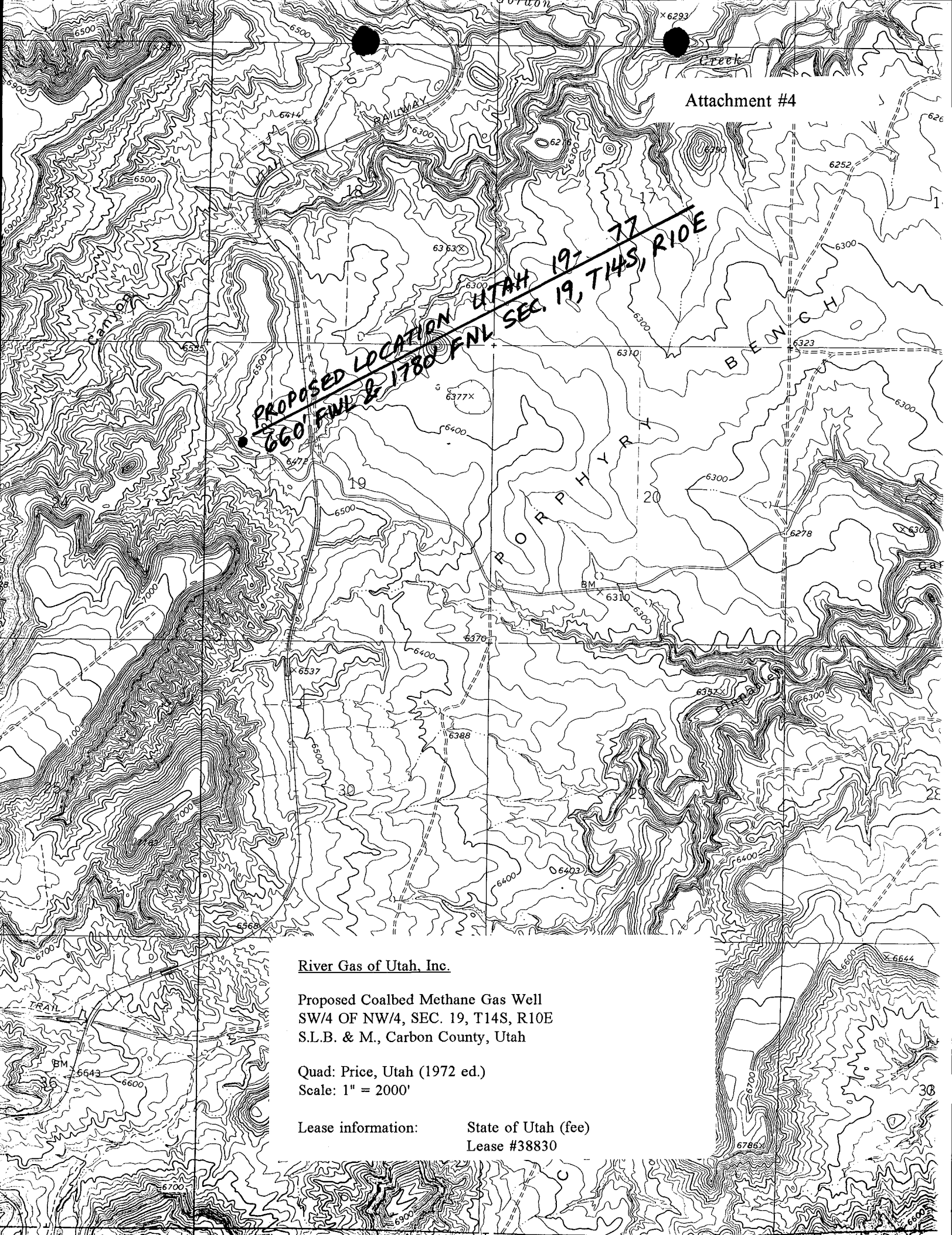
PROPOSED LOCATION
660' FWL & 1780' FNL
UTAH 19-77
SEC. 19, T14S, R10E

River Gas of Utah, Inc.

Proposed Coalbed Methane Gas Well
SW/4 OF NW/4, SEC. 19, T14S, R10E
S.L.B. & M., Carbon County, Utah

Quad: Price, Utah (1972 ed.)
Scale: 1" = 2000'

Lease information: State of Utah (fee)
Lease #38830



RIVER GAS OF UTAH, INC.
Additional Drilling Information
Prepared by Steven L. Prince

Utah 19-3 77

660' FWL & 1780' FNL
Section 19, Township 14 South, Range 10 East

R615-3-4 Permitting of Wells to be Drilled, Deepened or Plugged Back

2.1 Telephone numbers for additional information:

Steven L. Prince	(801)637-8876 Office
Operations Manager	(801)650-1211 Mobile

Fred Passarella	(801)637-8876 Office
Pumper	(801)650-1296 Mobile

Randy Nairemore	(801)637-8876 Office
	(801)650-1210 Mobile

Michael J. Farrens	(205)759-3282 Office
Vice President	(205)758-8535 Home
	(801)650-1162 Mobile

2.2 State Lease: Serial No. 38830

2.3 This gas well will be drilled in a Federal Unit. The Unit name is Drunkards Wash Unit. The Unit No. is UTU 67921X.

2.4 Survey Plat: See Attachment #1

2.5 Water will be purchased from Price River Water Improvement District: See Attachment #2.

2.6 Drilling program.

2.6.1 The following geologic units are expected to be penetrated in the well.

<u>Formation/Unit</u>	<u>Depth (ft)</u>
Upper Mancos Shale	Surface
Ferron Coal Interval	1530-1650
Ferron/Tununk Shale	1750
TD	2900

2.6.2 The Ferron Coals and lower Ferron Sandstone will be the only gas and water bearing formations. The projected interval of the Ferron is 1530-1650 feet. 5-1/2" 17# WC75 casing will be run and cemented with 250 sacks light cement and tail-in with 100 sacks class "A".

2.6.3 A double gate 3000 psi BOPE will be used with a rotating head. This equipment will be tested to 2100 psi or 70% of the minimum internal yield pressure. All tests will be recorded in a Driller's Report Book. Physical operation of BOP's will be checked on each trip. See Attachment #3 for Schematic.

2.6.4 None.

2.6.5 Mud Program:

Depth

0-300	12-1/4" hole	Drill with air, will mud-up if necessary.
300-2900	7-7/8" hole	Drill with air. 400 psi @ 1500-1800 Scf.

2.6.6 Logging Program:

Depth

0-300	Gamma Ray
300-2900	Gamma Ray, Density, Neutron porosity, Sonic, Caliper

2.6.7 We expect 920 psi for bottom hole pressure.
No other hazards are expected.

BOUNDARY SURFACE ELEVATION

14S 9E 14S 10E

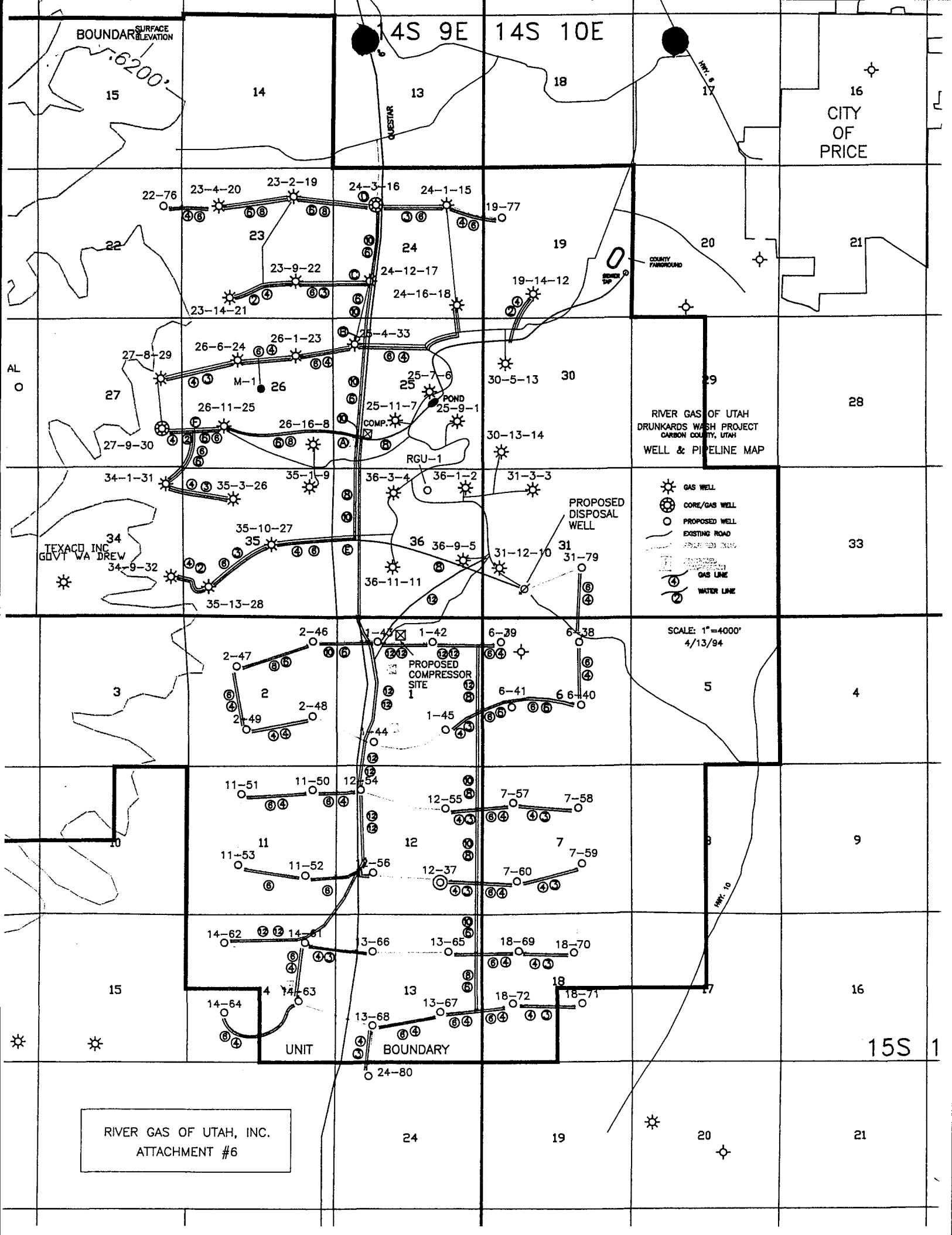
CITY OF PRICE

RIVER GAS OF UTAH
DRUNKARDS WASH PROJECT
CARBON COUNTY, UTAH
WELL & PIPELINE MAP

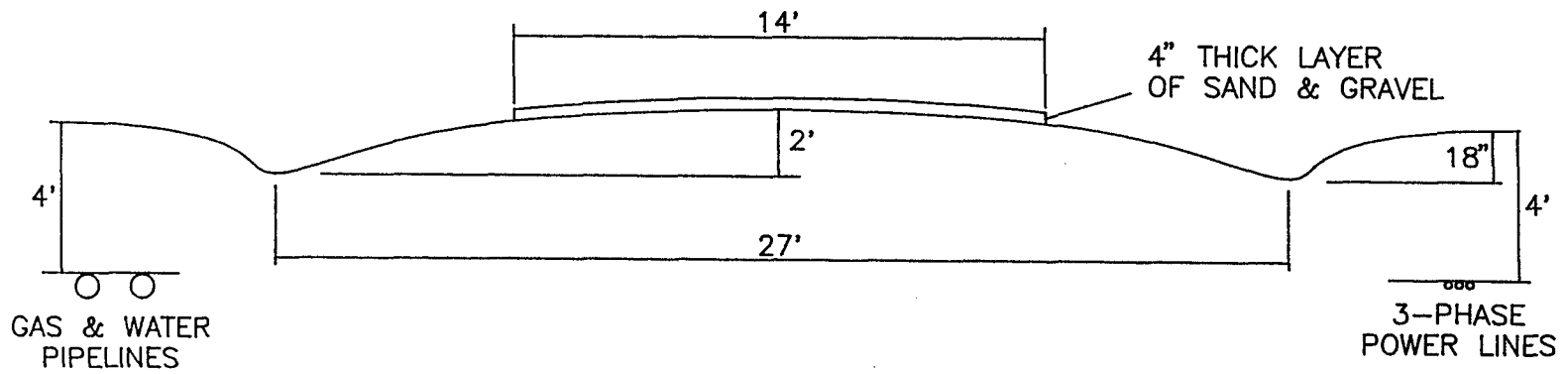
- GAS WELL
- CORE/GAS WELL
- PROPOSED WELL
- EXISTING ROAD
- PROPOSED ROAD
- PROPOSED GAS LINE
- WATER LINE

SCALE: 1"=4000'
4/13/94

RIVER GAS OF UTAH, INC.
ATTACHMENT #6



RIVER GAS OF UTAH, INC.



TYPICAL ROAD CROSS-SECTION

NOT TO SCALE

12/1/93

RIVER GAS OF UTAH, INC.
ATTACHMENT #7

AmSouth Bank N.A.1900 5th Avenue North
Birmingham, Alabama 35203-2610 USA

International Department

TELEX: 6827189

Cable: AMSOUBK9HM

S.W.I.F.T. AMSB US 44

AMENDMENT NUMBER: 003
TO LETTER OF CREDIT NUMBER: 9304606
DATE: DECEMBER 29, 1993

BENEFICIARY:

STATE OF UTAH, DEPARTMENT OF
NATURAL RESOURCES, DIVISION OF
STATE LANDS AND FORESTRY
#3 TRIAD CENTER SUITE 400
355 WEST TEMPLE
SALT LAKE CITY, UTAH 84102-1204

AT THE REQUEST OF RIVER GAS OF UTAH, INC.
AND FOR THE ACCOUNT OF SAME
WE HEREBY AMEND OUR LETTER OF CREDIT NUMBER 9304606
DATED DECEMBER 14, 1990
OPENED IN YOUR FAVOR AS FOLLOWS:

ACCOUNT PARTY'S ADDRESS IS NOW TO READ:
3600 WATERMELON ROAD, SUITE 204, NORTHPORT, ALABAMA 35476.

-LATEST NEGOTIATION DATE IS EXTENDED TO DECEMBER 13, 1994.

-ADD: THIS LETTER OF CREDIT WILL BE AUTOMATICALLY RENEWED
WITHOUT AMENDMENT FOR SUCCESSIVE PERIODS OF ONE (1) YEAR EACH,
UNLESS AT LEAST 60 DAYS PRIOR TO THE INITIAL EXPIRATION DATE
OR ANY SUCCESSIVE EXPIRATION DATE THE ISSUING BANK GIVES THE
BENEFICIARY NOTICE BY REGISTERED LETTER TO THE ADDRESS ABOVE
THAT THE ISSUING BANK ELECTS NOT TO HAVE THIS LETTER OF CREDIT
RENEWED FOR SUCH ADDITIONAL ONE YEAR PERIOD.

ALL OTHER TERMS AND CONDITIONS REMAIN UNCHANGED.
THIS AMENDMENT BECOMES AN INTEGRAL PART OF THE ORIGINAL LETTER OF
CREDIT AND IS TO BE ATTACHED THERETO.


AUTHORIZED SIGNATURE


AUTHORIZED SIGNATURE

RIVER GAS OF UTAH, INC.
ATTACHMENT #8

WORKSHEET
APPLICATION FOR PERMIT TO DRILL

APD RECEIVED: 04/14/94

API NO. ASSIGNED: 43-007-30252

WELL NAME: DWU UTAH 19-77
OPERATOR: RIVER GAS OF UTAH INC (N1600)

PROPOSED LOCATION:
SWNW 19 - T14S - R10E
SURFACE: 1780-FNL-0660-FWL
BOTTOM: 1780-FNL-0660-FWL
CARBON COUNTY
DRUNKARDS WASH FIELD (048)

INSPECT LOCATION BY: / /		
TECH REVIEW	Initials	Date
Engineering	JM	5-4-94
Geology	DJ	5/4/94
Surface	DT	4/19/94

LEASE TYPE: STA
LEASE NUMBER: ML-38830

PROPOSED PRODUCING FORMATION: FRSD

RECEIVED AND/OR REVIEWED:

Plat
 Bond: Federal[] State[] Fee[]
 (Number LC 5-304806)
 Potash (Y/N)
 Oil shale (Y/N)
 Water permit
 (Number CITY OF PRICE)
 RDCC Review (Y/N)
 (Date: _____)

LOCATION AND SITING:

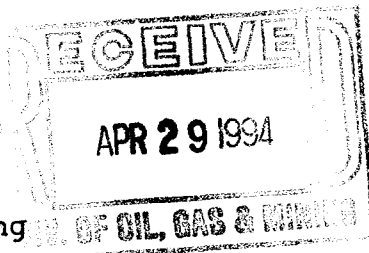
R649-2-3. Unit: LLTU 67921X
 R649-3-2. General.
 R649-3-3. Exception.
 Drilling Unit.
 Board Cause no: _____
 Date: _____

COMMENTS: _____

CONFIDENTIAL
PERIOD
EXPIRED
ON 2-10-96

STIPULATIONS: 1. PRE-SITE STIPULATIONS ATTACHED

DRILLING LOCATION ASSESSMENT



State of Utah
Division of Oil, Gas and Mining

OPERATOR: River Gas Of Utah WELL NAME: Utah # 19-77
SECTION: 19 TWP: 14S RNG: 10E LOC: 660 FWL: 1780 FN:
QTR/QTR SW/NW COUNTY: Carbon FIELD: Drunkards Wash
SURFACE OWNER: State of Utah
SPACING: F SECTION LINE F QTR/QTR LINE F ANOTHER WELL
INSPECTOR: David W. Hackford DATE AND TIME: 4/18/94 11:45 AM
PARTICIPANTS David Hackford DOGM, Ed Bonner State Lands, Dennis
Ingram DOGM, Chris Kierst DOGM, Bill Bates DWR, Mike Farrens RGU,
Steve Prince RGU, Larry Jensen NELCO.

REGIONAL SETTING/TOPOGRAPHY

Site is on a flat sloping slightly southeast. A low juniper
covered ridge is 300' to the east.

LAND USE:

CURRENT SURFACE USE: Livestock grazing. Deer and elk winter
habitat.

PROPOSED SURFACE DISTURBANCE: Location is approximately 200' by
250' Reserve pit and access road.

AFFECTED FLOODPLAINS AND/OR WETLANDS: None. This location would
be an active water drainage only in the event of a flash flood.

FLORA/FAUNA: Salt brush, sage, native grasses, shad scale, prickly
pear, greasewood, Rabbits, coyotes, reptiles, small indigenous
birds, raptors, deer and elk in winter.

ENVIRONMENTAL PARAMETERS

SURFACE GEOLOGY

SOIL TYPE AND CHARACTERISTICS: Silty shale, aluvium, light
tan to light gray.

SURFACE FORMATION & CHARACTERISTICS: Weathered Mancos shale,
medium to dark, with occasional seams of siltstone and
fine sandstone.

EROSION/SEDIMENTATION/STABILITY: Some erosion, minor sediment-
ation. No stability problems. Erosion could be a problem
if location is not bermed.

PALEONTOLOGICAL POTENTIAL: None observed at site.

SUBSURFACE GEOLOGY

OBJECTIVES/DEPTHS: The objective formation is the coal seams of the Ferron Sandstone at about 2200' - 2400'

ABNORMAL PRESSURES-HIGH AND LOW: Slightly over-pressured.

CULTURAL RESOURCES/ARCHAEOLOGY: None in this area.

CONSTRUCTION MATERIALS: Location will be constructed with materials at the site using cut and fill as necessary.

SITE RECLAMATION: As required by State Lands.

a

RESERVE PIT

CHARACTERISTICS: 50' by 50' and made of the Mancos Clay soil at the site.

LINING: None required. Evaluation ranking score of "0".

MUD PROGRAM: Air and/or air mist.

DRILLING WATER SUPPLY: Price River Water Improvement District.

OTHER OBSERVATIONS

The pit and pad will be bermed before drilling operations start. The pit will be located on the south side of the location.

STIPULATIONS FOR APD APPROVAL

The pit will be located on the south side of the location.

ATTACHMENTS

Evaluation ranking sheet for pit liners. Location in relation to section sheet. Photos of site.

Evaluation Ranking Criteria and Ranking Score
For Reserve and Onsite Pit Liner Requirements

Site-Specific Factors	Ranking Score	Final Ranking Score
Distance to Groundwater (feet) >200 100 to 200 75 to 100 25 to 75 <25 or recharge area	0 5 10 15 20	
Distance to Surf. Water (feet) >1000 300 to 1000 200 to 300 100 to 200 < 100	0 2 10 15 20	
Distance to Nearest Municipal Well (feet) >5280 1320 to 5280 500 to 1320 <500	0 5 10 20	
Distance to Other Wells (feet) >1320 300 to 1320 <300	0 10 20	
Native Soil Type Low permeability Mod. permeability High permeability	0 10 20	
Fluid Type Air/mist Fresh Water TDS >5000 and <10000 TDS >10000 or Oil Base Mud Fluid containing significant levels of hazardous constituents	0 5 10 15 20	
Drill Cuttings Normal Rock Salt or detrimental	0 10	
Annual Precipitation (inches) <10 10 to 20 >20	0 5 10	
Affected Populations <10 10 to 30 30 to 50 >50	0 6 8 10	
Presence of Nearby Utility Conduits Not Present Unknown Present	0 10 15	
Final Score		0

SECTION 19 TOWNSHIP 14S RANGE 10E COUNTY Carbon STATE Utah

SCALE = 1" = 1000'

1740'			
660' ●			

UTAH DIVISION OF OIL, GAS AND MINING EQUIPMENT INVENTORY

Operator: River Gas of Utah Inc Lease: State: Federal: Indian: Fee:

Well Name: 19-77 API Number: 43-007-30252

Section: 19 Township: 14S Range: 10E County: Carbon Field: Wildcat

Well Status: P6W Well Type: Oil: Gas:

PRODUCTION LEASE EQUIPMENT: CENTRAL BATTERY:

Well head Boiler(s) Compressor Separator(s)
 Dehydrator(s) Shed(s) Line Heater(s) Heated Separator
 VRU Heater Treater(s)

PUMPS:
 Triplex Chemical Centrifugal

LIFT METHOD:
 Pumpjack Hydraulic Submersible Flowing

GAS EQUIPMENT:
 Gas Meters Purchase Meter Sales Meter

TANKS:	NUMBER	SIZE
<input type="checkbox"/>	Oil Storage Tank(s)	_____ BBLS
<input type="checkbox"/>	Water Tank(s)	_____ BBLS
<input type="checkbox"/>	Power Water Tank	_____ BBLS
<input type="checkbox"/>	Condensate Tank(s)	_____ BBLS
<input type="checkbox"/>	Propane Tank	_____

REMARKS: Pumping unit is electric powered. Heated separator shed also holds computerized metering system for gas and produced water.


Location central battery: Qtr/Qtr: _____ Section: _____ Township: _____ Range: _____

Inspector: David W. Sheldahl Date: 11/17/94


River G~~as~~ of Utah 19-77

43-007-30252


↑
North



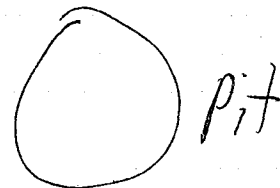
Heated Separator



Electric
Box



Access





State of Utah
DEPARTMENT OF NATURAL RESOURCES
DIVISION OF OIL, GAS AND MINING

Michael O. Leavitt
Governor

Ted Stewart
Executive Director

James W. Carter
Division Director

355 West North Temple
3 Triad Center, Suite 350
Salt Lake City, Utah 84180-1203
801-538-5340
801-359-3940 (Fax)
801-538-5319 (TDD)

May 4, 1994

River Gas of Utah
511 Energy Center Blvd.
Northport, Alabama 35476

Re: Utah 19-77 Well, 1780' FNL, 660' FWL, SW NW, Sec. 19, T. ¹⁴N S., R. 10 E.,
Carbon County, Utah

Gentlemen:

Pursuant to Utah Code Ann. § 40-6-18, (1953, as amended), Utah Admin. R. 649-2-3, Application of Rules to Unit Agreements and R. 649-3-4, Permitting of Wells to be Drilled, Deepened or Plugged-Back, approval to drill the referenced well is hereby granted.

In addition, the following specific actions are necessary to fully comply with this approval:

1. The reserve pit will be located on the south portion of the location.
2. The location will be surrounded by an adequate soil berm.
3. Compliance with the requirements of Utah Admin. R. 649-1 et seq., the Oil and Gas Conservation General Rules.
4. Notification to the Division within 24 hours after drilling operations commence.
5. Submittal of Entity Action Form, Form 6, within five working days following commencement of drilling operations and whenever a change in operations or interests necessitates an entity status change.
6. Submittal of the Report of Water Encountered During Drilling, Form 7.



Page 2
River Gas of Utah
Utah 19-77 Well
May 4, 1994

7. Prompt notification prior to commencing operations, if necessary, to plug and abandon the well. Notify Frank R. Matthews, Petroleum Engineer, (Office) (801)538-5340, (Home) (801)476-8613, or K. Michael Hebertson, Reclamation Specialist, (Home) (801)269-9212.
8. Compliance with the requirements of Utah Admin. R. 649-3-20, Gas Flaring or Venting, if the well is completed for production.

This approval shall expire one year after date of issuance unless substantial and continuous operation is underway or a request for an extension is made prior to the approval expiration date. The API number assigned to this well is 43-007-30252.

Sincerely,



R.J. Firth
Associate Director

ldc
Enclosures
cc: Carbon County Assessor
Bureau of Land Management, Moab District Office
WOI1

2025 RELEASE UNDER E.O. 14176

DIVISION OF OIL, GAS AND MINING

SPUDDING INFORMATION

NAME OF COMPANY: RIVER GAS OF UTAH

WELL NAME: UTAH 19-77

API NO. 43-007-30252

Section 19 Township 14S Range 10E County CARBON

Drilling Contractor PENSE BROS

Rig # 11

SPUDDED: Date 8/29/94

Time _____

How ROTARY

Drilling will commence _____

Reported by GREG MUELLER

Telephone # 1-637-8876

Date 8/29/94 SIGNED JLT

STATE OF UTAH
DIVISION OF OIL, GAS AND MINING

SUNDRY NOTICES AND REPORTS ON WELLS

Do not use this form for proposals to drill new wells, deepen existing wells, or to reenter plugged and abandoned wells.
Use APPLICATION FOR PERMIT TO DRILL OR DEEPEN form for such proposals.

1. Type of Well: OIL <input type="checkbox"/> GAS <input checked="" type="checkbox"/> OTHER: COALBED METHANE	5. Lease Designation and Serial Number: ML 38830
2. Name of Operator: River Gas of Utah, Inc. (205) 759-3282	6. If Indian, Allottee or Tribe Name: N/A
3. Address and Telephone Number: 511 Energy Center Blvd., Northport, Alabama 35476	7. Unit Agreement Name: Drunkards Wash Unit UTU67921X
4. Location of Well Footages: 1780' FNL & 660' FWL CO, Sec., T., R., M.: SW/4 of NW/4 Sec 19, T15S, R10E	8. Well Name and Number: Utah 19-77 9. API Well Number: 43-007-30252 10. Field and Pool, or Wildcat: WILD CAT County: CARBON State: UTAH

11. CHECK APPROPRIATE BOXES TO INDICATE NATURE OF NOTICE, REPORT, OR OTHER DATA

NOTICE OF INTENT <small>(Submit in Duplicate)</small>	SUBSEQUENT REPORT <small>(Submit Original Form Only)</small>																										
<table style="width:100%;"> <tr> <td><input type="checkbox"/> Abandonment</td> <td><input type="checkbox"/> New Construction</td> </tr> <tr> <td><input type="checkbox"/> Casing Repair</td> <td><input type="checkbox"/> Pull or Alter Casing</td> </tr> <tr> <td><input type="checkbox"/> Change of Plans</td> <td><input type="checkbox"/> Recompletion</td> </tr> <tr> <td><input type="checkbox"/> Conversion to Injection</td> <td><input type="checkbox"/> Shoot or Acidize</td> </tr> <tr> <td><input type="checkbox"/> Fracture Treat</td> <td><input type="checkbox"/> Vent or Flare</td> </tr> <tr> <td><input type="checkbox"/> Multiple Completion</td> <td><input type="checkbox"/> Water Shut-Off</td> </tr> <tr> <td><input checked="" type="checkbox"/> Other <u>See Below</u></td> <td></td> </tr> </table> <p>Approximate date work will start _____</p>	<input type="checkbox"/> Abandonment	<input type="checkbox"/> New Construction	<input type="checkbox"/> Casing Repair	<input type="checkbox"/> Pull or Alter Casing	<input type="checkbox"/> Change of Plans	<input type="checkbox"/> Recompletion	<input type="checkbox"/> Conversion to Injection	<input type="checkbox"/> Shoot or Acidize	<input type="checkbox"/> Fracture Treat	<input type="checkbox"/> Vent or Flare	<input type="checkbox"/> Multiple Completion	<input type="checkbox"/> Water Shut-Off	<input checked="" type="checkbox"/> Other <u>See Below</u>		<table style="width:100%;"> <tr> <td><input type="checkbox"/> Abandonment *</td> <td><input type="checkbox"/> New Construction</td> </tr> <tr> <td><input type="checkbox"/> Casing Repair</td> <td><input type="checkbox"/> Pull or Alter Casing</td> </tr> <tr> <td><input type="checkbox"/> Change of Plans</td> <td><input type="checkbox"/> Shoot or Acidize</td> </tr> <tr> <td><input type="checkbox"/> Conversion to Injection</td> <td><input type="checkbox"/> Vent or Flare</td> </tr> <tr> <td><input type="checkbox"/> Fracture Treat</td> <td><input type="checkbox"/> Water Shut-Off</td> </tr> <tr> <td><input type="checkbox"/> Other _____</td> <td></td> </tr> </table> <p>Date of work completion _____</p> <p><small>Report results of Multiple Completions and Recompletions to different reservoirs on WELL COMPLETION OR RECOMPLETION AND LOG form.</small></p> <p><small>* Must be accompanied by a cement verification report.</small></p>	<input type="checkbox"/> Abandonment *	<input type="checkbox"/> New Construction	<input type="checkbox"/> Casing Repair	<input type="checkbox"/> Pull or Alter Casing	<input type="checkbox"/> Change of Plans	<input type="checkbox"/> Shoot or Acidize	<input type="checkbox"/> Conversion to Injection	<input type="checkbox"/> Vent or Flare	<input type="checkbox"/> Fracture Treat	<input type="checkbox"/> Water Shut-Off	<input type="checkbox"/> Other _____	
<input type="checkbox"/> Abandonment	<input type="checkbox"/> New Construction																										
<input type="checkbox"/> Casing Repair	<input type="checkbox"/> Pull or Alter Casing																										
<input type="checkbox"/> Change of Plans	<input type="checkbox"/> Recompletion																										
<input type="checkbox"/> Conversion to Injection	<input type="checkbox"/> Shoot or Acidize																										
<input type="checkbox"/> Fracture Treat	<input type="checkbox"/> Vent or Flare																										
<input type="checkbox"/> Multiple Completion	<input type="checkbox"/> Water Shut-Off																										
<input checked="" type="checkbox"/> Other <u>See Below</u>																											
<input type="checkbox"/> Abandonment *	<input type="checkbox"/> New Construction																										
<input type="checkbox"/> Casing Repair	<input type="checkbox"/> Pull or Alter Casing																										
<input type="checkbox"/> Change of Plans	<input type="checkbox"/> Shoot or Acidize																										
<input type="checkbox"/> Conversion to Injection	<input type="checkbox"/> Vent or Flare																										
<input type="checkbox"/> Fracture Treat	<input type="checkbox"/> Water Shut-Off																										
<input type="checkbox"/> Other _____																											

12. DESCRIBE PROPOSED OR COMPLETED OPERATIONS (Clearly state all pertinent details, and give pertinent dates. If well is directionally drilled, give subsurface locations and measured and true vertical depths for all markers and zones pertinent to this work)

RGU wants to put a small 10'x10'x4' pit on location. This pit will be constructed with native materials. The surface material is the Mancos Shale. This pit will be used to blow down the separator once or twice a month. Approximately 3 barrels of produced water will be put into the pit at one time. The pit will be surrounded by a barbed-wire fence. See Attachment 1 for site-specific scores.

13. Name & Signature: STEVEN L. PRINCE *Steven L. Prince* Title: OPERATIONS MANAGER Date: 5/13/94

(This space for State use only)

Accepted by the State
of Utah Division of
Oil, Gas and Mining
Date: 6-1-94
By: [Signature]

**Evaluation Ranking Criteria and Rank Score
For Reserve and Onsite Pit Liner Requirements**

Site-Specific Factors	Ranking Score	Final Ranking Score
Distance to Groundwater (feet) >200 100 to 200 75 to 100 25 to 75 <25 or recharge area	0 5 10 15 20	0
Distance to Surf. Water (feet) >1000 300 to 1000 200 to 300 100 to 200 < 100	0 2 10 15 20	0
Distance to Nearest Municipal Well (feet) >5280 1320 to 5280 500 to 1320 <500	0 5 10 20	0
Distance to Other Wells (feet) >1320 300 to 1320 <300	0 10 20	0
Native Soil Type Low permeability Mod. permeability High permeability	0 10 20	0
Fluid Type Air/mist Fresh Water TDS >5000 and <10000 TDS >10000 or Oil Base Mud Fluid containing significant levels of hazardous constituents	0 5 10 15 20	10
Drill Cuttings Normal Rock Salt or detrimental	0 10	0

Annual Precipitation (inches) <10 10 to 20 >20	0 5 10	0
Affected Populations <10 10 to 30 30 to 50 >50	0 6 8 10	0
Presence of Nearby Utility Conduits Not Present Unknown Present	0 10 15	0

Final Score	10
--------------------	----

OPERATOR River Gas of Utah
ADDRESS 511 Energy Center Blvd.
Northport, AL 35476

OPERATOR ACCT. NO. H 1600

ACTION CODE	CURRENT ENTITY NO.	NEW ENTITY NO.	API NUMBER	WELL NAME	WELL LOCATION					SPUD DATE	EFFECTIVE DATE
					QQ	SC	TP	RG	COUNTY		
B	11256	→	43-007-30252	Utah 19-77	SW/NW	19	15S	10E	Carbon	08/27/94	
WELL 1 COMMENTS: <i>Entity added 9-8-94. (Drunkards Wash Unit) f</i>											
WELL 2 COMMENTS:											
WELL 3 COMMENTS:											
WELL 4 COMMENTS:											
WELL 5 COMMENTS:											

- ACTION CODES (See instructions on back of form)
- A - Establish new entity for new well (single well only)
 - B - Add new well to existing entity (group or unit well)
 - C - Re-assign well from one existing entity to another existing entity
 - D - Re-assign well from one existing entity to a new entity
 - E - Other (explain in comments section)

NOTE: Use COMMENT section to explain why each Action Code was selected.
(3/89)

Terry Burns *Terry Burns*
Signature
Geologist 08/30/94
Title Date
Phone No. (205) 759-3282

SEP

STATE OF UTAH
DIVISION OF OIL, GAS AND MINING

5. LEASE DESIGNATION AND SERIAL NO.
ML38830

6. IF INDIAN, ALLOTTEE OR TRIBE NAME
N/A

7. UNIT AGREEMENT NAME
Drunkards Wash UTU67921X

8. FARM OR LEASE NAME
Utah

9. WELL NO.
19-77

10. FIELD AND POOL OR WILDCAT
Drunkards Wash

11. REC. T., R., W. OR BLOCK AND CORNER OR AREA
Sec 19, T15S, R10E
145

WELL COMPLETION OR RECOMPLETION REPORT AND LOG

1. TYPE OF WELL: OIL WELL GAS WELL DRY OTHER Coalbed Methane

2. TYPE OF COMPLETION: NEW WELL WORK OVER DEEP-EN PLUG BACK DIFF. ESTER OTHER

3. NAME OF OPERATOR
River Gas Corporation (205)759-3282

4. ADDRESS OF OPERATOR
511 Energy Center Blvd., Northport, AL 35476

5. LOCATION OF WELL (Report location clearly and in accordance with any State requirements)
At surface 1780' FNL & 660' FWL (SW/4 of NW/4)
At top prod. interval reported below same
At total depth same

14. API NO. 43-007-30252 | DATE ISSUED 05/04/94

12. COUNTY Carbon | 13. STATE Utah

15. DATE SPUNDED 0827/94 | 16. DATE T.D. REACHED 08/29/94 | 17. DATE COMPL. (Ready to prod.) 01/06/95 (Plug & Ann.) | 18. ELEVATIONS (DF, RR, XT, CX, ETC.) GR: 5695'

19. ELEV. CASINGHEAD ---
20. TOTAL DEPTH, MD A TO 1890' | 21. PLUG BACK T.D., MD A TO --- | 22. IF MULTIPLE COMPL. HOW MANY --- | 23. INTERVALS DRILLED BY --- | ROTARY TOOLS to TD | CABLE TOOLS ---

24. PRODUCING INTERVAL(S), OF THIS COMPLETION—TOP, BOTTOM, NAME (MD AND TYP) 1524-32, 1562-72, 1594-1604, 1610-16, 1620-26 (KGS) | 25. WAS DIRECTIONAL SURVEY MADE No

26. TYPE ELECTRIC AND OTHER LOGS ON Caliper, gamma ray, neutron, temp, & induction | 27. WAS WELL CORED YES NO (See completion notes) | DRILL STEM TEST YES NO (See completion notes)

28. CASING RECORD (Report all strings set in well)

CASING SIZE	WEIGHT, LB./FT.	DEPTH SET (MD)	HOLE SIZE	CEMENTING RECORD	AMOUNT FULLED
12-3/4"	---	20'	14-3/4"	conductor	
8-5/8"	---	312.2'	11"	135 sx "G" 2% CaCl	
5-1/2"	17#	1869'	7-7/8"	165 sx 50/50 Poz & 60 sx 10-1 RFC	

29. LINER RECORD | 30. TUBING RECORD

SIZE	TOP (MD)	BOTTOM (MD)	BACKS CEMENT	SCREEN (MD)	SIZE	DEPTH SET (MD)	PACKER SET (MD)
					2-7/8"	1681'	

31. PERFORATION RECORD (Method, size and number)

1) 1524-32, 1562-72	2) 1594-1604	3) 1610-16, 1620-26

32. ACID, SHOT, FRACTURE CEMENT SQUEEZE ETC.

DEPTH INTERVAL (MD)	AMOUNT AND KIND OF MATERIAL USED
1) 30,000# 20/40; 55,000# 12/20; 34,083 gal. fluid	
2) 30,000# 20/40; 26,000# 12/20; 32,374 gal. fluid	
3) 20,000# 20/40; 30,000# 12/20; 36,312 gal. fluid	

33. PRODUCTION

DATE FIRST PRODUCTION 01/06/95 | PRODUCTION METHOD (Flowing, gas lift, pumping—size and type of pump) | WELL STATUS (Producing or Abandon) Producing

34. DISPOSITION OF GAS (Sold, used for fuel, vented, etc.)

DATE OF TEST	HOURS TESTED	CHOKE SIZE	PERIOD FOR TEST PERIOD	OIL—BBL	Gas—MCF	WATER—BBL	Gas-OIL RATIO
01/07/95	24	--		---	126	1	---
88	88			---	126	1	---

35. TEST WITNESSED BY
Mike Farrens

36. I hereby certify that the foregoing and attached information is complete and correct as determined from all available records.

SIGNED Dennis Plowman TITLE Reservoir Technician DATE 01/19/95

See Spaces for Additional Data on Reverse Side

INSTRUCTIONS

This form should be completed in compliance with the Utah Oil and Gas Conservation General Rules. If not filed prior to this time, all logs, tests, and directional surveys as required by Utah Rules should be attached and submitted with this report.

ITEM 10: Indicate which elevation is used as reference for depth measurements given in other spaces on this form and on any attachments.

ITEMS 22 and 24: If this well is completed for separate production from more than one interval zone (multiple completion), so state in item 22, and in item 24 show the producing interval, or intervals, top(s), bottom(s) and name(s) for only the interval reported in item 33. Submit a separate report (page) on this form, adequately identified, for each additional interval to be separately produced, showing the additional data pertinent to such interval.

ITEM 29: "Sacks Cement": Attached supplemental records for this well should show the details of any multiple stage cementing and the location of the cementing tool.

ITEM 33: Submit a separate completion report on this form for each interval to be separately produced (see instruction for items 22 and 24 above).

37. SUMMARY OF POROUS ZONES:

Show all important zones of porosity and contents thereof; cored intervals; and all drill-stem tests, including depth interval tested, cushion used, time lost, open flowing and shut-in pressures, and recoveries.

Formation	Top	Bottom	Description, contents, etc.
Ferron	1510'		Sandstone, siltstone, and coal
Ferron Coal	1522'	1615'	Coal with interbedded sandstone, and siltstone

38. GEOLOGIC MARKERS Blue Gate Bentonite Lower Blue Gate Bentonite

Name	Head	Depth	Interval	Depth
Blue Gate		1320'		
Lower Blue Gate		1412'		

REPORT OF WATER ENCOUNTERED DURING DRILLING - FORM 7 (1/89)

1. Well name and number: Utah 19-77
API number: 43-007-30252

2. Well location: QQ SW/NW section 19 township 15S range 10E county Carbon

3. Well operator: River Gas of Utah
Address: 511 Energy Center Blvd. phone: (205) 759-3282
Northport, AL 35476

4. Drilling contractor: Pense Brothers Drilling Co.
Address: 800 Newberry Street, PO Box 551 phone: (314) 783-3347
Frederick, MO 63645

5. Water encountered (continue on reverse side if necessary)

Depth		Volume (flow rate or head)	Quality (fresh or salty)
from	to		
1570'	1585'	5 gpm	salty

6. Formation tops: _____

If an analysis has been made of the water encountered, please attach a copy of the report to this form.

I certify that this report is true and complete to the best of my knowledge.

Name Terry Burns Signature Terry Burns
Title Geologist Date 08/30/94

Comments:

LAW OFFICES

PRUITT, GUSHEE & BACHTELL

SUITE 1850 BENEFICIAL LIFE TOWER

SALT LAKE CITY, UTAH 84111-1495

(801) 531-8446

TELECOPIER (801) 531-8468

ROBERT G. PRUITT, JR.
OLIVER W. GUSHEE, JR.
THOMAS W. BACHTELL
A. JOHN DAVIS, III
JOHN W. ANDERSON
FREDERICK M. MACDONALD
ANGELA L. FRANKLIN

OF COUNSEL
JOHN F. WALDO
BRENT A. BOHMAN

February 17, 1995

Utah Division of Oil, Gas and Mining
355 W. North Temple
3 Triad Center, Suite 350
Salt Lake City, Utah 84180-1203

Attn: Lisha Cordova

Re: *River Gas Corporation Merger*

Dear Ms. Cordova:

As you may recall, this office serves as Utah legal counsel for River Gas Corporation ("RGC"). Effective January 1, 1995, River Gas of Utah, Inc. ("RGU") merged into RGC as evidenced by the enclosed Certification of Articles of Merger issued by the Utah Department of Commerce. I have also enclosed a listing of all wells which, to the best of RGC's knowledge, RGU operated and an amendment to the Letter of Credit from RGU's surety recognizing the merger and confirming bond coverage for RGC.

Based on the enclosed documentation, please change your records to reflect that RGC is the current operator of all wells formerly operated by RGU. If a formal decision letter recognizing the merger is to be executed, please send the original to RGC at the following address:

River Gas Corporation
Attention: Joseph L. Stephenson, Vice President-Land
511 Energy Center Blvd.
Northport, Alabama 35476,

with a copy to me at the letterhead address.

RECEIVED

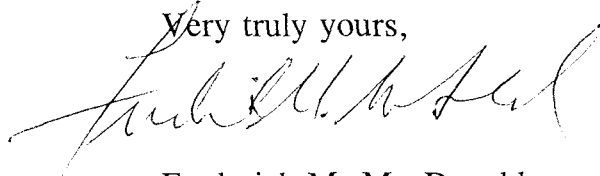
FEB 17 1995

DIVISION OF
OIL, GAS & MINING

Utah Division of Oil, Gas and Mining
February 17, 1995
Page 2


I thank you in advance for your time and cooperation and, should there be any questions or problems, please do not hesitate to contact me.

Very truly yours,

A handwritten signature in cursive script, appearing to read "Frederick M. MacDonald".

Frederick M. MacDonald

FMM:sp
1526.39
Enclosures
cc: Joseph L. Stephenson




**CERTIFICATION
OF ARTICLES OF MERGER**

THE UTAH DIVISION OF CORPORATIONS AND COMMERCIAL CODE HEREBY CERTIFIES THAT Articles of Merger were filed with this office on January 1, 1995, merging RIVER GAS OF UTAH, INC., a corporation of the State of Utah, into RIVER GAS CORPORATION, the surviving corporation which is of the State of Alabama,

AS APPEARS OF RECORD IN THE OFFICES OF THE DIVISION.

File Number: *CO 171151*



Dated this 16th day
of February, 19 95.

Karla S. Woods

Karla T. Woods
Director, Division of
Corporations and Commercial Code

43-007-30229	✓Utah 11-51	15 South, 9 East, 11	Carbon
43-007-30230	✓Utah 11-52	15 South, 9 East, 11	Carbon
43-007-30231	✓Utah 11-53/ <i>FFSD</i>	15 South, 9 East, 11	Carbon
43-007-30232	✓Utah 12-54	15 South, 9 East, 12	Carbon
43-007-30233	✓Utah 12-55	15 South, 9 East, 12	Carbon
43-007-30234	✓Utah 12-56	15 South, 9 East, 12	Carbon
43-007-30235	✓Utah 07-57	15 South, 10 East, 7	Carbon
43-007-30236	✓Utah 07-58	15 South, 10 East, 7	Carbon
43-00-30237	✓Utah 07-59	15 South, 10 East, 7	Carbon
43-007-30238	✓Utah 07-60	15 South, 10 East, 7	Carbon
43-007-30239	✓Utah 14-61/ <i>FFSD</i>	15 South, 9 East, 14	Carbon
43-007-30240	✓Utah 14-62/ <i>FFSD</i>	15 South, 9 East, 14	Carbon
43-007-30241	✓Utah 14-63/ <i>FFSD</i>	15 South, 9 East, 14	Carbon
43-007-30242	✓Utah 14-64/ <i>FFSD</i>	15 South, 9 East, 14	Carbon
43-007-30243	✓Utah 13-65	15 South, 9 East, 13	Carbon
43-007-30244	✓Utah 13-66/ <i>FFSD</i>	15 South, 9 East, 13	Carbon
43-007-30245	✓Utah 13-67/ <i>FFSD</i>	15 South, 9 East, 13	Carbon
43-007-30246	✓Utah 13-68/ <i>FFSD</i>	15 South, 9 East, 13	Carbon
43-007-30247	✓Utah 18-69	15 South, 10 East, 18	Carbon
43-007-30248	✓Utah 18-70	15 South, 10 East, 18	Carbon
43-007-30249	✓Utah 18-71	15 South, 10 East, 18	Carbon
43-007-30250	✓Utah 18-72	15 South, 10 East, 18	Carbon
43-007-30251	✓Utah 22-76	14 South, 9 East, 22	Carbon
43-007-30252	✓Utah 19-77/ <i>FFSD</i>	15 South, 10 East, 19	Carbon
43-007-30253	✓Utah 31-79	14 South, 10 East, 31	Carbon
43-007-30255	✓Utah 24-80/ <i>FFSD</i>	15 South, 9 East, 24	Carbon

Speed Letter[®]

To Ed Bonner
~~State Lands~~ SCHOOL & INSTITUTIONAL
TRUST LANDS ADMIN.

From Don Staley
Oil, Gas and Mining

Subject Operator Change

- No. 9 & 10 FOLD
MESSAGE

Date 3/10 19 95

Ed,

For your information, attached are copies of documents regarding an operator change on a state lease(s). These companies have complied with our requirements. Our records have been updated. Bonding should be reviewed by State Lands ASAP.

Former Operator: River Gas of Utah Inc (N1600)

New Operator : River Gas Corporation (N1605)

Well: API: Entity: S-T-R:

See Attachments

- No. 9 FOLD
- No. 10 FOLD CC: Operator File

Signed Don Staley

REPLY

Date _____ 19 _____

Signed

Division of Oil, Gas and Mining
OPERATOR CHANGE WORKSHEET

Routing:

1- LPC / GLL
2-LWP / 7-PL <i>Cmf</i>
3- DT 8-SJ
4-VLC / 9-FILE
5-RJF ✓
6-LWP ✓

Attach all documentation received by the division regarding this change.
Initial each listed item when completed. Write N/A if item is not applicable.

Change of Operator Designation of Agent
 Designation of Operator Operator Name Change Only

The operator of the well(s) listed below has changed (EFFECTIVE DATE: 1-1-95)

TO (new operator)	<u>RIVER GAS CORPORATION</u>	FROM (former operator)	<u>RIVER GAS OF UTAH INC</u>
(address)	<u>511 ENERGY CENTER BLVD</u>	(address)	<u>511 ENERGY CENTER BLVD</u>
	<u>NORTHPORT AL 35476</u>		<u>NORTHPORT AL 35476</u>
phone (<u>205</u>)	<u>759-3282</u>	phone (<u>205</u>)	<u>759-3282</u>
account no. <u>N 1605</u>	<u>(2-1-95)</u>	account no. <u>N 1600</u>	

Well(s) (attach additional page if needed):

***DRUNKARDS WASH UNIT**

Name: <u>**SEE ATTACHED**</u>	API: _____	Entity: _____	Sec _____	Twp _____	Rng _____	Lease Type: _____
Name: _____	API: _____	Entity: _____	Sec _____	Twp _____	Rng _____	Lease Type: _____
Name: _____	API: _____	Entity: _____	Sec _____	Twp _____	Rng _____	Lease Type: _____
Name: _____	API: _____	Entity: _____	Sec _____	Twp _____	Rng _____	Lease Type: _____
Name: _____	API: _____	Entity: _____	Sec _____	Twp _____	Rng _____	Lease Type: _____
Name: _____	API: _____	Entity: _____	Sec _____	Twp _____	Rng _____	Lease Type: _____
Name: _____	API: _____	Entity: _____	Sec _____	Twp _____	Rng _____	Lease Type: _____

OPERATOR CHANGE DOCUMENTATION

- Ylc 1. (Rule R615-8-10) Sundry or other legal documentation has been received from former operator (Attach to this form). *(Reg. 2-1-95) (Rec'd 2-17-95)*
- N/A 2. (Rule R615-8-10) Sundry or other legal documentation has been received from new operator (Attach to this form).
- Ylc 3. The Department of Commerce has been contacted if the new operator above is not currently operating any wells in Utah. Is company registered with the state? (yes/no) ____ If yes, show company file number: # 171151. *(c.A. 12/94)*
- Ylc 4. (For Indian and Federal Wells ONLY) The BLM has been contacted regarding this change (attach Telephone Documentation Form to this report). Make note of BLM status in comments section of this form. Management review of **Federal and Indian** well operator changes should take place prior to completion of steps 5 through 9 below.
- Ylc 5. Changes have been entered in the Oil and Gas Information System (Wang/IBM) for each well listed above. *(3-7-95)*
- LWP 6. Cardex file has been updated for each well listed above. *3-8-95*
- LWP 7. Well file labels have been updated for each well listed above. *3-9-95*
- Ylc 8. Changes have been included on the monthly "Operator, Address, and Account Changes" memo for distribution to State Lands and the Tax Commission. *(3-6-95)*
- Ylc 9. A folder has been set up for the Operator Change file, and a copy of this page has been placed there for reference during routing and processing of the original documents.

ENTITY REVIEW

- Yes* 1. (Rule R615-8-7) Entity assignments have been reviewed for all wells listed above. Were entity changes made? (yes/no) (no) ____ (If entity assignments were changed, attach copies of Form 6, Entity Action Form).
- N/A* 2. State Lands and the Tax Commission have been notified through normal procedures of entity changes.

BOND VERIFICATION (Fee wells only)

**Trust Lands / IDLOC # S 304606 / 80,000 "Nm Chg Ldr rec'd 8 Aprv."*

- Yes* 1. (Rule R615-3-1) The new operator of any fee lease well listed above has furnished a proper bond. *IDLOC # 5368586 / 80,000 "Nm Chg Ldr rec'd 1-30-95"*
- ____ 2. A copy of this form has been placed in the new and former operators' bond files.
- N/A* 3. The former operator has requested a release of liability from their bond (yes/no) ____ . Today's date _____ 19____ . If yes, division response was made by letter dated _____ 19____ .

LEASE INTEREST OWNER NOTIFICATION RESPONSIBILITY

- N/A* 1. (Rule R615-2-10) The former operator/lessee of any **fee lease** well listed above has been notified by letter dated _____ 19____, of their responsibility to notify any person with an interest in such lease of the change of operator. Documentation of such notification has been requested.
- DTJ* 2. Copies of documents have been sent to State Lands for changes involving **State leases**. *3/10/95 to Ed Connor*

FILMING

KAR 1. All attachments to this form have been microfilmed. Date: FEBRUARY 13 1996.

FILING

- ____ 1. Copies of all attachments to this form have been filed in each well file.
- ____ 2. The original of this form and the original attachments have been filed in the Operator Change file.

COMMENTS

** Bim / SE Aprv. eff. 2-16-95.*

950307 GH/WIC FE Not necessary 31-01-DI/wic, Telenis #1/WDA, Area #1/WDA.

STATE OF UTAH
DIVISION OF OIL, GAS AND MINING

SUNDRY NOTICES AND REPORTS ON WELLS

Do not use this form for proposals to drill new wells, deepen existing wells, or to reenter plugged and abandoned wells.
Use APPLICATION FOR PERMIT TO DRILL OR DEEPEN form for such proposals.

1. Type of Well: OIL GAS OTHER:

2. Name of Operator: River Gas Corporation

3. Address and Telephone Number: 1305 South 100 East, Price, UT 84501 (801)637-8876

4. Location of Well
Footages: 1780' FNL, 660' FWL

5. Lease Designation and Serial Number:
ML38830

6. If Indian, Allottee or Tribe Name:
N/A

7. Unit Agreement Name:
UTU67921X Drunkards Wash

8. Well Name and Number:
Utah 19-77

9. API Well Number:
43-007-30252

10. Field or Pool, or Wildcat:
WILDCAT

County: CARBON
State: UTAH

11. CHECK APPROPRIATE BOXES TO INDICATE NATURE OF NOTICE, REPORT, OR OTHER DATA

NOTICE OF INTENT
(Submit in Duplicate)

- Abandon
- Repair Casing
- Change of Plans
- Convert to Injection
- Fracture Treat or Acidize
- Multiple Completion
- Other _____
- New Construction
- Pull or Alter Casing
- Recomplete
- Reperforate
- Vent or Flare
- Water Shut-Off

Approximate date work will start _____

SUBSEQUENT REPORT
(Submit Original Form Only)


- Abandon *
- Repair Casing
- Change of Plans
- Convert to Injection
- Fracture Treat or Acidize
- Other Chemical Treatment
- New Construction
- Pull or Alter Casing
- Reperforate
- Vent or Flare
- Water Shut-Off

Date of work completion _____

Report results of Multiple Completions and Recompletions to different reservoirs on WELL COMPLETION OR RECOMPLETION REPORT AND LOG form.

12. DESCRIBE PROPOSED OR COMPLETED OPERATIONS (Clearly state all pertinent details, and give pertinent dates. If well is directionally drilled, give subsurface locations and measured and true vertical depths for all markers and zones pertinent to this work.)

Please be advised that the above referenced well was chemically treated with 4000 gallons of low pH fluid on 02/05/97.



13.

Name & Signature: Jerry H. Dietz

Title: Production Engineer

Date: 4/2/97

(This space for state use only)

DIVISION OF OIL, GAS AND MINING

SUNDRY NOTICES AND REPORTS ON WELLS

Do not use this form for proposals to drill new wells, deepen existing wells, or to reenter plugged and abandoned wells.
Use APPLICATION FOR PERMIT TO DRILL OR DEEPEN form for such proposals.

5. Lease Designation and Serial Number:
ML38830

6. If Indian, Allottee or Tribe Name:
N/A

7. Unit Agreement Name:
UTU-67921X - Drunkards Wash

8. Well Name and Number:
Utah 19-77

9. API Well Number:
43-007-30252

10. Field or Pool, or Wildcat:
Wildcat

1. Type of Well: OIL GAS OTHER:

2. Name of Operator:
River Gas Corporation

3. Address and Telephone Number:
1305 South 100 East, Price, UT 84501 (801)637-8876

4. Location of Well
Footages: 1780' FNL, 660' FWL
County: Carbon County
QQ, Sec., T., R., M.: SW/NW SEC. 19, T15S, R10E, SLB & M
State: Utah

CHECK APPROPRIATE BOXES TO INDICATE NATURE OF NOTICE, REPORT, OR OTHER DATA

NOTICE OF INTENT
(Submit in Duplicate)

- Abandon
- Repair Casing
- Change of Plans
- Convert to Injection
- Fracture Treat or Acidize
- Multiple Completion
- Other _____
- New Construction
- Pull or Alter Casing
- Recomplete
- Reperforate
- Vent or Flare
- Water Shut-Off

Approximate date work will start _____

SUBSEQUENT REPORT
(Submit Original Form Only)


- Abandon *
- Repair Casing
- Change of Plans
- Convert to Injection
- Fracture Treat or Acidize
- Other Chemical Treatment
- New Construction
- Pull or Alter Casing
- Reperforate
- Vent or Flare
- Water Shut-Off

Date of work completion _____

Report results of Multiple Completions and Recompletions to different reservoirs on WELL COMPLETION OR RECOMPLETION REPORT AND LOG form.

12. DESCRIBE PROPOSED OR COMPLETED OPERATIONS (Clearly state all pertinent details, and give pertinent dates. If well is directionally drilled, give subsurface locations and measured and true vertical depths for all markers and zones pertinent to this work.)

Please be advised that the above referenced well was chemically treated with 4000 gallons of low pH fluid on 09/29/97.

13. Name & Signature: Jerry H. Dietz  Title: Field Supervisor/Engineer Date: 10/05/97

(This space for state use only)

STATE OF UTAH
DIVISION OF OIL, GAS AND MINING

ORIGINAL

SUNDRY NOTICES AND REPORTS ON WELLS		5. Lease Designation and Serial Number: ML38830
		6. If Indian, Allottee or Tribe Name: N/A
Do not use this form for proposals to drill new wells, deepen existing wells, or to reenter plugged and abandoned wells. Use APPLICATION FOR PERMIT TO DRILL OR DEEPEN form for such proposals.		7. Unit Agreement Name: UTU-67921X - Drunkards Wash
1. Type of Well: OIL <input type="checkbox"/> GAS <input checked="" type="checkbox"/> OTHER:		8. Well Name and Number: Utah 19-77
2. Name of Operator: River Gas Corporation		9. API Well Number: 43-007-30252
3. Address and Telephone Number: 1305 South 100 East, Price, UT 84501 (801)637-8876		10. Field or Pool, or Wildcat: Wildcat
4. Location of Well Footages: 1780' FNL, 660' FWL QQ, Sec., T., R., M.: SW/NW SEC. 19, T ¹⁴ S, R10E, SLB & M		County: Carbon County State: Utah


11. CHECK APPROPRIATE BOXES TO INDICATE NATURE OF NOTICE, REPORT, OR OTHER DATA

NOTICE OF INTENT (Submit in Duplicate)	SUBSEQUENT REPORT (Submit Original Form Only)
<input type="checkbox"/> Abandon <input type="checkbox"/> Repair Casing <input checked="" type="checkbox"/> Change of Plans <input type="checkbox"/> Convert to Injection <input type="checkbox"/> Fracture Treat or Acidize <input type="checkbox"/> Multiple Completion <input type="checkbox"/> Other _____ Approximate date work will start _____	<input type="checkbox"/> Abandon * <input type="checkbox"/> Repair Casing <input type="checkbox"/> Change of Plans <input type="checkbox"/> Convert to Injection <input type="checkbox"/> Fracture Treat or Acidize <input type="checkbox"/> Other _____ Date of work completion _____ Chemical Treatment _____ <small>Report results of Multiple Completions and Recompletions to different reservoirs on WELL COMPLETION OR RECOMPLETION REPORT AND LOG form. * Must be accompanied by a cement verification report.</small>
<input type="checkbox"/> New Construction <input type="checkbox"/> Pull or Alter Casing <input type="checkbox"/> Recomplete <input type="checkbox"/> Reperforate <input type="checkbox"/> Vent or Flare <input type="checkbox"/> Water Shut-Off	<input type="checkbox"/> New Construction <input type="checkbox"/> Pull or Alter Casing <input type="checkbox"/> Reperforate <input type="checkbox"/> Vent or Flare <input type="checkbox"/> Water Shut-Off

12. DESCRIBE PROPOSED OR COMPLETED OPERATIONS (Clearly state all pertinent details, and give pertinent dates. If well is directionally drilled, give subsurface locations and measured and true vertical depths for all markers and zones pertinent to this work.)

Please be advised that the above referenced well was chemically treated with 4000 gallons of low Ph fluid and 250 gallons of 7% HCL on 04/02/98.

13.

Name & Signature: Jerry H. Dietz  Title: Field Superintendent/Engineer Date: 04/10/98

(This space for state use only)

**Accepted by the
Utah Division of
Oil, Gas and Mining**

FOR RECORD ONLY

(4/94) See Instructions on Reverse Side

WTC
11-8-98
RTH

DIVISION OF OIL, GAS AND MINING

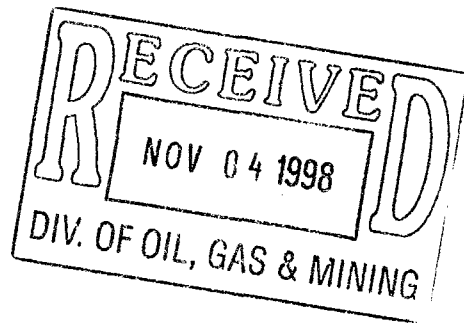
SUNDRY NOTICES AND REPORTS ON WELLS	5. Lease Designation and Serial Number: 38830
Do not use this form for proposals to drill new wells, deepen existing wells, or to reenter plugged and abandoned wells. Use APPLICATION FOR PERMIT TO DRILL OR DEEPEN form for such proposals.	6. If Indian, Allottee or Tribe Name: N/A
1. Type of Well: OIL <input type="checkbox"/> GAS <input checked="" type="checkbox"/> OTHER:	7. Unit Agreement Name: UTU-67921X - Drunkards Wash
2. Name of Operator: River Gas Corporation	8. Well Name and Number: Utah 19-77
3. Address and Telephone Number: 1305 South 100 East, Price, UT 84501 (435) 637-8876	9. API Well Number: 43-007-30252
4. Location of Well Footages: 1780' FNL, 660' FWL QQ, Sec., T., R., M.: SW/NW SEC. 19, T13S, R10E, SLB & M	10. Field or Pool, or Wildcat: Drunkards Wash County: Carbon County State: Utah

11. **CHECK APPROPRIATE BOXES TO INDICATE NATURE OF NOTICE, REPORT, OR OTHER DATA**

NOTICE OF INTENT (Submit in Duplicate)	SUBSEQUENT REPORT (Submit Original Form Only)
<input type="checkbox"/> Abandon <input type="checkbox"/> Repair Casing <input type="checkbox"/> Change of Plans <input type="checkbox"/> Convert to Injection <input type="checkbox"/> Fracture Treat or Acidize <input type="checkbox"/> Multiple Completion <input type="checkbox"/> Other _____ Approximate date work will start _____	<input type="checkbox"/> Abandon * <input type="checkbox"/> Repair Casing <input type="checkbox"/> Change of Plans <input type="checkbox"/> Convert to Injection <input type="checkbox"/> Fracture Treat or Acidize <input checked="" type="checkbox"/> Other <u>Chemical/Flush Treatment</u> Date of work completion <u>October 14, 1998</u> Report results of Multiple Completions and Recompletions to different reservoirs on WELL COMPLETION OR RECOMPLETION REPORT AND LOG form. * Must be accompanied by a cement verification report.

12. DESCRIBE PROPOSED OR COMPLETED OPERATIONS (Clearly state all pertinent details, and give pertinent dates. If well is directionally drilled, give subsurface locations and measured and true vertical depths for all markers and zones pertinent to this work.)

Please be advised that the above referenced well was chemically treated with 4000 gallons of low Ph fluid and 250 gallons of 7% HCL on 10/14/98.



13.

Name & Signature: Jerry H. Dietz Title: Field Superintendent/Engineer Date: 10/22/98

(This space for state use only)

STATE OF UTAH
DIVISION OF OIL, GAS AND MINING

ORIGINAL

SUNDRY NOTICES AND REPORTS ON WELLS

Do not use this form for proposals to drill new wells, deepen existing wells, or to reenter plugged and abandoned wells.
Use APPLICATION FOR PERMIT TO DRILL OR DEEPEN form for such proposals.

5. Lease Designation and Serial Number:
ML - 38830

6. If Indian, Allottee or Tribe Name:
N/A

7. Unit Agreement Name:
UTU67921X Drunkards Wash

8. Well Name and Number:
Utah 19-77

9. API Well Number:
43-007-30252

10. Field or Pool, or Wildcat:
Drunkards Wash

1. Type of Well: OIL GAS OTHER:

2. Name of Operator:
River Gas Corporation

3. Address and Telephone Number:
1305 South 100 East, Price, UT 84501 (435) 637-8876

4. Location of Well
Footages: 1780' FNL, 660' FWL
County: Carbon County
QQ, Sec., T., R., M.: SW/NW SEC. 19, T15S, R10E, SLB & M
State: Utah

11. **CHECK APPROPRIATE BOXES TO INDICATE NATURE OF NOTICE, REPORT, OR OTHER DATA**

NOTICE OF INTENT (Submit in Duplicate)		SUBSEQUENT REPORT (Submit Original Form Only)	
<input type="checkbox"/> Abandon	<input type="checkbox"/> New Construction	<input type="checkbox"/> Abandon *	<input type="checkbox"/> New Construction
<input type="checkbox"/> Repair Casing	<input type="checkbox"/> Pull or Alter Casing	<input type="checkbox"/> Repair Casing	<input type="checkbox"/> Pull or Alter Casing
<input type="checkbox"/> Change of Plans	<input type="checkbox"/> Recomplete	<input type="checkbox"/> Change of Plans	<input type="checkbox"/> Reperforate
<input type="checkbox"/> Convert to Injection	<input type="checkbox"/> Reperforate	<input type="checkbox"/> Convert to Injection	<input type="checkbox"/> Vent or Flare
<input type="checkbox"/> Fracture Treat or Acidize	<input type="checkbox"/> Vent or Flare	<input type="checkbox"/> Fracture Treat or Acidize	<input type="checkbox"/> Water Shut-Off
<input type="checkbox"/> Multiple Completion	<input type="checkbox"/> Water Shut-Off	<input checked="" type="checkbox"/> Other <u>Chemical/Flush Treatment</u>	
<input type="checkbox"/> Other _____		Date of work completion <u>11/12/99</u>	
Approximate date work will start _____		Report results of Multiple Completions and Recompletions to different reservoirs on WELL COMPLETION OR RECOMPLETION REPORT AND LOG form.	

12. DESCRIBE PROPOSED OR COMPLETED OPERATIONS (Clearly state all pertinent details, and give pertinent dates. If well is directionally drilled, give subsurface locations and measured and true vertical depths for all markers and zones pertinent to this work.)

Please be advised that the above referenced well was chemically treated with 4000 gallons of low Ph fluid and 250 gallons of 7 1/2% HCL on 11/12/99.

13. Name & Signature: Rochelle Crabtree Title: Administrative Assistant - Production Date: 12/14/99

(This space for state use only)

STATE OF UTAH
DIVISION OF OIL, GAS AND MINING

ORIGINAL

SUNDRY NOTICES AND REPORTS ON WELLS

Do not use this form for proposals to drill new wells, deepen existing wells, or to reenter plugged and abandoned wells.
Use APPLICATION FOR PERMIT TO DRILL OR DEEPEN form for such proposals.

5. Lease Designation and Serial Number:
ML - 38830

6. If Indian, Allottee or Tribe Name:
N/A

7. Unit Agreement Name:
UTU67921X Drunkards Wash

8. Well Name and Number:
Utah 19-77

9. API Well Number:
43-007-30252

10. Field or Pool, or Wildcat:
Drunkards Wash

1. Type of Well: OIL GAS OTHER:

2. Name of Operator:
River Gas Corporation

3. Address and Telephone Number:
1305 South 100 East, Price, UT 84501 (435) 637-8876

4. Location of Well
Footages: 1780' FNL, 660' FWL County: Carbon County
QQ, Sec., T., R., M.: SW/NW SEC. 19, T15S, R10E, SLB & M State: Utah

11. **CHECK APPROPRIATE BOXES TO INDICATE NATURE OF NOTICE, REPORT, OR OTHER DATA**

NOTICE OF INTENT (Submit in Duplicate)	SUBSEQUENT REPORT (Submit Original Form Only)
<input type="checkbox"/> Abandon	<input type="checkbox"/> Abandon *
<input type="checkbox"/> Repair Casing	<input type="checkbox"/> Repair Casing
<input type="checkbox"/> Change of Plans	<input type="checkbox"/> Change of Plans
<input type="checkbox"/> Convert to Injection	<input type="checkbox"/> Convert to Injection
<input type="checkbox"/> Fracture Treat or Acidize	<input type="checkbox"/> Fracture Treat or Acidize
<input type="checkbox"/> Multiple Completion	<input checked="" type="checkbox"/> Other <u>Chemical/Flush Treatment</u>
<input type="checkbox"/> Other _____	
<input type="checkbox"/> New Construction	<input type="checkbox"/> New Construction
<input type="checkbox"/> Pull or Alter Casing	<input type="checkbox"/> Pull or Alter Casing
<input type="checkbox"/> Recomplete	<input type="checkbox"/> Reperforate
<input type="checkbox"/> Reperforate	<input type="checkbox"/> Vent or Flare
<input type="checkbox"/> Vent or Flare	<input type="checkbox"/> Water Shut-Off
<input type="checkbox"/> Water Shut-Off	
Approximate date work will start _____	Date of work completion <u>11/12/99</u>
	Report results of Multiple Completions and Recompletions to different reservoirs on WELL COMPLETION OR RECOMPLETION REPORT AND LOG form.

12. DESCRIBE PROPOSED OR COMPLETED OPERATIONS (Clearly state all pertinent details, and give pertinent dates. If well is directionally drilled, give subsurface locations and measured and true vertical depths for all markers and zones pertinent to this work.)

Please be advised that the above referenced well was chemically treated with 4000 gallons of low Ph fluid and 250 gallons of 7 1/2% HCL on 11/12/99.

13. Name & Signature: Rochelle Crabtree *Rochelle Crabtree* Title: Administrative Assistant - Production Date: 12/14/99

(This space for state use only)

DEC 17 1999

JAN 11 2000

WTC
11-20-99
John

SUNDRY NOTICES AND REPORTS ON WELLS

Do not use this form for proposals to drill new wells, deepen existing wells, or to reenter plugged and abandoned wells.
Use APPLICATION FOR PERMIT TO DRILL OR DEEPEN form for such proposals.

5. Lease Designation and Serial Number: <u>ML - 38830</u>	
6. If Indian, Allottee or Tribe Name: <u>N/A</u>	
7. Unit Agreement Name: <u>UTU67921X Drunkards Wash</u>	
8. Well Name and Number: <u>Utah 19-77</u>	
9. API Well Number: <u>43-007-30252</u>	
10. Field or Pool, or Wildcat: <u>Drunkards Wash</u>	
1. Type of Well: OIL <input type="checkbox"/> GAS <input type="checkbox"/> OTHER <input checked="" type="checkbox"/>	
2. Name of Operator: <u>River Gas Corporation</u>	
3. Address and Telephone Number: <u>6825 South 5300 West, P.O. Box 851, Price, UT 84501 (435) 613-9777</u>	
4. Location of Well Footages: County: <u>1780' FNL, 660' FWL</u> QQ, Sec., T., R., M.: State: <u>SW/NW SEC. 19, T15S, R10E, SLB & M</u>	<u>Carbon County</u> <u>Utah</u>

11. CHECK APPROPRIATE BOXES TO INDICATE NATURE OF NOTICE, REPORT, OR OTHER DATA

NOTICE OF INTENT (Submit in Duplicate)		SUBSEQUENT REPORT (Submit Original Form Only)	
<input type="checkbox"/> Abandon	<input type="checkbox"/> New Construction	<input type="checkbox"/> Abandon *	<input type="checkbox"/> New Construction
<input type="checkbox"/> Repair Casing	<input type="checkbox"/> Pull or Alter Csg	<input type="checkbox"/> Repair Casing	<input type="checkbox"/> Pull or Alter Csg
<input type="checkbox"/> Change of Plans	<input type="checkbox"/> Recomplete	<input type="checkbox"/> Change of Plans	<input type="checkbox"/> Reperforate
<input type="checkbox"/> Convert to Injection	<input type="checkbox"/> Reperforate	<input type="checkbox"/> Convert to Injection	<input type="checkbox"/> Vent or Flare
<input type="checkbox"/> Fracture Treat or Acidize	<input type="checkbox"/> Vent or Flare	<input type="checkbox"/> Fracture Treat or Acidize	<input type="checkbox"/> Water Shut-Off
<input type="checkbox"/> Multiple Completion	<input type="checkbox"/> Water Shut-Off	<input checked="" type="checkbox"/> Other <u>Chemical/Flush Treatment</u>	
<input type="checkbox"/> Other _____		Date of work completion <u>04/18/2000</u>	
Approximate date work will start _____			

Report results of Multiple Completions and Recompletions to different reservoirs on WELL COMPLETION OR RECOMPLETION REPORT AND LOG form.
* Must be accompanied by a cement verification report.

12. DESCRIBE PROPOSED OR COMPLETED OPERATIONS (Clearly state all pertinent details, and give pertinent dates. If well is directionally drilled, give subsurface locations and measured and true vertical depths for all markers and zones pertinent to this work.)

Please be advised that the above referenced well was chemically treated with 4000 gallons of low Ph fluid and 250 gallons of 7 1/2% HCL on 04/18/00.

RECEIVED
DIVISION OF OIL, GAS AND MINING
STATE OF UTAH
APR 28 2000
SALT LAKE CITY, UTAH

13.
Name & Signature: Rochelle Crabtree *Rochelle Crabtree* Title: Administrative Assistant Date: 06/28/2000

(This space for state use only)

STATE OF UTAH
DIVISION OF OIL, GAS AND MINING

COPY ORIGINAL

SUNDRY NOTICES AND REPORTS ON WELLS

Do not use this form for proposals to drill new wells, deepen existing wells, or to reenter plugged and abandoned wells.
Use APPLICATION FOR PERMIT TO DRILL OR DEEPEN form for such proposals.

5. Lease Designation and Serial Number:
ML - 38830

6. If Indian, Allottee or Tribe Name:
N/A

7. Unit Agreement Name:
UTU67921X Drunkards Wash

8. Well Name and Number:
Utah 19-77

9. API Well Number:
43-007-30252

10. Field or Pool, or Wildcat:
Drunkards Wash

1. Type of Well: OIL GAS OTHER

2. Name of Operator:
River Gas Corporation

3. Address and Telephone Number:
6825 South 5300 West, P.O. Box 851, Price, UT 84501 (435) 613-9777

4. Location of Well
Footages: County: 1780' FNL, 660' FWL Carbon County
QQ, Sec., T., R., M.: State: SW/NW SEC. 19, T15S, R10E, SLB & M Utah

11. CHECK APPROPRIATE BOXES TO INDICATE NATURE OF NOTICE, REPORT, OR OTHER DATA

NOTICE OF INTENT
(Submit in Duplicate)

SUBSEQUENT REPORT
(Submit Original Form Only)

- Abandon
 - Repair Casing
 - Change of Plans
 - Convert to Injection
 - Fracture Treat or Acidize
 - Multiple Completion
 - Other _____
- Approximate date work will start _____

- New Construction
- Pull or Alter Csg
- Recomplete
- Reperforate
- Vent or Flare
- Water Shut-Off

- Abandon *
 - Repair Casing
 - Change of Plans
 - Convert to Injection
 - Fracture Treat or Acidize
 - Other Chemical/Flush Treatment
- Date of work completion 04/18/2000

Report results of Multiple Completions and Recompletions to different reservoirs on WELL COMPLETION OR RECOMPLETION REPORT AND LOG form.

* Must be accompanied by a cement verification report.

12. DESCRIBE PROPOSED OR COMPLETED OPERATIONS (Clearly state all pertinent details, and give pertinent dates. If well is directionally drilled, give subsurface locations and measured and true vertical depths for all markers and zones pertinent to this work.)

Please be advised that the above referenced well was chemically treated with 4000 gallons of low Ph fluid and 250 gallons of 7 1/2% HCL on 04/18/00.

13.

Name & Signature: Rochelle Crabtree *Rochelle Crabtree* Title: Administrative Assistant Date: 06/28/2000

(This space for state use only)

WTC

STATE OF UTAH
DIVISION OF OIL, GAS AND MINING

SUNDRY NOTICES AND REPORTS ON WELLS

Do not use this form for proposals to drill new wells, deepen existing wells, or to reenter plugged and abandoned wells
Use APPLICATION FOR PERMIT TO DRILL OR DEEPEN form for such proposals

5 Lease Designation and Serial Number: _____

6 If Indian, Allottee or Tribe Name: _____

7 Unit Agreement Name: _____

8 Well Name and Number: _____

9 API Well Number: _____

10 Field or Pool, or Wildcat: _____

1 Type of Well: OIL GAS OTHER: _____

2 Name of Operator: River Gas Corporation

3 Address and Telephone Number: 6825 S. 5300 W. P.O. Box 851 Price, Utah 84501 (435) 613-9777

4 Location of Well Footages: _____
 County: Carbon County
 State: Utah
 QQ, Sec., T., R., M.: SLB & M

11 CHECK APPROPRIATE BOXES TO INDICATE NATURE OF NOTICE, REPORT, OR OTHER DATA

NOTICE OF INTENT (Submit in Duplicate)		SUBSEQUENT REPORT (Submit Original Form Only)	
<input type="checkbox"/> Abandon	<input type="checkbox"/> New Construction	<input type="checkbox"/> Abandon *	<input type="checkbox"/> New Construction
<input type="checkbox"/> Repair Casing	<input type="checkbox"/> Pull or Alter Casing	<input type="checkbox"/> Repair Casing	<input type="checkbox"/> Pull or Alter Casing
<input type="checkbox"/> Change of Plans	<input type="checkbox"/> Recomplete	<input type="checkbox"/> Change of Plans	<input type="checkbox"/> Reperforate
<input type="checkbox"/> Convert to Injection	<input type="checkbox"/> Reperforate	<input type="checkbox"/> Convert to Injection	<input type="checkbox"/> Vent or Flare
<input type="checkbox"/> Fracture Treat or Acidize	<input type="checkbox"/> Vent or Flare	<input type="checkbox"/> Fracture Treat or Acidize	<input type="checkbox"/> Water Shut-Off
<input type="checkbox"/> Multiple Completion	<input type="checkbox"/> Water Shut-Off	<input type="checkbox"/> Other _____	
<input checked="" type="checkbox"/> Other <u>Change of Operator</u>		Date of work completion _____	
Approximate date work will start _____			

Report results of Multiple Completions and Recompletions to different reservoirs on WELL COMPLETION OR RECOMPLETION REPORT AND LOG form
 * Must be accompanied by a cement verification report

12 DESCRIBE PROPOSED OR COMPLETED OPERATIONS (Clearly state all pertinent details, and give pertinent dates. If well is directionally drilled, give subsurface locations and measured and true vertical depths for all markers and zones pertinent to this work.)

Please be advised that River Gas Corporation is transferring ownership of the attached list of wells to Phillips Petroleum Company 9780 Mt. Pyramid Court, Englewood, CO 80112.
Please direct all correspondence and reports to: Phillips Petroleum Company P.O. Box 3368, Englewood, CO 80155-3368.
Effective 1/1/01

13

Name & Signature: Cal Hurtt *Cal Hurtt* Title: Development Manager Date: 12/19/00

(This space for state use only)

Drunkards Wash Total Well Count

(Through 2000 Drilling Season)

Well #	API #	Location	Section	Tship	Range
Utah 25-09-01	4300730130	1683 FSL, 877 FEL	25	14S	09E
Utah 36-01-02	4300730178	600 FNL, 620 FEL	36	14S	09E
Utah 31-03-03	4300730143	740 FNL, 1780 FWL	31	14S	10E
Utah 36-03-04	4300730142	822 FNL, 2176 FWL	36	14S	09E
Utah 36-09-05	4300730144	2050 FSL, 700 FEL	36	14S	09E
Utah 25-07-06	4300730156	2599 FNL, 1902 FEL	25	14S	09E
Utah 25-11-07	4300730157	1718 FSL, 2210 FWL	25	14S	09E
Utah 26-16-08	4300730181	800 FSL, 750 FEL	26	14S	09E
Utah 35-01-09	4300730180	650 FNL, 850 FEL	35	14S	09E
Utah 31-12-10	4300730183	1995 FSL, 745 FWL	31	14S	10E
Utah 36-11-11	4300730184	1837 FSL, 1903 FWL	36	14S	09E
Utah 19-14-12	4300730182	860 FSL, 1780 FWL	19	14S	10E
Utah 30-05-13	4300730179	1493 FNL, 728 FWL	30	14S	10E
Utah 30-13-14	4300730185	612 FSL, 670 FWL	30	14S	10E
Utah 24-01-15	4300730191	1320 FNL, 1320 FEL	24	14S	09E
Utah 24-03-16	4300730187	1310 FNL, 1525 FWL	24	14S	09E
Utah 24-12-17	4300730208	1320 FSL, 1320 FWL	24	14S	09E
Utah 24-16-18	4300730192	482 FSL, 940 FEL	24	14S	09E
Utah 23-02-19	4300730207	963 FNL, 1470 FEL	23	14S	09E
Utah 23-04-20	4300730194	1291 FNL, 1257 FWL	23	14S	09E
Utah 23-14-21	4300730200	739 FSL, 1716 FWL	23	14S	09E
Utah 23-09-22	4300730201	1320 FSL, 1320 FEL	23	14S	09E
Utah 26-01-23	4300730205	1320 FNL, 1320 FEL	26	14S	09E
Utah 26-06-24	4300730202	1480 FNL, 2000 FWL	26	14S	09E
Utah 26-11-25	4300730204	1500 FSL, 1500 FWL	26	14S	09E
Utah 35-03-26	4300730203	1085 FNL, 1805 FWL	35	14S	09E
Utah 35-10-27	4300730197	2567 FSL, 2151 FEL	35	14S	09E
Utah 35-13-28	4300730198	1236 FSL, 1152 FWL	35	14S	09E
Utah 27-08-29	4300730193	2134 FNL, 753 FEL	27	14S	09E
Utah 27-09-30	4300730186	1359 FSL, 707 FEL	27	14S	09E
Utah 34-01-31	4300730196	464 FNL, 540 FEL	34	14S	09E
Utah 34-09-32	4300730195	1938 FSL, 435 FEL	34	14S	09E
Utah 25-04-33	4300730206	920 FNL, 780 FWL	25	14S	09E
Prettyman 10-15-34	4300730211	842 FSL, 1419 FEL	10	14S	09E
Utah 10-36	4300730302	1213 FNL, 469 FEL	10	15S	09E
Utah 12-15-37	4300730210	1158 FSL, 1494 FEL	12	15S	09E
Utah 06-38	4300730217	899 FNL, 1730 FEL	6	15S	10E
Utah 06-39	4300730218	934 FNL, 819 FWL	6	15S	10E
Utah 06-40	4300730219	2180 FSL, 1780 FEL	6	15S	10E
Utah 06-41	4300730254	2124 FSL, 1054 FWL	6	15S	10E
Utah 01-42	4300730220	860 FNL, 1780 FEL	1	15S	09E
Utah 01-43	4300730221	808 FNL, 1451 FWL	1	15S	09E
Utah 01-44	4300730222	860 FSL, 1320 FWL	1	15S	09E
Utah 01-45	4300730223	1219 FSL, 1318 FEL	1	15S	09E
Utah 02-46	4300730224	860 FNL, 860 FEL	2	15S	09E

Utah 02-47	4300730225	1318 FNL, 1791 FWL	2	15S	09E
Utah 02-48	4300730226	1780 FSL, 860 FEL	2	15S	09E
Utah 02-49	4300730227	1320 FSL, 2080 FWL	2	15S	09E
Utah 11-50	4300730228	860 FNL, 860 FEL	11	15S	09E
Utah 11-51	4300730229	1000 FNL, 1900 FWL	11	15S	09E
Utah 11-52	4300730230	1400 FSL, 1100 FEL	11	15S	09E
Utah 11-53	4300730231	1780 FSL, 1800 FWL	11	15S	09E
Utah 12-54	4300730232	875 FNL, 1015 FWL	12	15S	09E
Utah 12-55	4300730233	1500 FNL, 1320 FEL	12	15S	09E
Utah 12-56	4300730234	1500 FSL, 1320 FWL	12	15S	09E
Utah 07-57	4300730235	1421 FNL, 1003 FWL	7	15S	10E
Utah 07-58	4300730236	1495 FNL, 2006 FEL	7	15S	10E
Utah 07-59	4300730237	1400 FSL, 2100 FEL	7	15S	10E
Utah 07-60	4300730238	954 FSL, 1256 FWL	7	15S	10E
Utah 14-61	4300730239	1386 FNL, 931 FEL	14	15S	09E
Utah 14-62	4300730240	980 FNL, 1385 FWL	14	15S	09E
Utah 14-63	4300730241	1780 FSL, 1320 FEL	14	15S	09E
Utah 14-64	4300730242	907 FSL, 1392 FWL	14	15S	09E
Utah 13-65	4300730243	1320 FNL, 1200 FEL	13	15S	09E
Utah 13-66	4300730244	1276 FNL, 1301 FWL	13	15S	09E
Utah 13-67	4300730245	1800 FSL, 1500 FEL	13	15S	09E
Utah 13-68	4300730246	1320 FSL, 1320 FWL	13	15S	09E
Utah 18-69	4300730427	1320 FNL, 1320 FWL	18	15S	10E
Utah 18-70	4300730248	1110 FNL, 2127 FEL	18	15S	10E
Utah 18-71	4300730249	1764 FSL, 1767 FEL	18	15S	10E
Utah 18-72	4300730250	2100 FSL, 1100 FWL	18	15S	10E
USA 19-73	4300730392	1664 FNL, 1412 FEL	19	15S	10E
Utah 14-74	4300730529	1365 FSL, 1988 FEL	14	14S	09E
Utah 14-75	4300730263	1036 FSL, 1622 FWL	14	14S	09E
Utah 22-76	4300730251	1320 FNL, 660 FEL	22	14S	09E
Utah 19-77	4300730252	1780 FSL, 660 FWL	19	14S	10E
Williams 30-78	4300730279	460 FNL, 660 FEL	30	14S	10E
Utah 31-79	4300730253	1780 FSL, 1780 FEL	31	14S	10E
Utah 24-80	4300730255	590 FNL, 1612 FWL	24	15S	09E
Utah 24-81	4300730256	1067 FNL, 1361 FEL	24	15S	09E
Utah 32-82	4300730257	600 FNL, 2028 FEL	32	15S	09E
Utah 21-83	4300730259	1780 FNL, 460 FWL	21	15S	10E
H&A 07-84	4300730258	1780 FSL, 1780 FWL	7	15S	09E
Utah 27-85	4300730261	2173 FNL, 676 FWL	27	14S	08E
Utah 24-86	4300730267	1788 FSL, 1677 FEL	24	15S	09E
Utah 24-87	4300730375	1780 FSL, 1333 FWL	24	15S	09E
USA 15-88	4300730264	872 FSL, 875 FEL	15	14S	09E
Telonis 22-89	4300730266	836 FNL, 1766 FWL	22	14S	09E
Telonis 21-90	4300730328	1272 FNL, 1188 FEL	21	14S	09E
USA 13-91	4300730568	1443 FSL, 1017 FWL	13	14S	09E
Utah 13-92	4300730439	624 FSL, 899 FEL	13	14S	09E
Utah 18-93	4300730587	556 FSL, 673 FWL	18	14S	10E
Utah 05-95	4300730269	640 FNL, 580 FWL	5	15S	10E
Utah 05-94	4300730270	1520 FSL, 1320 FWL	5	15S	10E

Utah 05-96	4300730271	1780 FSL, 2180 FEL	5	15S	10E
Utah 08-97	4300730272	1495 FNL, 1273 FEL	8	15S	10E
Utah 08-98X	4300730285	1341 FNL, 1319 FWL	8	15S	10E
Utah 08-99	4300730274	1500 FSL, 1120 FWL	8	15S	10E
Utah 08-100	4300730275	1500 FSL, 1400 FEL	8	15S	10E
Utah 17-101	4300730416	460 FNL, 2180 FEL	17	15S	10E
Utah 17-102	4300730277	810 FNL, 910 FWL	17	15S	10E
Utah 17-103	4300730278	1520 FSL, 1120 FWL	17	15S	10E
Powell 19-104	4300730282	1327 FNL, 1458 FWL	19	15S	10E
Powell 19-105	4300730283	1239 FSL, 1325 FWL	19	15S	10E
Utah 23-106	4300730280	150 FNL, 1400 FEL	23	15S	09E
Utah 23-107	4300730281	1252 FNL, 1255 FWL	23	15S	09E
Birkinshaw 19-108	4300730284	1305 FNL, 1192 FEL	19	15S	09E
Utah 36-109	4300730268	1800 FNL, 1800 FWL	36	15S	09E
Utah 16-110	4301530250	860 FSL, 2000 FWL	16	16S	09E
Fausett 09-111	4300730428	2215 FSL, 354 FEL	9	14S	09E
Fausett 10-112	4300730415	1590 FSL, 1342 FWL	10	14S	09E
Giacoletto 11-113	4300730335	500 FSL, 2070 FWL	11	14S	09E
Prettyman 11-114	4300730340	471 FSL, 1828 FEL	11	14S	09E
Giacoletto 13-120	4300730407	1200 FNL, 1219 FWL	13	14S	09E
Giacoletto 14-121	4300730345	1200 FNL, 1060 FEL	14	14S	09E
USA 14-122	4300730404	1500 FNL, 1039 FWL	14	14S	09E
Utah 30-125	4300730262	630 FSL, 1627 FEL	30	14S	10E
Utah 31-126	4300730305	1954 FNL, 1291 FEL	31	14S	10E
Robertson 32-127	4300730374	646 FNL, 349 FWL	32	14S	10E
Utah 04-129	4300730309	700 FWL, 1850 FSL	4	15S	10E
Utah 04-130	4300730519	860 FSL, 2150 FEL	4	15S	10E
Sampinos 16-131	4300730610	1201 FNL, 1016 FWL	16	15S	10E
Jensen 16-132	4300730588	1206 FSL, 1240 FWL	16	15S	10E
LDS 17-133	4300730296	1500 FSL, 1700 FEL	17	15S	10E
Utah 25-134	4300730399	745 FNL, 1482 FWL	25	15S	09E
Utah 36-135	4300730341	850 FNL, 850 FEL	36	15S	09E
Utah 36-136	4300730343	465 FSL, 660 FWL	36	15S	09E
Utah 36-137	4300730342	2180 FSL, 1800 FEL	36	15S	09E
Utah 02-138	4301530288	638 FNL, 1865 FEL	2	16S	09E
Utah 02-139	4301530289	1890 FNL, 850 FWL	2	16S	09E
Utah 02-140	4301530290	850 FSL, 1800 FWL	2	16S	09E
Utah 02-141	4301530291	1800 FSL, 1950 FEL	2	16S	09E
Telonis 15-142	4300730319	1320 FSL, 860 FWL	15	14S	09E
Fausett 16-143	4300730320	1320 FNL, 1320 FEL	16	14S	09E
Fausett 16-144	4300730321	1800 FNL, 860 FWL	16	14S	09E
Telonis 16-145	4300730322	1320 FSL, 1320 FWL	16	14S	09E
Paar 16-146	4300730323	843 FSL, 2157 FEL	16	14S	09E
Christiansen 17-147	4300730324	860 FSL, 1800 FWL	17	14S	09E
Christiansen 17-148	4300730325	1250 FSL, 1100 FEL	17	14S	09E
Birkinshaw 18-149	4300730326	500 FSL, 500 FEL	18	14S	09E
Telonis 19-150	4300730300	751 FNL, 1840 FWL	19	14S	09E
Telonis 19-151	4300730299	860 FSL, 2000 FWL	19	14S	09E
Telonis 20-152	4300730327	1320 FNL, 1900 FEL	20	14S	09E

Telonis 21-153	4300730329	860 FNL, 1800 FWL	21	14S	09E
Telonis 29-154	4300730330	800 FNL, 1500 FWL	29	14S	09E
Telonis 29-155	4300730331	1800 FSL, 1250 FWL	29	14S	09E
Telonis 30-156	4300730301	910 FNL, 868 FEL	30	14S	09E
Telonis 30-157	4300730332	1800 FSL, 580 FEL	30	14S	09E
Utah 32-158	4300730333	1038 FNL, 1768 FEL	32	14S	09E
Utah 32-159	4300730334	2011 FNL, 1426 FWL	32	14S	09E
Utah 32-160	4300730398	1500 FSL, 1780 FWL	32	14S	09E
Utah 32-161	4300730336	415 FSL, 1408 FEL	32	14S	09E
Utah 36-162	4300730315	2053 FNL, 685 FEL	36	14S	08E
Utah 36-163	4300730316	860 FNL, 2100 FWL	36	14S	08E
Utah 36-164	4300730317	1070 FSL, 2000 FWL	36	14S	08E
Utah 36-165	4300730318	1100 FSL, 1500 FEL	36	14S	08E
Utah 02-166	4300730337	1219 FNL, 1738 FEL	2	15S	08E
Utah 02-167	4300730338	660 FNL, 2075 FWL	2	15S	08E
Utah 02-168	4300730339	1800 FSL, 2100 FWL	2	15S	08E
Utah 02-169	4300730308	754 FSL, 1000 FEL	2	15S	08E
Seamons 32-170	4300730291	700 FNL, 500 FWL	32	13S	09E
Pinnacle Peak 19-171	4300730117	1320 FSL, 1320 FEL	19	14S	09E
Telonis 20-172	4300730107	1980 FSL, 660 FEL	20	14S	09E
Powell 30-173	4300730346	1200 FNL, 1200 FWL	30	15S	10E
Stella-Hamaker 10-174	4300730116	852 FNL, 1971 FWL	10	15S	08E
Utah 31-175	4301530317	897 FNL, 1731 FWL	31	16S	09E
USA 15-176	4300730450	2588 FNL, 1155 FEL	15	14S	09E
USA 09-178	4300730419	428 FSL, 2527 FWL	9	14S	09E
USA 17-180A	4300730622	2563 FNL, 1383 FWL	17	14S	09E
USA 18-182	4300730417	1068 FSL, 1972 FWL	18	14S	09E
USA 24-183	4300730469	828 FNL, 624 FEL	24	14S	08E
Utah 27-187	4300730395	1400 FNL, 1400 FWL	27	14S	09E
Utah 27-188	4300730292	477 FSL, 518 FWL	27	14S	09E
Utah 28-189	4300730396	1707 FNL, 868 FEL	28	14S	09E
Utah 28-190	4300730397	1969 FNL, 1324 FWL	28	14S	09E
Utah 28-191	4300730293	693 FSL, 1623 FWL	28	14S	09E
Utah 28-192	4300730294	1407 FNL, 1940 FWL	28	14S	09E
Utah 29-193	4300730405	693 FNL, 1029 FEL	29	14S	09E
Utah 29-194	4300730427	951 FSL, 370 FEL	29	14S	09E
Utah 30-195	4300730265	1407 FNL, 1940 FWL	30	14S	09E
Utah 30-196	4300730344	1056 FSL, 1984 FWL	30	14S	09E
Kakatsidas 31-197	4300730420	619 FNL, 1361 FEL	31	14S	09E
Utah 31-198	4300730406	1403 FNL, 1540 FWL	31	14S	09E
Utah 31-199	4300730480	1125 FSL, 928 FWL	31	14S	09E
Utah 31-200	4300730385	2118 FSL, 549 FEL	31	14S	09E
Utah 33-201	4300730386	317 FNL, 1815 FEL	33	14S	09E
Utah 33-202	4300730387	1939 FNL, 1593 FWL	33	14S	09E
Utah 33-203	4300730388	1373 FSL, 1140 FWL	33	14S	09E
Utah 33-204	4300730389	2024 FSL, 1525 FEL	33	14S	09E
Utah 05-205	4300730384	1485 FNL, 760 FEL	5	15S	09E
Utah 05-206	4300730390	1300 FNL, 1352 FWL	5	15S	09E
Utah 06-207	4300730391	825 FNL, 928 FEL	6	15S	08E

Utah 01-208	4300730464	1246 FNL, 1831 FEL	1	15S	09E
Utah 01-209	4300730467	2271 FSL, 1251 FEL	1	15S	09E
Utah 34-211	4300730114	1181 FSL, 1005 FWL	34	14S	09E
Utah 03-212	4300730468	1187 FNL, 1761 FEL	3	15S	09E
Utah 03-213	4300730381	1466 FNL, 2041 FWL	3	15S	09E
Utah 03-214	4300730295	813 FSL, 966 FWL	3	15S	09E
Utah 03-215	4300730297	988 FSL, 604 FEL	3	15S	09E
Utah 04-216	4300730382	1610 FNL, 810 FEL	4	15S	09E
Utah 04-217	4300730383	1343 FNL, 1119 FWL	4	15S	09E
Utah 04-218	4300730418	1084 FSL, 509 FEL	4	15S	09E
Utah 10-219	4300730298	805 FNL, 756 FWL	10	15S	09E
Utah 10-220	4300730432	474 FSL, 372 FWL	10	15S	09E
Utah 10-221	4300730303	1602 FSL, 2032 FEL	10	15S	09E
USA 19-222	4300730393	1574 FSL, 1647 FEL	19	15S	10E
Utah 06-223	4300730430	1636 FSL, 1085 FEL	6	15S	09E
Utah 05-225	4300730440	421 FSL, 498 FEL	5	15S	09E
Utah 04-226	4300730408	571 FSL, 2331 FWL	4	15S	09E
Utah 09-227	4300730449	652 FNL, 1331 FEL	9	15S	09E
Utah 09-228	4300730413	1444 FNL, 1520 FWL	9	15S	09E
Utah 09-229	4300730414	1595 FSL, 2051 FWL	9	15S	09E
Utah 08-230	4300730410	2003 FNL, 960 FEL	8	15S	09E
Utah 08-231	4300730411	1321 FNL, 1738 FWL	8	15S	09E
H&A 08-232	4300730412	1135 FSL, 1497 FWL	8	15S	09E
Utah 08-233	4300730488	468 FSL, 2030 FEL	8	15S	09E
Utah 07-234	4300730409	1876 FNL, 875 FEL	7	15S	09E
Utah 07-235	4300730421	2098 FSL, 510 FEL	7	15S	09E
H&A 18-236	4300730459	896 FNL, 1511 FEL	18	15S	09E
Utah 18-237	4300730485	1867 FSL, 1920 FEL	18	15S	09E
Utah 17-238	4300730510	677 FNL, 1321 FEL	17	15S	09E
Utah 17-239	4300730511	1383 FNL, 1576 FWL	17	15S	09E
Utah 17-240	4300730512	1977 FSL, 1394 FWL	17	15S	09E
Utah 17-241	4300730513	1668 FSL, 2222 FEL	17	15S	08E
USA 12-242	4300730482	1738 FNL, 1505 FEL	12	15S	08E
USA 12-243	4300730486	950 FNL, 232 FWL	12	15S	08E
USA 11-244	4300730463	1151 FNL, 1690 FEL	11	15S	08E
USA 11-245	4300730462	1234 FNL, 1743 FWL	11	15S	08E
Utah 01-246	4300730566	1619 FNL, 170 FWL	1	15S	09E
Utah 01-247	4300730465	594 FSL, 266 FWL	1	15S	08E
USA 35-248	4300730582	828 FSL, 1245 FEL	35	15S	09E
USA 30-251	4300730403	1169 FSL, 913 FWL	30	15S	10E
Utah 25-252	4300730400	1937 FNL, 1416 FEL	25	15S	09E
Utah 25-253	4300730401	809 FSL, 899 FWL	25	15S	09E
Utah 25-254	4300730402	1787 FSL, 1954 FEL	25	15S	09E
Utah 26-255	4300730446	1209 FNL, 755 FEL	26	15S	09E
Utah 26-256	4300730445	1274 FSL, 1351 FWL	26	15S	09E
Utah 26-257	4300730444	1263 FSL, 1368 FEL	26	15S	09E
Utah 34-258	4300730552	1198 FNL, 1880 FEL	34	15S	09E
Utah 34-259	4300730456	1662 FSL, 2046 FEL	34	15S	09E
Utah 35-260	4300730447	814 FNL, 1900 FEL	35	15S	09E

Utah 35-261	4300730442	615 FNL, 818 FWL	35	15S	09E
Utah 35-262	4300730443	1657 FSL, 1850 FWL	35	15S	09E
Utah 35-263	4300730441	1785 FSL, 946 FEL	35	15S	09E
USA 01-264	4301530336	1055 FNL, 441 FWL	1	16S	09E
USA 01-265	4301530337	1739 FSL, 636 FWL	1	16S	09E
Woolstenhulme 05-266	4300730481	1389 FNL, 2179 FEL	5	15S	10E
Utah 26-267	4300730514	1836 FNL, 2130 FWL	26	15S	09E
Utah 27-268	4300730457	1125 FSL, 1682 FWL	26	15S	09E
Utah 27-269	4300730458	1661 FSL, 795 FEL	27	15S	09E
Utah 34-270	4300730347	774 FNL, 756 FWL	34	15S	09E
Utah 34-271	4300730496	1693 FSL, 965 FWL	34	15S	09E
Utah 33-272	4300730502	694 FNL, 2034 FEL	33	15S	09E
Utah 33-273	4300730493	1922 FNL, 328 FWL	33	15S	09E
Utah 33-274	4300730494	1098 FSL, 1673 FWL	33	15S	09E
Utah 33-275	4300730495	1401 FSL, 1029 FEL	33	15S	09E
Utah 32-276	4300730483	738 FL, 1318 FWL	32	15S	09E
Utah 32-277	4300730484	1613 FSL, 1931 FEL	32	15S	09E
Utah 05-278	4301530278	1665 FNL, 1923 FEL	5	15S	09E
Utah 04-279	4301530340	1020 FNL, 1757 FEL	4	16S	09E
Utah 04-280	4301530341	2087 FNL, 1627 FWL	4	16S	09E
Utah 04-281	4301530399	999 FSL, 896 FWL	4	16S	09E
Utah 04-282	4301530342	2188 FSL, 911 FEL	4	16S	09E
Utah 03-283	4301530349	461 FNL, 1772 FEL	3	16S	09E
Utah 03-284	4301530346	1218 FNL, 753 FWL	3	16S	09E
Utah 03-285	4301530345	1917 FSL, 546 FWL	3	16S	09E
Utah 03-286	4301530344	1690 FSL, 1958 FEL	3	16S	09E
USA 20-287	4300730448	1395 FNL, 979 FWL	20	15S	10E
USA 20-288	4300730451	1566 FSL, 1125 FWL	20	15S	10E
USA 30-289	4300730452	1184 FNL, 1353 FEL	30	15S	10E
USA 30-290	4300730453	1080 FSL, 1508 FEL	30	14S	10E
USA 11-291	4300730501	2609 FNL, 1994 FEL	11	14S	09E
USA 11-292	4300730500	2483 FNL, 664 FWL	11	14S	09E
USA 10-293	4300730498	2011 FNL, 847 FEL	10	14S	09E
USA 10-294	4300730497	1750 FNL, 769 FWL	10	14S	09E
USA 09-295	4300730499	696 FNL, 1198 FEL	9	14S	09E
Fausett 09-296	4300730455	2072 FNL, 798 FWL	9	14S	09E
USA 08-297	4300730491	789 FNL, 958 FEL	8	14S	09E
Ritzakis 08-298	4300730475	798 FNL, 2018 FWL	8	14S	09E
Ritzakis 08-299	4300730479	2187 FSL, 1885 FWL	8	14S	09E
Ritzakis 08-300	4300730476	2485 FSL, 1522 FEL	8	14S	09E
USA 04-302	4300730489	1076 FSL, 1860 FWL	4	14S	09E
USA 04-303	4300730490	597 FSL, 984 FEL	4	14S	09E
Ritzakis 05-304	4300730473	688 FSL, 1888 FWL	5	14S	09E
Ritzakis 05-305	4300730474	1104 FSL, 1196 FEL	5	14S	09E
USA 06-306	4300730492	399 FSL, 306 FEL	6	14S	09E
Helper 07-307	4300730487	672 FNL, 962 FWL	7	15S	09E
USA 31-310	4300730516	624 FNL, 1238 FWL	31	15S	10E
USA 31-311	4300730517	1934 FSL, 973 FWL	31	15S	10E
USA 01-312	4301530350	1453 FNL, 1881 FEL	1	16S	09E

USA 11-314	4301530353	1262 FNL, 1136 FWL	11	16S	09E
USA 10-317	4301530352	1221 FNL, 1104 FEL	10	16S	09E
USA 12-322	4300730576	492 FSL, 495 FWL	10	15S	08E
USA 12-323	4300730577	540 FSL, 784 FEL	12	15S	08E
USA 11-324	4300730575	732 FSL, 1763 FEL	11	15S	08E
USA 14-325	4300730579	890 FNL, 1469 FEL	14	15S	08E
USA 13-326	4300730581	1065 FNL, 1563 FEL	13	15S	08E
USA 13-327	4300730578	1092 FNL, 941 FWL	13	15S	08E
USA 35-328	4300730583	964 FSL, 1999 FWL	35	14S	08E
Utah 09-329	4300730561	884 FSL, 1324 FEL	9	15S	09E
Utah 06-330	4300730562	938 FNL, 1564 FWL	6	15S	09E
Utah 20-333	4300730669	1069 FNL, 1460 FEL	20	15S	09E
Utah 20-334	4300730625	932 FNL, 1655 FWL	20	15S	09E
Utah 20-335	4300730626	2152 FSL, 1716 FWL	20	15S	09E
Utah 19-337	4300730623	926 FNL, 768 FEL	19	15S	09E
Utah 19-338	4300730624	1789 FSL, 1426 FEL	19	15S	09E
Utah 05-343	4301530400	1795 FNL, 1431 FWL	5	16S	09E
Utah 05-344	4301530401	1316 FSL, 1343 FWL	5	16S	09E
Utah 05-345	4301530402	908 FSL, 1449 FEL	5	16S	09E
Utah 08-354	4301530395	1073 FNL, 1914 FEL	8	16S	09E
Utah 08-355	4301530378	1673 FNL, 850 FWL	8	16S	09E
Utah 08-356	4301530379	1701 FSL, 799 FWL	8	16S	09E
Utah 08-357	4301530380	1722 FSL, 1599 FEL	8	16S	09E
Utah 09-358	4301530300	2097 FNL, 1634 FEL	9	16S	09E
Utah 09-359	4301530407	1787 FNL, 871 FWL	9	16S	09E
Utah 09-360	4301530397	1323 FSL, 881 FWL	9	16S	09E
Utah 09-361	4301530408	1564 FSL, 1998 FEL	9	16S	09E
USA 10-362	4301530424	2225 FNL, 494 FWL	10	16S	09E
USA 14-386	4300730634	592 FNL, 2236 FWL	14	15S	08E
USA 24-387	4300730612	1243 FSL, 2306 FWL	10	14S	08E
USA 24-388	4300730613	1177 FSL, 612 FEL	24	14S	08E
Utah 25-389	4300730600	737 FNL, 1976 FEL	25	14S	08E
Utah 25-390	4300730599	1540 FNL, 1354 FWL	25	14S	08E
Utah 25-391A	4300730658	1264 FSL, 1573 FWL	25	14S	08E
Utah 25-392	4300730602	2045 FSL, 1718 FEL	25	14S	09E
USA 26-393	4300730614	1666 FNL, 874 FEL	26	14S	08E
USA 26-394	4300730615	856 FSL, 2377 FWL	26	14S	08E
USA 26-395	4300730616	1927 FSL, 830 FEL	26	14S	08E
USA 35-396	4300730584	616 FNL, 1896 FEL	35	14S	08E
USA 35-397	4300730585	949 FNL, 1264 FWL	35	14S	08E
USA 20-398	4300730590	1374 FNL, 1387 FEL	20	15S	10E
USA 20-399	4300730591	1445 FSL, 1128 FEL	20	15S	10E
Utah 09-412	4300730580	1102 FSL, 1018 FWL	9	15S	10E
Utah 09-413	4300730605	1007 FNL, 1197 FWL	9	15S	10E
Utah 10-415	4301530391	1090 FNL, 557 FEL	10	16S	08E
USA 14-416	4300730646	892 FSL, 1311 FWL	14	15S	08E
USA 14-417	4300730647	1741 FSL, 1054 FEL	14	15S	09E
USA 13-418	4300730645	737 FSL, 793 FEL	13	15S	08E
USA 13-419	4300730631	2617 FSL, 1958 FEL	13	15S	08E

USA 23-423	4300730611	408 FSL, 924 FEL	23	14S	08E
USA 34-434	4300730621	1342 FSL, 922 FEL	34	14S	08E
USA 18-435	4300730619	1868 FNL, 793 FWL	18	14S	09E
USA 07-436	4300730630	3121 FNL, 871 FEL	7	14S	09E
USA 03-442	4300730710	899 FNL, 553 FEL	3	15S	08E
USA 24-443	4300730651	1780 FNL, 2247 FEL	24	15S	08E
USA 24-444	4300730648	1338 FNL, 1153 FWL	24	15S	08E
USA 24-446	4300730708	1377 FNL, 2340 FWL	24	14S	08E
USA 13-447	4300730707	2044 FSL, 741 FEL	13	14S	08E
USA 24-448	4300730652	2146 FSL, 2021 FEL	24	15S	08E
Utah 34-456	4300730713	755 FNL, 1377 FEL	34	14S	08E
USA 13-470	4300730706	1741 FNL, 554 FEL	13	14S	08E
Utah 06-483	4300730716	2456 FSL, 988 FWL	6	15S	09E
American Quasar D1	4300730040	999 FSL, 1552 FWL	31	14S	10E
Arcadia-Telonis D2	4300730093	465 FSL, 560 FEL	19	14S	09E
Utah D3	4300730290	1600 FSL, 1530 FEL	18	15S	10E
Utah D4	4300730314	600 FNL, 500 FWL	24	14S	09E
Fausett D5	4300730351	467 FNL, 1461 FWL	16	14S	09E
Drew D6	4300730100	1300 FSL, 830 FWL	34	14S	09E
Utah D7	4301530338	1371 FSL, 1530 FEL	2	14S	09E
Utah D8	4300730431	1342 FNL, 350 FWL	12	15S	09E
Utah D9	4300730438	1960 FNL, 1487 FWL	32	14S	09E
RGC D10	4300730520	162 FNL, 1557 FEL	28	15S	09E
USA D11	4301530356	1513 FNL, 2437 FEL	13	16S	09E
Sampinos D14	4300730567	1695 FSL, 2133 FEL	16	15S	10E

LAW OFFICES

PRUITT, GUSHEE & BACHTELL

SUITE 1850 BENEFICIAL LIFE TOWER
SALT LAKE CITY, UTAH 84111-1495
(801) 531-8446
TELECOPIER (801) 331-8468
E-MAIL: mail@pgblaw.com

THOMAS W BACHTELL
A JOHN DAVIS, III
JOHN W ANDERSON
FREDERICK M MACDONALD
GEORGE S YOUNG
ANGELA L FRANKLIN
JOHN S FLITTON
MICHAEL S JOHNSON
WILLIAM E WARD

SENIOR COUNSEL:
ROBERT G PRUITT, JR
OLIVER W GUSHEE, JR

OF COUNSEL:
ROBERT G PRUITT, III
BRENT A BOHMAN

January 29, 2001

HAND DELIVERED

Mr. Jim Thompson
Utah Division of Oil, Gas & Mining
1594 W. North Temple
Salt Lake City, UT 84116

Re: River Gas/Phillips Merger

Dear Mr. Thompson:

As you may know, River Gas Corporation ("RGC") merged into Phillips Petroleum Company ("Phillips") effective December 31, 2000 at 11:59 p.m. I have enclosed a Certificate of Articles of Merger issued by the Utah Department of Commerce and, although duplicative, a sundry notice formally evidencing the merger for your records, and a list of all wells, including injection wells, formerly operated by RGC.

Please change the Division's records to reflect the change in operator of these wells from RGC to Phillips. All operational questions should be directed to Phillips at the following address:

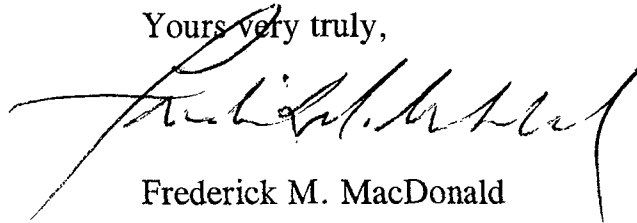
Phillips Petroleum Company
Attn: Billy Stacy, Operations Manager
P.O. Box 3368
Englewood, CO 80155-3368
Telephone No.: (720) 344-4984

Phillips currently has a bond on file with the Division (a copy of which is enclosed for your reference), but I understand an \$80,000 Letter of Credit is in the process of being substituted.

Mr. Jim Thompson
January 29, 2001
Page 2

On behalf of Phillips, I thank you for your cooperation. Should you have any further questions or concerns, please do not hesitate to contact me.

Yours very truly,

A handwritten signature in cursive script, appearing to read "Frederick M. MacDonald". The signature is written in dark ink and is positioned above the printed name.

Frederick M. MacDonald

FMM:cs
2078.16
Enclosures
cc: W. H. Rainbolt
Billy Stacy



Utah Department of Commerce
Division of Corporations & Commercial Code
160 East 300 South, 2nd Floor, Box 146705
Salt Lake City, UT 84114-6705
Phone: (801) 530-4849
Toll Free: (877) 526-3994 Utah Residents
Fax: (801) 530-6438
Web site: <http://www.commerce.state.ut.us>


Registration Number: 562960-0143
Business Name: PHILLIPS PETROLEUM COMPANY
Registered Date: JUNE 14, 1946

01/12/01

CERTIFICATE OF ARTICLES OF MERGER

THE UTAH DIVISION OF CORPORATIONS AND COMMERCIAL CODE ("DIVISION") HEREBY CERTIFIES THAT

ARTICLES OF MERGER WERE FILED WITH THIS OFFICE ON DECEMBER 12, 2000 MERGING RIVER GAS CORPORATION, A CORPORATION OF THE STATE OF ALABAMA, INTO PHILLIPS PETROLEUM COMPANY, THE SURVIVING CORPORATION WHICH IS OF THE STATE OF DELAWARE, AS APPEARS OF RECORD IN THE OFFICE OF THE DIVISION.



Ric Campbell

Ric Campbell
Acting Division Director of
Corporations and Commercial Code

Dept. of Professional Licensing
(801)530-6628

Real Estate
(801)530-6747

Public Utilities
(801)530-6651

Securities
(801)530-6600

Consumer Protection
(801)530-6601

GRV 100100
0017115

Office of the Secretary of State

TS

12/13/2000
Receipt Number: 188532
Amount Paid: \$145.00

I, EDWARD J. FREEL, SECRETARY OF STATE OF THE STATE OF DELAWARE, DO HEREBY CERTIFY THE ATTACHED IS A TRUE AND CORRECT COPY OF THE CERTIFICATE OF OWNERSHIP, WHICH MERGES:

"RIVER GAS CORPORATION", A ALABAMA CORPORATION,

WITH AND INTO "PHILLIPS PETROLEUM COMPANY" UNDER THE NAME OF "PHILLIPS PETROLEUM COMPANY", A CORPORATION ORGANIZED AND EXISTING UNDER THE LAWS OF THE STATE OF DELAWARE, AS RECEIVED AND FILED IN THIS OFFICE THE SIXTH DAY OF DECEMBER, A.D. 2000, AT 10 O'CLOCK A.M.

AND I DO HEREBY FURTHER CERTIFY THAT THE EFFECTIVE DATE OF THE AFORESAID CERTIFICATE OF OWNERSHIP IS THE THIRTY-FIRST DAY OF DECEMBER, A.D. 2000, AT 11:59 O'CLOCK A.M.

A FILED COPY OF THIS CERTIFICATE HAS BEEN FORWARDED TO THE NEW CASTLE COUNTY RECORDER OF DEEDS.

12-12-00P04:02 RCVD

State of Utah
Department of Commerce
Division of Corporations and Commercial Code

I hereby certify that the foregoing has been filed and approved on this 12 day of Dec 20 2000 in the office of this Division and hereby issue this Certificate thereof.

Examiner Ric Campbell Date 12/13/00
RIC CAMPBELL
ACTING DIRECTOR



TAP

FILED

DEC 12 2000

Utah Div. Of Corp. & Comm. Code



Edward J. Freel

Edward J. Freel, Secretary of State
AUTHENTICATION: 0837738

0064324 8100M

001609453

DATE: 12-07-00

CERTIFICATE OF OWNERSHIP AND MERGER

OF

RIVER GAS CORPORATION

(an Alabama corporation)

into

Phillips Petroleum Company

(a Delaware corporation)

It is hereby certified that:

1. Phillips Petroleum Company [hereinafter sometimes referred to as the "Corporation"] is a business corporation of the State of Delaware.

2. The Corporation is the owner of all of the outstanding shares of each class of stock of River Gas Corporation, which is a business corporation of the State of Alabama.

3. The laws of the jurisdiction of organization of River Gas Corporation permit the merger of a business corporation of that jurisdiction with a business corporation of another jurisdiction.

4. The Corporation hereby merges River Gas Corporation into the Corporation.

5. The following is a copy of the resolutions adopted on November 21, 2000 by the Board of Directors of the Corporation to merge the said River Gas Corporation into the Corporation:

"1. Phillips Petroleum Company, which is a business corporation of the State of Delaware and is the owner of all of the outstanding shares of River Gas Corporation, which is a business corporation of the State of Alabama, hereby merges River Gas Corporation into Phillips Petroleum Company pursuant to the provisions of the Alabama Business Corporation Act and pursuant to the

12-12-00P04:02 RCVD

provisions of Section 253 of the General Corporation Law of Delaware.

"2. The separate existence of River Gas Corporation shall cease at the effective time and date of the merger pursuant to the provisions of the Alabama Business Corporation Act; and Phillips Petroleum Company shall continue its existence as the surviving corporation pursuant to the provisions of Section 253 of the General Corporation Law of Delaware.

"3. The Articles of Incorporation of Phillips Petroleum Company are not amended in any respect by this Plan of Merger.

"4. The issued shares of River Gas Corporation shall not be converted or exchanged in any manner, but each said share which is issued immediately prior to the effective time and date of the merger shall be surrendered and extinguished.

"5. Each share of Phillips Petroleum Company outstanding immediately prior to the effective time and date of the merger is to be an identical outstanding share of Phillips Petroleum Company at the effective time and date of the merger.

"6. No shares of Phillips Petroleum Company and no shares, securities, or obligations convertible into such shares are to be issued or delivered under this Plan of Merger.

"7. The Board of Directors and the proper officers of Phillips Petroleum Company are hereby authorized, empowered, and directed to do any and all acts and things, and to make, execute, deliver, file, and/or record any and all instruments, papers, and documents which shall be or become necessary, proper, or convenient to carry out or put into effect any of the provisions of this Plan of Merger or of the merger herein provided for. "

" This Company approves that the effective time and date of the merger herein provided for in the State of Alabama shall be 11:59 p.m. on December 31, 2000."

"Any Vice President, the Treasurer, any Assistant Treasurer, the Secretary, any Assistant Secretary, and each of them severally, be and hereby is authorized to make, execute,

deliver, file, and/or record any and all instruments, papers, and documents which shall be or become necessary, proper, or convenient to carry out or put into effect any of the provisions of these resolutions and to do or cause to be done all such acts as are necessary to give effect to the purpose and intent of the approval herein set forth."

6. This Certificate of Ownership and Merger shall be effective at 11:59 p.m. on December 31, 2000.

Executed on November 27, 2000

Phillips Petroleum Company



N. A. Loftis, Assistant Secretary 



United States Department of the Interior

BUREAU OF LAND MANAGEMENT

Utah State Office
P.O. Box 45155
Salt Lake City, UT 84145-0155

In Reply Refer To:
3106
UTU-47157 et al
(UT-932)

JAN 30 2001

NOTICE

Phillips Petroleum Company : Oil and Gas
Attn: W. H. Rainbolt, Rocky Mtn. Region-Land :
Box 1967 :
Houston, TX 77251-1967 :

Merger Recognized

Acceptable evidence has been filed in this office concerning the merger of River Gas Corporation into Phillips Petroleum Company with Phillips Petroleum Company being the surviving entity.

The oil and gas lease files and rights-of-way files identified on the enclosed exhibit have been noted as to the merger. The exhibit is the list supplied by the representative of the companies, and verified by our computerized records. We have not adjudicated the case files to determine if the entity affected by the merger holds an interest in the leases identified, nor have we attempted to identify leases where the entity is the operator on the ground, maintaining no vested record title or operating rights interest. We are notifying the Minerals Management Service and all applicable BLM offices of the merger by a copy of this notice. If additional documentation for a change of operator is required by our Field Offices, you will be contacted by them.

By recognition of the merger the obligor is automatically changed by operation of law from River Gas Corporation to Phillips Petroleum Company on Letter of Credit No. P-207337 (BLM Bond No. UT0829). A rider to BLM Bond No. ES0048 assuming any and all liabilities of BLM Bond No. UT0829 must be submitted for approval to the Eastern States Office, Attn: Bill Forbes, 7450 Boston Boulevard, Springfield, VA 22153. After the rider is approved, the Letter of Credit will be returned to the financial institution that issued it.

ROBERT LOPEZ

Robert Lopez
Chief, Branch of
Minerals Adjudication

Enclosure
Exhibit of Leases

RECEIVED

JAN 30 2001

DIVISION OF
OIL, GAS AND MINING

cc: Moab Field Office
Vernal Field Office
Price Field Office
MMS—Reference Data Branch, MS 3130, P.O. Box 5860, Denver, CO 80217
State of Utah, DOGM, Attn: Jim Thompson (Ste. 1210), Box 145801, SLC, UT 84114
The Chase Manhattan Bank, Attn: Standby Letter of Credit Dept., 4 Chase Metrotech Center, 8th Floor
Brooklyn, NY 11245
Teresa Thompson (UT-931)
LaVerne Steah (UT-942)
Pruitt, Gushee & Bachtell, Attn: Frederick M. MacDonald, Suite 1850 Beneficial Life Tower,
Salt Lake City, Utah 84111-1495
BLM, Eastern States Office (Attn: Bill Forbes)

OPERATOR CHANGE WORKSHEET

ROUTING

1. GLH ✓		4-KAS ✓
2. CDW ✓		5-SP ✓
3. JLT		6-FILE

Enter date after each listed item is completed

Change of Operator (Well Sold)

Designation of Agent

Operator Name Change (Only)

X Merger

The operator of the well(s) listed below has changed, effective: **12-31-2000**

FROM: (Old Operator):
RIVER GAS CORPORATION
Address: 6825 S. 5300 W. P. O. BOX 851
PRICE, UT 84501
Phone: 1-(435)-613-9777
Account N1605

TO: (New Operator):
PHILLIPS PETROLEUM COMPANY
Address: P. O. BOX 3368
ENGLEWOOD, CO 80155-3368
Phone: 1-(720)-344-4984
Account N1475

CA No. Unit: **DRUNKARDS WASH**

WELL(S)

NAME	API NO.	ENTITY NO.	SEC. TWN RNG	LEASE TYPE	WELL TYPE	WELL STATUS
UTAH 01-208	43-007-30464	11256	01-15S-08E	STATE	GW	P
UTAH 01-247	43-007-30465	11256	01-15S-08E	STATE	GW	P
UTAH 1-209	43-007-30467	11256	01-15S-08E	STATE	GW	P
UTAH 01-246	43-007-30566	11256	01-15S-08E	STATE	GW	P
UTAH 02-169	43-007-30308	11256	02-15S-08E	STATE	GW	P
UTAH 02-166	43-007-30337	11256	02-15S-08E	STATE	GW	P
UTAH 02-167	43-007-30338	11256	02-15S-08E	STATE	GW	P
UTAH 36-1-2	43-007-30178	11256	36-14S-09E	STATE	GW	P
STATE OF UTAH 36-3-4	43-007-30142	11256	36-14S-09E	STATE	GW	P
UTAH 36-11-11	43-007-30184	11256	36-14S-09E	STATE	GW	P
UTAH 18-93	43-007-30587	11256	18-14S-10E	STATE	GW	P
UTAH 19-14-12	43-007-30182	11256	19-14S-10E	STATE	GW	P
UTAH 19-77	43-007-30252	11256	19-14S-10E	STATE	GW	P
UTAH 30-5-13	43-007-30179	11256	30-14S-10E	STATE	GW	P
UTAH 30-13-14	43-007-30185	11256	30-14S-10E	STATE	GW	P
UTAH 30-125	43-007-30262	11256	30-14S-10E	STATE	GW	P
UTAH 31-3-3	43-007-30143	11256	31-14S-10E	STATE	GW	P
UTAH 31-12-10	43-007-30183	11256	31-14S-10E	STATE	GW	P
UTAH 31-79	43-007-30253	11256	31-14S-10E	STATE	GW	P
UTAH 31-126	43-007-30305	11256	31-14S-10E	STATE	GW	P

OPERATOR CHANGES DOCUMENTATION

1. (R649-8-10) Sundry or legal documentation was received from the **FORMER** operator on: 01/29/2001
2. (R649-8-10) Sundry or legal documentation was received from the **NEW** operator on: 01/29/2001
3. The new company has been checked through the **Department of Commerce, Division of Corporations Database** on: 02/15/2001

4. Is the new operator registered in the State of Utah: YES Business Number: 562960-0143
5. If **NO**, the operator was contacted contacted on: _____
6. **Federal and Indian Lease Wells:** The BLM and or the BIA has approved the (merger, name change, or operator change for all wells listed on Federal or Indian leases on: 01/30/2001
7. **Federal and Indian Units:** The BLM or BIA has approved the successor of unit operator for wells listed on: N/A
8. **Federal and Indian Communization Agreements ("CA"):** The BLM or the BIA has approved the operator change for all wells listed involved in a CA on: N/A
9. **Underground Injection Control ("UIC") Pro;** The Division has approved UIC Form 5, **Transfer of Authority to Inject**, for the enhanced/secondary recovery unit/project for the water disposal well(s) listed on: _____

DATA ENTRY:

1. Changes entered in the **Oil and Gas Database** on: 02/27/2001
2. Changes have been entered on the **Monthly Operator Change Spread Sheet** on: 02/27/2001
3. Bond information entered in RBDMS on: N/A
4. Fee wells attached to bond in RBDMS on: N/A

STATE BOND VERIFICATION:

1. State well(s) covered by Bond No.: 5952189
~~N/A~~

FEE WELLS - BOND VERIFICATION/LEASE INTEREST OWNER NOTIFICATION:

1. (R649-3-1) The **NEW** operator of any fee well(s) listed has furnished a bond: N/A
2. The **FORMER** operator has requested a release of liability from their bond on: N/A
The Division sent response by letter on: N/A
3. (R649-2-10) The **FORMER** operator of the Fee wells has been contacted and informed by a letter from the Division of their responsibility to notify all interest owners of this change on: N/A

FILMING:

1. All attachments to this form have been **MICROFILMED** on:

FILING:

1. **ORIGINALS/COPIES** of all attachments pertaining to each individual well have been filed in each well file on: _____

COMMENTS:

STATE OF UTAH
DIVISION OF OIL, GAS AND MINING

ORIGINAL

SUNDRY NOTICES AND REPORTS ON WELLS

Do not use this form for proposals to drill new wells, deepen existing wells, or to reenter plugged and abandoned wells.
Use APPLICATION FOR PERMIT TO DRILL OR DEEPEN form for such proposals.

1. Type of Well: OIL <input type="checkbox"/> GAS <input type="checkbox"/> OTHER: <input checked="" type="checkbox"/>		5. Lease Designation and Serial Number: ML - 38830
2. Name of Operator: Phillips Petroleum Company		6. If Indian, Allottee or Tribe Name: N/A
3. Address and Telephone Number: 6825 South 5300 West, P.O. Box 851, Price, UT 84501 (435) 613-9777		7. Unit Agreement Name: UTU67921X Drunkards Wash
4. Location of Well Footages: 1780' FNL, 660' FWL QQ, Sec., T., R., M.: SW/NW, SEC. 19, T15S, R10E, SLB & M		8. Well Name and Number: Utah 19-77
		9. API Well Number: 43-007-30252
		10. Field or Pool, or Wildcat: Drunkards Wash
		County: Carbon County State: Utah

11. CHECK APPROPRIATE BOXES TO INDICATE NATURE OF NOTICE, REPORT, OR OTHER DATA

NOTICE OF INTENT (Submit in Duplicate)	SUBSEQUENT REPORT (Submit Original Form Only)
<input type="checkbox"/> Abandon <input type="checkbox"/> Repair Casing <input type="checkbox"/> Change of Plans <input type="checkbox"/> Convert to Injection <input type="checkbox"/> Fracture Treat or Acidize <input type="checkbox"/> Multiple Completion <input type="checkbox"/> Other _____ Approximate date work will start _____	<input type="checkbox"/> New Construction <input type="checkbox"/> Pull or Alter Csg <input type="checkbox"/> Recomplete <input type="checkbox"/> Reperforate <input type="checkbox"/> Vent or Flare <input type="checkbox"/> Water Shut-Off
<input type="checkbox"/> New Construction <input type="checkbox"/> Pull or Alter Csg <input type="checkbox"/> Recomplete <input type="checkbox"/> Reperforate <input type="checkbox"/> Vent or Flare <input type="checkbox"/> Water Shut-Off	<input type="checkbox"/> Abandon * <input type="checkbox"/> Repair Casing <input type="checkbox"/> Change of Plans <input type="checkbox"/> Convert to Injection <input type="checkbox"/> Fracture Treat or Acidize <input checked="" type="checkbox"/> Other <u>Chemical/Flush Treatment</u> Date of work completion <u>03/17/2001</u>

Report results of Multiple Completions and Recompletions to different reservoirs on WELL COMPLETION OR RECOMPLETION REPORT AND LOG form.
* Must be accompanied by a cement verification report.

12. DESCRIBE PROPOSED OR COMPLETED OPERATIONS (Clearly state all pertinent details, and give pertinent dates. If well is directionally drilled, give subsurface locations and measured and true vertical depths for all markers and zones pertinent to this work.)

Please be advised that the above referenced well was chemically treated with 4,000 gallons of low Ph fluid & 250 gallons of 7 1/2% HCL on 03/17/01.

13.

Name & Signature: Rochelle Crabtree Title: Administrative Assistant Date: 04/20/2001

(This space for state use only)

STATE OF UTAH
DIVISION OF OIL, GAS AND MINING

ORIGINAL

SUNDRY NOTICES AND REPORTS ON WELLS

Do not use this form for proposals to drill new wells, deepen existing wells, or to reenter plugged and abandoned wells.
Use APPLICATION FOR PERMIT TO DRILL OR DEEPEN form for such proposals.

1. Type of Well: OIL GAS OTHER:

2. Name of Operator: Phillips Petroleum Company

3. Address and Telephone Number: 6825 South 5300 West, P.O. Box 851, Price, UT 84501 (435) 613-9777

4. Location of Well Footages: 1780' FNL, 660' FWL
QQ, Sec., T., R., M.: SW/NW, SEC. 19, T15S, R10E, SLB & M

5. Lease Designation and Serial Number:

ML-38830

6. If Indian, Allottee or Tribe Name:

N/A

7. Unit Agreement Name:

UTU67921X Drunkards Wash

8. Well Name and Number:

UTAH 19-77

9. API Well Number:

43-007-30252

10. Field or Pool, or Wildcat:

Drunkards Wash

County: Carbon County

State: Utah

11. CHECK APPROPRIATE BOXES TO INDICATE NATURE OF NOTICE, REPORT, OR OTHER DATA

NOTICE OF INTENT
(Submit in Duplicate)

- | | |
|--|--|
| <input type="checkbox"/> Abandon | <input type="checkbox"/> New Construction |
| <input type="checkbox"/> Repair Casing | <input type="checkbox"/> Pull or Alter Csg |
| <input type="checkbox"/> Change of Plans | <input type="checkbox"/> Recomplete |
| <input type="checkbox"/> Convert to Injection | <input type="checkbox"/> Reperforate |
| <input type="checkbox"/> Fracture Treat or Acidize | <input type="checkbox"/> Vent or Flare |
| <input type="checkbox"/> Multiple Completion | <input type="checkbox"/> Water Shut-Off |
| <input type="checkbox"/> Other _____ | |
- Approximate date work will start _____

SUBSEQUENT REPORT
(Submit Original Form Only)

- | | |
|---|--|
| <input type="checkbox"/> Abandon * | <input type="checkbox"/> New Construction |
| <input type="checkbox"/> Repair Casing | <input type="checkbox"/> Pull or Alter Csg |
| <input type="checkbox"/> Change of Plans | <input type="checkbox"/> Reperforate |
| <input type="checkbox"/> Convert to Injection | <input type="checkbox"/> Vent or Flare |
| <input type="checkbox"/> Fracture Treat or Acidize | <input type="checkbox"/> Water Shut-Off |
| <input checked="" type="checkbox"/> Other <u>Chemical/Flush Treatment</u> | |
- Date of work completion 04/08/02

Report results of Multiple Completions and Recompletions to different reservoirs on WELL COMPLETION OR RECOMPLETION REPORT AND LOG form.

* Must be accompanied by a cement verification report.

12. DESCRIBE PROPOSED OR COMPLETED OPERATIONS (Clearly state all pertinent details, and give pertinent dates. If well is directionally drilled, give subsurface locations and measured and true vertical depths for all markers and zones pertinent to this work.)

Please be advised that the above referenced well was chemically treated with 4000 gallons of low Ph fluid & 250 gallons of 4% HCL on 04/08/02.

13.

Name & Signature: Lynnette Allred

Title: Administrative Assistant

Date: 04/30/02

(This space for state use only)

ORIGINAL

SUNDRY NOTICES AND REPORTS ON WELLS

Do not use this form for proposals to drill new wells, deepen existing wells, or to reenter plugged and abandoned wells. Use APPLICATION FOR PERMIT TO DRILL OR DEEPEN form for such proposals.

1. Type of Well: OIL <input type="checkbox"/> GAS <input type="checkbox"/> OTHER: <input checked="" type="checkbox"/>		5. Lease Designation and Serial Number: ML-38830
2. Name of Operator: Phillips Petroleum Company		6. If Indian, Allottee or Tribe Name: N/A
3. Address and Telephone Number: 6825 South 5300 West, P.O. Box 851, Price, UT 84501 (435) 613-9777		7. Unit Agreement Name: UTU67921X Drunkards Wash
4. Location of Well Footages: 1780' FNL, 660' FWL		8. Well Name and Number: UTAH 19-77
QQ, Sec., T., R., M.: SW/NW, SEC. 19, T14S, R10E, SLB & M		9. API Well Number: 43-007-30252
		10. Field or Pool, or Wildcat: Drunkards Wash
		County: Carbon County State: Utah

11. CHECK APPROPRIATE BOXES TO INDICATE NATURE OF NOTICE, REPORT, OR OTHER DATA

NOTICE OF INTENT (Submit in Duplicate)		SUBSEQUENT REPORT (Submit Original Form Only)	
<input type="checkbox"/> Abandon	<input type="checkbox"/> New Construction	<input type="checkbox"/> Abandon *	<input type="checkbox"/> New Construction
<input type="checkbox"/> Repair Casing	<input type="checkbox"/> Pull or Alter Csg	<input type="checkbox"/> Repair Casing	<input type="checkbox"/> Pull or Alter Csg
<input type="checkbox"/> Change of Plans	<input type="checkbox"/> Recomplete	<input type="checkbox"/> Change of Plans	<input type="checkbox"/> Reperforate
<input type="checkbox"/> Convert to Injection	<input type="checkbox"/> Reperforate	<input type="checkbox"/> Convert to Injection	<input type="checkbox"/> Vent or Flare
<input type="checkbox"/> Fracture Treat or Acidize	<input type="checkbox"/> Vent or Flare	<input type="checkbox"/> Fracture Treat or Acidize	<input type="checkbox"/> Water Shut-Off
<input type="checkbox"/> Multiple Completion	<input type="checkbox"/> Water Shut-Off	<input checked="" type="checkbox"/> Other <u>Chemical/Flush Treatment</u>	
<input type="checkbox"/> Other _____		Date of work completion <u>04/08/02</u>	
Approximate date work will start _____			

Report results of Multiple Completions and Recompletions to different reservoirs on WELL COMPLETION OR RECOMPLETION REPORT AND LOG form.
* Must be accompanied by a cement verification report.

12. DESCRIBE PROPOSED OR COMPLETED OPERATIONS (Clearly state all pertinent details, and give pertinent dates. If well is directionally drilled, give subsurface locations and measured and true vertical depths for all markers and zones pertinent to this work.)

Please be advised that the above referenced well was chemically treated with 4000 gallons of low Ph fluid & 250 gallons of 4% HCL on 04/08/02.

13.

Name & Signature: Lynnette Allred Title: Administrative Assistant Date: 04/30/02

(This space for state use only)



Re: Notice of Address Change, Merger and Name Change
Address Change effective **December 2, 2002**
Merger and Name Change effective **December 31, 2002**

Divisions of Oil, Gas, and Mining
Attn: Mr. John Baza
1594 West North Temple,
Suite 1210, P. O. Box 145801
Salt Lake City, UT 84114-5801

Gentlemen:

1. Effective December 2, 2002, Phillips Petroleum Company will close its Englewood, Colorado Rocky Mountain Region office. After that time, all correspondence, notices and invoice for Land related matters should be directed to the address(es) noted below. Note that until December 31, 2002, all properties in which Phillips held an interest will continue to be operated by Phillips Petroleum Company, a wholly-owned subsidiary of ConocoPhillips.

2. On December 31, 2002, Phillips Petroleum Company and Conoco Inc. will merge, and the surviving corporation will be renamed "ConocoPhillips Company".

In accordance with the notice provisions of the Operating Agreements and other agreements, if any, between our companies, please adjust your company/organization records, effective for address purposes as of December 2, 2002, and for company name purposes, as of January 1, 2003, to reflect the following information for addressing and delivery of notices, invoicing and payment, and communications with ConocoPhillips Company. This will also apply to Lease Sale notices and other lease-related correspondence and notifications.

U.S. Mail Address:

ConocoPhillips Company
P.O. Box 2197
Houston, Texas 77252
Attn: Chief Landman,
San Juan/Rockies

Physical Address & Overnight Delivery:

ConocoPhillips Company
550 Westlake Park Blvd.
Three Westlake Park
3WL, Room WL 9000
Houston, Texas 77079
Attn: Chief Landman,
San Juan/Rockies

All ballots and official notices/responses sent by facsimile transmission should be sent to the following contact:

Attn: Chief Landman,
San Juan/Rockies

Fax No.: 832-486-2688 or
832-486-2687

Please contact the undersigned immediately if you have any questions. This notice does not apply to royalty inquiries, joint interest billings, or revenue remittances. Please continue to use the same addresses you are currently using for these matters

Sincerely,

William Rainbat

RECEIVED

DEC 02 2002

DIVISION OF
OIL, GAS AND MINING

STATE OF UTAH
DEPARTMENT OF NATURAL RESOURCES
DIVISION OF OIL, GAS AND MINING

FORM 9

SUNDRY NOTICES AND REPORTS ON WELLS

Do not use this form for proposals to drill new wells, significantly deepen existing wells below current bottom-hole depth, reenter plugged wells, or to drill horizontal laterals. Use APPLICATION FOR PERMIT TO DRILL form for such proposals.

1. TYPE OF WELL OIL WELL <input type="checkbox"/> GAS WELL <input type="checkbox"/> OTHER <u>All</u>		5. LEASE DESIGNATION AND SERIAL NUMBER:
2. NAME OF OPERATOR: Phillips Petroleum Company		6. IF INDIAN, ALLOTTEE OR TRIBE NAME:
3. ADDRESS OF OPERATOR: 980 Plaza Office CITY Bartlesville STATE OK ZIP 74004		7. UNIT or CA AGREEMENT NAME:
PHONE NUMBER: (918) 661-4415		8. WELL NAME and NUMBER: See Attached List
4. LOCATION OF WELL FOOTAGES AT SURFACE: See Attached List		9. API NUMBER: See List
QTR/QTR, SECTION, TOWNSHIP, RANGE, MERIDIAN:		10. FIELD AND POOL, OR WILDCAT:
COUNTY:		STATE: UTAH


11. CHECK APPROPRIATE BOXES TO INDICATE NATURE OF NOTICE, REPORT, OR OTHER DATA

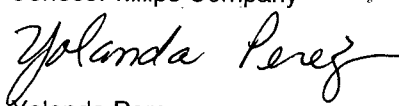
TYPE OF SUBMISSION	TYPE OF ACTION		
<input type="checkbox"/> NOTICE OF INTENT (Submit in Duplicate) Approximate date work will start: _____	<input type="checkbox"/> ACIDIZE	<input type="checkbox"/> DEEPEN	<input type="checkbox"/> REPERFORATE CURRENT FORMATION
<input checked="" type="checkbox"/> SUBSEQUENT REPORT (Submit Original Form Only) Date of work completion: _____	<input type="checkbox"/> ALTER CASING	<input type="checkbox"/> FRACTURE TREAT	<input type="checkbox"/> SIDETRACK TO REPAIR WELL
	<input type="checkbox"/> CASING REPAIR	<input type="checkbox"/> NEW CONSTRUCTION	<input type="checkbox"/> TEMPORARILY ABANDON
	<input type="checkbox"/> CHANGE TO PREVIOUS PLANS	<input checked="" type="checkbox"/> OPERATOR CHANGE	<input type="checkbox"/> TUBING REPAIR
	<input type="checkbox"/> CHANGE TUBING	<input type="checkbox"/> PLUG AND ABANDON	<input type="checkbox"/> VENT OR FLARE
	<input type="checkbox"/> CHANGE WELL NAME	<input type="checkbox"/> PLUG BACK	<input type="checkbox"/> WATER DISPOSAL
	<input type="checkbox"/> CHANGE WELL STATUS	<input type="checkbox"/> PRODUCTION (START/RESUME)	<input type="checkbox"/> WATER SHUT-OFF
	<input type="checkbox"/> COMMINGLE PRODUCING FORMATIONS	<input type="checkbox"/> RECLAMATION OF WELL SITE	<input type="checkbox"/> OTHER: _____
	<input type="checkbox"/> CONVERT WELL TYPE	<input type="checkbox"/> RECOMPLETE - DIFFERENT FORMATION	

12. DESCRIBE PROPOSED OR COMPLETED OPERATIONS. Clearly show all pertinent details including dates, depths, volumes, etc.


Conoco Inc. was merged into Phillips Petroleum Company, the surviving corporation, on December 31, 2002. In connection with this merger and effective on the same date, the name of the surviving corporation was changed to "ConocoPhillips Company". We are requesting that a new Operator Number be assigned to ConocoPhillips Company.

Please send production reporting forms to Herb Henderson at ConocoPhillips Company, 315 S. Johnstone, 980 Plaza Office, Bartlesville, OK 74004. Herb's phone number is 918-661-4415.

Current Operator
Phillips Petroleum Company

Steve de Albuquerque

New Operator
ConocoPhillips Company

Yolanda Perez

RECEIVED
JAN 08 2003
DIV. OF OIL, GAS & MINING

NAME (PLEASE PRINT) <u>Yolanda Perez</u>	TITLE <u>Sr. Regulatory Analyst</u>
SIGNATURE 	DATE <u>12/30/2002</u>

(This space for State use only)



SECRETARY'S CERTIFICATE

I, the undersigned, Jennifer M. Garcia, Assistant Secretary of ConocoPhillips Company, formerly Phillips Petroleum Company, organized and existing under and by virtue of the laws of the State of Delaware (the "Corporation"), hereby certify that:


1. As Assistant Secretary I am authorized to execute this certificate on behalf of the Corporation.
2. The attached photocopy of the Certificate of Amendment to the Restated Certificate of Incorporation of Phillips Petroleum Company (to be renamed ConocoPhillips Company) is a true and correct copy as filed in the office of the Secretary of State of Delaware on the 12th day of December 2002, with an effective date of January 1, 2003 and such Certificate of Amendment has not been modified, amended, rescinded or revoked and is in full force and effect as of the date hereof.
3. The attached photocopy of the Certificate of Merger of Conoco Inc. with and into ConocoPhillips Company is a true and correct copy as filed in the office of the Secretary of State of Delaware on the 12th day of December 2002, with an effective date of December 31, 2002 and such Certificate of Merger has not been modified, amended, rescinded or revoked and is in full force and effect as of the date hereof.

IN WITNESS WHEREOF, I have hereunto set my hand as Assistant Secretary and affixed the corporate seal of the Corporation this 7th day of January 2003.


 Assistant Secretary
 ConocoPhillips Company

STATE OF TEXAS §
 §
 COUNTY OF HARRIS §


This instrument was acknowledged before me on January 7, 2003, by Jennifer M. Garcia, Assistant Secretary of ConocoPhillips Company, a Delaware corporation, on behalf of said Corporation.



RECEIVED

JAN 08 2003

DIV. OF OIL, GAS & MINING


 Notary Public

Delaware

PAGE 1

The First State


I, HARRIET SMITH WINDSOR, SECRETARY OF STATE OF THE STATE OF DELAWARE, DO HEREBY CERTIFY THE ATTACHED IS A TRUE AND CORRECT COPY OF THE CERTIFICATE OF AMENDMENT OF "PHILLIPS PETROLEUM COMPANY", CHANGING ITS NAME FROM "PHILLIPS PETROLEUM COMPANY" TO "CONOCOPHILLIPS COMPANY", FILED IN THIS OFFICE ON THE TWELFTH DAY OF DECEMBER, A.D. 2002, AT 1:41 O'CLOCK P.M.

AND I DO HEREBY FURTHER CERTIFY THAT THE EFFECTIVE DATE OF THE AFORESAID CERTIFICATE OF AMENDMENT IS THE THIRTY-FIRST DAY OF DECEMBER, A.D. 2002, AT 11 O'CLOCK P.M.

RECEIVED

JAN 08 2003

DIV. OF OIL, GAS & MINING



0064324 8100

030002793

Harriet Smith Windsor

Harriet Smith Windsor, Secretary of State

AUTHENTICATION: 2183360

DATE: 01-02-03

CERTIFICATE OF AMENDMENT

to the

RESTATED CERTIFICATE OF INCORPORATION

of

**PHILLIPS PETROLEUM COMPANY
(to be renamed ConocoPhillips Company)**

Phillips Petroleum Company ("Phillips"), a corporation organized and existing under the General Corporation Law of the State of Delaware (the "DGCL"), hereby certifies that:

1. The amendments to Phillips' Restated Certificate of Incorporation set forth below were duly adopted in accordance with the provisions of Section 242 of the DGCL and have been consented to in writing by the sole stockholder of Phillips in accordance with Section 228 of the DGCL.

2. Phillips' Restated Certificate of Incorporation is hereby amended by deleting Article I thereof and replacing in lieu thereof a new Article I reading in its entirety as follows:

"The name of the corporation (which is hereinafter referred to as the "Corporation") is ConocoPhillips Company."

3. Phillips' Restated Certificate of Incorporation is hereby amended by deleting Section 1 of Article IV thereof and replacing in lieu thereof a new Section 1 reading in its entirety as follows:

"Section 1. The Corporation shall be authorized to issue 2,100 shares of capital stock, of which 2,100 shares shall be shares of Common Stock, \$.01 par value ("Common Stock")."


4. Pursuant to Section 103(d) of the DGCL, this amendment will become effective at 11:00 p.m., Eastern time, on December 31, 2002.

RECEIVED
JAN 08 2003
DIV. OF OIL, GAS & MINING

IN WITNESS WHEREOF, Phillips has caused this certificate to be executed this 12th day of December, 2002.

PHILLIPS PETROLEUM COMPANY

WJ

By: 
Name: Rick A. Harrington
Title: Senior Vice President, Legal,
and General Counsel

RECEIVED
JAN 08 2003
DIV. OF OIL, GAS & MINING

Delaware

PAGE 1

The First State

I, HARRIET SMITH WINDSOR, SECRETARY OF STATE OF THE STATE OF DELAWARE, DO HEREBY CERTIFY THE ATTACHED IS A TRUE AND CORRECT COPY OF THE CERTIFICATE OF MERGER, WHICH MERGES:

"CONOCO INC.", A DELAWARE CORPORATION,


WITH AND INTO "CONOCOPHILLIPS COMPANY" UNDER THE NAME OF "CONOCOPHILLIPS COMPANY", A CORPORATION ORGANIZED AND EXISTING UNDER THE LAWS OF THE STATE OF DELAWARE, AS RECEIVED AND FILED IN THIS OFFICE THE TWELFTH DAY OF DECEMBER, A.D. 2002, AT 1:44 O'CLOCK P.M.

AND I DO HEREBY FURTHER CERTIFY THAT THE EFFECTIVE DATE OF THE AFORESAID CERTIFICATE OF MERGER IS THE THIRTY-FIRST DAY OF DECEMBER, A.D. 2002, AT 11:59 O'CLOCK P.M.

RECEIVED

JAN 08 2003

DIV. OF OIL, GAS & MINING



Harriet Smith Windsor

Harriet Smith Windsor, Secretary of State

0064324 8100M

AUTHENTICATION: 2183370

030002793

DATE: 01-02-03

CERTIFICATE OF MERGER

of

Conoco Inc.
(a Delaware corporation)

with and into

ConocoPhillips Company
(a Delaware corporation)

Phillips Petroleum Company, a Delaware corporation to be renamed ConocoPhillips Company prior to the effective time of this certificate of merger (the "Surviving Corporation"), in compliance with the requirements of the General Corporation Law of the State of Delaware (the "DGCL") and desiring to effect a merger of Conoco Inc., a Delaware corporation formerly incorporated under the name Du Pont Holdings, Inc. (the "Merging Corporation" and together with the Surviving Corporation, the "Constituent Corporations"), with and into the Surviving Corporation, and acting by its duly authorized officer, DOES HEREBY CERTIFY that:

First: As of the date hereof, the name and state of incorporation of each of the Constituent Corporations of the merger are as follows:

<u>NAME</u>	<u>STATE OF INCORPORATION</u>
PHILLIPS PETROLEUM COMPANY	Delaware
CONOCO INC.	Delaware

Second: An agreement and plan of merger has been approved, adopted, certified, executed and acknowledged by each of the Constituent Corporations in accordance with the requirements of Section 251 of the DGCL;

Third: The name of the Surviving Corporation will be ConocoPhillips Company;

Fourth: The Certificate of Incorporation of ConocoPhillips Company immediately prior to the merger shall be the Certificate of Incorporation of the Surviving Corporation until such time as it may be amended in accordance with applicable law and the provisions thereof;

Fifth: The executed agreement and plan of merger is on file at an office of the Surviving Corporation, the address of which is 600 North Dairy Ashford, Houston, Texas 77079;

RECEIVED

JAN 08 2003

DIV. OF OIL, GAS & MINING


Sixth: A copy of the agreement and plan of merger will be furnished by the Surviving Corporation, on request and without cost, to any stockholder of any Constituent Corporation; and

Seventh: Pursuant to Section 103(d) of the DGCL, this certificate of merger will become effective at 11:59 p.m., Eastern time, on December 31, 2002.

Dated: December 12, 2002

PHILLIPS PETROLEUM COMPANY
(a Delaware corporation)

W

By: 
Name: Rick A. Harrington
Title: Senior Vice President, Legal,
and General Counsel

RECEIVED
JAN 08 2003
DIV. OF OIL, GAS & MINING

STATE OF UTAH
DEPARTMENT OF COMMERCE
REGISTRATION

REFERENCE NUMBER(S), CLASSIFICATION(S) & DETAIL(S)

Corporation - Foreign - Profit
562960-0143

CONOCOPHILLIPS COMPANY

EFFECTIVE
06/14/1946

EXPIRATION
*RENEWAL

UNITED STATES CORP CO
CONOCOPHILLIPS COMPANY
GATEWAY TOWER EAST STE 900
10 EAST SOUTH TEMPLE
SLC UT 84133

RECEIVED

JAN 08 2003

DIV. OF OIL, GAS & MINING

STATE OF UTAH
DEPARTMENT OF COMMERCE
DIVISION OF CORPORATIONS & COMMERCIAL CODE
REGISTRATION

EFFECTIVE DATE: 06/14/1946
EXPIRATION DATE: *RENEWAL
ISSUED TO: CONOCOPHILLIPS COMPANY



REFERENCE NUMBER(S), CLASSIFICATION(S) & DETAIL(S)

562960-0143 Corporation - Foreign - Profit

*RENEWAL

You will need to renew your registration each anniversary date of the effective date.

Exceptions: DBAs and Business Trusts renew every three (3) years from the effective date.

Utah Well List as of 12/26/02

API Well Number	Well Name	Well Type	Well Status	Sec	Twpr	Twpr	Rngn	Rngd
43-007-30887-00-00	ANDREEN 32-529	Gas Well	APD	32	14	S	10	E
43-007-30865-00-00	COTNER 29-549	Gas Well	APD	29	14	S	10	E
43-007-30837-00-00	DALLIN 32-615	Gas Well	APD	32	13	S	9	E
43-047-34551-00-00	FED 43-24-3 #1	Gas Well	APD	24	10	S	17	E
43-047-33982-00-00	FEDERAL 12-17 #1	Gas Well	APD	17	10	S	18	E
43-047-34471-00-00	FEDERAL 12-29-7 1	Gas Well	APD	29	9	S	19	E
43-047-34472-00-00	FEDERAL 31-31-6 1	Gas Well	APD	31	9	S	19	E
43-007-30864-00-00	MCKENDRICK 29-548	Gas Well	APD	29	14	S	10	E
43-015-30512-00-00	PPCO 19-379	Gas Well	APD	19	16	S	9	E
43-015-30515-00-00	PPCO 24-562	Gas Well	APD	24	16	S	8	E
43-015-30548-00-00	PPCO 30-605	Gas Well	APD	30	16	S	9	E
43-007-30888-00-00	PRICE 32-438	Gas Well	APD	32	14	S	10	E
43-007-30813-00-00	RITZAKIS 33-514	Gas Well	APD	33	13	S	9	E
43-007-30766-00-00	RITZAKIS 33-516	Gas Well	APD	33	13	S	9	E
43-007-30838-00-00	ROWLEY 32-616	Gas Well	APD	32	13	S	9	E
43-007-30863-00-00	SCHMIDT 29-531	Gas Well	APD	29	14	S	10	E
43-007-30797-00-00	SEELY 15-498	Gas Well	APD	15	14	S	8	E
43-007-30798-00-00	SEELY 15-499	Gas Well	APD	15	14	S	8	E
43-007-30799-00-00	SEELY 15-500	Gas Well	APD	15	14	S	8	E
43-007-30796-00-00	SEELY 22-492	Gas Well	APD	22	14	S	8	E
43-007-30801-00-00	SEELY 22-502	Gas Well	APD	22	14	S	8	E
43-007-30802-00-00	SEELY 22-503	Gas Well	APD	22	14	S	8	E
43-007-30711-00-00	USA 09-452	Gas Well	APD	9	15	S	8	E
43-015-30351-00-00	USA 11-313	Gas Well	APD	11	16	S	9	E
43-015-30398-00-00	USA 12-385	Gas Well	APD	12	16	S	9	E
43-015-30409-00-00	USA 12-426	Gas Well	APD	12	16	S	9	E
43-007-30805-00-00	USA 14-490	Gas Well	APD	14	14	S	8	E
43-007-30806-00-00	USA 14-491	Gas Well	APD	14	14	S	8	E
43-007-30676-00-00	USA 15-421	Gas Well	APD	15	15	S	8	E
43-015-30417-00-00	USA 21-427	Gas Well	APD	21	16	S	9	E
43-015-30416-00-00	USA 21-428	Gas Well	APD	21	16	S	9	E
43-015-30415-00-00	USA 21-429	Gas Well	APD	21	16	S	9	E
43-007-30515-00-00	USA 31-309	Gas Well	APD	31	15	S	10	E
43-007-30835-00-00	USA 33-515	Gas Well	APD	33	13	S	9	E
43-007-30836-00-00	USA 33-624	Gas Well	APD	33	13	S	9	E
43-007-30803-00-00	USA 34-518	Gas Well	APD	34	14	S	8	E
43-007-30478-00-00	UTAH 05-224	Gas Well	APD	5	15	S	9	E
43-015-30411-00-00	UTAH 16-365	Gas Well	APD	16	16	S	9	E
43-015-30412-00-00	UTAH 16-366	Gas Well	APD	16	16	S	9	E
43-015-30413-00-00	UTAH 16-430	Gas Well	APD	16	16	S	9	E
43-015-30299-00-00	UTAH 18-374	Gas Well	APD	18	16	S	9	E
43-015-30420-00-00	UTAH 19-377	Gas Well	APD	19	16	S	9	E
43-015-30492-00-00	UTAH 19-378	Gas Well	APD	19	16	S	9	E
43-007-30891-00-00	UTAH 19-533	Gas Well	APD	19	14	S	10	E
43-015-30414-00-00	UTAH 20-381	Gas Well	APD	20	16	S	9	E
43-015-30421-00-00	UTAH 20-382	Gas Well	APD	20	16	S	9	E
43-015-30518-00-00	UTAH 25-576	Gas Well	APD	25	16	S	8	E
43-015-30539-00-00	UTAH 25-578	Gas Well	APD	25	16	S	8	E
43-015-30540-00-00	UTAH 25-579	Gas Well	APD	25	16	S	8	E
43-007-30817-00-00	UTAH 25-618	Gas Well	APD	25	13	S	9	E
43-015-30543-00-00	UTAH 26-582	Gas Well	APD	26	16	S	8	E
43-015-30547-00-00	UTAH 29-608	Gas Well	APD	29	16	S	9	E
43-007-30889-00-00	UTAH 32-128	Gas Well	APD	32	14	S	10	E
43-007-30814-00-00	UTAH 35-506	Gas Well	APD	35	13	S	9	E

Utah Well List as of 12/26/02

API Well Number	Well Name	Well Type	Well Status	Sec	Twpn	Twpd	Rngn	Rngd
43-047-33750-00-00	FEDERAL 34-29	Gas Well	P	29	9	S	19	E
43-007-30782-00-00	GAROFOLA 26-482	Gas Well	P	26	15	S	8	E
43-007-30335-00-00	GIACOLETTO 11-113	Gas Well	P	11	14	S	9	E
43-007-30407-00-00	GIACOLETTO 13-120	Gas Well	P	13	14	S	9	E
43-007-30345-00-00	GIACOLETTO 14-121	Gas Well	P	14	14	S	9	E
43-007-30487-00-00	HELPER & ASSOC 07-307	Gas Well	P	7	15	S	9	E
43-007-30459-00-00	HELPER & ASSOC 18-236	Gas Well	P	18	15	S	9	E
43-007-30720-00-00	HELPER & ASSOC 18-308	Gas Well	P	18	15	S	9	E
43-007-30412-00-00	HELPER & ASSOC 8-232	Gas Well	P	8	15	S	9	E
43-007-30258-00-00	HELPER & ASSOCIATES 7-84	Gas Well	P	7	15	S	9	E
43-007-30588-00-00	JENSEN 16-132	Gas Well	P	16	15	S	10	E
43-007-30420-00-00	KAKATSIDES 31-197	Gas Well	P	31	14	S	9	E
43-007-30296-00-00	LDS 17-133	Gas Well	P	17	15	S	10	E
43-007-30323-00-00	PAAR 16-146	Gas Well	P	16	14	S	9	E
43-047-34286-00-00	PETES WASH 23-12 #1	Gas Well	P	12	10	S	17	E
43-007-30748-00-00	PIERUCCI 25-461	Gas Well	P	25	15	S	8	E
43-007-30749-00-00	PIERUCCI 25-462	Gas Well	P	25	15	S	8	E
43-007-30754-00-00	PIERUCCI 26-463	Gas Well	P	26	15	S	8	E
43-007-30755-00-00	PIERUCCI 26-464	Gas Well	P	26	15	S	8	E
43-007-30745-00-00	PIERUCCI 26-481	Gas Well	P	26	15	S	8	E
43-007-30117-00-00	PINNACLE PEAK 19-171	Gas Well	P	19	14	S	9	E
43-007-30845-00-00	PMC 10-526	Gas Well	P	10	15	S	8	E
43-007-30282-00-00	POWELL 19-104	Gas Well	P	19	15	S	10	E
43-007-30283-00-00	POWELL 19-105	Gas Well	P	19	15	S	10	E
43-007-30346-00-00	POWELL 30-173	Gas Well	P	30	15	S	10	E
43-015-30279-00-00	PPCO 10-557	Gas Well	P	10	16	S	8	E
43-015-30494-00-00	PPCO 15-555	Gas Well	P	15	16	S	8	E
43-007-30211-00-00	PRETTYMAN 10-15-34	Gas Well	P	10	14	S	9	E
43-007-30340-00-00	PRETTYMAN 11-114	Gas Well	P	11	14	S	9	E
43-007-30653-00-00	RGC 21-331	Gas Well	P	21	15	S	9	E
43-007-30743-00-00	RGC 21-332	Gas Well	P	21	15	S	9	E
43-007-30747-00-00	RGC 25-460	Gas Well	P	25	15	S	8	E
43-007-30559-00-00	RGC 28-318	Gas Well	P	28	15	S	9	E
43-007-30518-00-00	RGC 28-319	Gas Well	P	28	15	S	9	E
43-007-30509-00-00	RITZAKIS 03-408	Gas Well	P	3	14	S	9	E
43-007-30473-00-00	RITZAKIS 5-304	Gas Well	P	5	14	S	9	E
43-007-30474-00-00	RITZAKIS 5-305	Gas Well	P	5	14	S	9	E
43-007-30475-00-00	RITZAKIS 8-298	Gas Well	P	8	14	S	9	E
43-007-30479-00-00	RITZAKIS 8-299	Gas Well	P	8	14	S	9	E
43-007-30476-00-00	RITZAKIS 8-300	Gas Well	P	8	14	S	9	E
43-007-30374-00-00	ROBERTSON 32-127	Gas Well	P	32	14	S	10	E
43-007-30610-00-00	SAMPINOS 16-131	Gas Well	P	16	15	S	10	E
43-007-30723-00-00	SAMPINOS 16-454	Gas Well	P	16	15	S	10	E
43-007-30765-00-00	SAMPINOS 16-521	Gas Well	P	16	15	S	10	E
43-007-30800-00-00	SEELY 22-501	Gas Well	P	22	14	S	8	E
43-007-30130-00-00	ST OF UT 25-9-1	Gas Well	P	25	14	S	9	E
43-007-30142-00-00	ST OF UT 36-3-4	Gas Well	P	36	14	S	9	E
43-007-30116-00-00	STELLA-HAMAKER 10-174	Gas Well	P	10	15	S	8	E
43-007-30746-00-00	TABOR 23-468	Gas Well	P	23	15	S	8	E
43-007-30319-00-00	TELONIS 15-142	Gas Well	P	15	14	S	9	E
43-007-30322-00-00	TELONIS 16-145	Gas Well	P	16	14	S	9	E
43-007-30300-00-00	TELONIS 19-150	Gas Well	P	19	14	S	9	E
43-007-30299-00-00	TELONIS 19-151	Gas Well	P	19	14	S	9	E
43-007-30327-00-00	TELONIS 20-152	Gas Well	P	20	14	S	9	E

Utah Well List as of 12/26/02

API Well Number	Well Name	Well Type	Well Status	Sec	Twpn	Twpd	Rngn	Rngd
43-007-30631-00-00	USA 13-419	Gas Well	P	13	15	S	8	E
43-007-30707-00-00	USA 13-447	Gas Well	P	13	14	S	8	E
43-007-30706-00-00	USA 13-470	Gas Well	P	13	14	S	8	E
43-007-30789-00-00	USA 13-474	Gas Well	P	13	14	S	8	E
43-007-30790-00-00	USA 13-475	Gas Well	P	13	14	S	8	E
43-007-30568-00-00	USA 13-91	Gas Well	P	13	14	S	9	E
43-007-30404-00-00	USA 14-122	Gas Well	P	14	14	S	9	E
43-015-30418-00-00	USA 1-425	Gas Well	P	1	16	S	9	E
43-007-30579-00-00	USA 14-325	Gas Well	P	14	15	S	8	E
43-007-30634-00-00	USA 14-386	Gas Well	P	14	15	S	8	E
43-007-30646-00-00	USA 14-416	Gas Well	P	14	15	S	8	E
43-007-30647-00-00	USA 14-417	Gas Well	P	14	15	S	8	E
43-007-30791-00-00	USA 14-476	Gas Well	P	14	14	S	8	E
43-007-30792-00-00	USA 14-477	Gas Well	P	14	14	S	8	E
43-007-30529-00-00	USA 14-74	Gas Well	P	14	14	S	9	E
43-007-30263-00-00	USA 14-75	Gas Well	P	14	14	S	9	E
43-007-30450-00-00	USA 15-176	Gas Well	P	15	14	S	9	E
43-007-30423-00-00	USA 15-177	Gas Well	P	15	14	S	9	E
43-007-30690-00-00	USA 15-420	Gas Well	P	15	15	S	8	E
43-007-30691-00-00	USA 15-422	Gas Well	P	15	15	S	8	E
43-007-30264-00-00	USA 15-88	Gas Well	P	15	14	S	9	E
43-007-30422-00-00	USA 17-179	Gas Well	P	17	14	S	9	E
43-007-30622-00-00	USA 17-180A	Gas Well	P	17	14	S	9	E
43-007-30618-00-00	USA 18-181	Gas Well	P	18	14	S	9	E
43-007-30417-00-00	USA 18-182	Gas Well	P	18	14	S	9	E
43-007-30619-00-00	USA 18-435	Gas Well	P	18	14	S	9	E
43-007-30393-00-00	USA 19-222	Gas Well	P	19	15	S	10	E
43-007-30392-00-00	USA 19-73	Gas Well	P	19	15	S	10	E
43-007-30448-00-00	USA 20-287	Gas Well	P	20	15	S	10	E
43-007-30451-00-00	USA 20-288	Gas Well	P	20	15	S	10	E
43-007-30590-00-00	USA 20-398	Gas Well	P	20	15	S	10	E
43-007-30591-00-00	USA 20-399	Gas Well	P	20	15	S	10	E
43-007-30424-00-00	USA 21-184	Gas Well	P	21	14	S	9	E
43-007-30425-00-00	USA 21-35	Gas Well	P	21	14	S	9	E
43-007-30426-00-00	USA 22-185	Gas Well	P	22	14	S	9	E
43-007-30477-00-00	USA 22-186	Gas Well	P	22	14	S	9	E
43-007-30700-00-00	USA 22-466	Gas Well	P	22	15	S	8	E
43-007-30611-00-00	USA 23-423	Gas Well	P	23	14	S	8	E
43-007-30650-00-00	USA 23-445	Gas Well	P	23	15	S	8	E
43-007-30704-00-00	USA 23-451	Gas Well	P	23	15	S	8	E
43-007-30503-00-00	USA 23-467	Gas Well	P	23	15	S	8	E
43-007-30793-00-00	USA 23-478	Gas Well	P	23	14	S	8	E
43-007-30794-00-00	USA 23-479	Gas Well	P	23	14	S	8	E
43-007-30795-00-00	USA 23-480	Gas Well	P	23	14	S	8	E
43-007-30469-00-00	USA 24-183	Gas Well	P	24	14	S	8	E
43-007-30612-00-00	USA 24-387	Gas Well	P	24	14	S	8	E
43-007-30613-00-00	USA 24-388	Gas Well	P	24	14	S	8	E
43-007-30651-00-00	USA 24-443	Gas Well	P	24	15	S	8	E
43-007-30648-00-00	USA 24-444	Gas Well	P	24	15	S	8	E
43-007-30708-00-00	USA 24-446	Gas Well	P	24	14	S	8	E
43-007-30652-00-00	USA 24-448	Gas Well	P	24	15	S	8	E
43-007-30705-00-00	USA 24-449	Gas Well	P	24	15	S	8	E
43-007-30505-00-00	USA 25-459	Gas Well	P	25	15	S	8	E
43-007-30614-00-00	USA 26-393	Gas Well	P	26	14	S	8	E

Utah Well List as of 12/26/02

API Well Number	Well Name	Well Type	Well Status	Sec	Twpn	Twpd	Rngn	Rngd
43-007-30430-00-00	UTAH 06-223	Gas Well	P	6	15	S	9	E
43-007-30562-00-00	UTAH 06-330	Gas Well	P	6	15	S	9	E
43-007-30716-00-00	UTAH 06-483	Gas Well	P	6	15	S	9	E
43-007-30409-00-00	UTAH 07-234	Gas Well	P	7	15	S	9	E
43-007-30421-00-00	UTAH 07-235	Gas Well	P	7	15	S	9	E
43-007-30411-00-00	UTAH 08-231	Gas Well	P	8	15	S	9	E
43-007-30488-00-00	UTAH 08-233	Gas Well	P	8	15	S	9	E
43-015-30464-00-00	UTAH 08-354	Gas Well	P	8	16	S	9	E
43-015-30378-00-00	UTAH 08-355	Gas Well	P	8	16	S	9	E
43-015-30379-00-00	UTAH 08-356	Gas Well	P	8	16	S	9	E
43-015-30380-00-00	UTAH 08-357	Gas Well	P	8	16	S	9	E
43-007-30449-00-00	UTAH 09-227	Gas Well	P	9	15	S	9	E
43-007-30561-00-00	UTAH 09-329	Gas Well	P	9	15	S	9	E
43-015-30300-00-00	UTAH 09-358	Gas Well	P	9	16	S	9	E
43-015-30407-00-00	UTAH 09-359	Gas Well	P	9	16	S	9	E
43-015-30397-00-00	UTAH 09-360	Gas Well	P	9	16	S	9	E
43-015-30408-00-00	UTAH 09-361	Gas Well	P	9	16	S	9	E
43-007-30580-00-00	UTAH 09-412	Gas Well	P	9	15	S	10	E
43-007-30605-00-00	UTAH 09-413	Gas Well	P	9	15	S	10	E
43-007-30657-00-00	UTAH 09-450	Gas Well	P	9	15	S	10	E
43-007-30722-00-00	UTAH 09-453	Gas Well	P	9	15	S	10	E
43-007-30302-00-00	UTAH 10-01-36	Gas Well	P	10	15	S	9	E
43-007-30298-00-00	UTAH 10-219	Gas Well	P	10	15	S	9	E
43-007-30432-00-00	UTAH 10-220	Gas Well	P	10	15	S	9	E
43-007-30303-00-00	UTAH 10-221	Gas Well	P	10	15	S	9	E
43-007-30228-00-00	UTAH 11-50	Gas Well	P	11	15	S	9	E
43-007-30229-00-00	UTAH 11-51	Gas Well	P	11	15	S	9	E
43-007-30230-00-00	UTAH 11-52	Gas Well	P	11	15	S	9	E
43-007-30231-00-00	UTAH 11-53	Gas Well	P	11	15	S	9	E
43-007-30467-00-00	UTAH 1-209	Gas Well	P	1	15	S	8	E
43-007-30210-00-00	UTAH 12-15-37	Gas Well	P	12	15	S	9	E
43-007-30232-00-00	UTAH 12-54	Gas Well	P	12	15	S	9	E
43-007-30233-00-00	UTAH 12-55	Gas Well	P	12	15	S	9	E
43-007-30234-00-00	UTAH 12-56	Gas Well	P	12	15	S	9	E
43-015-30493-00-00	UTAH 13-376	Gas Well	P	13	16	S	8	E
43-015-30301-00-00	UTAH 13-550	Gas Well	P	13	16	S	8	E
43-007-30243-00-00	UTAH 13-65	Gas Well	P	13	15	S	9	E
43-007-30244-00-00	UTAH 13-66	Gas Well	P	13	15	S	9	E
43-007-30245-00-00	UTAH 13-67	Gas Well	P	13	15	S	9	E
43-007-30246-00-00	UTAH 13-68	Gas Well	P	13	15	S	9	E
43-007-30439-00-00	UTAH 13-92	Gas Well	P	13	14	S	9	E
43-007-30220-00-00	UTAH 1-42	Gas Well	P	1	15	S	9	E
43-007-30221-00-00	UTAH 1-43	Gas Well	P	1	15	S	9	E
43-007-30222-00-00	UTAH 1-44	Gas Well	P	1	15	S	9	E
43-007-30223-00-00	UTAH 1-45	Gas Well	P	1	15	S	9	E
43-015-30330-00-00	UTAH 14-551	Gas Well	P	14	16	S	8	E
43-015-30331-00-00	UTAH 14-552	Gas Well	P	14	16	S	8	E
43-007-30239-00-00	UTAH 14-61	Gas Well	P	14	15	S	9	E
43-007-30240-00-00	UTAH 14-62	Gas Well	P	14	15	S	9	E
43-007-30241-00-00	UTAH 14-63	Gas Well	P	14	15	S	9	E
43-007-30242-00-00	UTAH 14-64	Gas Well	P	14	15	S	9	E
43-015-30334-00-00	UTAH 15-553	Gas Well	P	15	16	S	8	E
43-007-30416-00-00	UTAH 17-101	Gas Well	P	17	15	S	10	E
43-007-30277-00-00	UTAH 17-102	Gas Well	P	17	15	S	10	E

Utah Well List as of 12/26/02

API Well Number	Well Name	Well Type	Well Status	Sec	Twpn	Twpd	Rngn	Rngd
43-007-30255-00-00	UTAH 24-80	Gas Well	P	24	15	S	9	E
43-007-30256-00-00	UTAH 24-81	Gas Well	P	24	15	S	9	E
43-007-30267-00-00	UTAH 24-86	Gas Well	P	24	15	S	9	E
43-007-30375-00-00	UTAH 24-87	Gas Well	P	24	15	S	9	E
43-007-30227-00-00	UTAH 2-49	Gas Well	P	2	15	S	9	E
43-007-30157-00-00	UTAH 25-11-7	Gas Well	P	25	14	S	9	E
43-007-30399-00-00	UTAH 25-134	Gas Well	P	25	15	S	9	E
43-007-30400-00-00	UTAH 25-252	Gas Well	P	25	15	S	9	E
43-007-30401-00-00	UTAH 25-253	Gas Well	P	25	15	S	9	E
43-007-30402-00-00	UTAH 25-254	Gas Well	P	25	15	S	9	E
43-007-30600-00-00	UTAH 25-389	Gas Well	P	25	14	S	8	E
43-007-30599-00-00	UTAH 25-390	Gas Well	P	25	14	S	8	E
43-007-30658-00-00	UTAH 25-391	Gas Well	P	25	14	S	8	E
43-007-30602-00-00	UTAH 25-392	Gas Well	P	25	14	S	8	E
43-007-30206-00-00	UTAH 25-4-33	Gas Well	P	25	14	S	9	E
43-015-30519-00-00	UTAH 25-577	Gas Well	P	25	16	S	8	E
43-007-30156-00-00	UTAH 25-7-6	Gas Well	P	25	14	S	9	E
43-007-30204-00-00	UTAH 26-11-25	Gas Well	P	26	14	S	9	E
43-007-30205-00-00	UTAH 26-1-23	Gas Well	P	26	14	S	9	E
43-007-30181-00-00	UTAH 26-16-8	Gas Well	P	26	14	S	9	E
43-007-30446-00-00	UTAH 26-255	Gas Well	P	26	15	S	9	E
43-007-30445-00-00	UTAH 26-256	Gas Well	P	26	15	S	9	E
43-007-30444-00-00	UTAH 26-257	Gas Well	P	26	15	S	9	E
43-007-30514-00-00	UTAH 26-267	Gas Well	P	26	15	S	9	E
43-015-30541-00-00	UTAH 26-580	Gas Well	P	26	16	S	8	E
43-015-30542-00-00	UTAH 26-581	Gas Well	P	26	16	S	8	E
43-015-30544-00-00	UTAH 26-583	Gas Well	P	26	16	S	8	E
43-007-30202-00-00	UTAH 26-6-24	Gas Well	P	26	14	S	9	E
43-007-30395-00-00	UTAH 27-187	Gas Well	P	27	14	S	9	E
43-007-30292-00-00	UTAH 27-188	Gas Well	P	27	14	S	9	E
43-007-30457-00-00	UTAH 27-268	Gas Well	P	27	15	S	9	E
43-007-30458-00-00	UTAH 27-269	Gas Well	P	27	15	S	9	E
43-007-30712-00-00	UTAH 27-457	Gas Well	P	27	14	S	8	E
43-007-30714-00-00	UTAH 27-458	Gas Well	P	27	14	S	8	E
43-007-30777-00-00	UTAH 27-520	Gas Well	P	27	14	S	8	E
43-015-30545-00-00	UTAH 27-584	Gas Well	P	27	16	S	8	E
43-007-30193-00-00	UTAH 27-8-29	Gas Well	P	27	14	S	9	E
43-007-30186-00-00	UTAH 27-9-30	Gas Well	P	27	14	S	9	E
43-007-30396-00-00	UTAH 28-189	Gas Well	P	28	14	S	9	E
43-007-30397-00-00	UTAH 28-190	Gas Well	P	28	14	S	9	E
43-007-30293-00-00	UTAH 28-191	Gas Well	P	28	14	S	9	E
43-007-30294-00-00	UTAH 28-192	Gas Well	P	28	14	S	9	E
43-007-30551-00-00	UTAH 28-320	Gas Well	P	28	15	S	9	E
43-007-30560-00-00	UTAH 28-321	Gas Well	P	28	15	S	9	E
43-007-30405-00-00	UTAH 29-193	Gas Well	P	29	14	S	9	E
43-007-30427-00-00	UTAH 29-194	Gas Well	P	29	14	S	9	E
43-007-30739-00-00	UTAH 29-339	Gas Well	P	29	15	S	9	E
43-007-30740-00-00	UTAH 29-340	Gas Well	P	29	15	S	9	E
43-007-30741-00-00	UTAH 29-341	Gas Well	P	29	15	S	9	E
43-007-30742-00-00	UTAH 29-342	Gas Well	P	29	15	S	9	E
43-007-30262-00-00	UTAH 30-125	Gas Well	P	30	14	S	10	E
43-007-30185-00-00	UTAH 30-13-14	Gas Well	P	30	14	S	10	E
43-007-30265-00-00	UTAH 30-195	Gas Well	P	30	14	S	9	E
43-007-30344-00-00	UTAH 30-196	Gas Well	P	30	14	S	9	E

Utah Well List as of 12/26/02

API Well Number	Well Name	Well Type	Well Status	Sec	Twprn	Twprd	Rngn	Rngd
43-007-30178-00-00	UTAH 36-1-2	Gas Well	P	36	14	S	9	E
43-007-30341-00-00	UTAH 36-135	Gas Well	P	36	15	S	9	E
43-007-30343-00-00	UTAH 36-136	Gas Well	P	36	15	S	9	E
43-007-30342-00-00	UTAH 36-137	Gas Well	P	36	15	S	9	E
43-007-30315-00-00	UTAH 36-162	Gas Well	P	36	14	S	8	E
43-007-30316-00-00	UTAH 36-163	Gas Well	P	36	14	S	8	E
43-007-30317-00-00	UTAH 36-164	Gas Well	P	36	14	S	8	E
43-007-30318-00-00	UTAH 36-165	Gas Well	P	36	14	S	8	E
43-007-30144-00-00	UTAH 36-9-5	Gas Well	P	36	14	S	9	E
43-015-30341-00-00	UTAH 4-280	Gas Well	P	4	16	S	9	E
43-015-30342-00-00	UTAH 4-282	Gas Well	P	4	16	S	9	E
43-007-30384-00-00	UTAH 5-205	Gas Well	P	5	15	S	9	E
43-007-30269-00-00	UTAH 5-94	Gas Well	P	5	15	S	10	E
43-007-30270-00-00	UTAH 5-95	Gas Well	P	5	15	S	10	E
43-007-30271-00-00	UTAH 5-96	Gas Well	P	5	15	S	10	E
43-007-30217-00-00	UTAH 6-38	Gas Well	P	6	15	S	10	E
43-007-30218-00-00	UTAH 6-39	Gas Well	P	6	15	S	10	E
43-007-30219-00-00	UTAH 6-40	Gas Well	P	6	15	S	10	E
43-007-30254-00-00	UTAH 6-41	Gas Well	P	6	15	S	10	E
43-007-30235-00-00	UTAH 7-57	Gas Well	P	7	15	S	10	E
43-007-30236-00-00	UTAH 7-58	Gas Well	P	7	15	S	10	E
43-007-30237-00-00	UTAH 7-59	Gas Well	P	7	15	S	10	E
43-007-30238-00-00	UTAH 7-60	Gas Well	P	7	15	S	10	E
43-007-30275-00-00	UTAH 8-100	Gas Well	P	8	15	S	10	E
43-007-30410-00-00	UTAH 8-230	Gas Well	P	8	15	S	9	E
43-007-30272-00-00	UTAH 8-97	Gas Well	P	8	15	S	10	E
43-007-30285-00-00	UTAH 8-98X	Gas Well	P	8	15	S	10	E
43-007-30274-00-00	UTAH 8-99	Gas Well	P	8	15	S	10	E
43-007-30413-00-00	UTAH 9-228	Gas Well	P	9	15	S	9	E
43-007-30414-00-00	UTAH 9-229	Gas Well	P	9	15	S	9	E
43-007-30279-00-00	WILLIAMS 30-78	Gas Well	P	30	14	S	10	E
43-007-30481-00-00	WOOLSTENHULME 05-266	Gas Well	P	5	15	S	10	E
43-015-30250-00-00	UTAH 16-110	Gas Well	Shut In	16	16	S	9	E



United States Department of the Interior

BUREAU OF LAND MANAGEMENT

Eastern States Office
7450 Boston Boulevard
Springfield, Virginia 22153

IN REPLY REFER TO
3106.8(932.34)WF

January 16, 2003

NOTICE

ConocoPhillips Company : Oil & Gas Leases
P.O. Box 7500 :
Bartlesville, Oklahoma 74005 :

Merger/Name Change Recognized

Acceptable evidence was received in this office on January 14, 2003, concerning the change of name of Phillips Petroleum Company to **ConocoPhillips Company** and the merger of **Conoco Incorporated** into **ConocoPhillips Company** on Federal oil and gas leases, with **ConocoPhillips Company being the surviving entity.**

The Secretary of the State of Delaware certified the effective date of this merger effective December 31, 2002.

The oil and gas lease files identified on the enclosed exhibit have been noted to the merger. The exhibit was compiled from a list of leases obtained from your list of leases. Eastern States has not abstracted the lease files to determine if the entities affected by this merger hold an interest in the leases identified nor have we attempted to identify leases where the entities are the operator on the ground maintaining no vested record title or operating rights interest. We are notifying the Minerals Management Service and all applicable Bureau of Land Management offices of this merger and name change by a copy of this notice. If additional documentation for changes of operator are required by our Field Offices, you will be contacted by them.

If you identify other leases in which the merging entity maintain an interest, please contact this office and we will appropriately document those files with a copy of this Notice.

By Operation of law the name of the principal on Nationwide Oil and Gas Bond held by Conoco Incorporated (ES0085) has been changed to ConocoPhillips Company.

If you have any questions, please contact Bill Forbes at 703-440-1536.

S/W. Wilbert B. Forbes

Wilbert B. Forbes
Land Law Examiner
Branch of Use Authorization
Division of Resources Planning, Use
and Protection

bc: JFO, BLM State Offices, MMS, ES RF, 930 RF, ES-932;
Bforbes:wbf:01/16/03:440-1536/ConocoPhillips Co

OPERATOR CHANGE WORKSHEET

ROUTING

1. GLH
2. CDW
3. FILE

Change of Operator (Well Sold)

Designation of Agent/Operator

Operator Name Change

X Merger

The operator of the well(s) listed below has changed, effective: 12-31-02	
FROM: (Old Operator):	TO: (New Operator):
PHILLIPS PETROLEUM COMPANY	CONOCOPHILLIPS COMPANY
Address: 980 PLAZA OFFICE	Address: P O BOX 2197, WL3 4066
BARTLESVILLE, OK 74004	HOUSTON, TX 77252
Phone: 1-(918)-661-4415	Phone: 1-(832)-486-2329
Account No. N1475	Account No. N2335

CA No. Unit: DRUNKARDS WASH

WELL(S)

NAME	SEC TWN RNG	API NO	ENTITY NO	LEASE TYPE	WELL TYPE	WELL STATUS
ST OF UT 36-3-4	36-14S-09E	43-007-30142	11256	STATE	GW	P
UTAH 36-9-5	36-14S-09E	43-007-30144	11256	STATE	GW	P
UTAH 36-1-2	36-14S-09E	43-007-30178	11256	STATE	GW	P
UTAH 36-11-11	36-14S-09E	43-007-30184	11256	STATE	GW	P
UTAH 18-93	18-14S-10E	43-007-30587	11256	STATE	GW	P
UTAH 19-14-12	19-14S-10E	43-007-30182	11256	STATE	GW	P
UTAH 19-77	19-14S-10E	43-007-30252	11256	STATE	GW	P
UTAH 30-13-14	30-14S-10E	43-007-30185	11256	STATE	GW	P
WILLIAMS 30-78	30-14S-10E	43-007-30279	11256	FEE	GW	P
UTAH 30-125	30-14S-10E	43-007-30262	11256	STATE	GW	P
UTAH 30-5-13	30-14S-10E	43-007-30179	11256	STATE	GW	P
UTAH 31-3-3	31-14S-10E	43-007-30143	11256	STATE	GW	P
UTAH 31-12-10	31-14S-10E	43-007-30183	11256	STATE	GW	P
UTAH 31-79	31-14S-10E	43-007-30253	11256	STATE	GW	P
UTAH 31-126	31-14S-10E	43-007-30305	11256	STATE	GW	P
ROBERTSON 32-127	32-14S-10E	43-007-30374	11256	FEE	GW	P
UTAH 01-208	01-15S-08E	43-007-30464	11256	STATE	GW	P
UTAH 01-247	01-15S-08E	43-007-30465	11256	STATE	GW	P
UTAH 01-209	01-15S-08E	43-007-30467	11256	STATE	GW	P
UTAH 01-246	01-15S-08E	43-007-30566	11256	STATE	GW	P

OPERATOR CHANGES DOCUMENTATION

Enter date after each listed item is completed

- (R649-8-10) Sundry or legal documentation was received from the **FORMER** operator on: 01/08/2003
- (R649-8-10) Sundry or legal documentation was received from the **NEW** operator on: 01/08/2003
- The new company has been checked through the **Department of Commerce, Division of Corporations Database** on: 02/03/2003
- Is the new operator registered in the State of Utah: YES Business Number: 562960-0143
- If **NO**, the operator was contacted on: _____

6. (R649-9-2) Waste Management Plan has been received on: IN PLACE

7. **Federal and Indian Lease Wells:** The BLM and or the BIA has approved the merger, name change, or operator change for all wells listed on Federal or Indian leases on: 01/14/2003

8. **Federal and Indian Units:**

The BLM or BIA has approved the successor of unit operator for wells listed on: 01/14/2003

9. **Federal and Indian Communization Agreements ("CA"):**

The BLM or BIA has approved the operator for all wells listed within a CA on: 01/14/2003

10. **Underground Injection Control ("UIC")** The Division has approved UIC Form 5, **Transfer of Authority to Inject**, for the enhanced/secondary recovery unit/project for the water disposal well(s) listed on: N/A

DATA ENTRY:

1. Changes entered in the **Oil and Gas Database** on: 02/10/2003
2. Changes have been entered on the **Monthly Operator Change Spread Sheet** on: 02/10/2003
3. Bond information entered in RBDMS on: N/A
4. Fee wells attached to bond in RBDMS on: N/A

STATE WELL(S) BOND VERIFICATION:

1. State well(s) covered by Bond Number: 8140-60-24

FEDERAL WELL(S) BOND VERIFICATION:

1. Federal well(s) covered by Bond Number: 8015-16-69

INDIAN WELL(S) BOND VERIFICATION:

1. Indian well(s) covered by Bond Number: N/A

FEE WELL(S) BOND VERIFICATION:

1. (R649-3-1) The **NEW** operator of any fee well(s) listed covered by Bond Number 6196922
2. The **FORMER** operator has requested a release of liability from their bond on: N/A
The Division sent response by letter on: N/A

LEASE INTEREST OWNER NOTIFICATION:

3. (R649-2-10) The **FORMER** operator of the fee wells has been contacted and informed by a letter from the Division of their responsibility to notify all interest owners of this change on: N/A

COMMENTS:

ORIGINAL

STATE OF UTAH
DIVISION OF OIL, GAS AND MINING

SUNDRY NOTICES AND REPORTS ON WELLS

Do not use this form for proposals to drill new wells, deepen existing wells, or to reenter plugged and abandoned wells.
Use APPLICATION FOR PERMIT TO DRILL OR DEEPEN form for such proposals.


1. Type of Well: OIL <input type="checkbox"/> GAS <input checked="" type="checkbox"/> OTHER:		5. Lease Designation and Serial Number: ML-38830
2. Name of Operator: ConocoPhillips Company		6. If Indian, Allottee or Tribe Name: N/A
3. Address and Telephone Number: 6825 South 5300 West, P.O. Box 851, Price, UT 84501 (435) 613-9777		7. Unit Agreement Name: UTU67921X Drunkards Wash
4. Location of Well Footages: 1780' FWL, 660' FWL QQ, Sec., T., R., M.: SW/NW, SEC. 19, T14S, R10E, SLB & M		8. Well Name and Number: UTAH 19-77
		9. API Well Number: 43-007-30252
		10. Field or Pool, or Wildcat: Drunkards Wash
		County: Carbon County State: Utah

11. CHECK APPROPRIATE BOXES TO INDICATE NATURE OF NOTICE, REPORT, OR OTHER DATA

NOTICE OF INTENT (Submit in Duplicate)		SUBSEQUENT REPORT (Submit Original Form Only)	
<input type="checkbox"/> Abandon	<input type="checkbox"/> New Construction	<input type="checkbox"/> Abandon *	<input type="checkbox"/> New Construction
<input type="checkbox"/> Repair Casing	<input type="checkbox"/> Pull or Alter Csg	<input type="checkbox"/> Repair Casing	<input type="checkbox"/> Pull or Alter Csg
<input type="checkbox"/> Change of Plans	<input type="checkbox"/> Recomplete	<input type="checkbox"/> Change of Plans	<input type="checkbox"/> Reperforate
<input type="checkbox"/> Convert to Injection	<input type="checkbox"/> Reperforate	<input type="checkbox"/> Convert to Injection	<input type="checkbox"/> Vent or Flare
<input type="checkbox"/> Fracture Treat or Acidize	<input type="checkbox"/> Vent or Flare	<input type="checkbox"/> Fracture Treat or Acidize	<input type="checkbox"/> Water Shut-Off
<input type="checkbox"/> Multiple Completion	<input type="checkbox"/> Water Shut-Off	<input checked="" type="checkbox"/> Other <u>Acid Treatment</u>	
<input type="checkbox"/> Other _____		Date of work completion <u>03/26/03</u>	
Approximate date work will start _____		Report results of Multiple Completions and Recompletions to different reservoirs on WELL COMPLETION OR RECOMPLETION REPORT AND LOG form.	
		* Must be accompanied by a cement verification report.	

12. DESCRIBE PROPOSED OR COMPLETED OPERATIONS (Clearly state all pertinent details, and give pertinent dates. If well is directionally drilled, give subsurface locations and measured and true vertical depths for all markers and zones pertinent to this work.)

Please be advised that the above referenced well was chemically treated with 250 gallons of 12% Formic Acid on 03/26/03.



13. Name & Signature: Lynnette Allred *Lynnette Allred* Title: Operations Clerk—Production Date: 04/02/03

(This space for state use only)

Division of Oil, Gas and Mining
 Operator Change/Name Change Worksheet-for State use only

Effective Date: 2/28/2023

FORMER OPERATOR:	NEW OPERATOR:
ConocoPhillips Company	Urban Oil & Gas Group, LLC
Groups: Drunkards Wash	

WELL INFORMATION:

Well Name	API Number	Town	Dir	Range	Dir	Sec	Entity Number	Type	Status
See Attached List									

Total Well Count: 581

Pre-Notice Completed: 3/22/2023

OPERATOR CHANGES DOCUMENTATION:

- Sundry or legal documentation was received from the **FORMER** operator on: 3/13/2023
- Sundry or legal documentation was received from the **NEW** operator on: 3/13/2023
- New operator Division of Corporations Business Number: 11273761-0161

REVIEW:

- Receipt of Acceptance of Drilling Procedures for APD on: NA
- Reports current for Production/Disposition & Sundries: 4/19/2023
- OPS/SI/TA well(s) reviewed for full cost bonding: Approved by Dustin 3/13/2023
- UIC5 on all disposal/injection/storage well(s) Approved on: Approved by Orlan 4/10/2023
- Surface Facility(s) included in operator change:
- C-1 Compressor Station
 - C-2 Compressor Station
 - C-3 Compressor Station
 - C-4 Compressor Station
 - Drunkards Wash Central Facility-Compressor Station
 - Utah D3 Waste Facility

NEW OPERATOR BOND VERIFICATION:

- State/fee well(s) covered by Bond:
- 1-Blanket
 - 4-FCB
 - 1-Facility

DATA ENTRY:

- Well(s) update in the RBDMS on: 4/26/2023
- Group(s) update in RDBMS on: 4/26/2023
- Surface Facilities update in RBDMS on: 4/26/2023
- Entities Updated in RBDMS on: 4/26/2023

COMMENTS:

- Full-cost bonds were submitted on:
- Utah 02-169 4300730308
 - Utah 02-168 4300730339
 - Utah 18-371 4301530295
 - Utah 27-584 4301530545

STATE OF UTAH
DEPARTMENT OF NATURAL RESOURCES
DIVISION OF OIL, GAS AND MINING

FORM 9

5. LEASE DESIGNATION AND SERIAL NUMBER:

6. IF INDIAN, ALLOTTEE OR TRIBE NAME:

7. UNIT or CA AGREEMENT NAME:

8. WELL NAME and NUMBER:

9. API NUMBER:

10. FIELD AND POOL, OR WILDCAT:



SUNDRY NOTICES AND REPORTS ON WELLS

Do not use this form for proposals to drill new wells, significantly deepen existing wells below current bottom-hole depth, reenter plugged wells, or to drill horizontal laterals. Use APPLICATION FOR PERMIT TO DRILL form for such proposals.

1. TYPE OF WELL
OIL WELL GAS WELL OTHER _____

2. NAME OF OPERATOR:
ConocoPhillips Company

3. ADDRESS OF OPERATOR:
PO BOX 2197 CITY Houston STATE TX ZIP 77252

PHONE NUMBER:

4. LOCATION OF WELL
FOOTAGES AT SURFACE: SEE ATTACHED LIST

COUNTY:

QTR/QTR, SECTION, TOWNSHIP, RANGE, MERIDIAN:

STATE:

UTAH

11. CHECK APPROPRIATE BOXES TO INDICATE NATURE OF NOTICE, REPORT, OR OTHER DATA

TYPE OF SUBMISSION	TYPE OF ACTION		
<input type="checkbox"/> NOTICE OF INTENT (Submit in Duplicate) Approximate date work will start: _____	<input type="checkbox"/> ACIDIZE	<input type="checkbox"/> DEEPEN	<input type="checkbox"/> REPERFORATE CURRENT FORMATION
	<input type="checkbox"/> ALTER CASING	<input type="checkbox"/> FRACTURE TREAT	<input type="checkbox"/> SIDETRACK TO REPAIR WELL
<input type="checkbox"/> SUBSEQUENT REPORT (Submit Original Form Only) Date of work completion: _____	<input type="checkbox"/> CASING REPAIR	<input type="checkbox"/> NEW CONSTRUCTION	<input type="checkbox"/> TEMPORARILY ABANDON
	<input type="checkbox"/> CHANGE TO PREVIOUS PLANS	<input type="checkbox"/> OPERATOR CHANGE	<input type="checkbox"/> TUBING REPAIR
	<input type="checkbox"/> CHANGE TUBING	<input type="checkbox"/> PLUG AND ABANDON	<input type="checkbox"/> VENT OR FLARE
	<input type="checkbox"/> CHANGE WELL NAME	<input type="checkbox"/> PLUG BACK	<input type="checkbox"/> WATER DISPOSAL
	<input type="checkbox"/> CHANGE WELL STATUS	<input type="checkbox"/> PRODUCTION (START/RESUME)	<input type="checkbox"/> WATER SHUT-OFF
	<input type="checkbox"/> COMMINGLE PRODUCING FORMATIONS	<input type="checkbox"/> RECLAMATION OF WELL SITE	<input checked="" type="checkbox"/> OTHER: <u>Change of Operator</u>
	<input type="checkbox"/> CONVERT WELL TYPE	<input type="checkbox"/> RECOMPLETE - DIFFERENT FORMATION	


12. DESCRIBE PROPOSED OR COMPLETED OPERATIONS. Clearly show all pertinent details including dates, depths, volumes, etc.

Change of Operator:
Effective February 28, 2023, ConocoPhillips Company resigned as operator of the wells listed in the attached exhibit, and Urban Oil & Gas Group, LLC has been designated as successor operator. Urban Oil & Gas Group, LLC Bond number: 106894663

ConocoPhillips Company
PO Box 2197
Houston, TX, 77252
Phone: (281) 293-1000

Urban Oil & Gas Group, LLC
1000 E 14th Street, Ste 300
Plano, TX 75074
Phone: (972) 423-1199


David Franco, Attorney-In-Fact


Brent Kirby, General Counsel

NAME (PLEASE PRINT) _____ TITLE _____

SIGNATURE _____ DATE _____

(This space for State use only)

APPROVED
By Rachel Medina at 2:39 pm, Apr 26, 2023