

**HAZARD RANKING SYSTEM DOCUMENTATION PACKAGE
GOWANUS CANAL
BROOKLYN, NEW YORK**

CERCLIS ID NO.: NYN000206222

Volume 3 of 7
Reference 34

Contract No. EP-W-05-048
Work Assignment No. 113
Document Control No. SAT2.20113.113.774

April 2009

Prepared for:

UNITED STATES ENVIRONMENTAL PROTECTION AGENCY

Prepared by:
Region 2 Site Assessment Team 2
Weston Solutions, Inc.
Edison, NJ 08837

REFERENCE 34



**GOWANUS CANAL AND BAY ECOSYSTEM RESTORATION PROJECT
BROOKLYN, KINGS COUNTY, NEW YORK**

**FINAL
PHASE I UPLAND SITE ASSESSMENT**



July 2004

**Prepared under an existing IAG with the
U.S. Environmental Protection Agency Region 2**

**U.S. Army Corps of Engineers
New York District (CENAN-PL-ES)
26 Federal Plaza
New York, New York 10278-0090**

EXECUTIVE SUMMARY

This Phase 1 Upland Site Assessment Report (Report) was prepared by the United States Army Corps of Engineers (USACE), New York District (NYD) for the Gowanus Canal and Bay Ecosystem Restoration Project (Project), in Brooklyn, New York. This Project was authorized by the United States House of Representatives Committee on Transportation and Infrastructure Resolution, dated 15 April 1999 (Docket Number 2596), to determine the feasibility of environmental restoration and protection relating to water resources and sediment quality within the New York Port District, including but not limited to creation, enhancement, and restoration of aquatic, wetland, and adjacent upland habitats. The Port District is centered on the New York–New Jersey Harbor, and is located within the Hudson–Raritan Estuary.

The Project area includes the Gowanus Canal, Channel, Bay, and immediate surrounding upland areas. The Gowanus Canal is located in a highly developed section of Brooklyn. The focus area for this Report is the Gowanus Canal and Bay and upland portions of properties immediately surrounding/adjacent to the watershed. The non-Federal partner for this study is the New York City Department of Environmental Protection (NYCDEP).

This Project also is the result of a Memorandum of Understanding (MOU), initiated in July of 2002, between the USACE-NYD and the United States Environmental Protection Agency (USEPA). The MOU was implemented to facilitate cooperation between the two agencies in addressing remedial, water quality, and environmental restoration activities pursuant to the Clean Water Act (CWA); Comprehensive Environmental Response, Compensation, and Liability Act (CERCLA); Resource Conservation and Recovery Act (RCRA); and various Water Resources Development Act (WRDA) authorities. In addition, the two agencies agreed to designate eight demonstration pilot projects for the purpose of coordinating the planning and execution of urban river cleanup and restoration. On July 30, 2003, the EPA and USACE announced the acceptance of Gowanus Canal and Bay into the Urban Rivers Restoration Initiative (URRI) as one of these pilot projects.

This Phase I Environmental Site Assessment (ESA) was prepared as a first step in identifying potential sources of environmental contamination in the upland portions of the Project area. This information will assist the USACE/NYD in identifying potential environmental consequences associated with future Federal actions in accordance with requirements of the National Environmental Policy Act (NEPA). Federal actions could include implementation or planning of remedial, water quality, or restoration activities associated with the Project or funding participation in these activities.

Preparation of this ESA entailed the review of existing data and documents, and verifying and updating the existing data with ground truthing. The principal objectives of this investigation were the following:

- collect information about existing environmental conditions and current land use;
- identify any information gaps regarding existing environmental conditions; and,
- make recommendations concerning any future investigations that may be needed to address those gaps.

This ESA was prepared using elements of the American Society for Testing and Materials' (ASTM), Standard Practice for Environmental Site Assessments: Phase I Environmental Site Assessment Process, E 1527-00 (ASTM 2000) as guidance. Types of environmental records reviewed for each property were based these standards and on the availability of information sources for specific geographic locations within the study area.

The environmental records reviewed in connection with this ESA included those standard Federal and state records listed under Section 7.2.1.1 of ASTM E1527-00. An analysis of past land uses within the Project Area was completed based on a review of historic maps and internet sources. Sources reviewed with respect to the physical setting of the Project Area included U.S. Geological Survey (USGS) Topographic Quadrangle maps, and site-specific information obtained from existing environmental reports.

The Gowanus Canal and Bay watershed occupies an area of approximately 1,900 acres. The typical ground elevation ranges from 0 to 150 feet above Mean Sea Level (MSL). The Gowanus Canal, Channel, and Bay receive drainage from the north, south, east, and west and are the surface-water receptors within the Project Area. Land use in the immediate vicinity of the canal is predominantly industrial and commercial, however, residential development predominates within the watershed. Gowanus Canal has historically served as an industrial transportation center, although use of the canal declined in the 1950's with the construction of the interstate highway system.

Site reconnaissance was performed on 29–31 March 2004, with the assistance of representatives of the GCCDC and the USEPA. None of the industrial facilities within the Project Area were publicly accessible. Thus, reconnaissance was limited to general observations of major sites of interest, from publicly accessible streets and rights-of-way.

Historic maps and newspaper articles for the Project Area show that the Gowanus Canal was heavily industrialized by the end of the 19th Century. Major industrial facilities were engaged in refining, manufactured gas, distribution and (or) bulk-storage of petroleum, coal storage, and various chemical manufacturing. Untreated industrial and sanitary wastes were discharged directly into the Gowanus Canal for a period of at least 120 years.

Twenty-six (26) major industrial facilities (both operational and abandoned) were identified within the Project Area, based on the results of the database searches. Discharges of petroleum and other environmental contaminants have been documented at most of the facilities. For the purposes of this ESA Report, "major" facilities are those listed in the CERCLIS, CERCLIS-NFRAP, CORRACTS, RCRIS-LQG, NY VCP Brownfields, Former Manufactured Gas, MOSF-UST, or MOSF-AST databases.

Prior to implementation of any revitalization projects, the following additional work is recommended:

1. CERCLIS sites, including CERCLIS-NFRAP sites, have been investigated and interest in developing or conducting restoration projects on those sites will require researching the investigations performed for those sites.

2. The operational and regulatory histories of other sites targeted for restoration should be investigated in more detail, including interviews with landowners or facility managers and investigations of the interiors of any structures. The results of any previous environmental investigations should be compiled and analyzed.
3. For properties with waterfront on the Gowanus Canal or any of the underutilized properties listed in Section 5.5.5, it is recommended that targeted sampling of soils and sediments be performed for laboratory analysis hazardous, toxic, and radioactive (HTRW) compounds. The recommended laboratory analyses include USEPA Target Compound List (TCL) VOCs and semivolatile organic compounds (SVOCs); Priority Pollutant (PP) metals and pesticides; PCBs; and total petroleum hydrocarbons (TPHC). Field screening for VOCs and radioactive materials also is recommended.

TABLE OF CONTENTS

SECTION	PAGE
EXECUTIVE SUMMARY	1
LIST OF APPENDICES.....	ii
LIST OF FIGURES	ii
LIST OF ACRONYMS AND ABBREVIATIONS	iii
1.0 INTRODUCTION	1-1
1.1 PURPOSE AND OBJECTIVES	1-1
1.2 SCOPE OF SERVICES	1-2
1.3 REASON FOR PERFORMING PHASE I ESA.....	1-2
1.4 SIGNIFICANT ASSUMPTIONS.....	1-2
1.5 LIMITATIONS AND EXCEPTIONS	1-2
1.6 SPECIAL TERMS AND CONDITIONS	1-4
2.0 SITE DESCRIPTION	2-1
2.1 LOCAL AND LEGAL DESCRIPTION	2-1
2.2 SITE AND VICINITY GENERAL CHARACTERISTICS	2-1
2.3 CURRENT USE OF THE PROPERTY.....	2-1
2.4 STRUCTURES, ROADS AND OTHER IMPROVEMENTS ON THE SITE.....	2-1
3.0 RECORDS REVIEW.....	3-1
3.1 STANDARD ENVIRONMENTAL RECORD SOURCES	3-1
3.1.1 Federal Environmental Records Sources	3-1
3.1.2 State Environmental Records Sources	3-2
3.2 ADDITIONAL ENVIRONMENTAL RECORD SOURCES.....	3-3
3.2.1 NYSDEC File Review	3-3
3.2.2 NYCDEP File Review	3-3
3.2.3 Proprietary Databases.....	3-3
3.3 PHYSICAL SETTING SOURCES.....	3-3
3.4 HISTORICAL USE INFORMATION	3-4
4.0 SITE RECONNAISSANCE	4-1
4.1 METHODOLOGY AND LIMITING CONDITIONS	4-1
4.2 GENERAL SITE SETTING.....	4-1
4.3 EXTERIOR OBSERVATIONS.....	4-1
4.4 INTERIOR OBSERVATIONS	4-1
4.5 INTERVIEWS WITH OWNERS AND OCCUPANTS	4-2
4.6 INTERVIEWS WITH LOCAL GOVERNMENT OFFICIALS	4-2
4.6.1 New York City Department of Environmental Protection.....	4-2
4.6.2 New York State Department of Environmental Conservation.....	4-2
4.6.3 New York City Fire Department.....	4-3
4.6.4 New York City Police Department	4-3
4.6.5 NYC Department of Health and Mental Hygiene.....	4-3

TABLE OF CONTENTS

SECTION	PAGE
5.0 FINDINGS.....	5-1
5.1 TOPOGRAPHY AND DRAINAGE.....	5-1
5.2 GOWANUS CANAL COMMUNITY DEVELOPMENT CORPORATION.....	5-1
5.3 HISTORICAL USE INFORMATION	5-1
5.3.1 Historic Insurance Maps and Street Atlases.....	5-1
5.3.2 Newspaper Articles	5-2
5.4 STANDARD ENVIRONMENTAL RECORD SOURCES	5-3
5.4.1 Electronic Database Searches.....	5-3
5.4.2 NYSDEC File Review	5-5
5.4.3 NYCDEP File Review	5-5
5.5 POTENTIAL CONTAMINATION SOURCES.....	5-5
5.5.1 Comprehensive Environmental Response, Compensation and Liability Information System.....	5-6
5.5.2 Resource Conservation and Recovery Act.....	5-7
5.5.3 New York State Databases.....	5-16
5.5.4 Sites Suspected Due to Current Use.....	5-16
5.5.5 Under-utilized Properties	5-17
6.0 OPINION	6-1
7.0 CONCLUSIONS.....	7-1
8.0 RECOMMENDATIONS.....	8-1
9.0 REFERENCES	9-1

LIST OF APPENDICES

APPENDIX A. LITERATURE SEARCH
APPENDIX B. EDR DATAMAP™ AREA STUDY
APPENDIX C. FOIL REQUESTS
APPENDIX D. PHOTOGRAPHIC DOCUMENTATION

LIST OF FIGURES

FIGURE	PAGE
FIGURE 1. WATERSHED FOR THE PHASE ONE UPLAND SITE ASSESSMENT FOR THE GOWANUS CANAL AND BAY ECOSYSTEM RESTORATION PROJECT, KINGS COUNTY, NEW YORK. ...	1-3
FIGURE 2. PROPERTIES OF FOCUS FOR THE PHASE ONE UPLAND SITE ASSESSMENT FOR THE GOWANUS CANAL AND BAY ECOSYSTEM RESTORATION PROJECT, KINGS COUNTY, NEW YORK.	2-2
FIGURE 3. MAJOR FACILITIES IDENTIFIED FOR THE PHASE ONE UPLAND SITE ASSESSMENT FOR THE GOWANUS CANAL AND BAY ECOSYSTEM RESTORATION PROJECT, KINGS COUNTY, NEW YORK.	5-4
FIGURE 4. UNDER-UTILIZED SITES IDENTIFIED FOR THE PHASE ONE UPLAND SITE ASSESSMENT FOR THE GOWANUS CANAL AND BAY ECOSYSTEM RESTORATION PROJECT, KINGS COUNTY, NEW YORK.	5-18

LIST OF ACRONYMS AND ABBREVIATIONS

AST	Aboveground Storage Tank
ASTM	American Society for Testing and Materials
CBS	New York State Chemical Bulk Storage Database
CERCLA	Comprehensive Environmental Response, Compensation, and Liability Act
CERCLIS	Comprehensive Environmental Response, Compensation, and Liability Information System database
CERC-NFRAP	CERCLIS No Further Remedial Action Planned database
Con Ed	Consolidated Edison Company, Inc.
CONSENT	Superfund (CERCLA) Consent Decrees database
CORRACTS	RCRA Corrective Action Activity database
CSO	Combined Sewer Overflow
DPHVE	Dual-Phase, High Vacuum Extraction
DSHWM	NYSDEC Department of Solid and Hazardous Waste Management
EDR	Environmental Data Resources, Inc.
EPCRA	Emergency Planning and Community Right to Know Act
ERNS	Emergency Response Notification System
ESA	Phase I Environmental Site Assessment
FINDS	Federal Facility Index System database
FOIL	Freedom Of Information Law
FTTS	Federal database of pesticide enforcement and compliance activities
GIS	Geographic Information System
HMIRS	Hazardous Materials Information Reporting System
HSWDS	New York State Hazardous Substance Waste Disposal Site Inventory
HTRW	Hazardous, Toxic, and Radioactive Waste
HWSM	Hazardous Waste and Solid Materials
JWC	Jacques Whitford Company, Inc.
LTANKS	New York State Leaking Storage Tank Incident Reports
MGP	Manufactured Gas Plant
MINES	Mine Master Index File database
MLTS	Material Licensing Tracking System database
MOA	Memorandum of Understanding
MOSF/AST	New York State Major Oil Storage Facilities register – ASTs
MOSF/UST	New York State Major Oil Storage Facilities register – USTs
MSL	Mean Sea Level
NPL	National Priority List
NYCDCP	New York City Department of City Planning
NYCDEP	New York City Department of Environmental Protection
NYCDOS	New York City Department of Sanitation
NYCFD	New York City Fire Department
NYSDEC	New York State Department of Environmental Conservation
NYSDOT	New York State Department of Transportation
NYSDOH	New York State Department of Health
PADS	PCB Activity Database
PCB	Polychlorinated biphenyl

LIST OF ACRONYMS AND ABBREVIATIONS (continued)

ppm	Parts per million
RAATS	RCRA Administration Action Tracking System
RCRA	Resource Conservation and Recovery Act
RCRIS	Resource Conservation and Recovery Act Information System database
RCRIS-LQG	Resource Conservation and Recovery Act Information System Large Quantity Generator database
RCRIS-SQG	Resource Conservation and Recovery Act Information System Small Quantity Generator database
RCRIS-TSD	Resource Conservation and Recovery Act Information System Treatment Storage and Disposal facilities database
ROD	Record of Decision
SHWS	List of New York State Inactive Hazardous Waste Disposal sites.
SOW	Scope of Work
SPILLS	New York State Data collected on spills reported to the NYSDEC
SPH	Separate Phase Hydrocarbons
SSTLs	Site-specific Target Levels
SSTS	Federal Pesticide registration database
STARS	Spill Technology and Remediation Series
SVOC	Semi-Volatile Organic Compound
SWF/LS	New York State Solid Waste/Landfill Facility Register
SWRCY	New York State Registered Recycling Facility List
SWTIRE	New York State Registered Waste Tire Storage & Facility List
TCL	USEPA Target Compound List
TOC	Total Organic Carbon
TPHC	Total Petroleum Hydrocarbons
TRIS	Toxic Chemical Release Inventory
TSCA	Toxic Substance Control Act
TSDF	Hazardous waste Treatment Storage and Disposal facility
USACE	U.S. Army Corps of Engineers
USACE-NYD	U.S. Army Corps of Engineers, New York District
USCG	U.S. Coast Guard
USEPA	U.S. Environmental Protection Agency
USGS	U.S. Geological Survey
UST	Underground Storage Tank
VCP	List of New York State facilities subject to Voluntary Cleanup Agreements
VOC	Volatile Organic Compound

1.0 INTRODUCTION

The U.S. Army Corps of Engineers (USACE), New York District (USACE-NYD), is partnering with the New York City Department of Environmental Protection (NYCDEP) to assess the feasibility of the Gowanus Canal and Bay Ecosystem Restoration Project (Project), Brooklyn, New York. This Project was authorized by the United States House of Representatives Committee on Transportation and Infrastructure Resolution, dated 15 April 1999 (Docket Number 2596), to determine the feasibility of environmental restoration and protection relating to water resources and sediment quality within the New York Port District, including but not limited to creation, enhancement, and restoration of aquatic, wetland, and adjacent upland habitats. This project also is part of a Memorandum of Understanding (MOU) initiated in July 2002 between the USACE-NYD and the United States Environmental Protection Agency (USEPA). The MOU was implemented to facilitate cooperation between the two agencies in addressing critical water quality issues, economic revitalization, and public use and enjoyment of urban rivers. As part of the MOU, the two agencies agreed to designate eight demonstration pilot projects for the purpose of coordinating the planning and execution of urban river clean-up and restoration. On July 30, 2003, the EPA and USACE announced the acceptance of Gowanus Canal and Bay into the Urban Rivers Restoration Initiative (URRI).

Prior to implementing any remedial, water quality, and/or environmental restoration activities, the USACE-NYD is required to prepare a Phase I Environmental Site Assessment (ESA) of the Gowanus Canal, Channel, Bay, and surrounding upland areas, in accordance with provisions of the National Environmental Policy (NEPA) that require Federal agencies to identify environmental consequences resulting from Federal actions. The USACE-NYD, under an existing IAG with the USEPA, Region 2, commenced the preparation of an ESA for the upland portions of the Project. This report is the ESA for the upland portions and properties immediately surrounding/adjacent to the Gowanus Canal and Bay watershed.

The first task of the ESA was to identify what relevant documents and data sources were readily available for use in conducting the ESA. This task resulted in a Literature Search document, provided with this report as Appendix A. The second task was to conduct data collection and analysis of real estate properties located in Gowanus Canal and Bay watershed. This document is the result of that data collection and analysis

1.1 PURPOSE AND OBJECTIVES

The purpose of this ESA was to identify any potential sources of ongoing contamination to the upland portions of the Project area. This entailed the review of existing data and documents, and verifying and updating the existing data with ground truthing. The principal objectives of this investigation were the following:

- collect information about existing environmental conditions and current land use;
- identify any information gaps regarding existing environmental conditions; and,
- make recommendations concerning any future investigations that may be needed to address those gaps.

1.2 SCOPE OF SERVICES

This ESA was prepared using elements of the American Society for Testing and Materials' (ASTM), Standard Practice for Environmental Site Assessments: Phase I Environmental Site Assessment Process, E 1527-00 (ASTM 2000) as guidance. The geographic limits of the Project area and the specific types of environmental record sources to be reviewed were determined based on availability of information sources for specific geographic locations within the study area.

The Project Area consists of the Gowanus Canal and Bay Watershed (Figure 1). The environmental records reviewed in connection with this ESA included those standard Federal and state records listed under Section 7.2.1.1 of ASTM E1527-00, and records available from the New York State Department of Environmental Conservation (NYSDEC). An analysis of past land uses within the Project Area was developed based on a review of historic maps and internet sources.

Site reconnaissance of the Project area was performed on 29–31 March 2004. Site reconnaissance was limited to general observations of major features of interest, which were made from publicly accessible areas (*i.e.*, streets and right-of-ways), because of the relatively large size of the Project area. Direct access was not obtained to any of the facilities under review.

1.3 REASON FOR PERFORMING PHASE I ESA

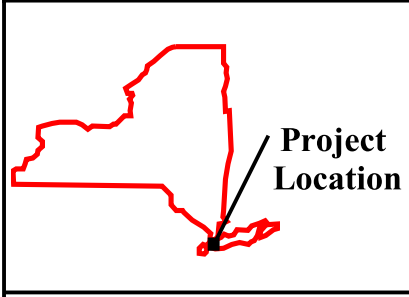
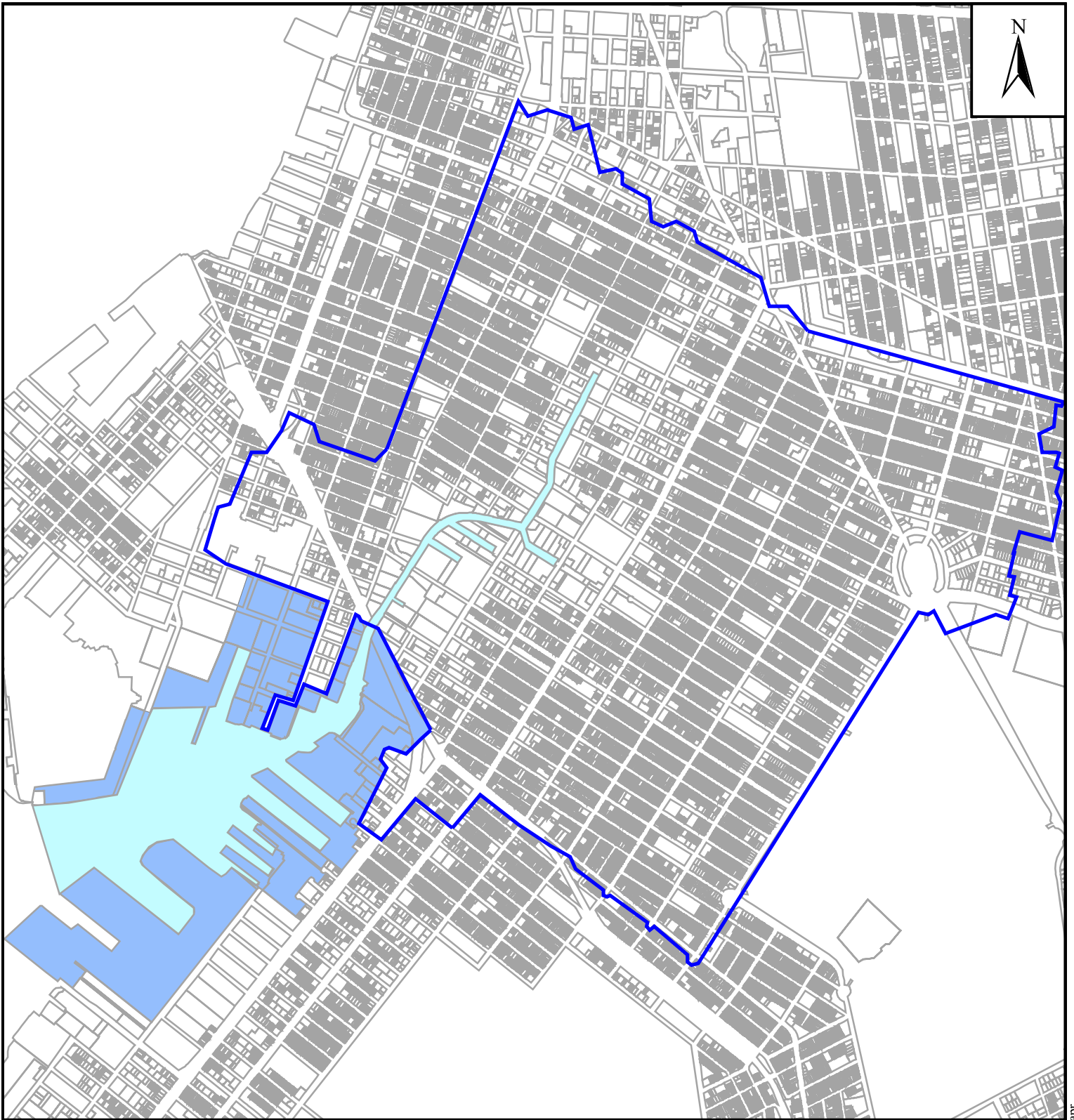
The reason for performing this ESA was to establish a base line of environmental data for the Project area to guide Phase II site characterizations and identify sampling needs prior to Project implementation.

1.4 SIGNIFICANT ASSUMPTIONS

An important assumption underlying this ESA was that the Gowanus Canal and Bay Watershed Project Area, as identified in Figure 1, encompasses all of the major sources of environmental contaminants likely to have affected the Gowanus Canal. This assumption is based on the premise that the facilities and land uses located closest to the canal are likely to have had the greatest effect on environmental conditions within the Project Area.

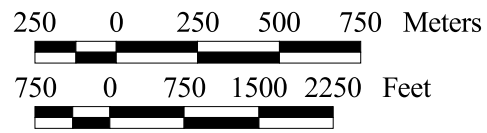
1.5 LIMITATIONS AND EXCEPTIONS

Environmental impairment of a property may result from activities such as illegal or unreported dumping, or the disposal or spilling of hazardous substances or materials that are a component to the operations of the facility. It should be noted that the presence of contaminants at a particular property may not always be apparent, and the completion of a Phase I ESA in accordance with ASTM-E-1527-00 cannot provide a guarantee that hazardous substances or materials do not exist. The scope of services executed for this Project does not constitute an audit for any of the following: regulatory compliance, cultural and historic resources, industrial hygiene, health and safety, ecological resources, endangered species, indoor air quality, or high voltage power lines. Nor does it comprise a detailed



Project Location

Source: Bytes of the Big Apple, New York City, Department of City Planning; 2003.



LEGEND






-  Drainage Boundary
-  Gowanus Canal, Channel, and Bay
-  Outside of NYCDEP Collection System
-  Block and Lot Boundaries

Figure 1. Watershed for the Phase One Upland Site Assessment for the Gowanus Canal and Bay Ecosystem Restoration Project, Kings County, New York.

Prepared By:  U. S. Army Corps of Engineers, New York District

Date: 07/04

e on Gollum:/projects/-park/aprs/2004/eaerrrev04.apr

condition survey for radon, naturally occurring hazardous materials, lead-based paint, lead in drinking water, asbestos-containing materials, or other conditions of potential hazard. The above-mentioned conditions are as outlined in Section 12.1.4 (Non-Scope Considerations) of ASTM E1527-00.

1.6 SPECIAL TERMS AND CONDITIONS

This report has been prepared for the exclusive use of the USACE-NYD/USEPA. The USACE-NYD/USEPA will not be responsible for the use of this report by any other party, or reliance on or any decision to be made based on it without the prior written consent of USACE-NYD/USEPA. USACE-NYD/USEPA accepts no responsibility for damages, if any, by any other party as a result of decisions or actions based on this report.

This report presents an overview of issues of environmental concern, reflecting the USACE's best judgement using information reasonably available at the time of the site visit. The USACE has prepared this report using information understood to be factual and correct and shall not be responsible for conditions arising from information or facts that were concealed or not fully disclosed to the USACE at the time of the site visit.

The USACE did not conduct any intrusive investigations such as sampling, testing or monitoring. Detailed cost estimates associated with environmental issues discussed in this report, or activities required to bring the site into environmental compliance, were not required.

2.0 SITE DESCRIPTION

2.1 LOCAL AND LEGAL DESCRIPTION

As noted in Section 1.2, the overall Project Area consists of the entire Gowanus Canal and Bay watershed. The Phase I investigation however, was focused mainly on those properties located adjacent to the Gowanus Canal, Channel, and Bay. A formal definition of the properties of focus was developed using Geographic Information System (GIS)-compatible tax maps obtained from the New York City Department of City Planning. The Focus Properties were defined as those New York City Tax Lots (Lots) located immediately adjacent to Gowanus Canal, Channel, and Bay (or one city block, as appropriate). The result was a total of 122 focus properties, all of which are located in the Borough of Brooklyn. These focus properties are depicted on Figure 2.

2.2 SITE AND VICINITY GENERAL CHARACTERISTICS

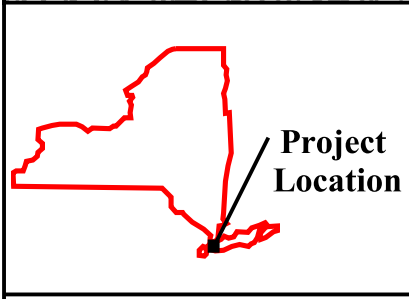
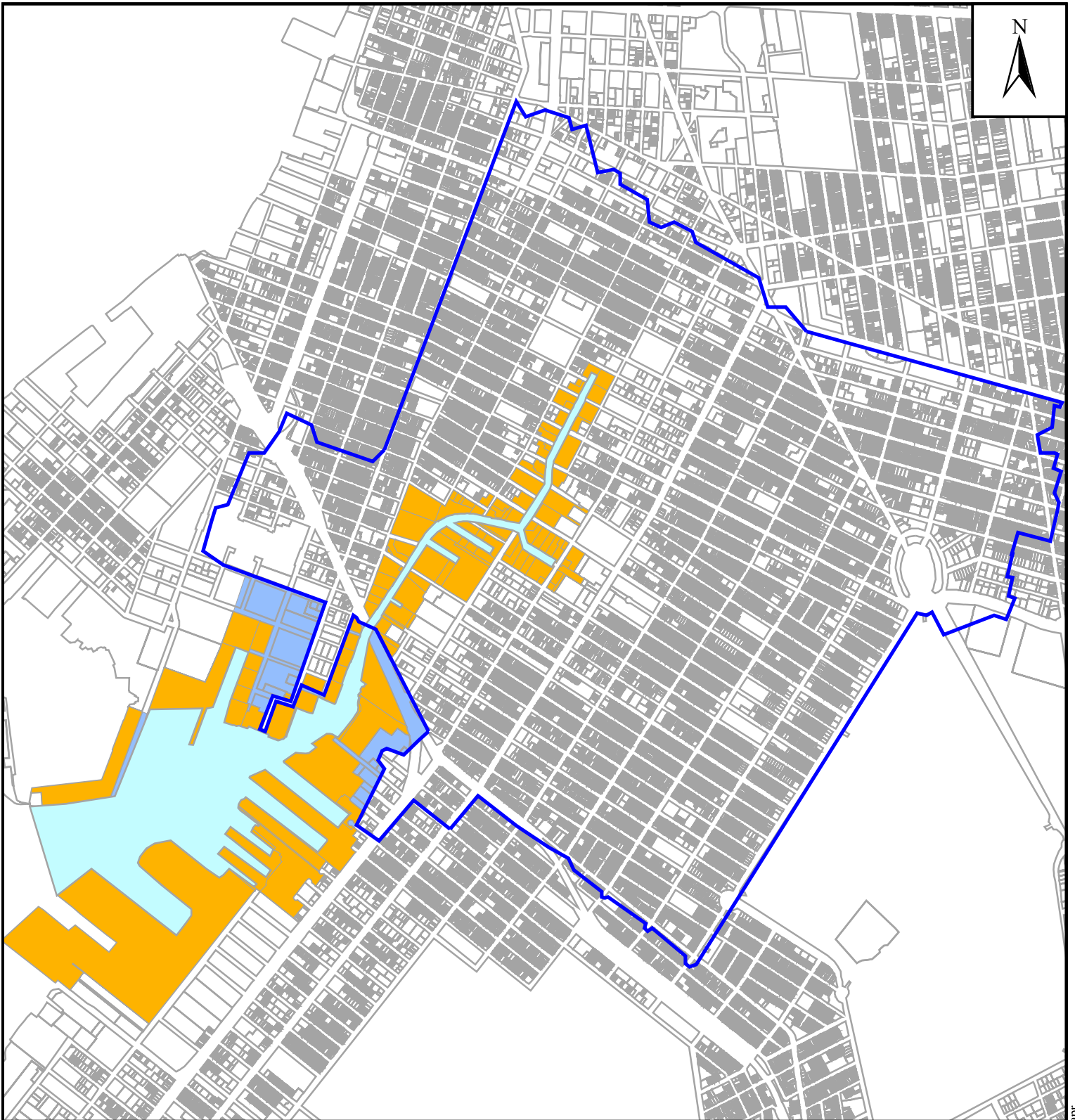
The Gowanus Canal and Bay watershed is approximately 1,900 acres in size. The Gowanus Canal proper is within a highly developed urban area, bordered by residential communities such as Park Slope, Carroll Gardens, and Red Hook. The canal is impacted by poor water quality, contaminated sediments (such as heavy metals, PCBs, and PAHs), deteriorating bulkheads, extensive filling, little or no buffers, hardened shorelines, and odors that are the result of over a century of heavy industrial use. Gowanus Canal is connected to the Upper New York Bay and is thus a tidal waterbody.

2.3 CURRENT USE OF THE PROPERTY

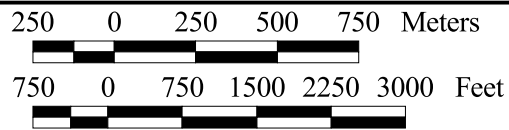
There are more than 50 commercial and industrial facilities currently operating within the Project area. The industrial and commercial facilities operating within the Project area typically include petroleum and natural-gas distribution/storage facilities, stone crushing practices, scrap-metal recycling operations, and warehouses. Most of the commercial and industrial activity is concentrated near the Gowanus Canal. The remaining area within the Gowanus Canal and Bay Watershed is residential buildings and recreational facilities.

2.4 STRUCTURES, ROADS AND OTHER IMPROVEMENTS ON THE SITE

Transportation facilities in the Project area include an interstate highway (Route 278), local roadways, several subway stations, as well as numerous freight terminal and port facilities. The Project Area is served by sewer and water facilities maintained by the City of New York.



Project Location



LEGEND






-  Drainage Boundary
-  Focus Property
-  Gowanus Canal, Channel, and Bay
-  Outside of NYCDEP Collection System
-  Block and Lot Boundaries

Figure 2. Properties of Focus for the Phase One Upland Site Assessment for the Gowanus Canal and Bay Ecosystem Restoration Project, Kings County, New York.

Source: Bytes of the Big Apple, New York City, Department of City Planning; 2003.

Prepared By:  U. S. Army Corps of Engineers, New York District

Date: 07/04

3.0 RECORDS REVIEW

3.1 STANDARD ENVIRONMENTAL RECORD SOURCES

The standard environmental record sources specified under Section 7.1.1 of ASTM E1527-00 were searched for records that were “reasonably ascertainable”, as defined under Section 3.3.30 of the Standard, using computerized database searches. The standard environmental record sources that were searched in connection with this ESA are described in Sections 3.1.1 and 3.1.2 of this report, and the results are discussed in Section 5.0.

The database searches were performed using the “Area Study” service available from EDR, in which records are searched relative to a geographic “corridor” specified by the client. The database searches included Federal and state databases as well as EDR proprietary databases. The properties of focus (Figure 2) were used to define the search corridor. The geographic search radius was 0.5 mile from the focus properties for all of the databases queried except the Federal National Priority Site List (NPL) and Resource Conservation and Recovery Act (RCRA) Treatment Storage and Disposal (TSD) List, for which a 1-mile search radius was used.

The results of the EDR DataMap™ Area Study (EDR Report) were supplemented with information obtained from a 1-mile-radius database search of the Gowanus Canal that was performed in June 2003 by Toxics Targeting, Inc. (Toxics Targeting 2003a and 2003b).

3.1.1 Federal Environmental Records Sources

The following Federal databases (maintained by the USEPA) were searched in connection with this investigation:

CERCLIS	Comprehensive Environmental Response, Compensation, and Liability Information System – listing of Federally regulated sites under CERCLA.
CERCLIS-NFRAP	Listing of CERCLIS sites where No Further Remedial Action is Planned.
CONSENT	Superfund (CERCLA) Consent Decrees.
CORRACTS	RCRA Corrective Action Activity database.
ERNS	Emergency Response Notification System database.
FINDS	Facility Index System – listing of USEPA regulated facilities and references to listings in other Federal databases.
FTTS	Listing of Federal administrative/enforcement actions against establishments regulated under the Federal Insecticide, Fungicide and Rodenticide Act (FIFRA), the Toxic Substance Control Act (TSCA), or the Emergency Planning and Community Right to Know Act (EPCRA).

HMIRS	Hazardous Materials Information Reporting System.
MINES	Mine Master Index File.
MLTS	Material Licensing Tracking System.
NPL	National Priority List.
Proposed NPL	Proposed National Priority List.
Delisted NPL	National Priority List Deletions database.
NPL Liens	Listing of Federal Superfund Liens.
PADS	PCB Activity Database.
RAATS	RCRA Administration Action Tracking System database.
RCRIS-LQG	Provides information on facilities that are a Large Quantity Generator (LQG) of hazardous waste.
RCRIS-SQG	Provides information on facilities that are a Small Quantity Generator (SQG) of hazardous waste.
RCRIS-TSD	Provides information on hazardous-waste treatment, storage, and disposal (TSD) facilities regulated under the Resource Conservation and Recovery Act (RCRA).
ROD	Records of Decision database.
SSTS	Federally registered pesticide-producing establishments.
TRIS	Toxic Chemical Release Inventory.
TSCA	Records maintained under the Toxic Substance Control Act.

The results of the Federal database searches are presented in the EDR Report provided in Appendix B, and the relevant findings are reviewed in Section 5.0 of this report.

3.1.2 State Environmental Records Sources

The following state databases (maintained by the NYSDEC) were searched in connection with this investigation:

AST	Aboveground Storage Tank database.
CBS AST	Chemical Bulk Storage Database – ASTs.
CBS UST	Chemical Bulk Storage Database – USTs.
HSWDS	Hazardous Substance Waste Disposal Site Inventory.
LTANKS	Leaking Storage Tank Incident Reports.
MOSF/AST	Major Oil Storage Facilities register – AST.
MOSF/UST	Major Oil Storage Facilities register – USTs.
SHWS	Inactive Hazardous Waste Disposal sites in New York State.
SPILLS	Data collected on spills reported to the NYSDEC.
SWF/LS	Facility Register.
SWRCY	Registered Recycling Facility List.
SWTIRE	Registered Waste Tire Storage & Facility List.
UST	Underground Storage Tank database.

VCP Voluntary Cleanup Agreements.

The results of the state database searches are presented in the EDR Report provided in Appendix B, and the relevant findings are reviewed in Section 5.0 of this report.

3.2 ADDITIONAL ENVIRONMENTAL RECORD SOURCES

3.2.1 NYSDEC File Review

Additional information regarding recognized environmental conditions within the Gowanus Canal and Bay watershed was obtained from a manual review of publicly accessible files maintained by NYSDEC. An initial Freedom of Information Law (FOIL) request was sent to the NYSDEC on 12 March 2004, requesting information concerning 350 properties bordering the Gowanus Canal and Bay. The NYSDEC assigned the request FOIL Identification Number R2-03-1529, and subsequently indicated that the request was too broad. The NYSDEC requested that subsequent requests include names and addresses of facilities to be investigated, and to limit the number of sites to two (2) per request (Appendix C). Subsequently, modifications to the FOIL request were filed on April 28, 2004, for 20 facilities located in the immediate vicinity of the Gowanus Canal and Bay. The FOIL request was distributed by the NYSDEC to the Hazardous Waste and Solid Materials (HWSM), Site Remediation, Spills, and Air Permitting Divisions. Response letters received from the NYSDEC were dated 20 February 2004, and 17 and 28 May 2004. An on-site file review was conducted in June 2004, at the NYSDEC Region 2 office located at 1 Hunter's Point Plaza, Long Island City, New York.

3.2.2 NYCDEP File Review

A written request was sent via certified mail to the Commissioners Office at the New York City Department of Environmental Protection (NYCDEP) on 27 April 2004, outlining the nature and purpose of this ESA, and requesting assistance in arranging for a file review in connection with the Gowanus Canal and Bay Watershed. According to the NYCDEP, the agency does not have any information relevant to the request.

3.2.3 Proprietary Databases

The database search performed by EDR included a search of a proprietary historical database of former manufactured gas (coal-gas) plants (MGPs). The information contained in the database consists of records compiled by EDR during the course of past investigations.

3.3 PHYSICAL SETTING SOURCES

Information concerning the topography of the project area, and its relationship to surrounding surface-water bodies, was obtained from the U.S. Geological Survey (USGS) Jersey City, NY-NJ and Brooklyn, NY Quadrangles.

3.4 HISTORICAL USE INFORMATION

Historical use information on the property was obtained principally from review of photocopies of historic maps provided by the Gowanus Canal Community Development Corporation (GCCDC) and an electronic search of the on-line archives of the New York Times, 1857 to current day.

4.0 SITE RECONNAISSANCE

Reconnaissance of the site was performed on March 29–31, 2004. The results are described below.

4.1 METHODOLOGY AND LIMITING CONDITIONS

Reconnaissance activities were limited to a general examination of major areas of interest and photographs of current conditions. Only sites observable from public ways were directly accessible at the time of the reconnaissance visit. Therefore, building interiors were not investigated, and exterior observations were limited to those that could be made from publicly accessible streets and rights-of-way.

4.2 GENERAL SITE SETTING

The general site setting in the immediate vicinity of the waterfront was characterized by intensive industrial and commercial activities, however, the remainder of the watershed was commercial and residential use. Heavy vehicle traffic was observed throughout the Project Area.

4.3 EXTERIOR OBSERVATIONS

The entire shoreline of Gowanus Canal was lined with bulkheads in different levels of disrepair. Domestic refuse, construction debris, and other discarded items were observed within and adjacent to the Gowanus Canal. Additionally, several hours following a significant rain event, an oily substance with the odor of petroleum was observed discharging into the head of the canal at the end of Douglass Street on the northwest side of the canal. At this location are both a CSO from the Red Hook WPCP service area and the outlet of the Flushing Tunnel. It was uncertain whether the substance was originating from the CSO or from the Flushing Tunnel. Photographs taken during the site reconnaissance visit are provided in Appendix D.

The industrial facilities observed during the reconnaissance visit included various oil terminals, recycling operations (*e.g.*, scrap metal, glass, and paper), stone crushing facilities, a natural-gas valve (Brooklyn Union Gas), and numerous warehouses.

4.4 INTERIOR OBSERVATIONS

As noted above, none of the interiors of the facilities under investigation were publicly accessible. Moreover, given the size of the Project Area (over 122 focus properties) and the number of buildings present, examination of the building interiors was not feasible. Therefore, no interior observations were made in connection with this investigation.

4.5 INTERVIEWS WITH OWNERS AND OCCUPANTS

Formal on-site interviews of facility operators were not conducted in connection with this ESA. Moreover, given that there were more than 50 facilities operating within the Project Area, it would not have been feasible to conduct on-site interviews with the owner/operator of each facility.

4.6 INTERVIEWS WITH LOCAL GOVERNMENT OFFICIALS

The following provides a brief summary of the phone conversations and e-mail correspondence between the USACE and respective local government officials and organizations. Contact reports and e-mail correspondence are available upon request.

4.6.1 New York City Department of Environmental Protection

In a telephone conversation on April 12, 2004, Ms. Lucata, Assistant Commissioner of the NYCDEP, indicated that there is a general concern that the sediments in the Gowanus Canal are contaminated based on prior history and that the NYCDEP can provide information pertaining to potential sources of contamination based on development proposals. The NYCDEP uses historical land use to determine potential sources of contamination through a database search based on block and lot numbers. It would be possible for the NYCDEP to cross reference all the block and lot numbers of interest to find out potential sources of contamination. However, Ms. Lucata stated that the NYSDEC has more readily available information and that the scope of the request would be very large and potentially impractical. Ms. Lucata recommended that contact be made with Mr. Kunkle or Mr. Walsh of the NYSDEC.

Additionally, Mr. Volgende, Bureau of Wastewater Pollution Control-Division of Water Quality, was contacted on May 6, 2004, to obtain information on combined sewer overflows (CSOs) in the Gowanus Canal and Bay watershed. No response was received as of final publication date of this document.

4.6.2 New York State Department of Environmental Conservation

The New York State Department of Environmental Conservation (NYSDEC), Division of Environmental Remediation, was contacted on 13 April 2004. The Engineer representing NYSDEC stated that he was not aware of any potential sources of hazardous waste contamination for the Gowanus Canal. Furthermore, he did not recall any issues with adjacent lands in the watershed. This engineer suggested that the best way to obtain information regarding potential sources of contamination would be through a FOIL request, because the FOIL officer distributes the request to each division. In turn, each division must then perform a comprehensive search of every location in question.

He also suggested that the USACE contact each division in the agency to find out if anyone has any recollection of information pertaining to potential sources of contamination. He recommended that USACE definitely contact the Division of Natural Resources and the

Division of Water, and maybe the Division of Permits and the Division of Solid and Hazardous Materials.

Based on this recommendation, the Division of Water, the Division of Natural Resources, and the Division of Solid and Hazardous Waste were contacted. No responses were received from these agencies as of the date of publication of this report.

4.6.3 New York City Fire Department

ASTM standards suggest that vicinity police and fire departments be contacted because they are often the first contacted when hazardous materials spills are suspected by the general public. The Public Information Officer for the New York City Fire Department (NYCFD), was contacted to request any publicly available information the NYCFD may have regarding the storage, use, or discharge of hazardous materials in the Gowanus Canal and Bay watershed. Ms. Blake requested a fax of information describing the Project so that she could distribute the request to the appropriate personnel (Blake 2004). Ms. Lamberti replied in response to the conversation and correspondence with Ms. Blake. Ms. Lamberti (2004) informed explained that the NYCFD does not have any information with regard to potential sources of contamination to the Gowanus Canal and that they should call the NYCDEP or the NYSDEC to ascertain this type of information.

4.6.4 New York City Police Department

Mr. Brown, Deputy Commissioner of Public Information for the New York Police Department (NYPD) requested that he be sent information describing the information the USACE would like to obtain. A fax and memorandum were sent that discussed the type of information being requested, the reason the information was being requested, and all pertinent contact information (Brown 2004a). Mr. Brown explained that the NYPD database does not contain information regarding potential sources of contamination to the Gowanus Canal and Bay watershed.

4.6.5 NYC Department of Health and Mental Hygiene

Ms. Prud'homme, Assistant Commissioner of the Bureau of Environmental Sciences & Engineering, informed the USACE that there are several offices within the Environmental Sciences division and that they each maintain their own database. As such, she was not sure if the Environmental Services division has any information that would be of interest. Typically, someone looking for information from the Environmental Services division would go through the FOIL process, but Ms. Prud'homme was concerned that without specific addresses of all the properties within the Gowanus Canal and Bay watershed the query could not be conducted in their databases (Prud'homme 2004a).

As such, she requested an email description of the project, location of the project, and the type of information being requested to her attention. Ms. Pruh'homme then distributed the request to all the offices she felt might be able to provide any information. None of the other offices/personnel Ms. Prud'homme contacted were able to provide any information regarding

potential sources of contamination to the Gowanus Canal and Bay watershed (Prud'homme 2004b).

5.0 FINDINGS

5.1 TOPOGRAPHY AND DRAINAGE

Review of the U.S. Geological Survey Jersey City, NJ-NY and Brooklyn, NY Quadrangles reveals ground elevation within the Project Area typically ranges from 0 to 30 feet above Mean Sea Level (MSL) in the vicinity of the canal. Ground elevation rises to 50 MSL in the Red Hook and Carroll Gardens neighborhoods north of the canal and 30 to 150 MSL in Park Slope, to the southeast. The Gowanus Canal receives drainage from the north, south, east, and west and is the surface-water receptor within the Project Area.

The only source of fresh water to the canal is through sheet flow and the CSO's. There are 12 permitted CSO's that discharge to the Gowanus Canal. Eight CSO's are from the Red Hook Water Pollution Control Plant (WPCP) service area and four CSO's are the Owls Head WPC service area (NYCDEP 2003).

5.2 GOWANUS CANAL COMMUNITY DEVELOPMENT CORPORATION

The GCCDC is extremely active in addressing the revitalization of the Gowanus Canal and its neighborhoods. The GCCDC has sponsored numerous studies and led task forces for the purpose of developing plans to enhance the area. In completing this ESA, GCCDC files were reviewed (see the Literature Search in Appendix A) and interviews were conducted with GCCDC staff. Additionally, GCCDC staff was present for one day of the field reconnaissance.

5.3 HISTORICAL USE INFORMATION

5.3.1 Historic Insurance Maps and Street Atlases

Historic maps and atlases were reviewed to identify past land use along the Gowanus Canal. Facilities presumed to have the greatest environmental impact on the Gowanus Canal, include manufactured gas plants (MGP), petroleum bulk-storage (PBS) facilities, chemical manufacturers, metal smelters, and coal yards.

5.3.1.1 Former Manufactured Gas (Coal Gas) Sites

Gas works facilities operated from the late 1800's to the mid 1900's, producing gas for lighting, cooking, and heating through forcing steam to pass through coal (and later heavy oil) to generate a usable gas. Waste products from this process consisted of benzene, pyridine, creosols, naphthalene, toluene, hydrogen sulfide, phenols, and coal tar (Roux 1990). The tar was generally sold to chemical plants or paving companies, wherever the remaining by-products were disposed of as waste (Roux 1990).

The following sites of Former MGPs are identified in the EDR (2004) report as being within one mile of the Gowanus Canal and within the Project Area:

- Fulton Municipal Gas Co., 263 Nevins Street – Site currently contains outdoor recreational facilities built in the 1950’s.
- Brooklyn Union Gas Co., 157 Second Avenue – Site is the Lowes retail facility.
- Metropolitan Gas Light Co., 35 12th Street – Site is the Pathmark Supermarket.
- *Citizens Gas Light Co., 437 Smith Street* – Site is the area known as Carroll Gardens – Public Place.

5.3.1.2 Former Coal Yards

Review of the Atlas of the Borough of Brooklyn (Hyde) revealed sites that do not show up on any current databases that were once the site of coal companies or coal yards. Soil at these properties may be contaminated by heavy metals leaching from bulk coal storage.

- *Scranton Lehigh Coal Company, 242 Nevins Street* – Warehouses and several small businesses at the site.
- *L1 3rd Street* – Site is currently vacant, but of interest to the GCCDC (2003b) as a potential walkway site.
- *201-225 3rd Street* – Site is currently a parking area for Verizon.
- *176-186 3rd Street* – Site is the location of Red Hook Crushers.
- *Moton Coal and Cooper’s Seaboard Coke, 300-318 Nevins Street* – Verizon.

5.3.1.3 Former Petroleum Bulk Storage

Review of the Atlas of the Borough of Brooklyn (Hyde) revealed sites that do not show up on any other databases that were once the site of PBS. Soil at these properties has the potential to be contaminated from spills or leaky tanks while operating as a PBS.

- *Standard Oil of NY, 365 Bond Street* – Site of USA Van Lines and Fiberwave.

5.3.2 Newspaper Articles

The New York Times archives from 1857 – present were reviewed for items pertaining to the Gowanus Canal.

5.3.2.1 Fires and Explosions

Four significant fires were reported in the New York Times. In 1894, a grease tank exploded at the foot of 8th Street razing the oil refining facility (Davis Oil) and neighboring tenements houses (NY Times 1894). In 1930, Ernst Zobel Company, a chemical and pitch manufacturer at 10th Street and 2nd Avenue, burned to the ground. Hundreds of drums of benzene and turpentine, and sacks of resin were destroyed in the fire (NY Times 1930). The canal caught fire in 1946, when gasoline that had leaked into the water was ignited by an acetylene torch (NY Times 1946). And in 1976, a massive fire at the Patchogue Oil Terminal (currently Amerada Hess) destroyed underground fuel tanks and resulted in

millions of gallons of petroleum (Nos. 2 and 6 fuel oil) entering the Gowanus Channel and Bay (Thomas 1976).

5.3.2.2 Water Pollution

Articles describing the pollution of the canal date back as far as 1893, where in one article the canal was called, “A Disgrace to Brooklyn,” due to it being the repository for untreated sewage and industrial wastes (NY Times 1893). In 1924, the NY Board of Fire Underwriters called the canal a “conflagration hazard”, due to concentrations of waste oil in the canal (NY Times 1924). In 1951, Brooklyn Union Gas was fined \$750 for polluting the tidal waters of the Gowanus Canal by failing to repair a defective bulkhead that permitted oil to drip into the canal. It was argued by the prosecutor that the pollution had occurred on numerous occasions between October 1949 and July 1951 (NY Times 1951).

5.4 STANDARD ENVIRONMENTAL RECORD SOURCES

5.4.1 Electronic Database Searches

5.4.1.1 EDR

A copy of the EDR DataMap™ Area Study (2004) is provided in Appendix B. No listings were found in the Federal NPL, Proposed NPL, CONSENT, ROD, Delisted NPL, HMIRS, MLTS, MINES, MPL Liens, US BROWNFIELDS, DOD, TSCA, or SSTS databases or the state SWTIRE, HSWDS, and DEL SHWS databases. Records were identified in other Federal and state databases pertaining to over 400 incidents and (or) facilities. Many of these records concern sites that are outside of the Project Area, or minor spills that are not material to the findings of this report. As noted in Section 1.2, the scope of this ESA is limited to environmental conditions within the Project Area. Therefore, only the records pertaining to major sites or incidents occurring within the Project Area are discussed in this report.

Figure 3 maps the major facilities identified within the Project Area. For the purposes of this ESA, major facilities are those listed in CERCLIS, CERCLIS-NFRAP, CORRACTS, RCRIS-LQG, or MOSF-UST databases. Figure 3 also depicts the location of Former MGPs and sites listed in the NY VCP – Brownfields database.

The results presented in the EDR Report suggest that discharges of petroleum and other environmental contaminants have occurred at most of the major facilities depicted on Figure 3. Specifically, spills and contaminated soils have been reported at the Brooklyn Union Gas, Amerada Hess, Bayside Fuel Depot, Witco Chemical, U.S. Food and Drug Administration, and Ulano Corporation sites. Additional information concerning these facilities was obtained from the NYSDEC file review, and is presented where applicable in Section 5.5.

5.4.1.2 Toxic Targets

Toxics Targeting Computerized Reports (Toxic Targeting 2000a and 2000b) were generated in June 2000, for the north and south sections of the Gowanus Canal. Toxic Targeting searches only 17 Federal and state databases. Similar to the EDR Report, no listings were

**THIS PAGE
INTENTIONALLY
LEFT BLANK**


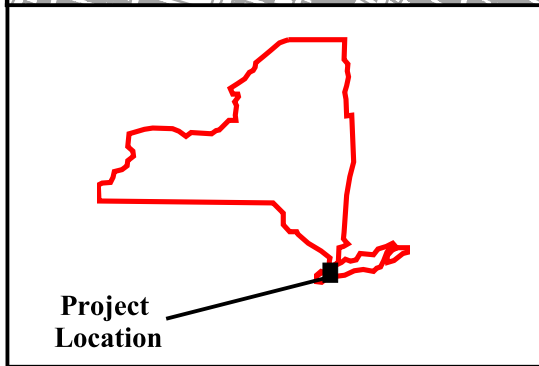
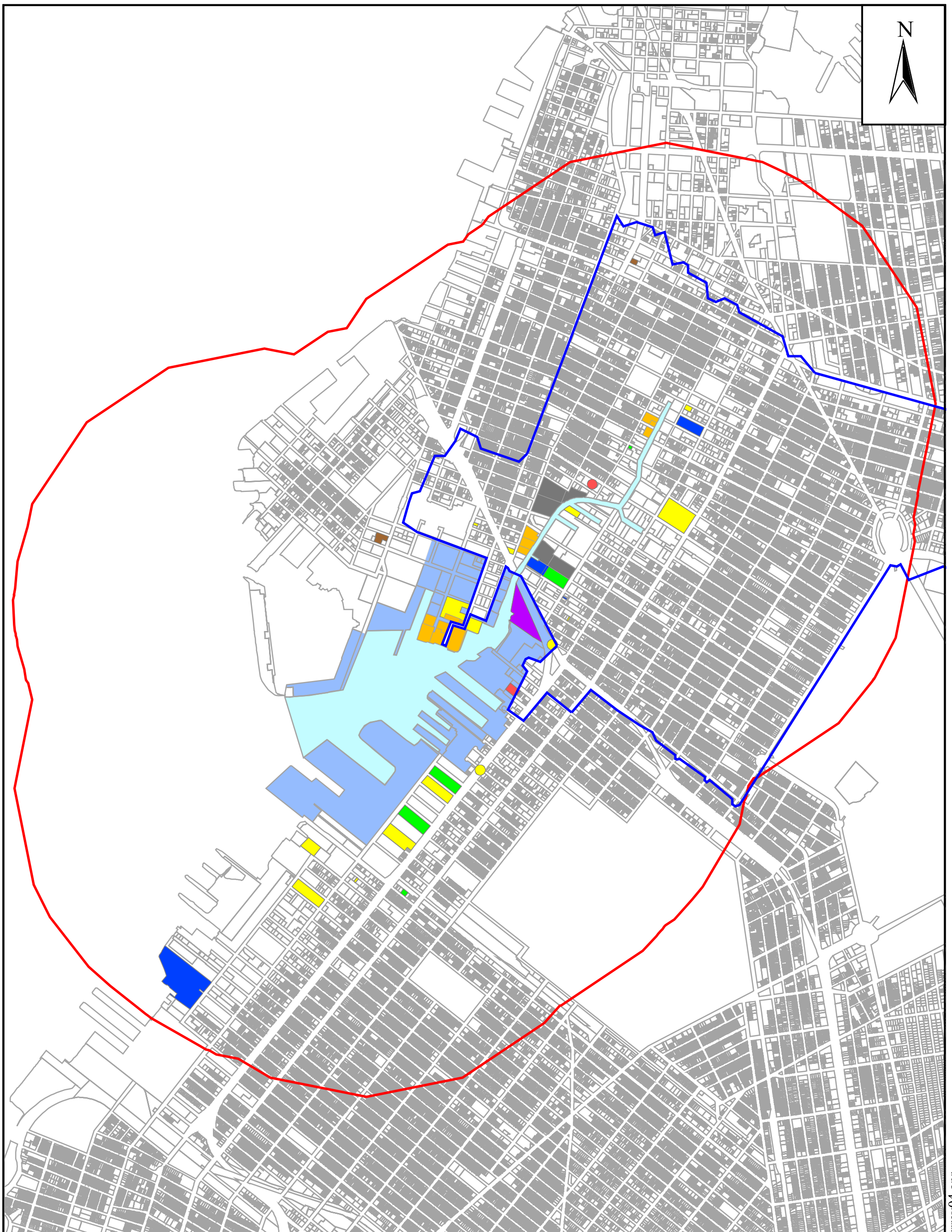


Figure 3. Major Facilities Identified for the Phase One Upland Site Assessment for the Gowanus Canal and Bay Ecosystem Restoration Project, Kings County, New York.

Prepared By: U. S. Army Corps of Engineers, New York District

Date: 07/04

Source: Bytes of the Big Apple, New York City, Department of City Planning; 2003.

**THIS PAGE
INTENTIONALLY
LEFT BLANK**

identified for the NPL database. Also similar to the EDR Report, close to 400 incidents of spills or leaking underground storage tanks (UST's) were recorded within one mile of the Gowanus Canal.

5.4.2 NYSDEC File Review

Additional information regarding recognized environmental conditions within the Gowanus Canal and Bay Watershed was obtained from a manual review of publicly accessible files maintained by NYSDEC. An initial Freedom of Information Law (FOIL) request was sent to the NYSDEC on 12 March 2004, requesting information concerning 350 properties bordering the Gowanus Canal and Bay. The NYSDEC assigned the request FOIL Identification No. R2-03-1529, and further indicated that the request was too broad. The NYSDEC requested that subsequent requests include names and addresses of facilities to be investigated, and to limit the number of sites to two (2) per request (Appendix C). Subsequently, modifications to the FOIL request were filed on April 28, 2004, for 20 facilities located in the immediate vicinity of the Gowanus Canal and Bay. The subsequent requests were assigned FOIL Identification Nos. R2-04-153 through -162. The FOIL request was distributed by the NYSDEC to the Hazardous Waste and Solid Materials (HWSM), Site Remediation, Spills, and Air Permitting Divisions. A file review was conducted in June 2004, at the NYSDEC Region 2 offices located at 1 Hunter's Point Plaza, Long Island City, New York.

5.4.3 NYCDEP File Review

A written request was sent via certified mail to the Commissioners Office at the New York City Department of Environmental Protection (NYCDEP) on April 27, 2004, outlining the nature and purpose of this ESA, and requesting assistance in arranging for a file review in connection with the Gowanus Canal and Bay Watershed. According to the NYCDEP, the agency does not have any information relevant to the request.

5.5 POTENTIAL CONTAMINATION SOURCES

The following facilities have been identified as potential sources of contamination to the Gowanus Canal or Bay due to the nature of their operations or history of spills, leaky tanks, or contaminated soils. Facilities/properties are presented, in the following sections, according to which database they were listed in the EDR report. Properties listed in more than one database are discussed once in the category as they are presented below. Potential contamination from each site is summarized based on information provided in the EDR report and supplemented with other sources as appropriate. The databases in the discussion that follows are ordered by the potential for contamination. The higher potential databases are presented first.

5.5.1 Comprehensive Environmental Response, Compensation and Liability Information System

5.5.1.1 National Priorities List

The Comprehensive Environmental Response, Compensation and Liability Information System (CERCLIS) contains data on potentially hazardous waste sites that have been reported to the USEPA pursuant to Section 103 of the Comprehensive Environmental Response, Compensation and Liability Act (CERCLA). CERCLIS contains sites on or proposed to be on the National Priorities List (NPL).

- ***Hamilton Avenue Incinerator, 555 Hamilton Avenue*** – This property is located on the Gowanus Canal just southeast of Hamilton Avenue. Potential contamination from the site was discussed in Hamilton Avenue Modified MTS EIS (NYCDOS 2000). The EIS identified areas for concern regarding hazardous materials as:
 - ♦ probability of asbestos-containing materials in the incinerator building;
 - ♦ probable underlying layers of lead-based paint on the incinerator building; and,
 - ♦ possibility of underground fuel oil storage tanks.

Planned modifications to the site for the operation of a Marine Transfer Station included provisions for addressing encountered hazardous materials.

5.5.1.2 CERCLIS- No Further Remedial Action Planned

CERCLIS sites designated as No Further Remedial Action Planned (CERCLIS-NFRAP) are sites that have been removed from CERCLIS. These include sites where investigations concluded that no contamination is present, contamination is not serious enough for NPL consideration, or clean up has occurred rapidly enough to not require NPL status.

- ***Vidan Auto Salvage, 327-321 Bond Street NYD986961167*** – This site is a former Automotive “chop shop” and chemical dumping site under Attorney General investigation. Assessment of the site was completed and site archived as of 09/30/1999 (EDR 2004).
- ***Brooklyn Union Gas/Metropolitan, 2nd Ave & 12th Street/Gowanus NYD980532006*** – One by-product produced during plant operational years was hydrocarbon tars, which was temporarily stored on site until sold. According to BUG, when plant was decommissioned in 1948, remaining tar was removed and the facility was razed. Assessment of the site was completed and site archived as of 09/24/1986 (EDR 2004). This is the site of the Pathmark and Lowes retail establishments.
- ***Brooklyn Union Gas/Citizens Gate, 6th Street & 2nd Avenue NYD980532212*** – In 1981, PCB was identified as a component of condensate in the pipeline. Assessment of the site was completed and site archived as of 09/24/1986(EDR 2004).
- ***U.S. Information Agency, 29th Street and 3rd Avenue NY4470000635*** – Assessment of the site was completed and site archived as of 12/31/1989 (EDR 2004).

- **Blatchford Base Plant, 32 33rd Street NYD980531644** – Assessment of the site was completed and site archived as of 09/22/1987 (EDR 2004).

5.5.2 Resource Conservation and Recovery Act

Resource Conservation and Recovery Act (RCRA) gives the EPA the authority to control hazardous waste from "cradle-to-grave." This authority includes the generation, transportation, treatment, storage, and disposal of hazardous wastes. RCRA sets forth a framework for the management of non-hazardous wastes.

5.5.2.1 RCRA Corrective Action Activity

RCRA Corrective Action Activity (CORRACTS) lists handlers, showing their corrective action core events.

- **Patterson Chemical Co., Inc. 102 3rd Street NYD980592471** – 2002 NAICS Title: General Warehousing and Storage, General Freight Trucking, Local. Facility or area was assigned a low corrective action priority on 05/27/1994 and the RFA was completed on 09/20/1994 (EDR 2004).
- **Debevoise Co. – 74 20th Street NYD091590471** – In addition to being listed as a CORRACTS facility, this facility is also listed as a RCRA transport, storage, or disposal facility. There are four violation records reported at this site. The regulations violated are not reported. Areas of Violation determined were TSD-Other Requirements (Oversight) on 06/15/1982, Generator-All Requirements (Oversight) and Formal Enforcement Agreement on 11/10/1983, and Generator-All Requirements (Oversight) on 01/03/1985. Final monetary penalties were imposed and compliance achieved on 11/09/1982, 12/10/1983, 11/30/1984, and 03/21/1985 (EDR 2004).

5.5.2.2 Resource Conservation and Recovery Information System – Large Quantity Generator

Resource Conservation and Recovery Information System – Large Quantity Generator (RCRIS-LQG) includes selective information on sites, which generate over 1,000 kilograms of hazardous waste or over 1 kilogram of acutely hazardous waste from the generator off-site to a facility that can recycle, treat, store, or dispose of the waste. Fifteen (15) RCRIS-LQG's, found within the Project Area are described below. All RCRIS-LQG sites are considered suspect for the potential to have contamination and are depicted on Figure 3.

Of the 15 RCRIS-LQG's listed, violations were reported at only seven of the facilities. The following is a summary of the facility and the reported violations.

- **Citizens Gate Station 77 6th Street NYD987040631** – Violations have been recorded at this facility, although the regulation violated is not recorded. The Area of Violation determined by the EPA was Generator-All Requirements (Oversight) on 03/18/1993. A final monetary penalty of \$57,750 was imposed on 03/18/1994 (EDR 2004).

As of reporting year 2001, the facility reports generating annually 10,700.9 lbs of ignitable, petroleum solvent and 10,700.9 lbs of benzene (EDR 2004).

- *Consolidated Edison Company, Inc. (Con Ed), 222 First Street NYD000706218* – Violations of 6 NYCRR 373-3.2(g)(2) have been recorded at this facility. The Area of Violation determined was Generator-All Requirements (Oversight) on 10/24/2003. Compliance was achieved on 12/04/2003 (EDR 2004).

As of reporting year 2001, the facility reports generating annually 6,850,483.3 lbs of lead, 1,079 lbs of silver, 11 lbs of mercury, and 352 lbs of benzene (EDR 2004).

NYSDEC manual file review:

- ♦ Con Ed requested that the NYSDEC issue a No Further Action for soil remediation and for permission for that Con Ed to stop groundwater sampling for PCBs after six months as long as results show compliance with water quality standards in the areas where the 14 USTs were removed between March 2002 and August 2003 (Gonzalez 2004).
- ♦ Between March 2002 and August 2003, 14 USTs that once contained oil, gasoline, dump oil, and dielectric fluid were uncovered, cleaned, and removed. Soil in the vicinity of the USTs was excavated to the practical maximum extent and transported off-site. Most of the soil was disposed of as PCB hazardous waste. The remaining soil was disposed of as petroleum contaminated soil. Representatives of the facility feel no further soil remediation activities are necessary. In October 2003, three groundwater monitoring wells were installed at the site. Groundwater samples from February 2004 indicated concentrations of benzene, isopropyl benzene, and n-propylbenzene above NYSDEC standards. The facility proposes that groundwater be sampled on a quarterly basis for the next year and analyzed for VOC and SVOC parameters (Jacques Whitford Company, Inc. [JWC] 2004).
- ♦ Approximately one (1) gallon of petroleum-based product was encountered while digging a test well. The spill was related to old USTs found during excavation of a new facility at the site. Twenty-five (25) gallons of soil was removed and the area was barricaded. Clean up was pending test results. Several USTs were found during subsequent excavating activities (NYSDEC 2003).
- ♦ Soil samples in the immediate areas of four former USTs contained multiple VOCs and naphthalene at concentrations higher than NYSDEC's Spill Technology and Remediation Series (STARS) Petroleum-Contaminated Soil Guidance Policy. In addition, groundwater samples contained several VOCs and SVOCs as well as lead at concentrations higher than NYSDEC groundwater standards (JWC 2001).
- ♦ A previous NYSDEC file review of all available documents by JWC (2001) found that the site had six reported spills. Three of the spills involved contaminated soil around USTs, the other spills were elevated VOC levels observed while installing a well, a vehicle being overfilled while refueling, and the presence of a diesel sheen in a trench for a new gas fuel line. In addition, JWC (2001) found that two gasoline USTs were closed in 1994.
- ♦ Four USTs, two diesel fuel tanks and two gasoline tanks, were removed from the site. Soil containing petroleum was removed from the site as part of the closure activities. Soil samples were taken in the immediate areas of the former USTs.

Samples from two of the locations contained VOCs and SVOCs at concentrations higher than NYSDEC's STARS guidance values, whereas samples from the other two locations contained VOCs and SVOCs concentrations that were generally lower than method detection limits. In addition, a groundwater sample contained VOCs at concentrations higher than NYSDEC groundwater standards (Con Ed 1998).

- ***Argus Division Witco Chemical Corp., 688 Court Street NYD003907367*** – Violations of non-reported regulations have been recorded at this facility. The Area of Violation determined was Generator-All Requirements (Oversight) on 04/17/1985, 09/11/1992, and 12/15/1993. The EPA on 07/18/2000 imposed final monetary penalties of \$95,000, and \$45,000 was imposed by the state on 05/24/2002 (EDR 2004).

Violations of 40 CFR 265.1085(c) have been recorded at this facility. The Area of Violation determined was Generator-All Requirements (Oversight) on 03/31/2000. Compliance was achieved on 04/29/2000 (EDR 2004).

EDR (2004) summary of bulk storage tanks:

- ♦ Two 1,500-gallon Nos. 1, 2, or 4 fuel oil UST's, two Nos. 5 or 6 fuel oil UST's (3,000-gallon and 7,600-gallon), and one 7,500-gallon empty UST's.
- ♦ One 8,000-gallon Nos. 5 or 6 fuel oil AST and one 940-gallon Nos. 1, 2, or 4 fuel oil AST.

EDR (2004) summary of reported spills, leaks, or contaminated soil:

- ♦ A spill of unknown petroleum was reported on 07/27/1988, as released to the sewer. The NYSDEC conducted an inspection and referred the matter to the SPDES Unit and the NYCDEP. It was determined that the cause of the spill involved the operation of the plant. NYCDEP Enforcement and Compliance imposed permit limitations and treatment requirements to prevent reoccurrence of problem.

NYSDEC manual file review:

- ♦ The NYSDEC and the New York State Department of Health (NYSDOH) made the determination that the proposed Dual-Phase, High Vacuum Extraction (DPHVE) remediation process was a viable means of remedial technology for the site. Additionally, the NYSDEC requested that the Crompton Corporation set up a meeting to discuss the possibility of expediting the negotiation of an Order of Consent with the NYSDEC on the premise that groundwater and soil monitoring data will be submitted to the NYSDEC for review and will continue until the NYSDEC notifies the Crompton Corporation otherwise (Kaminski 2002).
- ♦ A *Closure Plan* (Enviro-Sciences, Inc. [ESI] 2001a) was submitted to NYSDEC and the NYSDOH to initiate the process to certify closure of the Witko plant and begin remediation activities (Smith 2001).
- ♦ According to the *Closure Plan* (ESI 2001a), the Witko facility had approximately 100 ASTs of which only five contained hazardous waste.
- ♦ During March and April 2000, six VOCs (*i.e.*, benzene, 1,2 dichloropropene, toluene, ethylbenzene, xylenes, and acetone) and three SVOCs (*i.e.*, naphthalene, 2-methylnaphthalene, and phenol) were found in the soil at several different locations within the site at concentrations higher than the site-specific target

levels (SSTLs). Additionally, groundwater samples depicted elevated concentrations of benzene, xylene, and toluene, and concentrations of acetone, phenol, and naphthalene exceeding SSTLs. Between April and June of 2000, three monitoring wells had measurable amounts of separate phase hydrocarbons (SPH) During another sampling event in December 2000, several soil borings detected lead and cadmium at concentrations above their hazardous waste threshold. As such, 8 areas within the site were deemed candidates for DPHVE remediation (ESI 2001b).

- ♦ Plant closure activities began in September 1999. Fifteen (15) hazardous waste containers were closed in accordance with NYSDEC requirements and four USTs were closed in accordance with all local, state, and Federal regulations (ESI 2000)
- ***U.S. Food and Drug Administration, 850 3rd Avenue NY0750600637*** – Violations of non-reported regulations have been recorded at this facility. The Area of Violation determined was Generator-All Requirements (Oversight) on 10/19/1989. Final compliance was achieved on 05/24/1990 (EDR 2004).

EDR (2004) summary of reported spills, leaks, or contaminated soil:

- ♦ 200 gallons of No. 2 fuel oil was reported as spilled on 01/15/1994. The spill was a result of tank overfill. Supervisor gave wrong tank size, causing the overfill. NYCDEP arrived on the site in the afternoon and sand was applied to cleanup the fuel oil.
- ***Con Ed-Gowanus Gas Turbine, 27th Street & 3rd Avenue NYD981182215*** – Violations of non-reported regulations have been recorded at this facility. The Area of Violation determined was Generator-All Requirements (Oversight) on 06/18/1997. Final compliance was achieved on 07/21/1997 (EDR 2004).

As of reporting year 2001, the facility reports generating annually 22.05 lbs of lead, 22.05 lbs of cadmium, 10 lbs of mercury, and 22.05 lbs of chromium (EDR 2004).

- ***Tekni-Plex, Inc., 68 35th Street NYD042023333*** – Violations of non-reported regulations have been recorded at this facility. The Area of Violation determined was Generator-All Requirements (Oversight) on 11/14/1989. Final compliance was achieved on 03/02/1990 (EDR 2004).
- ***Arthur Matney Company Incorporated, 4014 1st Avenue NYD981488216*** – Violations of 6 NYCRRR 373-3.9(e),373-3.2(g) have been recorded at this facility. The Area of Violation determined was Generator-All Requirements (Oversight) on 04/11/2002. A final monetary penalty of \$38,500 was imposed by the State on 07/03/2003 (EDR 2004). Violations of 6 NYCRRR 372/373/374 have been recorded at this facility. The Area of Violation determined was Generator-All Requirements (Oversight) on 10/30/2003. Compliance was not reported (EDR 2004).

As of reporting year 2001, the facility reports generating annually 24,621.04 lbs of ignitable, petroleum solvent and 24,621.04 lbs of non-halogenated solvent (EDR 2004).

No violations are reported for the remaining eight facilities. However, there are reports of spills or leaking underground storage tanks (UST's) for a few of these facilities. Brief summaries of reported spills, leaks, or contamination are provided below.

- ***Tanks To U, 233 Nevins Street NYR000114371***
- ***NYSDOT, Hamilton Avenue & 16th Street E Wing NYR000017087***
- ***Public Utilities Maintenance Inc., 93 14th Street NYR000117267***
- ***NYSDOT Contract #259078, 201 2nd Avenue Gowanus Expressway NYR000110916***
- ***MTA NYCT – Campbell Storage Facility, 532 Smith Street NYR000045898***
- ***General Industrial Service Corp, 603 Clinton Street NYR000105270***
- ***Yookel, Inc., 224 40th Street NYR000063487***
- ***Spentonbush Red Star Co STE85, 671 Court Street NYR000062760*** – Spill of diesel oil was reported on 12/17/1998. A sheen was observed on the Gowanus Creek by a tugboat Captain (Atlantic Star). An absorbent boom was put in place (EDR 2004).

5.5.2.3 Resource Conservation and Recovery Information System – Small Quantity Generator

Resource Conservation and Recovery Information System – Small Quantity Generator (RCRIS-SQG) includes selective information on sites that generate less than 100 kilograms of hazardous waste or less than 1 kilogram of acutely hazardous waste per month. Twenty-five (25) RCRIS-SQG's found within the Project Area are described below.

Three RCRIS-SQG's are also listed as Major Oil Storage Facilities (MOSF's); no violations are listed for these three facilities. The locations of these facilities are depicted on Figure 3. A summary of UST's and AST's are provided for each facility, along with descriptions of reported spills, leaking tanks, and/or contaminated soils.

- ***Amerada Hess Corporation – 659-730 Court Street 1000352824***

EDR (2004) summary of bulk storage tanks:

- ♦ Four 5,000-gallon Nos. 5 or 6 fuel oil UST's, seven Nos. 1, 2, or 4 fuel oil UST's (179,256-gallon, 250,026-gallon, 1,378,020-gallon, 1,059,366-gallon, 1,380,372-gallon, 2,281,272-gallon, and 2,281,314-gallon), and seven empty UST's (four 54,000-gallon, two 72,000-gallon, and one 90,000-gallon) with no secondary containment, but with ground water wells for leak detection for a few of the tanks.
- ♦ Three Nos. 5 or 6 fuel oil AST's (4,331,880-gallon, 5,988,024-gallon, and 4,536,210-gallon), one 5945,100-gallon Nos. 1, 2, or 4 fuel oil AST, and one 1,080-gallon diesel AST. Except for the diesel tank, all other AST's have prefabricated steel dike secondary containment.
- ♦ One 2,000-gallon ethylene glycol AST.

EDR (2004) summary of reported spills, leaks or contaminated soil:

- ♦ Sixty-five (65) gallons of No. 6 fuel oil was spilled in the Gowanus Canal on 12/17/1986, due to equipment failure.

- ♦ One hundred and twenty (120) gallons of No. 4 fuel oil was spilled on land on 08/03/1990, when a pump was turned on while a check valve was being replaced. Spill was contained and cleaned up with speedy dry.
- ♦ Approximately 300 gallons of No. 2 fuel oil spilled on land on 12/21/1991, from a tank truck due to equipment failure.
- ♦ Seventy (70) gallons of No. 6 fuel oil leaked on to truck and loading rack drain system on 01/13/1992, due to human error.
- ♦ Approximately 300 gallons of No. 6 fuel oil spilled to the Gowanus Bay on 02/01/1992 . The cause of the spill was not reported.
- ♦ Approximately 100 gallons of No. 6 fuel oil spilled on land on 01/24/1994, when a rope got hung up in the loading dock, causing a truck to overflow.
- ♦ On 01/16/1995, a sheen was reported in the vicinity of the facility. When hazmat contractor arrived, the sheen had dissipated.
- ♦ Soil contaminated with No. 6 fuel oil was discovered on 01/31/1995, presumed to have come from an underground line leak.
- ♦ Thirty (30) gallons of No. 2 fuel oil spilled on land on 01/19/1999, due to a broken fitting on the tank.
- ♦ Twenty-five (25) gallons of No. 2 fuel oil was released to land on 03/04/1999, reported due to human error.
- ♦ Fifty-eight (58) gallons of No. 6 fuel oil spilled on 11/14/2001 when the loading arm came out of the truck.
- ♦ Fifty-nine (59) gallons of diesel was reported spilled on land due to a tank overflow on 01/03/2002.
- ♦ Twenty-five (25) gallons of No. 6 fuel oil was spilled on land on 01/18/2002, from a tank overflow.
- ♦ Ten (10) gallons of No. 4 fuel oil was reported spilled on land on 12/03/2003.
- ♦ Fifty (50) gallons of No. 2 fuel oil was spilled on land on 02/02/2004.

In 1976, a massive fire at this site destroyed underground fuel tanks of the Patchogue Oil Terminal and resulted in millions of gallons of petroleum (Nos. 2 and 6 fuel oil) spilled and discharged to the Gowanus Channel and Bay (Thomas 1976).

- ***Bayside Fuel Oil Depot – 510 Sackett Street 1000382088***

EDR (2004) summary of bulk storage tanks:

- ♦ Two Nos. 1, 2, or 4 fuel oil UST's (1,500,000-gallon and 1,000-gallon) with no secondary containment, but with ground water wells for leak detection. Tanks tested 12/03/1998.

EDR (2004) summary of reported spills, leaks or contaminated soil:

- ♦ The barge, Gowanus Trader, developed a leak of 25-gallons of No. 2 fuel oil on 01/25/1991. NYCFD and the USCG responded to the site and deployed a boom and absorbents to trap spill.
- ♦ On 06/26/1996, drums containing an unknown petroleum product were found leaking at the facility.

- ***Bayside Fuel Oil Depot – 527-539 Smith Street 1001224101***

EDR (2004) summary of bulk storage tanks:

- ♦ Two Nos. 5 or 6 fuel oil UST's (500,010-gallon and 390,012-gallon), one 200,004-gallon Nos. 1, 2, or 4 fuel oil UST, and 10 empty UST's (eight 15,000-gallon, one 18,000-gallon, and one 28,000-gallon) with no secondary containment, but with ground water wells for leak detection.
- ♦ Four Nos. 1, 2, or 4 fuel oil AST's (two 448,182-gallon and two 3,000-gallon).

EDR (2004) summary of reported spills, leaks or contaminated soil:

- ♦ Tank test failure of a 15,000-gallon No. 2 fuel oil UST on 11/26/1990.
- ♦ Tank test failure of a No. 6 fuel oil tank on 09/10/1991.
- ♦ Two gallons of No. 2 fuel oil spilled when the driver overfilled the tank truck on 02/08/1996. Spill cleaned up with absorbents.
- ♦ Fifty gallons of No. 4 fuel oil was spilled on 03/05/1993, when the transfer hose fell out of the manway on storage tank. Vacuum truck and sorbent pads were used to clean up spill.
- ♦ Two hundred gallons of No. 4 fuel oil was spilled on 02/24/1998, when a tank truck moved while loading and ripped the hose out. The spill was contained in the oil separator trough.

Of the remaining 22 RCRIS-SQG's, violations were reported at only four facilities. The following is a summary of the facility and the reported violations.

- ***Olympic Environmental Services, 107 6th Street 1000302326*** – One violation of non-reported regulation has been recorded at this facility. The Area of Violation determined was Generator-Manifest Requirements on 09/08/1987. Final compliance was achieved on 09/10/1987 (EDR 2004).
- ***Brooklyn Coatings, Inc, 254 36th Street 1000333155*** – One violation of non-reported regulation has been recorded at this facility. The Area of Violation determined was Generator-All Requirements (Oversight) on 04/14/1988. Final compliance was achieved on 04/06/1990 (EDR 2004).
- ***Kentile Floors, 58 2nd Avenue 1000411709*** – One violation of non-reported regulation has been recorded at this facility. The Area of Violation determined was Generator-All Requirements (Oversight) on 04/27/1987. Final compliance was achieved on 07/10/1987 (EDR 2004).

EDR (2004) summary of bulk storage tanks:

- ♦ Four Nos. 1, 2, or 4 fuel oil UST's are closed in-place at the property.
 - ♦ The 6,000-gallon tank was inspected on 02/01/1989 and closed 12/01/1992.
 - ♦ Three tanks (two 1,500-gallons and one 1,000-gallon) closed; date not reported.
- ***Ulano Corporation, 225 Butler Street*** – Five violations of non-reported regulations have been recorded at this facility. For four of the violations, the Area of Violation determined was Generator-All Requirements (Oversight) on 08/15/1984, 07/06/1988, 12/04/1992, and 06/15/2000. The Area of Violation determined on 02/26/2001 was NYGCE. Final compliance was achieved 05/22/1985, 01/27/1989, 01/14/1993, 07/26/2000, and 06/01/2001, respectively (EDR 2004).

EDR (2004) summary of bulk storage tanks:

- ♦ One 1,000-gallon Nos. 1, 2, or 4 fuel oil UST is in-service with no secondary containment. The tank was tested on 04/01/1998.
- ♦ One 2,000-gallon UST with no secondary containment is closed with test data not reported.
- ♦ Two AST's, one 9,000-gallon Nos. 5 or 6 fuel oil in-service with vaulted containment and one closed 550-gallon Nos. 1, 2, or 4 fuel oil tank.
- ♦ Two 550-gallon unleaded gasoline UST's were removed.
- ♦ Three 4,000-gallon unleaded gasoline tanks and one 550-gallon Nos. 1, 2, or 4 fuel oil tank were closed and removed.
- ♦ One 550-gallon UST was converted to non-regulated use.

A tank test failure occurred on 03/12/1998 to a 10,000-gallon No. 2 fuel oil UST (EDR 2004).

No violations are reported for 18 RCRIS-SQG's. However, for a few of these facilities there are reports of spills or leaking underground storage tanks. Brief summaries of reported spills, leaks, or contamination are provided below.

- ***Home Depot USA, Inc, 550 Hamilton Avenue 1001818194***
- ***Triple One Cleaners, Inc., 111 3rd Street 1000122727***
- ***Giumenta Corp., 51 4th Street 1000789934***
- ***Pippin Enterprises, LTD, 220 3rd Street 1000790830***
- ***Chatham Cleaners, 280-282 Nevins Street 1000407106***
- ***Maaco Auto Painting & Body Work, 354-358 4th Avenue 1000174861***
- ***15th Street Auto Body, Inc., 28 15th Street 100446356***
- ***Industry City Associates, 241 37th Street 1004756417, 1000912611*** – Two 6,000-gallon in-service Nos. 1, 2, or 4 fuel oil UST's with vaulted secondary containment. Tank was tested 04/01/1998 (EDR 2004).
- ***Regency Service Carts, 450 Union Street 1000296296*** – Soil samples taken on 07/16/2001 revealed soil contaminated with No. 2 fuel oil. All water samples were clean (EDR 2004). Underground storage tank at rear of lot is abandoned and must be removed along with any contaminated soil. The entire site must be capped with two feet of clean fill due to potential contamination of old fill. (GCCDC).
- ***Wesley Laquer, 95 4th Street 1000282561*** – During removal of six out-of-service CBS UST's, two 2-Propane and four Toluene, on 03/18/1999, there were elevated PID readings. The tanks were encased in concrete and soil was stockpiled (EDR 2004).
- ***Mobil Oil Corporation, 375 Hamilton Avenue 1000553814*** – Two 4,000-gallon gasoline UST's failed tank tests on 08/22/1989. Contaminated soil was discovered 08/02/1993 during a subsurface investigation that followed a leakage alarm on 07/12/1993 (EDR 2004).
- ***Virginia Dare Extract Company, 882 3rd Avenue 1004760926*** – A bottle of bromine was spilled on 09/11/1996 and cleaned by Hazmat contractor who disposed of the waste

(EDR 2004). Five-gallons of Dominion brominated vegetable oil overflowed from tank while bromine was being added to oil, on 03/13/1997 (EDR 2004).

- ***Petroleum Tank Cleaners, 236 Butler Street 1000367193*** – One in-service, 3,000-gallon Nos. 1, 2, or 4 fuel oil UST, three temporary out-of-service Nos. 5 or 6 fuel oil UST's (two 10,000-gallons and one 20,000-gallons), and one in-service Nos. 5 or 6 fuel oil AST (EDR 2004).
- ***Bruno Truck Sales – 435 Hamilton Avenue 1000871903*** – Three 1,000-gallon (storing lube oil and other product) and two 4,000-gallon (unleaded gasoline and diesel) temporary out-of-service UST's (EDR 2004).
- ***Costco Wholesale Corp – 976-990 3rd Avenue 1001233115*** – During removal of the underground storage tanks in 1995, it was discovered that two 4,000-gallon tanks removed had been leaking. An undetermined amount of No. 2 fuel oil may have leaked in to the surrounding soil (EDR 2004).
- ***Penske Truck Leasing Company – 347 Bond Street 1000990241*** – Soil borings revealed contamination with diesel oil. It was believed that over time the material was spilled, during the operations of the garage, and accumulated in the soil (EDR 2004).
- ***Filmar Tank Cleaning Company – 107 6th Street 1000302326*** – Ten (10) gallons of waste oil was spilled on 08/02/1994, when waste oil was transferred from tank to trailer that had a leak. Storage tanks have been cleaned and groundwater wells installed (EDR 2004).

5.5.2.4 Underground Storage Tank

Underground Storage Tanks (UST's) are regulated under subtitle I of RCRA. The database is from the NYSDEC's petroleum bulk storage database. Status of UST's and summaries of reported spills, leaks, or contamination are provided below.

- ***Nick's Union Nevins Service Station, Corp., 301 Nevins Street U003128182*** – Four 550-gallon UST's, temporary out of service (EDR 2004).
- ***Clarín Truck Leasing, Corp., 312 3rd Avenue U001839158*** – Six 550-gallon in-service diesel UST's with vaulted secondary containment. Tank testing data are not reported (EDR 2004).
- ***NYCFD Engine 279 / Ladder 131, 252 Lorraine Street U001840024*** – Three UST's, one 2,500-gallon Nos. 1, 2, or 4 fuel oil tank with vaulted secondary containment with access and two 275-gallon unleaded gasoline tank closed in place. Site also has an above ground 550-gallon diesel tank with a prefabricated steel dike as secondary containment. Tank testing data are not reported (EDR 2004).
- ***Zophar Mills, Inc., 112-130 26th Street U003644403, U003644490*** – Five UST's, one 550-gallon tank, one 1,080-gallon tank, two 1,080-gallon Nos. 1, 2, or 4 fuel oil tanks, and one closed 1,080-gallon Nos. 1, 2, or 4 fuel oil tank. None of the tanks have secondary containment and tank testing data are not reported (EDR 2004).

- ***GH Management, LLC., 66 4th Street U003749712*** – Four 1,080-gallon tanks (three unleaded gasoline and one diesel) closed in place. Tank testing data are not reported (EDR 2004).

Soil samples from the site, contaminated with fuel oil, were reported to the NYSDEC in October 2001. Consultant determined that one of the UST's failed a tank test (EDR 2004).

5.5.3 New York State Databases

5.5.3.1 Leaking Storage Tank Incident Reports

Leaking Storage Tank Incident Reports (LTANKS) are an inventory of reported leaking storage tank incidents. Only one site on the LTANK database was not included in any of the site descriptions in the above sections (Sections 5.5.1 and 5.5.2).

- ***U Haul Company of Metro NY, 213-259 6th Street S102672726*** – Volatile organic compounds, later determined to be gasoline, was detected in soil borings during the removal of an underground storage tank in 1994 (EDR 2004).

5.5.3.2 Aboveground Storage Tank

The NYDEC maintains an Aboveground Storage Tank (AST) database as part of its PBS database. Only one site on the AST database was not included in any of the site descriptions in the above sections (Sections 5.5.1 and 5.5.2).

- ***Miller Bros. Realty, 200 6th Street AST U003389384*** – Active Petroleum Bulk Storage (PBS) facility with total PBS capacity at greater than 1,100 gallons for Nos. 1, 2, or 4 fuel oil (EDR 2004).

5.5.3.3 NY Spills

The NYSDEC maintains an active NY Spills list (SPILLS) pursuant to 6 NYCRR Sections 613.8 and 595.2. Only one site on the SPILLS database was not included in any of the site descriptions in the above sections (Sections 5.5.1 and 5.5.2).

- ***B and R Auto Parts, Inc., 479-493 Hamilton Avenue S102663675*** – The facility dismantles vehicles. A visual inspection of the site revealed contamination of the soil with waste oil. NYCDEP attempted to have facility install oil/water separators with further action to follow. Last update to the record was on 6/17/1998 (EDR 2004).

5.5.4 Sites Suspected Due to Current Use

The operations of the following facilities could have the potential to contribute contamination to the Gowanus Canal if appropriate environmental protection measures are not incorporated into their standard operation procedures. The following is a brief description of the three facilities.

- ***Three G's Company, 551 Smith Street*** – Facility operates scrap metal and concrete mixing businesses on the edge of the canal. Both business have the potential to

contribute to contamination of the canal if procedures for identifying hazardous materials within demolition materials are not employed and those materials are allowed to fall in to the canal (refer to the photographic documentation in Appendix D).

- ***C. A. Properties, Corp., 110 2nd Avenue*** – Facility operates a waste transfer facility located adjacent to the canal and between the 6th and 7th street turning basins. This facility has the potential to contribute to contamination of the canal if procedures for preventing containers from spilling and entering the canal are not employed.
- ***NYCDEP Flushing Tunnel*** – The Flushing Tunnel transports on average 200 million gallons of water a day from Buttermilk Channel to the Gowanus Canal. Contaminated water from discharges or accidental spills in Buttermilk Channel can be transported, unchecked, into the Gowanus Canal.

5.5.5 Under-utilized Properties

For the purposes of this report, under-utilized properties may be Brownfield sites or other properties that due to the presence of contamination, or the potential for contamination to be present, can not be developed to their full financial potential. Figure 4 depicts the sites in the Project Area identified as under-utilized sites.

5.5.5.1 Brownfields Sites

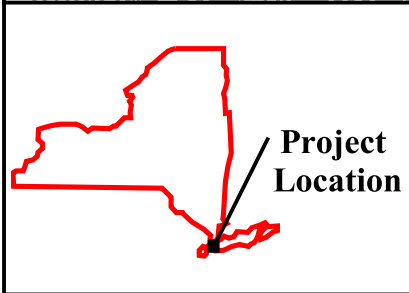
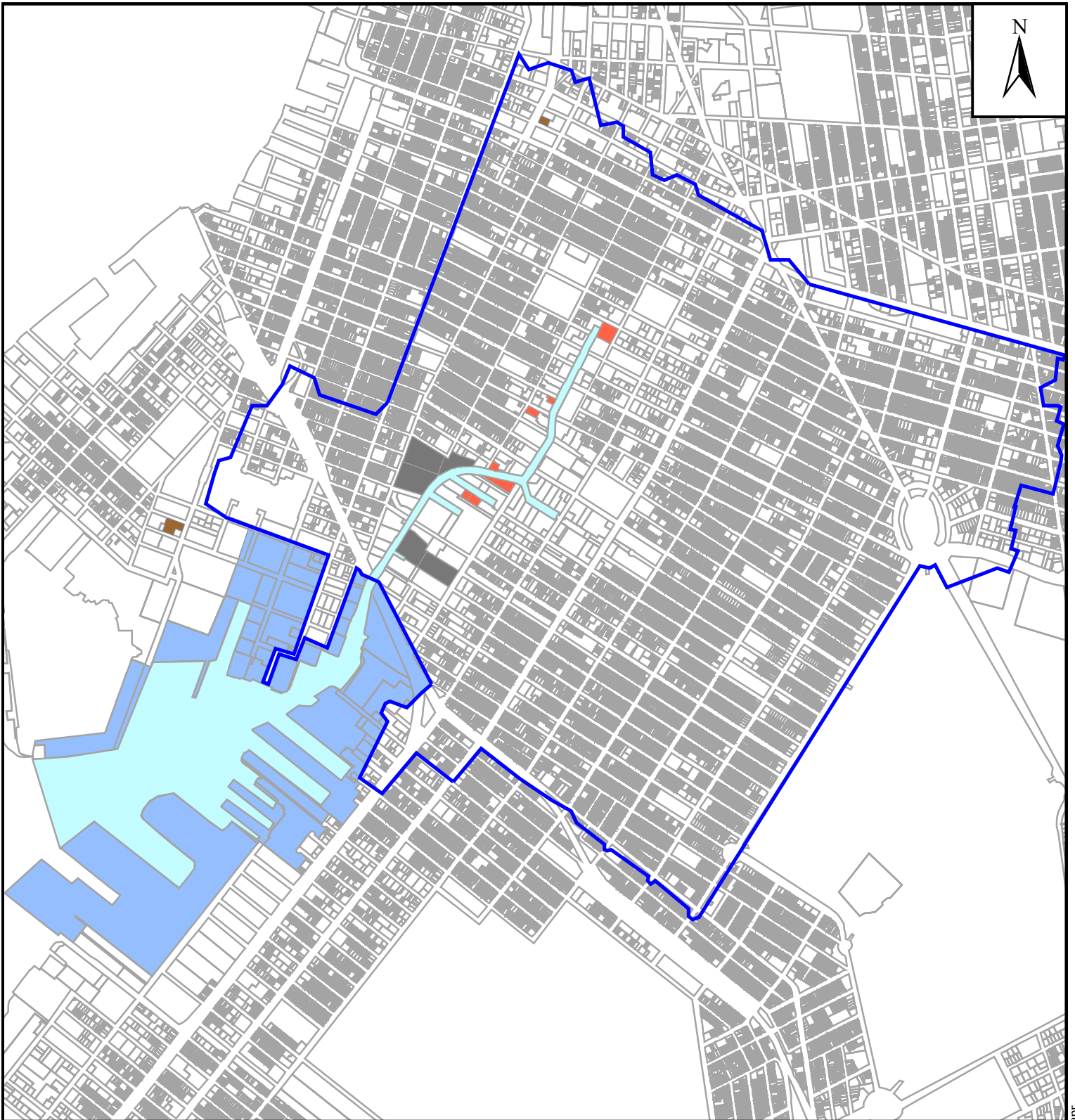
NY VCP – Brownfields Databases – Voluntary Cleanup Agreements. Private monies to get contaminated sites remediated to levels allowing for the site’s productive use. The following sites are identified in the EDR (2004) report as being within 1 mile of the Gowanus Canal and within the scope of the project:

- ***53 Boerum Place, 231-241 State Street*** – VCP S106122303
- ***Vichar, Inc., 455 Smith Street (Carroll Gardens – Public Place)*** – VCP S106122204

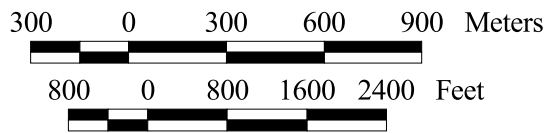
5.5.5.2 GCCDC Identified Sites

The GCCDC studied properties in the vicinity of the Gowanus Canal regarding their potential for qualifying as Brownfields. The following are a summary of six of the properties identified by the GCCDC as under utilized sites for further investigation as potential Brownfields sites (2003a):

- ***226 Nevins Street*** – The property is operated by Sanitation Repairs, Inc., Bridge Runners, MC and is used to park sanitation vehicles. There may be potential soil contamination due to the proximity of a 3,000 gallon fuel UST and a 7,000 gallon fuel AST located at 236 Butler St, described above in Section 5.5.2.3.
- ***426 Presidents Street*** – The property is currently used as automobile storage. The surrounding lots are used for car parks across President St. to the north and factories & industrial buildings to the south. Potential for contamination exists from the location of



Project Location



LEGEND

- Drainage Boundary
- Gowanus Canal, Channel, and Bay
- Outside of NYCDEP Collection System
- Block and Lot Boundaries
- NY VCP - Brownfields Database
- GCCDC Identified Sites
- Not in Scope

Figure 4. Under-utilized Sites Identified for the Phase One Upland Site Assessment for the Gowanus Canal and Bay Ecosystem Restoration Project, Kings County, New York.

Source: Bytes of the Big Apple, New York City, Department of City Planning; 2003.

Prepared By: U. S. Army Corps of Engineers
New York District

Date: 07/04

the property immediately on the canal where the soil and sediments could be impacted by unknown materials used as fill in creation of the canal, and from seepage of contaminated canal waters into the sites groundwater system. Additionally, the site is in proximity to Vidan Auto Salvage, a CERCLIS-NFRAP site discussed above in Section 5.5.1.2.

- **347 Bond Street** – There is one, one-story fireproof building that covers approximately half of the property. The structure was built in 1931, and is categorized as garage/gas station. The remaining half of the property (eastern portion) is vacant. EDR (2004) reports that soil borings revealed contamination with diesel oil that is believed to have been spilled over time when the property was operated as a garage.
- **421 Bond Street** – The land use at the property is industrial buildings and warehouse. There have been multiple permits issued for plumbing, sprinkler installation, and general construction through out the past five years. Potential for contamination exists from the location of the property immediately on the canal where the soil and sediments could be impacted by unknown materials used as fill in creation of the canal, and from seepage of contaminated canal waters into the sites groundwater system. Additionally, the site is in the close proximity to Public Place, a former MGP.
- **2-20 2nd Avenue** – The site is vacant and is being used for truck parking and turnaround by adjacent businesses. The site was formerly used by NYC Dept of Sanitation for the processing of solid waste and an interim transfer station, and the land may have received large amounts of raw garbage (PICCED 1987). The following toxic activities reportedly occurred either on or near the site: Active Tank Failure, Active Tank Test Failure, Active Hazardous Spill, Petroleum Bulk Storage Site, Hazardous Waste Generator/Transporter (Toxics Targeting 2000a). To the south, the properties are being used by IESI, a private asbestos transfer facility. Potential for contamination exists from the location of the property immediately on the canal where the soil and sediments could be impacted by unknown materials used as fill in creation of the canal, and from seepage of contaminated canal waters into the sites groundwater system.
- **89-97 9th Street** – The contiguous properties are used for parking and as a fueling station. The property directly south, on the other side of 6th St., is used for warehouse and manufacturing. In the past year this lot has been issued multiple permits for installing air conditioning units, gas meters, and gas fired space heating units. A permit for the construction of a 4,000 gallon diesel AST was issued in April 10, 2002. Potential for contamination exists from the location of the property immediately on the canal where the soil and sediments could be impacted by unknown materials used as fill in creation of the canal, and from seepage of contaminated canal waters into the sites groundwater system.

6.0 OPINION

On the basis of the research presented in this ESA, petroleum hydrocarbons, VOCs and SVOCs, can reasonably be expected to occur in sediments and soils throughout the Project Area. Further, given that the filling of the Gowanus Creek in the late 1800's was unregulated, and taking into account the nature of historic industrial operations within the Project Area, buried hazardous materials and contaminated soils are likely to be present. Additionally, prior to the construction of the Owls Head and Red Hook Water Pollution Control Plants (WPCP's) the Gowanus Canal received untreated sewage from residential properties and industrial facilities. Contaminants historically discharged into the Gowanus Canal were likely redistributed by the action of the Flushing Tunnel when it was active, and are thus likely to be ubiquitous along its length.

Therefore, the opinion of this report is that, for any properties located on the canal that are put forward for revitalization efforts, extensive sampling of soils and sediments will be necessary in order to adequately characterize the associated environmental risks. However, for those properties set back from the canal, additional sampling of soil or water quality will be necessary for those sites with a history of land use that may have generated hazardous waste or is listed on a database due to potential contamination at the site.

7.0 CONCLUSIONS

The conclusions reached in the ESA are as follows:

1. The Project Area has been the site of intensive industrial activity for over 150 years.
2. Industrial operations within the Project Area have historically included MGPs, coal yards, bulk oil terminals, metal smelters, chemical manufacturers, and recycling operations.
3. Untreated industrial and sanitary wastes were discharged directly into the Gowanus Canal for a period of at least 120 years.
4. Several major fires occurred within the Project Area during the late 19th Century and early 20th century, which resulted in the release of relatively large amounts of petroleum and other environmental contaminants into the environment.
5. Petroleum hydrocarbons, VOCs and SVOCs are known to be widespread environmental contaminants within the Project Area, and may be present in the soil and (or) sediments at concentrations exceeding applicable hazardous waste thresholds.
6. The contaminants historically discharged into the Gowanus Canal are likely to have been redistributed along its length due to the Flushing Tunnel and dredging operations.
7. In order to fully characterize environmental risks extensive sampling of the soils and groundwater will be necessary at properties located directly on the canal and those sites with a history of spills, leaking tanks, soil contamination or land use as an RCRIS-LQG, or RCRIS-TSD.

8.0 RECOMMENDATIONS

Prior to implementation of any revitalization projects, the following additional work is recommended:

1. CERCLIS sites, including CERCLIS-NFRAP sites, have been investigated and interest in developing or conducting restoration projects on those sites will require researching the investigations performed for those sites.
2. It is recommended that the operational and regulatory histories of other sites targeted for restoration projects be investigated in more detail, including interviews with landowners or facility managers and investigations of the interior of any structures; and that the results of any previous environmental investigations be compiled and analyzed.
3. Properties with waterfront on the Gowanus Canal or any of the under-utilized properties listed in Section 5.5.5 should be subjected to targeted sampling of soils and sediments for laboratory analysis of hazardous, toxic, and radioactive (HTRW) compounds. The recommended laboratory analyses include USEPA Target Compound List (TCL) VOCs and semivolatile organic compounds (SVOCs); Priority Pollutant (PP) metals and pesticides; PCBs; and total petroleum hydrocarbons (TPHC), as well as a RCRA waste-characterization analysis of selected samples. Field screening for VOCs and radioactive materials also is recommended.

9.0 REFERENCES

- Blake, S. 2004. Personal communication on April 13, between S. Blake, Public Information Officer, New York City Fire Department, New York, N.Y., and K. Edelman, Environmental Scientist, Northern Ecological Associates, Inc., Stroudsburg, PA.
- Brevdo, V. 2004. Personal communication on April 13, between V. Brevdo, Environmental Engineer, Division of Environmental Remediation, New York State Department of Environmental Conservation, Long Island City, N.Y., and K. Edelman, Environmental Scientist, Northern Ecological Associates, Inc., Stroudsburg, PA.
- Brezner, K. 2004. Personal communication on April 13, between K. Brezner, Supervisor, Division of Solid and Hazardous Waste, New York State Department of Environmental Conservation, Long Island City, N.Y., and K. Edelman, Environmental Scientist, Northern Ecological Associates, Inc., Stroudsburg, PA.
- Brown, P. 2004a. Personal communication on April 15, between P. Brown, Deputy Commissioner of Public Information, New York Police Department, New York, N.Y., and K. Edelman, Environmental Scientist, Northern Ecological Associates, Inc., Stroudsburg, PA.
- Brown, P. 2004b. Personal communication on April 15, between P. Brown, Deputy Commissioner of Public Information, New York Police Department, New York, N.Y., and K. Edelman, Environmental Scientist, Northern Ecological Associates, Inc., Stroudsburg, PA.
- Consolidated Edison Company, Inc. 1998. Tank Closure Report: Consolidated Edison Company of New York, 3rd Avenue Yard, 222 1st Street, Brooklyn, NY.
- Dolley, M. 2004. Personal communication on May 6, between M. Dolley, FOIL Officer, New York City Department of Environmental Protection, Elmhurst, N.Y., and K. Edelman, Environmental Scientist, Northern Ecological Associates, Inc., Stroudsburg, PA.
- Enviro-Sciences, Inc. (ESI). 2001a. Closure Plan: Crompton Corporation, Former Witko Facility, 688-700 Court Street, Brooklyn, NY, EPA Identification No. NY001411404. Prepared for Crompton Corporation, Greenwich, CT.
- ESI. 2001b. Appendix A – Remedial Action Work Plan in Closure Plan: Crompton Corporation, Former Witko Facility, 688-700 Court Street, Brooklyn, NY, EPA Identification No. NY001411404. Prepared for Crompton Corporation, Greenwich, CT.
- ESI. 2000. Facility Closure Report. Crompton Corporation, Former Witko Facility, 688-700 Court Street, Brooklyn, NY.

- FC Gowanus Associates. [2002.] Revised Remedial Workplan (Lowes Site). Unpubl. MS.
- GEI Consultants. 2003. Remedial Investigation Work Plan, Citizens Gas Works Former Manufactured Gas Plant Site. GEI Consultants, Inc., Colchester, CT. 34 pp.
- Gonzalez, M. 2004. Personal communication on February 20, between M. Gonzalez, Project Manager, Environmental, Health & Safety Remediation, Consolidated Edison Company, Inc., Long Island City, NY, and S. Arakhan, Div. of Environmental Remediation, Region 2, NYSDEC, Long Island City, NY.
- Gowanus Canal Community Development Corporation (GCCDC). [2002a.] Gowanus Canal Rediscovery Plan, PowerPoint Presentation. Brooklyn, NY. Unpubl. MS.
- GCCDC. [2002b.] 1st Gowanus Canal Task Force Meeting, Meeting Materials and Minutes. Brooklyn, NY. Unpubl. MS.
- GCCDC. [2002c.] 2nd Gowanus Canal Task Force Meeting, PowerPoint Presentation on Walkway Candidate Sites, Selection Criteria, and Introduction to Design Elements. Brooklyn, NY. Unpubl. MS.
- GCCDC. [2002d.] Town Hall Meeting: Walkway Design Elements, PowerPoint Presentation. Brooklyn, NY. Unpubl. MS.
- GCCDC. [2003a.] Public Meeting to Discuss Project Progress, Meeting Materials and Minutes. Brooklyn, NY. Unpubl. MS.
- GCCDC. [2003b.] Public Meeting to Discuss Canal Visioning, Canal Overview Maps. Brooklyn, NY. Unpubl. MS.
- GCCDC. 2000. Gowanus Canal Bulkhead Inventory Survey. GCCDC, Brooklyn, NY. 145 pp.
- GCCDC. 2003c. Task 9A Site Reconnaissance and Site Selection, Gowanus Canal Rediscovery Plan Brooklyn, NY (Draft). GCCDC, Brooklyn, NY. 16 pp.
- H2M Labs. 1990. Analytical Data Package for Gibbs & Hill, Inc. Carroll Gardens Site, Drum Samples Received December 20, 1990, Sample Summary Package. H2M Labs, Inc., Melville, NY. 148 pp.
- Hyde. Atlas of the Borough of Brooklyn. Various photocopied map excerpts from Atlas Borough of Brooklyn date unknown.
- Jacques Whitford Corporation, Inc. (JWC). 2004. UST Closure, Investigation and Remediation Report, Third Avenue Service Center Employee Parking Lot, Brooklyn, NY. Prepared for Consolidated Edison Company of New York, Inc., Long Island City, NY.

- JWC. 2001. Site Characterization Report, Third Avenue Yard, Brooklyn, NY. Prepared for Consolidated Edison Company of New York, Inc., Long Island City, NY.
- Jeffrey Stern Associates (JSA). 1983. Carroll Gardens/Gowanus Development Plan. Prepared for Carroll Gardens Association, GCCDC. JSA, New York, NY. 221 pp.
- Kaminski, S. 2002. Personal communication on January 25, between S. Kaminski, P.E., Eastern Engineering Section Chief, NYSDEC, Albany, NY, and Al Nesheiwast, Corporate Director, Environmental Affairs, Greenwich, CT.
- Lamberti, M. 2004. Personal communication on April 14, between M. Lamberti, Press Office, New York City Fire Department, New York, N.Y., and K. Edelman, Environmental Scientist, Northern Ecological Associates, Inc., Stroudsburg, PA.
- Lucata, A. 2004. Personal communication on April 12, between A. Lucata, Assistant Commissioner, New York City Department of Environmental Protection, Flushing, N.Y., and K. Edelman, Environmental Scientist, Northern Ecological Associates, Inc., Stroudsburg, PA.
- New York City Department of Environmental Protection (NYCDEP). 1993. Inner Harbor CSO Facility Planning Project, Task 4.3B, Gowanus Canal Modeling (Draft). Prepared by Hazen and Sawyer, P.C. and HydroQual, Inc. on behalf of the New York City Department of Environmental Protection.
- NYCDEP. 2000. Draft Final Report on Water Quality and Biological Improvements for the Reactivation of the Gowanus Canal Flushing Tunnel, NYSDEC Permit No. 2-6102-00128/00002. NYCDEP, New York, NY. 37 pp.
- NYCDEP. 2002a. Water/Air Quality Sampling at Gowanus Canal During May 2002 Temporary Deactivation of Flushing Tunnel, Gowanus Facilities Upgrade Capital Project No. GOW PS-FP01. NYCDEP, New York, NY. 8 pp.
- NYCDEP. 2002b. Work Plan for Land Use Analyses and Characterizations of Shoreline Areas, Use and Standards Attainment Project. NYCDEP, New York, NY. 8 pp.
- NYCDEP. 2003. Use and Standards Attainment Project Preliminary Waterbody/watershed Characterization Report, Gowanus Canal. NYCDEP, New York, NY. 11 pp.
- New York City Department of Finance. 2004. Automated City Register Information System (ACRIS). <http://www.nyc.gov/html/dof/html/acris.html> (Retrieved April 2, 2004).
- New York City Department of Sanitation (NYCDOS). 2000. Final Environmental Impact Statement for the Comprehensive Solid Waste Management Plan Draft Modification, Executive Summary, Chapter 1 Description of the Proposed Action, Chapter 12 Environmental Review – Hamilton Avenue MTS Site, and Chapter 26 Responses to Comments on the DEIS and the Draft Plan Modifications. NYCDOS, New York, NY. 119 pp.

- NYCDOS. 2003a. Gowanus Canal Rediscovery Plan, Task 7 Report (Draft), Brooklyn, NY.
- New York City Open Accessible Space Information System Cooperative (OASIS). 2003. <http://www.oasisnyc.net> (Retrieved 5, 2004).
- New York Department of Housing and Community Renewal (NYDOHCR). 2003. GCCDC Strategic Plan, Brooklyn, NY.
- New York State Department of Environmental Conservation (NYSDEC). 2003. NYSDEC Initial Spill Report Form, Spill No. 0203307. NYSDEC, Region 2, Long Island City, NY.
- New York Times (NY Times). 1893. “A Disgrace to Brooklyn” : How a Commission Characterized the Gowanus Canal. And Yet Assemblyman Hennessy is Opposed to Filling up a Disease-breeding and Foul-smelling Open Sewer – A Mysterious \$20,000 Fund. New York Times, New York, NY. March 1, 1893. p.9
- NY Times. 1894. Three Men Severely Burned : Davis’ Oil Works in Brooklyn Destroyed Through and Explosion. New York Times, New York, NY. January 31, 1894. p.9
- NY Times. 1924. Gowanus Canal Oil Called Fire Peril : Insurance Expert Tells Legislators Polluted Waters Are Conflagration Hazard. New York Times, New York, NY. December 12, 1924. p.29
- NY Times. 1930. Thousands Watch Brooklyn Night Fire : Chemical and Pitch Plant Razed in Gowanus Section – Hundreds of Families are Routed. New York Times, New York, NY. September 18, 1930. p.30
- NY Times. 1946. Gowanus Canal Ablaze : Four Ships Threatened When Gasoline Leak is Ignited. New York Times, New York, NY. January 6, 1946. p.4
- NY Times. 1951. Utility is Fined \$750:Brooklyn Union Gas is Assessed for Polluting Gowanus Canal. New York Times, New York, NY. October 4, 1951. p.35
- Parsons Brinckerhoff. 2000. Gowanus Expressway Tunnel Study, Geotechnical Investigation Report, Brooklyn, NY. Submitted to New York State Department of Transportation. Parsons, Brinckerhoff, Quade, & Douglas, Inc.
- Pratt Institute Center for Community and Environmental Development (PICCED). 1987. The Gowanus Canal Development Study. Prepared for the Gowanus Canal Community Development Corporation. PICCED, Brooklyn, NY. 232 pp.
- PICCED. 1997. A Competitive Gowanus Canal (Draft). PICCED, Brooklyn, NY. 82 pp.
- Prud’homme, J. 2004a. Personal communication on April 15, between J. Prud’homme, Assistant Commissioner, Bureau of Environmental Sciences & Engineering, New York State Department of Health and Mental Hygiene, New York, N.Y., and K. Edelman, Environmental Scientist, Northern Ecological Associates, Inc., Stroudsburg, PA.

- Prud'homme, J. 2004b. Personal communication on April 20, between J. Prud'homme, Assistant Commissioner, Bureau of Environmental Sciences & Engineering, New York City Department of Health and Mental Hygiene, New York, N.Y., and K. Edelman, Environmental Scientist, Northern Ecological Associates, Inc., Stroudsburg, PA.
- Roux Associates. 1990. Engineering Investigation at Inactive Hazardous Waste Sites, Phase II Investigations, Carroll Gardens, Site No. 224012, Borough of Brooklyn, Kings County, Final-September 1990. Prepared for New York State Department of Environmental Conservation. Roux Associates, Inc., Huntington, NY. 47 pp.
- Rudolf, T. 2004. Personal communication on April 13, between T. Rudolf, Division of Water, New York State Department of Environmental Conservation, Long Island City, N.Y., and K. Edelman, Environmental Scientist, Northern Ecological Associates, Inc., Stroudsburg, PA.
- Smith, D.J. 2001. Personal communication on May 17, between D.J. Smith, Vice President, Enviro-Sciences, Inc., Brooklyn, NY, and A. DeAngelis, New York State Department of Environmental Conservation, Long Island City, NY.
- Thomas, R. M. 1976. Explosion Rips a Fuel-oil Tank on South Brooklyn Waterfront. New York Times, New York, NY. January 5, 1976. p.32
- Toxic Targeting. 2000a. Computerized Environmental Report, Gowanus Canal – North Section, Brooklyn, NY, June 6, 2000.
- Toxic Targeting. 2000b. Computerized Environmental Report, Gowanus Canal – South Section, Brooklyn, NY, June 6, 2000.
- Toxic Targeting. 2002. Toxic Targeting Property Map, Gowanus Canal. Website: <http://www.toxicstargeting.com/gowanus.htm> (Retrieved November 26, 2003).
- TRC. 1985. Final Report, Vacant Property Site Assessment, Carroll Gardens, Brooklyn. TRC Environmental Consultants, Inc., East Hartford, CT. 30 pp.
- United States Army Corps of Engineers (USACE). 2003a. Gowanus Bay and Gowanus Canal, Kings County, New York, Gowanus Study Area Data Assessment Report. USACE New York District, New York, NY. 28 pp.
- United States Army Corps of Engineers (USACE). 2003b. Site Investigation Gowanus Bay and Gowanus Canal, Kings County, NY, Final Report, Volume I. USACE Baltimore District, Baltimore, MD. 28 pp.
- United States Environmental Protection Agency. 2004. Enforcement and Compliance History Online. <http://www.epa.gov/echo/index.html> (Retrieved April 19, 2004).
- Volgende, J. 2004. Personal communication on May 6, between J. Volgende, Bureau of Wastewater Pollution Control-Division of Water Quality, New York City Department of

Environmental Protection, Flushing, N.Y., and K. Edelman, Environmental Scientist, Northern Ecological Associates, Inc., Stroudsburg, PA.

Zein, S. 2004. Personal communication on April 13, between S. Zein, Supervisor, Division of Natural Resources, New York State Department of Environmental Conservation, Long Island City, N.Y., and K. Edelman, Environmental Scientist, Northern Ecological Associates, Inc., Stroudsburg, PA.

APPENDIX A
DRAFT LITERATURE SEARCH



**GOWANUS CANAL AND BAY ECOSYSTEM RESTORATION PROJECT
BROOKLYN, KINGS COUNTY, NEW YORK**

**DRAFT LITERATURE SEARCH REPORT FOR
PHASE I UPLAND SITE ASSESSMENT**



February 2004

**Prepared under an existing IAG with the
U.S. Environmental Protection Agency Region 2**

**for: U.S. Army Corps of Engineers
New York District (CENAN-PL-ES)
26 Federal Plaza
New York, New York 10278-0090**

TABLE OF CONTENTS

SECTION	PAGE
1.0 INTRODUCTION	2
2.0 LITERATURE AVAILABLE AT THE GOWANUS CANAL COMMUNITY DEVELOPMENT CORPORATION	2
2.1 COMMUNITY PLANNING DOCUMENTS	3
2.2 UPLAND CONTAMINATION DOCUMENTS	3
2.3 WATER QUALITY AND WATERFRONT CONDITION DOCUMENTS	3
2.4 GOWANUS CANAL REVITALIZATION MEETING DOCUMENTS	3
3.0 OTHER EXISTING DATA SOURCES.....	6
4.0 SUMMARY	7
5.0 REFERENCES	8

LIST OF TABLES

TABLE	PAGE
TABLE 1. DOCUMENTS AND DATA AVAILABLE THROUGH THE GCCDC.....	3
TABLE 2. DOCUMENTS AND DATA AVAILABLE FROM NON-GCCDC SOURCES.....	6



1.0 INTRODUCTION

The Gowanus Canal, located within a highly developed portion of Brooklyn, New York, was constructed in 1881 to accommodate industrial users and commercial shippers to the Brooklyn waterfront. As a result, the canal has been subject to over a century of heavy industrial use and is now characterized by poor water quality, contaminated sediments, deteriorating bulkheads, a poor benthic community structure, extensive filling, hardened shorelines, and unpleasant odors. For over the last decade the Gowanus Canal Community Development Corporation (GCCDC) has been instrumental in bringing attention to cleaning up the canal area.

The House of Representatives Committee on Transportation and Infrastructure Resolution authorized, on April 15, 1999, the “Gowanus Canal and Bay Ecosystem Restoration Project” (Project). The non-Federal partner for the Project is the New York City Department of Environmental Protection (NYCDEP). Further, in July 2002, the U.S. Environmental Protection Agency (EPA) and the U.S. Army Corps of Engineers (USACE) entered into a Memorandum of Understanding (MOU) to facilitate cooperation between the two agencies to address critical water quality issues and economic revitalization and public use and enjoyment of urban rivers. As part of the MOU, the two agencies agreed to designate eight demonstration pilot projects for the purpose of coordinating the planning and execution of urban river clean-up and restoration. On July 30, 2003, the EPA and USACE announced the acceptance of Gowanus Canal and Bay into the Urban Rivers Restoration Initiative (URRI).

As one component of the Project and in conjunction with the URRI, the USACE, New York District, under an existing IAG with the EPA, Region 2, commenced the preparation of a Phase I Environmental Site Assessment (ESA) for the upland portions of the Project. The first task of the ESA was to identify what relevant documents and data sources were readily available for use in conducting the ESA. This report documents this initial task. Section 2.0 documents the materials available at the GCCDC offices, Section 3.0 provides a description of data available through other sources, and Section 4.0 provides a brief summary of the overall results of the literature search.

2.0 LITERATURE AVAILABLE AT THE GOWANUS CANAL COMMUNITY DEVELOPMENT CORPORATION

The GCCDC, located at 515 Court Street, Brooklyn, NY, has served the community since 1978, working with a mandate to promote housing and community development. Its efforts include working with the city, state, and Federal government to redevelop and restore the Gowanus Canal waterfront. GCCDC involvement with the Gowanus Canal has enabled it to acquire a variety of materials relevant to the Project. Approximately 10 linear feet of files in the GCCDC offices that covered a time period from the mid-1970's were reviewed on November 26, 2003, for relevance. From this, a total of 23 sources were identified. The types of information summarized in Table 1 include: community planning documents, upland contamination documents, water quality and waterfront condition documents, and Gowanus Canal Revitalization meeting materials and minutes.



2.1 COMMUNITY PLANNING DOCUMENTS

Nine documents (see Table 1, Data Source ID numbers 1 through 9) were identified that provide information regarding current and historic land use information on properties adjacent to the Gowanus Canal. The documents provide statistics on the community and canal; describe the history of canal dependent use; and detail community and business development goals.

2.2 UPLAND CONTAMINATION DOCUMENTS

Five documents (see Table 1, Data Source ID numbers 10 through 14) were identified that provide information on site contamination, summarize historic contamination sources, and identify sites with known contamination. In addition, three of the documents provide the results of Phase II soil, groundwater, and drum tests.

2.3 WATER QUALITY AND WATERFRONT CONDITION DOCUMENTS

Three documents (see Table 1, Data Source ID numbers 15 through 17) were identified that provide information on water quality and waterfront conditions. Two of the studies focus on the results of water and air sampling during the shutdown and following the reactivation of the Gowanus Canal Flushing Tunnel. The third document, the Gowanus Canal Bulkhead Inventory (GCCDC 2000), provides information useful in identifying ownership of the land adjacent to the Gowanus Canal and helps to identify bulkheads in need of repair.

2.4 GOWANUS CANAL REVITALIZATION MEETING DOCUMENTS

Review of Gowanus Canal Revitalization Meeting minutes and materials identified five documents (see Table 1, Data Source ID numbers 18 through 23) regarding community development and rediscovery of the Gowanus Canal. These documents may be of limited utility due to their focus on the public’s vision of the future revitalization of the Canal.

Table 1. Documents and Data available through the GCCDC.

Data Source ID	Report Title	Author or Agency	Analyses	Data Utility
Community Planning Documents				
1	GCCDC Strategic Plan	NYS Division of Housing and Community Renewal (2003)	Review of canal and neighborhood revitalization efforts. Provides vision and goals and history and organization of GCCDC.	Provides community statistics.
2	Gowanus Canal Rediscovery Plan, Draft Task 7 Report	NYS DOS (2003)	Details canal dependent use and bridge crossing information. Summarizes waterfront structures, bulkheads, topography/ hydrography, and natural/ architectural/ cultural/ and community resources.	Provides statistical information about the canal and the surrounding area.



Table 1. Documents and Data available through the GCCDC (continued).

Data Source ID	Report Title	Author or Agency	Analyses	Data Utility
3	Gowanus Canal Rediscovery Plan, Task 9 Report	NYSDOS (2003)	Reviews 13 potential waterfront sites for walkway suitability.	Provides a summary of known information of 13 waterfront properties.
4	Miscellaneous property information	GCCDC (2002-2003)	Notes and other information regarding waterfront property.	Information is varied in quantity and quality.
5	A Competitive Gowanus Canal, draft	GCCDC (1997?)	Canal visioning document in a large paper format.	Limited information on waterfront property.
6	The Gowanus Canal Development Study	GCCDC (1987)	Provides profile of community and businesses surrounding the canal, and provides visions and goals for canal development.	Limited information on waterfront property.
7	Carroll Gardens/Gowanus Development Plan	GCCDC (1983)	Provides profile of community and businesses surrounding the canal. Provides visions and goals for canal development.	Limited information on waterfront property.
8	Property Survey Maps	Various 1978	Property survey maps of the Gowanus and surrounding neighborhoods.	Age and quality of maps may limit utility. Map sources are unknown.
9	Insurance Maps (unknown dates)	Sanborn Maps	Photocopies of what appears to be Sanborn insurance maps.	Due to lack of authorship or date markings, maps may have limited use.
Upland Contamination Documents				
10	Revised Remedial Work Plan (Lowe's Site)	FC Gowanus Associates (2002)	Contains remedial work plan and associated documents. Includes a summary of site contamination and history.	Contains property information and contamination history.
11	Computerized Environmental Report, Gowanus Canal	Toxics Targeting (2000)	Study divides canal area into north and south sections and identifies those sites that are listed in government databases with known contamination.	Study is dated.
12	Phase II Investigations - Carroll Gardens Site No. 224012 (Public Place)	Roux Associates (1990)	Results of Phase II type soil, groundwater, and drum testing.	Contains property information and contamination test results.



Table 1. Documents and Data available through the GCCDC (continued).

Data Source ID	Report Title	Author or Agency	Analyses	Data Utility
13	Analytical Data Package for Gibbs & Hill, Inc. Carroll Gardens Site (Public Place)	H2M Labs (1990)	Analytical testing results of tests performed for the Phase II Investigation.	Detailed analytical information of Public Place environmental samples.
14	Final Report, Vacant Property Site Assessment, Carroll Gardens, Brooklyn	TRC Environmental Consultants (1985)	Results of Phase I site visit and Phase II soil sampling program.	Dated materials.
Water Quality and Waterfront Condition Documents				
15	Water and Air Quality Sampling at Gowanus Canal during May 2002 Temporary Deactivation of Flushing Tunnel	NYCDEP (2002)	Results of water and air quality sampling during the temporary shutdown of the flushing tunnel.	Study has limited utility.
16	Final Report on Water Quality and Biological Improvements After Reactivation of the Gowanus Canal Flushing Tunnel	NYCDEP (2001)	Results of water quality and biological sampling after the Flushing Tunnel was reactivated.	Study provides initial water quality improvements after tunnel was reactivated.
17	Gowanus Canal Bulkhead Inventory	GCCDC (2000)	Bulkhead owner, type of construction and general condition of bulkheads along each waterfront property on the Gowanus Canal. Includes visual observations and photos of bulkheads down to MLW.	Data useful in identifying ownership of the land adjacent to the Gowanus Canal and helps to identify bulkheads in need of repair.
Gowanus Canal Revitalization Meeting Material and Minutes				
18	Gowanus Canal Rediscovery Plan	3/15/02	PowerPoint presentation of the plan's components.	Plan overview.
19	1st Gowanus Canal Task Force Meeting	6/7/02	None	Lists perspectives of other agencies.
20	2nd Gowanus Canal Task Force Meeting	10/1/02	PowerPoint presentation of walkway candidate sites, selection criteria, and introduction to design elements.	Candidate walkway sites and criteria selection.



Table 1. Documents and Data available through the GCCDC (continued).

Data Source ID	Report Title	Author or Agency	Analyses	Data Utility
Gowanus Canal Revitalization Meeting Material and Minutes				
21	Town Hall Meeting: Walkway Design Elements	11/7/02	PowerPoint presentation of design elements.	Limited. Presentation and discussion was on walkway design elements.
22	Public Meeting to Discuss Project Progress	9/8/03	None	Limited. Progress reports.
23	Public Meeting to Discuss Canal Visioning	11/18/03	Not yet available, but will include Canal overview maps.	Limited. Public was asked to describe their vision for the canal.

3.0 OTHER EXISTING DATA SOURCES

In addition to the information revealed by the literature research at the GCCDC, other existing sources of information pertinent to the Phase I ESA were identified through contacts with regulatory agencies, independent consulting firms, and public records. Data obtained through these sources include land-use characterizations, land ownership maps, and potential sources of pollution along the canal. Data sources in addition to the GCCDC literature are identified and summarized in Table 2.

Table 2. Documents and Data Available From Non-GCCDC Sources.

Data Source ID	Report Title	Author or Agency	Analyses	Data Utility
Land-Use Characterizations				
24	Inner Harbor CSO Facility Planning Project	NYCDEP (1993)	Identified parks and open space, public and private institutions, low-density residential, high density residential, and commercial and industrial in the Red Hook Area.	The focus of the classification was on the Red Hook area; only land in the northeastern part of the Gowanus canal is classified. Age of data, ~10 years, may limit utility.
25	Gowanus Study Area Data Assessment Report	USACE (2003)	Annotated review of available data sources for the Gowanus Bay and Canal area.	Limited information of upland conditions. Focuses on environmental condition of bay and canal.



Table 2. Documents and Data Available From Non-GCCDC Sources (continued).

Data Source ID	Report Title	Author or Agency	Analyses	Data Utility
26	Land Use Analyses and Characterizations of Shoreline Areas	NYCDEP (2002)	Land use classification and evaluation of biological and physical conditions of the shoreline. Part of USA Project.	The data characterizes land use and shoreline conditions along the Gowanus Canal.
27	Final EIS for the Comprehensive Solid Waste Management Plan Draft Modification	NYDOC (2000)	Land use, zoning, neighborhood character, open spaces, parklands, and natural resources.	Summary of the land characteristics surrounding the Hamilton Avenue Modified MTS.
Land Ownership Maps				
28	Gowanus Expressway Tunnel Study	NYDOT (2000)	Detailed map of ownership of the land surrounding the Gowanus Canal.	The date of report will limit the utility of the information.
29	Remedial Investigation Work Plan-Citizens Gas Works, Former Manufactured Gas Plant Site	GEI Consultants (2003)	Parcel ownership maps included in the report.	Useful in determining land ownership.
Potential Contaminant Source Documents				
30	Toxic Targeting Property Map Gowanus Canal	Toxic Targeting (2003)	Potential toxic locations identified within the Gowanus Canal.	Information regarding the potential sources of pollution.
31	Site Investigation Gowanus Bay and Canal	USACE (2003)	Identifies the geotechnical, chemical, and bacterial conditions of sediments in the Project area.	Data identifying sources of contaminated sediments within the canal.

4.0 SUMMARY

Overall, the literature review component of the ESA for the Project revealed extensive existing information on current and historic community planning, land-use, land ownership, and contaminant sources. In addition, several documents focus on water and sediment sampling, which may potentially indicate the sources of currently unknown pollutants. Although, the information gained through the literature review is extensive and diverse, several data gaps remain. For example, additional research in the form of interviewing owners and operators, as well as local officials may be necessary to obtain information on properties, within the Project area, that currently lack adequate data.



5.0 REFERENCES

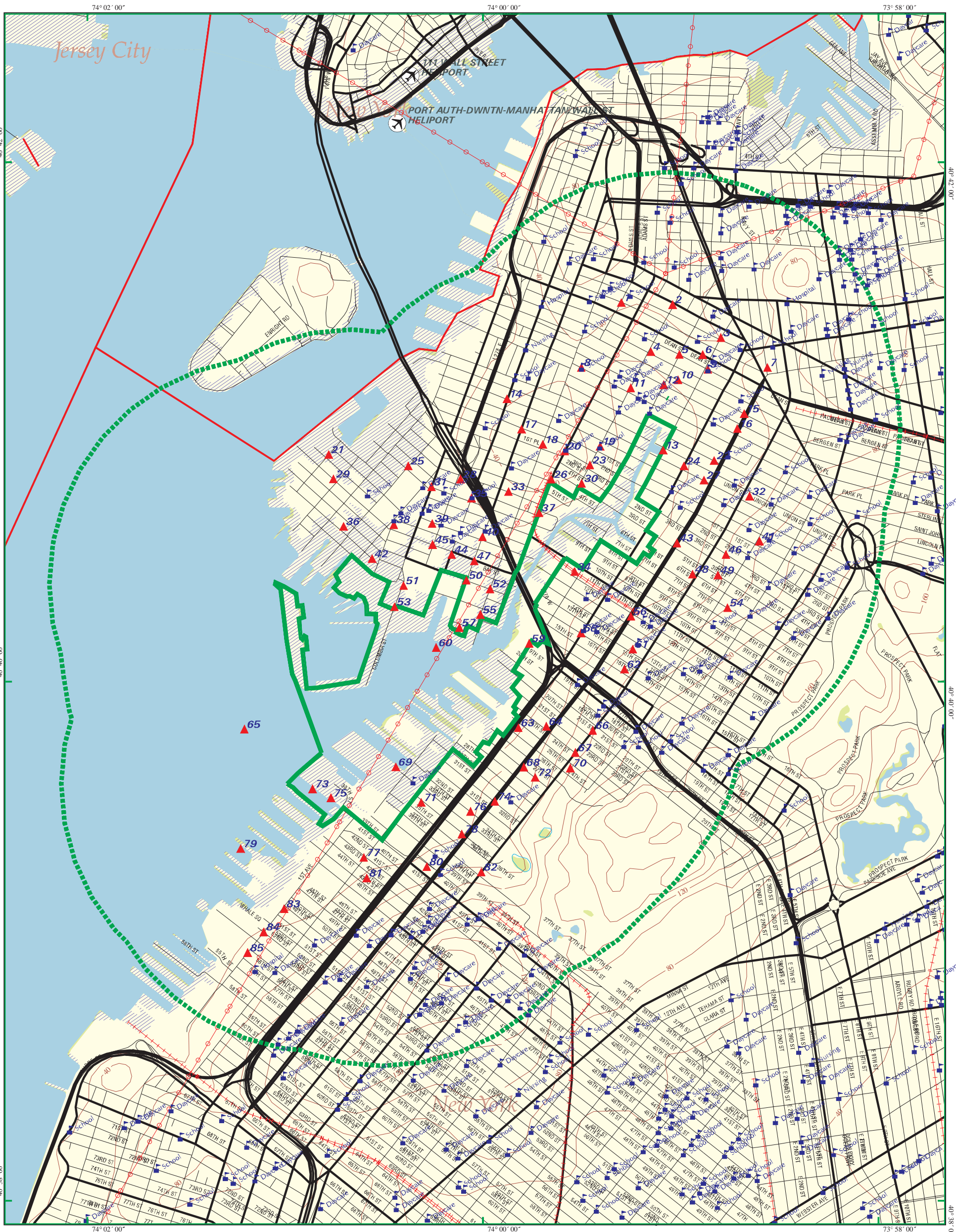
- FC Gowanus Associates. [2002.] Revised Remedial Workplan (Lowes Site). Unpubl. MS.
- Gowanus Canal Community Development Corporation (GCCDC). [1983.] Carroll Gardens/Gowanus Development Plan. Brooklyn, NY. Unpubl. MS.
- _____. [1987.] The Gowanus Canal Development Study. Brooklyn, NY. Unpubl. MS.
- _____. [1997.] A Competitive Gowanus Canal (Draft). Brooklyn, NY. Unpubl. MS.
- _____. [2000.] Gowanus Canal Bulkhead Inventory. Brooklyn, NY. Unpubl. MS.
- _____. [2002a.] Gowanus Canal Rediscovery Plan, PowerPoint Presentation. Brooklyn, NY. Unpubl. MS.
- _____. [2002b.] 1st Gowanus Canal Task Force Meeting, Meeting Materials and Minutes. Brooklyn, NY. Unpubl. MS.
- _____. [2002c.] 2nd Gowanus Canal Task Force Meeting, PowerPoint Presentation on Walkway Candidate Sites, Selection Criteria, and Introduction to Design Elements. Brooklyn, NY. Unpubl. MS.
- _____. [2002d.] Town Hall Meeting: Walkway Design Elements, PowerPoint Presentation. Brooklyn, NY. Unpubl. MS.
- _____. [2003a.] Public Meeting to Discuss Project Progress, Meeting Materials and Minutes. Brooklyn, NY. Unpubl. MS.
- _____. [2003b.] Public Meeting to Discuss Canal Visioning, Canal Overview Maps. Brooklyn, NY. Unpubl. MS.
- GEI Consultants. 2003. Remedial Investigation Work Plan-Citizens Gas Works Site, Brooklyn, NY. Submitted to New York State Department of Environmental Conservation on behalf of Keyspan Energy.
- H2M Labs. 1990. Phase I and II Analytical Data Package for Gibbs & Hill Inc., Carroll Gardens Site, Brooklyn, NY.
- New York City Department of Environmental Protection (NYCDEP). 1993. Inner Harbor CSO Facility Planning Project, Task 4.3B, Gowanus Canal Modeling (Draft). Prepared by Hazen and Sawyer, P.C. and HydroQual, Inc. on behalf of the New York City Department of Environmental Protection.
- _____. 2001. Final Report, Water Quality and Biological Improvements After Reactivation of the Gowanus Canal Flushing Tunnel, Brooklyn, NY.
- _____. 2002a. Water and Air Quality Sampling at Gowanus Canal During the Temporary Deactivation of the Flushing Tunnel, Brooklyn, NY.



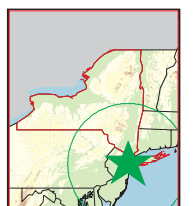
- _____. 2002b. Land-Use Analyses and Characterizations of Shoreline Areas, Gowanus Canal, Brooklyn, NY.
- New York City Department of Sanitation (NYCDOS). 2000. Final Environmental Impact Statement for the Comprehensive Solid Waste Management Plan Draft Modification, Brooklyn, NY.
- _____. 2003a. Gowanus Canal Rediscovery Plan, Task 7 Report (Draft), Brooklyn, NY.
- _____. 2003b. Gowanus Canal Rediscovery Plan, Task 9 Report, Brooklyn, NY.
- New York Department of Housing and Community Renewal (NYDOHCR). 2003. GCCDC Strategic Plan, Brooklyn, NY.
- New York State Department of Transportation (NYSDOT). 2000. Geotechnical Investigation Report, Gowanus Expressway Tunnel Study, Brooklyn, NY. Submitted to New York State Department of Transportation by Parsons, Brinckerhoff, Quade, & Douglas, Inc.
- Roux Associates, Inc. 1990. Phase II Investigations-Carroll Gardens Site No. 224012 (Public Place), Brooklyn, NY.
- Toxic Targeting. 2000. Computerized Environmental Report, Gowanus Canal.
- _____. 2002. Toxic Targeting Property Map, Gowanus Canal. Website: <http://www.toxicstargeting.com/gowanus.htm> (Retrieved November 26, 2003).
- TRC Environmental Consultants, Inc. 1985. Final Report, Vacant Property Site Assessment, Carroll Gardens, Brooklyn, NY.
- United States Army Corps of Engineers (USACE). 2003a. Gowanus Study Area Data Assessment Report.
- _____. 2003b. Site Investigation of Gowanus Bay and Gowanus Canal, Kings County, NY (Draft).



**THIS PAGE
INTENTIONALLY
LEFT BLANK**

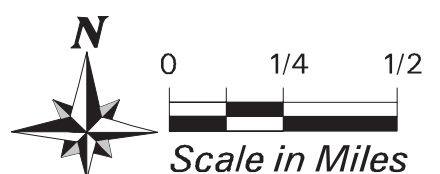


EDR DataMap - Area Study The Gowanus Canal Ph. I Upland Site Assessment



New York, NY

- | | | | |
|--|---------------|-------------|--------------------|
| Listed Sites | Major Roads | Pipelines | Superfund Sites |
| Earthquake Epicenters (Richter 5 or greater) | Waterways | Powerlines | Federal DOD Sites |
| Search Boundary | Railroads | Fault Lines | 100-Yr Flood Zones |
| Roads | Contour Lines | Water | Wetlands |



**THIS PAGE
INTENTIONALLY
LEFT BLANK**

APPENDIX B
EDR DATAMAP™ AREA STUDY



EDR™ Environmental
Data Resources Inc

EDR DataMap™ Area Study

**The Gowanus Canal Ph. I Upland Site Assessment
New York, NY 11231**

March 19, 2004

Inquiry number 01145303.1r

The Standard in Environmental Risk Management Information

440 Wheelers Farms Road
Milford, Connecticut 06460

Nationwide Customer Service

Telephone: 1-800-352-0050
Fax: 1-800-231-6802
Internet: www.edrnet.com

EXECUTIVE SUMMARY

A search of available environmental records was conducted by Environmental Data Resources, Inc. (EDR).

TARGET PROPERTY INFORMATION

ADDRESS

NEW YORK, NY 11231
NEW YORK, NY 11231

DATABASES WITH NO MAPPED SITES

No mapped sites were found in EDR's search of available ("reasonably ascertainable ") government records within the requested search area for the following databases:

FEDERAL ASTM STANDARD

NPL..... National Priority List
Proposed NPL..... Proposed National Priority List Sites

STATE ASTM STANDARD

SWTIRE..... Registered Waste Tire Storage & Facility List

FEDERAL ASTM SUPPLEMENTAL

CONSENT..... Superfund (CERCLA) Consent Decrees
ROD..... Records Of Decision
Delisted NPL..... National Priority List Deletions
HMIRS..... Hazardous Materials Information Reporting System
MLTS..... Material Licensing Tracking System
MINES..... Mines Master Index File
NPL Liens..... Federal Superfund Liens
US BROWNFIELDS..... A Listing of Brownfields Sites
DOD..... Department of Defense Sites
TSCA..... Toxic Substances Control Act
SSTS..... Section 7 Tracking Systems

STATE OR LOCAL ASTM SUPPLEMENTAL

HSWDS..... Hazardous Substance Waste Disposal Site Inventory
DEL SHWS..... Delisted Registry Sites

BROWNFIELDS DATABASES

US BROWNFIELDS..... A Listing of Brownfields Sites

EXECUTIVE SUMMARY

Brownfields..... Brownfields Site List

SURROUNDING SITES: SEARCH RESULTS

Surrounding sites were identified.

Page numbers and map identification numbers refer to the EDR Radius Map report where detailed data on individual sites can be reviewed.

Sites listed in ***bold italics*** are in multiple databases.

Unmappable (orphan) sites are not considered in the foregoing analysis.

FEDERAL ASTM STANDARD

CERCLIS: The Comprehensive Environmental Response, Compensation and Liability Information System contains data on potentially hazardous waste sites that have been reported to the USEPA by states, municipalities, private companies and private persons, pursuant to Section 103 of the Comprehensive Environmental Response, Compensation and Liability Act (CERCLA).

CERCLIS contains sites which are either proposed to or on the National Priorities List (NPL) and sites which are in the screening and assessment phase for possible inclusion on the NPL.

A review of the CERCLIS list, as provided by EDR, and dated 11/17/2003 has revealed that there is 1 CERCLIS site within the searched area.

<u>Site</u>	<u>Address</u>	<u>Map ID</u>	<u>Page</u>
<i>HAMILTON AVENUE INCINERATOR</i>	<i>555 HAMILTON AVE</i>	<i>34</i>	<i>333</i>

CERCLIS-NFRAP: As of February 1995, CERCLIS sites designated "No Further Remedial Action Planned" (NFRAP) have been removed from CERCLIS. NFRAP sites may be sites where, following an initial investigation, no contamination was found, contamination was removed quickly without the need for the site to be placed on the NPL, or the contamination was not serious enough to require Federal Superfund Action or NPL consideration. EPA has removed approximately 25,000 NFRAP sites to lift the unintended barriers to the redevelopment of these properties and has archived them as historical records so EPA does not needlessly repeat the investigations in the future. This policy change is part of the EPA's Brownfields Redevelopment Program to help cities, states, private investors and affected citizens to promote economic redevelopment of unproductive urban sites.

A review of the CERCLIS-NFRAP list, as provided by EDR, and dated 11/17/2003 has revealed that there are 7 CERCLIS-NFRAP sites within the searched area.

<u>Site</u>	<u>Address</u>	<u>Map ID</u>	<u>Page</u>
<i>VIDAN AUTO SALVAGE</i>	<i>327-321 BOND STREET</i>	<i>13</i>	<i>148</i>
BKLYN UNION GAS /METROPOLITAN	2ND AVE & 12 ST /GOWANU	34	394
BKLYN UNION GAS /CITIZENS GATE	6TH ST & 2ND AVE	34	576
<i>U.S. INFORMATION AGENCY</i>	<i>29 TH STREET AND 3RD AV</i>	<i>63</i>	<i>917</i>
BLATCHFORD BASE PLANT	32 33RD ST	71	1100
<i>BUSH TERMINALS, PIER SIX SITE</i>	<i>FIRST AVE. AND 43RD ST</i>	<i>77</i>	<i>1162</i>
<i>G & L EYES INC</i>	<i>341 - 39TH ST</i>	<i>80</i>	<i>1240</i>

EXECUTIVE SUMMARY

CORRACTS: CORRACTS is a list of handlers with RCRA Corrective Action Activity. This report shows which nationally-defined corrective action core events have occurred for every handler that has had corrective action activity.

A review of the CORRACTS list, as provided by EDR, and dated 12/18/2003 has revealed that there are 2 CORRACTS sites within the searched area.

<u>Site</u>	<u>Address</u>	<u>Map ID</u>	<u>Page</u>
PATTERSON CHEMICAL CO INC	102 3RD ST	13	83
DEBEVOISE CO	74 20TH ST	63	1054

RCRIS: Resource Conservation and Recovery Information System. RCRIS includes selective information on sites which generate, transport, store, treat and/or dispose of hazardous waste as defined by the Resource Conservation and Recovery Act (RCRA). Conditionally exempt small quantity generators (CESQGs): generate less than 100 kg of hazardous waste, or less than 1 kg of acutely hazardous waste per month. Small quantity generators (SQGs): generate between 100 kg and 1,000 kg of hazardous waste per month. Large quantity generators (LQGs): generate over 1,000 kilograms (kg) of hazardous waste, or over 1 kg of acutely hazardous waste from the generator off-site to a facility that can recycle, treat, store, or dispose of the waste. TSDFs treat, store, or dispose of the waste.

A review of the RCRIS-TSD list, as provided by EDR, and dated 01/12/2004 has revealed that there is 1 RCRIS-TSD site within the searched area.

<u>Site</u>	<u>Address</u>	<u>Map ID</u>	<u>Page</u>
DEBEVOISE CO	74 20TH ST	63	1054

RCRIS: Resource Conservation and Recovery Information System. RCRIS includes selective information on sites which generate, transport, store, treat and/or dispose of hazardous waste as defined by the Resource Conservation and Recovery Act (RCRA). Conditionally exempt small quantity generators (CESQGs): generate less than 100 kg of hazardous waste, or less than 1 kg of acutely hazardous waste per month. Small quantity generators (SQGs): generate between 100 kg and 1,000 kg of hazardous waste per month. Large quantity generators (LQGs): generate over 1,000 kilograms (kg) of hazardous waste, or over 1 kg of acutely hazardous waste from the generator off-site to a facility that can recycle, treat, store, or dispose of the waste. TSDFs treat, store, or dispose of the waste.

A review of the RCRIS-LQG list, as provided by EDR, and dated 01/12/2004 has revealed that there are 18 RCRIS-LQG sites within the searched area.

<u>Site</u>	<u>Address</u>	<u>Map ID</u>	<u>Page</u>
TANKS TO U	233 NEVINS ST	13	213
NYCDOT BRIDGE BIN 2243210	PRESIDENT ST BRG OVER F	27	309
NYSDOT	HAMILTON AVE & 16TH ST	34	337
PUBLIC UTILITIES MAINTENANCE I	93 14TH ST	34	341
NYSDOT CONTRACT #259078	201 2ND AVE - GOWANUS E	34	405
MTA NYCT - CAMPBELL STORAGE FA	532 SMITH ST	34	475
BROOKLYN COMMONS	124 2ND AVE	34	487

EXECUTIVE SUMMARY

<u>Site</u>	<u>Address</u>	<u>Map ID</u>	<u>Page</u>
CITIZENS GATE STATION	77 6TH ST	34	589
CONSOLIDATED EDISON COMPANY OF	222 FIRST STREET	34	618
GENERAL INDUSTRIAL SERVICE COR	603 CLINTON ST	40	707
ARGUS DIV WITCO CHEMICAL CORP	688 COURT ST	55	830
SPENTONBUSH RED STAR CO STE85	671 COURT ST	57	882
U S FOOD AND DRUG ADMINISTRATI	850 THIRD AVENUE	63	910
CON ED-GOWANUS GAS TURBINE, 27	27TH STREET & THIRD AVE	63	987
TEKNI-PLEX INC	68 35TH STREET	71	1096
NYC ECONOMIC DEVELOPMENT CORP	4301 1ST AVE	77	1160
YOOKEL INC	224 40TH ST	77	1161
ARTHUR MATNEY COMPANY INCORPOR	4014 1ST AVENUE	77	1200

RCRIS: Resource Conservation and Recovery Information System. RCRIS includes selective information on sites which generate, transport, store, treat and/or dispose of hazardous waste as defined by the Resource Conservation and Recovery Act (RCRA). Conditionally exempt small quantity generators (CESQGs): generate less than 100 kg of hazardous waste, or less than 1 kg of acutely hazardous waste per month. Small quantity generators (SQGs): generate between 100 kg and 1,000 kg of hazardous waste per month. Large quantity generators (LQGs): generate over 1,000 kilograms (kg) of hazardous waste, or over 1 kg of acutely hazardous waste from the generator off-site to a facility that can recycle, treat, store, or dispose of the waste. TSDFs treat, store, or dispose of the waste.

A review of the RCRIS-SQG list, as provided by EDR, and dated 01/12/2004 has revealed that there are 215 RCRIS-SQG sites within the searched area.

<u>Site</u>	<u>Address</u>	<u>Map ID</u>	<u>Page</u>
HOSPITAL OF THE HOLY FAMILY	151-156 DEAN ST	4	11
BOERUM HILL DRY CLEANERS	391 PACIFIC STREET	5	13
NYC BD OF ED - PUBLIC SCHOOL 3	450 PACIFIC ST	9	21
NYCHA GOWANUS	211 HOYT STREET	11	22
NYCHA - GOWANUS HOUSES	195 HOYT ST	11	23
WESLEY LACQUER CORP	95 FOURTH ST	13	58
FINEST AUTO & RECOVERY	310 3RD AVE	13	70
PATTERSON CHEMICAL CO INC	102 3RD ST	13	83
GIUMENTA CORP - ARCHITECTUAL	51 4TH ST	13	84
LINDA TOOL & DIE CORP	459 CARROLL ST	13	84
NEW AMSTERDAM THEATER	40 1ST ST	13	128
TWO DANS ENTERPRISES	385 CARROLL ST	13	129
CRUSADER CANDLE CO INC	325 NEVINS ST	13	129
PENSKE TRUCK LEASING CO LP	347 BOND ST	13	133
REGENCY SERVICE CARTS INC	337-361 CARROLL ST	13	133
NEW YORK TELEPHONE CO	318 NEVINS ST	13	140
VIDAN AUTO SALVAGE	327-321 BOND STREET	13	148
NYS DOT UNION ST BRIDGE	UNION ST BRG - GOWANUS	13	152
AUTO BODY CONCEPTS DBA ABC COL	549 SACKETT ST	13	152
CHATHAM CLEANERS INC	280 NEVINS ST	13	155
NYCDOT BIN 2240270	UNION ST BRIDGE OVER	13	156
THOMAS PAULSON & SON INC	450 UNION ST	13	159
RYDER TRUCK RENTAL INC	280 DOUGLAS ST	13	168
BAYSIDE FUEL OIL DEPOT CORP	510 SACKETT ST	13	180
ELECTRIC SWITCHBOARD COMPANY I	185 THIRD AVENUE	13	187

EXECUTIVE SUMMARY

Site	Address	Map ID	Page
CROSSBAY BAY CONTRACTING	242 NEVINS ST	13	202
CHIPS CLEANERS PAGEANTRY CLEAN	159 THIRD AVE	13	211
HATTAN HOUSE CLEANERS	145 THIRD AVE	13	215
PETROLEUM TAMA CLEANERS	236 BUTLER ST	13	220
NYCDEP - GOWANUS PUMPING STATI	201 DOUGLASS ST	13	222
O-Z GEDNEY	262 BOND ST	13	228
NYCHA - WYCKOFF	130 3RD AVE	13	234
FORTWAY COLLISION INC	471 BALTIC ST	13	235
FASHION DRY CLEANERS	118 3RD AVE	13	238
NYCHA - WYCKOFF GARDENS HOUSES	185 NEVINS ST	13	241
TRIPLE ONE CLEANERS INC	111 THIRD AVE	13	243
NYCHA - GOWANUS HOUSES	423 BALTIC AVE	13	248
98 THIRD AVENUE SERVICE STATIO	98-100 3RD AVE	13	249
98 THIRD AVENUE	98 3RD AVE	13	249
BELT CLEANERS	92-17 3RD AVE	13	258
ULANO CORP	280 BERGEN ST	13	258
C H PLAZA CLEANERS	400 COURT ST	18	275
NYC BD OF ED - PUBLIC SCHOOL 3	317 HOYT ST	19	275
RAPID VALET CLEANERS	339 SMITH ST	20	276
NYC BD OF ED - PUBLIC SCHOOL 5	330 SMITH ST	20	276
NYCT - UNION STATION R LINE	UNION ST & 4TH AVE	27	310
SEMPLERIEGER CO	635 SACKETT ST	27	313
DENTS OUT LTD	578 3RD AVE	34	333
NYCDOT HAMILTON AVE ASPHALT PL	488 HAMILTON AVE	34	336
NYSDOT	HAMILTON AVE & 16TH ST	34	336
DENTS OUT AUTO BODY LTD	47 15TH ST	34	340
15TH STREET AUTO BODY INC	28 15TH ST	34	340
NYSDOT	HAMILTON AVE & 15TH ST	34	341
NYCDOT ASPHALT PLANT	448 HAMILTON AVE	34	369
GENERAL ARCHITECTURAL FINISHIN	120 13TH ST	34	369
MASTERS AUTO BODY SERVICES INC	511 THIRD AVE	34	369
BRUNO TRUCK SALES	435 HAMILTON AVE	34	374
CAMEO METAL PRODUCTS	127 12TH ST	34	380
KING RESEARCH INC	114-12TH ST	34	386
FM CIRCUITS CORP	152 11TH ST	34	391
NYCDOT BIN 2233080	14TH ST OVER BELT PKWY	34	393
MTA NYCT - TA YARD	10TH ST & 3RD AVE	34	396
GOWANUS REFUSE FACILITY	137 SECOND AVE	34	397
NYC BD OF ED - EMERGENCY RESPO	60 12TH ST	34	400
NYC SANITATION	HAMILTON SHOP 465 HAMIL	34	401
NEW RESINA CORP THE	265 CREAMER ST	34	408
FALCON-Z PRINTING	165 8TH ST	34	421
NYCTA - 10TH STREET SUBSTATION	125 10TH ST	34	421
MATTONE CO - XTEXACO	447 3RD AVE	34	433
FERRARO COLLISION INC	442 3RD AVE	34	436
US POSTAL SERVICE - VEH MAINT	138 2ND AVE	34	454
GOWANUS REMEDIATION	136 2ND AVE	34	461
US POSTAL SERVICE	136 SECOND AVE	34	463
MOBIL OIL CORP SS #F6J	375 HAMILTON AVE	34	468
NYC DEPT OF SANITATION- J SCHI	127 2ND AVE BK-W-6	34	484
HENRY REPEATING ARMS CO	110 8TH ST	34	494
MAACO AUTO PAINTING & BODYWORK	358 FOURTH AVE	34	496
FALCONZ PRINTING	186 SEVENTH ST	34	496
AETNACRAFT INDUSTRIES INC	69 SECOND AVE	34	499
GIUSEPPE & SONS INC	414 3RD AVE	34	500
MENTRON INC	65 9TH ST	34	505

EXECUTIVE SUMMARY

Site	Address	Map ID	Page
KENTILE FLOORS INCORPORATED	58 2ND AVENUE	34	510
UNIVERSAL FIXTURE CORP	59 9TH ST	34	511
BAYSIDE FUEL OIL DEPOT CORP	537 SMITH ST	34	516
POLIZZI SAL	519 SMITH ST	34	552
CITY GAS SERVICE STATION	327 HAMILTON AVE	34	569
NYC ENVIRONMENTAL SERVICE	39 2ND AVE	34	573
T & S TRUCKING CO INC	53 2ND AVE	34	579
S & S WATER CORP	107-89 6TH ST	34	581
OLYMPIC ENVIRONMENTAL SERVICES	107 6TH ST	34	582
FILMAR TANK CLEANING CO	107 6TH ST	34	584
MTA NYCT - SMITH & 9TH STREET	SMITH & 9TH ST	34	597
NYC DEPT OF SANITATION - J SCH	15 2ND AVE BK-N-2	34	606
PIPPIN ENTERPRISES LTD	220 3RD ST	34	620
SPARTAN DISMANTLING CORP	110 5TH ST	34	630
NEW YORK TELEPHONE CO	175 THIRD ST	34	644
H P D - VACANT LOT	162 HUNTINGTON ST	34	649
DELUXE HOME IMPROVEMENT	151 HUNTINGTON ST	34	653
DICENT SERVICE STATION	169 3RD AVE	34	654
NYSDOT 3RD ST BRIDGE & GOWANUS	3RD ST BRG OVER GOWANUS	34	655
CADET CLEANERS	465 COURT ST	34	663
REVERE SUGAR CORPORATION	280 RICHARDS STREET	36	672
JENMAR ELECTRIC SERVICE CORP	138 VAN DYKE ST	36	679
ATLANTIC BC INC	145 VAN DYKE ST	36	680
SANOFI BEAUTE INC	158 BEARD ST ROOM S	36	681
PLAYWRIGHTS HORIZONS SCENE SHO	196 VANDYKE ST	36	681
C & L DESIGNS	173 COFFEY ST	36	682
VAN BRUNT STORES WAREHOUSE	480 VAN BRUNT ST	36	687
NYCHA - RED HOOK EAST HOUSES	101 CENTRE MALL	40	706
STEVENS TECHNICAL SERVICES INC	1 BEARD ST DRYDOCK 1 PI	42	710
SUPERVISOR OF SHIP BUILDING US	1 BEARD ST ENTIRE COMPL	42	711
ROYAL MARINE TANK CLEANING INC	1 BEARD ST	42	723
NEW YORK SHIPYARD CORPORATION	1 BEARD STREET	42	725
KELMAR CONTRACTING CORP	34 BEARD ST	42	730
REDHOOK MARINE TERMINAL	REDHOOK MARINE TERMINAL	42	736
H W RAMBERG INC	37 VAN DYKE ST	42	736
ALLEGRO CARTING INC.	518-526 COLUMBIA ST	42	739
NIMARINE CORP	528-536 COLUMBIA ST	42	739
METRO NORTH COMMUTER RAILROAD	63 CREAMER ST	42	746
KOHNSTAMM H & CO INC	537 COLUMBIA ST	42	747
H & R SHEET METAL MANUFACTURIN	31 COFFEY STREET	42	747
BARGE AUTO BODY INC	34 COFFEY ST	42	748
FISCHER MARINE REPAIR CORP	38 COFFEY ST	42	748
LORRAINE DRY CLEANERS	56 LORRAINE ST	42	749
NYCHA - RED HOOK EAST HOUSES	770 HENRY ST	44	758
NYCHA - RED HOOK WEST	87 LORRAINE ST	45	768
COLUMBIA SMELTING & REFINING W	98 LORRAINE ST	45	768
A V I LEB ASSOCIATES LLC	183 LORRAIN ST BLOCK 57	47	781
WOOLSEY MARINE	183 LORRAINE ST	47	781
MAACO AUTO PAINTING & BODYWORK	296 4TH AVE & 1ST ST	48	802
AUTO BODY CONCEPTS DBA ABC	270 4TH AVE	48	803
HUGHES BROS INC	700 COLUMBIA ST - YARD	51	806
ERIE BASIN EVIDENCE FACILITY	700 COLUMBIA ST	53	808
ROMANO ENTERPRISES-HUGHES YARD	700 COLUMBIA ST	53	808
WITCO CORP	700 COURT ST	55	815
BROOKLYN UNION GAS CO - RED HO	651 COURT ST	55	824
MARIOS CLEANERS	457 FOURTH AVE	56	838

EXECUTIVE SUMMARY

Site	Address	Map ID	Page
AMERADA HESS CORPORATION BROOK	722 COURT STREET AND GO	57	855
NYC SANITATION - HAMILTON AVE	500 HAMILTON AVE & GOVA	59	885
OESM CORP	121 31ST ST	63	899
VIRGINIA DARE EXTRACT COMPANY	882 3RD. AVE.	63	899
FEDERAL BUREAU OF PRISONS	830 3RD AVE BLDG 1	63	908
US COAST GUARD SUPPLY CENTER	830 3RD AVENUE	63	908
ENTRY CONTROL DIV US CUSTOMS	29TH ST & 3RD AVE	63	914
U.S. INFORMATION AGENCY	29 TH STREET AND 3RD AV	63	917
METROPOLITAN DETENTION CENTER	100 29TH ST	63	917
HACHESED MIFAL	807-821 3RD AVE	63	924
SERVICE STATION	786 THIRD AVE	63	995
BAR RAY PRODUCTS INCORPORATED	237 25TH STREET	63	995
BAR RAY PRODUCTS CORP	209 25 ST	63	1011
SASUN JEWELRY INC	134 22ND ST	63	1019
COLONIAL MIRROR & GLASS	163 20TH ST	63	1022
NYSDOT	920 3RD AVE	63	1026
DYNA COTE INDUSTRIES 20TH ST.	149 20TH STREET	63	1027
L M RABINOWITZ & CO INC	882 3RD AVE 9TH FLOOR	63	1027
3RD AVENUE AUTO PARTS	694 3RD AVE	63	1028
GSA - COMMERCIAL BLDG	850 3RD AVE	63	1029
ADELE ROOTSTEIN USA INC	145 18TH ST	63	1042
NYSDOT	THIRD AVE BETW 17TH & 1	63	1042
NYSDOT	3RD AVE & 19TH ST	63	1053
DECORATIVE NOVELTY	74 20TH ST - 1ST FLOOR	63	1053
DEBEVOISE CO	74 20TH ST	63	1054
NYSDOT GOWANUS EXPWY 6TH AVE B	3RD AVE & HAMILTON	63	1056
HOME DEPOT THE 1225	550 HAMILTON AVE	63	1056
FEDERAL EXPRESS CORP	51 20TH ST	63	1063
DECORATIVE NOVELTY CO INC	65 19TH ST	63	1063
NYSDOT D257588	3RD AVE & 18TH ST	63	1063
B B R CONTRACTING CORP	163 22ND ST	64	1067
SUNOCO SERVICE STATION	802 FOURTH AVE BET	68	1071
AMOCO SERVICE STATION #5082	764 4TH AVE	68	1076
MATHEW MARITECO REPAIRS INC	291 24TH ST	68	1078
APPLE AUTO BODY	737 4TH AVE	68	1080
INDUSTRY CITY ASSOCIATES	269 37TH ST	71	1089
INDUSTRY CITY ASSOCIATION	241 37TH ST	71	1089
BROOKLYN COATINGS INC	254 36TH ST	71	1090
GENERAL PAPER GOODS MFG INC	253 36TH ST	71	1091
SENTINEL BAG & PAPER	219 E 36TH ST	71	1091
PRINTWAY LTD	87 35TH ST	71	1093
ROMABA RECORD CORP	33 34TH ST	71	1096
NY HARDBOARD & PLYWOOD CORP	227 26TH ST	72	1107
SPEEDY LUBE	862 4TH AVE	74	1111
SHELL OIL CO	833 4TH AVE	74	1115
SVC STATION 6-NYC POLICE DEPT	830 4TH AVE	74	1137
J N B PRINTING & LITHOGRAPHERS	141 32ND ST	76	1144
DEPT PORTS INTL TRADE & COMM	44TH ST BETW 1ST AVE &	77	1144
SEA JET TRUCKING CORP	140 43RD ST	77	1148
ROSENBERG LOUIS L	162 42ND ST	77	1148
EMPIRE LIGHTING & GIFT CO	167 41ST ST	77	1159
PHOENIX LIGHTING FIXTURE CO IN	167 41ST ST	77	1159
NYC DEPT OF FINANCE	167 41ST ST - 2ND FLOOR	77	1160
NEW YORK CROSS HARBOR RWY CORP	4302 FIRST AVE	77	1161
BUSH TERMINALS, PIER SIX SITE	FIRST AVE. AND 43RD ST	77	1162
F G P BUSH TERMINAL INC	148 41ST ST - 7 FLOOR S	77	1166

EXECUTIVE SUMMARY

<u>Site</u>	<u>Address</u>	<u>Map ID</u>	<u>Page</u>
LACQUER & CHEMICAL CORP	214 40TH ST	77	1168
INDUSTRIAL FINISHING PRODUCTS	214 40TH ST	77	1168
FULTON FERRY LIQUIDATORS INC	4002 2ND AVE	77	1185
BUSH TERMINAL PORTS & TERMINAL	FOOT OF 43RD ST - PUMP	77	1190
UNITED NATIONS	1ST AVE & 42ND ST ROOM	77	1191
CARLSON INKS	148 39TH ST.	77	1202
CHROMADYNE CORPORATION	148 39TH ST	77	1204
FONTANA BROS	148 39TH ST	77	1204
DEPT PORTS INTL TRADE & COMM	39TH ST BETW 1ST AVE &	77	1209
INTERNATIONAL TERM OPERATING C	1-39TH ST TERMINAL	77	1210
NEW YORK CITY OF PRINT SHOP HR	80 39TH ST 1ST FLOOR	77	1215
INTERDYNAMICS INCORPORATED	80 39TH ST.	77	1216
STEVENS TECHNICAL SERVICE	145 34TH ST	78	1233
G & L EYES INC	341 - 39TH ST	80	1240
COSTCO WHOLESALE #318	976 3RD AVE	80	1246
METRO 1 AMBULANCE SERVICE INC	350 37TH ST	80	1246
LOUIS BRESSOUD INC	270 43RD ST	81	1246
NEW YORK TELEPHONE CO	230 43RD ST	81	1252
NYS DOT D254608 GOWANUS VIADUCT	255 42ND ST	81	1252
CARCRAFT COLLISION WORKS INC	232 42ND ST	81	1253
APPLE EXPRESS AUTO BODY	224 42ND ST	81	1253
LUTHERAN MEDICAL CENTER	150 55TH ST	83	1258

ERNS: The Emergency Response Notification System records and stores information on reported releases of oil and hazardous substances. The source of this database is the U.S. EPA.

A review of the ERNS list, as provided by EDR, and dated 12/31/2003 has revealed that there are 39 ERNS sites within the searched area.

<u>Site</u>	<u>Address</u>	<u>Map ID</u>	<u>Page</u>
GOWANUS CANAL	GOWANUS CANAL	13	112
GOWANUS CANAL	GOWANUS CANAL	13	113
GOWANUS BAY NEAR BUOY 13	GOWANUS BAY NEAR BUOY 1	13	113
GOWANUS GAS TURBINE SIGHT 27TH	GOWANUS GAS TURBINE SIG	13	113
GOWANUS CANAL	GOWANUS CANAL	13	113
GOWANUS GT SITE 27TH STREET AN	GOWANUS GT SITE 27TH ST	13	114
GOWANUS CANAL	GOWANUS CANAL	13	114
GOWANUS GAS TURBINE FACILITY/2	GOWANUS GAS TURBINE FAC	13	114
GOWANUS CANAL AND 6TH ST BASIN	GOWANUS CANAL AND 6TH S	13	114
GOWANUS BAY NEAR BUOY 13	GOWANUS BAY NEAR BUOY 1	13	115
GOWANUS CANAL	GOWANUS CANAL	13	115
GOWANUS CANAL	GOWANUS CANAL	13	115
318 NEVINS ST	318 NEVINS ST	13	143
510 SACKETT	510 SACKETT	13	185
510 SACKETT ST	510 SACKETT ST	13	185
448 HAMILTON AVE	448 HAMILTON AVE	34	376
HAMILTON BRIDGE	HAMILTON BRIDGE	34	420
HAMILTON AVE AND GOWANUS CANAL	HAMILTON AVE AND GOWANU	34	420
537 SMITH ST	537 SMITH ST	34	515
537 SMITH STREET	537 SMITH STREET	34	533
537 SMITH STREET	537 SMITH STREET	34	535
CIBRO FACILITY 537 SMITH ST	CIBRO FACILITY 537 SMIT	34	540
107 6TH STREET	107 6TH STREET	34	584

EXECUTIVE SUMMARY

<u>Site</u>	<u>Address</u>	<u>Map ID</u>	<u>Page</u>
107 6TH STREET	107 6TH STREET	34	584
NEAR INTERSECTION OF 2ND AVE A	NEAR INTERSECTION OF 2N	34	586
SMITH ST AND 9TH ST	SMITH ST AND 9TH ST	34	600
1 BEARD ST	1 BEARD ST	42	711
1 BEARD ST	1 BEARD ST	42	711
1 BEARD STREET NORTH SIDE OF P	1 BEARD STREET NORTH SI	42	720
1 BEARD ST EAST RIVER	1 BEARD ST EAST RIVER	42	724
1 BEARD STREET	1 BEARD STREET	42	728
700 COLUMBIA ST.	700 COLUMBIA ST.	53	810
GOWANUS BAY NEAR AMERADA HESS	GOWANUS BAY NEAR AMERAD	55	814
Not reported		63	946
Not reported		63	959
Not reported		63	959
29TH ST & 2ND AVE	29TH ST & 2ND AVE	63	964
29TH STREET & 2ND AVENUE	29TH STREET & 2ND AVENU	63	966
29TH STREET & 2ND AVENUE	29TH STREET & 2ND AVENU	63	989

STATE ASTM STANDARD

SHWS: The State Hazardous Waste Sites records are the states' equivalent to CERCLIS. These sites may or may not already be listed on the federal CERCLIS list. Priority sites planned for cleanup using state funds (state equivalent of Superfund) are identified along with sites where cleanup will be paid for by potentially responsible parties. The data come from the Department of Environmental Conservation's Inactive Hazardous waste Disposal Sites in New York State.

A review of the SHWS list, as provided by EDR, has revealed that there are 2 SHWS sites within the searched area.

<u>Site</u>	<u>Address</u>	<u>Map ID</u>	<u>Page</u>
REAR OF BUSH TERMINAL BUILDING	END OF 47 THRU 52ND STR	83	1264
EMPIRE ELECTRIC COMPANY	5200 1ST AVENUE	84	1265

SWF/LF: The Solid Waste Facilities/Landfill Sites records typically contain an inventory of solid waste disposal facilities or landfills in a particular state. The data come from the list.

A review of the SWF/LF list, as provided by EDR, has revealed that there are 26 SWF/LF sites within the searched area.

<u>Site</u>	<u>Address</u>	<u>Map ID</u>	<u>Page</u>
CARROLL ST. TRANSFER STATION	400 CARROLL ST	13	123
ROYAL RECYCLING CORP.	242 NEVINS STREET	13	202
CROSS BAY CONTRACTING	242 NEVINS ST.	13	202
BALTIC RECYCLING CORP.	524-26 BALTIC STREET	13	229
BASIN HAULAGE INC. I	462-470 BALTIC STREET	13	238
ACCURATE ASBESTOS	39 FERRIS STREET	21	277
RINALDI RECYCLING CO.	326 DOUGLASS STREET	22	278
RINALDI RECYCLING CO. INC.	182 4TH AVE.	27	313
EAST COAST TANK LINING CORP.	700 HICKS ST	28	323
CONOVER TRANSFER STATION	143-47 WALCOTT ST	29	323

EXECUTIVE SUMMARY

<u>Site</u>	<u>Address</u>	<u>Map ID</u>	<u>Page</u>
IESI NY CORPORATION	577 COURT ST	34	455
WASTE MGMT. (N. VACCARO; INC.)	563 COURT ST	34	502
SHAMROCK CONTRACTING CORP. #2	195 BUSH ST	34	541
USA RECYCLING; INC.	141 6TH STREET	34	578
CONTAINER SERVICE CORP.	107 6TH STREET	34	585
IESI (110 5TH ST.)(SPARTAN DIS	110 5TH STREET	34	630
RED HOOK CRUSHERS; INC.	186 3RD STREET	34	644
RUBBER RESOURCES RECYCLING INC	1 BEARD STREET	42	720
ALLSTATE MEDICAL WASTE DISPOSA	27-29 BAY STREET	42	738
WASTE MANAGEMENT (EASTERN) (AL	518-526 COLUMBIA ST	42	746
BROOKLYN CRUSHED MATERIALS; IN	640 COLUMBIA ST	51	807
FIRST BROOKLYN TRANSFER STA.	611 COURT ST.	52	808
ATLANTIC CONCRETE CORP.	691 COLUMBIA STREET	53	811
SHAMROCK CONTRACTING CORP.	95-99 19TH STREET	63	1055
NY CROSS HARBOR RAILROAD TERMI	1ST AVE / 43RD ST	77	1160
IESI-110 120 50TH ST.	110-120 50TH STREET	83	1262

LTANKS: Leaking Storage Tank Incident Reports. These records contain an inventory of reported leaking storage tank incidents reported from 4/1/86 through the most recent update. They can be either leaking underground storage tanks or leaking aboveground storage tanks. The causes of the incidents are tank test failures, tank failures or tank overfills

A review of the LTANKS list, as provided by EDR, and dated 02/10/2004 has revealed that there are 160 LTANKS sites within the searched area.

<u>Site</u>	<u>Address</u>	<u>Map ID</u>	<u>Page</u>
252 ATLANTIC AVE/MOBIL	252 ATLANTIC AVE/MOBIL	1	3
120 SCHERMERHORN STREET	120 SCHERMERHORN STREET	1	5
NEW YORK CITY WELFARE FAC	210 LIVINGSTON STREET	2	6
COMMUNITY LIVING	50 NEVINS ST	3	8
Not reported	40 NEVINS ST	3	9
122 HOYT STREET	122 HOYT STREET	4	12
438-440 ATLANTIC AVENUE	438-440 ATLANTIC AVENUE	6	14
HSBC BANK	1 HANSON PL	7	15
BROOKLYN MUSIC SCHOOL	126 ST. FELIX STREET	7	15
126TH STREET/FELIX STREET	126TH STREET/FELIX STRE	7	16
IS 293	284 BALTIC ST	8	18
222 1ST STREET	222 1ST STREET	13	42
Not reported	66 4TH ST	13	74
RED HOOK TERMINAL	HAMILTON AVE	13	91
473 PRESIDENT	473 PRESIDENT ST	13	127
325 NEVINS STREET	325 NEVINS STREET	13	129
318 NEVINS ST.	318 NEVINS ST.	13	141
280 DOUGLAS ST	280 DOUGLAS ST	13	166
124 4TH AVENUE	124 4TH AVENUE	13	187
267 DOUGLAS STREET	267 DOUGLAS STREET	13	193
572 WARREN STREET HOUSES	572 WARREN ST	13	231
WYCKOFF CONSOLIDATED	572 WARREN ST	13	232
Not reported	233 BUTLER ST	13	233
GOWANAS HOUSING	238 BOND ST	13	238
WYCKOFF GARDENS	185 NEVINS ST	13	239
105 3RD AVE	105 3RD AVE	13	242
WYCKOFF GARDENS	272 WYCKOFF STREET	13	243

EXECUTIVE SUMMARY

<u>Site</u>	<u>Address</u>	<u>Map ID</u>	<u>Page</u>
WYCKOFF GARDENS	272 WYCKOFF STREET	13	247
ULANO CORP	280 BERGEN ST	13	258
81-03 THIRD AVE/BKLYN	81-03 THIRD AVE	13	265
80 3RD AVE.	80 3RD AVE.	13	266
76TH PCT	191 UNION ST	14	267
NYPD 76TH PCT	191 UNION STREET	14	269
341 BERGEN ST	341 BERGEN ST	15	272
EMPTY LOT	90 4TH AVE	16	273
440 CLINTON STREET	440 CLINTON STREET	17	274
PORT AUTHORITY MARINE	32 FERRIS STREET	21	277
WAREHOUSE	80 RICHARDS STREET	25	281
7 3RD STREET/PEP S/S	7 3RD STREET	26	297
540 PRESIDENT STREET	540 PRESIDENT STREET	27	309
4TH & SACKETT STREET	4TH / SACKETT STREET	27	310
MERRITT GAS STATION	204-222 4TH AV	27	312
BROOKLYN BATTERY TUNNEL	160 HAMILTON AVENUE	28	315
DEL'S AUTO REPAIR	70 2ND ST/NEW UTRECT AV	30	324
RED HOOK HOUSES	420 COLUMBIA STREET	31	325
RED HOOK WEST	420 COLUMBIA STREET	31	326
Not reported	19 BERKELEY PL	32	330
AYALA RESIDENCE	19 BERKELEY PL	32	330
Not reported	11 LINCOLN PLACE	32	330
149 LUQUER ST.	149 LUQUER ST.	33	331
49-10 REALTY	49-10 15TH AVE	34	338
NYCDOT HAMILTON YARD	448 HAMILTON AVE	34	366
498 3RD AVENUE	498 3RD AVENUE	34	385
236 8TH ST	236 8TH ST	34	392
11TH ST. & 2ND AVE.	11TH ST / 2ND AVE	34	405
FERRANTINO & CO	278 6TH ST	34	427
OCEAN SUPPLY CO	437 3RD AVE	34	441
AMOCO	363 4 AV	34	444
138 2ND AVENUE	138 2ND AVENUE	34	452
138 2ND AVE/USPS	138 2ND AVE	34	453
MOBIL S/S	375 HAMILTON AVENUE	34	464
MOBIL S/S	375 HAMILTON AVENUE	34	473
NYC DEPT SANATATION	127 2ND AVE	34	485
OLD POST OFFICE	124 2ND AV	34	488
537 SMITH ST/BKLYN/CIBRO	537 SMITH STREET	34	516
537 SMITH ST/CIBRO	537 SMITH ST	34	533
537 SMITH ST/BKLYN/CIBRO	537 SMITN STREET	34	539
44-21 9TH ST/NY TEL	44-21 9TH ST	34	540
106 6TH ST	106 6TH ST	34	587
NYC DEPT OF SANITATION - J SCH	15 2ND AVE BK-N-2	34	606
289 HAMILTON AVE/BKLYN	289 HAMILTON AVENUE	34	619
MCIZ CORP	1-25 2ND AV	34	631
ALL BORO'S	200 3RD ST	34	632
HAMILTON AV&W 9TH ST/BKLY	HAMILTON AVE / W 9TH	34	635
AMOCO STATION	260 HAMILTON AV	34	636
AMOCO GAS STATION #60379	260 HAMILTON AV	34	637
AMOCO GAS STATION #60379	260 HAMILTON AV	34	643
175 3RD STREET	175 3RD STREET	34	650
289 HAMILTON AVE/STAR GAS	289 HAMILTOM AVE/STAR G	34	654
506 COURT ST	506 COURT ST	34	657
467 COURT ST./ST. MARY'S	467 COURT ST.	34	658
REDHOOK SERVICE STATION	260 HAMILTON AVE	35	664
REVERE SUGAR REFINERY	280 RICHARD STREET	36	672

EXECUTIVE SUMMARY

Site	Address	Map ID	Page
RED HOOK WEST	17 LORRAINE ST	38	688
RED HOOK WEST	82 DWIGHT STREET	38	693
RED HOOK WEST	82 DWIGHT STREET	38	694
RED HOOK EAST	37 CENTER MALL	39	698
RED HOOK EAST	606 CLINTON STREET	40	701
RED HOOK EAST	606 CLINTON STREET	40	706
705 CARROLL STREET	705 CARROLL STREET	41	708
259 6TH ST	259 6TH ST	41	709
RUBBER RESOURCES RECYCLING INC	1 BEARD STREET	42	720
1 BEARD ST/NY SHIPYARD CO	1 BEARD ST	42	722
MOBIL GAS STATION	50-25 BAY PARKWAY	42	735
JOE FAZ TRANS. INC	1 COFFEY ST	42	745
RED HOOK EAST	770 HENRY STREET	44	755
RED HOOK WEST	85 LORRAINE STREET	45	768
345 FIRST ST	345 FIRST ST	46	771
P.S. # 51- 350 5TH AVE	P.S. #51 - 350 5TH AVE	48	799
401 3RD STREET	401 3RD STREET	49	803
442 5TH ST	442 5TH ST	54	811
424 5TH AVENUE	424 5TH STREET	54	813
764 COURT ST	764 COURT ST	57	842
HESS - BROOKLYN TERMINAL	722 COURT ST	57	851
722 COURT ST	722 COURT ST	57	852
AMERADA HESS CORPORATION BROOK	722 COURT STREET AND GO	57	855
Not reported	3RD AV / 14TH ST	58	884
GOUWANUS BAY	COURT ST- PIER 8	60	885
244A 13TH STREET	244A 13TH STREET	61	886
GTO HOLDING CORP	550 5TH AVE	62	887
187 15TH ST	187 15TH ST	62	888
231 E 14TH ST/MANHATTAN	231 14TH ST	62	889
GENERL SERVICES OF FEDS	850 3RD AVE	63	896
114 32ND ST AT 3RD AVE.	114 32ND ST AT 3RD AVE.	63	897
882 3RD AVE	882 3RD AV	63	899
3RD AVE & 31 ST ENTRANCE	3RD AVE / 31 ST	63	909
850 THIRD AVENUE	850 THIRD AVENUE	63	911
142-02 20TH ST/QUNS/USPS	142-02 20TH STREET	63	1028
21 ST OFF 3RD AVENUE	21 ST OFF 3RD AVENUE	63	1031
AVE 2 & E 18TH ST/USPS	AVENUE 2 / E 18TH ST	63	1062
Not reported	160 22ND ST	64	1067
GRAVESEND ANCHORAGE	NO ADDRESS	65	1068
GRESCHLER HARDWARE STORE	660 5TH AVE	66	1069
707 5TH AVENUE	707 5TH AVENUE	67	1070
25 ST 4 AVE SUBWAY R LINE	25 ST 4 AVE SUBWAY R LI	68	1077
25TH ST - 4TH AVE SUB-STA	25TH ST - 4TH AVE SUB-S	68	1078
737 4TH AVE	737 4TH AVE	68	1079
Not reported	276-280 24TH ST	68	1086
GREENWOOD SUB STATION	258 23RD ST	70	1087
TEXACO SERVICE STATION	735 5TH AVENUE	70	1088
NY HARDBOARD & PLYWOOD CORP	227 26TH ST	72	1107
72ND PCT NYPD	830 4TH AVE	74	1135
NYCPD 77TH PCT	830 4TH AVENUE	74	1136
116 39TH ST/MAGNOLIA IND.	116 39TH ST/MAGNOLIA IN	75	1142
140 43RD STREET/BKLYN	140 43RD STREET	77	1144
16-68 42ND STREET	16-68 42ND STREET	77	1190
FGP BUSH TERMINALS	148 39TH STREET	77	1203
116 39TH ST	116 39TH ST	77	1224
4TH AVE & 34TH / 35TH ST.	4TH AVE / 34TH/35TH S	78	1225

EXECUTIVE SUMMARY

<u>Site</u>	<u>Address</u>	<u>Map ID</u>	<u>Page</u>
GREENWOOD CEMETERY	921 4TH AVENUE	78	1226
GREENWOOD CEMETERY COMPAN	34TH ST / 4TH AVE	78	1227
GREENWOOD CEMETERY/BKLYN	34TH ST / 4TH AVE	78	1228
34TH ST & 4TH AVE/BKLYN	34TH ST / 4TH AVE	78	1229
170 34TH STREET	170 34TH STREET	78	1230
156-170 34TH STREET	156-170 34TH STREET	78	1231
EAST RIVER PIER 6	EAST RIVER PIER 6	79	1233
380 BAY 41ST ST/NYCDOS	380 BAY 41ST STREET	80	1234
Not reported	357 40TH ST	80	1235
Not reported	357 40TH STREET	80	1236
MOBIL S/S	89-14 4TH AVE	80	1237
341 39TH STREET	341 39TH STREET	80	1238
341 39TH ST.	341 39TH STREET	80	1239
4TH AVE.AND 38TH ST./ GAS	4TH AVE / 38THST.	80	1242
990 THIRD AVE	990 THIRD AVE	80	1243
971-975 4TH AVE.	971 4TH AVE	80	1245
BELL ATLANTIC	230 43RD ST	81	1251
JACKIE GLEASON (FIFTH AVENUE)	871 FIFTH AVENUE	82	1253
871 5TH AV/JACKIE GLEASON	871 5TH AVE	82	1257
LUTHERAN MEDICAL CENTER	150 55TH ST	83	1258
SUPREME EQUIP. & SYSTEMS CORP	4901 FIRST AVENUE	83	1262

UST: The Underground Storage Tank database contains registered USTs. USTs are regulated under Subtitle I of the Resource Conservation and Recovery Act (RCRA). The data come from the Department of Environmental Conservation's Petroleum Bulk Storage (PBS) Database

A review of the UST list, as provided by EDR, and dated 01/01/2002 has revealed that there are 131 UST sites within the searched area.

<u>Site</u>	<u>Address</u>	<u>Map ID</u>	<u>Page</u>
BISHOP MUGAVERO CTR.- GERIATRI	155 DEAN STREET	4	10
HOSPITAL OF THE HOLY FAMILY	151-156 DEAN ST	4	11
PUBLIC SCHOOL 38K	450 PACIFIC STREET	9	19
THIRD AVENUE YARD	222 FIRST STREET	13	32
CLARIN TRUCK LEASING CORP	312 3RD AVE	13	65
MOBIL S/S 17BJF BRIAN'S S/S	89-17 4TH ST	13	70
66 FOURTH STREET	66 4TH STREET	13	77
BELL ATLANTIC	318 NEVINS STREET	13	135
NICKS UNION NEVINS SER. STA. C	301 NEVINS STREET	13	145
A & A BRAKE CO INC	560 SACKETT ST.	13	152
ADAMS BOOK CO. INC.	537 SACKETT ST.	13	154
ADMIRAL METALS	270 NEVINS STREET	13	159
T E CONKLIN BRASS&COPPER CO,IN	270 NEVINS STREET	13	161
RYDER TRUCK RENTAL, INC.	280 DOUGLAS STREET	13	169
SACKETT STREET GARAGE	498-502 SACKETT STREET	13	190
D GAVER & SONS INC	267 DOUGLASS ST	13	194
CHOCK FULL O'NUTS CORP	588 BALTIC STREET	13	197
DICENT SERVICE STATION INC.	169 THIRD AVENUE	13	199
BAYSIDE FUEL OIL CORP	267 BOND STREET	13	203
160 3RD AVENUE	160 3RD AVENUE	13	212
259 BOND STREET	259 BOND STREET	13	214
PETROLEUM TANK CLEANERS INC	236 BUTLER ST	13	215
NYCDEP - GOWANUS PUMPING STATI	201 DOUGLASS ST	13	222

EXECUTIVE SUMMARY

Site	Address	Map ID	Page
572 WARREN STREET (WYCKOFF GAR GOWANUS	572 WARREN STREET	13	229
WYCKOFF GARDENS	238 BOND STREET	13	236
AMOCO SERVICE STATION	272 WYCKOFF STREET	13	244
CARY WOLF	98 THIRD AVENUE	13	249
ULANO CORP	280 BERGEN ST	13	258
LEE BROTHERS AUTO AND BODY REP	375 SMITH STREET	26	284
HAR-TOM LTD.	SKYLINE DRIVE	26	288
NORTH PETROLEUM CORP	275 FOURTH AVE	27	299
2 FAMILY HOUSE	557 CARROLL ST	27	306
ROMAN CATHOLIC CHURCH OF OUR L	522 CARROLL ST	27	307
R C C OF OUR LADY OF PEACE	522 CARROLL ST	27	308
617 SACKETT STREET REALTY CORP	617 SACKETT STREET	27	314
BROOKLYN BATTERY TUNNEL	160 HAMILTON AVENUE	28	315
RED HOOK WEST	420 COLUMBIA STREET	31	326
M C FLOOR CRAFTERS INC	52 15TH STREET	34	337
DEPT. OF SANITATION BROOKLYN 2	465 HAMILTON AVE.	34	344
HAMILTON AVENUE YARD	448 HAMILTON AVE	34	350
BRUNO TRUCK SALES CORP.	435 HAMILTON AVENUE	34	370
SLATTERY ASSOCIATES	120 12TH ST	34	376
ST THOMAS AQUINAS CHURCH	249 9TH STREET	34	379
498 3RD AVENUE	498 3RD AVENUE	34	380
ST THOMAS AQUINAS SCHOOL	211 8TH ST	34	396
E. R. FACILITY K887	60 12TH STREET	34	398
FORMER GASOLINE SERVICE STATIO	447 THIRD AVE	34	412
FERRANTINO & CO.INC.	389 FOURTH AVENUE	34	421
ENGINE 279 / LADDER 131	252 LORRAINE STREET	34	437
NORTH PETROLEUM CORP #13397	363 FOURTH AVE	34	445
UNITED STATES POSTAL SERVICE/O	136 2ND AVE	34	456
MOBIL OIL CORP SS #F6J	375 HAMILTON AVE	34	468
NYCDS BROOKLYN 6	127 2ND AVENUE	34	477
B & H OVERWEAR CORP	168 7TH STREET	34	500
169-175 7TH STREET	169-175 7TH STREET	34	504
ACHIM IMPORTING CO.	58 SECOND AVENUE	34	507
WALTER UMLA LBR DIV OF DYKES	180 6TH STREET	34	542
354 HAMILTON AVENUE	354 HAMILTON AVENUE	34	548
NORTHVILLE	519 SMITH ST	34	552
COURT OPERATING CORP.	327 HAMILTON AVENUE	34	559
RED HOOK CONCRETE LOADING CORP	SMITH ST / 9TH ST	34	593
MCIZ CORP.	15 2ND AVENUE	34	608
629 THIRD AVE. REALTY INC	289 HAMILTON AVENUE	34	622
M. G. ST. DAVID, LLC	505 COURT STREET	34	633
AMOCO SERVICE STATION #60379	260 HAMILTON AVENUE	34	638
BELL ATLANTIC	175 THIRD STREET	34	645
160 3RD STREET	160 3RD STREET	34	656
ST MARY STAR OF THE SEA RC CHU	467 COURT ST	34	660
REVERE SUGAR CORPORATION	280 RICHARDS STREET	36	665
A & C S/S #7326	10 REED STREET (DEKALB	36	674
WAL-RUD REALTY COMPANY	175-185 BEARD STREET	36	680
202 COFFEY ST. ASSOCIATES	202 COFFEY ST	36	682
RED HOOK WEST	11 LORRAINE STREET	38	690
RED HOOK WEST	82 DWIGHT STREET	38	694
RED HOOK EAST	37 CENTRE MALL, PLANT #	39	699
RED HOOK EAST	606 CLINTON STREET	40	701
UNITED STATES DREDGING CORPORA	1 BEARD STREET	42	712
KARBO BRONZE FOUNDRIES	24 VAN DYKE ST	42	730

EXECUTIVE SUMMARY

Site	Address	Map ID	Page
ALLECRO CARTING RECYCLING	29 BAY ST	42	737
FIRST ON THIRD MANAGEMENT	1 COFFEY ST	42	740
BIG R FOOD WAREHOUSE	498 COLUMBIA STREET	42	750
RED HOOK EAST	770 HENRY STREET	44	755
RED HOOK EAST	752 HENRY STREET, BOILE	44	758
BUSHWICK CAN CORP	723 HENRY STREET	44	765
RED HOOK WEST HOUSES	85 LORRAINE STREET	45	770
MELTZ LUMBER CO.OF MELLENVILLE	483 RT. 217	47	773
645 CLINTON STREET ASSOCIATES	645 CLINTON STREET	47	782
AVI LEB ASSOCIATES, LLC	183 LORRAINE STREET	47	787
P.S. 51	350 FIFTH AVE	48	800
RED HOOK RECREATION CENTER	155 BAY STREET	50	804
BRKLYN UNION/RED HOOK SATELLIT	651 COURT ST	55	824
ARGUS DIVISION/WITCO CORP	688 COURT STREET	55	832
DANO OIL INC.	889 THIRD AVENUE	63	890
FEDERAL OFFICE BUILDING POWER	850 3RD AVENUE (29TH ST	63	903
DOMINICK SERINO	797 3RD AVE	63	919
FEDERAL BUREAU OF PRISONS	80 29TH STREET	63	924
GOWANUS CENTRAL SUBSTATION	3RD AVENUE / 27TH STREE	63	997
ZOPHAR MILLS, INC	112-130 26TH ST	63	1003
ZOPHAR MILLS, INC	112-130 26TH STREET	63	1007
SUPREME AUTO MFG CORP	770 3RD AVE	63	1008
SUNSET INDUSTRIAL PARK	50 21ST STREET	63	1036
GASOLINE SERVICE STATION	668 3RD AVENUE	63	1038
629 THIRD AVENUE REALTY, INC.	629 3RD AVENUE	63	1044
JETRO CARY & CARRY	566 HAMILTON PL.	63	1048
HOME DEPOT U.S.A., INC.	550 HAMILTON AVENUE	63	1056
BROOKLYN CULTURAL CENTER OF NE	675 4TH AVENUE	64	1064
OPPORTUNITIES FOR A BETTER TOM	783 FOURTH AVENUE	68	1072
AMOCO SERVICE STATION # 5082	764 4TH AVENUE	68	1073
737 FOURTH AVENUE INC.	737 4TH AVENUE	68	1081
INDUSTRY CITY ASSOCIATES	253 36TH STREET	71	1090
INDUSTRY CITY ASSOCIATES	87 35TH STREET	71	1092
INDUSTRY CITY ASSOCIATES	551 2ND AVENUE	71	1098
OGDEN FOOD SERVICES CORP.	BLDG. 125	71	1100
OGDEN FOOD SERVICES CORP.	BLDG. 110	71	1105
WHITE CASTLE SYSTEMS INC	846 4TH AVENUE	74	1111
LINSON SERVICE CENTER	833 4TH AVENUE	74	1116
846 FOURTH AVENUE CO	846 4TH AVENUE	74	1126
72ND PRECINCT	830 4TH AVENUE	74	1131
822 4TH AVENUE CORP.	822-828 4TH AVENUE	74	1138
COMMODORE MANUFACURING CORPORA	440 43 STREET	77	1145
1ST AVE RAILROAD/NY CROSS HARB	4302 1ST AVE	77	1149
B F GILMOUR COMPANY INC	152 41ST STREET	77	1162
PALMIERI TRUCKMEN INC	120 41ST STREET	77	1182
R&R PETROLEUM INC.D/B/A/	4001 2ND AVENUE	77	1185
GILMOUR SUPPLY COMPANY INC.	4101 1ST AVENUE	77	1196
PIERS SERVICE	3901 1ST AVENUE	77	1207
SOUTH BROOKLYN MARINE TERMINAL	FOOT OF 39TH ST. & 1ST	77	1211
THE MERHIGE BUILDING	341 39TH ST	80	1240
NYNEX	230 43RD STREET	81	1247
LUTHERAN MEDICAL CENTER	150 55TH ST	83	1258

EXECUTIVE SUMMARY

CBS UST: Chemical Bulk Storage Database. Registration data collected as required by 6 NYCRR Part 596. It includes facilities storing hazardous substances listed in 6 NYCRR Part 597, in aboveground tanks with capacities of 185 gallons or greater, and/or in underground tanks of any size. Includes facilities registered (and closed) since effective date of CBS regulations (July 15, 1988) through the date request is processed.

A review of the CBS UST list, as provided by EDR, and dated 01/01/2002 has revealed that there are 3 CBS UST sites within the searched area.

<u>Site</u>	<u>Address</u>	<u>Map ID</u>	<u>Page</u>
WESLEY LACQUER CORP	95 FOURTH ST	13	58
WITCO CORP	700 COURT ST	55	815
PYROCK CHEMICAL	214 40 STREET	77	1169

MOSF UST: Major Oil Storage Facilities Database. Facilities are licensed pursuant to Article 12 of the Navigation Law, 6 NYCRR Part 610 and 17 NYCRR Part 30. These facilities may be onshore facilities or vessels, with petroleum storage capacities of 400,000 gallons or greater. Includes MOSF's licensed or closed since April 1, 1986, (responsibility was transferred from DOT on October 13, 1985) plus available data obtained from DOT facilities licensed since Article 12 became law on April 1, 1978.

A review of the MOSF UST list, as provided by EDR, and dated 01/01/2002 has revealed that there are 3 MOSF UST sites within the searched area.

<u>Site</u>	<u>Address</u>	<u>Map ID</u>	<u>Page</u>
BAYSIDE FUEL OIL DEPOT CORP.	510 SACKETT ST.	13	181
BAYSIDE FUEL OIL DEPOT CORP.	537 SMITH STREET	34	517
AMERADA HESS CORPORATION BROOK	722 COURT STREET AND GO	57	855

NY VCP: Voluntary Cleanup Agreements. The voluntary remedial program uses private monies to get contaminated sites remediated to levels allowing for the sites' productive use. The program covers virtually any kind of site and contamination.

A review of the VCP list, as provided by EDR, and dated 01/22/2004 has revealed that there are 3 VCP sites within the searched area.

<u>Site</u>	<u>Address</u>	<u>Map ID</u>	<u>Page</u>
53 BOERUM PLACE (AKA 237-41 ST	231-241 STATE STREET	1	5
455 SMITH STREET (VICHAR, INC.	455 SMITH STREET	37	687
WASTE MANAGEMENT- ALLEGRO FACI	518-526 COLUMBIA STREET	42	739

SWRCY: Registered Recycling Facility List from the Department of Environmental Conservation.

A review of the SWRCY list, as provided by EDR, and dated 11/01/2003 has revealed that there is 1 SWRCY site within the searched area.

<u>Site</u>	<u>Address</u>	<u>Map ID</u>	<u>Page</u>
USA RECYCLING; INC.	141 6TH STREET	34	578

EXECUTIVE SUMMARY

FEDERAL ASTM SUPPLEMENTAL

FINDS: The Facility Index System contains both facility information and "pointers" to other sources of information that contain more detail. These include: RCRIS; Permit Compliance System (PCS); Aerometric Information Retrieval System (AIRS); FATES (FIFRA [Federal Insecticide Fungicide Rodenticide Act] and TSCA Enforcement System, FTTS [FIFRA/TSCA Tracking System]; CERCLIS; DOCKET (Enforcement Docket used to manage and track information on civil judicial enforcement cases for all environmental statutes); Federal Underground Injection Control (FURS); Federal Reporting Data System (FRDS); Surface Impoundments (SIA); TSCA Chemicals in Commerce Information System (CICS); PADS; RCRA-J (medical waste transporters/disposers); TRIS; and TSCA. The source of this database is the U.S. EPA/NTIS.

A review of the FINDS list, as provided by EDR, and dated 02/09/2004 has revealed that there are 243 FINDS sites within the searched area.

<u>Site</u>	<u>Address</u>	<u>Map ID</u>	<u>Page</u>
HOSPITAL OF THE HOLY FAMILY	151-156 DEAN ST	4	11
BOERUM HILL DRY CLEANERS	391 PACIFIC STREET	5	13
NYC BD OF ED - PUBLIC SCHOOL 3	450 PACIFIC ST	9	21
NYCHA GOWANUS	211 HOYT STREET	11	22
NYCHA - GOWANUS HOUSES	195 HOYT ST	11	23
WESLEY LACQUER CORP	95 FOURTH ST	13	58
FINEST AUTO & RECOVERY	310 3RD AVE	13	70
GREAT RICH TRADING COMPANY INC	130 3RD STREET	13	73
PATTERSON CHEMICAL CO INC	102 3RD ST	13	83
GIUMENTA CORP - ARCHITECTUAL	51 4TH ST	13	84
LINDA TOOL & DIE CORP	459 CARROLL ST	13	84
47 4TH ST BUILDING	47 4TH ST	13	112
NEW AMSTERDAM THEATER	40 1ST ST	13	128
TWO DANS ENTERPRISES	385 CARROLL ST	13	129
CRUSADER CANDLE CO INC	325 NEVINS ST	13	129
PENSKE TRUCK LEASING CO LP	347 BOND ST	13	133
REGENCY SERVICE CARTS INC	337-361 CARROLL ST	13	133
NEW YORK TELEPHONE CO	318 NEVINS ST	13	140
VIDAN AUTO SALVAGE	327-321 BOND STREET	13	148
NYSDOT UNION ST BRIDGE	UNION ST BRG - GOWANUS	13	152
AUTO BODY CONCEPTS DBA ABC COL	549 SACKETT ST	13	152
CHATHAM CLEANERS INC	280 NEVINS ST	13	155
NYCDOT BIN 2240270	UNION ST BRIDGE OVER	13	156
THOMAS PAULSON & SON INC	450 UNION ST	13	159
ADMIRAL METALS FORMERLY T E CO	270 NEVINS ST.	13	164
RYDER TRUCK RENTAL INC	280 DOUGLAS ST	13	168
BAYSIDE FUEL OIL DEPOT CORP	510 SACKETT ST	13	180
ELECTRIC SWITCHBOARD COMPANY I	185 THIRD AVENUE	13	187
CROSSBAY BAY CONTRACTING	242 NEVINS ST	13	202
O.Z./GEDNEY CO	270 BOND ST	13	211
CHIPS CLEANERS PAGEANTRY CLEAN	159 THIRD AVE	13	211
TANKS TO U	233 NEVINS ST	13	213
HATTAN HOUSE CLEANERS	145 THIRD AVE	13	215
PETROLEUM TAMA CLEANERS	236 BUTLER ST	13	220
NYCDEP - GOWANUS PUMPING STATI	201 DOUGLASS ST	13	222
ULANO CORP	255 BUTLER ST	13	228
O-Z GEDNEY	262 BOND ST	13	228
NYCHA - WYCKOFF	130 3RD AVE	13	234
FORTWAY COLLISION INC	471 BALTIC ST	13	235
FASHION DRY CLEANERS	118 3RD AVE	13	238

EXECUTIVE SUMMARY

Site	Address	Map ID	Page
NYCHA - WYCKOFF GARDENS HOUSES	185 NEVINS ST	13	241
TRIPLE ONE CLEANERS INC	111 THIRD AVE	13	243
NYCHA - GOWANUS HOUSES	423 BALTIC AVE	13	248
98 THIRD AVENUE SERVICE STATIO	98-100 3RD AVE	13	249
ULANO CORP	280 BERGEN ST	13	258
C H PLAZA CLEANERS	400 COURT ST	18	275
NYC BD OF ED - PUBLIC SCHOOL 3	317 HOYT ST	19	275
RAPID VALET CLEANERS	339 SMITH ST	20	276
NYC BD OF ED - PUBLIC SCHOOL 5	330 SMITH ST	20	276
NYCDOT BRIDGE BIN 2243210	PRESIDENT ST BRG OVER F	27	309
NYCT - UNION STATION R LINE	UNION ST & 4TH AVE	27	310
SEMPLE RIEGER CO	635 SACKETT ST	27	313
DENTS OUT LTD	578 3RD AVE	34	333
HAMILTON AVENUE INCINERATOR	555 HAMILTON AVE	34	333
NYCDOT HAMILTON AVE ASPHALT PL	488 HAMILTON AVE	34	336
NYSDOT	HAMILTON AVE & 16TH ST	34	336
NYSDOT	HAMILTON AVE & 16TH ST	34	337
DENTS OUT AUTO BODY LTD	47 15TH ST	34	340
15TH STREET AUTO BODY INC	28 15TH ST	34	340
NYSDOT	HAMILTON AVE & 15TH ST	34	341
NYCDOT ASPHALT PLANT	448 HAMILTON AVE	34	369
GENERAL ARCHITECTURAL FINISHIN	120 13TH ST	34	369
MASTERS AUTO BODY SERVICES INC	511 THIRD AVE	34	369
BRUNO TRUCK SALES	435 HAMILTON AVE	34	374
CAMEO METAL PRODUCTS	127 12TH ST	34	380
KING RESEARCH INC	114-12TH ST	34	386
FM CIRCUITS CORP	152 11TH ST	34	391
NYCDOT BIN 2233080	14TH ST OVER BELT PKWY	34	393
MTA NYCT - TA YARD	10TH ST & 3RD AVE	34	396
GOWANUS REFUSE FACILITY	137 SECOND AVE	34	397
NYC BD OF ED - EMERGENCY RESPO	60 12TH ST	34	400
NYC SANITATION	HAMILTON SHOP 465 HAMIL	34	401
NYSDOT CONTRACT #259078	201 2ND AVE - GOWANUS E	34	405
NEW RESINA CORP THE	265 CREAMER ST	34	408
FALCON-Z PRINTING	165 8TH ST	34	421
NYCTA - 10TH STREET SUBSTATION	125 10TH ST	34	421
MATTONE CO - XTEXACO	447 3RD AVE	34	433
FERRARO COLLISION INC	442 3RD AVE	34	436
CON ED TM 842	HAMILTON AVE & SMITH ST	34	450
US POSTAL SERVICE - VEH MAINT	138 2ND AVE	34	454
IESI NY CORPORATION	577 COURT ST	34	455
BELL ATLANTIC NY	9TH STREET AND 2ND AVEN	34	455
GOWANIS REMEDIATION	136 2ND AVE	34	461
US POSTAL SERVICE	136 SECOND AVE	34	463
MOBIL OIL CORP SS #F6J	375 HAMILTON AVE	34	468
MTA NYCT - CAMPBELL STORAGE FA	532 SMITH ST	34	475
NYC DEPT OF SANITATION- J SCHI	127 2ND AVE BK-W-6	34	484
BROOKLYN COMMONS	124 2ND AVE	34	487
HENRY REPEATING ARMS CO	110 8TH ST	34	494
MAACO AUTO PAINTING & BODYWORK	358 FOURTH AVE	34	496
FALCONZ PRINTING	186 SEVENTH ST	34	496
AETNACRAFT INDUSTRIES INC	69 SECOND AVE	34	499
GIUSEPPE & SONS INC	414 3RD AVE	34	500
MENTRON INC	65 9TH ST	34	505
KENTILE FLOORS INCORPORATED	58 2ND AVENUE	34	510
UNIVERSAL FIXTURE CORP	59 9TH ST	34	511

EXECUTIVE SUMMARY

Site	Address	Map ID	Page
SUPREME EQUIP & SYS CO-49-02 2	49-02 2ND AVENUE	34	512
BAYSIDE FUEL OIL DEPOT CORP	537 SMITH ST	34	516
AMBERG & HINZMAN INCORPORATED	165 6TH ST.	34	548
POLIZZI SAL	519 SMITH ST	34	552
CITY GAS SERVICE STATION	327 HAMILTON AVE	34	569
NYC DOT	24 9TH STREET	34	573
NYC ENVIRONMENTAL SERVICE	39 2ND AVE	34	573
T & S TRUCKING CO INC	53 2ND AVE	34	579
S & S WATER CORP	107-89 6TH ST	34	581
OLYMPIC ENVIRONMENTAL SERVICES	107 6TH ST	34	582
FILMAR TANK CLEANING CO	107 6TH ST	34	584
CITIZENS GATE STATION	77 6TH ST	34	589
MTA NYCT - SMITH & 9TH STREET	SMITH & 9TH ST	34	597
NYC DEPT OF SANITATION - J SCH	15 2ND AVE BK-N-2	34	606
CONSOLIDATED EDISON COMPANY OF	222 FIRST STREET	34	618
PIPPIN ENTERPRISES LTD	220 3RD ST	34	620
SPARTAN DISMANTLING CORP	110 5TH ST	34	630
NEW YORK TELEPHONE CO	175 THIRD ST	34	644
H P D - VACANT LOT	162 HUNTINGTON ST	34	649
DELUXE HOME IMPROVEMENT	151 HUNTINGTON ST	34	653
DICENT SERVICE STATION	169 3RD AVE	34	654
NYSDOT 3RD ST BRIDGE & GOWANUS	3RD ST BRG OVER GOWANUS	34	655
GOWANUS RES RECOVERY	153 2ND STREET	34	658
CADET CLEANERS	465 COURT ST	34	663
REVERE SUGAR CORPORATION	280 RICHARDS STREET	36	672
JENMAR ELECTRIC SERVICE CORP	138 VAN DYKE ST	36	679
ATLANTIC BC INC	145 VAN DYKE ST	36	680
SANOFI BEAUTE INC	158 BEARD ST ROOM S	36	681
PLAYWRIGHTS HORIZONS SCENE SHO	196 VANDYKE ST	36	681
C & L DESIGNS	173 COFFEY ST	36	682
VAN BRUNT STORES WAREHOUSE	480 VAN BRUNT ST	36	687
VITAMASTER INDUSTRIES INC	455 SMITH ST	37	688
GENERAL INDUSTRIAL SERVICE COR	603 CLINTON ST	40	707
STEVENS TECHNICAL SERVICES INC	1 BEARD ST DRYDOCK 1 PI	42	710
SUPERVISOR OF SHIP BUILDING US	1 BEARD ST ENTIRE COMPL	42	711
ROYAL MARINE TANK CLEANING INC	1 BEARD ST	42	723
NEW YORK SHIPYARD CORPORATION	1 BEARD STREET	42	725
UNITED STATES DREDGING INCORPO	1 BEARD STREET	42	728
CON ED V 2171	45 BEARD STREET	42	729
CON ED V 2213	45 BEARD STREET	42	729
KELMAR CONTRACTING CORP	34 BEARD ST	42	730
REDHOOK MARINE TERMINAL	REDHOOK MARINE TERMINAL	42	736
H W RAMBERG INC	37 VAN DYKE ST	42	736
ALLEGRO CARTING INC.	518-526 COLUMBIA ST	42	739
NIMARINE CORP	528-536 COLUMBIA ST	42	739
METRO NORTH COMMUTER RAILROAD	63 CREAMER ST	42	746
KOHNSTAMM H & CO INC	537 COLUMBIA ST	42	747
H & R SHEET METAL MANUFACTURIN	31 COFFEY STREET	42	747
BARGE AUTO BODY INC	34 COFFEY ST	42	748
FISCHER MARINE REPAIR CORP	38 COFFEY ST	42	748
LORRAINE DRY CLEANERS	56 LORRAINE ST	42	749
NYCHA - RED HOOK EAST HOUSES	770 HENRY ST	44	758
NYCHA - RED HOOK WEST	87 LORRAINE ST	45	768
COLUMBIA SMELTING & REFINING W	98 LORRAINE ST	45	768
A V I LEB ASSOCIATES LLC	183 LORRAIN ST BLOCK 57	47	781
WOOLSEY MARINE	183 LORRAINE ST	47	781

EXECUTIVE SUMMARY

Site	Address	Map ID	Page
MAACO AUTO PAINTING & BODYWORK	296 4TH AVE & 1ST ST	48	802
AUTO BODY CONCEPTS DBA ABC	270 4TH AVE	48	803
HUGHES BROS INC	700 COLUMBIA ST - YARD	51	806
ERIE BASIN EVIDENCE FACILITY	700 COLUMBIA ST	53	808
WITCO CORP	700 COURT ST	55	815
BROOKLYN UNION GAS CO - RED HO	651 COURT ST	55	824
MARIOS CLEANERS	457 FOURTH AVE	56	838
AMERADA HESS CORPORATION BROOK	722 COURT STREET AND GO	57	855
SPENTONBUSH RED STAR CO STE85	671 COURT ST	57	882
NYC SANITATION - HAMILTON AVE	500 HAMILTON AVE & GOVA	59	885
OESM CORP	121 31ST ST	63	899
VIRGINIA DARE EXTRACT COMPANY	882 3RD. AVE.	63	899
FEDERAL BUREAU OF PRISONS	830 3RD AVE BLDG 1	63	908
US COAST GUARD SUPPLY CENTER	830 3RD AVENUE	63	908
U S FOOD AND DRUG ADMINISTRATI	850 THIRD AVENUE	63	910
ENTRY CONTROL DIV US CUSTOMS	29TH ST & 3RD AVE	63	914
U.S. INFORMATION AGENCY	29 TH STREET AND 3RD AV	63	917
METROPOLITAN DETENTION CENTER	100 29TH ST	63	917
HACHESED MIFAL	807-821 3RD AVE	63	924
CON ED-GOWANUS GAS TURBINE, 27	27TH STREET & THIRD AVE	63	987
CON ED - TM 3305	2ND AVE & 29TH ST	63	991
SERVICE STATION	786 THIRD AVE	63	995
BAR RAY PRODUCTS INCORPORATED	237 25TH STREET	63	995
SASUN JEWELRY INC	134 22ND ST	63	1019
COLONIAL MIRROR & GLASS	163 20TH ST	63	1022
NYSDOT	920 3RD AVE	63	1026
DYNA COTE INDUSTRIES 20TH ST.	149 20TH STREET	63	1027
L M RABINOWITZ & CO INC	882 3RD AVE 9TH FLOOR	63	1027
3RD AVENUE AUTO PARTS	694 3RD AVE	63	1028
GSA - COMMERCIAL BLDG	850 3RD AVE	63	1029
ADELE ROOTSTEIN USA INC	145 18TH ST	63	1042
NYSDOT	THIRD AVE BETW 17TH & 1	63	1042
NYSDOT	3RD AVE & 19TH ST	63	1053
DECORATIVE NOVELTY	74 20TH ST - 1ST FLOOR	63	1053
DEBEVOISE CO	74 20TH ST	63	1054
NYSDOT GOWANUS EXPWY 6TH AVE B	3RD AVE & HAMILTON	63	1056
HOME DEPOT THE 1225	550 HAMILTON AVE	63	1056
FEDERAL EXPRESS CORP	51 20TH ST	63	1063
DECORATIVE NOVELTY CO INC	65 19TH ST	63	1063
NYSDOT D257588	3RD AVE & 18TH ST	63	1063
B B R CONTRACTING CORP	163 22ND ST	64	1067
SUNOCO SERVICE STATION	802 FOURTH AVE BET	68	1071
AMOCO SERVICE STATION #5082	764 4TH AVE	68	1076
MATHEW MARITECO REPAIRS INC	291 24TH ST	68	1078
APPLE AUTO BODY	737 4TH AVE	68	1080
INDUSTRY CITY ASSOCIATES	269 37TH ST	71	1089
INDUSTRY CITY ASSOCIATION	241 37TH ST	71	1089
GENERAL PAPER GOODS MFG INC	253 36TH ST	71	1091
SENTINEL BAG & PAPER	219 E 36TH ST	71	1091
PRINTWAY LTD	87 35TH ST	71	1093
ROMABA RECORD CORP	33 34TH ST	71	1096
NY HARDBOARD & PLYWOOD CORP	227 26TH ST	72	1107
SPEEDY LUBE	862 4TH AVE	74	1111
SHELL OIL CO	833 4TH AVE	74	1115
SVC STATION 6-NYC POLICE DEPT	830 4TH AVE	74	1137
J N B PRINTING & LITHOGRAPHERS	141 32ND ST	76	1144

EXECUTIVE SUMMARY

<u>Site</u>	<u>Address</u>	<u>Map ID</u>	<u>Page</u>
DEPT PORTS INTL TRADE & COMM	44TH ST BETW 1ST AVE &	77	1144
SEA JET TRUCKING CORP	140 43RD ST	77	1148
ROSENBERG LOUIS L	162 42ND ST	77	1148
EMPIRE LIGHTING & GIFT CO	167 41ST ST	77	1159
PHOENIX LIGHTING FIXTURE CO IN	167 41ST ST	77	1159
NYC DEPT OF FINANCE	167 41ST ST - 2ND FLOOR	77	1160
NYC ECONOMIC DEVELOPMENT CORP	4301 1ST AVE	77	1160
YOOKEL INC	224 40TH ST	77	1161
NEW YORK CROSS HARBOR RWY CORP	4302 FIRST AVE	77	1161
BUSH TERMINALS, PIER SIX SITE	FIRST AVE. AND 43RD ST	77	1162
F G P BUSH TERMINAL INC	148 41ST ST - 7 FLOOR S	77	1166
LACQUER & CHEMICAL CORP	214 40TH ST	77	1168
INDUSTRIAL FINISHING PRODUCTS	214 40TH ST	77	1168
FULTON FERRY LIQUIDATORS INC	4002 2ND AVE	77	1185
BUSH TERMINAL PORTS & TERMINAL	FOOT OF 43RD ST - PUMP	77	1190
UNITED NATIONS	1ST AVE & 42ND ST ROOM	77	1191
MANHATTAN VALET	1804 2ND AVENUE	77	1195
ARTHUR MATNEY COMPANY INCORPOR	4014 1ST AVENUE	77	1200
CARLSON INKS	148 39TH ST.	77	1202
CHROMADYNE CORPORATION	148 39TH ST	77	1204
FONTANA BROS	148 39TH ST	77	1204
DEPT PORTS INTL TRADE & COMM	39TH ST BETW 1ST AVE &	77	1209
INTERNATIONAL TERM OPERATING C	1-39TH ST TERMINAL	77	1210
NEW YORK CITY OF PRINT SHOP HR	80 39TH ST 1ST FLOOR	77	1215
INTERDYNAMICS INCORPORATED	80 39TH ST.	77	1216
STEVENS TECHNICAL SERVICE	145 34TH ST	78	1233
G & L EYES INC	341 - 39TH ST	80	1240
COSTCO WHOLESALE #318	976 3RD AVE	80	1246
METRO 1 AMBULANCE SERVICE INC	350 37TH ST	80	1246
LOUIS BRESSOUD INC	270 43RD ST	81	1246
NEW YORK TELEPHONE CO	230 43RD ST	81	1252
NYSDOT D254608 GOWANUS VIADUCT	255 42ND ST	81	1252
CARCRAFT COLLISION WORKS INC	232 42ND ST	81	1253
APPLE EXPRESS AUTO BODY	224 42ND ST	81	1253
LUTHERAN MEDICAL CENTER	150 55TH ST	83	1258

PADS: The PCB Activity Database identifies generators, transporters, commercial storers and/or brokers and disposers of PCBs who are required to notify the United States Environmental Protection Agency of such activities. The source of this database is the U.S. EPA.

A review of the PADS list, as provided by EDR, and dated 12/30/2003 has revealed that there is 1 PADS site within the searched area.

<u>Site</u>	<u>Address</u>	<u>Map ID</u>	<u>Page</u>
NORTHERN MARINE, L.L.C.	ONE BEARD ST	42	711

EXECUTIVE SUMMARY

RAATS: The RCRA Administration Action Tracking System contains records based on enforcement actions issued under RCRA and pertaining to major violators. It includes administrative and civil actions brought by the United States Environmental Protection Agency. The source of this database is the U.S. EPA.

A review of the RAATS list, as provided by EDR, and dated 04/17/1995 has revealed that there is 1 RAATS site within the searched area.

<u>Site</u>	<u>Address</u>	<u>Map ID</u>	<u>Page</u>
WOOLSEY MARINE	183 LORRAINE ST	47	781

TRIS: The Toxic Chemical Release Inventory System identifies facilities that release toxic chemicals to the air, water, and land in reportable quantities under SARA Title III, Section 313. The source of this database is the U.S. EPA.

A review of the TRIS list, as provided by EDR, and dated 12/31/2001 has revealed that there are 2 TRIS sites within the searched area.

<u>Site</u>	<u>Address</u>	<u>Map ID</u>	<u>Page</u>
ULANO CORP	280 BERGEN ST	13	258
FERRO ELECTRONIC MATERIAL SYS.	1789 TRANSELCO DR.	63	974

FTTS: FTTS tracks administrative cases and pesticide enforcement actions and compliance activities related to FIFRA, TSCA and EPCRA (Emergency Planning and Community Right-to-Know Act) over the previous five years. To maintain currency, EDR contacts the Agency on a quarterly basis.

A review of the FTTS INSP list, as provided by EDR, and dated 01/21/2004 has revealed that there are 5 FTTS INSP sites within the searched area.

<u>Site</u>	<u>Address</u>	<u>Map ID</u>	<u>Page</u>
ULANO CORP	255 BUTLER ST	13	228
FM CIRCUITS CORP	152 11TH ST	34	391
KENTILE FLOORS, INC	58 2ND AVE	34	498
FKENTILE FLOORS, INC	58 2ND AVE	34	498
BAYSIDE FUEL OIL DEPOT CORP	537 SMITH ST	34	516

STATE OR LOCAL ASTM SUPPLEMENTAL

AST: The Aboveground Storage Tank database contains registered ASTs. The data come from the Department of Environmental Conservation's Petroleum Bulk Storage (PBS) Database.

A review of the AST list, as provided by EDR, and dated 01/01/2002 has revealed that there are 34 AST sites within the searched area.

<u>Site</u>	<u>Address</u>	<u>Map ID</u>	<u>Page</u>
THIRD AVENUE YARD	222 FIRST STREET	13	32
BELL ATLANTIC	318 NEVINS STREET	13	135

EXECUTIVE SUMMARY

<u>Site</u>	<u>Address</u>	<u>Map ID</u>	<u>Page</u>
ADMIRAL METALS	270 NEVINS STREET	13	159
SACKETT STREET GARAGE	498-502 SACKETT STREET	13	190
BAYSIDE FUEL OIL CORP	267 BOND STREET	13	203
PETROLEUM TANK CLEANERS INC	236 BUTLER ST	13	215
ULANO CORP	255 BUTLER ST	13	226
HAR-TOM LTD.	SKYLINE DRIVE	26	288
NORTH PETROLEUM CORP	275 FOURTH AVE	27	299
DEPT. OF SANITATION BROOKLYN 2	465 HAMILTON AVE.	34	344
HAMILTON AVENUE YARD	448 HAMILTON AVE	34	350
ENGINE 279 / LADDER 131	252 LORRAINE STREET	34	437
UNITED STATES POSTAL SERVICE/O	136 2ND AVE	34	456
NYCDS BROOKLYN 6	127 2ND AVENUE	34	477
UNITED STATES POSTAL SERVICE P	124 2ND AVE	34	490
S MILLER	200 6 ST	34	514
AMERICAN TUBECRAFT PLATING	85 2ND AVE	34	544
MCIZ CORP.	15 2ND AVENUE	34	614
BELL ATLANTIC	175 THIRD STREET	34	645
ST MARY STAR OF THE SEA RC CHU	467 COURT ST	34	660
REVERE SUGAR CORPORATION	280 RICHARDS STREET	36	665
KARBO BRONZE FOUNDRIES	24 VAN DYKE ST	42	730
BUSHWICK CAN CORP	723 HENRY STREET	44	765
MELTZ LUMBER CO.OF MELLENVILLE	483 RT. 217	47	773
AVI LEB ASSOCIATES, LLC	183 LORRAINE STREET	47	787
ARGUS DIVISION/WITCO CORP	688 COURT STREET	55	832
FEDERAL BUREAU OF PRISONS	80 29TH STREET	63	924
GOWANUS CENTRAL SUBSTATION	3RD AVENUE / 27TH STREE	63	997
ZOPHAR MILLS, INC	112-130 26TH ST	63	1003
INDUSTRY CITY ASSOCIATES	551 2ND AVENUE	71	1098
LINSON SERVICE CENTER	833 4TH AVENUE	74	1116
1ST AVE RAILROAD/NY CROSS HARB	4302 1ST AVE	77	1149
GILMOUR SUPPLY COMPANY INC.	4101 1ST AVENUE	77	1196
NYNEX	230 43RD STREET	81	1247

CBS AST: Chemical Bulk Storage Database. Registration data collected as required by 6 NYCRR Part 596. It includes facilities storing hazardous substances listed in 6 NYCRR Part 597, in aboveground tanks with capacities of 185 gallons or greater, and/or in underground tanks of any size. Includes facilities registered (and closed) since effective date of CBS regulations (July 15, 1988) through the date request is processed.

A review of the CBS AST list, as provided by EDR, and dated 01/01/2002 has revealed that there are 10 CBS AST sites within the searched area.

<u>Site</u>	<u>Address</u>	<u>Map ID</u>	<u>Page</u>
DOUGLAS & DEGRAW	NEVINS ST, DOUGLAS ST.,	13	196
KINGS COUNTY CONCRETE CO.	206 COFFEE ST.	36	683
RED HOOK POOL	BAY / HENRY STS.	44	754
WITCO CORPORATION (POLYMER ADD	700 COURT STREET	55	820
AMERADA HESS CORP.-BROOKLYN TE	722 COURT STREET	57	848
GOWANUS GAS TURBINES	27 STREET / THIRD AVE	63	956
PYROCK CHEMICAL	214 40 STREET	77	1169
INTERDYNAMICS, INC.	80 39TH STREET	77	1217
JACKIE GLEASON (FIFTH AVENUE)	871 FIFTH AVENUE	82	1253
SUPREME EQUIP. & SYSTEMS CORP	4901 FIRST AVENUE	83	1262

EXECUTIVE SUMMARY

MOSF AST: Major Oil Storage Facilities Database. Facilities are licensed pursuant to Article 12 of the Navigation Law, 6 NYCRR Part 610 and 17 NYCRR Part 30. These facilities may be onshore facilities or vessels, with petroleum storage capacities of 400,000 gallons or greater. Includes MOSF's licensed or closed since April 1, 1986, (responsibility was transferred from DOT on October 13, 1985) plus available data obtained from DOT facilities licensed since Article 12 became law on April 1, 1978.

A review of the MOSF AST list, as provided by EDR, and dated 01/01/2002 has revealed that there are 2 MOSF AST sites within the searched area.

<u>Site</u>	<u>Address</u>	<u>Map ID</u>	<u>Page</u>
BAYSIDE FUEL OIL DEPOT CORP.	537 SMITH STREET	34	517
AMERADA HESS CORPORATION BROOK	722 COURT STREET AND GO	57	855

SPILLS: Data collected on spills reported to NYSDEC. is required by one or more of the following: Article 12 of the Navigation Law, 6 NYCRR Section 613.8 (from PBS regs), or 6 NYCRR Section 595.2 (from CBS regs). It includes spills active as of April 1, 1986, as well as spills occurring since this date.

A review of the NY Spills list, as provided by EDR, has revealed that there are 377 NY Spills sites within the searched area.

<u>Site</u>	<u>Address</u>	<u>Map ID</u>	<u>Page</u>
252 ATLANTIC AVE/MOBIL	252 ATLANTIC AVE/MOBIL	1	3
ALFRED RESIDENCE	209 BERGEN ST	10	21
MANHOLE 65433	WYCKOFF ST/BOND	12	23
CON ED	3RD AVE YARD	13	24
THIRD AV YARD	222 FIRST ST	13	25
FLUSHPIT 3RD AVE YARD	222 FIRST STREET	13	27
3RD AVE YARD CON ED	222 1ST ST	13	29
HOLDING AREA & 3RD ST	222 1ST AVE	13	30
3RD AVE YARD	222 FIRST ST	13	31
FLUSH PIT	222 FIRST ST	13	37
3RD AV YARD	222 FIRST ST	13	38
CON ED FACILITY	222 FIRST STREET	13	40
3RD AVENUE YARD	222 FIRST STREET	13	41
222 1ST STREET	222 1ST STREET	13	42
3RD AVE SERVICE YARD	222 1ST ST	13	43
CON EDISON	222 1ST STREET	13	44
SERVICE BOX 3RD AVE YARD	222 1ST STREET	13	45
CON ED 3RD AV YARD	222 1ST ST	13	47
3RD AV YARD INFO STOREROO	M 222 1ST ST	13	48
220 1ST STREET	220 1ST STREET	13	49
THIRD AVENUE YARD	THIRD AVENUE / FIRST	13	50
222 1ST ST	3RD AVE YARD	13	51
3RD AVE YARD	3RD AVE YARD	13	52
3RD AVE SERVICE CENTER	3RD AVE / 1ST ST	13	54
BOND ST / 4TH ST.	BOND ST / 4TH ST	13	55
4TH ST & BOND ST	4TH ST / BOND ST	13	56
Not reported	95 FOURTH ST	13	57
101 4TH ST/3RD ST PARKING	101 4TH ST	13	64
BTWN HOYTE AND BOND ST	76 4TH ST	13	73
Not reported	66 4TH STREET	13	75
4004 4TH AVE	40TH ST / 4TH AVE	13	80
MANHOLE 2545	468 CARROLL ST	13	81
WAREHOUSE	106 3RD STREET	13	82

EXECUTIVE SUMMARY

<u>Site</u>	<u>Address</u>	<u>Map ID</u>	<u>Page</u>
GOWANUS GT SITE	27TH ST / 3RD AVE	13	84
GOWANUS EXPRESSWAY 7TH AV	GOWANUS EXPRESSWAY 7TH	13	85
GOWANUS SUBSTATION	27TH ST AT THIRD AV	13	87
GOWANUS INBOUND	AT 27TH ST	13	88
GOWANUS SUBSTATION	27TH ST / 3RD AV	13	89
GOWANUS CANAL	HAMILTON AVE BRIDGE	13	89
RED HOOK TERMINAL	HAMILTON AVE	13	91
GOWANUS TURBINE SITE	27TH ST/2ND AVE	13	93
GOWANUS EXPRESSWAY	GOWANUS EXPRESSWAY	13	94
GOWANUS GAS TURBINES	27TH ST / 1ST AVE	13	95
GOWANUS CANAL	HAMILTON AV BRIDGE	13	97
GR 2 GOWANUS SUBSTATION	27TH ST/ 3RD AVE	13	98
GOWANUS CANAL	GOWANUS CANAL	13	99
GOWANUS BAY	28TH STREET / FIRST A	13	100
GOWANUS GAS TURBINE STA	20 MAIN ST/2ND AVE	13	101
GOWANUS CANAL/BKLYN/HESS	GOWANUS CANAL/HESS	13	103
GOWANUS EXPRESSWAY	GOWANUS / MILL ST	13	104
GOWANUS CANAL	GOWANUS CANAL-PATHMARK	13	105
GOWANUS SUB STA	27TH / 3RD AVE	13	106
GOWANUS CANNAL	29TH STREET / 2ND AVE	13	107
GOWANUS P.S. / BROOKLYN	GOWANUS P.S.	13	109
GOWANUS GAS TURBINE SITE	29TH ST / 240 AVE	13	110
GOWANUS SUBSTATION	27TH ST / 3RD AV	13	111
MH 38848	2ND ST/BOND ST	13	115
430 CARROL ST BET. 3 AVE	430 CARROL ST BET. 3 AV	13	116
340 CARROLL STREET	430 CARROLL STREET	13	118
430 CARROLL STREET	430 CARROL STREET	13	119
420 CARROL STREET/BKLYN	420 CARROL STREET	13	120
408 CARROL ST/BKLYN	408 CARROL STREET	13	121
MANHOLE #38842	98 2ND ST	13	122
GOWANUS CANAL	CARROLL ST- UNDER BRIDG	13	122
400 CARROLL ST	400 CARROLL ST	13	124
REGULATOR R-22	NEVIN / PRESIDENT STS	13	125
REGULATOR# RH-22	NEVIN / PRESIDENT ST.	13	126
OLD GARAGE	347 BOND STREET	13	131
NEVIN ST GARAGE	318 NEVIN ST	13	134
318 NEVINS ST.	318 NEVINS ST.	13	141
318 NEVINS STREET	318 NEVINS STREET	13	142
PRES. &BOND STS. PAINTED	PRESIDENT / BOND STRE	13	144
TM 939	PRESIDENT ST/BOND ST	13	149
GOWANAS CANAL	325 BOND ST	13	150
VAULT # TM 939	PRESIDENT ST / BOND S	13	151
537 SACKETT STREET	537 SACKETT STREET	13	153
VACANT BUILDING	450 UNION ST	13	156
MANHOLE 2526	UNION ST/BOND ST	13	157
510 SACKETT ST/BKLYN	510 SACKET STREET	13	164
280 DOUGLAS STREET	280 DOUGLAS STREET	13	165
280 DOUGLAS ST	280 DOUGLAS ST	13	166
510 SACKETT ST	510 SACKETT ST	13	183
510 SACKET ST/BKLYN	510 SACKETT STREET	13	184
Not reported	505 SACKETT STREET	13	186
NEVINS STREET, DEGRAW STR	NEVINS ST/ DEGRAW ST.	13	188
BAYSIDE FUEL OIL COMPANY	285 BOND STREET	13	195
169 3RD STREET	169 3RD AVENUE	13	198
BAYSIDE FUEL OIL DEPOT	267 BOND ST	13	211
GOWANUS PUMPING STATION	201 DOUGLAS ST/GOWANUS	13	213

EXECUTIVE SUMMARY

Site	Address	Map ID	Page
201 DOUGLAS ST, BROOKLYN, NYCDEP - GOWANUS PUMPING STATI	201 DOUGLAS ST 201 DOUGLASS ST	13 13	220 222
VAULT #4412	NEVINS ST / BALTIC ST	13	234
Not reported	484 BALTIC ST	13	234
WYCKOFF HOUSING	185 NEVINS	13	240
MANHOLE #70465	WYCKOFF ST / NEVINS	13	256
76TH PCT	191 UNION ST	14	267
NYPD 76TH PCT	191 UNION STREET	14	269
MAHOLE 2518	HOYT ST/CARROLL ST	23	279
A WILLIAMS TRUCKING	225 3RD AVE	24	280
3RD AVE YARD	222 3RD AVE	24	280
ABANDONED PARCEL SERVICE	SMITH ST / 5TH ST	26	281
3RD & 4TH STREETS/BKLYN	3RD / 4TH STREETS	26	283
RESIDENTS	13 3RD STREET	26	296
7 3RD STREET	7 3RD STREET	26	298
IN CANAL BY 9TH ST BRIDGE	SMITH / 2ND AV	26	299
BROOKLYN BATTERY TUNNEL	160 HAMILTON AVENUE	28	315
MANHOLE 5567	16TH ST /3RD AVE	34	332
GOWANUS CANAL	500 HAMILTON AVE	34	334
TRANSFER STATION	500 HAMILTON AVE	34	335
15TH STREET AND	2ND AVE / 15TH ST	34	340
23 15TH STREET	23 15TH STREET	34	341
B AND R AUTO PARTS, INC.	479-493 HAMILTON AVENUE	34	342
ROAWAY	77 14TH STREET	34	343
Not reported	448 HAMILTON AVE	34	365
GOWANUS CANAL	448 HAMILTON AVE	34	367
SB 63284	INFO 448 HAMILTON AV	34	375
TM 315	HAMILTON AVE/ 14TH ST	34	386
ROADWAY	HAMILTON / 14TH STREE	34	388
Not reported	HAMILTON AVE/14TH ST	34	389
14TH & HAMILTON	14TH / HAMILTON	34	390
BUG, METROPOLITAN WORKS	2ND AVE / 12TH ST	34	394
MANHOLE 59267	2ND AVE / 12TH ST	34	395
611 SMITH ST/I N E TIRE	611 SMITH ST	34	397
PLUMMING EXCHANGE	182 10TH ST	34	401
NYC TRANSIT GARAGE	100-11 11TH AV	34	402
BRUNO TRUCK SALES	200 2ND AVENUE	34	403
VACANT LOT	11TH ST / 2ND AVE	34	406
Not reported	2ND AV / 11TH ST	34	407
HAMILTON PLACE 12TH ST	HAMILTON PLACE / 12TH	34	407
OLD WHALCO BACK 1930'S	400 HAMILTON AVE	34	409
132-10 10 CONDUCT.	132-10 10 CONDUCT	34	410
249 7TH STREET	249 7TH STREET	34	411
6 TH ST	4 TH AVE	34	424
MANHOLE 65436	3RD AV 60 FT S OF 8TH S	34	425
109 2ND AVE	109 2ND AVE- BET 10 /	34	425
271 6TH ST	271 6TH ST	34	428
CONSTRUCTION SITE	2ND AVE / 10TH ST	34	429
10TH STREET & 2ND AVENUE	10TH STREET / 2ND AVE	34	429
10TH ST SUB STATION	10TH ST/2ND AVE	34	431
CONSTRUCTION SITE	10TH ST / 2ND AV	34	432
MANHOLE #65436	3RD AVD / 8TH ST	34	432
MANHOLE 5379	151 9TH ST	34	434
SB 50526	222 7TH ST	34	435
146-148 9TH STREET	146-148 9TH STREET	34	436
VAULT 1577	58-74 10TH ST	34	443

EXECUTIVE SUMMARY

Site	Address	Map ID	Page
SMITH ST/CIBRO TERM/BKLYN	SMITH ST/HAMILTON AVENU	34	450
VAULT 5326	238 6TH ST / 3RD AVE	34	451
Not reported	2ND AVE/9TH ST	34	462
MOBIL S/S	375 HAMILTON AVENUE	34	466
375 HAMILTON AVENUE	375 HAMILTON AVENUE	34	467
Not reported	3RD AVE/ 7TH ST	34	474
127 2ND AVENUE	127 2ND AVENUE	34	476
127 2ND AVENUE	127 2ND AVENUE	34	484
BROOKLYN WEST 6TH SANITAT	127 2ND AV	34	486
Not reported	124 2ND AVE	34	489
Not reported	124-136 2ND AV	34	489
TM 11578	99 9TH ST	34	494
TM 1447	HAMILTON AVE/BUSH ST	34	495
MANHOLE TM2145	187 7TH ST	34	496
CUSTOMER BOX	FRONT OF 99-9TH STREET	34	498
MANHOLE 50514	168 7TH STREET	34	501
6TH ST BETW 2ND & 3RD AVE	6TH ST BETW 2ND / 3RD	34	503
VAULT 5131	6TH ST/3RD AV	34	504
VAULT 5326	6TH ST/3RD AV	34	504
MANHOLE 71533	217 BUSH ST	34	506
MANHOLE #71533	213-215 BUSH ST	34	512
BESTWAY BUS	163/167 7TH ST	34	513
BAYSIDE OIL TERMINAL	537 SMITH ST	34	534
537 SMITH ST.	537 SMITH ST.	34	536
BAYSIDE FUEL OIL TERMINAL	537 SMITH ST	34	537
537 SMITH STREET	537 SMITH STREET	34	538
GOWANUS CANAL	9TH ST BRIDGE	34	545
GOWANUS CANAL &	9TH ST	34	546
4TH AVE &	9TH ST	34	547
SMITH ST & GARNET ST	SMITH ST / GARNET ST	34	551
MANHOLE #5339	SMITH ST / GARNETT ST	34	557
MAHOLE #5339	GARNETT ST / SMITH ST	34	558
COURT OPERATING CORP.	327 HAMILTON AVENUE	34	559
EXCAVATION AT	2ND AVE / 6TH ST	34	569
MANHOLE #5388	2ND AV / 6TH ST	34	570
Not reported	2ND AVE / 6TH ST	34	570
GOWANUS CANAL	2ND AVE / 6TH STREET	34	572
107 6TH STREET, BROOKLYN	107 SIXTH STREET	34	573
6TH ST & 2ND AVENUE	6TH ST / 2ND AVENUE	34	575
GOWANUS CREEK	6TH ST/2ND AVE	34	576
6TH ST BASIN-GOWANUS CANA	6TH ST BASIN-96 / 2ND	34	576
MAN HOLE # 55750	51 2ND AVE	34	578
141 6TH ST BET 1 & 2 AVES	141 6TH ST	34	579
100-2819 6TH ST	100-2819 6TH ST	34	580
Not reported	107 6TH STREET	34	583
GAWANAS 6TH ST BASIN	107 6TH ST	34	585
UNOCCUPIED RESIDENCE	539 COURT ST	34	588
OLYMPIC TERMINAL BUS DEPO	90 6TH ST / 2ND AVE	34	588
WAREHOUSE DISTRICT	42 2ND AVE	34	590
FORMER SHELL STATION	529 COURT STREET	34	591
OLD GAS STATION	529 COURT ST	34	592
Not reported	SMITH / 9TH ST	34	592
SMITH ST & 9TH ST/BKLYN	SMITH ST / 9TH ST	34	592
2ND AVE PUMPING STATION	2ND AVE @ FIFTH ST	34	597
GOWANAS GAS TURBINES	27TH ST/2ND AV	34	598
DEP PUMPING STA / BKLN	29 ST @ 2 AV	34	599

EXECUTIVE SUMMARY

Site	Address	Map ID	Page
Not reported	2ND AVE / 5TH ST	34	601
Not reported	2ND AVENUE / 5TH STRE	34	602
2ND AVE PUMP STATION	2ND AVE / 5TH ST	34	603
BELL ATLANTIC	3RD AVE / 3RD ST	34	604
THIRD AVENUE YARD	3RD AV/3RD ST	34	605
MCIZ CORP.	15 2ND AVENUE	34	608
Not reported	11 2ND AVE	34	621
AMOCO SERVICE STATION #60379	260 HAMILTON AVENUE	34	638
NYNEX	175 3RD ST	34	651
SB21248 AND SB21247	151-143 HUNTINGTON ST	34	652
RICHARDS ST/BEARD ST	RICHARDS ST/BEARD ST	36	670
MANHOLE #32520	RICHARDS ST / VANDYKE	36	671
206 RICHARD STREET / LOT	208 RICHARD ST / COFFEY	36	678
KINGS COUNTY CONCRETE CO.	206 COFFEE ST.	36	683
RED HOOK WEST	11 LORRAINE STREET	38	690
RED HOOK EAST	606 CLINTON STREET	40	701
RUBBER RESOURCES RECYCLING INC	1 BEARD STREET	42	720
1 BEARD ST	1 BEARD ST	42	723
NEW YORK SHIPYARD CORPORATION	1 BEARD STREET	42	725
1 BEARD ST/NY SHIP YARD	1 BEARD ST	42	726
VAULT #1408	45 BEART ST	42	728
REVERE SUGAR CORPORATION	67 VAN DYKE STREET	42	747
163 DWIGHT STREET	163 DWIGHT STREET	42	748
Not reported	315 FOURTH AVENUE	43	752
340 4 AV - BKLN	340 4 AV	43	753
POLE #67266	HENRY ST / LORRAINE ST	44	760
VAULT - VS 6495	HENRY ST / LORRAINE S	44	761
MANHOLE #1522	HENRY ST/LORRAINE ST	44	762
VAULT 6495	HENRY ST / LORRAINE ST	44	763
MANHOLE 27693	CLINTON ST/LORIANE ST	47	787
CLINTON ST/LORRAINE ST	CLINTON ST/LORRANE ST	47	797
VAULT TM1529	CLINTON ST / LORAIN ST	47	798
TM 1529	CLINTON / LORAIN ST	47	798
BAY AND CLINTON STREETS	BAY / CLINTON ST	50	805
ERIE BASIN	700 COLUMBIA ST	53	810
HESS TERM. #6 SPILL	766 COURT ST	55	814
WITCO CORPORATION	700 COURT STREET	55	817
IN A DRUM	700 COURT ST	55	819
651 COURT ST	651 COURT ST	55	824
688 COURT ST/ARGUS CHEMIC	688 COURT STREET	55	829
AMERADA HESS	764 COURT ST	57	839
LOADING RACK #17	764 COURT STREET	57	840
HESS TERMINAL	764 COURT ST	57	840
D64 COURT ST. BROOKLYN/AM	764 COURT ST.	57	841
764 COURT ST	764 COURT ST	57	842
764 COURT ST/HESS TERM	764 COURT ST	57	843
764 COURT ST/BKLYN/HESS	764 COURT STREET	57	844
Not reported	744 CLINTON ST	57	845
HESS TERMINAL	722 COURT STREET	57	847
AMERADA HESS CORP.-BROOKLYN TE	722 COURT STREET	57	848
GOWANUS CANAL-HESS OIL TM	722 COURT STREET	57	849
722 COURT ST/HESS TERM	722 COURT ST/HESS TERM	57	850
722 COURT ST	722 COURT ST	57	852
AMERADA HESS CORPORATION BROOK	722 COURT STREET AND GO	57	855
AMERADA HESS OIL COMPANY	722 COURT STREET	57	879
722 COURT STREET	722 COURT STREET	57	881

EXECUTIVE SUMMARY

<u>Site</u>	<u>Address</u>	<u>Map ID</u>	<u>Page</u>
SPENTONBUSH/REDSTAR	671 COURT STREET	57	882
MANHOLE 16983	CLINTON / BRYANT ST	57	883
LISETTE COLON RESIDENCE	114 32ND ST	63	895
SERVICE BOX # 49019	124 31ST ST	63	898
882 3RD AVE	882 3RD AV	63	899
Not reported	122-30TH ST	63	902
MOAT - GOWANAS SUBSTATION	27TH ST / 3RD AVE	63	912
815 THIRD AVE	815 THIRD AVE	63	913
29TH ST & 3RD AVE	29TH ST / 3RD AVE	63	914
29TH ST & 3RD AVE	29TH ST / 3RD AVE	63	915
METROPOL. DETENTION CENTE	100 29TH ST	63	918
3RD AVE S/O 28TH ST	3RD AVE/28TH ST	63	930
IGOWANUS SUBSTATION	27 ST / 3RD AV	63	931
GOWANIS SUBSTATION #4	27 ST / 3RD AVE	63	932
GOWNUS SUBSTATION	27TH ST / 3RD AVE	63	933
Not reported	3RD AV / 27 ST	63	934
BARGE AT NARROWS GT	NARROWS GT	63	936
GOWANUS GAS TURBINES	29TH ST AT 2ND AVE	63	937
GOWANUS SUB STATION	29 ST AT 2ND AVE	63	938
GOWANUS GAS TURBINE SITE	29TH ST + 2ND AV	63	939
MANHOLE 67422	THIRD AVE AT 27TH STREE	63	940
GOWANUS GAS TURBINE SITE	27TH ST / 3RD AVENUE	63	942
GOWANUS SUBSTATION	3RD AVE / 27TH ST	63	942
GOWANUS FACILITY	27TH ST / 3RD AVE	63	942
GOWANUS GAS TURBINES	27TH ST / 3RD AVENUE	63	944
776 3RD AVENUE	776 3RD AVENUE	63	945
GOWANUS SUB STATION	27TH ST/3RD AV	63	946
GOWANUS GAS TURBINE SITE	29TH ST 2ND AVE	63	948
GOWANUS TURBINE SITE	27TH ST / 3RD AVE	63	949
27 ST / 3RD AVENUE	27 ST / 3RD AVENUE	63	949
GOWANUS GAS TURBINES	27TH STREET / 3RD AVE	63	950
GOWANUS SUB-STATION	27TH STREET / 3RD AVE	63	952
GOWANUS SUBSTATION	27TH / 3RD AVE	63	952
27TH ST & 3RD AVE	27TH ST / 3RD AVE	63	953
GOWANUS SUB STATION	27TH STREET/3RD AVE	63	954
27TH ST & 3RD AVE	27TH ST / 3RD AVE	63	957
GOWANUS GAS TURBINE SITE	3RD AVE / 27TH ST	63	958
GOWAMUS GAS TURBINE FAC.	29TH ST/2ND AVE	63	960
GOWANUS BAY	29TH / 2ND AVE	63	961
GOWANUS GAS TURBINES	29TH ST / 2ND AVENUE	63	962
29 ST & 2ND AVE	29 ST / 2ND AVE	63	963
GOWANUS CANAL	29TH ST / 2ND AVE	63	965
GOWANUS GAS TURBINES	29TH ST / 2ND AV	63	966
Not reported	29 / 2ND AVE	63	966
GOWANUS CANAL	29TH ST / 2ND AVE	63	968
CON EDISON TURBINE PLANT	29TH STREET / 2ND AVENU	63	969
GOWANUS TURBINE SITE	29TH ST/ 2ND AVE	63	970
GOWANUS SUBSTATION	29TH ST/2ND AV	63	971
GOWANAS SUB-STATION	29TH ST /2ND AV	63	973
29TH ST & 2ND AVE	29TH ST / 2ND AVE	63	974
ASTORIA GEN LT	29TH ST/2ND ST	63	975
GOWANUS BAY	29TH ST / 2ND AVE	63	976
GOWANUS GAS TURBINES	29TH STREET / 2ND AVENU	63	977
GOWANUS GAS TURBINE FAC	29TH ST / 2ND AVE	63	978
GOWANUS CANAL	29TH STR / 2ND AVE	63	979
GOWANUS GAS TURBINE SITE	29TH ST / 2ND AVE	63	980

EXECUTIVE SUMMARY

Site	Address	Map ID	Page
GOWANUS GAS TURB BARGE #3	29TH ST / 2ND AVE	63	981
GOWANUS GAS TURBINE SITE	29TH ST/ 2ND AVE	63	983
MANHOLE #67422	29TH ST / 2ND AV	63	984
29TH ST & 2ND AVENUE	29TH ST / 2ND AVE	63	985
29TH STREET / 2ND AVENUE	29TH STREET / 2ND AVENU	63	986
GOWANUS GAS TURBINE SITE	29TH ST / 2ND AVE	63	988
CON ED GOWANUS GAS TURBIN	29TH ST / 2ND AVE	63	988
GOWANUS CANAL	29 / 2 AVENUE	63	990
CON ED /29TH & 2ND AVENUE	29TH ST / 2ND AVENUE	63	991
GOWANUS CANAL	29TH STREET / 2ND AVE	63	992
GOWANUS GAS TURBINE	29TH ST / 2ND AVENUE	63	993
GOWANUS SUBSTATION	104 27TH ST	63	995
JUNICIC	776 3RD AVE	63	996
GOWANUS CENTRAL SUBSTATION	3RD AVENUE / 27TH STREE	63	997
GOWANUS GAS TURBINES	27TH ST+3RD AVE	63	1001
MANHOLE #74514	25TH ST / 3RD AV	63	1009
GOWANUS GAS TURBINE SITE	28TH ST / 2ND AV	63	1010
A-PLUS PRODUCTS	106 24 AVE D	63	1011
MANHOLE 46920	209 24TH ST	63	1012
200 24TH ST	200 24TH ST	63	1014
ACCU TRAVEL	117-127 25TH ST	63	1015
138 23RD ST./B'KLYN	138 23RD ST.	63	1016
IN ROAD	3RD AV / 23RD ST	63	1017
MANHOLE 62008	22ND ST / 3RD AVE	63	1018
EDWARD T MINOR CO	133 22ND ST	63	1019
MANHOLE 5580	3RD AVE/22ND ST	63	1021
Not reported	3RD AVENUE / 22ND STR	63	1022
95 22ND STREET	95 22ND ST / 3RD AVE	63	1023
GOWANUS BAY	22 ST / 3RD AV	63	1024
NW CORNER OF	63RD ST AT 3RD AVE	63	1025
62ND STREET 3RD AVE.	62ND STREET 3RD AVE.	63	1030
MH 55485	3RD AVE/63RD ST	63	1032
ANTON JUNIC ENTERPRISES	776 3RD AV	63	1033
Not reported	60 21ST ST	63	1036
SB46706	133 20TH ST	63	1037
MH 5578	3RD AVE/20TH ST	63	1041
GOWANUS EXPWY/65TH STREET	GOWANUS EXPWY/65TH STRE	63	1043
JETRO CASH AND CARRY	566 HAMILTON PL	63	1051
BEHIND JETRO	566 HAMILTON AV	63	1052
Not reported	HAMILTON AVE / 18TH S	63	1061
Not reported	162 22ND ST	64	1066
GOWANUS BAY	33RD ST / 1ST AVE	69	1086
GREENWOOD SUB STATION	258 23RD ST	70	1087
VAULT 5745	2ND AVE / 36TH ST	71	1093
NEW YORK CITY TRANSIT	36TH ST/2ND AVE	71	1094
33RD & 2ND AVE	33RD / 2ND AVE	71	1096
TM #2125	2ND AV / 32ND ST	71	1104
NY HARDBOARD & PLYWOOD CORP	227 26TH ST	72	1107
BROOKLYN MARINE TERMINAL	FOOT OF 39TH ST	73	1109
SHOW AUTO SALES	4001 SECOND AVE	77	1166
ALAKA CHEMICALS	40TH ST. / 2ND AVENUE	77	1180
BROOKLYN CROSS HARBOR	RAILYARD 4302 1ST AV	77	1181
DAVIDSON PIPE SUPPLY CO	37TH ST/BET. 2ND / 3R	77	1192
Not reported	160 40TH ST	77	1193
2ND AVE &	39TH ST / 2ND AVE	77	1194
VAULT 2020	39TH ST/2ND AV	77	1194

EXECUTIVE SUMMARY

<u>Site</u>	<u>Address</u>	<u>Map ID</u>	<u>Page</u>
GILMORE SUPPLY	4101 1ST AVE	77	1199
Not reported	4014 FIRST AVE	77	1201
MC 88802	1ST AVE/39TH ST	77	1204
BS 3181	39TH ST / 1ST AVE	77	1206
INTERDYNAMICS, INC.	80 39TH STREET	77	1217
13-10 EAST 37TH STREET	13-10 EAST 37TH STREET	77	1221
12-15 37TH STREET	12-15 37TH STREET	77	1223
JACKIE GLEASON (FIFTH AVENUE)	871 FIFTH AVENUE	82	1253

PROPRIETARY DATABASES

Former Manufactured Gas (Coal Gas) Sites:

The existence and location of Coal Gas sites is provided exclusively to EDR by Real Property Scan, Inc. Copyright 1993 Real Property Scan, Inc. For a technical description of the types of hazards which may be found at such sites, contact your EDR customer service representative

A review of the Coal Gas list, as provided by EDR, has revealed that there are 5 Coal Gas sites within the searched area.

<u>Site</u>	<u>Address</u>	<u>Map ID</u>	<u>Page</u>
FULTON MUNICIPAL GAS CO.	263 NEVINS ST.	13	189
BROOKLYN UNION GAS CO.	157 SECOND AVE.	34	393
METROPOLITAN GAS LIGHT CO.	35 12TH ST.	34	403
CITIZENS GAS LIGHT CO.	437 SMITH ST.	37	688
KINGS COUNTY LIGHTING CO.	5430 FIRST AVE.	85	1266

BROWNFIELDS DATABASES

NY VCP: Voluntary Cleanup Agreements. The voluntary remedial program uses private monies to get contaminated sites remediated to levels allowing for the sites' productive use. The program covers virtually any kind of site and contamination.

A review of the VCP list, as provided by EDR, and dated 01/22/2004 has revealed that there are 3 VCP sites within the searched area.

<u>Site</u>	<u>Address</u>	<u>Map ID</u>	<u>Page</u>
53 BOERUM PLACE (AKA 237-41 ST	231-241 STATE STREET	1	5
455 SMITH STREET (VICHAR, INC.	455 SMITH STREET	37	687
WASTE MANAGEMENT- ALLEGRO FACI	518-526 COLUMBIA STREET	42	739

EXECUTIVE SUMMARY

Please refer to the end of the findings report for unmapped orphan sites due to poor or inadequate address information.

MAP FINDINGS SUMMARY

<u>Database</u>	<u>Total Plotted</u>
<u>FEDERAL ASTM STANDARD</u>	
NPL	0
Proposed NPL	0
CERCLIS	1
CERC-NFRAP	7
CORRACTS	2
RCRIS-TSD	1
RCRIS Lg. Quan. Gen.	18
RCRIS Sm. Quan. Gen.	215
ERNS	39
<u>STATE ASTM STANDARD</u>	
State Haz. Waste	2
State Landfill	26
LTANKS	160
UST	131
CBS UST	3
MOSF UST	3
VCP	3
SWTIRE	0
SWRCY	1
<u>FEDERAL ASTM SUPPLEMENTAL</u>	
CONSENT	0
ROD	0
Delisted NPL	0
FINDS	243
HMIRS	0
MLTS	0
MINES	0
NPL Liens	0
PADS	1
US BROWNFIELDS	0
DOD	0
RAATS	1
TRIS	2
TSCA	0
SSTS	0
FTTS	5
<u>STATE OR LOCAL ASTM SUPPLEMENTAL</u>	
HSWDS	0
AST	34
CBS AST	10

MAP FINDINGS SUMMARY

<u>Database</u>	<u>Total Plotted</u>
MOSF AST	2
NY Spills	377
DEL SHWS	0
<u>EDR PROPRIETARY HISTORICAL DATABASES</u>	
Coal Gas	5
<u>BROWNFIELDS DATABASES</u>	
US BROWNFIELDS	0
Brownfields	0
VCP	3

NOTES:

Sites may be listed in more than one database

MAP FINDINGS

Map ID Direction Distance Distance (ft.)Site Database(s) EPA ID Number EDR ID Number

1 252 ATLANTIC AVE/MOBIL LTANKS S102141406
 252 ATLANTIC AVE/MOBIL NY Spills N/A
 BKLYN, NY

SPILLS:

Spill Number: 9112527 Region of Spill: 2
 Spill Date: 03/09/1992 11:45 Reported to Dept: 03/09/1992 11:58
 ID: Not reported
 Date Call Received: Not reported
 Region Close Date : Not reported
 Material Spilled 1 : Not reported
 Spill Cause: Human Error Resource Affected: On Land
 Water Affected: Not reported Spill Source: Gas Station
 Facility Contact: Not reported Facility Tele: Not reported
 Investigator: TANG SWIS: 61
 Caller Name: Not reported Caller Agency: Not reported
 Caller Phone: Not reported Caller Extension: Not reported
 Notifier Name: Not reported Notifier Agency: Not reported
 Notifier Phone: Not reported Notifier Extension: Not reported
 PBS : Not reported
 Spiller Contact: Not reported Spiller Phone: Not reported
 Spiller: Not reported
 Spiller Address: Not reported
 Spill Class: Not reported
 Spill Closed Dt: 03/09/1992
 Spill Notifier: Affected Persons PBS Number: Not reported
 Cleanup Ceased: 03/09/1992
 Last Inspection: Not reported
 Cleanup Meets Standard: True
 Recommended Penalty: Penalty Not Recommended
 Spiller Cleanup Date: Not reported
 Enforcement Date: Not reported
 Investigation Complete: Not reported
 UST Involvement: False
 Spill Record Last Update: 08/18/1992
 Is Updated: False
 Corrective Action Plan Submitted: Not reported
 Date Spill Entered In Computer Data File: 03/11/1992
 Date Region Sent Summary to Central Office: Not reported
 True Date : Not reported
 Tank Test:
 PBS Number: Not reported
 Tank Number: Not reported
 Test Method: Not reported
 Capacity of Failed Tank: Not reported
 Leak Rate Failed Tank: Not reported
 Gross Leak Rate: Not reported
 Material:
 Material Class Type: 1
 Quantity Spilled: 1
 Units: Gallons
 Unknown Qty Spilled: Yes
 Quantity Recovered: 0
 Unknown Qty Recovered: False
 Material: GASOLINE
 Class Type: Petroleum
 Chem Abstract Service Number: GASOLINE
 Last Date: 09/29/1994
 Num Times Material Entry In File: 21329

MAP FINDINGS

Map ID
 Direction
 Distance
 Distance (ft.)Site

EDR ID Number
 EPA ID Number

Database(s)

252 ATLANTIC AVE/MOBIL (Continued)

S102141406

Remarks: Not reported
 DEC Remarks: Not reported

This is the most recent NY SPILLS record for this site.

The NY SPILLS database may contain additional details for this site.
 Please click here or contact your EDR Account Executive for more information.

LTANKS:

Spill Number:	9108199	Region of Spill:	2
Spill Date:	10/31/1991 09:15	Reported to Dept:	10/31/1991 14:23
ID:	Not reported	Date Call Received:	Not reported
Material Spilled 1 :	Not reported	Amount Spilled 1 :	Not reported
Region Close Dt :	Not reported		
Resource Affectd:	On Land		
Spill Cause:	Tank Overfill		
Water Affected:	Not reported	Spill Source:	Gas Station
Facility Contact:	Not reported	Facility Tele:	Not reported
Investigator:	FINGER	SWIS:	61
Caller Name:	Not reported	Caller Agency:	Not reported
Caller Phone:	Not reported	Caller Extension:	Not reported
Notifier Name:	Not reported	Notifier Agency:	Not reported
Notifier Phone:	Not reported	Notifier Extension:	Not reported
PBS :	Not reported		
Spiller Contact:	Not reported	Spiller Phone:	Not reported
Spiller:	Not reported		
Spiller Address:	Not reported		
Spill Class:	Not reported		
Spill Closed Dt:	10/31/1991		
Spill Notifier:	Affected Persons	PBS Number:	Not reported
Cleanup Ceased:	10/31/1991		
Last Inspection:	Not reported		
Cleanup Meets Standard:	True		
Recommended Penalty:	Penalty Not Recommended		
Spiller Cleanup Date:	Not reported		
Enforcement Date:	Not reported		
Investigation Complete:	Not reported		
UST Involvement:	True		
Spill Record Last Update:	08/18/1992		
Is Updated:	False		
Corrective Action Plan Submitted:	Not reported		
True Date :	Not reported		
Date Spill Entered In Computer Data File:	11/08/1991		
Date Region Sent Summary to Central Office:	Not reported		
Tank Test:			
PBS Number:	Not reported		
Tank Number:	Not reported		
Test Method:	Not reported		
Capacity of Failed Tank:	Not reported		
Leak Rate Failed Tank:	Not reported		
Gross Leak Rate:	Not reported		
Material:			
Material Class Type:	1		
Quantity Spilled:	1		
Units:	Gallons		
Unknown Qty Spilled:	Yes		
Quantity Recovered:	0		
Unknown Qty Recovered:	False		

MAP FINDINGS

Map ID
 Direction
 Distance
 Distance (ft.)Site

EDR ID Number
 EPA ID Number

Database(s)

252 ATLANTIC AVE/MOBIL (Continued)

S102141406

Material: GASOLINE
 Class Type: Petroleum
 Chem Abstract Service Number: GASOLINE
 Last Date: 09/29/1994
 Num Times Material Entry In File: 21329
 DEC Remarks: Not reported
 Spill Cause: CONTAINED ON PAVEMENT. SORBENT APPLIED PICKED UP.

**1 53 BOERUM PLACE (AKA 237-41 STATE ST.)
 231-241 STATE STREET
 BROOKLYN, NY 11201**

**VCP S106122303
 N/A**

NY VCP:
 Facility ID : V00597
 Region : 2

**1 120 SCHERMERHORN STREET
 120 SCHERMERHORN STREET
 BROOKLYN, NY**

**LTANKS S102671978
 N/A**

LTANKS:
 Spill Number: 9209002
 Spill Date: 11/04/1992 11:15
 ID: Not reported
 Material Spilled 1 :Not reported
 Region Close Dt : Not reported
 Resource Affectd: On Land
 Spill Cause: Tank Overfill
 Water Affected: Not reported
 Facility Contact: Not reported
 Investigator: O'DOWD
 Caller Name: Not reported
 Caller Phone: Not reported
 Notifier Name: Not reported
 Notifier Phone: Not reported
 PBS : Not reported
 Spiller Contact: Not reported
 Spiller: Not reported
 Spiller Address: Not reported
 Spill Class: Known release with minimal potential for fire or hazard. DEC Response.
 Willing Responsible Party. Corrective action taken.
 Spill Closed Dt: 11/04/1992
 Spill Notifier: Other
 Cleanup Ceased: 11/04/1992
 Last Inspection: Not reported
 Cleanup Meets Standard: True
 Recommended Penalty: Penalty Not Recommended
 Spiller Cleanup Date: Not reported
 Enforcement Date: Not reported
 Investigation Complete: Not reported
 UST Involvement: False
 Spill Record Last Update: Not reported

Region of Spill: 2
 Reported to Dept: 11/04/1992 11:48
 Date Call Received:Not reported
 Amount Spilled 1 : Not reported

Spill Source: Other Non Commercial/Industrial
 Facility Tele: Not reported
 SWIS: 61
 Caller Agency: Not reported
 Caller Extension: Not reported
 Notifier Agency: Not reported
 Notifier Extension: Not reported

Spiller Phone: Not reported

PBS Number: Not reported

MAP FINDINGS

Map ID
 Direction
 Distance
 Distance (ft.)Site

EDR ID Number
 EPA ID Number

Database(s)

120 SCHERMERHORN STREET (Continued)

S102671978

Is Updated: False
 Corrective Action Plan Submitted: Not reported
 True Date : Not reported
 Date Spill Entered In Computer Data File: 11/04/1992
 Date Region Sent Summary to Central Office: Not reported
 Tank Test:
 PBS Number: Not reported
 Tank Number: Not reported
 Test Method: Not reported
 Capacity of Failed Tank: Not reported
 Leak Rate Failed Tank: Not reported
 Gross Leak Rate: Not reported

Material:
 Material Class Type: 1
 Quantity Spilled: 10
 Units: Gallons
 Unknown Qty Spilled: 10
 Quantity Recovered: 0
 Unknown Qty Recovered: False
 Material: #4 FUEL OIL
 Class Type: Petroleum
 Chem Abstract Service Number: #4 FUEL OIL
 Last Date: 12/05/1994
 Num Times Material Entry In File: 1751

DEC Remarks: Not reported
 Spill Cause: BLDG SUPT STUCK TANK-TOLD DRIVER TANK WOULD TAKE 6500 GALS-OIL LEAKED OUT VENT TO CONCRETE AND SOIL AREAS AT 6053 GALS-SPILLER CONTAINED SPILL-COASTAL SPILL TEAM TO COMPLETE CLEANUP

2

**NEW YORK CITY WELFARE FAC
 210 LIVINGSTON STREET
 BROOKLYN, NY**

**LTANKS S103558972
 N/A**

LTANKS:

Spill Number: 0311816	Region of Spill: 2
Tank Number: 1	Tank Size : 10000
Test Method: HORNER EZ CHECK	Leak Rate: 0.00
Spill Date: 01/21/2004	Reported to Dept: Not reported
ID: 35369	Date Call Received:01/21/2004
Material Spilled 1 #4 FUEL OIL	Amount Spilled 1 : Unknown lbs.
Region Close Dt : / /	

Resource Affectd: GROUNDWATER
 Spill Cause: TANK TEST FAILURE
 Water Affected: Not reported

Spill Source: OTHER COMM/INDUSTRIAL

Spill Number: 9812016
 Spill Date: 12/24/1998 11:00
 ID: Not reported
 Material Spilled 1 :Not reported
 Region Close Dt : Not reported
 Resource Affectd: On Land
 Spill Cause: Tank Test Failure
 Water Affected: Not reported
 Facility Contact: RALPH MANGANELLO
 Investigator: ROMMEL
 Caller Name: Not reported
 Caller Phone: Not reported
 Notifier Name: Not reported
 Notifier Phone: Not reported

Region of Spill: 2
 Reported to Dept: 12/24/1998 11:20
 Date Call Received:Not reported
 Amount Spilled 1 : Not reported
 Spill Source: Other Non Commercial/Industrial
 Facility Tele: (212) 630-9237
 SWIS: 61
 Caller Agency: Not reported
 Caller Extension: Not reported
 Notifier Agency: Not reported
 Notifier Extension: Not reported

MAP FINDINGS

Map ID
 Direction
 Distance
 Distance (ft.)Site

EDR ID Number
 EPA ID Number

Database(s)

NEW YORK CITY WELFARE FAC (Continued)

S103558972

PBS : Not reported
 Spiller Contact: Not reported Spiller Phone: Not reported
 Spiller: CITY OF NEW YORK
 Spiller Address: NEW YORK, NY
 Spill Class: Known release that creates potential for fire or hazard. DEC Response.
 Willing Responsible Party. Corrective action taken.
 Spill Closed Dt: 03/19/1999
 Spill Notifier: Tank Tester PBS Number: 2-153184
 Cleanup Ceased: Not reported
 Last Inspection: Not reported
 Cleanup Meets Standard: False
 Recommended Penalty: Penalty Not Recommended
 Spiller Cleanup Date: Not reported
 Enforcement Date: Not reported
 Investigation Complete: Not reported
 UST Involvement: False
 Spill Record Last Update: 03/19/1999
 Is Updated: False
 Corrective Action Plan Submitted: Not reported
 True Date : Not reported
 Date Spill Entered In Computer Data File: 12/24/1998
 Date Region Sent Summary to Central Office: Not reported
 Tank Test:
 PBS Number: Not reported
 Tank Number: 1
 Test Method: Horner EZ Check
 Capacity of Failed Tank: 10000
 Leak Rate Failed Tank: 0.00
 Gross Leak Rate: Tank Test Failures only pass or fail
 Material:
 Material Class Type: 1
 Quantity Spilled: 0
 Units: Gallons
 Unknown Qty Spilled: No
 Quantity Recovered: 0
 Unknown Qty Recovered: True
 Material: #4 FUEL OIL
 Class Type: Petroleum
 Chem Abstract Service Number: #4 FUEL OIL
 Last Date: 12/05/1994
 Num Times Material Entry In File: 1751
 DEC Remarks: 2/23/99 Spoke to Morris Kreppel After repair the manhole manifold, the
 y retested the tank and it passed. He will submit paperwork for my revi
 ew. 3/1/99 Spoke to Morris Kreppel. After installing a new gasket
 , the tank passed the retest. Phiil Lodico, enforcement attny in Albany
 , got involved after 3 notices that the tank was overdue for testing. A
 pparently the city operates the tank so Kreppel forwarded the notices to
 the city who then ignored them. Currently being fined 11K, 10K oof wh
 ich will be waived if they comply within 60 days. Told Kreppel that he
 needs to submit an exposure affadavit complete with whether or not conta
 mination was encountered during the work. 3/19/99 Spill closed as
 per 3/4/99 letter from ABC Taank signed by Mark Salamack indicating that
 a gasket, nuts and bolts were replaced on the manhole and the system pas
 sed the HEZ3 retest and that no contamination was discovered during repa
 irs.
 Spill Cause: TANK TEST PERFORMED ON BEHALF OF COMMERCIAL COOLING SERVICE, HELEN, 718
) 492-2100. COMMERCIAL COOLING TO BE GIVEN A QUOTE FOR ISOLATING AND RE

MAP FINDINGS

Map ID
 Direction
 Distance
 Distance (ft.)Site

EDR ID Number
 EPA ID Number

Database(s)

NEW YORK CITY WELFARE FAC (Continued)

S103558972

TESTING THE TANK ONLY.

3

**COMMUNITY LIVING
 50 NEVINS ST
 BROOKLYN, NY**

**LTANKS S105135276
 N/A**

LTANKS:

Spill Number: 0209832
 Tank Number: 1
 Test Method: HORNER EZ CHECK
 Spill Date: 12/27/2002
 ID: 16866
 Material Spilled 1 #2 FUEL OIL
 Region Close Dt : 09/30/2003
 Resource Affectd: ON LAND
 Spill Cause: TANK TEST FAILURE
 Water Affected: Not reported

Region of Spill: 2
 Tank Size : 3000
 Leak Rate: 0.00
 Reported to Dept: Not reported
 Date Call Received:12/27/2002
 Amount Spilled 1 : Unknown Gal.

Spill Source: OTHER NON COMM/INSTITUTIONAL

Spill Number: 0104574
 Spill Date: 07/30/2001 08:45
 ID: Not reported
 Material Spilled 1 :Not reported
 Region Close Dt : Not reported
 Resource Affectd: On Land
 Spill Cause: Tank Test Failure
 Water Affected: Not reported
 Facility Contact: DEAN PETERSON
 Investigator: ROMMEL
 Caller Name: Not reported
 Caller Phone: Not reported
 Notifier Name: Not reported
 Notifier Phone: Not reported
 PBS : Not reported
 Spiller Contact: DEAN PETERSON
 Spiller: COMMUNITY LIVING
 Spiller Address: 50 NEVINS ST
 BROOKLYN, NY 11217

Region of Spill: 2
 Reported to Dept: 07/30/2001 09:27
 Date Call Received:Not reported
 Amount Spilled 1 : Not reported

Spill Source: Other Commercial/Industrial
 Facility Tele: (718) 788-4050
 SWIS: 61
 Caller Agency: Not reported
 Caller Extension: Not reported
 Notifier Agency: Not reported
 Notifier Extension: Not reported

Spiller Phone: (718) 788-4050

Spill Class: Known release with minimal potential for fire or hazard. DEC Response.
 Willing Responsible Party. Corrective action taken.

Spill Closed Dt: Not Closed

Spill Notifier: Tank Tester

PBS Number: Not reported

Cleanup Ceased: Not reported

Last Inspection: Not reported

Cleanup Meets Standard: False

Recommended Penalty: Penalty Not Recommended

Spiller Cleanup Date: Not reported

Enforcement Date: Not reported

Investigation Complete: Not reported

UST Involvement: False

Spill Record Last Update: 07/31/2001

Is Updated: False

Corrective Action Plan Submitted: Not reported

True Date : Not reported

Date Spill Entered In Computer Data File: 07/30/2001

Date Region Sent Summary to Central Office: Not reported

Tank Test:

PBS Number: Not reported

Tank Number: Not reported

Test Method: Not reported

MAP FINDINGS

Map ID
 Direction
 Distance
 Distance (ft.)Site

EDR ID Number
 EPA ID Number

Database(s)

COMMUNITY LIVING (Continued)

S105135276

Capacity of Failed Tank: Not reported
 Leak Rate Failed Tank: Not reported
 Gross Leak Rate: Not reported
 Material:
 Material Class Type: 1
 Quantity Spilled: 0
 Units: Gallons
 Unknown Qty Spilled: No
 Quantity Recovered: 0
 Unknown Qty Recovered: False
 Material: #2 FUEL OIL
 Class Type: Petroleum
 Chem Abstract Service Number: #2 FUEL OIL
 Last Date: 12/07/1994
 Num Times Material Entry In File: 24464
 DEC Remarks: Not reported
 Spill Cause: caller found the tank that may be connected to an abandoned tank and he believes that is why the tank test failed

3

**40 NEVINS ST
 BROOKLYN, NY**

**LTANKS S105054840
 N/A**

LTANKS:

Spill Number: 0101538
 Spill Date: 05/09/2001 17:15
 ID: Not reported
 Material Spilled 1 :Not reported
 Region Close Dt : Not reported
 Resource Affectd: On Land
 Spill Cause: Tank Failure
 Water Affected: Not reported
 Facility Contact: Not reported
 Investigator: TIPPLE
 Caller Name: Not reported
 Caller Phone: Not reported
 Notifier Name: Not reported
 Notifier Phone: Not reported
 PBS : Not reported
 Spiller Contact: ANTHONY CACHO
 Spiller: RICHARD KAPLON
 Spiller Address: 24-16 QUEENS PLAZA SO
 LONG ISLAND CITY, NY
 Spill Class: Known release with minimal potential for fire or hazard. DEC Response.
 Willing Responsible Party. Corrective action taken.
 Spill Closed Dt: Not Closed
 Spill Notifier: Other
 Cleanup Ceased: Not reported
 Last Inspection: Not reported
 Cleanup Meets Standard: False
 Recommended Penalty: Penalty Not Recommended
 Spiller Cleanup Date: Not reported
 Enforcement Date: Not reported
 Investigation Complete: Not reported
 UST Involvement: False
 Spill Record Last Update: 05/10/2001
 Is Updated: False
 Corrective Action Plan Submitted: Not reported
 True Date : Not reported

Region of Spill: 2
 Reported to Dept: 05/09/2001 20:31
 Date Call Received:Not reported
 Amount Spilled 1 : Not reported
 Spill Source: Other Commercial/Industrial
 Facility Tele: (718) 392-3456
 SWIS: 61
 Caller Agency: Not reported
 Caller Extension: Not reported
 Notifier Agency: Not reported
 Notifier Extension: Not reported
 Spiller Phone: (718) 357-7000
 PBS Number: Not reported

MAP FINDINGS

Map ID
 Direction
 Distance
 Distance (ft.)Site

EDR ID Number

Database(s) EPA ID Number

(Continued)

S105054840

Date Spill Entered In Computer Data File: 05/09/2001
 Date Region Sent Summary to Central Office: Not reported

Tank Test:
 PBS Number: Not reported
 Tank Number: Not reported
 Test Method: Not reported
 Capacity of Failed Tank: Not reported
 Leak Rate Failed Tank: Not reported
 Gross Leak Rate: Not reported

Material:
 Material Class Type: 1
 Quantity Spilled: 0
 Units: Gallons
 Unknown Qty Spilled: No
 Quantity Recovered: 0
 Unknown Qty Recovered: True
 Material: #2 FUEL OIL
 Class Type: Petroleum
 Chem Abstract Service Number: #2 FUEL OIL
 Last Date: 12/07/1994
 Num Times Material Entry In File: 24464

DEC Remarks: Not reported

Spill Cause: COMP RCVD A CALL FROM MR KAPLON ASKING TO CHECK INTO WHY HE WAS USING SO MUCH OIL - WHEN SERVICE MAN GOT TO LOCATION HE FOUND THERE WERE LEAKS IN TWO TANKS 275) THAT ARE IN BASEMENT - IT APPEARS THEY MAY HAVE BEEN LEAKING FOR SOME TIME AS THERE WAS SATURATED DIRT THAT HAD BEEN PLACED UNDER TANKS - THE LEGS OF THE TANKS ARE VERY UNSTABLE DUE TO RUSTY CONDITION AND MR KAPLON WAS ADVISED THAT SKAGGS/WALSH WANTED TO PUMP OUT THE TANKS FOR SAFETY REASONS - MR KAPLON REFUSED TO ALLOW THEM BACK INTO THE BUILDING AND WHEN THE STORE WHICH IS ALSO A TENANT OF THE BUILDING WAS CALLED FOR ENTRY MR KAPLON HAD TOLD THEM NOT TO LET ANYONE INTO BUILDING - MR KAPLON STATED THAT HE WANTED TO INVESTIGATE THE SITUATION HIMSELF BEFORE ANYTHING IS DONE

4

BISHOP MUGAVERO CTR.- GERIATRIC CARE INC
155 DEAN STREET
BROOKLYN, NY 11217

UST U003297834
N/A

PBS UST:

PBS Number: 2-603387 CBS Number: Not reported
 SPDES Number: Not reported SWIS ID: 6101

Operator: ANN C. CARROLL
 (718) 694-6711

Emergency Contact: JOSEPH PIPARO
 (718) 381-0265

Total Tanks: 1
 Owner: CATHOLIC MEDICAL CENTER OF BROOKLYN & QUEENS
 88-25 153RD STREET
 JAMAICA, NY 11432
 (718) 558-6900

Owner Type: Corporate/Commercial
 Owner Mark: First Owner
 Owner Subtype: Not reported
 Mailing Address: BISHOP MUGAVERO CENTER
 ATTN: JOSEPH PIPARO
 155 DEAN STREET
 BROOKLYN, NY 11217
 (718) 694-6700

Tank Status: Temporarily Out of Service

MAP FINDINGS

Map ID
 Direction
 Distance
 Distance (ft.)Site

EDR ID Number
 EPA ID Number

Database(s)

BISHOP MUGAVERO CTR.- GERIATRIC CARE INC (Continued)

U003297834

Capacity (gals):	6000	Install Date:	12/01/1994
Tank Location:	UNDERGROUND	Product Stored:	NOS 1,2, OR 4 FUEL OIL
Tank Id:	U6-632856	Pipe Internal:	NONE
Tank Type:	Equivalent technology	Pipe Type:	GALVANIZED STEEL
Tank Internal:	FIBERGLASS LINER [FRP]		
Pipe Location:	Underground		
Tank External:	NONE/FIBERGLASS		
Missing Data for Tank:	No Missing Data		
Pipe External:	NONE/NONE	Dispenser:	Gravity
Second Containment:	NONE/DOUBLED-WALLED TANK	Next Test Date:	Not reported
Leak Detection:	IN-TANK SYSTEM	Test Method:	Not reported
Overfill Prot:	High Level Alarm	Updated:	True
Date Tested:	Not reported	Owner Screen:	No data missing
Date Closed:	Not reported	Renewal Date:	Not reported
Deleted:	False	Federal ID:	Not reported
Dead Letter:	False	Facility Screen:	Minor data missing
FAMT:	Fiscal amount for registration fee is correct	Certification Date:	03/23/1998
Total Capacity:	6000	Expiration Date:	03/18/2003
Tank Screen:	No data missing	Inspector:	Not reported
Renew Flag:	Renwal has not been printed		
Certification Flag:	False		
Old PBS Number:	Not reported		
Inspected Date:	Not reported		
Inspection Result:	Not reported		
Lat/long:	Not reported		
Facility Type:	Not reported		
Town or City:	NEW YORK CITY		
Town or City Code:	01		
County Code:	61		
Region:	2		

4

**HOSPITAL OF THE HOLY FAMILY
 151-156 DEAN ST
 BROOKLYN, NY 11217**

**RCRIS-SQG 1000554206
 FINDS NYD986966653
 UST**

RCRIS:

Owner: CATHOLIC MED CNTR OF BROOKLYN & QUEENS
 (718) 657-6800
 EPA ID: NYD986966653
 Contact: JOSEPH MERINO
 (718) 657-6800

Classification: Small Quantity Generator
 TSD Activities: Not reported

Violation Status: No violations found

FINDS:

Other Pertinent Environmental Activity Identified at Site:
 Resource Conservation and Recovery Act Information system (RCRAINFO)

PBS UST:

PBS Number:	2-327069	CBS Number:	Not reported
SPDES Number:	Not reported	SWIS ID:	6101
Operator:	PASQUALE RICCARDELLI (718) 875-9200		
Emergency Contact:	PAUL CIARAMELLA (718) 875-9200		
Total Tanks:	0		

MAP FINDINGS

Map ID
 Direction
 Distance
 Distance (ft.)Site

EDR ID Number
 EPA ID Number

Database(s)

HOSPITAL OF THE HOLY FAMILY (Continued)

1000554206

Owner: CATHOLIC MEDICAL CENTER
 88-25 53 ST
 JALMAICA, NY 11432
 (718) 657-6800

Owner Type: Not reported
 Owner Mark: First Owner
 Owner Subtype: Not reported
 Mailing Address: CATHOLIC MEDICAL CENTER
 88-25 53 ST
 JALMAICA, NY 11432
 (718) 657-6800

Tank Status: Closed - Removed
 Capacity (gals): 20000
 Tank Location: UNDERGROUND
 Tank Id: 001
 Tank Type: Steel/carbon steel
 Tank Internal: Not reported
 Pipe Location: 1
 Tank External: Not reported
 Missing Data for Tank: Minor Data Missing
 Pipe External: Not reported
 Second Containment: NONE
 Leak Detection: NONE
 Overfill Prot: Product Level Gauge
 Date Tested: Not reported
 Date Closed: Not reported
 Deleted: False
 Dead Letter: False
 FAMT: Fiscal amount for registration fee is correct
 Total Capacity: 0
 Tank Screen: 0
 Renew Flag: Renewal has not been printed
 Certification Flag: False
 Old PBS Number: Not reported
 Inspected Date: Not reported
 Inspection Result: Not reported
 Lat/long: Not reported
 Facility Type: Not reported
 Town or City: NEW YORK CITY
 Town or City Code: 01
 County Code: 61
 Region: 2

Install Date: 12/01/1948
 Product Stored: NOS 5 OR 6 FUEL OIL
 Pipe Internal: Not reported
 Pipe Type: STEEL/IRON

Dispenser: Suction
 Next Test Date: Not reported
 Test Method: Not reported
 Updated: True
 Owner Screen: Minor data missing

Renewal Date: Not reported
 Federal ID: Not reported
 Facility Screen: Minor data missing
 Certification Date: 10/23/1987
 Expiration Date: 10/23/1992
 Inspector: Not reported

4

**122 HOYT STREET
 122 HOYT STREET
 BROOKLYN, NY**

**LTANKS S102232705
 N/A**

LTANKS:

Spill Number: 9605364
 Spill Date: 07/25/1996 14:00
 ID: Not reported
 Material Spilled 1 : Not reported
 Region Close Dt : Not reported
 Resource Affectd: On Land
 Spill Cause: Tank Test Failure
 Water Affected: Not reported
 Facility Contact: Not reported
 Investigator: SIGONA
 Caller Name: Not reported

Region of Spill: 2
 Reported to Dept: 07/25/1996 16:05
 Date Call Received: Not reported
 Amount Spilled 1 : Not reported

Spill Source: Other Commercial/Industrial
 Facility Tele: Not reported
 SWIS: 61
 Caller Agency: Not reported

MAP FINDINGS

Map ID
Direction
Distance
Distance (ft.)Site

EDR ID Number
EPA ID Number

Database(s)

122 HOYT STREET (Continued)

S102232705

Caller Phone: Not reported
Notifier Name: Not reported
Notifier Phone: Not reported
PBS : Not reported
Spiller Contact: ROBERT KLESHEFSKY
Spiller: Not reported
Spiller Address: -
Spill Class: Known release with minimal potential for fire or hazard. DEC Response. Willing Responsible Party. Corrective action taken.
Spill Closed Dt: Not Closed
Spill Notifier: Tank Tester
Cleanup Ceased: Not reported
Last Inspection: Not reported
Cleanup Meets Standard: False
Recommended Penalty: Penalty Not Recommended
Spiller Cleanup Date: Not reported
Enforcement Date: Not reported
Investigation Complete: Not reported
UST Involvement: False
Spill Record Last Update: 09/04/1996
Is Updated: False
Corrective Action Plan Submitted: Not reported
True Date : Not reported
Date Spill Entered In Computer Data File: 07/25/1996
Date Region Sent Summary to Central Office: Not reported
Tank Test:
PBS Number: Not reported
Tank Number: 001
Test Method: Horner EZ Check
Capacity of Failed Tank: 550
Leak Rate Failed Tank: 0.00
Gross Leak Rate: Not reported
Material:
Material Class Type: 1
Quantity Spilled: 0
Units: Gallons
Unknown Qty Spilled: No
Quantity Recovered: 0
Unknown Qty Recovered: True
Material: #2 FUEL OIL
Class Type: Petroleum
Chem Abstract Service Number: #2 FUEL OIL
Last Date: 12/07/1994
Num Times Material Entry In File: 24464
DEC Remarks: NO PBS FOR SITE
Spill Cause: gross fail on tank

5 **BOERUM HILL DRY CLEANERS**
391 PACIFIC STREET
BROOKLYN, NY 11201

RCRIS-SQG 1000307848
FINDS NYD981079916

MAP FINDINGS

Map ID		EDR ID Number
Direction		
Distance		
Distance (ft.)Site	Database(s)	EPA ID Number

BOERUM HILL DRY CLEANERS (Continued)

1000307848

RCRIS:

Owner: SUN HUI LEE
 (212) 555-1212
 EPA ID: NYD981079916
 Contact: Not reported
 Classification: Small Quantity Generator
 TSDF Activities: Not reported
 Violation Status: No violations found

NY MANIFEST

Additional detail is available in NY MANIFEST. Please contact your EDR Account Executive for more information.

FINDS:

Other Pertinent Environmental Activity Identified at Site:
 AIRS/AIRS Facility Subsystem (AIRS/AFS)
 Resource Conservation and Recovery Act Information system (RCRAINFO)

6

**438-440 ATLANTIC AVENUE
 438-440 ATLANTIC AVENUE
 BROOKLYN, NY**

**LTANKS S104276725
 N/A**

LTANKS:

Spill Number: 9514297	Region of Spill: 2
Spill Date: 02/09/1996 07:50	Reported to Dept: 02/09/1996 09:32
ID: Not reported	Date Call Received: Not reported
Material Spilled 1 : Not reported	Amount Spilled 1 : Not reported
Region Close Dt : Not reported	
Resource Affectd: On Land	
Spill Cause: Tank Overfill	
Water Affected: Not reported	Spill Source: Private Dwelling
Facility Contact: FRANK ODONNELL	Facility Tele: (718) 647-4200
Investigator: KRIMGOLD	SWIS: 61
Caller Name: Not reported	Caller Agency: Not reported
Caller Phone: Not reported	Caller Extension: Not reported
Notifier Name: Not reported	Notifier Agency: Not reported
Notifier Phone: Not reported	Notifier Extension: Not reported
PBS : Not reported	
Spiller Contact: BROOKLYN RESTORATION INC.	Spiller Phone: (718) 891-8300
Spiller: BAERENKLAU OIL CO	
Spiller Address: 740 JAMACA AVE BROOKLYN NY, NY 11208	
Spill Class: Known release with minimal potential for fire or hazard. DEC Response. Willing Responsible Party. Corrective action taken.	
Spill Closed Dt: 02/09/1996	
Spill Notifier: Responsible Party	PBS Number: Not reported
Cleanup Ceased: Not reported	
Last Inspection: Not reported	
Cleanup Meets Standard: False	
Recommended Penalty: Penalty Not Recommended	
Spiller Cleanup Date: Not reported	
Enforcement Date: Not reported	
Investigation Complete: Not reported	
UST Involvement: False	
Spill Record Last Update: 02/21/1996	
Is Updated: False	
Corrective Action Plan Submitted: Not reported	
True Date : Not reported	

MAP FINDINGS

Map ID
Direction
Distance
Distance (ft.)Site

EDR ID Number
Database(s) EPA ID Number

438-440 ATLANTIC AVENUE (Continued)

S104276725

Date Spill Entered In Computer Data File: 02/09/1996
Date Region Sent Summary to Central Office: Not reported
Tank Test:
PBS Number: Not reported
Tank Number: Not reported
Test Method: Not reported
Capacity of Failed Tank: Not reported
Leak Rate Failed Tank: Not reported
Gross Leak Rate: Not reported
Material:
Material Class Type: 1
Quantity Spilled: 2
Units: Gallons
Unknown Qty Spilled: 2
Quantity Recovered: 0
Unknown Qty Recovered: False
Material: #2 FUEL OIL
Class Type: Petroleum
Chem Abstract Service Number: #2 FUEL OIL
Last Date: 12/07/1994
Num Times Material Entry In File: 24464
DEC Remarks: CLEAN-UP BY THE SPILLER
Spill Cause: overfilled tank.

7
**HSBC BANK
1 HANSON PL
BROOKLYN, NY**

**LTANKS S105997119
N/A**

LTANKS:
Spill Number: 0207736
Tank Number: 1 & 2
Test Method: HORNER EZ CHECK
Spill Date: 10/25/2002
ID: 14115
Material Spilled 1 #2 FUEL OIL
Region Close Dt : 06/26/2003
Resource Affectd: ON LAND
Spill Cause: TANK TEST FAILURE
Water Affected: Not reported
Region of Spill: 2
Tank Size : 6000
Leak Rate: 0.00
Reported to Dept: Not reported
Date Call Received:10/25/2002
Amount Spilled 1 : 0 Gal.
Spill Source: OTHER NON COMM/INSTITUTIONAL

7
**BROOKLYN MUSIC SCHOOL
126 ST. FELIX STREET
NEW YORK CITY, NY**

**LTANKS S100145646
N/A**

LTANKS:
Spill Number: 8907009
Spill Date: 10/17/1989 11:15
ID: Not reported
Material Spilled 1 :Not reported
Region Close Dt : Not reported
Resource Affectd: On Land
Spill Cause: Tank Test Failure
Water Affected: Not reported
Facility Contact: Not reported
Investigator: BATTISTA
Caller Name: Not reported
Caller Phone: Not reported
Notifier Name: Not reported
Region of Spill: 2
Reported to Dept: 10/17/1989 11:41
Date Call Received:Not reported
Amount Spilled 1 : Not reported
Spill Source: Other Commercial/Industrial
Facility Tele: (718) 638-5660
SWIS: 61
Caller Agency: Not reported
Caller Extension: Not reported
Notifier Agency: Not reported

MAP FINDINGS

Map ID
 Direction
 Distance
 Distance (ft.)Site

EDR ID Number
 EPA ID Number

Database(s)

126TH STREET/FELIX STREET (Continued)

S100494529

Facility Contact:	Not reported	Facility Tele:	Not reported
Investigator:	CAMMISA	SWIS:	61
Caller Name:	Not reported	Caller Agency:	Not reported
Caller Phone:	Not reported	Caller Extension:	Not reported
Notifier Name:	Not reported	Notifier Agency:	Not reported
Notifier Phone:	Not reported	Notifier Extension:	Not reported
PBS :	Not reported		
Spiller Contact:	Not reported	Spiller Phone:	Not reported
Spiller:	Not reported		
Spiller Address:	Not reported		
Spill Class:	Known release with minimal potential for fire or hazard. DEC Response. Willing Responsible Party. Corrective action taken.		
Spill Closed Dt:	12/22/1992		
Spill Notifier:	Other	PBS Number:	Not reported
Cleanup Ceased:	12/22/1992		
Last Inspection:	Not reported		
Cleanup Meets Standard:	True		
Recommended Penalty:	Penalty Not Recommended		
Spiller Cleanup Date:	Not reported		
Enforcement Date:	Not reported		
Investigation Complete:	Not reported		
UST Involvement:	False		
Spill Record Last Update:	Not reported		
Is Updated:	False		
Corrective Action Plan Submitted:		Not reported	
True Date :	Not reported		
Date Spill Entered In Computer Data File:	12/22/1992		
Date Region Sent Summary to Central Office:	Not reported		
Tank Test:			
PBS Number:	Not reported		
Tank Number:	Not reported		
Test Method:	Not reported		
Capacity of Failed Tank:	Not reported		
Leak Rate Failed Tank:	Not reported		
Gross Leak Rate:	Not reported		
Material:			
Material Class Type:	1		
Quantity Spilled:	1		
Units:	Gallons		
Unknown Qty Spilled:	Yes		
Quantity Recovered:	0		
Unknown Qty Recovered:	False		
Material:	#2 FUEL OIL		
Class Type:	Petroleum		
Chem Abstract Service Number:	#2 FUEL OIL		
Last Date:	12/07/1994		
Num Times Material Entry In File:	24464		
DEC Remarks:	Not reported		
Spill Cause:	IN BASEMENT ON CONCRETE FLOOR OLD OIL LINE IN RESIDENCE LEAKING PETRO OIL ON SCENE AND CLEANING UP		

MAP FINDINGS

Map ID
 Direction
 Distance
 Distance (ft.)Site

EDR ID Number

Database(s) EPA ID Number

8 IS 293
 284 BALTIC ST
 BROOKLYN, NY

LTANKS S103941512
 N/A

LTANKS:

Spill Number:	9903531	Region of Spill:	2
Spill Date:	06/28/1999 07:45	Reported to Dept:	06/28/1999 10:15
ID:	Not reported	Date Call Received:	Not reported
Material Spilled 1 :	Not reported	Amount Spilled 1 :	Not reported
Region Close Dt :	Not reported		
Resource Affectd:	On Land		
Spill Cause:	Tank Overfill		
Water Affected:	Not reported	Spill Source:	Other Non Commercial/Industrial
Facility Contact:	FRANK CARDELLO	Facility Tele:	(718) 391-6832
Investigator:	SIGONA	SWIS:	61
Caller Name:	Not reported	Caller Agency:	Not reported
Caller Phone:	Not reported	Caller Extension:	Not reported
Notifier Name:	Not reported	Notifier Agency:	Not reported
Notifier Phone:	Not reported	Notifier Extension:	Not reported
PBS :	Not reported		
Spiller Contact:	CALLER	Spiller Phone:	(315) 764-4737
Spiller:	BOARD OF EDUCATION		
Spiller Address:	20-11 QUEENS PLZ N LONG ISLAND CITY, NY 11101		
Spill Class:	Known release with minimal potential for fire or hazard. DEC Response. Willing Responsible Party. Corrective action taken.		
Spill Closed Dt:	Not Closed		
Spill Notifier:	Other	PBS Number:	Not reported
Cleanup Ceased:	Not reported		
Last Inspection:	Not reported		
Cleanup Meets Standard:	False		
Recommended Penalty:	Penalty Not Recommended		
Spiller Cleanup Date:	Not reported		
Enforcement Date:	Not reported		
Investigation Complete:	Not reported		
UST Involvement:	False		
Spill Record Last Update:	06/30/1999		
Is Updated:	False		
Corrective Action Plan Submitted:	Not reported		
True Date :	Not reported		
Date Spill Entered In Computer Data File:	06/28/1999		
Date Region Sent Summary to Central Office:	Not reported		
Tank Test:			
PBS Number:	Not reported		
Tank Number:	Not reported		
Test Method:	Not reported		
Capacity of Failed Tank:	Not reported		
Leak Rate Failed Tank:	Not reported		
Gross Leak Rate:	Not reported		
Material:			
Material Class Type:	1		
Quantity Spilled:	50		
Units:	Gallons		
Unknown Qty Spilled:	50		
Quantity Recovered:	0		
Unknown Qty Recovered:	True		
Material:	#4 FUEL OIL		
Class Type:	Petroleum		
Chem Abstract Service Number:	#4 FUEL OIL		

MAP FINDINGS

Map ID
 Direction
 Distance
 Distance (ft.)Site

EDR ID Number
 EPA ID Number

Database(s)

IS 293 (Continued)

S103941512

Last Date: 12/05/1994
 Num Times Material Entry In File: 1751
 DEC Remarks: DEC Sigona) called Issac Mungra PTC) at 11:15 A.M. on 6/28/99. The vent line released product during tank overfill. PTC is sending a cleanup crew as they are one block away from the School where the spill occurred. PTC will call DEC with an update, after they complete the cleanup for the School.
 Spill Cause: caller reports unknown reason for spill.

9

**PUBLIC SCHOOL 38K
 450 PACIFIC STREET
 BROOKLYN, NY 11217**

**UST U003740140
 N/A**

PBS UST:
 PBS Number: 2-356166 CBS Number: Not reported
 SPDES Number: Not reported SWIS ID: 6101
 Operator: JAMES CHILDERS
 (718) 858-8732
 Emergency Contact: JAMES CHILDERS
 (718) 951-8285
 Total Tanks: 2
 Owner: N.Y.C. SCHOOL CONSTRUCTION AUTHORITY
 30-30 THOMSON AVENUE
 LONG ISLAND CITY, NY 11101
 (718) 472-8605
 Owner Type: Local Government
 Owner Mark: First Owner
 Owner Subtype: Not reported
 Mailing Address: TDX/BECOM JV
 ATTN: OBIOMA ACHARA NTROL
 25-34 JACKSON AVENUE
 LONG ISLAND CITY, NY 11101
 (718) 472-9350
 Tank Status: Temporarily Out of Service
 Capacity (gals): 7500
 Tank Location: UNDERGROUND, VAULTED, WITH ACCESS
 Tank Id: 001 Install Date: Not reported
 Tank Type: Steel/carbon steel Product Stored: NOS 1,2, OR 4 FUEL OIL
 Tank Internal: NONE Pipe Internal: NONE
 Pipe Location: Underground Pipe Type: STEEL/IRON
 Tank External: PAINTED/ASPHALT COATING
 Missing Data for Tank: No Missing Data
 Pipe External: JACKETED
 Second Containment: VAULT
 Leak Detection: INTERSTITIAL MONITORING
 Overfill Prot: High Level Alarm Dispenser: Suction
 Date Tested: Not reported Next Test Date: Not reported
 Date Closed: Not reported Test Method: Not reported
 Deleted: False Updated: True
 Dead Letter: False Owner Screen: Minor data missing
 FAMT: Fiscal amount for registration fee is correct
 Total Capacity: 15000 Renewal Date: Not reported
 Tank Screen: No data missing Federal ID: Not reported
 Renew Flag: Renewal has not been printed Facility Screen: No data missing
 Certification Flag: False Certification Date: 05/15/2000
 Old PBS Number: Not reported Expiration Date: 06/28/2003
 Inspected Date: Not reported Inspector: Not reported
 Inspection Result: Not reported
 Lat/long: Not reported

MAP FINDINGS

Map ID
 Direction
 Distance
 Distance (ft.)Site

EDR ID Number
 EPA ID Number

Database(s)

PUBLIC SCHOOL 38K (Continued)

U003740140

Facility Type:	SCHOOL		
Town or City:	NEW YORK CITY		
Town or City Code:	01		
County Code:	61		
Region:	2		
PBS Number:	2-356166	CBS Number:	Not reported
SPDES Number:	Not reported	SWIS ID:	6101
Operator:	JAMES CHILDERS (718) 858-8732		
Emergency Contact:	JAMES CHILDERS (718) 951-8285		
Total Tanks:	2		
Owner:	N.Y.C. SCHOOL CONSTRUCTION AUTHORITY 30-30 THOMSON AVENUE LONG ISLAND CITY, NY 11101 (718) 472-8605		
Owner Type:	Local Government		
Owner Mark:	First Owner		
Owner Subtype:	Not reported		
Mailing Address:	TDX/BECOM JV ATTN: OBIOMA ACHARA 25-34 JACKSON AVENUE LONG ISLAND CITY, NY 11101 (718) 472-9350	NTROL	
Tank Status:	Temporarily Out of Service		
Capacity (gals):	7500		
Tank Location:	UNDERGROUND, VAULTED, WITH ACCESS		
Tank Id:	002	Install Date:	Not reported
Tank Type:	Steel/carbon steel	Product Stored:	NOS 1,2, OR 4 FUEL OIL
Tank Internal:	NONE	Pipe Internal:	NONE
Pipe Location:	Underground	Pipe Type:	STEEL/IRON
Tank External:	JACKETED		
Missing Data for Tank:	No Missing Data		
Pipe External:	JACKETED		
Second Containment:	VAULT		
Leak Detection:	INTERSTITIAL MONITORING		
Overfill Prot:	High Level Alarm	Dispenser:	Suction
Date Tested:	Not reported	Next Test Date:	Not reported
Date Closed:	Not reported	Test Method:	Not reported
Deleted:	False	Updated:	True
Dead Letter:	False	Owner Screen:	Minor data missing
FAMT:	Fiscal amount for registration fee is correct		
Total Capacity:	15000	Renewal Date:	Not reported
Tank Screen:	No data missing	Federal ID:	Not reported
Renew Flag:	Renwal has not been printed	Facility Screen:	No data missing
Certification Flag:	False	Certification Date:	05/15/2000
Old PBS Number:	Not reported	Expiration Date:	06/28/2003
Inspected Date:	Not reported	Inspector:	Not reported
Inspection Result:	Not reported		
Lat/long:	Not reported		
Facility Type:	SCHOOL		
Town or City:	NEW YORK CITY		
Town or City Code:	01		
County Code:	61		
Region:	2		

MAP FINDINGS

Map ID			EDR ID Number
Direction			
Distance			
Distance (ft.)	Site	Database(s)	EPA ID Number

PUBLIC SCHOOL 38K (Continued)

U003740140

**9 NYC BD OF ED - PUBLIC SCHOOL 38 K
450 PACIFIC ST
BROOKLYN, NY 11217**

**RCRIS-SQG 1001028759
FINDS NYR000009910**

RCRIS:

Owner: NYC BD OF ED
(718) 935-5010
EPA ID: NYR000009910
Contact: Not reported
Classification: Small Quantity Generator
TSD Activities: Not reported
Violation Status: No violations found

NY MANIFEST

Additional detail is available in NY MANIFEST. Please contact your EDR Account Executive for more information.

FINDS:

Other Pertinent Environmental Activity Identified at Site:
Resource Conservation and Recovery Act Information system (RCRAINFO)

**10 ALFRED RESIDENCE
209 BERGEN ST
BROOKLYN, NY**

**NY Spills S104194556
N/A**

SPILLS:

Spill Number: 9906499	Region of Spill: 2
Spill Date: 08/31/1999 17:10	Reported to Dept: 08/31/1999 18:13
ID: Not reported	
Date Call Received: Not reported	
Region Close Date : Not reported	
Material Spilled 1 :Not reported	Amount Spilled 1 : Not reported
Spill Cause: Unknown	Resource Affected: On Land
Water Affected: Not reported	Spill Source: Private Dwelling
Facility Contact: OLGA ALFRED	Facility Tele: (718) 624-4881
Investigator: SACCACIO	SWIS: 61
Caller Name: Not reported	Caller Agency: Not reported
Caller Phone: Not reported	Caller Extension: Not reported
Notifier Name: Not reported	Notifier Agency: Not reported
Notifier Phone: Not reported	Notifier Extension: Not reported
PBS : Not reported	
Spiller Contact: OLGA ALFRED	Spiller Phone: (718) 624-4881
Spiller: ALFRED RESIDENCE	
Spiller Address: 209 BERGEN ST BROOKLYN	
Spill Class: Known release with minimal potential for fire or hazard. DEC Response. Willing Responsible Party. Corrective action taken.	
Spill Closed Dt: 09/23/1999	
Spill Notifier: Affected Persons	PBS Number: Not reported
Cleanup Ceased: Not reported	
Last Inspection: Not reported	
Cleanup Meets Standard: False	
Recommended Penalty: Penalty Not Recommended	
Spiller Cleanup Date: Not reported	
Enforcement Date: Not reported	
Investigation Complete: Not reported	
UST Involvement: False	

MAP FINDINGS

Map ID
 Direction
 Distance
 Distance (ft.)Site

EDR ID Number
 EPA ID Number

Database(s)

ALFRED RESIDENCE (Continued)

S104194556

Spill Record Last Update: 09/23/1999
 Is Updated: False
 Corrective Action Plan Submitted: Not reported
 Date Spill Entered In Computer Data File: 08/31/1999
 Date Region Sent Summary to Central Office: Not reported
 True Date : Not reported
 Tank Test:
 PBS Number: Not reported
 Tank Number: Not reported
 Test Method: Not reported
 Capacity of Failed Tank: Not reported
 Leak Rate Failed Tank: Not reported
 Gross Leak Rate: Not reported

Material:
 Material Class Type: 1
 Quantity Spilled: 0
 Units: Gallons
 Unknown Qty Spilled: No
 Quantity Recovered: 0
 Unknown Qty Recovered: False
 Material: #2 FUEL OIL
 Class Type: Petroleum
 Chem Abstract Service Number: #2 FUEL OIL
 Last Date: 12/07/1994
 Num Times Material Entry In File: 24464

Remark: OIL COMPANY CAME TO CLEAN THE FURNACE AND APPARENTLY SPILLED SOME OIL ON THE FLOOR AND IN THE FLOOR DRAIN. HOUSE NOW SMELLS OF OIL. OIL CO. IS WEATHER FUEL, 802 JAMICA AV, 718-647-1400. REQ CONTACT FROM DEC.

DEC Remarks: Called the caller and they said that the fuel company was sending someone to clean it up. On 9/23/99 called the caller again to confirm that they oil was cleaned up and it was. Spill closed.

11 **NYCHA GOWANUS**
211 HOYT STREET
BROOKLYN, NY 11201

RCRIS-SQG 1000550089
FINDS NYD986870491

RCRIS:
 Owner: NYC HOUSING AUTHORITY
 (212) 306-3229
 EPA ID: NYD986870491
 Contact: Not reported
 Classification: Small Quantity Generator
 TSD Activities: Not reported
 Violation Status: No violations found

FINDS:
 Other Pertinent Environmental Activity Identified at Site:
 AIRS/AIRS Facility Subsystem (AIRS/AFS)
 Resource Conservation and Recovery Act Information system (RCRAINFO)

MAP FINDINGS

Map ID
 Direction
 Distance
 Distance (ft.)Site
 Database(s)
 EDR ID Number
 EPA ID Number

11 **NYCHA - GOWANUS HOUSES** **RCRIS-SQG** **1001224061**
195 HOYT ST **FINDS** **NYR000052779**
BROOKLYN, NY 11217

RCRIS:

Owner: NYCHA
 (212) 306-3229
 EPA ID: NYR000052779
 Contact: FRANK OCELLO
 (212) 306-3229
 Classification: Small Quantity Generator
 TSD Activities: Not reported
 Violation Status: No violations found

NY MANIFEST

Additional detail is available in NY MANIFEST. Please contact your EDR Account Executive for more information.

FINDS:

Other Pertinent Environmental Activity Identified at Site:
 Resource Conservation and Recovery Act Information system (RCRAINFO)

12 **MANHOLE 65433** **NY Spills** **S105236787**
WYCKOFF ST/BOND **N/A**
BROOKLYN, NY

SPILLS:

Spill Number: 0109444 Region of Spill: 2
 Spill Date: 12/26/2001 12:10 Reported to Dept: 12/26/2001 13:06
 ID: Not reported
 Date Call Received: Not reported
 Region Close Date : Not reported
 Material Spilled 1 :Not reported Amount Spilled 1 : Not reported
 Spill Cause: Unknown Resource Affected: On Land
 Water Affected: Not reported Spill Source: Unknown
 Facility Contact: CHARLIE MCCARTHY Facility Tele: Not reported
 Investigator: FOLEY SWIS: 61
 Caller Name: Not reported Caller Agency: Not reported
 Caller Phone: Not reported Caller Extension: Not reported
 Notifier Name: Not reported Notifier Agency: Not reported
 Notifier Phone: Not reported Notifier Extension: Not reported
 PBS : Not reported
 Spiller Contact: Not reported Spiller Phone: (212) 580-6765
 Spiller: UNKNOWN
 Spiller Address: Not reported
 Spill Class: Known release with minimal potential for fire or hazard. DEC Response.
 Willing Responsible Party. Corrective action taken.
 Spill Closed Dt: Not Closed
 Spill Notifier: Other PBS Number: Not reported
 Cleanup Ceased: Not reported
 Last Inspection: Not reported
 Cleanup Meets Standard: False
 Recommended Penalty: Penalty Not Recommended
 Spiller Cleanup Date: Not reported
 Enforcement Date: Not reported
 Investigation Complete: Not reported
 UST Involvement: False
 Spill Record Last Update: 01/02/2002
 Is Updated: True
 Corrective Action Plan Submitted: Not reported
 Date Spill Entered In Computer Data File: 12/26/2001

MAP FINDINGS

Map ID
 Direction
 Distance
 Distance (ft.)Site

EDR ID Number
 EPA ID Number

Database(s)

MANHOLE 65433 (Continued)

S105236787

Date Region Sent Summary to Central Office: Not reported
 True Date : Not reported
 Tank Test:
 PBS Number: Not reported
 Tank Number: Not reported
 Test Method: Not reported
 Capacity of Failed Tank: Not reported
 Leak Rate Failed Tank: Not reported
 Gross Leak Rate: Not reported
 Material:
 Material Class Type: 1
 Quantity Spilled: 1
 Units: Gallons
 Unknown Qty Spilled: Yes
 Quantity Recovered: 0
 Unknown Qty Recovered: False
 Material: UNKNOWN PETROLEUM
 Class Type: Petroleum
 Chem Abstract Service Number: UNKNOWN PETROLEUM
 Last Date: 09/29/1994
 Num Times Material Entry In File: 16414
 Remark: 2 QTS UNK OIL ON 2000 GALS WATER CONTAINED TO MANHOLE - SAMPLE TAKEN CLEAN UP PENDING RESULTS CON ED 140697
 DEC Remarks: Con Ed e2mis 140697 Notes: 12-26-01 1230hrs 2qt unknown oil on 2000 gal water in manhole 65433. Only oil filled equipment in hole is hi-fdr . Does not see sump or sewer connection. To take liquid sample. Clean Harbors to do cleanup. LSN 00--12217-001 81ppm PCBs. Con Ed tanker ordered to pump out manhole. Clean Harbors notified to respond to wash manhole.

13

**CON ED
 3RD AVE YARD
 BROOKLYN, NY**

**NY Spills S102239110
 N/A**

SPILLS:

Spill Number: 9702955	Region of Spill: 2
Spill Date: 06/09/1997 14:00	Reported to Dept: 06/09/1997 15:30
ID: Not reported	
Date Call Received: Not reported	
Region Close Date : Not reported	
Material Spilled 1 :Not reported	Amount Spilled 1 : Not reported
Spill Cause: Equipment Failure	Resource Affected: On Land
Water Affected: Not reported	Spill Source: Commercial Vehicle
Facility Contact: MIKE CESARE	Facility Tele: (000) 000-0000
Investigator: ENGELHARDT	SWIS: 61
Caller Name: Not reported	Caller Agency: Not reported
Caller Phone: Not reported	Caller Extension: Not reported
Notifier Name: Not reported	Notifier Agency: Not reported
Notifier Phone: Not reported	Notifier Extension: Not reported
PBS : Not reported	
Spiller Contact: UNK	Spiller Phone: (212) 580-6763
Spiller: VENDORS TRUCK	
Spiller Address: UNK	
Spill Class: Known release with minimal potential for fire or hazard. DEC Response. Willing Responsible Party. Corrective action taken.	
Spill Closed Dt: Not Closed	
Spill Notifier: Affected Persons	PBS Number: Not reported
Cleanup Ceased: Not reported	

MAP FINDINGS

Map ID
 Direction
 Distance
 Distance (ft.)Site

EDR ID Number
 Database(s) EPA ID Number

CON ED (Continued)

S102239110

Last Inspection: Not reported
 Cleanup Meets Standard: False
 Recommended Penalty: Penalty Not Recommended
 Spiller Cleanup Date: Not reported
 Enforcement Date: Not reported
 Investigation Complete: Not reported
 UST Involvement: False
 Spill Record Last Update: 06/11/1997
 Is Updated: False
 Corrective Action Plan Submitted: Not reported
 Date Spill Entered In Computer Data File: 06/09/1997
 Date Region Sent Summary to Central Office: Not reported
 True Date : Not reported
 Tank Test:
 PBS Number: Not reported
 Tank Number: Not reported
 Test Method: Not reported
 Capacity of Failed Tank: Not reported
 Leak Rate Failed Tank: Not reported
 Gross Leak Rate: Not reported

Material:
 Material Class Type: 1
 Quantity Spilled: 5
 Units: Gallons
 Unknown Qty Spilled: 5
 Quantity Recovered: 0
 Unknown Qty Recovered: True
 Material: GEAR OIL
 Class Type: Petroleum
 Chem Abstract Service Number: GEAR OIL
 Last Date: Not reported
 Num Times Material Entry In File: 29

Remark: VENDOR TRUCK WAS LEAKING GEAR OIL AS IT DROVE THRU CON ED SITE CON ED O
 N SCENE CLEANING UP SPILL FROM PAVEMENT

DEC Remarks: Not reported

This is the most recent NY SPILLS record for this site.

The NY SPILLS database may contain additional details for this site.
 Please click here or contact your EDR Account Executive for more information.

13

**THIRD AV YARD
 222 FIRST ST
 BROOKLYN, NY**

**NY Spills S104652697
 N/A**

SPILLS:

Spill Number: 0001798
 Spill Date: 05/11/2000 20:30
 ID: Not reported
 Date Call Received: Not reported
 Region Close Date : Not reported

Region of Spill: 2
 Reported to Dept: 05/11/2000 22:03

Material Spilled 1 :Not reported
 Spill Cause: Human Error
 Water Affected: Not reported
 Facility Contact: Not reported
 Investigator: O'CONNELL
 Caller Name: Not reported
 Caller Phone: Not reported
 Notifier Name: Not reported

Amount Spilled 1 : Not reported
 Resource Affected: On Land
 Spill Source: Other Commercial/Industrial
 Facility Tele: () -
 SWIS: 61
 Caller Agency: Not reported
 Caller Extension: Not reported
 Notifier Agency: Not reported

MAP FINDINGS

Map ID
 Direction
 Distance
 Distance (ft.)Site

EDR ID Number
 EPA ID Number

Database(s)

THIRD AV YARD (Continued)

S104652697

Notifier Phone:	Not reported	Notifier Extension:	Not reported
PBS :	Not reported		
Spiller Contact:	Not reported	Spiller Phone:	Not reported
Spiller:	CON EDISON		
Spiller Address:	4 IRVING PLACE NEW YORK, NY 10003		
Spill Class:	Known release with minimal potential for fire or hazard. DEC Response. Willing Responsible Party. Corrective action taken.		
Spill Closed Dt:	06/20/2000		
Spill Notifier:	Responsible Party	PBS Number:	Not reported
Cleanup Ceased:	Not reported		
Last Inspection:	Not reported		
Cleanup Meets Standard:	False		
Recommended Penalty:	Penalty Not Recommended		
Spiller Cleanup Date:	Not reported		
Enforcement Date:	Not reported		
Investigation Complete:	Not reported		
UST Involvement:	False		
Spill Record Last Update:	06/20/2000		
Is Updated:	False		
Corrective Action Plan Submitted:	Not reported		
Date Spill Entered In Computer Data File:	05/11/2000		
Date Region Sent Summary to Central Office:	Not reported		
True Date :	Not reported		
Tank Test:			
PBS Number:	Not reported		
Tank Number:	Not reported		
Test Method:	Not reported		
Capacity of Failed Tank:	Not reported		
Leak Rate Failed Tank:	Not reported		
Gross Leak Rate:	Not reported		
Material:			
Material Class Type:	1		
Quantity Spilled:	10		
Units:	Gallons		
Unknown Qty Spilled:	10		
Quantity Recovered:	0		
Unknown Qty Recovered:	False		
Material:	#6 FUEL OIL		
Class Type:	Petroleum		
Chem Abstract Service Number:	#6 FUEL OIL		
Last Date:	07/28/1994		
Num Times Material Entry In File:	2190		
Remark:	contractor clean ventures) working for con ed dumped 10 gal of 6 fuel oil into the flush pit from one of their trucks - clean up pending clean up crew - no ref yet		
DEC Remarks:	Con Ed E2MIS notes: Clean Ventures was dumping in Brooklyn Flush Facility and had dumped 10 gallons 6 fuel oil. Immediately shut down facility . There was no discharge to city sewer. Mobilizing personnel to do clean up. Currently, investigationn underway as to where the oil came from. The structures cleaned were TMs or vaults - non-hazardous waste. 3 samples taken PCB, oil ID and flashpoint. 1 sample rear of truck. 1 solid sample from pits from solid debris area. Found sewer discharge area clean. No contaminated product has entered the treatment plant. Update 5/11/00, 2230 hrs - Clean Ventures has arrived on location. Clean up crew on way. Update 5/11/00, 2255 hrs - Clean Ventures driver indicated that he started off the day with a clean vehicle and as per his non-		

MAP FINDINGS

Map ID
 Direction
 Distance
 Distance (ft.)Site

EDR ID Number
 EPA ID Number

Database(s)

THIRD AV YARD (Continued)

S104652697

ha paperwork he cleaned the following 4 structures in Yonkers before dumping at 3rd Avenue Yard: 1 - tm5509 - Sawmill River Rd. n/o Delaware Ave. 2 - vs282 - Nepperhaw Ave. 3 - tm4085 - 937 Sawmill Riverr Rd n/o Odell Ave. 4 - v4607 - Nepperhaw Ave. s/o Tompkins Ave. Update 5/12/00, 0335 hrs - Clean Ventures removed 12 of water and any visible signs of oily debris and cleaned side walls of all settling pits. They are now in the process of setting up to remove solid debris from dumping pit. 2 of the 5 samples being analyzed at Chem Lab for oil ID have been identified as a light fuel oil such as home heating oil. Update 5/12/00, 0730 hrs - Clean up completed by vendor (Clean Ventures). Solid debris will be disposed as hazardous for lead and asbestos. Update 5/12/00 - PCB results all <1 ppm Flashpoint all >140 deg F

13

**FLUSHPIT 3RD AVE YARD
 222 FIRST STREET
 BROOKLYN, NY**

**NY Spills S104880303
 N/A**

SPILLS:

Spill Number:	0009168	Region of Spill:	2
Spill Date:	11/08/2000 13:00	Reported to Dept:	11/08/2000 15:11
ID:	Not reported		
Date Call Received:	Not reported		
Region Close Date :	Not reported		
Material Spilled 1 :	Not reported	Amount Spilled 1 :	Not reported
Spill Cause:	Unknown	Resource Affected:	On Land
Water Affected:	Not reported	Spill Source:	Unknown
Facility Contact:	STEVEN ROMERO	Facility Tele:	Not reported
Investigator:	O'CONNELL	SWIS:	61
Caller Name:	Not reported	Caller Agency:	Not reported
Caller Phone:	Not reported	Caller Extension:	Not reported
Notifier Name:	Not reported	Notifier Agency:	Not reported
Notifier Phone:	Not reported	Notifier Extension:	Not reported
PBS :	Not reported		
Spiller Contact:	Not reported	Spiller Phone:	(212) 580-6763
Spiller:	UNKNOWN FOR NOW		
Spiller Address:	SAME		
Spill Class:	Known release with minimal potential for fire or hazard. DEC Response. Willing Responsible Party. Corrective action taken.		
Spill Closed Dt:	11/14/2000		
Spill Notifier:	Affected Persons	PBS Number:	Not reported
Cleanup Ceased:	Not reported		
Last Inspection:	Not reported		
Cleanup Meets Standard:	False		
Recommended Penalty:	Penalty Not Recommended		
Spiller Cleanup Date:	Not reported		
Enforcement Date:	Not reported		
Investigation Complete:	Not reported		
UST Involvement:	False		
Spill Record Last Update:	01/16/2001		
Is Updated:	False		
Corrective Action Plan Submitted:	Not reported		
Date Spill Entered In Computer Data File:	11/08/2000		
Date Region Sent Summary to Central Office:	Not reported		
True Date :	Not reported		
Tank Test:			
PBS Number:	Not reported		
Tank Number:	Not reported		
Test Method:	Not reported		
Capacity of Failed Tank:	Not reported		

MAP FINDINGS

Map ID
 Direction
 Distance
 Distance (ft.)Site

EDR ID Number

Database(s) EPA ID Number

FLUSHPIT 3RD AVE YARD (Continued)

S104880303

Leak Rate Failed Tank: Not reported
 Gross Leak Rate: Not reported
 Material:
 Material Class Type: 2
 Quantity Spilled: 0
 Units: Gallons
 Unknown Qty Spilled: No
 Quantity Recovered: 0
 Unknown Qty Recovered: True
 Material: UNKNOWN HAZARDOUS MATERIAL
 Class Type: Hazardous
 Chem Abstract Service Number: UNKNOWN HAZARDOUS MATERIAL
 Last Date: 07/28/1994
 Num Times Material Entry In File: 2093

Remark: they took soil samples and came back with readings of 18,000ppm pcb.cle
 anup pending test results and flush pit is closed. 134301 con ed

DEC Remarks: DEC Investigator Notes: Sam Arakhan spoke to Ed Radtke at 4:15pm. Se
 cond sample was collected and sent to CHem Lab for re-analysis. Results
 expected tonight. Original sample was a composite taken from drying bin
 prior to disposal. This load haas been segregated on-site awaiting conf
 irmatory samples. Referred to DSHM-Sam Arakhan for follow-up 11/9/0
 0. e2MIS Notes: Routine soil sample taken on 11/7/00 from drying bin
 at 3rd Ave Flush Pit came back as 18,000ppm PCB. At this time soource u
 nknown and amount unknown. Contained to drying bin. R. Saladino notifi
 ed the following: Bill Wallace ERT), M. Saladino EH S), Ed Radtke EH S)
 , G. Pennecke EH S) and E. Dessen Law Dept.). E2MIS report turned in by
 R. Saladino at request of Bill Wallace. Flush pit has been closed. Due
 to high PCB count, Chem Lab will resample solids and retest. Update 1
 440: B. Cohen of EH S requested that Chem Lab take 20 grab samples of so
 il in drying bin. Update 11/8/00 1900hrs: Chem Lab took 20 samples fro
 m drying bin. Drying bin area was isolated where suspected high PCB s a
 re. Advised EPA and DEC of situation and plans. E. Radtke advised us t
 o wait for all results prior to disposal and cleanup. Update 11/9/00
 1615hrs: LSN 00-106224-Results 8048ppm the reported PCB result is the a
 verage of four sample analysis). Cleanup to be performed as >500ppm PCB
 . Steve Ferrone secured TSDF and rolloffs for waste. Grid maps were ma
 de of contaminated areas. Chem lab technician took 255 pre-wipe samples
 of dumping pad. Dumping pad area and backhoe were covered with tarpauli
 n. DEC Sam Arakhan inspected site and reviewed our action plan. Sam wo
 uld like to be present when we drum the first four feet of debris which
 is suspect forthe high PCB concentration. Present were the following:Ed
 Radtke, G. Pennecke, R. James, R. Saladino, C. Fernande , V. Deville .
 Cleanup will commence tomorrow pending weather conditions. Barry Cohen
 rovided a sampling/disposal plan. This plan waas faxed to Sam Arakhan.
 Update 11/10/00 1930hrs: Drummed first four feet of debris pile. This w
 as a total of 16 drums. All drums were individually tested. Drums were
 labeled and marked pending analysis. DEC Sam Arakhan visited site durin
 g drumming operation. Sam instructed us that the drums could remain on
 -site at Flush Facility pending results for proper disposal. Four 20 ya
 rd lined dumpsters were loaded with the balance of debris from the dryin
 g bin area. 3 of the dumpsters were pllaced adjacent to the north garag
 e. 1 was placed inside the north garage. All dumpsters were properly l
 abeled and caution tape was placed around the area. Chem Lab took all r
 equired samples from each dumpster. Results have been received for the
 wwipes which were taken of the dumping pad. All 25 wipes passed. Upd
 ate 11/11/00: Chem Lab results have been posted for solid debris from du
 mpster 20015, LSN 00-10792, all six samples are non-ha ardous for PCBs.

MAP FINDINGS

Map ID
 Direction
 Distance
 Distance (ft.)Site

EDR ID Number
 EPA ID Number

Database(s)

FLUSHPIT 3RD AVE YARD (Continued)

S104880303

Update 11/11/00: 2 additional dumpsters were loaded with solids from the west dumping pad. The dumpsters were labeled and placed inside the north garage. The drying bin area was double washed with detergent and rinsed, using a pressure washer and Bio Gen cleaner. Twenty-one post-wipe samples of the drying bin area were taken by chem lab. Dumping pads and facility backhoe 91202) were double washed and rinsed. All liquids were removed as hazardous for PCBs by tanker from Clean Harbors, manifest NYG1703439. The liquids were being shipped to Spring Grove Resource Recovery, Cincinnati, OH 45232. Nine post-wipe samples were taken of backhoe. All work areas have been covered with plastic or tarpaulins pending the wipe results. The facility remains closed pending results and direction from EHS.

13

**3RD AVE YARD CON ED
 222 1ST ST
 BRONKLYN, NY**

**NY Spills S103274365
 N/A**

SPILLS:

Spill Number:	9801934	Region of Spill:	2
Spill Date:	05/14/1998 10:30	Reported to Dept:	05/14/1998 11:24
ID:	Not reported		
Date Call Received:	Not reported		
Region Close Date :	Not reported		
Material Spilled 1 :	Not reported	Amount Spilled 1 :	Not reported
Spill Cause:	Unknown	Resource Affected:	In Sewer
Water Affected:	Not reported	Spill Source:	Unknown
Facility Contact:	RICHARD ROACH	Facility Tele:	(212) 580-6764
Investigator:	ENGELHARDT	SWIS:	61
Caller Name:	Not reported	Caller Agency:	Not reported
Caller Phone:	Not reported	Caller Extension:	Not reported
Notifier Name:	Not reported	Notifier Agency:	Not reported
Notifier Phone:	Not reported	Notifier Extension:	Not reported
PBS :	Not reported		
Spiller Contact:	RICHARD ROACH	Spiller Phone:	(212) 580-6764
Spiller:	3RD AVE YARD CON ED		
Spiller Address:	222 1ST ST BRONKLYN, NY		
Spill Class:	Known release with minimal potential for fire or hazard. DEC Response. Willing Responsible Party. Corrective action taken.		
Spill Closed Dt:	06/12/1998		
Spill Notifier:	Affected Persons	PBS Number:	Not reported
Cleanup Ceased:	Not reported		
Last Inspection:	Not reported		
Cleanup Meets Standard:	False		
Recommended Penalty:	Penalty Not Recommended		
Spiller Cleanup Date:	Not reported		
Enforcement Date:	Not reported		
Investigation Complete:	Not reported		
UST Involvement:	False		
Spill Record Last Update:	06/26/2000		
Is Updated:	False		
Corrective Action Plan Submitted:	Not reported		
Date Spill Entered In Computer Data File:	05/14/1998		
Date Region Sent Summary to Central Office:	Not reported		
True Date :	Not reported		
Tank Test:			
PBS Number:	Not reported		
Tank Number:	Not reported		
Test Method:	Not reported		

MAP FINDINGS

Map ID
Direction
Distance
Distance (ft.)Site

EDR ID Number
Database(s)
EPA ID Number

3RD AVE YARD CON ED (Continued)

S103274365

Capacity of Failed Tank: Not reported
Leak Rate Failed Tank: Not reported
Gross Leak Rate: Not reported
Material:
Material Class Type: 4
Quantity Spilled: 4
Units: Gallons
Unknown Qty Spilled: 4
Quantity Recovered: 0
Unknown Qty Recovered: False
Material: UNKNOWN MATERIAL
Class Type: Unknown
Chem Abstract Service Number: UNKNOWN MATERIAL
Last Date: 11/09/1994
Num Times Material Entry In File: 9140
Remarks: unknown were it came from or what product is cleanup is taking place now
DEC Remarks: 6/11/98 e-mail from Con Ed ERT Dan Shah: product similar to dielectric fluid < 1ppm PCB); vendor s dumpster overflowed the liquid; clean-up co completed 5/14/98 2100); double washed asphalt and catch basin.

13

HOLDING AREA & 3RD ST
222 1ST AVE
BROOKLYN, NY

NY Spills S102180167
N/A

SPILLS:

Spill Number: 9605700 Region of Spill: 2
Spill Date: 07/31/1996 08:07 Reported to Dept: 08/02/1996 13:30
ID: Not reported
Date Call Received: Not reported
Region Close Date : Not reported
Material Spilled 1 :Not reported Amount Spilled 1 : Not reported
Spill Cause: Equipment Failure Resource Affected: On Land
Water Affected: Not reported Spill Source: Commercial Vehicle
Facility Contact: MR OPAK Facility Tele: (212) 580-6763
Investigator: KATZ SWIS: 61
Caller Name: Not reported Caller Agency: Not reported
Caller Phone: Not reported Caller Extension: Not reported
Notifier Name: Not reported Notifier Agency: Not reported
Notifier Phone: Not reported Notifier Extension: Not reported
PBS : Not reported
Spiller Contact: STEVE ROMERO Spiller Phone: (718) 802-5178
Spiller: CON EDISON
Spiller Address: 4 IRVING PLACE
NEW YORK, NY 10003
Spill Class: Known release with minimal potential for fire or hazard. DEC Response.
Willing Responsible Party. Corrective action taken.
Spill Closed Dt: 08/02/1996
Spill Notifier: Responsible Party PBS Number: Not reported
Cleanup Ceased: Not reported
Last Inspection: Not reported
Cleanup Meets Standard: False
Recommended Penalty: Penalty Not Recommended
Spiller Cleanup Date: Not reported
Enforcement Date: Not reported
Investigation Complete: Not reported
UST Involvement: False
Spill Record Last Update: 09/03/1996
Is Updated: False
Corrective Action Plan Submitted: Not reported

MAP FINDINGS

Map ID
 Direction
 Distance
 Distance (ft.)Site

EDR ID Number
 EPA ID Number

Database(s)

HOLDING AREA & 3RD ST (Continued)

S102180167

Date Spill Entered In Computer Data File: 08/02/1996
 Date Region Sent Summary to Central Office: Not reported
 True Date : Not reported
 Tank Test:
 PBS Number: Not reported
 Tank Number: Not reported
 Test Method: Not reported
 Capacity of Failed Tank: Not reported
 Leak Rate Failed Tank: Not reported
 Gross Leak Rate: Not reported
 Material:
 Material Class Type: 3
 Quantity Spilled: 1
 Units: Gallons
 Unknown Qty Spilled: Yes
 Quantity Recovered: 1
 Unknown Qty Recovered: False
 Material: ANTIFREEZE
 Class Type: Non Pet/Non Haz
 Chem Abstract Service Number: ANTIFREEZE
 Last Date: Not reported
 Num Times Material Entry In File: 0
 Remarks: SPILL FROM OVERHEATED TRUCK. ONTO PAVEMENT. CLEANED UP.
 DEC Remarks: Not reported

This is the most recent NY SPILLS record for this site.

The NY SPILLS database may contain additional details for this site.
 Please click here or contact your EDR Account Executive for more information.

13

**3RD AVE YARD
 222 FIRST ST
 BROOKLYN, NY**

**NY Spills S102239537
 N/A**

SPILLS:

Spill Number: 0300475	Region of Spill: 2
Tank Number: Not reported	Tank Size : Not reported
Test Method: Not reported	Leak Rate: Not reported
Spill Date: 04/14/2003	Reported to Dept: Not reported
ID: 21641	
Date Call Received: 04/14/2003	
Region Close Date : 04/15/2003	
Material Spilled 1 :DIELECTRIC FLUID	Amount Spilled 1 : 1 Gal.
Spill Cause: ON LAND	Resource Affected: ON LAND
Water Affected: Not reported	Spill Source: OTHER COMM/INDUSTRIAL

This is the most recent NY SPILLS record for this site.

The NY SPILLS database may contain additional details for this site.
 Please click here or contact your EDR Account Executive for more information.

MAP FINDINGS

Map ID Direction Distance Distance (ft.)Site Database(s) EPA ID Number EDR ID Number

13 **THIRD AVENUE YARD** **UST** **U001832241**
222 FIRST STREET **AST** **N/A**
BROOKLYN, NY 11215

PBS UST:
 PBS Number: 2-452726 CBS Number: Not reported
 SPDES Number: Not reported SWIS ID: 6101
 Operator: T & S DEPT.
 (718) 204-4029
 Emergency Contact: CENTRAL INFORMATION GROUP
 (212) 580-6763
 Total Tanks: 3
 Owner: CONSOLIDATED EDISON CO OF NY
 4 IRVING PLACE RM 300
 NEW YORK, NY 10003
 (212) 460-3968
 Owner Type: Corporate/Commercial
 Owner Mark: First Owner
 Owner Subtype: Not reported
 Mailing Address: CONSOLIDATED EDISON CO OF NY
 ATTN: W.A.HOMYK DIRECTOR
 4 IRVING PLACE RM 300
 NEW YORK, NY 10003
 (212) 460-3968
 Tank Status: Closed - Removed
 Capacity (gals): 4000
 Tank Location: UNDERGROUND
 Tank Id: 41-D(004) Install Date: 09/01/1998
 Tank Type: Steel/carbon steel Product Stored: DIESEL
 Tank Internal: NONE Pipe Internal: NONE
 Pipe Location: Underground Pipe Type: GALVANIZED STEEL
 Tank External: NONE/NONE
 Missing Data for Tank: No Missing Data
 Pipe External: NONE/NONE
 Second Containment: NONE/NONE
 Leak Detection: NONE/IN-TANK SYSTEM
 Overfill Prot: High Level Alarm Dispenser: Suction
 Date Tested: Not reported Next Test Date: Not reported
 Date Closed: 05/01/1998 Test Method: Not reported
 Deleted: False Updated: True
 Dead Letter: False Owner Screen: No data missing
 FAMT: Fiscal amount for registration fee is correct
 Total Capacity: 8275 Renewal Date: Not reported
 Tank Screen: No data missing Federal ID: Not reported
 Renew Flag: Renewal has not been printed Facility Screen: No data missing
 Certification Flag: False Certification Date: 07/30/1999
 Old PBS Number: Not reported Expiration Date: 08/23/2003
 Inspected Date: Not reported Inspector: Not reported
 Inspection Result: Not reported
 Lat/long: Not reported
 Facility Type: UTILITY
 Town or City: NEW YORK CITY
 Town or City Code: 01
 County Code: 61
 Region: 2
 PBS Number: 2-452726 CBS Number: Not reported
 SPDES Number: Not reported SWIS ID: 6101
 Operator: T & S DEPT.

MAP FINDINGS

Map ID
 Direction
 Distance
 Distance (ft.)Site

EDR ID Number
 EPA ID Number

Database(s)

THIRD AVENUE YARD (Continued)

U001832241

Emergency Contact: (718) 204-4029
 CENTRAL INFORMATION GROUP
 (212) 580-6763

Total Tanks: 3
 Owner: CONSOLIDATED EDISON CO OF NY
 4 IRVING PLACE RM 300
 NEW YORK, NY 10003
 (212) 460-3968

Owner Type: Corporate/Commercial
 Owner Mark: First Owner
 Owner Subtype: Not reported
 Mailing Address: CONSOLIDATED EDISON CO OF NY
 ATTN: W.A.HOMYK DIRECTOR
 4 IRVING PLACE RM 300
 NEW YORK, NY 10003
 (212) 460-3968

Tank Status: In Service
 Capacity (gals): 4000
 Tank Location: UNDERGROUND
 Tank Id: G05
 Tank Type: Fiberglass coated steel
 Tank Internal: NONE
 Pipe Location: Underground
 Tank External: FIBERGLASS/SACRIFICIAL ANODE
 Missing Data for Tank: No Missing Data
 Pipe External: FIBERGLASS/SACRIFICIAL ANODE
 Second Containment: NONE/DOUBLED-WALLED TANK
 Leak Detection: NONE/INTERSTITIAL MONITORING
 Overfill Prot: High Level Alarm, Catch Basin
 Date Tested: Not reported
 Date Closed: Not reported
 Deleted: False
 Dead Letter: False
 FAMT: Fiscal amount for registration fee is correct
 Total Capacity: 8275
 Tank Screen: No data missing
 Renew Flag: Renewal has not been printed
 Certification Flag: False
 Old PBS Number: Not reported
 Inspected Date: Not reported
 Inspection Result: Not reported
 Lat/long: Not reported
 Facility Type: UTILITY
 Town or City: NEW YORK CITY
 Town or City Code: 01
 County Code: 61
 Region: 2

Install Date: 11/01/1998
 Product Stored: UNLEADED GASOLINE
 Pipe Internal: NONE
 Pipe Type: STEEL/IRON

Dispenser: Suction
 Next Test Date: Not reported
 Test Method: Not reported
 Updated: True
 Owner Screen: No data missing
 Renewal Date: Not reported
 Federal ID: Not reported
 Facility Screen: No data missing
 Certification Date: 07/30/1999
 Expiration Date: 08/23/2003
 Inspector: Not reported

PBS Number: 2-452726
 SPDES Number: Not reported
 Operator: T & S DEPT.
 (718) 204-4029

Emergency Contact: CENTRAL INFORMATION GROUP
 (212) 580-6763

Total Tanks: 3
 Owner: CONSOLIDATED EDISON CO OF NY
 4 IRVING PLACE RM 300

MAP FINDINGS

Map ID
 Direction
 Distance
 Distance (ft.)Site

EDR ID Number
 EPA ID Number

Database(s)

THIRD AVENUE YARD (Continued)

U001832241

NEW YORK, NY 10003
 (212) 460-3968

Owner Type: Corporate/Commercial
 Owner Mark: First Owner
 Owner Subtype: Not reported
 Mailing Address: CONSOLIDATED EDISON CO OF NY
 ATTN: W.A.HOMYK DIRECTOR
 4 IRVING PLACE RM 300
 NEW YORK, NY 10003
 (212) 460-3968

Tank Status: In Service
 Capacity (gals): 4000
 Tank Location: UNDERGROUND
 Tank Id: D06
 Tank Type: Fiberglass coated steel
 Tank Internal: NONE
 Pipe Location: Underground
 Tank External: FIBERGLASS/SACRIFICIAL ANODE
 Missing Data for Tank: No Missing Data
 Pipe External: FIBERGLASS/SACRIFICIAL ANODE
 Second Containment: NONE/DOUBLED-WALLED TANK
 Leak Detection: NONE/INTERSTITIAL MONITORING
 Overfill Prot: High Level Alarm, Catch Basin
 Date Tested: Not reported
 Date Closed: Not reported
 Deleted: False
 Dead Letter: False
 FAMT: Fiscal amount for registration fee is correct
 Total Capacity: 8275
 Tank Screen: No data missing
 Renew Flag: Renewal has not been printed
 Certification Flag: False
 Old PBS Number: Not reported
 Inspected Date: Not reported
 Inspection Result: Not reported
 Lat/long: Not reported
 Facility Type: UTILITY
 Town or City: NEW YORK CITY
 Town or City Code: 01
 County Code: 61
 Region: 2

Install Date: 11/01/1998
 Product Stored: DIESEL
 Pipe Internal: NONE
 Pipe Type: STEEL/IRON

Dispenser: Suction
 Next Test Date: Not reported
 Test Method: Not reported
 Updated: True
 Owner Screen: No data missing

Renewal Date: Not reported
 Federal ID: Not reported
 Facility Screen: No data missing
 Certification Date: 07/30/1999
 Expiration Date: 08/23/2003
 Inspector: Not reported

PBS Number: 2-452726
 SPDES Number: Not reported
 Operator: T & S DEPT.
 (718) 204-4029

CBS Number: Not reported
 SWIS ID: 6101

Emergency Contact: CENTRAL INFORMATION GROUP
 (212) 580-6763

Total Tanks: 3
 Owner: CONSOLIDATED EDISON CO OF NY
 4 IRVING PLACE RM 300
 NEW YORK, NY 10003
 (212) 460-3968

Owner Type: Corporate/Commercial
 Owner Mark: First Owner
 Owner Subtype: Not reported
 Mailing Address: CONSOLIDATED EDISON CO OF NY

MAP FINDINGS

Map ID
 Direction
 Distance
 Distance (ft.)Site

EDR ID Number
 EPA ID Number

Database(s)

THIRD AVENUE YARD (Continued)

U001832241

ATTN: W.A.HOMYK DIRECTOR
 4 IRVING PLACE RM 300
 NEW YORK, NY 10003
 (212) 460-3968

Tank Status:	Closed - Removed	Install Date:	09/01/1998
Capacity (gals):	2500	Product Stored:	DIESEL
Tank Location:	UNDERGROUND	Pipe Internal:	NONE
Tank Id:	001	Pipe Type:	GALVANIZED STEEL
Tank Type:	Steel/carbon steel		
Tank Internal:	NONE		
Pipe Location:	None		
Tank External:	NONE/NONE		
Missing Data for Tank:	No Missing Data		
Pipe External:	NONE/NONE		
Second Containment:	NONE/NONE		
Leak Detection:	NONE/NONE		
Overfill Prot:	None	Dispenser:	Suction
Date Tested:	03/01/1998	Next Test Date:	Not reported
Date Closed:	05/01/1998	Test Method:	PROECO SEWER TEST
Deleted:	False	Updated:	True
Dead Letter:	False	Owner Screen:	No data missing
FAMT:	Fiscal amount for registration fee is correct		
Total Capacity:	8275	Renewal Date:	Not reported
Tank Screen:	No data missing	Federal ID:	Not reported
Renew Flag:	Renwal has not been printed	Facility Screen:	No data missing
Certification Flag:	False	Certification Date:	07/30/1999
Old PBS Number:	Not reported	Expiration Date:	08/23/2003
Inspected Date:	Not reported	Inspector:	Not reported
Inspection Result:	Not reported		
Lat/long:	Not reported		
Facility Type:	UTILITY		
Town or City:	NEW YORK CITY		
Town or City Code:	01		
County Code:	61		
Region:	2		
PBS Number:	2-452726	CBS Number:	Not reported
SPDES Number:	Not reported	SWIS ID:	6101
Operator:	T & S DEPT. (718) 204-4029		
Emergency Contact:	CENTRAL INFORMATION GROUP (212) 580-6763		
Total Tanks:	3		
Owner:	CONSOLIDATED EDISON CO OF NY 4 IRVING PLACE RM 300 NEW YORK, NY 10003 (212) 460-3968		
Owner Type:	Corporate/Commercial		
Owner Mark:	First Owner		
Owner Subtype:	Not reported		
Mailing Address:	CONSOLIDATED EDISON CO OF NY ATTN: W.A.HOMYK DIRECTOR 4 IRVING PLACE RM 300 NEW YORK, NY 10003 (212) 460-3968		
Tank Status:	Closed - Removed		
Capacity (gals):	2500		

MAP FINDINGS

Map ID
 Direction
 Distance
 Distance (ft.)Site

EDR ID Number
 EPA ID Number

Database(s)

THIRD AVENUE YARD (Continued)

U001832241

Tank Location:	UNDERGROUND	Install Date:	09/01/1998
Tank Id:	002	Product Stored:	UNLEADED GASOLINE
Tank Type:	Steel/carbon steel	Pipe Internal:	NONE
Tank Internal:	NONE	Pipe Type:	GALVANIZED STEEL
Pipe Location:	None		
Tank External:	NONE/NONE		
Missing Data for Tank:	No Missing Data	Dispenser:	Suction
Pipe External:	NONE/NONE	Next Test Date:	Not reported
Second Containment:	NONE/NONE	Test Method:	PROECO SEWER TEST
Leak Detection:	NONE/NONE	Updated:	True
Overfill Prot:	None	Owner Screen:	No data missing
Date Tested:	03/01/1998	Renewal Date:	Not reported
Date Closed:	05/01/1998	Federal ID:	Not reported
Deleted:	False	Facility Screen:	No data missing
Dead Letter:	False	Certification Date:	07/30/1999
FAMT:	Fiscal amount for registration fee is correct	Expiration Date:	08/23/2003
Total Capacity:	8275	Inspector:	Not reported
Tank Screen:	No data missing		
Renew Flag:	Renwal has not been printed		
Certification Flag:	False		
Old PBS Number:	Not reported		
Inspected Date:	Not reported		
Inspection Result:	Not reported		
Lat/long:	Not reported		
Facility Type:	UTILITY		
Town or City:	NEW YORK CITY		
Town or City Code:	01		
County Code:	61		
Region:	2		

This is the most recent NY PBS data for this site.

The NY PBS database contains 2 additional records for this site.
 Please click here or contact your EDR Account Executive for more information.

PBS AST:

PBS Number:	2-452726	CBS Number:	Not reported
SPDES Number:	Not reported	SWIS Code:	6101
Federal ID:	Not reported	Previous PBS#:	Not reported
Facility Status:	1 - Active PBS facility, i.e. total capacity of the PBS tanks is greater than 1,100 gallons, regardless if Subpart 360-14 tanks exist or not at the facility.		
Facility Type:	UTILITY		
Owner Type:	Corporate/Commercial		
Owner Sub Type:	Not reported		
Owner:	CONSOLIDATED EDISON CO OF NY 4 IRVING PLACE RM 300 NEW YORK, NY 10003		
Owner Phone:	(212) 460-3968		
Facility Phone:	(718) 204-4029		
Operator:	T & S DEPT.		
Emergency Name:	CENTRAL INFORMATION GROUP		
Emergency Phone:	(212) 580-6763		
Total Tanks:	3		
Total Capacity:	8275		
Tank ID:	3RD-1		
Capacity (Gal):	275		
Missing Data for Tank :	No data missing		
Tank Location:	ABOVEGROUND		

MAP FINDINGS

Map ID
 Direction
 Distance
 Distance (ft.)Site

EDR ID Number
 EPA ID Number

Database(s)

THIRD AVENUE YARD (Continued)

U001832241

Product Stored:	USED OIL	
Tank Type:	Steel/carbon steel	
Install Date:	12/01/1985	
Tank Internal:	NONE	
Tank External:	PAINTED/ASPHALT COATING	
Tank Containment:	NONE/NONE	
Pipe Type:	NONE	
Pipe Location:	None	
Pipe Internal:	NONE	
Pipe External:	NONE/NONE	
Leak Detection:	NONE/NONE	
Overfill Protection:	None	
Dispenser Method:	Suction	
Date Tested:	/ /	Next Test Date: / /
Date Closed:	/ /	Test Method: Not reported
Updated:	True	Deleted: False
Date Inspected:	Not reported	Inspector: Not reported
Result of Inspection:	Not reported	
Mailing Name:	CONSOLIDATED EDISON CO OF NY	
Mailing Address:	4 IRVING PLACE RM 300 NEW YORK, NY 10003	
Mailing Contact:	W.A.HOMYK DIRECTOR	
Mailing Telephone:	(212) 460-3968	
Owner Mark:	First Owner	Expiration Date: 08/23/2003
Certification Flag:	False	Certification Date: 07/30/1999
Renew Flag:	False	Renew Date: / /
Lat/Long:	Not reported	
Dead Letter:	False	
Facility Screen:	No data missing	
Owner Screen:	No data missing	
Tank Screen:	No data missing	
Town or City:	NEW YORK CITY	
Town or City Code:	01	
County Code:	61	
Region:	2	
Fiscal Amount for Registration Fee is Correct:	True	

13

**FLUSH PIT
 222 FIRST ST
 BROOKLYN, NY**

**NY Spills S103484823
 N/A**

SPILLS:

Spill Number:	9807969	Region of Spill:	2
Spill Date:	09/27/1998 16:00	Reported to Dept:	09/29/1998 22:09
ID:	Not reported		
Date Call Received:	Not reported		
Region Close Date :	Not reported		
Material Spilled 1 :	Not reported	Amount Spilled 1 :	Not reported
Spill Cause:	Human Error	Resource Affected:	On Land
Water Affected:	Not reported	Spill Source:	Commercial Vehicle
Facility Contact:	JOE DEVOTI	Facility Tele:	(212) 580-6763
Investigator:	O'CONNELL	SWIS:	61
Caller Name:	Not reported	Caller Agency:	Not reported
Caller Phone:	Not reported	Caller Extension:	Not reported
Notifier Name:	Not reported	Notifier Agency:	Not reported
Notifier Phone:	Not reported	Notifier Extension:	Not reported
PBS :	Not reported		
Spiller Contact:	JOE DEVOTI	Spiller Phone:	(212) 580-6763
Spiller:	CON ED		

MAP FINDINGS

Map ID
Direction
Distance
Distance (ft.)Site

EDR ID Number

Database(s) EPA ID Number

FLUSH PIT (Continued)

S103484823

Spiller Address: 4 IRVING PL
NY, NY

Spill Class: Known release with minimal potential for fire or hazard. DEC Response.
Willing Responsible Party. Corrective action taken.

Spill Closed Dt: Not Closed

Spill Notifier: Affected Persons PBS Number: Not reported

Cleanup Ceased: Not reported

Last Inspection: Not reported

Cleanup Meets Standard: False

Recommended Penalty: Penalty Not Recommended

Spiller Cleanup Date: Not reported

Enforcement Date: Not reported

Investigation Complete: Not reported

UST Involvement: False

Spill Record Last Update: 09/30/1998

Is Updated: False

Corrective Action Plan Submitted: Not reported

Date Spill Entered In Computer Data File: 09/29/1998

Date Region Sent Summary to Central Office: Not reported

True Date : Not reported

Tank Test:

PBS Number: Not reported

Tank Number: Not reported

Test Method: Not reported

Capacity of Failed Tank: Not reported

Leak Rate Failed Tank: Not reported

Gross Leak Rate: Not reported

Material:

Material Class Type: 1

Quantity Spilled: 5

Units: Gallons

Unknown Qty Spilled: 5

Quantity Recovered: 0

Unknown Qty Recovered: False

Material: UNKNOWN PETROLEUM

Class Type: Petroleum

Chem Abstract Service Number: UNKNOWN PETROLEUM

Last Date: 09/29/1994

Num Times Material Entry In File: 16414

Remark: caller states that truck inadverntly poss sucked out water from flush pi
t

DEC Remarks: Not reported

**13 3RD AV YARD
222 FIRST ST
BROOKLYN, NY**

**NY Spills S103272845
N/A**

SPILLS:

Spill Number: 0007860 Region of Spill: 2

Spill Date: 10/04/2000 09:20 Reported to Dept: 10/04/2000 10:25

ID: Not reported

Date Call Received: Not reported

Region Close Date : Not reported

Material Spilled 1 :Not reported Amount Spilled 1 : Not reported

Spill Cause: Equipment Failure Resource Affected: On Land

Water Affected: Not reported Spill Source: Other Commercial/Industrial

Facility Contact: BILL MURPHY Facility Tele: (212) 580-6763

Investigator: O'CONNELL SWIS: 61

Caller Name: Not reported Caller Agency: Not reported

MAP FINDINGS

Map ID
 Direction
 Distance
 Distance (ft.)Site

EDR ID Number
 EPA ID Number

Database(s)

3RD AV YARD (Continued)

S103272845

Caller Phone:	Not reported	Caller Extension:	Not reported
Notifier Name:	Not reported	Notifier Agency:	Not reported
Notifier Phone:	Not reported	Notifier Extension:	Not reported
PBS :	Not reported		
Spiller Contact:	CALLER	Spiller Phone:	(212) 580-6763
Spiller:	CON EDISON		
Spiller Address:	4 IRVING PL NEW YORK, NY 10003		
Spill Class:	Known release with minimal potential for fire or hazard. DEC Response. Willing Responsible Party. Corrective action taken.		
Spill Closed Dt:	12/14/2001		
Spill Notifier:	Responsible Party	PBS Number:	Not reported
Cleanup Ceased:	Not reported		
Last Inspection:	Not reported		
Cleanup Meets Standard:	False		
Recommended Penalty:	Penalty Not Recommended		
Spiller Cleanup Date:	Not reported		
Enforcement Date:	Not reported		
Investigation Complete:	Not reported		
UST Involvement:	False		
Spill Record Last Update:	12/14/2001		
Is Updated:	False		
Corrective Action Plan Submitted:	Not reported		
Date Spill Entered In Computer Data File:	10/04/2000		
Date Region Sent Summary to Central Office:	Not reported		
True Date :	Not reported		
Tank Test:			
PBS Number:	Not reported		
Tank Number:	Not reported		
Test Method:	Not reported		
Capacity of Failed Tank:	Not reported		
Leak Rate Failed Tank:	Not reported		
Gross Leak Rate:	Not reported		
Material:			
Material Class Type:	1		
Quantity Spilled:	1		
Units:	Gallons		
Unknown Qty Spilled:	Yes		
Quantity Recovered:	0		
Unknown Qty Recovered:	False		
Material:	DIELECTRIC FLUID		
Class Type:	Petroleum		
Chem Abstract Service Number:	DIELECTRIC FLUID		
Last Date:	Not reported		
Num Times Material Entry In File:	41		
Remark:	1/2 PINT ON 20GAL OF WATER IN CATCH PAN FOR RETIRED TRANSFORMER - TRANSFORMER 1216206 - SAMPLE TAKEN - CASE 133777		
DEC Remarks:	Con Ed e2mis 133777 Notes: 10-4-00 1/2 pint dielectric fluid on 20gal water in a pan containing a transformer in the cable compound of Third Ave. Yard. Fluid came from a cut feeder cable on the transformer and was immediately sealed with shrinkcaps. Sample returned <1ppm PCBs. 10-6-00 Cleanup completed by double washing with slix.		

This is the most recent NY SPILLS record for this site.

MAP FINDINGS

Map ID		EDR ID Number
Direction		
Distance		
Distance (ft.)Site	Database(s)	EPA ID Number

3RD AV YARD (Continued)

S103272845

The NY SPILLS database may contain additional details for this site.
Please click here or contact your EDR Account Executive for more information.

13

**CON ED FACILITY
222 FIRST STREET
BROOKLYN, NY**

**NY Spills S103575627
N/A**

SPILLS:

Spill Number: 9811783	Region of Spill: 2
Spill Date: 12/18/1998 10:05	Reported to Dept: 12/18/1998 11:55
ID: Not reported	
Date Call Received: Not reported	
Region Close Date : Not reported	
Material Spilled 1 :Not reported	Amount Spilled 1 : Not reported
Spill Cause: Other	Resource Affected: On Land
Water Affected: Not reported	Spill Source: Commercial Vehicle
Facility Contact: RICHARD ROACH	Facility Tele: (212) 580-6763
Investigator: O'CONNELL	SWIS: 61
Caller Name: Not reported	Caller Agency: Not reported
Caller Phone: Not reported	Caller Extension: Not reported
Notifier Name: Not reported	Notifier Agency: Not reported
Notifier Phone: Not reported	Notifier Extension: Not reported
PBS : Not reported	
Spiller Contact: RICHARD ROACH	Spiller Phone: (212) 580-6764
Spiller: CON ED	
Spiller Address: 4 IRVING PLACE MANHATTAN, NY 10003	
Spill Class: Known release with minimal potential for fire or hazard. DEC Response. Willing Responsible Party. Corrective action taken.	
Spill Closed Dt: Not Closed	
Spill Notifier: Responsible Party	PBS Number: Not reported
Cleanup Ceased: Not reported	
Last Inspection: Not reported	
Cleanup Meets Standard: False	
Recommended Penalty: Penalty Not Recommended	
Spiller Cleanup Date: Not reported	
Enforcement Date: Not reported	
Investigation Complete: Not reported	
UST Involvement: False	
Spill Record Last Update: 01/11/1999	
Is Updated: False	
Corrective Action Plan Submitted: Not reported	
Date Spill Entered In Computer Data File: 12/18/1998	
Date Region Sent Summary to Central Office: Not reported	
True Date : Not reported	
Tank Test:	
PBS Number: Not reported	
Tank Number: Not reported	
Test Method: Not reported	
Capacity of Failed Tank: Not reported	
Leak Rate Failed Tank: Not reported	
Gross Leak Rate: Not reported	
Material:	
Material Class Type: 1	
Quantity Spilled: 1	
Units: Gallons	
Unknown Qty Spilled: Yes	
Quantity Recovered: 1	
Unknown Qty Recovered: False	

MAP FINDINGS

Map ID
 Direction
 Distance
 Distance (ft.)Site

EDR ID Number
 EPA ID Number

Database(s)

CON ED FACILITY (Continued)

S103575627

Material: UNKNOWN PETROLEUM
 Class Type: Petroleum
 Chem Abstract Service Number: UNKNOWN PETROLEUM
 Last Date: 09/29/1994
 Num Times Material Entry In File: 16414
 Remarks: CAN FELL FROM TRUCK
 DEC Remarks: Not reported

13

**3RD AVENUE YARD
 222 FIRST STREET
 BROOKLYN, NY**

**NY Spills S103036950
 N/A**

SPILLS:

Spill Number: 9714230
 Spill Date: 03/24/1998 02:00
 ID: Not reported
 Date Call Received: Not reported
 Region Close Date : Not reported
 Material Spilled 1 :Not reported
 Spill Cause: Equipment Failure
 Water Affected: Not reported
 Facility Contact: CALLER
 Investigator: ENGELHARDT
 Caller Name: Not reported
 Caller Phone: Not reported
 Notifier Name: Not reported
 Notifier Phone: Not reported
 PBS : Not reported
 Spiller Contact: CALLER
 Spiller: CON EDISON
 Spiller Address: 128 WEST END AVENUE
 MANHATTAN, NY
 Spill Class: Known release with minimal potential for fire or hazard. DEC Response.
 Willing Responsible Party. Corrective action taken.
 Spill Closed Dt: 05/13/1998
 Spill Notifier: Responsible Party
 Cleanup Ceased: Not reported
 Last Inspection: Not reported
 Cleanup Meets Standard: False
 Recommended Penalty: Penalty Not Recommended
 Spiller Cleanup Date: Not reported
 Enforcement Date: Not reported
 Investigation Complete: Not reported
 UST Involvement: False
 Spill Record Last Update: 05/13/1998
 Is Updated: False
 Corrective Action Plan Submitted: Not reported
 Date Spill Entered In Computer Data File: 03/24/1998
 Date Region Sent Summary to Central Office: Not reported
 True Date : Not reported
 Tank Test:
 PBS Number: Not reported
 Tank Number: Not reported
 Test Method: Not reported
 Capacity of Failed Tank: Not reported
 Leak Rate Failed Tank: Not reported
 Gross Leak Rate: Not reported
 Material:
 Material Class Type: 1

Region of Spill: 2
 Reported to Dept: 03/24/1998 07:11
 Amount Spilled 1 : Not reported
 Resource Affected: On Land
 Spill Source: Commercial Vehicle
 Facility Tele: (212) 580-6763
 SWIS: 61
 Caller Agency: Not reported
 Caller Extension: Not reported
 Notifier Agency: Not reported
 Notifier Extension: Not reported
 Spiller Phone: (212) 580-6763
 PBS Number: Not reported

MAP FINDINGS

Map ID
 Direction
 Distance
 Distance (ft.)Site

EDR ID Number
 EPA ID Number

Database(s)

3RD AVENUE YARD (Continued)

S103036950

Quantity Spilled: 1
 Units: Gallons
 Unknown Qty Spilled: Yes
 Quantity Recovered: 0
 Unknown Qty Recovered: False
 Material: WASTE OIL
 Class Type: Petroleum
 Chem Abstract Service Number: WASTE OIL
 Last Date: 09/27/1994
 Num Times Material Entry In File: 9509
 Remarks: VEHICLE HAD LEAK AT OIL PAN. VEHICLE TOWED TO BE FIXED. SITE CLEANED.
 DEC Remarks: 4/28/98 e-mail from Con Ed ERT Carbone: Spill was to asphalt. Absorbent was used and cleanup completed on 3/24.

13

**222 1ST STREET
 222 1ST STREET
 BROOKLYN, NY**

**LTANKS S102234639
 NY Spills N/A**

SPILLS:

Spill Number: 0203307	Region of Spill: 2
Tank Number: Not reported	Tank Size : Not reported
Test Method: Not reported	Leak Rate: Not reported
Spill Date: 06/27/2002	Reported to Dept: Not reported
ID: 8172	
Date Call Received: 06/27/2002	
Region Close Date : / /	
Material Spilled 1 :UNKNOWN PETROLEUM	Amount Spilled 1 : -1 Gal.
Spill Cause: ON LAND	Resource Affected: ON LAND
Water Affected: Not reported	Spill Source: OTHER COMM/INDUSTRIAL

This is the most recent NY SPILLS record for this site.

The NY SPILLS database may contain additional details for this site.
 Please click here or contact your EDR Account Executive for more information.

LTANKS:

Spill Number: 9605014	Region of Spill: 2
Spill Date: 07/17/1996 11:00	Reported to Dept: 07/17/1996 16:00
ID: Not reported	Date Call Received:Not reported
Material Spilled 1 :Not reported	Amount Spilled 1 : Not reported
Region Close Dt : Not reported	
Resource Affectd: On Land	
Spill Cause: Tank Overfill	Spill Source: Other Commercial/Industrial
Water Affected: Not reported	Facility Tele: (212) 580-6763
Facility Contact: PRIMEGGIA	SWIS: 61
Investigator: O'CONNELL	Caller Agency: Not reported
Caller Name: Not reported	Caller Extension: Not reported
Caller Phone: Not reported	Notifier Agency: Not reported
Notifier Name: Not reported	Notifier Extension: Not reported
Notifier Phone: Not reported	
PBS : Not reported	
Spiller Contact: PRIMEGGIA	Spiller Phone: (212) 580-6763
Spiller: CON ED	
Spiller Address: Not reported	
Spill Class: Known release with minimal potential for fire or hazard. DEC Response. Willing Responsible Party. Corrective action taken.	
Spill Closed Dt: Not Closed	
Spill Notifier: Responsible Party	PBS Number: Not reported
Cleanup Ceased: Not reported	

MAP FINDINGS

Map ID
 Direction
 Distance
 Distance (ft.)Site

EDR ID Number

Database(s) EPA ID Number

222 1ST STREET (Continued)

S102234639

Last Inspection: Not reported
 Cleanup Meets Standard: False
 Recommended Penalty: Penalty Not Recommended
 Spiller Cleanup Date: Not reported
 Enforcement Date: Not reported
 Investigation Complete: Not reported
 UST Involvement: False
 Spill Record Last Update: 09/30/1997
 Is Updated: False
 Corrective Action Plan Submitted: Not reported
 True Date : Not reported
 Date Spill Entered In Computer Data File: 07/17/1996
 Date Region Sent Summary to Central Office: Not reported
 Tank Test:
 PBS Number: Not reported
 Tank Number: Not reported
 Test Method: Not reported
 Capacity of Failed Tank: Not reported
 Leak Rate Failed Tank: Not reported
 Gross Leak Rate: Not reported
 Material:
 Material Class Type: 1
 Quantity Spilled: 0
 Units: Gallons
 Unknown Qty Spilled: No
 Quantity Recovered: 0
 Unknown Qty Recovered: True
 Material: GASOLINE
 Class Type: Petroleum
 Chem Abstract Service Number: GASOLINE
 Last Date: 09/29/1994
 Num Times Material Entry In File: 21329
 DEC Remarks: Transferred from Engelhardt to Kat on 7/22/96 at which time an investigation at the site was in progress. 9/30/97: TRANSFERRED FROM KATZ TO O CONNELL.
 Spill Cause: contaminated soil found around the underground gas tanks

**13 3RD AVE SERVICE YARD
 222 1ST ST
 BROOKLYN, NY**

**NY Spills S103274076
 N/A**

SPILLS:
 Spill Number: 9801450
 Spill Date: 05/03/1998 21:00
 ID: Not reported
 Date Call Received: Not reported
 Region Close Date : Not reported
 Material Spilled 1 : Not reported
 Spill Cause: Human Error
 Water Affected: Not reported
 Facility Contact: MIKE CEASAR
 Investigator: ENGELHARDT
 Caller Name: Not reported
 Caller Phone: Not reported
 Notifier Name: Not reported
 Notifier Phone: Not reported
 PBS : Not reported
 Spiller Contact: MIKE CEASAR
 Spiller: CON EDISON
 Region of Spill: 2
 Reported to Dept: 05/03/1998 22:15
 Amount Spilled 1 : Not reported
 Resource Affected: On Land
 Spill Source: Other Commercial/Industrial
 Facility Tele: Not reported
 SWIS: 61
 Caller Agency: Not reported
 Caller Extension: Not reported
 Notifier Agency: Not reported
 Notifier Extension: Not reported
 Spiller Phone: (212) 580-6763

MAP FINDINGS

Map ID
 Direction
 Distance
 Distance (ft.)Site

EDR ID Number
 EPA ID Number

Database(s)

3RD AVE SERVICE YARD (Continued)

S103274076

Spiller Address: 1 IRVING PL
 MANHATTAN
 Spill Class: Known release with minimal potential for fire or hazard. DEC Response.
 Willing Responsible Party. Corrective action taken.
 Spill Closed Dt: Not Closed
 Spill Notifier: Responsible Party PBS Number: Not reported
 Cleanup Ceased: Not reported
 Last Inspection: Not reported
 Cleanup Meets Standard: False
 Recommended Penalty: Penalty Not Recommended
 Spiller Cleanup Date: Not reported
 Enforcement Date: Not reported
 Investigation Complete: Not reported
 UST Involvement: False
 Spill Record Last Update: 05/04/1998
 Is Updated: False
 Corrective Action Plan Submitted: Not reported
 Date Spill Entered In Computer Data File: 05/03/1998
 Date Region Sent Summary to Central Office: Not reported
 True Date : Not reported
 Tank Test:
 PBS Number: Not reported
 Tank Number: Not reported
 Test Method: Not reported
 Capacity of Failed Tank: Not reported
 Leak Rate Failed Tank: Not reported
 Gross Leak Rate: Not reported
 Material:
 Material Class Type: 1
 Quantity Spilled: 1
 Units: Gallons
 Unknown Qty Spilled: Yes
 Quantity Recovered: 1
 Unknown Qty Recovered: False
 Material: PCB OIL
 Class Type: Petroleum
 Chem Abstract Service Number: PCB OIL
 Last Date: 07/28/1994
 Num Times Material Entry In File: 1229
 Remarks: TREATED AT 50/500 ppm. WAS CLEANED UP.
 DEC Remarks: 5/22/98 e-mail from Con Ed ERT Lukshides: Spill cleaned by 2140 on 3 Ma
 y 98 by doublewashing.

13

**CON EDISON
 222 1ST STREET
 BROOKLYN, NY**

**NY Spills S102238222
 N/A**

SPILLS:

Spill Number: 9510404 Region of Spill: 2
 Spill Date: 11/16/1995 10:15 Reported to Dept: 11/18/1995 09:26
 ID: Not reported
 Date Call Received: Not reported
 Region Close Date : Not reported
 Material Spilled 1 : Not reported
 Spill Cause: Unknown Resource Affected: On Land
 Water Affected: Not reported Spill Source: Commercial Vehicle
 Facility Contact: MR PANICOGENE Facility Tele: (212) 580-6763
 Investigator: ENGELHARDT SWIS: 61
 Caller Name: Not reported Caller Agency: Not reported

MAP FINDINGS

Map ID		EDR ID Number	
Direction		Database(s)	EPA ID Number
Distance			
Distance (ft.)	Site		

CON EDISON (Continued)

S102238222

Caller Phone: Not reported
 Caller Extension: Not reported
 Notifier Name: Not reported
 Notifier Agency: Not reported
 Notifier Phone: Not reported
 Notifier Extension: Not reported
 PBS : Not reported
 Spiller Contact: MR PANICOGENE
 Spiller Phone: (212) 580-6763
 Spiller: CON EDISON
 Spiller Address: 4 IRVING PLACE
 NEW YORK, NY 10003
 Spill Class: Known release with minimal potential for fire or hazard. DEC Response.
 Willing Responsible Party. Corrective action taken.
 Spill Closed Dt: 11/20/1995
 Spill Notifier: Responsible Party
 PBS Number: Not reported
 Cleanup Ceased: Not reported
 Last Inspection: Not reported
 Cleanup Meets Standard: False
 Recommended Penalty: Penalty Not Recommended
 Spiller Cleanup Date: Not reported
 Enforcement Date: Not reported
 Investigation Complete: Not reported
 UST Involvement: False
 Spill Record Last Update: 01/24/1996
 Is Updated: False
 Corrective Action Plan Submitted: Not reported
 Date Spill Entered In Computer Data File: 11/18/1995
 Date Region Sent Summary to Central Office: Not reported
 True Date : Not reported
 Tank Test:
 PBS Number: Not reported
 Tank Number: Not reported
 Test Method: Not reported
 Capacity of Failed Tank: Not reported
 Leak Rate Failed Tank: Not reported
 Gross Leak Rate: Not reported
 Material:
 Material Class Type: 3
 Quantity Spilled: 1
 Units: Gallons
 Unknown Qty Spilled: Yes
 Quantity Recovered: 1
 Unknown Qty Recovered: False
 Material: ANTIFREEZE
 Class Type: Non Pet/Non Haz
 Chem Abstract Service Number: ANTIFREEZE
 Last Date: Not reported
 Num Times Material Entry In File: 0
 Remarks: ANTIFREEZE LEAKED OUT OF VEHICLE IN GARAGE
 DEC Remarks: Cleaned up by spiller

13 SERVICE BOX 3RD AVE YARD
 222 1ST STREET
 BROOKLYN, NY

NY Spills S104195828
 N/A

SPILLS:

Spill Number: 9907981
 Spill Date: 09/30/1999 16:45
 Region of Spill: 2
 Reported to Dept: 09/30/1999 17:40
 ID: Not reported
 Date Call Received: Not reported
 Region Close Date : Not reported
 Material Spilled 1 : Not reported
 Amount Spilled 1 : Not reported

MAP FINDINGS

Map ID
 Direction
 Distance
 Distance (ft.)Site

EDR ID Number
 EPA ID Number

Database(s)

SERVICE BOX 3RD AVE YARD (Continued)

S104195828

Spill Cause:	Unknown	Resource Affected:	On Land
Water Affected:	Not reported	Spill Source:	Other Commercial/Industrial
Facility Contact:	CALLER	Facility Tele:	(000) 000-0000
Investigator:	ENGELHARDT	SWIS:	61
Caller Name:	Not reported	Caller Agency:	Not reported
Caller Phone:	Not reported	Caller Extension:	Not reported
Notifier Name:	Not reported	Notifier Agency:	Not reported
Notifier Phone:	Not reported	Notifier Extension:	Not reported
PBS :	Not reported		
Spiller Contact:	UNK	Spiller Phone:	Not reported
Spiller:	UNK		
Spiller Address:	UNK		
	UNK		
Spill Class:	Known release with minimal potential for fire or hazard. DEC Response. Willing Responsible Party. Corrective action taken.		
Spill Closed Dt:	Not Closed		
Spill Notifier:	Affected Persons	PBS Number:	Not reported
Cleanup Ceased:	Not reported		
Last Inspection:	Not reported		
Cleanup Meets Standard:	False		
Recommended Penalty:	Penalty Not Recommended		
Spiller Cleanup Date:	Not reported		
Enforcement Date:	Not reported		
Investigation Complete:	Not reported		
UST Involvement:	False		
Spill Record Last Update:	10/01/1999		
Is Updated:	False		
Corrective Action Plan Submitted:	Not reported		
Date Spill Entered In Computer Data File:	09/30/1999		
Date Region Sent Summary to Central Office:	Not reported		
True Date :	Not reported		
Tank Test:			
PBS Number:	Not reported		
Tank Number:	Not reported		
Test Method:	Not reported		
Capacity of Failed Tank:	Not reported		
Leak Rate Failed Tank:	Not reported		
Gross Leak Rate:	Not reported		
Material:			
Material Class Type:	1		
Quantity Spilled:	1		
Units:	Gallons		
Unknown Qty Spilled:	Yes		
Quantity Recovered:	0		
Unknown Qty Recovered:	True		
Material:	UNKNOWN PETROLEUM		
Class Type:	Petroleum		
Chem Abstract Service Number:	UNKNOWN PETROLEUM		
Last Date:	09/29/1994		
Num Times Material Entry In File:	16414		
Remarks:	SAMPLE TAKEN-CLEANUP PENDING RESULTS. CON ED 128151		
DEC Remarks:	Not reported		

MAP FINDINGS

Map ID
 Direction
 Distance
 Distance (ft.)Site

EDR ID Number
 EPA ID Number

Database(s)

13 CON ED 3RD AV YARD
 222 1ST ST
 BROOKLYN, NY

NY Spills S104510043
 N/A

SPILLS:

Spill Number:	9913132	Region of Spill:	2
Spill Date:	02/18/2000 09:50	Reported to Dept:	02/18/2000 10:45
ID:	Not reported		
Date Call Received:	Not reported		
Region Close Date :	Not reported		
Material Spilled 1 :	Not reported	Amount Spilled 1 :	Not reported
Spill Cause:	Unknown	Resource Affected:	On Land
Water Affected:	Not reported	Spill Source:	Commercial Vehicle
Facility Contact:	RICHARD ROACH	Facility Tele:	Not reported
Investigator:	O'CONNELL	SWIS:	61
Caller Name:	Not reported	Caller Agency:	Not reported
Caller Phone:	Not reported	Caller Extension:	Not reported
Notifier Name:	Not reported	Notifier Agency:	Not reported
Notifier Phone:	Not reported	Notifier Extension:	Not reported
PBS :	Not reported		
Spiller Contact:	Not reported	Spiller Phone:	(212) 580-6763
Spiller:	PRIVATE CONTRACTOR		
Spiller Address:	Not reported		
Spill Class:	Known release with minimal potential for fire or hazard. DEC Response. Willing Responsible Party. Corrective action taken.		
Spill Closed Dt:	02/18/2000		
Spill Notifier:	Affected Persons	PBS Number:	Not reported
Cleanup Ceased:	Not reported		
Last Inspection:	Not reported		
Cleanup Meets Standard:	False		
Recommended Penalty:	Penalty Not Recommended		
Spiller Cleanup Date:	Not reported		
Enforcement Date:	Not reported		
Investigation Complete:	Not reported		
UST Involvement:	False		
Spill Record Last Update:	05/22/2000		
Is Updated:	False		
Corrective Action Plan Submitted:	Not reported		
Date Spill Entered In Computer Data File:	02/18/2000		
Date Region Sent Summary to Central Office:	Not reported		
True Date :	Not reported		
Tank Test:			
PBS Number:	Not reported		
Tank Number:	Not reported		
Test Method:	Not reported		
Capacity of Failed Tank:	Not reported		
Leak Rate Failed Tank:	Not reported		
Gross Leak Rate:	Not reported		
Material:			
Material Class Type:	1		
Quantity Spilled:	5		
Units:	Gallons		
Unknown Qty Spilled:	5		
Quantity Recovered:	0		
Unknown Qty Recovered:	False		
Material:	GASOLINE		
Class Type:	Petroleum		
Chem Abstract Service Number:	GASOLINE		
Last Date:	09/29/1994		

MAP FINDINGS

Map ID
 Direction
 Distance
 Distance (ft.)Site

EDR ID Number
 EPA ID Number

Database(s)

CON ED 3RD AV YARD (Continued)

S104510043

Num Times Material Entry In File: 21329
 Remarks: SPILLED ON CON ED PROPERTY. BEING CLEANED UP. CON ED 130039
 DEC Remarks: CON ED E2 MIS REPORT 2/18/00 Island Transportation, private contrac
 tor was making delivery of gasoline to our pumps at 3rd Ave. yard 222 1s
 t Street, there was a spill of approx. 5 gallons of residual gasoline th
 at was in hose onto concrete. Spill is contained- no sewers or waterway
 s affected, no outside impact , cleanup is in progress with balonies -di
 apers- and speedy dry. Cleanup will be completed within 2hrs. 2/18/00
 10:28hrs. Cleanup is completed at this time with speedy-dry, diapeers a
 nd balonies. DEC INSPECTOR NOTES ERT Bill Wallace - While ITC corp w
 as making delivery 5 gals. from hose residual in hose after disconnect)
 spilled to concrete. Contained within balonies , cleared with dpeedy-dry
 and absorbant pads. No impaact to soil, wayerways or sewere.

13

**3RD AV YARD INFO STOREROO
 M 222 1ST ST
 BROOKLYN, NY**

**NY Spills S105141525
 N/A**

SPILLS:

Spill Number: 0105268 Region of Spill: 2
 Spill Date: 08/15/2001 06:00 Reported to Dept: 08/15/2001 07:13
 ID: Not reported
 Date Call Received: Not reported
 Region Close Date : Not reported
 Material Spilled 1 :Not reported Amount Spilled 1 : Not reported
 Spill Cause: Equipment Failure Resource Affected: In Sewer
 Water Affected: Not reported Spill Source: Unknown
 Facility Contact: CALLER Facility Tele: () -
 Investigator: FOLEY SWIS: 61
 Caller Name: Not reported Caller Agency: Not reported
 Caller Phone: Not reported Caller Extension: Not reported
 Notifier Name: Not reported Notifier Agency: Not reported
 Notifier Phone: Not reported Notifier Extension: Not reported
 PBS : Not reported
 Spiller Contact: Not reported Spiller Phone: Not reported
 Spiller: CON ED
 Spiller Address: -
 Spill Class: Known release with minimal potential for fire or hazard. DEC Response.
 Willing Responsible Party. Corrective action taken.
 Spill Closed Dt: 08/15/2001
 Spill Notifier: Affected Persons PBS Number: Not reported
 Cleanup Ceased: Not reported
 Last Inspection: Not reported
 Cleanup Meets Standard: False
 Recommended Penalty: Penalty Not Recommended
 Spiller Cleanup Date: Not reported
 Enforcement Date: Not reported
 Investigation Complete: Not reported
 UST Involvement: False
 Spill Record Last Update: 08/27/2001
 Is Updated: False
 Corrective Action Plan Submitted: Not reported
 Date Spill Entered In Computer Data File: 08/15/2001
 Date Region Sent Summary to Central Office: Not reported
 True Date : Not reported
 Tank Test:
 PBS Number: Not reported
 Tank Number: Not reported
 Test Method: Not reported

MAP FINDINGS

Map ID
 Direction
 Distance
 Distance (ft.)Site

EDR ID Number
 EPA ID Number

Database(s)

3RD AV YARD INFO STOREROO (Continued)

S105141525

Capacity of Failed Tank: Not reported
 Leak Rate Failed Tank: Not reported
 Gross Leak Rate: Not reported
 Material:
 Material Class Type: 4
 Quantity Spilled: 0
 Units: Gallons
 Unknown Qty Spilled: No
 Quantity Recovered: 0
 Unknown Qty Recovered: False
 Material: UNKNOWN MATERIAL
 Class Type: Unknown
 Chem Abstract Service Number: UNKNOWN MATERIAL
 Last Date: 11/09/1994
 Num Times Material Entry In File: 9140

Remark: unk green material discovered leaking from dumpster clean up in progress
 material is a green dye used to locate water leaks

DEC Remarks: CON ED E2MIS REPORT 8-15-01 0600 Approx. 1gal. of unknown green substance mixed with approx. 2gals. of water leaking from a dumpster in front of stores. Mr. Graham has placed bolognas around the spill to contain it. It has entered a drain. Unknown at this time as to whether it connects with the NYC sewer system. Cleanup is in progress. The substance did in fact enter the NYC sewer system. 0725hrs. Source of substance was found by facilities, Substance is a green dye used to trace water leaks. 0755hrs. While cleaning out vehicle last night, he dumped and almost empty container of water leak tracing dye into the dumpster. After rainfall, dye leaked out from dumpster. Facilities to do cleanup.

13

**220 1ST STREET
 220 1ST STREET
 BROOKLYN, NY**

**NY Spills S103560397
 N/A**

SPILLS:

Spill Number: 9207274	Region of Spill: 2
Spill Date: 09/15/1992 12:00	Reported to Dept: 09/23/1992 17:35
ID: Not reported	
Date Call Received: Not reported	
Region Close Date : Not reported	
Material Spilled 1 :Not reported	Amount Spilled 1 : Not reported
Spill Cause: Other	Resource Affected: On Land
Water Affected: Not reported	Spill Source: Other Commercial/Industrial
Facility Contact: Not reported	Facility Tele: (212) 460-4833
Investigator: ENGELHARDT	SWIS: 61
Caller Name: Not reported	Caller Agency: Not reported
Caller Phone: Not reported	Caller Extension: Not reported
Notifier Name: Not reported	Notifier Agency: Not reported
Notifier Phone: Not reported	Notifier Extension: Not reported
PBS : Not reported	
Spiller Contact: Not reported	Spiller Phone: Not reported
Spiller: CON EDISON	
Spiller Address: 4 IRVING PLACE NEW YORK, NY	
Spill Class: Known release with minimal potential for fire or hazard. DEC Response. Willing Responsible Party. Corrective action taken.	
Spill Closed Dt: Not Closed	
Spill Notifier: Responsible Party	PBS Number: Not reported
Cleanup Ceased: Not reported	
Last Inspection: Not reported	
Cleanup Meets Standard: False	

MAP FINDINGS

Map ID
Direction
Distance
Distance (ft.)Site

EDR ID Number
Database(s) EPA ID Number

220 1ST STREET (Continued)

S103560397

Recommended Penalty: Penalty Not Recommended
Spiller Cleanup Date: Not reported
Enforcement Date: Not reported
Investigation Complete: Not reported
UST Involvement: False
Spill Record Last Update: 11/23/1994
Is Updated: False
Corrective Action Plan Submitted: Not reported
Date Spill Entered In Computer Data File: 09/29/1992
Date Region Sent Summary to Central Office: Not reported
True Date : Not reported
Tank Test:
PBS Number: Not reported
Tank Number: Not reported
Test Method: Not reported
Capacity of Failed Tank: Not reported
Leak Rate Failed Tank: Not reported
Gross Leak Rate: Not reported
Material:
Material Class Type: 1
Quantity Spilled: -1
Units: Not reported
Unknown Qty Spilled: -1
Quantity Recovered: 0
Unknown Qty Recovered: False
Material: UNKNOWN PETROLEUM
Class Type: Petroleum
Chem Abstract Service Number: UNKNOWN PETROLEUM
Last Date: 09/29/1994
Num Times Material Entry In File: 16414
Remarks: Not reported
DEC Remarks: 11/23/94: REASSIGNED FROM SIGONA TO ENGELHARDT ON 11/23/94.

13

THIRD AVENUE YARD
THIRD AVENUE / FIRST STRE
BROOKLYN, NY

NY Spills S102401870
N/A

SPILLS:

Spill Number: 9605550 Region of Spill: 2
Spill Date: 07/30/1996 17:00 Reported to Dept: 07/30/1996 18:23
ID: Not reported
Date Call Received: Not reported
Region Close Date : Not reported
Material Spilled 1 :Not reported Amount Spilled 1 : Not reported
Spill Cause: Equipment Failure Resource Affected: On Land
Water Affected: Not reported Spill Source: Commercial Vehicle
Facility Contact: MR ROSARIO Facility Tele: (212) 580-6764
Investigator: O'CONNELL SWIS: 61
Caller Name: Not reported Caller Agency: Not reported
Caller Phone: Not reported Caller Extension: Not reported
Notifier Name: Not reported Notifier Agency: Not reported
Notifier Phone: Not reported Notifier Extension: Not reported
PBS : Not reported
Spiller Contact: RICHARD ROACH Spiller Phone: (718) 802-5150
Spiller: CON EDISON
Spiller Address: 4 IRVING PLACE
NEW YORK, NY 10003
Spill Class: Known release with minimal potential for fire or hazard. DEC Response.
Willing Responsible Party. Corrective action taken.

MAP FINDINGS

Map ID
 Direction
 Distance
 Distance (ft.)Site

EDR ID Number
 EPA ID Number

Database(s)

222 1ST ST (Continued)

S103275170

Spiller: CON ED
 Spiller Address: 4 IRVING PL
 NEW YORK, NY
 Spill Class: Known release with minimal potential for fire or hazard. DEC Response.
 Willing Responsible Party. Corrective action taken.
 Spill Closed Dt: 08/06/1998
 Spill Notifier: Responsible Party PBS Number: Not reported
 Cleanup Ceased: Not reported
 Last Inspection: Not reported
 Cleanup Meets Standard: False
 Recommended Penalty: Penalty Not Recommended
 Spiller Cleanup Date: Not reported
 Enforcement Date: Not reported
 Investigation Complete: Not reported
 UST Involvement: False
 Spill Record Last Update: 06/26/2000
 Is Updated: False
 Corrective Action Plan Submitted: Not reported
 Date Spill Entered In Computer Data File: 06/15/1998
 Date Region Sent Summary to Central Office: Not reported
 True Date : Not reported
 Tank Test:
 PBS Number: Not reported
 Tank Number: Not reported
 Test Method: Not reported
 Capacity of Failed Tank: Not reported
 Leak Rate Failed Tank: Not reported
 Gross Leak Rate: Not reported
 Material:
 Material Class Type: 1
 Quantity Spilled: 0
 Units: Gallons
 Unknown Qty Spilled: No
 Quantity Recovered: 0
 Unknown Qty Recovered: True
 Material: OTHER PETROLEUM
 Class Type: Petroleum
 Chem Abstract Service Number: OTHER PETROLEUM
 Last Date: 09/29/1994
 Num Times Material Entry In File: 996
 Remarks: OIL SHEEN UNDER CON ED VEHICLE, SPILL CLEANED UP. VEHICLE 50351.
 DEC Remarks: Not reported

13

**3RD AVE YARD
 3RD AVE YARD
 BROOKLYN, NY**

**NY Spills S102239113
 N/A**

SPILLS:

Spill Number: 9702275 Region of Spill: 2
 Spill Date: 05/20/1997 23:05 Reported to Dept: 05/22/1997 11:09
 ID: Not reported
 Date Call Received: Not reported
 Region Close Date : Not reported
 Material Spilled 1 :Not reported Amount Spilled 1 : Not reported
 Spill Cause: Unknown Resource Affected: On Land
 Water Affected: Not reported Spill Source: Unknown
 Facility Contact: MIKE CESARE Facility Tele: (212) 580-6764
 Investigator: O'CONNELL SWIS: 61
 Caller Name: Not reported Caller Agency: Not reported

MAP FINDINGS

Map ID
 Direction
 Distance
 Distance (ft.)Site

EDR ID Number
 EPA ID Number

Database(s)

3RD AVE YARD (Continued)

S102239113

Caller Phone:	Not reported	Caller Extension:	Not reported
Notifier Name:	Not reported	Notifier Agency:	Not reported
Notifier Phone:	Not reported	Notifier Extension:	Not reported
PBS :	Not reported		
Spiller Contact:	TIM SOILCH	Spiller Phone:	(212) 580-6763
Spiller:	CON ED		
Spiller Address:	4 IRVING PLACE MANHATTAN, NY 10003		
Spill Class:	Known release with minimal potential for fire or hazard. DEC Response. Willing Responsible Party. Corrective action taken.		
Spill Closed Dt:	Not Closed		
Spill Notifier:	Responsible Party	PBS Number:	Not reported
Cleanup Ceased:	Not reported		
Last Inspection:	Not reported		
Cleanup Meets Standard:	False		
Recommended Penalty:	Penalty Not Recommended		
Spiller Cleanup Date:	Not reported		
Enforcement Date:	Not reported		
Investigation Complete:	Not reported		
UST Involvement:	False		
Spill Record Last Update:	10/26/1998		
Is Updated:	False		
Corrective Action Plan Submitted:	Not reported		
Date Spill Entered In Computer Data File:	05/22/1997		
Date Region Sent Summary to Central Office:	Not reported		
True Date :	Not reported		
Tank Test:			
PBS Number:	Not reported		
Tank Number:	Not reported		
Test Method:	Not reported		
Capacity of Failed Tank:	Not reported		
Leak Rate Failed Tank:	Not reported		
Gross Leak Rate:	Not reported		
Material:			
Material Class Type:	1		
Quantity Spilled:	1		
Units:	Gallons		
Unknown Qty Spilled:	Yes		
Quantity Recovered:	1		
Unknown Qty Recovered:	False		
Material:	UNKNOWN PETROLEUM		
Class Type:	Petroleum		
Chem Abstract Service Number:	UNKNOWN PETROLEUM		
Last Date:	09/29/1994		
Num Times Material Entry In File:	16414		
Remark:	CONTAINED TO LAND-CLEANUP IN PROGRESS-HOLDING TANK FILLED UP BUT DID NOT OVERFILL		
DEC Remarks:	Not reported		

This is the most recent NY SPILLS record for this site.

The NY SPILLS database may contain additional details for this site.
 Please click here or contact your EDR Account Executive for more information.

MAP FINDINGS

Map ID			EDR ID Number
Direction			
Distance			
Distance (ft.)	Site	Database(s)	EPA ID Number

3RD AVE YARD (Continued)

S102239113

13

**3RD AVE SERVICE CENTER
3RD AVE / 1ST ST
BROOKLYN, NY**

**NY Spills S103569896
N/A**

SPILLS:

Spill Number: 9608437	Region of Spill: 2
Spill Date: 10/07/1996 14:50	Reported to Dept: 10/07/1996 15:47
ID: Not reported	
Date Call Received: Not reported	
Region Close Date : Not reported	
Material Spilled 1 :Not reported	Amount Spilled 1 : Not reported
Spill Cause: Other	Resource Affected: On Land
Water Affected: Not reported	Spill Source: Other Commercial/Industrial
Facility Contact: Not reported	Facility Tele: Not reported
Investigator: O'CONNELL	SWIS: 61
Caller Name: Not reported	Caller Agency: Not reported
Caller Phone: Not reported	Caller Extension: Not reported
Notifier Name: Not reported	Notifier Agency: Not reported
Notifier Phone: Not reported	Notifier Extension: Not reported
PBS : Not reported	
Spiller Contact: Not reported	Spiller Phone: Not reported
Spiller: CON EDISON	
Spiller Address: 128 WEST END AV NEW YORK, NY 10023	
Spill Class: Known release that creates potential for fire or hazard. DEC Response. Willing Responsible Party. Corrective action taken.	
Spill Closed Dt: Not Closed	
Spill Notifier: Responsible Party	PBS Number: Not reported
Cleanup Ceased: Not reported	
Last Inspection: Not reported	
Cleanup Meets Standard: False	
Recommended Penalty: Penalty Not Recommended	
Spiller Cleanup Date: Not reported	
Enforcement Date: Not reported	
Investigation Complete: Not reported	
UST Involvement: False	
Spill Record Last Update: 10/18/1996	
Is Updated: False	
Corrective Action Plan Submitted: Not reported	
Date Spill Entered In Computer Data File: 10/07/1996	
Date Region Sent Summary to Central Office: Not reported	
True Date : Not reported	
Tank Test:	
PBS Number: Not reported	
Tank Number: Not reported	
Test Method: Not reported	
Capacity of Failed Tank: Not reported	
Leak Rate Failed Tank: Not reported	
Gross Leak Rate: Not reported	
Material:	
Material Class Type: 1	
Quantity Spilled: 0	
Units: Gallons	
Unknown Qty Spilled: No	
Quantity Recovered: 0	
Unknown Qty Recovered: False	
Material: DIESEL	
Class Type: Petroleum	

MAP FINDINGS

Map ID		EDR ID Number
Direction		
Distance		
Distance (ft.)Site	Database(s)	EPA ID Number

3RD AVE SERVICE CENTER (Continued)

S103569896

Chem Abstract Service Number: DIESEL
 Last Date: 07/28/1994
 Num Times Material Entry In File: 10625
 Remarks: poss leak from a ust - sheen on water in monitoring well
 DEC Remarks: Not reported

**13 BOND ST / 4TH ST.
 BOND ST / 4TH ST
 BROOKLYN, NY**

**NY Spills S102148205
 N/A**

SPILLS:

Spill Number: 9401648	Region of Spill: 2
Spill Date: 05/04/1994 11:55	Reported to Dept: 05/04/1994 12:13
ID: Not reported	
Date Call Received: Not reported	
Region Close Date : Not reported	
Material Spilled 1 :Not reported	Amount Spilled 1 : Not reported
Spill Cause: Traffic Accident	Resource Affected: On Land
Water Affected: Not reported	Spill Source: Tank Truck
Facility Contact: Not reported	Facility Tele: Not reported
Investigator: MILLER	SWIS: 61
Caller Name: Not reported	Caller Agency: Not reported
Caller Phone: Not reported	Caller Extension: Not reported
Notifier Name: Not reported	Notifier Agency: Not reported
Notifier Phone: Not reported	Notifier Extension: Not reported
PBS : Not reported	
Spiller Contact: Not reported	Spiller Phone: Not reported
Spiller: UNK	
Spiller Address: Not reported	
Spill Class: Known release with minimal potential for fire or hazard. DEC Response. Willing Responsible Party. Corrective action taken.	
Spill Closed Dt: Not Closed	
Spill Notifier: Federal Government	PBS Number: Not reported
Cleanup Ceased: Not reported	
Last Inspection: Not reported	
Cleanup Meets Standard: False	
Recommended Penalty: Penalty Not Recommended	
Spiller Cleanup Date: Not reported	
Enforcement Date: Not reported	
Investigation Complete: Not reported	
UST Involvement: False	
Spill Record Last Update: 08/09/1995	
Is Updated: False	
Corrective Action Plan Submitted: Not reported	
Date Spill Entered In Computer Data File: 05/26/1994	
Date Region Sent Summary to Central Office: Not reported	
True Date : Not reported	
Tank Test:	
PBS Number: Not reported	
Tank Number: Not reported	
Test Method: Not reported	
Capacity of Failed Tank: Not reported	
Leak Rate Failed Tank: Not reported	
Gross Leak Rate: Not reported	
Material:	
Material Class Type: 1	
Quantity Spilled: 125	
Units: Gallons	
Unknown Qty Spilled: 125	

MAP FINDINGS

Map ID
 Direction
 Distance
 Distance (ft.)Site

EDR ID Number
 EPA ID Number

Database(s)

BOND ST / 4TH ST. (Continued)

S102148205

Quantity Recovered: 0
 Unknown Qty Recovered: False
 Material: DIESEL
 Class Type: Petroleum
 Chem Abstract Service Number: DIESEL
 Last Date: 07/28/1994
 Num Times Material Entry In File: 10625
 Remark: DEP RESPOND / FD - FIREMAN CALLED WITH UPDATE 260 GAL SPILLED INTO SEWER
 DEC Remarks: Not reported

13

**4TH ST & BOND ST
 4TH ST / BOND ST
 BROOKLYN, NY**

**NY Spills S102146468
 N/A**

SPILLS:

Spill Number: 9301891	Region of Spill: 2
Spill Date: 05/10/1993 16:30	Reported to Dept: 05/10/1993 16:32
ID: Not reported	
Date Call Received: Not reported	
Region Close Date : Not reported	
Material Spilled 1 :Not reported	Amount Spilled 1 : Not reported
Spill Cause: Housekeeping	Resource Affected: On Land
Water Affected: Not reported	Spill Source: Unknown
Facility Contact: Not reported	Facility Tele: Not reported
Investigator: SIGONA	SWIS: 61
Caller Name: Not reported	Caller Agency: Not reported
Caller Phone: Not reported	Caller Extension: Not reported
Notifier Name: Not reported	Notifier Agency: Not reported
Notifier Phone: Not reported	Notifier Extension: Not reported
PBS : Not reported	
Spiller Contact: Not reported	Spiller Phone: Not reported
Spiller: UNK	
Spiller Address: Not reported	
Spill Class: Known release with minimal potential for fire or hazard. DEC Response. Willing Responsible Party. Corrective action taken.	
Spill Closed Dt: 11/28/1994	
Spill Notifier: Local Agency	PBS Number: Not reported
Cleanup Ceased: 11/28/1994	
Last Inspection: Not reported	
Cleanup Meets Standard: True	
Recommended Penalty: Penalty Not Recommended	
Spiller Cleanup Date: Not reported	
Enforcement Date: Not reported	
Investigation Complete: Not reported	
UST Involvement: False	
Spill Record Last Update: 11/28/1994	
Is Updated: False	
Corrective Action Plan Submitted: Not reported	
Date Spill Entered In Computer Data File: 06/04/1993	
Date Region Sent Summary to Central Office: Not reported	
True Date : Not reported	
Tank Test:	
PBS Number: Not reported	
Tank Number: Not reported	
Test Method: Not reported	
Capacity of Failed Tank: Not reported	
Leak Rate Failed Tank: Not reported	
Gross Leak Rate: Not reported	

MAP FINDINGS

Map ID
 Direction
 Distance
 Distance (ft.)Site

EDR ID Number
 EPA ID Number

Database(s)

4TH ST & BOND ST (Continued)

S102146468

Material:
 Material Class Type: 1
 Quantity Spilled: 25
 Units: Gallons
 Unknown Qty Spilled: 25
 Quantity Recovered: 0
 Unknown Qty Recovered: False
 Material: WASTE OIL
 Class Type: Petroleum
 Chem Abstract Service Number: WASTE OIL
 Last Date: 09/27/1994
 Num Times Material Entry In File: 9509
 Remark: DEP REPORTED A SPILL ON STREET AND CATCH BRAIN. DEC SIGONA) RESPONDED M
 ET HERNANDEZ IWCS THOMAS FOUND SHEEN ON STREET AND SOME OIL SLUDGE DI
 RTY PAPER IN CATCH BASIN. THE PROBLEM SEEMS CHRONIC.
 DEC Remarks: 11/28/94: REFERRED TO DEP SEWER MAINTENANCE FOR CLEANUP OF CATCH BASIN
 SANITATION DEPT FOR STREET CLEANING.

13

**95 FOURTH ST
 BROOKLYN, NY**

**NY Spills S104648707
 N/A**

SPILLS:
 Spill Number: 9815036
 Spill Date: 03/18/1999 14:30
 ID: Not reported
 Date Call Received: Not reported
 Region Close Date : Not reported
 Material Spilled 1 :Not reported
 Spill Cause: Equipment Failure
 Water Affected: Not reported
 Facility Contact: JED MEYERS
 Investigator: SANGESLAND
 Caller Name: Not reported
 Caller Phone: Not reported
 Notifier Name: Not reported
 Notifier Phone: Not reported
 PBS : Not reported
 Spiller Contact: MARTIN STONE
 Spiller: WESLEY LACQUER CORP
 Spiller Address: Not reported
 Spill Class: Known release with minimal potential for fire or hazard. No DEC Response.
 No corrective action required.
 Spill Closed Dt: Not Closed
 Spill Notifier: Other
 Cleanup Ceased: Not reported
 Last Inspection: Not reported
 Cleanup Meets Standard: False
 Recommended Penalty: Penalty Not Recommended
 Spiller Cleanup Date: Not reported
 Enforcement Date: Not reported
 Investigation Complete: Not reported
 UST Involvement: False
 Spill Record Last Update: 03/19/1999
 Is Updated: False
 Corrective Action Plan Submitted: Not reported
 Date Spill Entered In Computer Data File: 03/18/1999
 Date Region Sent Summary to Central Office: Not reported
 True Date : Not reported

Region of Spill: 2
 Reported to Dept: 03/18/1999 17:56
 Amount Spilled 1 : Not reported
 Resource Affected: On Land
 Spill Source: Other Commercial/Industrial
 Facility Tele: (718) 625-6358
 SWIS: 61
 Caller Agency: Not reported
 Caller Extension: Not reported
 Notifier Agency: Not reported
 Notifier Extension: Not reported
 Spiller Phone: (516) 864-4200
 PBS Number: Not reported

MAP FINDINGS

Map ID
 Direction
 Distance
 Distance (ft.)Site

EDR ID Number
 EPA ID Number

Database(s)

(Continued)

S104648707

Tank Test:

PBS Number: Not reported
 Tank Number: Not reported
 Test Method: Not reported
 Capacity of Failed Tank: Not reported
 Leak Rate Failed Tank: Not reported
 Gross Leak Rate: Not reported

Material:

Material Class Type: 2
 Quantity Spilled: 0
 Units: Gallons
 Unknown Qty Spilled: No
 Quantity Recovered: 0
 Unknown Qty Recovered: False
 Material: ACETONE
 Class Type: Hazardous
 Chem Abstract Service Number: ACETONE
 Last Date: 07/28/1994
 Num Times Material Entry In File: 71
 Material: 2-PROPANONE
 Class Type: Hazardous
 Chem Abstract Service Number: 2-PROPANONE
 Last Date: Not reported
 Num Times Material Entry In File: 0
 Material Class Type: 2
 Quantity Spilled: 0
 Units: Gallons
 Unknown Qty Spilled: No
 Quantity Recovered: 0
 Unknown Qty Recovered: False
 Material: TOLUENE
 Class Type: Hazardous
 Chem Abstract Service Number: TOLUENE
 Last Date: 07/28/1994
 Num Times Material Entry In File: 130
 Material: TOLUOL
 Class Type: Hazardous
 Chem Abstract Service Number: TOLUOL
 Last Date: Not reported
 Num Times Material Entry In File: 0

Remark: CALLER WAS ON SITE REMOVING 6 TANKS 2 - 1080 GAL 4 - 550 GAL) AND FOUND ELEVATED PID READINGS - TANKS WERE ENCASED IN CONCRETE - SOIL HAS BEEN STOCK PILED

DEC Remarks: CC:SANGESLAND AND REFERRED TO HAZARDOUS WASTE.

13 WESLEY LACQUER CORP
 95 FOURTH ST
 BROOKLYN, NY 11231

RCRIS-SQG 1000282561
 FINDS NYD001492800
 CBS UST

MAP FINDINGS

Map ID
 Direction
 Distance
 Distance (ft.)Site

EDR ID Number
 EPA ID Number

Database(s)

WESLEY LACQUER CORP (Continued)

1000282561

RCRIS:

Owner: Not reported
 EPA ID: NYD001492800
 Contact: Not reported
 Classification: Small Quantity Generator
 TSDF Activities: Not reported
 Violation Status: No violations found

NY MANIFEST

Additional detail is available in NY MANIFEST. Please contact your EDR Account Executive for more information.

FINDS:

Other Pertinent Environmental Activity Identified at Site:
 Resource Conservation and Recovery Act Information system (RCRAINFO)

CBS UST:

CBS Number:	2-000126	ICS No:	2-126040
PBS No:	Not reported	MOSF No:	Not reported
Region:	STATE	Town:	NEW YORK CITY
Operator:	MARTIN STONE	Facility Tel:	(718) 625-6358
Emergency Contact:	MARTIN STONE, (718) 855-7676	Expiration Date:	07/18/1999
Certification Date:	06/17/1997		
Owner:	WESLEY LACQUER CORP.		
Owner Address:	95 FOURTH ST. BROOKLYN, NY 11231		
Owner Phone:	(718) 625-6358		
Owner Type:	Corporate/Commercial		
Facility Type:	CHEMICAL DISTRIBUTOR, MANUFACTURING		
Mail To:	WESLEY LACQUER CORP.		
Mail Address:	95 FOURTH ST. BROOKLYN, NY 11231 ATTN: MARTIN STONE (718) 625-6358		
SPDES No:	Not reported	Facility Status:	NO LONGER A MAJOR FACILITY
Owner Subtype:	Not reported		
Tank Status:	Temp. Out of Service		
Tank Error Status:	No Missing Data		
Total Tanks:	0	Capacity:	1080 Gals
Tank Location:	Underground		
Install Date:	00/00		
CAS No:	67641		
Substance:	Single Hazardous Substance on DEC List		
Tank Type:	Steel/carbon steel	2nd Containmt:	None
Tank Internal:	None	Pipe Type:	STEEL/IRON
Tank External:	None		
Pipe Internal:	None	Pipe Location:	Underground
Pipe External:	None		
Pipe Containment:	None	Haz Percent:	100
Leak Detection:	None		
Overfill Protection:	0		
Chemical:	2-Propanone		
Tank Closed:	03/99		
Tank Secret:	False	Date Entered:	07/18/1989 07:02:52
Last Test:	Not reported	Due Date:	Not reported
SWIS Code:	6101		
Cert Flag:	False		

MAP FINDINGS

Map ID
 Direction
 Distance
 Distance (ft.)Site

EDR ID Number
 EPA ID Number

Database(s)

WESLEY LACQUER CORP (Continued)

1000282561

Case No:	Not reported	Reserve Flag:	True
Pipe Flag:	False	Federal Amt:	True
Is it There:	False	Is Updated:	False
Owner Mark:	1	Lat/Long:	Not reported
Renew Date:	04/01/93	Date Expired:	07/18/95
Total Capacity:	0		
Tank Number:	001		
CBS Number:	2-000126	ICS No:	2-126040
PBS No:	Not reported	MOSF No:	Not reported
Region:	STATE	Town:	NEW YORK CITY
Operator:	MARTIN STONE	Facility Tel:	(718) 625-6358
Emergency Contact:	MARTIN STONE, (718) 855-7676		
Certification Date:	06/17/1997	Expiration Date:	07/18/1999
Owner:	WESLEY LACQUER CORP.		
Owner Address:	95 FOURTH ST. BROOKLYN, NY 11231		
Owner Phone:	(718) 625-6358		
Owner Type:	Corporate/Commercial		
Facility Type:	CHEMICAL DISTRIBUTOR, MANUFACTURING		
Mail To:	WESLEY LACQUER CORP.		
Mail Address:	95 FOURTH ST. BROOKLYN, NY 11231 ATTN: MARTIN STONE (718) 625-6358		
SPDES No:	Not reported	Facility Status:	NO LONGER A MAJOR FACILITY
Owner Subtype:	Not reported		
Tank Status:	Temp. Out of Service		
Tank Error Status:	No Missing Data		
Total Tanks:	0	Capacity:	550 Gals
Tank Location:	Underground		
Install Date:	00/00		
CAS No:	108883		
Substance:	More than one Hazardous Substance on DEC List		
Tank Type:	Steel/carbon steel	2nd Containmt:	None
Tank Internal:	None	Pipe Type:	STEEL/IRON
Tank External:	None		
Pipe Internal:	None	Pipe Location:	Underground
Pipe External:	None		
Pipe Containment:	None	Haz Percent:	100
Leak Detection:	None		
Overfill Protection:	0		
Chemical:	Toluene		
Tank Closed:	03/99		
Tank Secret:	False	Date Entered:	07/18/1989 07:03:13
Last Test:	Not reported	Due Date:	Not reported
SWIS Code:	6101		
Cert Flag:	False		
Case No:	Not reported	Reserve Flag:	True
Pipe Flag:	False	Federal Amt:	True
Is it There:	False	Is Updated:	False
Owner Mark:	1	Lat/Long:	Not reported
Renew Date:	04/01/93	Date Expired:	07/18/95
Total Capacity:	0		
Tank Number:	002		
CBS Number:	2-000126	ICS No:	2-126040

MAP FINDINGS

Map ID
 Direction
 Distance
 Distance (ft.)Site

EDR ID Number
 EPA ID Number

Database(s)

WESLEY LACQUER CORP (Continued)

1000282561

PBS No:	Not reported	MOSF No:	Not reported
Region:	STATE	Town:	NEW YORK CITY
Operator:	MARTIN STONE	Facility Tel:	(718) 625-6358
Emergency Contact:	MARTIN STONE, (718) 855-7676	Expiration Date:	07/18/1999
Certification Date:	06/17/1997		
Owner:	WESLEY LACQUER CORP.		
Owner Address:	95 FOURTH ST. BROOKLYN, NY 11231		
Owner Phone:	(718) 625-6358		
Owner Type:	Corporate/Commercial		
Facility Type:	CHEMICAL DISTRIBUTOR, MANUFACTURING		
Mail To:	WESLEY LACQUER CORP.		
Mail Address:	95 FOURTH ST. BROOKLYN, NY 11231 ATTN: MARTIN STONE (718) 625-6358		
SPDES No:	Not reported	Facility Status:	NO LONGER A MAJOR FACILITY
Owner Subtype:	Not reported		
Tank Status:	Temp. Out of Service		
Tank Error Status:	No Missing Data		
Total Tanks:	0	Capacity:	550 Gals
Tank Location:	Underground		
Install Date:	00/00		
CAS No:	108883		
Substance:	More than one Hazardous Substance on DEC List		
Tank Type:	Steel/carbon steel	2nd Containmt:	None
Tank Internal:	None	Pipe Type:	STEEL/IRON
Tank External:	None		
Pipe Internal:	None	Pipe Location:	Underground
Pipe External:	None		
Pipe Containment:	None	Haz Percent:	100
Leak Detection:	None		
Overfill Protection:	0		
Chemical:	Toluene		
Tank Closed:	03/99		
Tank Secret:	False	Date Entered:	07/18/1989 07:03:36
Last Test:	Not reported	Due Date:	Not reported
SWIS Code:	6101		
Cert Flag:	False		
Case No:	Not reported	Reserve Flag:	True
Pipe Flag:	False	Federal Amt:	True
Is it There:	False	Is Updated:	False
Owner Mark:	1	Lat/Long:	Not reported
Renew Date:	04/01/93	Date Expired:	07/18/95
Total Capacity:	0		
Tank Number:	003		
CBS Number:	2-000126	ICS No:	2-126040
PBS No:	Not reported	MOSF No:	Not reported
Region:	STATE	Town:	NEW YORK CITY
Operator:	MARTIN STONE	Facility Tel:	(718) 625-6358
Emergency Contact:	MARTIN STONE, (718) 855-7676	Expiration Date:	07/18/1999
Certification Date:	06/17/1997		
Owner:	WESLEY LACQUER CORP.		
Owner Address:	95 FOURTH ST. BROOKLYN, NY 11231		
Owner Phone:	(718) 625-6358		

MAP FINDINGS

Map ID
 Direction
 Distance
 Distance (ft.)Site

EDR ID Number
 EPA ID Number

Database(s)

WESLEY LACQUER CORP (Continued)

1000282561

Owner Type:	Corporate/Commercial		
Facility Type:	CHEMICAL DISTRIBUTOR, MANUFACTURING		
Mail To:	WESLEY LACQUER CORP.		
Mail Address:	95 FOURTH ST. BROOKLYN, NY 11231 ATTN: MARTIN STONE (718) 625-6358		
SPDES No:	Not reported	Facility Status:	NO LONGER A MAJOR FACILITY
Owner Subtype:	Not reported		
Tank Status:	Temp. Out of Service		
Tank Error Status:	No Missing Data		
Total Tanks:	0	Capacity:	550 Gals
Tank Location:	Underground		
Install Date:	00/00		
CAS No:	108883		
Substance:	More than one Hazardous Substance on DEC List		
Tank Type:	Steel/carbon steel	2nd Containmt:	None
Tank Internal:	None	Pipe Type:	STEEL/IRON
Tank External:	None		
Pipe Internal:	None	Pipe Location:	Underground
Pipe External:	None		
Pipe Containment:	None	Haz Percent:	100
Leak Detection:	None		
Overfill Protection:	0		
Chemical:	Toluene		
Tank Closed:	03/99		
Tank Secret:	False	Date Entered:	07/18/1989 07:04:00
Last Test:	Not reported	Due Date:	Not reported
SWIS Code:	6101		
Cert Flag:	False		
Case No:	Not reported	Reserve Flag:	True
Pipe Flag:	False	Federal Amt:	True
Is it There:	False	Is Updated:	False
Owner Mark:	1	Lat/Long:	Not reported
Renew Date:	04/01/93	Date Expired:	07/18/95
Total Capacity:	0		
Tank Number:	004		
CBS Number:	2-000126	ICS No:	2-126040
PBS No:	Not reported	MOSF No:	Not reported
Region:	STATE	Town:	NEW YORK CITY
Operator:	MARTIN STONE	Facility Tel:	(718) 625-6358
Emergency Contact:	MARTIN STONE, (718) 855-7676		
Certification Date:	06/17/1997	Expiration Date:	07/18/1999
Owner:	WESLEY LACQUER CORP.		
Owner Address:	95 FOURTH ST. BROOKLYN, NY 11231 (718) 625-6358		
Owner Phone:	(718) 625-6358		
Owner Type:	Corporate/Commercial		
Facility Type:	CHEMICAL DISTRIBUTOR, MANUFACTURING		
Mail To:	WESLEY LACQUER CORP.		
Mail Address:	95 FOURTH ST. BROOKLYN, NY 11231 ATTN: MARTIN STONE (718) 625-6358		
SPDES No:	Not reported	Facility Status:	NO LONGER A MAJOR FACILITY
Owner Subtype:	Not reported		

MAP FINDINGS

Map ID
 Direction
 Distance
 Distance (ft.)Site

EDR ID Number
 EPA ID Number

Database(s)

WESLEY LACQUER CORP (Continued)

1000282561

Tank Status:	Temp. Out of Service		
Tank Error Status:	No Missing Data		
Total Tanks:	0	Capacity:	550 Gals
Tank Location:	Underground		
Install Date:	00/00		
CAS No:	67641		
Substance:	Single Hazardous Substance on DEC List		
Tank Type:	Steel/carbon steel	2nd Containmt:	None
Tank Internal:	None	Pipe Type:	STEEL/IRON
Tank External:	None		
Pipe Internal:	None	Pipe Location:	Underground
Pipe External:	None		
Pipe Containment:	None	Haz Percent:	100
Leak Detection:	None		
Overfill Protection:	0		
Chemical:	2-Propanone		
Tank Closed:	03/99		
Tank Secret:	False	Date Entered:	07/18/1989 07:04:22
Last Test:	Not reported	Due Date:	Not reported
SWIS Code:	6101		
Cert Flag:	False		
Case No:	Not reported	Reserve Flag:	True
Pipe Flag:	False	Federal Amt:	True
Is it There:	False	Is Updated:	False
Owner Mark:	1	Lat/Long:	Not reported
Renew Date:	04/01/93	Date Expired:	07/18/95
Total Capacity:	0		
Tank Number:	005		
CBS Number:	2-000126	ICS No:	2-126040
PBS No:	Not reported	MOSF No:	Not reported
Region:	STATE	Town:	NEW YORK CITY
Operator:	MARTIN STONE	Facility Tel:	(718) 625-6358
Emergency Contact:	MARTIN STONE, (718) 855-7676		
Certification Date:	06/17/1997	Expiration Date:	07/18/1999
Owner:	WESLEY LACQUER CORP.		
Owner Address:	95 FOURTH ST. BROOKLYN, NY 11231		
Owner Phone:	(718) 625-6358		
Owner Type:	Corporate/Commercial		
Facility Type:	CHEMICAL DISTRIBUTOR, MANUFACTURING		
Mail To:	WESLEY LACQUER CORP.		
Mail Address:	95 FOURTH ST. BROOKLYN, NY 11231 ATTN: MARTIN STONE (718) 625-6358		
SPDES No:	Not reported	Facility Status:	NO LONGER A MAJOR FACILITY
Owner Subtype:	Not reported		
Tank Status:	Temp. Out of Service		
Tank Error Status:	No Missing Data		
Total Tanks:	0	Capacity:	1080 Gals
Tank Location:	Underground		
Install Date:	00/00		
CAS No:	108883		
Substance:	More than one Hazardous Substance on DEC List		
Tank Type:	Steel/carbon steel	2nd Containmt:	None
Tank Internal:	None	Pipe Type:	STEEL/IRON

MAP FINDINGS

Map ID
 Direction
 Distance
 Distance (ft.)Site

EDR ID Number
 EPA ID Number

Database(s)

WESLEY LACQUER CORP (Continued)

1000282561

Tank External:	None	Pipe Location:	Underground
Pipe Internal:	None		
Pipe External:	None	Haz Percent:	100
Pipe Containment:	None		
Leak Detection:	None		
Overfill Protection:	0		
Chemical:	Toluene		
Tank Closed:	03/99		
Tank Secret:	False	Date Entered:	07/18/1989 07:04:43
Last Test:	Not reported	Due Date:	Not reported
SWIS Code:	6101		
Cert Flag:	False		
Case No:	Not reported	Reserve Flag:	True
Pipe Flag:	False	Federal Amt:	True
Is it There:	False	Is Updated:	False
Owner Mark:	1	Lat/Long:	Not reported
Renew Date:	04/01/93	Date Expired:	07/18/95
Total Capacity:	0		
Tank Number:	006		

13

**101 4TH ST/3RD ST PARKING
 101 4TH ST
 BKLYN, NY**

**NY Spills S102141018
 N/A**

SPILLS:

Spill Number:	9103749	Region of Spill:	2
Spill Date:	07/04/1991 12:00	Reported to Dept:	07/08/1991 12:41
ID:	Not reported		
Date Call Received:	Not reported		
Region Close Date :	Not reported		
Material Spilled 1 :	Not reported	Amount Spilled 1 :	Not reported
Spill Cause:	Deliberate	Resource Affected:	On Land
Water Affected:	Not reported	Spill Source:	Tank Truck
Facility Contact:	Not reported	Facility Tele:	Not reported
Investigator:	O'DOWD	SWIS:	61
Caller Name:	Not reported	Caller Agency:	Not reported
Caller Phone:	Not reported	Caller Extension:	Not reported
Notifier Name:	Not reported	Notifier Agency:	Not reported
Notifier Phone:	Not reported	Notifier Extension:	Not reported
PBS :	Not reported		
Spiller Contact:	Not reported	Spiller Phone:	Not reported
Spiller:	Not reported		
Spiller Address:	Not reported		
Spill Class:	Known release with minimal potential for fire or hazard. DEC Response. Willing Responsible Party. Corrective action taken.		
Spill Closed Dt:	08/10/1991		
Spill Notifier:	Affected Persons	PBS Number:	Not reported
Cleanup Ceased:	08/10/1991		
Last Inspection:	Not reported		
Cleanup Meets Standard:	True		
Recommended Penalty:	Penalty Not Recommended		
Spiller Cleanup Date:	Not reported		
Enforcement Date:	Not reported		
Investigation Complete:	Not reported		
UST Involvement:	False		
Spill Record Last Update:	11/07/1994		
Is Updated:	False		
Corrective Action Plan Submitted:	Not reported		
Date Spill Entered In Computer Data File:	07/09/1991		

MAP FINDINGS

Map ID
Direction
Distance
Distance (ft.)Site

EDR ID Number
EPA ID Number

Database(s)

101 4TH ST/3RD ST PARKING (Continued)

S102141018

Date Region Sent Summary to Central Office: Not reported
 True Date : Not reported
 Tank Test:
 PBS Number: Not reported
 Tank Number: Not reported
 Test Method: Not reported
 Capacity of Failed Tank: Not reported
 Leak Rate Failed Tank: Not reported
 Gross Leak Rate: Not reported
 Material:
 Material Class Type: 1
 Quantity Spilled: -1
 Units: Gallons
 Unknown Qty Spilled: -1
 Quantity Recovered: 0
 Unknown Qty Recovered: False
 Material: #2 FUEL OIL
 Class Type: Petroleum
 Chem Abstract Service Number: #2 FUEL OIL
 Last Date: 12/07/1994
 Num Times Material Entry In File: 24464
 Remark: HOYT BOND STS / ONGOING FOR 3 OR 4 MONTHS. TANK TRUCKS CLEAN ON PR
 OPERTY, PRODUCT LEACKS ONTO CALLER S PROPERTY THROUGH RETAINING WALL
 DEC Remarks: Not reported

13

**CLARIN TRUCK LEASING CORP
312 3RD AVE
BROOKLYN, NY 11215**

**UST U001839158
N/A**

PBS UST:
 PBS Number: 2-007552 CBS Number: Not reported
 SPDES Number: Not reported SWIS ID: 6101
 Operator: CLARIN TRUCK LEASING CORP
 (718) 855-4800
 Emergency Contact: ROBERT E CAMBERS
 (718) 548-1577
 Total Tanks: 6
 Owner: CLARIN TRUCK LEASING CORP
 312 3RD AVE
 BROOKLYN, NY 11215
 (718) 855-4800
 Owner Type: Corporate/Commercial
 Owner Mark: First Owner
 Owner Subtype: Not reported
 Mailing Address: CLARIN TRUCK LEASING CORP
 312 3RD AVE
 BROOKLYN, NY 11215
 (718) 855-4800
 Tank Status: In Service
 Capacity (gals): 550
 Tank Location: UNDERGROUND
 Tank Id: 001 Install Date: 09/01/1963
 Tank Type: Steel/carbon steel Product Stored: DIESEL
 Tank Internal: Not reported Pipe Internal: Not reported
 Pipe Location: 2 Pipe Type: GALVANIZED STEEL
 Tank External: Not reported
 Missing Data for Tank: Minor Data Missing
 Pipe External: Not reported
 Second Containment: VAULT

MAP FINDINGS

Map ID
 Direction
 Distance
 Distance (ft.)Site

EDR ID Number
 EPA ID Number

Database(s)

CLARIN TRUCK LEASING CORP (Continued)

U001839158

Leak Detection:	NONE	Dispenser:	Suction
Overfill Prot:	2	Next Test Date:	Not reported
Date Tested:	Not reported	Test Method:	Not reported
Date Closed:	Not reported	Updated:	False
Deleted:	False	Owner Screen:	No data missing
Dead Letter:	False	Fiscal amount for registration fee is correct	
FAMT:	Fiscal amount for registration fee is correct	Renewal Date:	Not reported
Total Capacity:	3300	Federal ID:	Not reported
Tank Screen:	Minor data missing	Facility Screen:	No data missing
Renew Flag:	Renwal has not been printed	Certification Date:	12/15/1992
Certification Flag:	False	Expiration Date:	02/03/1998
Old PBS Number:	Not reported	Inspector:	Not reported
Inspected Date:	Not reported		
Inspection Result:	Not reported		
Lat/long:	Not reported		
Facility Type:	TRUCKING/TRANSPORTATION		
Town or City:	NEW YORK CITY		
Town or City Code:	01		
County Code:	61		
Region:	2		
PBS Number:	2-007552	CBS Number:	Not reported
SPDES Number:	Not reported	SWIS ID:	6101
Operator:	CLARIN TRUCK LEASING CORP (718) 855-4800		
Emergency Contact:	ROBERT E CAMBERS (718) 548-1577		
Total Tanks:	6		
Owner:	CLARIN TRUCK LEASING CORP 312 3RD AVE BROOKLYN, NY 11215 (718) 855-4800		
Owner Type:	Corporate/Commercial		
Owner Mark:	First Owner		
Owner Subtype:	Not reported		
Mailing Address:	CLARIN TRUCK LEASING CORP 312 3RD AVE BROOKLYN, NY 11215 (718) 855-4800		
Tank Status:	In Service	Install Date:	09/01/1963
Capacity (gals):	550	Product Stored:	DIESEL
Tank Location:	UNDERGROUND	Pipe Internal:	Not reported
Tank Id:	002	Pipe Type:	GALVANIZED STEEL
Tank Type:	Steel/carbon steel		
Tank Internal:	Not reported		
Pipe Location:	2		
Tank External:	Not reported		
Missing Data for Tank:	Minor Data Missing		
Pipe External:	Not reported		
Second Containment:	VAULT		
Leak Detection:	NONE	Dispenser:	Suction
Overfill Prot:	2	Next Test Date:	Not reported
Date Tested:	Not reported	Test Method:	Not reported
Date Closed:	Not reported	Updated:	False
Deleted:	False	Owner Screen:	No data missing
Dead Letter:	False	Fiscal amount for registration fee is correct	
FAMT:	Fiscal amount for registration fee is correct		

MAP FINDINGS

Map ID
 Direction
 Distance
 Distance (ft.)Site

EDR ID Number
 EPA ID Number

Database(s)

CLARIN TRUCK LEASING CORP (Continued)

U001839158

Total Capacity:	3300	Renewal Date:	Not reported
Tank Screen:	Minor data missing	Federal ID:	Not reported
Renew Flag:	Renwal has not been printed	Facility Screen:	No data missing
Certification Flag:	False	Certification Date:	12/15/1992
Old PBS Number:	Not reported	Expiration Date:	02/03/1998
Inspected Date:	Not reported	Inspector:	Not reported
Inspection Result:	Not reported		
Lat/long:	Not reported		
Facility Type:	TRUCKING/TRANSPORTATION		
Town or City:	NEW YORK CITY		
Town or City Code:	01		
County Code:	61		
Region:	2		
PBS Number:	2-007552	CBS Number:	Not reported
SPDES Number:	Not reported	SWIS ID:	6101
Operator:	CLARIN TRUCK LEASING CORP (718) 855-4800		
Emergency Contact:	ROBERT E CAMBERS (718) 548-1577		
Total Tanks:	6		
Owner:	CLARIN TRUCK LEASING CORP 312 3RD AVE BROOKLYN, NY 11215 (718) 855-4800		
Owner Type:	Corporate/Commercial		
Owner Mark:	First Owner		
Owner Subtype:	Not reported		
Mailing Address:	CLARIN TRUCK LEASING CORP 312 3RD AVE BROOKLYN, NY 11215 (718) 855-4800		
Tank Status:	In Service	Install Date:	09/01/1963
Capacity (gals):	550	Product Stored:	DIESEL
Tank Location:	UNDERGROUND	Pipe Internal:	Not reported
Tank Id:	003	Pipe Type:	GALVANIZED STEEL
Tank Type:	Steel/carbon steel		
Tank Internal:	Not reported		
Pipe Location:	2		
Tank External:	Not reported		
Missing Data for Tank:	Minor Data Missing		
Pipe External:	Not reported		
Second Containment:	VAULT		
Leak Detection:	NONE		
Overfill Prot:	2	Dispenser:	Suction
Date Tested:	Not reported	Next Test Date:	Not reported
Date Closed:	Not reported	Test Method:	Not reported
Deleted:	False	Updated:	False
Dead Letter:	False	Owner Screen:	No data missing
FAMT:	Fiscal amount for registration fee is correct		
Total Capacity:	3300	Renewal Date:	Not reported
Tank Screen:	Minor data missing	Federal ID:	Not reported
Renew Flag:	Renwal has not been printed	Facility Screen:	No data missing
Certification Flag:	False	Certification Date:	12/15/1992
Old PBS Number:	Not reported	Expiration Date:	02/03/1998
Inspected Date:	Not reported	Inspector:	Not reported
Inspection Result:	Not reported		

MAP FINDINGS

Map ID
 Direction
 Distance
 Distance (ft.)Site

EDR ID Number
 EPA ID Number

Database(s)

CLARIN TRUCK LEASING CORP (Continued)

U001839158

Lat/long:	Not reported		
Facility Type:	TRUCKING/TRANSPORTATION		
Town or City:	NEW YORK CITY		
Town or City Code:	01		
County Code:	61		
Region:	2		
PBS Number:	2-007552	CBS Number:	Not reported
SPDES Number:	Not reported	SWIS ID:	6101
Operator:	CLARIN TRUCK LEASING CORP (718) 855-4800		
Emergency Contact:	ROBERT E CAMBERS (718) 548-1577		
Total Tanks:	6		
Owner:	CLARIN TRUCK LEASING CORP 312 3RD AVE BROOKLYN, NY 11215 (718) 855-4800		
Owner Type:	Corporate/Commercial		
Owner Mark:	First Owner		
Owner Subtype:	Not reported		
Mailing Address:	CLARIN TRUCK LEASING CORP 312 3RD AVE BROOKLYN, NY 11215 (718) 855-4800		
Tank Status:	In Service		
Capacity (gals):	550		
Tank Location:	UNDERGROUND		
Tank Id:	004	Install Date:	09/01/1963
Tank Type:	Steel/carbon steel	Product Stored:	DIESEL
Tank Internal:	Not reported	Pipe Internal:	Not reported
Pipe Location:	2	Pipe Type:	GALVANIZED STEEL
Tank External:	Not reported		
Missing Data for Tank:	Minor Data Missing		
Pipe External:	Not reported		
Second Containment:	VAULT		
Leak Detection:	NONE		
Overfill Prot:	2	Dispenser:	Suction
Date Tested:	Not reported	Next Test Date:	Not reported
Date Closed:	Not reported	Test Method:	Not reported
Deleted:	False	Updated:	False
Dead Letter:	False	Owner Screen:	No data missing
FAMT:	Fiscal amount for registration fee is correct		
Total Capacity:	3300	Renewal Date:	Not reported
Tank Screen:	Minor data missing	Federal ID:	Not reported
Renew Flag:	Renwal has not been printed	Facility Screen:	No data missing
Certification Flag:	False	Certification Date:	12/15/1992
Old PBS Number:	Not reported	Expiration Date:	02/03/1998
Inspected Date:	Not reported	Inspector:	Not reported
Inspection Result:	Not reported		
Lat/long:	Not reported		
Facility Type:	TRUCKING/TRANSPORTATION		
Town or City:	NEW YORK CITY		
Town or City Code:	01		
County Code:	61		
Region:	2		

MAP FINDINGS

Map ID
 Direction
 Distance
 Distance (ft.)Site

EDR ID Number
 EPA ID Number

Database(s)

CLARIN TRUCK LEASING CORP (Continued)

U001839158

PBS Number:	2-007552	CBS Number:	Not reported
SPDES Number:	Not reported	SWIS ID:	6101
Operator:	CLARIN TRUCK LEASING CORP (718) 855-4800		
Emergency Contact:	ROBERT E CAMBERS (718) 548-1577		
Total Tanks:	6		
Owner:	CLARIN TRUCK LEASING CORP 312 3RD AVE BROOKLYN, NY 11215 (718) 855-4800		
Owner Type:	Corporate/Commercial		
Owner Mark:	First Owner		
Owner Subtype:	Not reported		
Mailing Address:	CLARIN TRUCK LEASING CORP 312 3RD AVE BROOKLYN, NY 11215 (718) 855-4800		
Tank Status:	In Service		
Capacity (gals):	550		
Tank Location:	UNDERGROUND		
Tank Id:	005	Install Date:	09/01/1963
Tank Type:	Steel/carbon steel	Product Stored:	DIESEL
Tank Internal:	Not reported	Pipe Internal:	Not reported
Pipe Location:	2	Pipe Type:	GALVANIZED STEEL
Tank External:	Not reported		
Missing Data for Tank:	Minor Data Missing		
Pipe External:	Not reported		
Second Containment:	VAULT		
Leak Detection:	NONE		
Overfill Prot:	2	Dispenser:	Suction
Date Tested:	Not reported	Next Test Date:	Not reported
Date Closed:	Not reported	Test Method:	Not reported
Deleted:	False	Updated:	False
Dead Letter:	False	Owner Screen:	No data missing
FAMT:	Fiscal amount for registration fee is correct		
Total Capacity:	3300	Renewal Date:	Not reported
Tank Screen:	Minor data missing	Federal ID:	Not reported
Renew Flag:	Renwal has not been printed	Facility Screen:	No data missing
Certification Flag:	False	Certification Date:	12/15/1992
Old PBS Number:	Not reported	Expiration Date:	02/03/1998
Inspected Date:	Not reported	Inspector:	Not reported
Inspection Result:	Not reported		
Lat/long:	Not reported		
Facility Type:	TRUCKING/TRANSPORTATION		
Town or City:	NEW YORK CITY		
Town or City Code:	01		
County Code:	61		
Region:	2		

This is the most recent NY PBS data for this site.

The NY PBS database contains 1 additional record for this site.
 Please click here or contact your EDR Account Executive for more information.

MAP FINDINGS

Map ID
 Direction
 Distance
 Distance (ft.)Site Database(s) EPA ID Number
 EDR ID Number

CLARIN TRUCK LEASING CORP (Continued)

U001839158

**13 FINEST AUTO & RECOVERY
 310 3RD AVE
 BROOKLYN, NY 11215**

**RCRIS-SQG 1004761790
 FINDS NYR000090431**

RCRIS:
 Owner: JAMES LEWIS
 (718) 488-7100
 EPA ID: NYR000090431
 Contact: JAMES LEWIS
 (718) 488-7100
 Classification: Small Quantity Generator
 TSD Activities: Not reported
 Violation Status: No violations found

FINDS:
 Other Pertinent Environmental Activity Identified at Site:
 Resource Conservation and Recovery Act Information system (RCRAINFO)

**13 MOBIL S/S 17BJF BRIAN'S S/S
 89-17 4TH ST
 BKLYN, NY 11803**

**UST U001838911
 N/A**

PBS UST:
 PBS Number: 2-157414 CBS Number: Not reported
 SPDES Number: Not reported SWIS ID: 6101
 Operator: J CACIOPPO
 (718) 745-9164
 Emergency Contact: J CACIOPPO
 (718) 745-9164
 Total Tanks: 2
 Owner: MOBIL OIL CORP;ATT:A.J.PRINGLE
 3225 GALLOWS RD.; ENV.ENGINEER
 FAIRFAX, VA 22037
 (703) 849-5862
 Owner Type: Not reported
 Owner Mark: First Owner
 Owner Subtype: Mobil Oil Company
 Mailing Address: MOBIL OIL CORP;ATT:A.J.PRINGLE
 P.O. BOX 142667
 AUSTIN, TX 78714
 (703) 849-5862
 Tank Status: Tank Converted to Non-Regulated Use
 Capacity (gals): 500
 Tank Location: UNDERGROUND
 Tank Id: 001 Install Date: 12/01/1927
 Tank Type: Steel/carbon steel Product Stored: NOS 1,2, OR 4 FUEL OIL
 Tank Internal: Not reported Pipe Internal: Not reported
 Pipe Location: 2 Pipe Type: GALVANIZED STEEL
 Tank External: Not reported
 Missing Data for Tank: Minor Data Missing
 Pipe External: Not reported
 Second Containment: NONE
 Leak Detection: NONE
 Overfill Prot: 3 Dispenser: Gravity
 Date Tested: Not reported Next Test Date: Not reported

MAP FINDINGS

Map ID
 Direction
 Distance
 Distance (ft.)Site

EDR ID Number
 EPA ID Number

Database(s)

MOBIL S/S 17BJF BRIAN'S S/S (Continued)

U001838911

Date Closed:	08/01/1996	Test Method:	Not reported
Deleted:	False	Updated:	True
Dead Letter:	False	Owner Screen:	Minor data missing
FAMT:	Fiscal amount for registration fee is correct		
Total Capacity:	4550	Renewal Date:	Not reported
Tank Screen:	Minor data missing	Federal ID:	Not reported
Renew Flag:	Renwal has not been printed	Facility Screen:	Minor data missing
Certification Flag:	False	Certification Date:	10/29/1987
Old PBS Number:	Not reported	Expiration Date:	10/29/1992
Inspected Date:	Not reported	Inspector:	Not reported
Inspection Result:	Not reported		
Lat/long:	Not reported		
Facility Type:	Not reported		
Town or City:	NEW YORK CITY		
Town or City Code:	01		
County Code:	61		
Region:	2		
PBS Number:	2-157414	CBS Number:	Not reported
SPDES Number:	Not reported	SWIS ID:	6101
Operator:	J CACIOPPO (718) 745-9164		
Emergency Contact:	J CACIOPPO (718) 745-9164		
Total Tanks:	2		
Owner:	MOBIL OIL CORP;ATT:A.J.PRINGLE 3225 GALLOWS RD.; ENV.ENGINEER FAIRFAX, VA 22037 (703) 849-5862		
Owner Type:	Not reported		
Owner Mark:	First Owner		
Owner Subtype:	Mobil Oil Company		
Mailing Address:	MOBIL OIL CORP;ATT:A.J.PRINGLE P.O. BOX 142667 AUSTIN, TX 78714 (703) 849-5862		
Tank Status:	In Service		
Capacity (gals):	4000		
Tank Location:	UNDERGROUND		
Tank Id:	002	Install Date:	12/01/1973
Tank Type:	Steel/carbon steel	Product Stored:	UNLEADED GASOLINE
Tank Internal:	Not reported	Pipe Internal:	Not reported
Pipe Location:	2	Pipe Type:	GALVANIZED STEEL
Tank External:	Not reported		
Missing Data for Tank:	Minor Data Missing		
Pipe External:	Not reported		
Second Containment:	NONE		
Leak Detection:	NONE		
Overfill Prot:	3	Dispenser:	Gravity
Date Tested:	Not reported	Next Test Date:	12/27/1987
Date Closed:	Not reported	Test Method:	Not reported
Deleted:	False	Updated:	False
Dead Letter:	False	Owner Screen:	Minor data missing
FAMT:	Fiscal amount for registration fee is correct		
Total Capacity:	4550	Renewal Date:	Not reported
Tank Screen:	Minor data missing	Federal ID:	Not reported
Renew Flag:	Renwal has not been printed	Facility Screen:	Minor data missing

MAP FINDINGS

Map ID
 Direction
 Distance
 Distance (ft.)Site

EDR ID Number
 EPA ID Number

Database(s)

MOBIL S/S 17BJF BRIAN'S S/S (Continued)

U001838911

Certification Flag:	False	Certification Date:	10/29/1987
Old PBS Number:	Not reported	Expiration Date:	10/29/1992
Inspected Date:	Not reported	Inspector:	Not reported
Inspection Result:	Not reported		
Lat/long:	Not reported		
Facility Type:	Not reported		
Town or City:	NEW YORK CITY		
Town or City Code:	01		
County Code:	61		
Region:	2		
PBS Number:	2-157414	CBS Number:	Not reported
SPDES Number:	Not reported	SWIS ID:	6101
Operator:	J CACIOPPO (718) 745-9164		
Emergency Contact:	J CACIOPPO (718) 745-9164		
Total Tanks:	2		
Owner:	MOBIL OIL CORP;ATT:A.J.PRINGLE 3225 GALLOWS RD.; ENV.ENGINEER FAIRFAX, VA 22037 (703) 849-5862		
Owner Type:	Not reported		
Owner Mark:	First Owner		
Owner Subtype:	Mobil Oil Company		
Mailing Address:	MOBIL OIL CORP;ATT:A.J.PRINGLE P.O. BOX 142667 AUSTIN, TX 78714 (703) 849-5862		
Tank Status:	In Service		
Capacity (gals):	550		
Tank Location:	UNDERGROUND		
Tank Id:	003	Install Date:	12/01/1928
Tank Type:	Steel/carbon steel	Product Stored:	OTHER
Tank Internal:	Not reported	Pipe Internal:	Not reported
Pipe Location:	2	Pipe Type:	GALVANIZED STEEL
Tank External:	Not reported		
Missing Data for Tank:	Minor Data Missing		
Pipe External:	Not reported		
Second Containment:	NONE		
Leak Detection:	NONE		
Overfill Prot:	3	Dispenser:	Gravity
Date Tested:	Not reported	Next Test Date:	Not reported
Date Closed:	Not reported	Test Method:	Not reported
Deleted:	False	Updated:	False
Dead Letter:	False	Owner Screen:	Minor data missing
FAMT:	Fiscal amount for registration fee is correct		
Total Capacity:	4550	Renewal Date:	Not reported
Tank Screen:	Minor data missing	Federal ID:	Not reported
Renew Flag:	Renwal has not been printed	Facility Screen:	Minor data missing
Certification Flag:	False	Certification Date:	10/29/1987
Old PBS Number:	Not reported	Expiration Date:	10/29/1992
Inspected Date:	Not reported	Inspector:	Not reported
Inspection Result:	Not reported		
Lat/long:	Not reported		
Facility Type:	Not reported		
Town or City:	NEW YORK CITY		

MAP FINDINGS

Map ID
 Direction
 Distance
 Distance (ft.)Site Database(s) EPA ID Number
 EDR ID Number

MOBIL S/S 17BJF BRIAN'S S/S (Continued)

U001838911

Town or City Code: 01
 County Code: 61
 Region: 2

**13 GREAT RICH TRADING COMPANY INC
 130 3RD STREET
 BROOKLYN, NY 11231**

**FINDS 1006281697
 110011615528**

FINDS:
 Other Pertinent Environmental Activity Identified at Site:
 National Compliance Database (NCDB)

**13 BTWN HOYTE AND BOND ST
 76 4TH ST
 BROOKLYN, NY**

**NY Spills S103827766
 N/A**

SPILLS:

Spill Number: 9813327 Region of Spill: 2
 Spill Date: 01/30/1999 13:35 Reported to Dept: 01/30/1999 18:01
 ID: Not reported
 Date Call Received: Not reported
 Region Close Date : Not reported
 Material Spilled 1 :Not reported Amount Spilled 1 : Not reported
 Spill Cause: Abandoned Drums Resource Affected: On Land
 Water Affected: Not reported Spill Source: Other Commercial/Industrial
 Facility Contact: ROSANNE STRAITZ Facility Tele: () -
 Investigator: ENGELHARDT SWIS: 61
 Caller Name: Not reported Caller Agency: Not reported
 Caller Phone: Not reported Caller Extension: Not reported
 Notifier Name: Not reported Notifier Agency: Not reported
 Notifier Phone: Not reported Notifier Extension: Not reported
 PBS : Not reported
 Spiller Contact: UNK Spiller Phone: (718) 595-6700
 Spiller: UNKNOWN
 Spiller Address: UNKNOWN
 UNK
 Spill Class: Known release with minimal potential for fire or hazard. DEC Response.
 Unable/unwilling Responsible Party. Corrective action taken. (ISR)
 Spill Closed Dt: Not Closed
 Spill Notifier: Local Agency PBS Number: Not reported
 Cleanup Ceased: Not reported
 Last Inspection: Not reported
 Cleanup Meets Standard: False
 Recommended Penalty: Penalty Not Recommended
 Spiller Cleanup Date: Not reported
 Enforcement Date: Not reported
 Investigation Complete: Not reported
 UST Involvement: False
 Spill Record Last Update: 02/01/1999
 Is Updated: False
 Corrective Action Plan Submitted: Not reported
 Date Spill Entered In Computer Data File: 01/30/1999

MAP FINDINGS

Map ID
 Direction
 Distance
 Distance (ft.)Site

EDR ID Number
 EPA ID Number

Database(s)

BTWN HOYTE AND BOND ST (Continued)

S103827766

Date Region Sent Summary to Central Office: Not reported
 True Date : Not reported
 Tank Test:
 PBS Number: Not reported
 Tank Number: Not reported
 Test Method: Not reported
 Capacity of Failed Tank: Not reported
 Leak Rate Failed Tank: Not reported
 Gross Leak Rate: Not reported
 Material:
 Material Class Type: 1
 Quantity Spilled: 55
 Units: Gallons
 Unknown Qty Spilled: 55
 Quantity Recovered: 0
 Unknown Qty Recovered: True
 Material: WASTE OIL
 Class Type: Petroleum
 Chem Abstract Service Number: WASTE OIL
 Last Date: 09/27/1994
 Num Times Material Entry In File: 9509
 Remarks: 55 GAL DRUM OF WASTE OIL FOUND AT LOCATION
 DEC Remarks: Not reported

13

**66 4TH ST
 BROOKLYN, NY**

**LTANKS S105135174
 N/A**

LTANKS:

Spill Number: 0106619	Region of Spill: 2
Spill Date: 09/25/2001 08:30	Reported to Dept: 09/25/2001 12:58
ID: Not reported	Date Call Received: Not reported
Material Spilled 1 : Not reported	Amount Spilled 1 : Not reported
Region Close Dt : Not reported	
Resource Affectd: On Land	
Spill Cause: Tank Test Failure	
Water Affected: Not reported	Spill Source: Other Non Commercial/Industrial
Facility Contact: Not reported	Facility Tele: () -
Investigator: DEMEO	SWIS: 61
Caller Name: Not reported	Caller Agency: Not reported
Caller Phone: Not reported	Caller Extension: Not reported
Notifier Name: Not reported	Notifier Agency: Not reported
Notifier Phone: Not reported	Notifier Extension: Not reported
PBS : Not reported	
Spiller Contact: NEW YORK PETROLIUM AND DR	Spiller Phone: (516) 338-0626
Spiller: SAME	
Spiller Address: Not reported	
Spill Class: Known release with minimal potential for fire or hazard. DEC Response. Willing Responsible Party. Corrective action taken.	
Spill Closed Dt: Not Closed	
Spill Notifier: Tank Tester	PBS Number: Not reported
Cleanup Ceased: Not reported	
Last Inspection: Not reported	
Cleanup Meets Standard: False	
Recommended Penalty: Penalty Not Recommended	
Spiller Cleanup Date: Not reported	
Enforcement Date: Not reported	
Investigation Complete: Not reported	
UST Involvement: False	

MAP FINDINGS

Map ID
 Direction
 Distance
 Distance (ft.)Site

EDR ID Number
 EPA ID Number

Database(s)

(Continued)

S105135174

Spill Record Last Update: 09/26/2001
 Is Updated: False
 Corrective Action Plan Submitted: Not reported
 True Date : Not reported
 Date Spill Entered In Computer Data File: 09/25/2001
 Date Region Sent Summary to Central Office: Not reported
 Tank Test:
 PBS Number: Not reported
 Tank Number: 1
 Test Method: Horner EZ Check
 Capacity of Failed Tank: 550
 Leak Rate Failed Tank: 0.00
 Gross Leak Rate: Not reported
 Material:
 Material Class Type: 1
 Quantity Spilled: 0
 Units: Gallons
 Unknown Qty Spilled: No
 Quantity Recovered: 0
 Unknown Qty Recovered: False
 Material: #2 FUEL OIL
 Class Type: Petroleum
 Chem Abstract Service Number: #2 FUEL OIL
 Last Date: 12/07/1994
 Num Times Material Entry In File: 24464
 DEC Remarks: Not reported
 Spill Cause: Not reported

13

**66 4TH STREET
 BROOKLYN, NY**

**NY Spills S105234691
 N/A**

SPILLS:

Spill Number: 0106920
 Spill Date: 09/12/2001 10:00
 ID: Not reported
 Date Call Received: Not reported
 Region Close Date : Not reported
 Material Spilled 1 : Not reported
 Spill Cause: Unknown
 Water Affected: Not reported
 Facility Contact: DR. YOUSSEFNIA
 Investigator: DEMEO
 Caller Name: Not reported
 Caller Phone: Not reported
 Notifier Name: Not reported
 Notifier Phone: Not reported
 PBS : Not reported
 Spiller Contact: Not reported
 Spiller: ALFANSO FIGLIOLA
 Spiller Address: 50 21ST STREET
 BROOKLYN, NY 11232
 Spill Class: Known release that creates potential for fire or hazard. DEC Response.
 Willing Responsible Party. Corrective action taken.
 Spill Closed Dt: Not Closed
 Spill Notifier: Other
 Cleanup Ceased: Not reported
 Last Inspection: Not reported
 Cleanup Meets Standard: False

Region of Spill: 2
 Reported to Dept: 10/03/2001 16:00
 Amount Spilled 1 : Not reported
 Resource Affected: On Land
 Spill Source: Other Commercial/Industrial
 Facility Tele: (718) 965-6000
 SWIS: 61
 Caller Agency: Not reported
 Caller Extension: Not reported
 Notifier Agency: Not reported
 Notifier Extension: Not reported
 Spiller Phone: Not reported
 PBS Number: Not reported

MAP FINDINGS

Map ID
 Direction
 Distance
 Distance (ft.)Site

EDR ID Number
 EPA ID Number

Database(s)

(Continued)

S105234691

Recommended Penalty: Penalty Not Recommended
 Spiller Cleanup Date: Not reported
 Enforcement Date: Not reported
 Investigation Complete: Not reported
 UST Involvement: False
 Spill Record Last Update: 10/29/2001
 Is Updated: False
 Corrective Action Plan Submitted: Not reported
 Date Spill Entered In Computer Data File: 10/03/2001
 Date Region Sent Summary to Central Office: Not reported
 True Date : Not reported
 Tank Test:
 PBS Number: Not reported
 Tank Number: Not reported
 Test Method: Not reported
 Capacity of Failed Tank: Not reported
 Leak Rate Failed Tank: Not reported
 Gross Leak Rate: Not reported

Material:
 Material Class Type: 1
 Quantity Spilled: 0
 Units: Gallons
 Unknown Qty Spilled: No
 Quantity Recovered: 0
 Unknown Qty Recovered: True
 Material: #2 FUEL OIL
 Class Type: Petroleum
 Chem Abstract Service Number: #2 FUEL OIL
 Last Date: 12/07/1994
 Num Times Material Entry In File: 24464
 Material Class Type: 1
 Quantity Spilled: 0
 Units: Gallons
 Unknown Qty Spilled: No
 Quantity Recovered: 0
 Unknown Qty Recovered: True
 Material: GASOLINE
 Class Type: Petroleum
 Chem Abstract Service Number: GASOLINE
 Last Date: 09/29/1994
 Num Times Material Entry In File: 21329

Remark: SOIL SAMPLES SHOW CONTAMINATION AT SITE. THERE WERE UNDERGROUND GASOLINE TANKS AT ONE TIME. IT IS SUSPECTED THAT THE FUEL OIL CAME FROM THE GO WANAS CANAL. ADDITIONAL SOIL AND GROUNDWATER TESTING TO FOLLOW.

DEC Remarks: 10/4: AWAITING RETURN CALL FOR STATUS. DR. YOUSSEFNIA STATED THAT THERE IS A 275 OR 550 UST AT SAID SPILL LOCATION THAT FAILED A TANK TEST. THE UST LEAKED FUEL OIL OVER AN UNKNOWN PERIOD OF TIME. UST HAS BEEN VACUATED. SIX INCHES OF WATER IS IN TANK. LOUIS ILLIANO WILL SEND REPORT TO TIPPLE. *THIS STATEMENT COULD BE AN ADDITION TO THE ABOVE (275 OR 550?) SHOULD BE CHECKED OUT WITH THE CONSULTANT (NYPD). RS ORIGINAL SPILL AT THIS SITE ASSIGNED TO DEMEO... SEE SPILL 01066619

MAP FINDINGS

Map ID
 Direction
 Distance
 Distance (ft.)Site

EDR ID Number
 EPA ID Number

Database(s)

13 **66 FOURTH STREET
 66 4TH STREET
 BROOKLYN, NY 11215**

**UST U003749712
 N/A**

PBS UST:
 PBS Number: 2-604660 CBS Number: Not reported
 SPDES Number: Not reported SWIS ID: 6101
 Operator: AL FIGLIOLIA
 (718) 965-6000
 Emergency Contact: AL FIGLIOLIA
 (718) 965-6000
 Total Tanks: 0
 Owner: ALFONSO FIGLIOLIA
 50 21ST STREET
 BROOKLYN, NY 11232
 (718) 965-6000
 Owner Type: Private Resident
 Owner Mark: First Owner
 Owner Subtype: Not reported
 Mailing Address: SUNSET INDUSTRIAL PARK ASSOC.
 ATTN: ALFONSO FIGLIOLIA
 50 21ST STREET
 BROOKLYN, NY 11232
 (718) 965-6000
 Tank Status: Closed - In Place
 Capacity (gals): 1080
 Tank Location: UNDERGROUND
 Tank Id: 0001 Install Date: Not reported
 Tank Type: Steel/carbon steel Product Stored: UNLEADED GASOLINE
 Tank Internal: NONE Pipe Internal: NONE
 Pipe Location: Underground Pipe Type: STEEL/IRON
 Tank External: NONE
 Missing Data for Tank: No Missing Data
 Pipe External: NONE
 Second Containment: NONE
 Leak Detection: NONE
 Overfill Prot: None Dispenser: Suction
 Date Tested: Not reported Next Test Date: Not reported
 Date Closed: 06/01/2000 Test Method: Not reported
 Deleted: False Updated: True
 Dead Letter: False Owner Screen: No data missing
 FAMS: Fiscal amount for registration fee is correct
 Total Capacity: 0 Renewal Date: Not reported
 Tank Screen: 0 Federal ID: Not reported
 Renew Flag: Renewal has not been printed Facility Screen: No data missing
 Certification Flag: False Certification Date: Not reported
 Old PBS Number: Not reported Expiration Date: 08/03/2005
 Inspected Date: Not reported Inspector: Not reported
 Inspection Result: Not reported
 Lat/long: Not reported
 Facility Type: OTHER
 Town or City: NEW YORK CITY
 Town or City Code: 01
 County Code: 61
 Region: 2
 PBS Number: 2-604660 CBS Number: Not reported
 SPDES Number: Not reported SWIS ID: 6101
 Operator: AL FIGLIOLIA

MAP FINDINGS

Map ID
 Direction
 Distance
 Distance (ft.)Site

EDR ID Number
 EPA ID Number

Database(s)

66 FOURTH STREET (Continued)

U003749712

Emergency Contact:	(718) 965-6000 AL FIGLIOLIA		
	(718) 965-6000		
Total Tanks:	0		
Owner:	ALFONSO FIGLIOLIA 50 21ST STREET BROOKLYN, NY 11232 (718) 965-6000		
Owner Type:	Private Resident		
Owner Mark:	First Owner		
Owner Subtype:	Not reported		
Mailing Address:	SUNSET INDUSTRIAL PARK ASSOC. ATTN: ALFONSO FIGLIOLIA 50 21ST STREET BROOKLYN, NY 11232 (718) 965-6000		
Tank Status:	Closed - In Place		
Capacity (gals):	1080		
Tank Location:	UNDERGROUND		
Tank Id:	0002	Install Date:	Not reported
Tank Type:	Steel/carbon steel	Product Stored:	UNLEADED GASOLINE
Tank Internal:	NONE	Pipe Internal:	NONE
Pipe Location:	Underground	Pipe Type:	STEEL/IRON
Tank External:	NONE		
Missing Data for Tank:	No Missing Data		
Pipe External:	NONE		
Second Containment:	NONE		
Leak Detection:	NONE		
Overfill Prot:	None	Dispenser:	Suction
Date Tested:	Not reported	Next Test Date:	Not reported
Date Closed:	06/01/2000	Test Method:	Not reported
Deleted:	False	Updated:	True
Dead Letter:	False	Owner Screen:	No data missing
FAMT:	Fiscal amount for registration fee is correct		
Total Capacity:	0	Renewal Date:	Not reported
Tank Screen:	0	Federal ID:	Not reported
Renew Flag:	Renwal has not been printed	Facility Screen:	No data missing
Certification Flag:	False	Certification Date:	Not reported
Old PBS Number:	Not reported	Expiration Date:	08/03/2005
Inspected Date:	Not reported	Inspector:	Not reported
Inspection Result:	Not reported		
Lat/long:	Not reported		
Facility Type:	OTHER		
Town or City:	NEW YORK CITY		
Town or City Code:	01		
County Code:	61		
Region:	2		
PBS Number:	2-604660	CBS Number:	Not reported
SPDES Number:	Not reported	SWIS ID:	6101
Operator:	AL FIGLIOLIA (718) 965-6000		
Emergency Contact:	AL FIGLIOLIA (718) 965-6000		
Total Tanks:	0		
Owner:	ALFONSO FIGLIOLIA 50 21ST STREET		

MAP FINDINGS

Map ID
 Direction
 Distance
 Distance (ft.)Site

EDR ID Number
 EPA ID Number

Database(s)

66 FOURTH STREET (Continued)

U003749712

BROOKLYN, NY 11232
 (718) 965-6000

Owner Type: Private Resident
 Owner Mark: First Owner
 Owner Subtype: Not reported
 Mailing Address: SUNSET INDUSTRIAL PARK ASSOC.
 ATTN: ALFONSO FIGLIOLIA
 50 21ST STREET
 BROOKLYN, NY 11232
 (718) 965-6000

Tank Status: Closed - In Place
 Capacity (gals): 1080
 Tank Location: UNDERGROUND
 Tank Id: 0003
 Tank Type: Steel/carbon steel
 Tank Internal: NONE
 Pipe Location: Underground
 Tank External: NONE
 Missing Data for Tank: No Missing Data
 Pipe External: NONE
 Second Containment: NONE
 Leak Detection: NONE
 Overfill Prot: None
 Date Tested: Not reported
 Date Closed: 06/01/2000
 Deleted: False
 Dead Letter: False
 FAMT: Fiscal amount for registration fee is correct
 Total Capacity: 0
 Tank Screen: 0
 Renew Flag: Renewal has not been printed
 Certification Flag: False
 Old PBS Number: Not reported
 Inspected Date: Not reported
 Inspection Result: Not reported
 Lat/long: Not reported
 Facility Type: OTHER
 Town or City: NEW YORK CITY
 Town or City Code: 01
 County Code: 61
 Region: 2

Install Date: Not reported
 Product Stored: UNLEADED GASOLINE
 Pipe Internal: NONE
 Pipe Type: STEEL/IRON

Dispenser: Suction
 Next Test Date: Not reported
 Test Method: Not reported
 Updated: True
 Owner Screen: No data missing
 Renewal Date: Not reported
 Federal ID: Not reported
 Facility Screen: No data missing
 Certification Date: Not reported
 Expiration Date: 08/03/2005
 Inspector: Not reported

PBS Number: 2-604660
 SPDES Number: Not reported
 Operator: AL FIGLIOLIA
 (718) 965-6000

CBS Number: Not reported
 SWIS ID: 6101

Emergency Contact: AL FIGLIOLIA
 (718) 965-6000

Total Tanks: 0
 Owner: ALFONSO FIGLIOLIA
 50 21ST STREET
 BROOKLYN, NY 11232
 (718) 965-6000

Owner Type: Private Resident
 Owner Mark: First Owner
 Owner Subtype: Not reported
 Mailing Address: SUNSET INDUSTRIAL PARK ASSOC.

MAP FINDINGS

Map ID
 Direction
 Distance
 Distance (ft.)Site

EDR ID Number
 EPA ID Number

Database(s)

66 FOURTH STREET (Continued)

U003749712

ATTN: ALFONSO FIGLIOLIA
 50 21ST STREET
 BROOKLYN, NY 11232
 (718) 965-6000

Tank Status:	Closed - In Place	Install Date:	Not reported
Capacity (gals):	1080	Product Stored:	DIESEL
Tank Location:	UNDERGROUND	Pipe Internal:	NONE
Tank Id:	0004	Pipe Type:	STEEL/IRON
Tank Type:	Steel/carbon steel		
Tank Internal:	NONE		
Pipe Location:	Underground		
Tank External:	NONE		
Missing Data for Tank:	No Missing Data		
Pipe External:	NONE		
Second Containment:	NONE		
Leak Detection:	NONE		
Overfill Prot:	None	Dispenser:	Suction
Date Tested:	Not reported	Next Test Date:	Not reported
Date Closed:	06/01/2000	Test Method:	Not reported
Deleted:	False	Updated:	True
Dead Letter:	False	Owner Screen:	No data missing
FAMT:	Fiscal amount for registration fee is correct		
Total Capacity:	0	Renewal Date:	Not reported
Tank Screen:	0	Federal ID:	Not reported
Renew Flag:	Renwal has not been printed	Facility Screen:	No data missing
Certification Flag:	False	Certification Date:	Not reported
Old PBS Number:	Not reported	Expiration Date:	08/03/2005
Inspected Date:	Not reported	Inspector:	Not reported
Inspection Result:	Not reported		
Lat/long:	Not reported		
Facility Type:	OTHER		
Town or City:	NEW YORK CITY		
Town or City Code:	01		
County Code:	61		
Region:	2		

13

**4004 4TH AVE
 40TH ST / 4TH AVE
 BROOKLYN, NY**

**NY Spills S102663632
 N/A**

SPILLS:

Spill Number:	9707129	Region of Spill:	2
Spill Date:	09/16/1997 11:43	Reported to Dept:	09/16/1997 11:56
ID:	Not reported		
Date Call Received:	Not reported		
Region Close Date :	Not reported		
Material Spilled 1 :	Not reported	Amount Spilled 1 :	Not reported
Spill Cause:	Unknown	Resource Affected:	On Land
Water Affected:	Not reported	Spill Source:	Commercial Vehicle
Facility Contact:	RUTH QUILES	Facility Tele:	Not reported
Investigator:	MULQUEEN	SWIS:	61
Caller Name:	Not reported	Caller Agency:	Not reported
Caller Phone:	Not reported	Caller Extension:	Not reported
Notifier Name:	Not reported	Notifier Agency:	Not reported
Notifier Phone:	Not reported	Notifier Extension:	Not reported
PBS :	Not reported		
Spiller Contact:	Not reported	Spiller Phone:	(718) 330-9360
Spiller:	SANITATION SWEEPER		
Spiller Address:	Not reported		

MAP FINDINGS

Map ID
 Direction
 Distance
 Distance (ft.)Site

EDR ID Number
 EPA ID Number

Database(s)

4004 4TH AVE (Continued)

S102663632

Spill Class: Known release with minimal potential for fire or hazard. DEC Response. Willing Responsible Party. Corrective action taken.
 Spill Closed Dt: 09/17/1997
 Spill Notifier: Affected Persons PBS Number: Not reported
 Cleanup Ceased: Not reported
 Last Inspection: Not reported
 Cleanup Meets Standard: False
 Recommended Penalty: Penalty Not Recommended
 Spiller Cleanup Date: Not reported
 Enforcement Date: Not reported
 Investigation Complete: Not reported
 UST Involvement: False
 Spill Record Last Update: 12/30/1997
 Is Updated: False
 Corrective Action Plan Submitted: Not reported
 Date Spill Entered In Computer Data File: 09/16/1997
 Date Region Sent Summary to Central Office: Not reported
 True Date: Not reported
 Tank Test:
 PBS Number: Not reported
 Tank Number: Not reported
 Test Method: Not reported
 Capacity of Failed Tank: Not reported
 Leak Rate Failed Tank: Not reported
 Gross Leak Rate: Not reported
 Material:
 Material Class Type: 1
 Quantity Spilled: 0
 Units: Gallons
 Unknown Qty Spilled: No
 Quantity Recovered: 0
 Unknown Qty Recovered: False
 Material: TRANSMISSION FLUID
 Class Type: Petroleum
 Chem Abstract Service Number: TRANSMISSION FLUID
 Last Date: 07/28/1994
 Num Times Material Entry In File: 295
 Remark: SANITATION SWEEPER SPILLED TRANSMISSION FLUID ON ST - SAND PUT DOWN - PRINICPAL CONCERNED AS FLUID TRACKED INTO SCHOOL
 DEC Remarks: Not reported

13

**MANHOLE 2545
 468 CARROLL ST
 BROOKLYN, NY**

**NY Spills S106013083
 N/A**

SPILLS:

Spill Number: 0300423 Region of Spill: 2
 Tank Number: Not reported Tank Size: Not reported
 Test Method: Not reported Leak Rate: Not reported
 Spill Date: 04/11/2003 Reported to Dept: Not reported
 ID: 21584
 Date Call Received: 04/12/2003
 Region Close Date: 04/15/2003
 Material Spilled 1: UNKNOWN PETROLEUM Amount Spilled 1: 1 Gal.
 Spill Cause: ON LAND Resource Affected: ON LAND
 Water Affected: Not reported Spill Source: UNKNOWN

MAP FINDINGS

Map ID
 Direction
 Distance
 Distance (ft.)Site

EDR ID Number
 EPA ID Number

Database(s)

MANHOLE 2545 (Continued)

S106013083

13

**WAREHOUSE
 106 3RD STREET
 BROOKLYN, NY**

**NY Spills S105142002
 N/A**

SPILLS:

Spill Number:	0105955	Region of Spill:	2
Spill Date:	09/04/2001 14:00	Reported to Dept:	09/04/2001 15:58
ID:	Not reported		
Date Call Received:	Not reported		
Region Close Date :	Not reported		
Material Spilled 1 :	Not reported	Amount Spilled 1 :	Not reported
Spill Cause:	Unknown	Resource Affected:	On Land
Water Affected:	Not reported	Spill Source:	Other Commercial/Industrial
Facility Contact:	LOUIS IANNANO	Facility Tele:	Not reported
Investigator:	TIPPLE	SWIS:	61
Caller Name:	Not reported	Caller Agency:	Not reported
Caller Phone:	Not reported	Caller Extension:	Not reported
Notifier Name:	Not reported	Notifier Agency:	Not reported
Notifier Phone:	Not reported	Notifier Extension:	Not reported
PBS :	Not reported		
Spiller Contact:	Not reported	Spiller Phone:	(800) 958-1941
Spiller:	UNKNOWN FOR NOW		
Spiller Address:	SAME		
Spill Class:	Known release that creates potential for fire or hazard. DEC Response. Willing Responsible Party. Corrective action taken.		
Spill Closed Dt:	Not Closed		
Spill Notifier:	Other	PBS Number:	Not reported
Cleanup Ceased:	Not reported		
Last Inspection:	Not reported		
Cleanup Meets Standard:	False		
Recommended Penalty:	Penalty Not Recommended		
Spiller Cleanup Date:	Not reported		
Enforcement Date:	Not reported		
Investigation Complete:	Not reported		
UST Involvement:	False		
Spill Record Last Update:	09/06/2001		
Is Updated:	False		
Corrective Action Plan Submitted:	Not reported		
Date Spill Entered In Computer Data File:	09/04/2001		
Date Region Sent Summary to Central Office:	Not reported		
True Date :	Not reported		
Tank Test:			
PBS Number:	Not reported		
Tank Number:	Not reported		
Test Method:	Not reported		
Capacity of Failed Tank:	Not reported		
Leak Rate Failed Tank:	Not reported		
Gross Leak Rate:	Not reported		
Material:			
Material Class Type:	1		
Quantity Spilled:	0		
Units:	Gallons		
Unknown Qty Spilled:	No		
Quantity Recovered:	0		
Unknown Qty Recovered:	True		
Material:	GASOLINE		
Class Type:	Petroleum		
Chem Abstract Service Number:	GASOLINE		

MAP FINDINGS

Map ID
 Direction
 Distance
 Distance (ft.)Site

EDR ID Number
 EPA ID Number

Database(s)

WAREHOUSE (Continued)

S105142002

Last Date: 09/29/1994
 Num Times Material Entry In File: 21329
 Remarks: contaminated soil results
 DEC Remarks: Not reported

13

**PATTERSON CHEMICAL CO INC
 102 3RD ST
 BROOKLYN, NY 11231**

**RCRIS-SQG 1000403436
 FINDS NYD980592471
 CORRACTS**

CORRACTS Data:

EPA Id: NYD980592471
 Region: 2
 Area Name: SITEWIDE
 Actual Date: 09/20/1994
 Corrective Action: CA050 - RFA Completed
 2002 NAICS Title: General Warehousing and Storage
 General Freight Trucking, Local

EPA Id: NYD980592471
 Region: 2
 Area Name: SITEWIDE
 Actual Date: 05/27/1994
 Corrective Action: CA075LO - CA Prioritization, Facility or area was assigned a low corrective
 action priority
 2002 NAICS Title: General Warehousing and Storage
 General Freight Trucking, Local

RCRIS Corrective Action Summary:

Event: RFA Completed
 Event Date: 09/20/1994
 Event: CA Prioritization, Facility or area was assigned a low corrective action
 priority.
 Event Date: 05/27/1994

RCRIS:

Owner: PATTERSON CHEMICAL CO INC
 (212) 855-7676
 EPA ID: NYD980592471
 Contact: MOE STONE
 (718) 855-7676

Classification: Small Quantity Generator
 TSD Activities: Not reported

Violation Status: No violations found

NY MANIFEST

Additional detail is available in NY MANIFEST. Please contact your EDR Account Executive for more information.

FINDS:

Other Pertinent Environmental Activity Identified at Site:
 Resource Conservation and Recovery Act Information system (RCRAINFO)

MAP FINDINGS

Map ID			EDR ID Number
Direction			
Distance			
Distance (ft.)	Site	Database(s)	EPA ID Number

13	GIUMENTA CORP - ARCHITECTUAL 51 4TH ST BROOKLYN, NY 11231	RCRIS-SQG FINDS	1000789934 NYD987014016
-----------	--	----------------------------------	--

RCRIS:

Owner: NON NOTIFIER
(212) 555-1212

EPA ID: NYD987014016

Contact: Not reported

Classification: Small Quantity Generator

TSDF Activities: Not reported

Violation Status: No violations found

FINDS:

Other Pertinent Environmental Activity Identified at Site:
Resource Conservation and Recovery Act Information system (RCRAINFO)

13	LINDA TOOL & DIE CORP 459 CARROLL ST BROOKLYN, NY 11215	RCRIS-SQG FINDS	1000791081 NYD987025822
-----------	--	----------------------------------	--

RCRIS:

Owner: MIKE DIMARINO
(718) 522-2066

EPA ID: NYD987025822

Contact: MIKE DIMARINO
(718) 522-2066

Classification: Small Quantity Generator

TSDF Activities: Not reported

Violation Status: No violations found

NY MANIFEST

Additional detail is available in NY MANIFEST. Please contact your EDR Account Executive for more information.

FINDS:

Other Pertinent Environmental Activity Identified at Site:
Resource Conservation and Recovery Act Information system (RCRAINFO)

13	GOWANUS GT SITE 27TH ST / 3RD AVE BROOKLYN, NY	NY Spills	S103560721 N/A
-----------	---	------------------	---------------------------------

SPILLS:

Spill Number: 9506005	Region of Spill: 2
Spill Date: 08/15/1995 20:20	Reported to Dept: 08/15/1995 21:38
ID: Not reported	
Date Call Received: Not reported	
Region Close Date : Not reported	
Material Spilled 1 :Not reported	Amount Spilled 1 : Not reported
Spill Cause: Other	Resource Affected: Surface Water
Water Affected: EAST RIVER	Spill Source: Other Commercial/Industrial
Facility Contact: Not reported	Facility Tele: Not reported
Investigator: O'CONNELL	SWIS: 61
Caller Name: Not reported	Caller Agency: Not reported
Caller Phone: Not reported	Caller Extension: Not reported
Notifier Name: Not reported	Notifier Agency: Not reported
Notifier Phone: Not reported	Notifier Extension: Not reported

MAP FINDINGS

Map ID
 Direction
 Distance
 Distance (ft.)Site

EDR ID Number
 EPA ID Number

Database(s)

GOWANUS GT SITE (Continued)

S103560721

PBS : Not reported
 Spiller Contact: Not reported Spiller Phone: Not reported
 Spiller: CON ED
 Spiller Address: Not reported
 Spill Class: Known release with minimal potential for fire or hazard. DEC Response.
 Willing Responsible Party. Corrective action taken.
 Spill Closed Dt: 11/21/1997
 Spill Notifier: Responsible Party PBS Number: Not reported
 Cleanup Ceased: Not reported
 Last Inspection: Not reported
 Cleanup Meets Standard: False
 Recommended Penalty: Penalty Not Recommended
 Spiller Cleanup Date: Not reported
 Enforcement Date: Not reported
 Investigation Complete: Not reported
 UST Involvement: False
 Spill Record Last Update: 02/18/1998
 Is Updated: False
 Corrective Action Plan Submitted: Not reported
 Date Spill Entered In Computer Data File: 09/11/1995
 Date Region Sent Summary to Central Office: Not reported
 True Date : Not reported
 Tank Test:
 PBS Number: Not reported
 Tank Number: Not reported
 Test Method: Not reported
 Capacity of Failed Tank: Not reported
 Leak Rate Failed Tank: Not reported
 Gross Leak Rate: Not reported
 Material:
 Material Class Type: 1
 Quantity Spilled: -1
 Units: Gallons
 Unknown Qty Spilled: -1
 Quantity Recovered: 0
 Unknown Qty Recovered: False
 Material: KEROSENE
 Class Type: Petroleum
 Chem Abstract Service Number: KEROSENE
 Last Date: 09/29/1994
 Num Times Material Entry In File: 2052
 Remark: FIRE AT SITE ON GAS TURBINE CAUSING SPILL - ONCE FIRE IS EEXTINGUISHED C
 LEANUP WILL BEGIN
 DEC Remarks: 8/16/95, 1200 hrs: Al Fillipi - leak at fittings. Operator noted leak an
 d shut down but generator was hot and ignited fire.

13

**GOWANUS EXPRESSWAY 7TH AV
 GOWANUS EXPRESSWAY 7TH AV
 BROOKLYN NY, NY**

**NY Spills S103483085
 N/A**

SPILLS:

Spill Number: 9805414 Region of Spill: 2
 Spill Date: 07/31/1998 05:06 Reported to Dept: 07/31/1998 06:05
 ID: Not reported
 Date Call Received: Not reported
 Region Close Date : Not reported
 Material Spilled 1 :Not reported Amount Spilled 1 : Not reported
 Spill Cause: Traffic Accident Resource Affected: On Land
 Water Affected: Not reported Spill Source: Commercial Vehicle

MAP FINDINGS

Map ID
 Direction
 Distance
 Distance (ft.)Site

EDR ID Number
 EPA ID Number

Database(s)

GOWANUS EXPRESSWAY 7TH AV (Continued)

S103483085

Facility Contact:	OPER 11	Facility Tele:	Not reported
Investigator:	TIBBE	SWIS:	61
Caller Name:	Not reported	Caller Agency:	Not reported
Caller Phone:	Not reported	Caller Extension:	Not reported
Notifier Name:	Not reported	Notifier Agency:	Not reported
Notifier Phone:	Not reported	Notifier Extension:	Not reported
PBS :	Not reported		
Spiller Contact:	Not reported	Spiller Phone:	(717) 788-8578
Spiller:	UNKNOWN		
Spiller Address:	UNKNOWN		
Spill Class:	Known release with minimal potential for fire or hazard. DEC Response. Willing Responsible Party. Corrective action taken.		
Spill Closed Dt:	Not Closed		
Spill Notifier:	Local Agency	PBS Number:	Not reported
Cleanup Ceased:	Not reported		
Last Inspection:	Not reported		
Cleanup Meets Standard:	False		
Recommended Penalty:	Penalty Not Recommended		
Spiller Cleanup Date:	Not reported		
Enforcement Date:	Not reported		
Investigation Complete:	Not reported		
UST Involvement:	False		
Spill Record Last Update:	07/31/1998		
Is Updated:	False		
Corrective Action Plan Submitted:	Not reported		
Date Spill Entered In Computer Data File:	07/31/1998		
Date Region Sent Summary to Central Office:	Not reported		
True Date :	Not reported		
Tank Test:			
PBS Number:	Not reported		
Tank Number:	Not reported		
Test Method:	Not reported		
Capacity of Failed Tank:	Not reported		
Leak Rate Failed Tank:	Not reported		
Gross Leak Rate:	Not reported		
Material:			
Material Class Type:	1		
Quantity Spilled:	10		
Units:	Gallons		
Unknown Qty Spilled:	10		
Quantity Recovered:	0		
Unknown Qty Recovered:	False		
Material:	DIESEL		
Class Type:	Petroleum		
Chem Abstract Service Number:	DIESEL		
Last Date:	07/28/1994		
Num Times Material Entry In File:	10625		
Remark:	caller watching intersection on camera states accident just occurred tractor trailer hit the barrier and guard rail causing a spill tow and pd on scene spill is not contained d.o.t. has been notified and are on the way		
DEC Remarks:	Not reported		

MAP FINDINGS

Map ID
 Direction
 Distance
 Distance (ft.)Site

EDR ID Number
 EPA ID Number

Database(s)

13 **GOWANUS SUBSTATION
 27TH ST AT THIRD AV
 BROOKLYN, NY**

**NY Spills S103574058
 N/A**

SPILLS:

Spill Number:	9809980	Region of Spill:	2
Spill Date:	11/09/1998 08:25	Reported to Dept:	11/09/1998 09:25
ID:	Not reported		
Date Call Received:	Not reported		
Region Close Date :	Not reported		
Material Spilled 1 :	Not reported	Amount Spilled 1 :	Not reported
Spill Cause:	Equipment Failure	Resource Affected:	On Land
Water Affected:	Not reported	Spill Source:	Other Commercial/Industrial
Facility Contact:	Not reported	Facility Tele:	Not reported
Investigator:	ENGELHARDT	SWIS:	61
Caller Name:	Not reported	Caller Agency:	Not reported
Caller Phone:	Not reported	Caller Extension:	Not reported
Notifier Name:	Not reported	Notifier Agency:	Not reported
Notifier Phone:	Not reported	Notifier Extension:	Not reported
PBS :	Not reported		
Spiller Contact:	Not reported	Spiller Phone:	Not reported
Spiller:	CON EDISON		
Spiller Address:	4 IRVING PLACE NEW YORK, NY 10003		
Spill Class:	Known release with minimal potential for fire or hazard. DEC Response. Willing Responsible Party. Corrective action taken.		
Spill Closed Dt:	08/02/2001		
Spill Notifier:	Responsible Party	PBS Number:	Not reported
Cleanup Ceased:	Not reported		
Last Inspection:	Not reported		
Cleanup Meets Standard:	False		
Recommended Penalty:	Penalty Not Recommended		
Spiller Cleanup Date:	Not reported		
Enforcement Date:	Not reported		
Investigation Complete:	Not reported		
UST Involvement:	False		
Spill Record Last Update:	10/26/2001		
Is Updated:	False		
Corrective Action Plan Submitted:	Not reported		
Date Spill Entered In Computer Data File:	11/09/1998		
Date Region Sent Summary to Central Office:	Not reported		
True Date :	Not reported		
Tank Test:			
PBS Number:	Not reported		
Tank Number:	Not reported		
Test Method:	Not reported		
Capacity of Failed Tank:	Not reported		
Leak Rate Failed Tank:	Not reported		
Gross Leak Rate:	Not reported		
Material:			
Material Class Type:	1		
Quantity Spilled:	1		
Units:	Gallons		
Unknown Qty Spilled:	Yes		
Quantity Recovered:	0		
Unknown Qty Recovered:	False		
Material:	DIELECTRIC FLUID		
Class Type:	Petroleum		
Chem Abstract Service Number:	DIELECTRIC FLUID		

MAP FINDINGS

Map ID
 Direction
 Distance
 Distance (ft.)Site

EDR ID Number

Database(s) EPA ID Number

GOWANUS SUBSTATION (Continued)

S103574058

Last Date: Not reported
 Num Times Material Entry In File: 41
 Remark: CON ED 121129 REACTOR R18 LEAKING CLEAN UP TODAY BEING TREATED AS 50-499 PPM PCB.
 DEC Remarks: DEC Inspector Notes: Foley inspected equipment on 7/31/01. Appeared that repairs were completed by applying epoxy. No visible leaks. Con Ed e2mis Notes: 11/9/98 4o dielectric fluid leaked from reactor R18 onto concrete pad. To be cleaned as 50-499ppm PCB. PCB count is 1ppm, as per Mary Moran. 1/22/99 During field visit, Mary Moran reported that cleanup was completed on 1/6/99. Sample results indicate PCB count of 2ppm. 7/27/01 As per visual inspection, CT Pod looks repaired and there is no leak.

**13 GOWANUS INBOUND
 AT 27TH ST
 BROOKLYN, NY**

**NY Spills S103575395
 N/A**

SPILLS:

Spill Number:	9811508	Region of Spill:	2
Spill Date:	12/13/1998 12:00	Reported to Dept:	12/13/1998 12:54
ID:	Not reported		
Date Call Received:	Not reported		
Region Close Date :	Not reported		
Material Spilled 1 :	Not reported	Amount Spilled 1 :	Not reported
Spill Cause:	Other	Resource Affected:	On Land
Water Affected:	Not reported	Spill Source:	Passenger Vehicle
Facility Contact:	OPERATOR 14	Facility Tele:	Not reported
Investigator:	ENGELHARDT	SWIS:	61
Caller Name:	Not reported	Caller Agency:	Not reported
Caller Phone:	Not reported	Caller Extension:	Not reported
Notifier Name:	Not reported	Notifier Agency:	Not reported
Notifier Phone:	Not reported	Notifier Extension:	Not reported
PBS :	Not reported		
Spiller Contact:	Not reported	Spiller Phone:	(718) 391-0589
Spiller:	DIASBLED VEHICLE		
Spiller Address:	Not reported		
Spill Class:	Known release with minimal potential for fire or hazard. No DEC Response. No corrective action required.		
Spill Closed Dt:	02/11/1999		
Spill Notifier:	Other	PBS Number:	Not reported
Cleanup Ceased:	Not reported		
Last Inspection:	Not reported		
Cleanup Meets Standard:	False		
Recommended Penalty:	Penalty Not Recommended		
Spiller Cleanup Date:	Not reported		
Enforcement Date:	Not reported		
Investigation Complete:	Not reported		
UST Involvement:	False		
Spill Record Last Update:	02/11/1999		
Is Updated:	False		
Corrective Action Plan Submitted:	Not reported		
Date Spill Entered In Computer Data File:	12/13/1998		
Date Region Sent Summary to Central Office:	Not reported		
True Date :	Not reported		
Tank Test:			
PBS Number:	Not reported		
Tank Number:	Not reported		
Test Method:	Not reported		
Capacity of Failed Tank:	Not reported		

MAP FINDINGS

Map ID
 Direction
 Distance
 Distance (ft.)Site

EDR ID Number
 Database(s) EPA ID Number

GOWANUS INBOUND (Continued)

S103575395

Leak Rate Failed Tank: Not reported
 Gross Leak Rate: Not reported
 Material:
 Material Class Type: 1
 Quantity Spilled: 0
 Units: Gallons
 Unknown Qty Spilled: No
 Quantity Recovered: 0
 Unknown Qty Recovered: True
 Material: GASOLINE
 Class Type: Petroleum
 Chem Abstract Service Number: GASOLINE
 Last Date: 09/29/1994
 Num Times Material Entry In File: 21329
 Remarks: VEH. BEING TOWED APPEARS TO HAVE LOST IT S GAS TANK. FDNY ON SCENE.
 DEC Remarks: Not reported

13

**GOWANUS SUBSTATION
 27TH ST / 3RD AV
 BROOKLYN, NY**

**NY Spills S103827688
 N/A**

SPILLS:

Spill Number: 0111270	Region of Spill: 2
Tank Number: Not reported	Tank Size : Not reported
Test Method: Not reported	Leak Rate: Not reported
Spill Date: 02/27/2002	Reported to Dept: Not reported
ID: 2281	
Date Call Received: 02/27/2002	
Region Close Date : / /	
Material Spilled 1 :TRANSFORMER OIL	Amount Spilled 1 : 1 Gal.
Spill Cause: ON LAND	Resource Affected: ON LAND
Water Affected: Not reported	Spill Source: OTHER NON COMM/INSTITUTIONAL

This is the most recent NY SPILLS record for this site.

The NY SPILLS database may contain additional details for this site.
 Please click here or contact your EDR Account Executive for more information.

13

**GOWANUS CANAL
 HAMILTON AVE BRIDGE
 BROOKLYN, NY**

**NY Spills S103571533
 N/A**

SPILLS:

Spill Number: 9711545	Region of Spill: 2
Spill Date: 01/14/1998 14:00	Reported to Dept: 01/14/1998 15:02
ID: Not reported	
Date Call Received: Not reported	
Region Close Date : Not reported	
Material Spilled 1 :Not reported	Amount Spilled 1 : Not reported
Spill Cause: Other	Resource Affected: Surface Water
Water Affected: GOWANUS CANAL	Spill Source: Other Commercial/Industrial
Facility Contact: JEFF BRAY	Facility Tele: Not reported
Investigator: O'DOWD	SWIS: 61
Caller Name: Not reported	Caller Agency: Not reported
Caller Phone: Not reported	Caller Extension: Not reported
Notifier Name: Not reported	Notifier Agency: Not reported
Notifier Phone: Not reported	Notifier Extension: Not reported
PBS : Not reported	

MAP FINDINGS

Map ID
 Direction
 Distance
 Distance (ft.)Site

EDR ID Number
 Database(s) EPA ID Number

GOWANUS CANAL (Continued)

S103571533

Spiller Contact:	Not reported	Spiller Phone:	(212) 668-7920
Spiller:	UNKNOWN		
Spiller Address:	Not reported		
Spill Class:	Known release with minimal potential for fire or hazard. DEC Response. Willing Responsible Party. Corrective action taken.		
Spill Closed Dt:	01/14/2000		
Spill Notifier:	Federal Government	PBS Number:	Not reported
Cleanup Ceased:	Not reported		
Last Inspection:	Not reported		
Cleanup Meets Standard:	False		
Recommended Penalty:	Penalty Not Recommended		
Spiller Cleanup Date:	Not reported		
Enforcement Date:	Not reported		
Investigation Complete:	Not reported		
UST Involvement:	False		
Spill Record Last Update:	01/14/2000		
Is Updated:	False		
Corrective Action Plan Submitted:	Not reported		
Date Spill Entered In Computer Data File:	01/14/1998		
Date Region Sent Summary to Central Office:	Not reported		
True Date :	Not reported		
Tank Test:			
PBS Number:	Not reported		
Tank Number:	Not reported		
Test Method:	Not reported		
Capacity of Failed Tank:	Not reported		
Leak Rate Failed Tank:	Not reported		
Gross Leak Rate:	Not reported		
Material:			
Material Class Type:	1		
Quantity Spilled:	2		
Units:	Gallons		
Unknown Qty Spilled:	2		
Quantity Recovered:	0		
Unknown Qty Recovered:	False		
Material:	OTHER PETROLEUM		
Class Type:	Petroleum		
Chem Abstract Service Number:	OTHER PETROLEUM		
Last Date:	09/29/1994		
Num Times Material Entry In File:	996		
Remark:	MATERIAL APPEARS TO BE COMMING FROM A CONSTRUCTION SITE AT ABOVE LOCATION. MATERIAL APPEARS TO HAVE BEEN BURIED AT SITE AT AN EARLIER DATE. CALLER WILL FOLLOW UP WITH REGIONAL OFFICE AT A LATER DATE.		
DEC Remarks:	2/2/98 2:50 HRS SPOKE TO P.O. CURRIE/USCG. REBUILDING SMITH 9TH STREET BRIDGE. UNCOVERING OIL AS PUTTING IN PILES. NYCDOT WATCHING PROJECT. TOLD HIM WILL SEE IF ANYONE HERE IS COVERING THIS, IF NOT WILL TALK TO R.A. AND CALL HIM BACK. 7/19/99 11:30 HRS ARRIVED AT SITE DUE TO SPILL 9904613. AS FAR AS DRIVING PILING IN-SOURCE UNKNOWN. NO RECOVERABLE OIL ON CANAL. SEE ALSO SPILL 9904613.		

MAP FINDINGS

Map ID
 Direction
 Distance
 Distance (ft.)Site

EDR ID Number
 EPA ID Number

Database(s)

13 RED HOOK TERMINAL
 HAMILTON AVE
 BROOKLYN, NY

LTANKS S103570854
 NY Spills N/A

SPILLS:

Spill Number:	9704119	Region of Spill:	2
Spill Date:	07/07/1997 12:00	Reported to Dept:	07/07/1997 13:50
ID:	Not reported		
Date Call Received:	Not reported		
Region Close Date :	Not reported		
Material Spilled 1 :	Not reported	Amount Spilled 1 :	Not reported
Spill Cause:	Other	Resource Affected:	On Land
Water Affected:	Not reported	Spill Source:	Other Commercial/Industrial
Facility Contact:	JACK DONAHUE	Facility Tele:	(905) 305-0215
Investigator:	TOMASELLO	SWIS:	61
Caller Name:	Not reported	Caller Agency:	Not reported
Caller Phone:	Not reported	Caller Extension:	Not reported
Notifier Name:	Not reported	Notifier Agency:	Not reported
Notifier Phone:	Not reported	Notifier Extension:	Not reported
PBS :	Not reported		
Spiller Contact:	Not reported	Spiller Phone:	(718) 875-0084
Spiller:	PARAGON COMMERCIAL		
Spiller Address:	90B CENTURIAN DRIVE ONTARIO CANADA, CA		
Spill Class:	Known release that creates potential for fire or hazard. DEC Response. Willing Responsible Party. Corrective action taken.		
Spill Closed Dt:	07/07/1997		
Spill Notifier:	Federal Government	PBS Number:	Not reported
Cleanup Ceased:	Not reported		
Last Inspection:	Not reported		
Cleanup Meets Standard:	False		
Recommended Penalty:	Penalty Not Recommended		
Spiller Cleanup Date:	Not reported		
Enforcement Date:	Not reported		
Investigation Complete:	Not reported		
UST Involvement:	False		
Spill Record Last Update:	01/23/1998		
Is Updated:	False		
Corrective Action Plan Submitted:	Not reported		
Date Spill Entered In Computer Data File:	07/07/1997		
Date Region Sent Summary to Central Office:	Not reported		
True Date :	Not reported		
Tank Test:			
PBS Number:	Not reported		
Tank Number:	Not reported		
Test Method:	Not reported		
Capacity of Failed Tank:	Not reported		
Leak Rate Failed Tank:	Not reported		
Gross Leak Rate:	Not reported		
Material:			
Material Class Type:	2		
Quantity Spilled:	1745		
Units:	Pounds		
Unknown Qty Spilled:	1745		
Quantity Recovered:	1745		
Unknown Qty Recovered:	False		
Material:	HYDROCHLORIC ACID		
Class Type:	Hazardous		
Chem Abstract Service Number:	HYDROCHLORIC ACID		

MAP FINDINGS

Map ID
 Direction
 Distance
 Distance (ft.)Site

EDR ID Number
 EPA ID Number

Database(s)

RED HOOK TERMINAL (Continued)

S103570854

Last Date: 08/02/1994
 Num Times Material Entry In File: 240
 Material: HYDROGEN CHLORIDE
 Class Type: Hazardous
 Chem Abstract Service Number: HYDROGEN CHLORIDE
 Last Date: 11/11/1994
 Num Times Material Entry In File: 235
 Material: MURIATIC ACID
 Class Type: Hazardous
 Chem Abstract Service Number: MURIATIC ACID
 Last Date: Not reported
 Num Times Material Entry In File: 0
 Material Class Type: 3
 Quantity Spilled: 25080
 Units: Pounds
 Unknown Qty Spilled: 25080
 Quantity Recovered: 25080
 Unknown Qty Recovered: False
 Material: ISOPROPYL ALCOHOL
 Class Type: Non Pet/Non Haz
 Chem Abstract Service Number: ISOPROPYL ALCOHOL
 Last Date: 08/15/1995
 Num Times Material Entry In File: 27

Remark: CONTAINER UNLOADED AND FOUND TO BE LEAKING - NYC FD HAZ MAT ON SCENE - DEP IS ALSO SENDING A CREW - CONTAINER IS ISOLATED

DEC Remarks: 12:20 CALLED DONAHUE LEAKING ON PIER. DOCK ON CONCRETE. WATER 2-300FT. AWAY. NON HAZ CLEANING COMPUND ISOLATS LEAKING. ALL IN SEPRATE SSG DRU MS. SMALL 5 GAL PAILS. FD. IN CONTAINER TO DETIRY THE SPILLER. I WILL NOT BE RESPONDING. CPT.

LTANKS:

Spill Number: 8908683	Region of Spill: 2
Spill Date: 12/02/1989 17:30	Reported to Dept: 12/02/1989 18:46
ID: Not reported	Date Call Received: Not reported
Material Spilled 1 : Not reported	Amount Spilled 1 : Not reported
Region Close Dt : Not reported	
Resource Affectd: Surface Water	
Spill Cause: Tank Overfill	
Water Affected: Not reported	Spill Source: Vessel
Facility Contact: Not reported	Facility Tele: Not reported
Investigator: TOMASELLO	SWIS: 61
Caller Name: Not reported	Caller Agency: Not reported
Caller Phone: Not reported	Caller Extension: Not reported
Notifier Name: Not reported	Notifier Agency: Not reported
Notifier Phone: Not reported	Notifier Extension: Not reported
PBS : Not reported	
Spiller Contact: Not reported	Spiller Phone: Not reported
Spiller: Not reported	
Spiller Address: Not reported	
Spill Class: Not reported	
Spill Closed Dt: 12/02/1989	
Spill Notifier: Responsible Party	PBS Number: Not reported
Cleanup Ceased: 12/02/1989	
Last Inspection: Not reported	
Cleanup Meets Standard: True	
Recommended Penalty: Penalty Not Recommended	
Spiller Cleanup Date: Not reported	
Enforcement Date: Not reported	

MAP FINDINGS

Map ID
 Direction
 Distance
 Distance (ft.)Site

EDR ID Number
 EPA ID Number

Database(s)

RED HOOK TERMINAL (Continued)

S103570854

Investigation Complete: Not reported
 UST Involvement: False
 Spill Record Last Update: 01/25/1990
 Is Updated: False
 Corrective Action Plan Submitted: Not reported
 True Date : Not reported
 Date Spill Entered In Computer Data File: 01/10/1990
 Date Region Sent Summary to Central Office: Not reported
 Tank Test:
 PBS Number: Not reported
 Tank Number: Not reported
 Test Method: Not reported
 Capacity of Failed Tank: Not reported
 Leak Rate Failed Tank: Not reported
 Gross Leak Rate: Not reported
 Material:
 Material Class Type: 1
 Quantity Spilled: 0
 Units: Not reported
 Unknown Qty Spilled: No
 Quantity Recovered: 0
 Unknown Qty Recovered: False
 Material: UNKNOWN PETROLEUM
 Class Type: Petroleum
 Chem Abstract Service Number: UNKNOWN PETROLEUM
 Last Date: 09/29/1994
 Num Times Material Entry In File: 16414
 DEC Remarks: Not reported
 Spill Cause: Not reported

13

**GOWANUS TURBINE SITE
 27TH ST/2ND AVE
 BROOKLYN, NY**

**NY Spills S104510174
 N/A**

SPILLS:

Spill Number: 9913302	Region of Spill: 2
Spill Date: 02/23/2000 19:15	Reported to Dept: 02/23/2000 19:58
ID: Not reported	
Date Call Received: Not reported	
Region Close Date : Not reported	
Material Spilled 1 :Not reported	Amount Spilled 1 : Not reported
Spill Cause: Equipment Failure	Resource Affected: On Land
Water Affected: Not reported	Spill Source: Vessel
Facility Contact: FRANKLIN FRANCIS	Facility Tele: (718) 499-1303
Investigator: O'CONNELL	SWIS: 61
Caller Name: Not reported	Caller Agency: Not reported
Caller Phone: Not reported	Caller Extension: Not reported
Notifier Name: Not reported	Notifier Agency: Not reported
Notifier Phone: Not reported	Notifier Extension: Not reported
PBS : Not reported	
Spiller Contact: FRANKLIN FRANCIS	Spiller Phone: (718) 499-1303
Spiller: GOWANUS TURBINE SITE	
Spiller Address: 27TH ST/2ND AVE BROOKLYN, NY	
Spill Class: Known release with minimal potential for fire or hazard. DEC Response. Willing Responsible Party. Corrective action taken.	
Spill Closed Dt: 03/27/2000	
Spill Notifier: Responsible Party	PBS Number: Not reported
Cleanup Ceased: Not reported	

MAP FINDINGS

Map ID
 Direction
 Distance
 Distance (ft.)Site

EDR ID Number
 EPA ID Number

Database(s)

GOWANUS TURBINE SITE (Continued)

S104510174

Last Inspection: Not reported
 Cleanup Meets Standard: False
 Recommended Penalty: Penalty Not Recommended
 Spiller Cleanup Date: Not reported
 Enforcement Date: Not reported
 Investigation Complete: Not reported
 UST Involvement: False
 Spill Record Last Update: 05/22/2000
 Is Updated: False
 Corrective Action Plan Submitted: Not reported
 Date Spill Entered In Computer Data File: 02/23/2000
 Date Region Sent Summary to Central Office: Not reported
 True Date : Not reported
 Tank Test:
 PBS Number: Not reported
 Tank Number: Not reported
 Test Method: Not reported
 Capacity of Failed Tank: Not reported
 Leak Rate Failed Tank: Not reported
 Gross Leak Rate: Not reported
 Material:
 Material Class Type: 1
 Quantity Spilled: 0
 Units: Gallons
 Unknown Qty Spilled: No
 Quantity Recovered: 0
 Unknown Qty Recovered: True
 Material: #2 FUEL OIL
 Class Type: Petroleum
 Chem Abstract Service Number: #2 FUEL OIL
 Last Date: 12/07/1994
 Num Times Material Entry In File: 24464
 Remarks: UNK IF WATER AFFECTED - PRODUCT CONTAINED - REQ CALLBACK
 DEC Remarks: DEC INSPECTOR NOTES Tibbe on duty, he made calls. Leak on deck of ba
 rge - small amount may have entered waterway - inside permanently boomed
 area. USCG notified.

13

**GOWANUS EXPRESSWAY
 GOWANUS EXPRESSWAY
 BROOKLYN, NY**

**NY Spills S102560136
 N/A**

SPILLS:

Spill Number: 0030012	Region of Spill: 2
Spill Date: 07/17/2000 08:00	Reported to Dept: 07/19/2000 08:30
ID: Not reported	
Date Call Received: Not reported	
Region Close Date : Not reported	
Material Spilled 1 :Not reported	Amount Spilled 1 : Not reported
Spill Cause: Traffic Accident	Resource Affected: On Land
Water Affected: Not reported	Spill Source: Commercial Vehicle
Facility Contact: STAN MALEK	Facility Tele: (718) 851-5855
Investigator: TIBBE	SWIS: 61
Caller Name: Not reported	Caller Agency: Not reported
Caller Phone: Not reported	Caller Extension: Not reported
Notifier Name: Not reported	Notifier Agency: Not reported
Notifier Phone: Not reported	Notifier Extension: Not reported
PBS : Not reported	
Spiller Contact: CLAIRE SPEILBERG	Spiller Phone: (718) 832-5068
Spiller: NYCT	

MAP FINDINGS

Map ID
Direction
Distance
Distance (ft.)Site

EDR ID Number
Database(s)
EPA ID Number

GOWANUS EXPRESSWAY (Continued)

S102560136

Spiller Address: 871 5TH AVE
BROOKLYN, NY 11232
Spill Class: Known release with minimal potential for fire or hazard. DEC Response.
Willing Responsible Party. Corrective action taken.
Spill Closed Dt: Not Closed
Spill Notifier: Affected Persons PBS Number: Not reported
Cleanup Ceased: Not reported
Last Inspection: Not reported
Cleanup Meets Standard: False
Recommended Penalty: Penalty Not Recommended
Spiller Cleanup Date: Not reported
Enforcement Date: Not reported
Investigation Complete: Not reported
UST Involvement: False
Spill Record Last Update: 03/06/2001
Is Updated: False
Corrective Action Plan Submitted: Not reported
Date Spill Entered In Computer Data File: 07/19/2000 08:34
Date Region Sent Summary to Central Office: Not reported
True Date : Not reported
Tank Test:
PBS Number: Not reported
Tank Number: Not reported
Test Method: Not reported
Capacity of Failed Tank: Not reported
Leak Rate Failed Tank: Not reported
Gross Leak Rate: Not reported
Material:
Material Class Type: 1
Quantity Spilled: 40
Units: Gallons
Unknown Qty Spilled: 40
Quantity Recovered: 40
Unknown Qty Recovered: False
Material: DIESEL
Class Type: Petroleum
Chem Abstract Service Number: DIESEL
Last Date: 07/28/1994
Num Times Material Entry In File: 10625
Remarks: BUS ACCIDENT. TANK RUPTURED. SPILL TO PAVEMENT AND BRIDGE SCUPPERS.
DEC Remarks: SPILL CLEANED BY A NYS DOT CONTRACTOR.

This is the most recent NY SPILLS record for this site.

The NY SPILLS database may contain additional details for this site.
Please click here or contact your EDR Account Executive for more information.

13

**GOWANUS GAS TURBINES
27TH ST / 1ST AVE
BROOKLYN, NY**

**NY Spills S102961610
N/A**

SPILLS:

Spill Number: 9004623 Region of Spill: 2
Spill Date: 07/26/1990 09:40 Reported to Dept: 07/26/1990 10:03
ID: Not reported
Date Call Received: Not reported
Region Close Date : Not reported
Material Spilled 1 :Not reported Amount Spilled 1 : Not reported
Spill Cause: Unknown Resource Affected: Surface Water

MAP FINDINGS

Map ID
 Direction
 Distance
 Distance (ft.)Site

EDR ID Number
 EPA ID Number

Database(s)

GOWANUS GAS TURBINES (Continued)

S102961610

Water Affected:	GOWANUS CANAL	Spill Source:	Unknown
Facility Contact:	Not reported	Facility Tele:	Not reported
Investigator:	O'CONNELL	SWIS:	61
Caller Name:	Not reported	Caller Agency:	Not reported
Caller Phone:	Not reported	Caller Extension:	Not reported
Notifier Name:	Not reported	Notifier Agency:	Not reported
Notifier Phone:	Not reported	Notifier Extension:	Not reported
PBS :	Not reported		
Spiller Contact:	Not reported	Spiller Phone:	Not reported
Spiller:	UNKNOWN		
Spiller Address:	Not reported		
Spill Class:	Known release with minimal potential for fire or hazard. DEC Response. Willing Responsible Party. Corrective action taken.		
Spill Closed Dt:	07/26/1990		
Spill Notifier:	Federal Government	PBS Number:	Not reported
Cleanup Ceased:	07/26/1990		
Last Inspection:	Not reported		
Cleanup Meets Standard:	True		
Recommended Penalty:	Penalty Not Recommended		
Spiller Cleanup Date:	Not reported		
Enforcement Date:	Not reported		
Investigation Complete:	Not reported		
UST Involvement:	False		
Spill Record Last Update:	11/21/1997		
Is Updated:	False		
Corrective Action Plan Submitted:		Not reported	
Date Spill Entered In Computer Data File:	07/30/1990		
Date Region Sent Summary to Central Office:	Not reported		
True Date :	Not reported		
Tank Test:			
PBS Number:	Not reported		
Tank Number:	Not reported		
Test Method:	Not reported		
Capacity of Failed Tank:	Not reported		
Leak Rate Failed Tank:	Not reported		
Gross Leak Rate:	Not reported		
Material:			
Material Class Type:	1		
Quantity Spilled:	-1		
Units:	Pounds		
Unknown Qty Spilled:	-1		
Quantity Recovered:	0		
Unknown Qty Recovered:	False		
Material:	UNKNOWN PETROLEUM		
Class Type:	Petroleum		
Chem Abstract Service Number:	UNKNOWN PETROLEUM		
Last Date:	09/29/1994		
Num Times Material Entry In File:	16414		
Remark:	SHEEN ABOUT 300 YDS IN DIA. NOTICED BY CON ED DOCKMAN,USCG TO IN VESTIGATE, NYCDEP NRC NOTIFIED, DEC TO INVESTIGATE, USCG INVE STIGATED CANAL REPORTED SHEEN CAME IN WITH TIDE.		
DEC Remarks:	07/26/90: USCG COULD NOT LOCATE SOURCE OF SHEEN, THEY TOOK SAMPLES, MAY SEND SKIMMER BOAT TO BREAK UP SHEEN. 10/10/95: This is additional in formation about material spilled from the translation of the old spill f ile: OIL, SLUDGE TAR.		

MAP FINDINGS

Map ID
 Direction
 Distance
 Distance (ft.)Site

EDR ID Number
 EPA ID Number

Database(s)

GOWANUS GAS TURBINES (Continued)

S102961610

13

**GOWANUS CANAL
 HAMILTON AV BRIDGE
 BROOKLYN, NY**

**NY Spills S102961717
 N/A**

SPILLS:

Spill Number:	9708794	Region of Spill:	2
Spill Date:	10/28/1997 09:20	Reported to Dept:	10/28/1997 10:05
ID:	Not reported		
Date Call Received:	Not reported		
Region Close Date :	Not reported		
Material Spilled 1 :	Not reported	Amount Spilled 1 :	Not reported
Spill Cause:	Unknown	Resource Affected:	Surface Water
Water Affected:	GOWANUS CANAL	Spill Source:	Vessel
Facility Contact:	Not reported	Facility Tele:	Not reported
Investigator:	MARTINKAT	SWIS:	61
Caller Name:	Not reported	Caller Agency:	Not reported
Caller Phone:	Not reported	Caller Extension:	Not reported
Notifier Name:	Not reported	Notifier Agency:	Not reported
Notifier Phone:	Not reported	Notifier Extension:	Not reported
PBS :	Not reported		
Spiller Contact:	Not reported	Spiller Phone:	Not reported
Spiller:	Not reported		
Spiller Address:	Not reported		
Spill Class:	Known release with minimal potential for fire or hazard. DEC Response. Willing Responsible Party. Corrective action taken.		
Spill Closed Dt:	10/28/1997		
Spill Notifier:	Federal Government	PBS Number:	Not reported
Cleanup Ceased:	Not reported		
Last Inspection:	Not reported		
Cleanup Meets Standard:	False		
Recommended Penalty:	Penalty Not Recommended		
Spiller Cleanup Date:	Not reported		
Enforcement Date:	Not reported		
Investigation Complete:	Not reported		
UST Involvement:	False		
Spill Record Last Update:	10/29/1997		
Is Updated:	False		
Corrective Action Plan Submitted:	Not reported		
Date Spill Entered In Computer Data File:	10/28/1997		
Date Region Sent Summary to Central Office:	Not reported		
True Date :	Not reported		
Tank Test:			
PBS Number:	Not reported		
Tank Number:	Not reported		
Test Method:	Not reported		
Capacity of Failed Tank:	Not reported		
Leak Rate Failed Tank:	Not reported		
Gross Leak Rate:	Not reported		
Material:			
Material Class Type:	1		
Quantity Spilled:	0		
Units:	Gallons		
Unknown Qty Spilled:	No		
Quantity Recovered:	0		
Unknown Qty Recovered:	False		
Material:	UNKNOWN PETROLEUM		
Class Type:	Petroleum		
Chem Abstract Service Number:	UNKNOWN PETROLEUM		

MAP FINDINGS

Map ID
 Direction
 Distance
 Distance (ft.)Site

EDR ID Number
 EPA ID Number

Database(s)

GOWANUS CANAL (Continued)

S102961717

Last Date: 09/29/1994
 Num Times Material Entry In File: 16414
 Remark: USCG PATROL FOUND WHAT APPEARS TO BE DIESEL DRIPPING FROM DECK OF A PLEASURE CRAFT AT THE BRIDGE BEING USED AS A COMMERCIAL CRAFT - INVESTIGATING NOW
 DEC Remarks: / / / : 11:20a.m. - POSSIBLE CREOSOL FROM PILINGS - CREW STILL OUT THERE WILL CALL BACK WITH FINAL REPORT.

13

**GR 2 GOWANUS SUBSTATION
 27TH ST/ 3RD AVE
 BROOKLYN, NY**

**NY Spills S104651497
 N/A**

SPILLS:

Spill Number: 0000065	Region of Spill: 2
Spill Date: 04/03/2000 10:31	Reported to Dept: 04/03/2000 12:19
ID: Not reported	
Date Call Received: Not reported	
Region Close Date : Not reported	
Material Spilled 1 :Not reported	Amount Spilled 1 : Not reported
Spill Cause: Equipment Failure	Resource Affected: On Land
Water Affected: Not reported	Spill Source: Other Commercial/Industrial
Facility Contact: CALLER	Facility Tele: (212) 580-6763
Investigator: O'CONNELL	SWIS: 61
Caller Name: Not reported	Caller Agency: Not reported
Caller Phone: Not reported	Caller Extension: Not reported
Notifier Name: Not reported	Notifier Agency: Not reported
Notifier Phone: Not reported	Notifier Extension: Not reported
PBS : Not reported	
Spiller Contact: CALLER	Spiller Phone: Not reported
Spiller: CON ED	
Spiller Address: 4 IRVING PL NEW YORK, NY	
Spill Class: Known release with minimal potential for fire or hazard. DEC Response. Willing Responsible Party. Corrective action taken.	
Spill Closed Dt: 08/14/2001	
Spill Notifier: Responsible Party	PBS Number: Not reported
Cleanup Ceased: Not reported	
Last Inspection: Not reported	
Cleanup Meets Standard: False	
Recommended Penalty: Penalty Not Recommended	
Spiller Cleanup Date: Not reported	
Enforcement Date: Not reported	
Investigation Complete: Not reported	
UST Involvement: False	
Spill Record Last Update: 10/26/2001	
Is Updated: False	
Corrective Action Plan Submitted: Not reported	
Date Spill Entered In Computer Data File: 04/03/2000	
Date Region Sent Summary to Central Office: Not reported	
True Date : Not reported	
Tank Test:	
PBS Number: Not reported	
Tank Number: Not reported	
Test Method: Not reported	
Capacity of Failed Tank: Not reported	
Leak Rate Failed Tank: Not reported	
Gross Leak Rate: Not reported	
Material:	
Material Class Type: 1	

MAP FINDINGS

Map ID
 Direction
 Distance
 Distance (ft.)Site

EDR ID Number
 EPA ID Number

Database(s)

GR 2 GOWANUS SUBSTATION (Continued)

S104651497

Quantity Spilled: 1
 Units: Gallons
 Unknown Qty Spilled: Yes
 Quantity Recovered: 0
 Unknown Qty Recovered: False
 Material: DIELECTRIC FLUID
 Class Type: Petroleum
 Chem Abstract Service Number: DIELECTRIC FLUID
 Last Date: Not reported
 Num Times Material Entry In File: 41
 Remark: caller reporting a spill of material due to an equip failure samples taken clean up pending lab results coned 130707 no callback necessary
 DEC Remarks: Con Ed e2mis Notes: 4/3/00 1gal oil from Phase Angle Regulator 2 on to concrete pad. Spill contained with absorbant pads. Oil did not get onto bluestone. Source of oil was inside sound enclosure, from wiring at top. Cleaned up on 4/3/00.7/27/01 Repairs were made on PAR 2. The packing valve was tightened down and remediation of the area was done.

13

**GOWANUS CANAL
 GOWANUS CANAL
 BKLYN, NY**

**NY Spills S102141220
 N/A**

SPILLS:

Spill Number: 9111273
 Spill Date: 01/31/1992 16:10
 ID: Not reported
 Date Call Received: Not reported
 Region Close Date : Not reported
 Material Spilled 1 :Not reported
 Spill Cause: Unknown
 Water Affected: GOWANUS CANAL
 Facility Contact: Not reported
 Investigator: TIBBE
 Caller Name: Not reported
 Caller Phone: Not reported
 Notifier Name: Not reported
 Notifier Phone: Not reported
 PBS : Not reported
 Spiller Contact: Not reported
 Spiller: CIBRO
 Spiller Address: Not reported
 Spill Class: Not reported
 Spill Closed Dt: 01/31/1992
 Spill Notifier: Other
 Cleanup Ceased: 01/31/1992
 Last Inspection: Not reported
 Cleanup Meets Standard: True
 Recommended Penalty: Penalty Not Recommended
 Spiller Cleanup Date: Not reported
 Enforcement Date: Not reported
 Investigation Complete: Not reported
 UST Involvement: False
 Spill Record Last Update: Not reported
 Is Updated: False
 Corrective Action Plan Submitted: Not reported
 Date Spill Entered In Computer Data File: 02/10/1992
 Date Region Sent Summary to Central Office: Not reported
 True Date : Not reported
 Tank Test:

Region of Spill: 2
 Reported to Dept: 01/31/1992 16:50
 Amount Spilled 1 : Not reported
 Resource Affected: Surface Water
 Spill Source: Unknown
 Facility Tele: Not reported
 SWIS: 61
 Caller Agency: Not reported
 Caller Extension: Not reported
 Notifier Agency: Not reported
 Notifier Extension: Not reported
 Spiller Phone: Not reported
 PBS Number: Not reported

MAP FINDINGS

Map ID
 Direction
 Distance
 Distance (ft.)Site

EDR ID Number
 EPA ID Number

Database(s)

GOWANUS CANAL (Continued)

S102141220

PBS Number: Not reported
 Tank Number: Not reported
 Test Method: Not reported
 Capacity of Failed Tank: Not reported
 Leak Rate Failed Tank: Not reported
 Gross Leak Rate: Not reported
 Material:
 Material Class Type: 1
 Quantity Spilled: -1
 Units: Not reported
 Unknown Qty Spilled: -1
 Quantity Recovered: 0
 Unknown Qty Recovered: False
 Material: UNKNOWN PETROLEUM
 Class Type: Petroleum
 Chem Abstract Service Number: UNKNOWN PETROLEUM
 Last Date: 09/29/1994
 Num Times Material Entry In File: 16414
 Material Class Type: 2
 Quantity Spilled: 0
 Units: Not reported
 Unknown Qty Spilled: No
 Quantity Recovered: 0
 Unknown Qty Recovered: False
 Material: ETHYLENE GLYCOL
 Class Type: Hazardous
 Chem Abstract Service Number: ETHYLENE GLYCOL
 Last Date: Not reported
 Num Times Material Entry In File: 0
 Remarks: NYC DEP ON SCENE. USCG WILL INVESTIGATE. CIBRO RED HOOK CLEANING.
 DEC Remarks: Not reported

This is the most recent NY SPILLS record for this site.

The NY SPILLS database may contain additional details for this site.
 Please click here or contact your EDR Account Executive for more information.

13 **GOWANUS BAY**
28TH STREET / FIRST AVE
BROOKLYN, NY

NY Spills S104653077
N/A

SPILLS:

Spill Number: 0002336	Region of Spill: 2
Spill Date: 05/25/2000 07:38	Reported to Dept: 05/25/2000 07:55
ID: Not reported	
Date Call Received: Not reported	
Region Close Date : Not reported	
Material Spilled 1 :Not reported	Amount Spilled 1 : Not reported
Spill Cause: Equipment Failure	Resource Affected: Surface Water
Water Affected: GOWANUS BAY	Spill Source: Vessel
Facility Contact: CALLER	Facility Tele: (718) 720-7207
Investigator: SACCACIO	SWIS: 61
Caller Name: Not reported	Caller Agency: Not reported
Caller Phone: Not reported	Caller Extension: Not reported
Notifier Name: Not reported	Notifier Agency: Not reported
Notifier Phone: Not reported	Notifier Extension: Not reported
PBS : Not reported	
Spiller Contact: Not reported	Spiller Phone: Not reported
Spiller: EKLOF	

MAP FINDINGS

Map ID
 Direction
 Distance
 Distance (ft.)Site

EDR ID Number
 EPA ID Number

Database(s)

GOWANUS BAY (Continued)

S104653077

Spiller Address: STATEN ISLAND, NY
 Spill Class: Known release that creates potential for fire or hazard. DEC Response.
 Willing Responsible Party. Corrective action taken.
 Spill Closed Dt: 08/25/2000
 Spill Notifier: Responsible Party PBS Number: Not reported
 Cleanup Ceased: Not reported
 Last Inspection: Not reported
 Cleanup Meets Standard: False
 Recommended Penalty: Penalty Not Recommended
 Spiller Cleanup Date: Not reported
 Enforcement Date: Not reported
 Investigation Complete: Not reported
 UST Involvement: False
 Spill Record Last Update: 01/16/2001
 Is Updated: False
 Corrective Action Plan Submitted: Not reported
 Date Spill Entered In Computer Data File: 05/25/2000
 Date Region Sent Summary to Central Office: Not reported
 True Date : Not reported
 Tank Test:
 PBS Number: Not reported
 Tank Number: Not reported
 Test Method: Not reported
 Capacity of Failed Tank: Not reported
 Leak Rate Failed Tank: Not reported
 Gross Leak Rate: Not reported
 Material:
 Material Class Type: 1
 Quantity Spilled: 2500
 Units: Gallons
 Unknown Qty Spilled: 2500
 Quantity Recovered: 0
 Unknown Qty Recovered: False
 Material: #2 FUEL OIL
 Class Type: Petroleum
 Chem Abstract Service Number: #2 FUEL OIL
 Last Date: 12/07/1994
 Num Times Material Entry In File: 24464
 Remark: **drill **drill / caller reported break in hose during unloading of oil
 . leak stopped. booms are in water.
 DEC Remarks: DEC Investigator Notes: Unplanned drill-should pre-notify the agency.
 Orion s Jim Gregory faxed oil spill drill log to Jane O Connell.

13

**GOWANUS GAS TURBINE STA
 20 MAIN ST/2ND AVE
 BROOKLYN, NY**

**NY Spills S103829627
 N/A**

SPILLS:
 Spill Number: 9815563 Region of Spill: 2
 Spill Date: 03/31/1999 13:30 Reported to Dept: 03/31/1999 14:11
 ID: Not reported
 Date Call Received: Not reported
 Region Close Date : Not reported
 Material Spilled 1 :Not reported Amount Spilled 1 : Not reported
 Spill Cause: Equipment Failure Resource Affected: Surface Water
 Water Affected: GOWANUS BAY Spill Source: Other Commercial/Industrial
 Facility Contact: CALLER Facility Tele: (212) 580-6764
 Investigator: O'CONNELL SWIS: 61
 Caller Name: Not reported Caller Agency: Not reported

MAP FINDINGS

Map ID
 Direction
 Distance
 Distance (ft.)Site

EDR ID Number
 EPA ID Number

Database(s)

GOWANUS GAS TURBINE STA (Continued)

S103829627

Caller Phone:	Not reported	Caller Extension:	Not reported
Notifier Name:	Not reported	Notifier Agency:	Not reported
Notifier Phone:	Not reported	Notifier Extension:	Not reported
PBS :	Not reported		
Spiller Contact:	SAME	Spiller Phone:	Not reported
Spiller:	CON ED		
Spiller Address:	4 IRVING PLACE MANHATTAN, NY 10003		
Spill Class:	Known release with minimal potential for fire or hazard. DEC Response. Willing Responsible Party. Corrective action taken.		
Spill Closed Dt:	03/31/1999		
Spill Notifier:	Affected Persons	PBS Number:	Not reported
Cleanup Ceased:	Not reported		
Last Inspection:	Not reported		
Cleanup Meets Standard:	False		
Recommended Penalty:	Penalty Not Recommended		
Spiller Cleanup Date:	Not reported		
Enforcement Date:	Not reported		
Investigation Complete:	Not reported		
UST Involvement:	False		
Spill Record Last Update:	06/15/2000		
Is Updated:	False		
Corrective Action Plan Submitted:	Not reported		
Date Spill Entered In Computer Data File:	03/31/1999		
Date Region Sent Summary to Central Office:	Not reported		
True Date :	Not reported		
Tank Test:			
PBS Number:	Not reported		
Tank Number:	Not reported		
Test Method:	Not reported		
Capacity of Failed Tank:	Not reported		
Leak Rate Failed Tank:	Not reported		
Gross Leak Rate:	Not reported		
Material:			
Material Class Type:	1		
Quantity Spilled:	20		
Units:	Gallons		
Unknown Qty Spilled:	20		
Quantity Recovered:	0		
Unknown Qty Recovered:	False		
Material:	#2 FUEL OIL		
Class Type:	Petroleum		
Chem Abstract Service Number:	#2 FUEL OIL		
Last Date:	12/07/1994		
Num Times Material Entry In File:	24464		
Remark:	GAS CHECK VALVE FLANGE FROM FUEL BARGE DISCHARGE LINE AREA IN BAY IS BOO MED. RESPONSE BOAT IN ROUTE		
DEC Remarks:	DEC Inspector Notes: Mike Kessler, Masood Akbar, ERT s, leak from bar ge into boomed area. Leak from fill port. Repair made, cleanup complet e. Petty Officer Groob from USCG were on scene. 718) 354-4119 USCG Op erations. Contacted USCG P.O. GGutierre . Leak from flange gasket on to dock and into water. Approx 10 gallons into water. S D cleaned wate r release with pads and sweeps. Repairs nearly complete new gasket). GT Barge 2 leak below decks from fuel line filter gasket. Approx 220 g allons contained in barge. MEG to do cleanup. Gasket to be replaced.		

MAP FINDINGS

Map ID
 Direction
 Distance
 Distance (ft.)Site

EDR ID Number
 EPA ID Number

Database(s)

GOWANUS GAS TURBINE STA (Continued)

S103829627

13

GOWANUS CANAL/BKLYN/HESS
 GOWANUS CANAL/HESS
 BROOKLYN, NY

NY Spills S102141808
 N/A

SPILLS:

Spill Number:	9011155	Region of Spill:	2
Spill Date:	01/21/1991 16:03	Reported to Dept:	01/21/1991 17:09
ID:	Not reported		
Date Call Received:	Not reported		
Region Close Date :	Not reported		
Material Spilled 1 :	Not reported	Amount Spilled 1 :	Not reported
Spill Cause:	Unknown	Resource Affected:	Surface Water
Water Affected:	GOWANUS CANAL	Spill Source:	Unknown
Facility Contact:	Not reported	Facility Tele:	Not reported
Investigator:	SIGONA	SWIS:	61
Caller Name:	Not reported	Caller Agency:	Not reported
Caller Phone:	Not reported	Caller Extension:	Not reported
Notifier Name:	Not reported	Notifier Agency:	Not reported
Notifier Phone:	Not reported	Notifier Extension:	Not reported
PBS :	Not reported		
Spiller Contact:	Not reported	Spiller Phone:	Not reported
Spiller:	UNKNOWN		
Spiller Address:	Not reported		
Spill Class:	Possible release with minimal potential for fire or hazard or Known release with no damage. DEC Response. Willing Responsible Party. Corrective action taken.		
Spill Closed Dt:	11/16/1994		
Spill Notifier:	Federal Government	PBS Number:	Not reported
Cleanup Ceased:	11/16/1994		
Last Inspection:	Not reported		
Cleanup Meets Standard:	True		
Recommended Penalty:	Penalty Not Recommended		
Spiller Cleanup Date:	Not reported		
Enforcement Date:	Not reported		
Investigation Complete:	Not reported		
UST Involvement:	False		
Spill Record Last Update:	11/16/1994		
Is Updated:	False		
Corrective Action Plan Submitted:	Not reported		
Date Spill Entered In Computer Data File:	04/02/1991		
Date Region Sent Summary to Central Office:	Not reported		
True Date :	Not reported		
Tank Test:			
PBS Number:	Not reported		
Tank Number:	Not reported		
Test Method:	Not reported		
Capacity of Failed Tank:	Not reported		
Leak Rate Failed Tank:	Not reported		
Gross Leak Rate:	Not reported		
Material:			
Material Class Type:	4		
Quantity Spilled:	-1		
Units:	Not reported		
Unknown Qty Spilled:	-1		
Quantity Recovered:	0		
Unknown Qty Recovered:	False		
Material:	UNKNOWN MATERIAL		
Class Type:	Unknown		

MAP FINDINGS

Map ID
 Direction
 Distance
 Distance (ft.)Site

EDR ID Number
 EPA ID Number

Database(s)

GOWANUS CANAL/BKLYN/HESS (Continued)

S102141808

Chem Abstract Service Number: UNKNOWN MATERIAL
 Last Date: 11/09/1994
 Num Times Material Entry In File: 9140
 Remarks: SHEEN IN WATER,USCG TO INVESTIGATE.
 DEC Remarks: Not reported

13

**GOWANUS EXPRESSWAY
 GOWANUS / MILL ST
 BROOKLYN, NY**

NY Spills

**S103828529
 N/A**

SPILLS:

Spill Number: 9814265	Region of Spill: 2
Spill Date: 02/26/1999 13:25	Reported to Dept: 02/26/1999 13:26
ID: Not reported	
Date Call Received: Not reported	
Region Close Date : Not reported	
Material Spilled 1 : Not reported	Amount Spilled 1 : Not reported
Spill Cause: Equipment Failure	Resource Affected: On Land
Water Affected: Not reported	Spill Source: Commercial Vehicle
Facility Contact: Not reported	Facility Tele: Not reported
Investigator: SANGESLAND	SWIS: 61
Caller Name: Not reported	Caller Agency: Not reported
Caller Phone: Not reported	Caller Extension: Not reported
Notifier Name: Not reported	Notifier Agency: Not reported
Notifier Phone: Not reported	Notifier Extension: Not reported
PBS : Not reported	
Spiller Contact: Not reported	Spiller Phone: Not reported
Spiller: UNKNOWN	
Spiller Address: Not reported	
Spill Class: Known release with minimal potential for fire or hazard. DEC Response. Willing Responsible Party. Corrective action taken.	
Spill Closed Dt: Not Closed	
Spill Notifier: Police Department	PBS Number: Not reported
Cleanup Ceased: Not reported	
Last Inspection: Not reported	
Cleanup Meets Standard: False	
Recommended Penalty: Penalty Not Recommended	
Spiller Cleanup Date: Not reported	
Enforcement Date: Not reported	
Investigation Complete: Not reported	
UST Involvement: False	
Spill Record Last Update: 03/01/1999	
Is Updated: False	
Corrective Action Plan Submitted: Not reported	
Date Spill Entered In Computer Data File: 02/26/1999	
Date Region Sent Summary to Central Office: Not reported	
True Date : Not reported	
Tank Test:	
PBS Number: Not reported	
Tank Number: Not reported	
Test Method: Not reported	
Capacity of Failed Tank: Not reported	
Leak Rate Failed Tank: Not reported	
Gross Leak Rate: Not reported	
Material:	
Material Class Type: 1	
Quantity Spilled: 0	
Units: Gallons	
Unknown Qty Spilled: No	

MAP FINDINGS

Map ID
 Direction
 Distance
 Distance (ft.)Site

EDR ID Number
 EPA ID Number

Database(s)

GOWANUS EXPRESSWAY (Continued)

S103828529

Quantity Recovered: 0
 Unknown Qty Recovered: True
 Material: UNKNOWN PETROLEUM
 Class Type: Petroleum
 Chem Abstract Service Number: UNKNOWN PETROLEUM
 Last Date: 09/29/1994
 Num Times Material Entry In File: 16414
 Remark: A DISABLED VEHICLE WAS OBSERVED LEAKING UNKOWN FUEL ONTO ROADWAY BEFORE IT WAS TOWED AWAY. CLEAN UP IS PENDING.
 DEC Remarks: Not reported

13

**GOWANUS CANAL
 GOWANUS CANAL-PATHMARK CO
 BROOKLYN, NEW YORK, NY**

**NY Spills S102148419
 N/A**

SPILLS:

Spill Number: 9711827	Region of Spill: 2
Spill Date: 01/22/1998 05:30	Reported to Dept: 01/22/1998 06:08
ID: Not reported	
Date Call Received: Not reported	
Region Close Date : Not reported	
Material Spilled 1 :Not reported	Amount Spilled 1 : Not reported
Spill Cause: Traffic Accident	Resource Affected: On Land
Water Affected: Not reported	Spill Source: Passenger Vehicle
Facility Contact: Not reported	Facility Tele: Not reported
Investigator: TIBBE	SWIS: 61
Caller Name: Not reported	Caller Agency: Not reported
Caller Phone: Not reported	Caller Extension: Not reported
Notifier Name: Not reported	Notifier Agency: Not reported
Notifier Phone: Not reported	Notifier Extension: Not reported
PBS : Not reported	
Spiller Contact: Not reported	Spiller Phone: Not reported
Spiller: UNK	
Spiller Address: Not reported	
Spill Class: Known release with minimal potential for fire or hazard. DEC Response. Willing Responsible Party. Corrective action taken.	
Spill Closed Dt: 01/26/1998	
Spill Notifier: Affected Persons	PBS Number: Not reported
Cleanup Ceased: Not reported	
Last Inspection: Not reported	
Cleanup Meets Standard: False	
Recommended Penalty: Penalty Not Recommended	
Spiller Cleanup Date: Not reported	
Enforcement Date: Not reported	
Investigation Complete: Not reported	
UST Involvement: False	
Spill Record Last Update: 01/26/1998	
Is Updated: False	
Corrective Action Plan Submitted: Not reported	
Date Spill Entered In Computer Data File: 01/22/1998	
Date Region Sent Summary to Central Office: Not reported	
True Date : Not reported	
Tank Test:	
PBS Number: Not reported	
Tank Number: Not reported	
Test Method: Not reported	
Capacity of Failed Tank: Not reported	
Leak Rate Failed Tank: Not reported	
Gross Leak Rate: Not reported	

MAP FINDINGS

Map ID
 Direction
 Distance
 Distance (ft.)Site

EDR ID Number
 EPA ID Number

Database(s)

GOWANUS CANAL (Continued)

S102148419

Material:
 Material Class Type: 1
 Quantity Spilled: 0
 Units: Gallons
 Unknown Qty Spilled: No
 Quantity Recovered: 0
 Unknown Qty Recovered: False
 Material: GASOLINE
 Class Type: Petroleum
 Chem Abstract Service Number: GASOLINE
 Last Date: 09/29/1994
 Num Times Material Entry In File: 21329
 Remark: traffic accident on roadway at this time believe spill is confined to roadway
 DEC Remarks: HANDLED AND CLEANED BY NYC SANITATION.

This is the most recent NY SPILLS record for this site.

The NY SPILLS database may contain additional details for this site.
 Please click here or contact your EDR Account Executive for more information.

13

**GOWANUS SUB STA
 27TH / 3RD AVE
 BROOKLYN, NY**

**NY Spills S102239050
 N/A**

SPILLS:

Spill Number: 9514326	Region of Spill: 2
Spill Date: 02/09/1996 13:15	Reported to Dept: 02/09/1996 14:11
ID: Not reported	
Date Call Received: Not reported	
Region Close Date : Not reported	
Material Spilled 1 :Not reported	Amount Spilled 1 : Not reported
Spill Cause: Human Error	Resource Affected: On Land
Water Affected: Not reported	Spill Source: Other Commercial/Industrial
Facility Contact: NOTIFIER	Facility Tele: (718) 768-2337
Investigator: ENGELHARDT	SWIS: 61
Caller Name: Not reported	Caller Agency: Not reported
Caller Phone: Not reported	Caller Extension: Not reported
Notifier Name: Not reported	Notifier Agency: Not reported
Notifier Phone: Not reported	Notifier Extension: Not reported
PBS : Not reported	
Spiller Contact: NOTIFIER	Spiller Phone: (000) 895-7503
Spiller: GOWANUS SUB STA	
Spiller Address: 27TH AND 3RD AVE BROOKLYN, NY	
Spill Class: Known release with minimal potential for fire or hazard. DEC Response. Willing Responsible Party. Corrective action taken.	
Spill Closed Dt: 08/02/2001	
Spill Notifier: Responsible Party	PBS Number: Not reported
Cleanup Ceased: Not reported	
Last Inspection: Not reported	
Cleanup Meets Standard: False	
Recommended Penalty: Penalty Not Recommended	
Spiller Cleanup Date: Not reported	
Enforcement Date: Not reported	
Investigation Complete: Not reported	
UST Involvement: False	
Spill Record Last Update: 08/02/2001	
Is Updated: False	

MAP FINDINGS

Map ID
 Direction
 Distance
 Distance (ft.)Site

EDR ID Number
 EPA ID Number

Database(s)

GOWANUS SUB STA (Continued)

S102239050

Corrective Action Plan Submitted: Not reported
 Date Spill Entered In Computer Data File: 02/09/1996
 Date Region Sent Summary to Central Office: Not reported
 True Date : Not reported
 Tank Test:
 PBS Number: Not reported
 Tank Number: Not reported
 Test Method: Not reported
 Capacity of Failed Tank: Not reported
 Leak Rate Failed Tank: Not reported
 Gross Leak Rate: Not reported
 Material:
 Material Class Type: 1
 Quantity Spilled: 1
 Units: Gallons
 Unknown Qty Spilled: Yes
 Quantity Recovered: 1
 Unknown Qty Recovered: False
 Material: UNKNOWN PETROLEUM
 Class Type: Petroleum
 Chem Abstract Service Number: UNKNOWN PETROLEUM
 Last Date: 09/29/1994
 Num Times Material Entry In File: 16414
 Remarks: maintance workers spilled oil while doing a repair
 DEC Remarks: DEC Inspector Notes: 2/12/96: Mr. Girace, Con Ed - Removing pothead, , lifted pothead up spilled 1 quart oil onto bluestone. Cleaned up. Took sample to lab for analysis. Gary Marsten - Feeder 42232 - sample taken to lab for PCB analysis - <1 ppm PPCB. 7/31/01 Foley inspected equipm ent and found no active leaks. Area appeared clean. No stained bluesto ne. KMF 8/2/01)

13

**GOWANUS CANNAL
 29TH STREET / 2ND AVE
 BROOKLYN, NY**

**NY Spills S103571068
 N/A**

SPILLS:
 Spill Number: 9706169 Region of Spill: 2
 Spill Date: 08/21/1997 07:18 Reported to Dept: 08/21/1997 07:34
 ID: Not reported
 Date Call Received: Not reported
 Region Close Date : Not reported
 Material Spilled 1 :Not reported Amount Spilled 1 : Not reported
 Spill Cause: Other Resource Affected: Surface Water
 Water Affected: GOWANUS Spill Source: Other Commercial/Industrial
 Facility Contact: Not reported Facility Tele: (212) 580-6764
 Investigator: O'CONNELL SWIS: 61
 Caller Name: Not reported Caller Agency: Not reported
 Caller Phone: Not reported Caller Extension: Not reported
 Notifier Name: Not reported Notifier Agency: Not reported
 Notifier Phone: Not reported Notifier Extension: Not reported
 PBS : Not reported
 Spiller Contact: RICHARD ROACH Spiller Phone: Not reported
 Spiller: CON ED
 Spiller Address: 4 IRVING PLACE
 MANHATTAN, NY 10003
 Spill Class: Known release with minimal potential for fire or hazard. DEC Response.
 Willing Responsible Party. Corrective action taken.
 Spill Closed Dt: 08/21/1997
 Spill Notifier: Responsible Party PBS Number: Not reported

MAP FINDINGS

Map ID
 Direction
 Distance
 Distance (ft.)Site

EDR ID Number
 EPA ID Number

Database(s)

GOWANUS CANNAL (Continued)

S103571068

Cleanup Ceased: Not reported
 Last Inspection: Not reported
 Cleanup Meets Standard: False
 Recommended Penalty: Penalty Not Recommended
 Spiller Cleanup Date: Not reported
 Enforcement Date: Not reported
 Investigation Complete: Not reported
 UST Involvement: False
 Spill Record Last Update: 07/03/2000
 Is Updated: False
 Corrective Action Plan Submitted: Not reported
 Date Spill Entered In Computer Data File: 08/21/1997
 Date Region Sent Summary to Central Office: Not reported
 True Date : Not reported
 Tank Test:
 PBS Number: Not reported
 Tank Number: Not reported
 Test Method: Not reported
 Capacity of Failed Tank: Not reported
 Leak Rate Failed Tank: Not reported
 Gross Leak Rate: Not reported

Material:
 Material Class Type: 1
 Quantity Spilled: 0
 Units: Gallons
 Unknown Qty Spilled: No
 Quantity Recovered: 0
 Unknown Qty Recovered: False
 Material: LUBE OIL
 Class Type: Petroleum
 Chem Abstract Service Number: LUBE OIL
 Last Date: 07/28/1994
 Num Times Material Entry In File: 295
 Material: LUBRICATING OIL
 Class Type: Petroleum
 Chem Abstract Service Number: LUBRICATING OIL
 Last Date: Not reported
 Num Times Material Entry In File: 292

Remarks: caller stated rain has washed oil from deck.
 DEC Remarks: 8/21 - JHO RESPONDED WITH AVERY TOM OF CON ED. BILGE AREA OF TWO FLOATIN G GAS TURBINES OVERFLOWED DUE TO HEAVY RAINS. OIL/WATER SEPARATOR COULD NOT HANDLE THE VOLUME. BILGE WATER LEAKED FROM FOUR SPOTS: TWO ON EACH BARGE. COAST GUARD RESPONDED EARLYY IN THE MORNING, ISSUED FINDINGS AND RECOMMENDATIONS TO MAKE REPAIRS TO FLANGE WELDS ON THE BARGES. ACCORDING TO CON ED, CONTRACTOR S D) TO PUMP DOWN WATER LEVEL IN BILGE TO ALLOW W ELDERS TO WORK ON WELDS. SILVER SHEEN IS CONTAINED WITHIN BOOMED ARREA, , ALTHOUGH COAST GUARD REPORTED THAT A SHEEN WAS VISIBLE IN GOWANUS BAY - IT COULD BE ATTRIBUTED TO ANOTHER SOURCE. IMPACT TO WATER APPEARS MINI MAL.

MAP FINDINGS

Map ID			EDR ID Number
Direction			
Distance			
Distance (ft.)Site		Database(s)	EPA ID Number

13	GOWANUS P.S. / BROOKLYN	NY Spills	S102144544
	GOWANUS P.S.		N/A
	BROOKLYN, NY		

SPILLS:

Spill Number: 8701403	Region of Spill: 2
Spill Date: 05/19/1987 09:00	Reported to Dept: 05/20/1987 09:41
ID: Not reported	
Date Call Received: Not reported	
Region Close Date : Not reported	
Material Spilled 1 :Not reported	Amount Spilled 1 : Not reported
Spill Cause: Equipment Failure	Resource Affected: Surface Water
Water Affected: GOWANUS CANAL	Spill Source: Other Non Commercial/Industrial
Facility Contact: Not reported	Facility Tele: Not reported
Investigator: Not reported	SWIS: 61
Caller Name: Not reported	Caller Agency: Not reported
Caller Phone: Not reported	Caller Extension: Not reported
Notifier Name: Not reported	Notifier Agency: Not reported
Notifier Phone: Not reported	Notifier Extension: Not reported
PBS : Not reported	
Spiller Contact: Not reported	Spiller Phone: Not reported
Spiller: NYCDEP	
Spiller Address: Not reported	
Spill Class: Not reported	
Spill Closed Dt: 05/20/1987	
Spill Notifier: Responsible Party	PBS Number: Not reported
Cleanup Ceased: 05/20/1987	
Last Inspection: Not reported	
Cleanup Meets Standard: True	
Recommended Penalty: Penalty Not Recommended	
Spiller Cleanup Date: Not reported	
Enforcement Date: Not reported	
Investigation Complete: Not reported	
UST Involvement: False	
Spill Record Last Update: 05/20/1987	
Is Updated: False	
Corrective Action Plan Submitted: Not reported	
Date Spill Entered In Computer Data File: 05/20/1987	
Date Region Sent Summary to Central Office: Not reported	
True Date : Not reported	
Tank Test:	
PBS Number: Not reported	
Tank Number: Not reported	
Test Method: Not reported	
Capacity of Failed Tank: Not reported	
Leak Rate Failed Tank: Not reported	
Gross Leak Rate: Not reported	
Material:	
Material Class Type: 3	
Quantity Spilled: -1	
Units: Not reported	
Unknown Qty Spilled: -1	
Quantity Recovered: 0	
Unknown Qty Recovered: False	
Material: RAW SEWAGE	
Class Type: Non Pet/Non Haz	
Chem Abstract Service Number: RAW SEWAGE	
Last Date: 07/28/1994	
Num Times Material Entry In File: 1993	

MAP FINDINGS

Map ID
 Direction
 Distance
 Distance (ft.)Site

EDR ID Number
 EPA ID Number

Database(s)

GOWANUS P.S. / BROOKLYN (Continued)

S102144544

Remark: DISCHARGE VALVE ON 1 MAIN SEWAGE PUMP MALFUNCTION. DEC PRE-APPROVED SHU
 T DOWN. CASE 987
 DEC Remarks: Not reported

13

**GOWANUS GAS TURBINE SITE
 29TH ST / 240 AVE
 BROOKLYN, NY**

**NY Spills S102149934
 N/A**

SPILLS:

Spill Number:	9500385	Region of Spill:	2
Spill Date:	04/11/1995 00:10	Reported to Dept:	04/11/1995 00:51
ID:	Not reported		
Date Call Received:	Not reported		
Region Close Date :	Not reported		
Material Spilled 1 :	Not reported	Amount Spilled 1 :	Not reported
Spill Cause:	Unknown	Resource Affected:	On Land
Water Affected:	Not reported	Spill Source:	Major Facility 400,000 gallons
Facility Contact:	Not reported	Facility Tele:	Not reported
Investigator:	ENGELHARDT	SWIS:	61
Caller Name:	Not reported	Caller Agency:	Not reported
Caller Phone:	Not reported	Caller Extension:	Not reported
Notifier Name:	Not reported	Notifier Agency:	Not reported
Notifier Phone:	Not reported	Notifier Extension:	Not reported
PBS :	Not reported		
Spiller Contact:	Not reported	Spiller Phone:	Not reported
Spiller:	CON EDISON		
Spiller Address:	Not reported		
Spill Class:	Known release with minimal potential for fire or hazard. DEC Response. Willing Responsible Party. Corrective action taken.		
Spill Closed Dt:	04/11/1995		
Spill Notifier:	Affected Persons	PBS Number:	Not reported
Cleanup Ceased:	Not reported		
Last Inspection:	Not reported		
Cleanup Meets Standard:	False		
Recommended Penalty:	Penalty Not Recommended		
Spiller Cleanup Date:	Not reported		
Enforcement Date:	Not reported		
Investigation Complete:	Not reported		
UST Involvement:	False		
Spill Record Last Update:	02/12/1998		
Is Updated:	False		
Corrective Action Plan Submitted:	Not reported		
Date Spill Entered In Computer Data File:	05/09/1995		
Date Region Sent Summary to Central Office:	Not reported		
True Date :	Not reported		
Tank Test:			
PBS Number:	Not reported		
Tank Number:	Not reported		
Test Method:	Not reported		
Capacity of Failed Tank:	Not reported		
Leak Rate Failed Tank:	Not reported		
Gross Leak Rate:	Not reported		
Material:			
Material Class Type:	1		
Quantity Spilled:	15		
Units:	Gallons		
Unknown Qty Spilled:	15		
Quantity Recovered:	0		
Unknown Qty Recovered:	False		

MAP FINDINGS

Map ID
 Direction
 Distance
 Distance (ft.)Site

EDR ID Number
 Database(s) EPA ID Number

GOWANUS GAS TURBINE SITE (Continued)

S102149934

Material: NON PCB OIL
 Class Type: Petroleum
 Chem Abstract Service Number: NON PCB OIL
 Last Date: 09/28/1994
 Num Times Material Entry In File: 2798
 Remark: UNDER 1-1 GAS TURBINE LOCATED ON BARGE LEAK WHILE MAKING ROUNDS. AREA BEING CLEANED NOW.
 DEC Remarks: 4/11/95, 11:45 AM: Spoke with Ed Manning, Con Ed - leak from tubing. Repairing now and cleaning. No oil entered water. They have hard boom around the site.

13

**GOWANUS SUBSTATION
 27TH ST / 3RD AV
 BROOKLYN, NY**

**NY Spills S103573799
 N/A**

SPILLS:

Spill Number: 9809718	Region of Spill: 2
Spill Date: 11/03/1998 07:50	Reported to Dept: 11/03/1998 08:38
ID: Not reported	
Date Call Received: Not reported	
Region Close Date : Not reported	
Material Spilled 1 :Not reported	Amount Spilled 1 : Not reported
Spill Cause: Equipment Failure	Resource Affected: On Land
Water Affected: Not reported	Spill Source: Other Commercial/Industrial
Facility Contact: Not reported	Facility Tele: Not reported
Investigator: ENGELHARDT	SWIS: 61
Caller Name: Not reported	Caller Agency: Not reported
Caller Phone: Not reported	Caller Extension: Not reported
Notifier Name: Not reported	Notifier Agency: Not reported
Notifier Phone: Not reported	Notifier Extension: Not reported
PBS : Not reported	
Spiller Contact: Not reported	Spiller Phone: Not reported
Spiller: CON EDISON	
Spiller Address: Not reported	
Spill Class: Not reported	
Spill Closed Dt: 08/14/2001	
Spill Notifier: Responsible Party	PBS Number: Not reported
Cleanup Ceased: Not reported	
Last Inspection: Not reported	
Cleanup Meets Standard: False	
Recommended Penalty: Penalty Not Recommended	
Spiller Cleanup Date: Not reported	
Enforcement Date: Not reported	
Investigation Complete: Not reported	
UST Involvement: False	
Spill Record Last Update: 10/26/2001	
Is Updated: False	
Corrective Action Plan Submitted: Not reported	
Date Spill Entered In Computer Data File: 11/03/1998	
Date Region Sent Summary to Central Office: Not reported	
True Date : Not reported	
Tank Test:	
PBS Number: Not reported	
Tank Number: Not reported	
Test Method: Not reported	
Capacity of Failed Tank: Not reported	
Leak Rate Failed Tank: Not reported	
Gross Leak Rate: Not reported	
Material:	

MAP FINDINGS

Map ID
 Direction
 Distance
 Distance (ft.)Site

EDR ID Number
 EPA ID Number

Database(s)

GOWANUS SUBSTATION (Continued)

S103573799

Material Class Type: 1
 Quantity Spilled: 1
 Units: Gallons
 Unknown Qty Spilled: Yes
 Quantity Recovered: 0
 Unknown Qty Recovered: True
 Material: DIESEL
 Class Type: Petroleum
 Chem Abstract Service Number: DIESEL
 Last Date: 07/28/1994
 Num Times Material Entry In File: 10625

Remark: 8 OUNCES SPILLED FROM A DIESEL GENERATOR ONTO SOIL - CLEAN UP CREW ON WAY - CASE 120995

DEC Remarks: DEC Inspector Notes: 7/31/01 As per visual inspection, Foley found area clean. Con Ed e2mis Notes: 11/3/98 80 diesel fuel on 2 sq ft of bluestone. Removed 2 shovels worth of soaked bluestone and replaced with new. Placed oil pads between steel beam and concrete diesel generator pad. Waiting for engineering to cut generator section to see where leaking. 7/27/01 On inspection, there appears to be no leak. Cleanup was completed with Simple Green.

**13 47 4TH ST BUILDING
 47 4TH ST
 BROOKLYN, NY 11231**

**FINDS 1007126201
 110015713227**

FINDS:
 Other Pertinent Environmental Activity Identified at Site:
 AIRS/AIRS Facility Subsystem (AIRS/AFS)

**13 GOWANUS CANAL
 GOWANUS CANAL
 BROOKLYN, NY**

**ERNS 94404863
 N/A**

The ERNS database may contain additional details for this site.
 Please click here or contact your EDR Account Executive for more information.

MAP FINDINGS

Map ID			EDR ID Number
Direction			
Distance			
Distance (ft.)	Site	Database(s)	EPA ID Number

13	GOWANUS CANAL GOWANUS CANAL BROOKLYN, NY	ERNS	94379176 N/A
----	---	-------------	-------------------------

The ERNS database may contain additional details for this site.
Please click here or contact your EDR Account Executive for more information.

13	GOWANUS BAY NEAR BUOY 13 GOWANUS BAY NEAR BUOY 13 BROOKLYN, NY	ERNS	974084160 N/A
----	---	-------------	--------------------------

The ERNS database may contain additional details for this site.
Please click here or contact your EDR Account Executive for more information.

13	GOWANUS GAS TURBINE SIGHT 27TH ST AND 3RD AVE GOWANUS GAS TURBINE SIGHT 27TH ST AND 3RD AVE BROOKLYN, NY	ERNS	94402068 N/A
----	---	-------------	-------------------------

The ERNS database may contain additional details for this site.
Please click here or contact your EDR Account Executive for more information.

13	GOWANUS CANAL GOWANUS CANAL BROOKLYN, NY	ERNS	99631918 N/A
----	---	-------------	-------------------------

The ERNS database may contain additional details for this site.
Please click here or contact your EDR Account Executive for more information.

MAP FINDINGS

Map ID			EDR ID Number
Direction			
Distance			
Distance (ft.)	Site	Database(s)	EPA ID Number

13	GOWANUS GT SITE 27TH STREET AND 3RD AVE GOWANUS GT SITE 27TH STREET AND 3RD AVE BROOKLYN, NY	ERNS	94370922 N/A
----	---	------	-------------------------------

The ERNS database may contain additional details for this site.
Please click here or contact your EDR Account Executive for more information.

13	GOWANUS CANAL GOWANUS CANAL BROOKLYN, NY	ERNS	8718645 N/A
----	---	------	------------------------------

The ERNS database may contain additional details for this site.
Please click here or contact your EDR Account Executive for more information.

13	GOWANUS GAS TURBINE FACILITY/29TH ST AND 2ND AVE GOWANUS GAS TURBINE FACILITY/29TH ST AND 2ND AVE BROOKLYN, NY	ERNS	99615037 N/A
----	---	------	-------------------------------

The ERNS database may contain additional details for this site.
Please click here or contact your EDR Account Executive for more information.

13	GOWANUS CANAL AND 6TH ST BASIN GOWANUS CANAL AND 6TH ST BASIN BROOKLYN, NY	ERNS	94388170 N/A
----	---	------	-------------------------------

The ERNS database may contain additional details for this site.
Please click here or contact your EDR Account Executive for more information.

MAP FINDINGS

Map ID			EDR ID Number
Direction			
Distance			
Distance (ft.)	Site	Database(s)	EPA ID Number

13	GOWANUS BAY NEAR BUOY 13 GOWANUS BAY NEAR BUOY 13 BROOKLYN, NY	ERNS	974084161 N/A
----	---	------	------------------

The ERNS database may contain additional details for this site.
Please click here or contact your EDR Account Executive for more information.

13	GOWANUS CANAL GOWANUS CANAL BROOKLYN, NY	ERNS	94404681 N/A
----	---	------	-----------------

The ERNS database may contain additional details for this site.
Please click here or contact your EDR Account Executive for more information.

13	GOWANUS CANAL GOWANUS CANAL BROOKLYN, NY	ERNS	8856158 N/A
----	---	------	----------------

The ERNS database may contain additional details for this site.
Please click here or contact your EDR Account Executive for more information.

13	MH 38848 2ND ST/BOND ST BROOKLYN, NY	NY Spills	S104789227 N/A
----	---	-----------	-------------------

SPILLS:

Spill Number: 0006693	Region of Spill: 2
Spill Date: 09/06/2000 10:50	Reported to Dept: 09/06/2000 11:22
ID: Not reported	
Date Call Received: Not reported	
Region Close Date : Not reported	
Material Spilled 1 :Not reported	Amount Spilled 1 : Not reported
Spill Cause: Unknown	Resource Affected: On Land
Water Affected: Not reported	Spill Source: Unknown
Facility Contact: CALLER	Facility Tele: Not reported
Investigator: O'CONNELL	SWIS: 61
Caller Name: Not reported	Caller Agency: Not reported
Caller Phone: Not reported	Caller Extension: Not reported
Notifier Name: Not reported	Notifier Agency: Not reported
Notifier Phone: Not reported	Notifier Extension: Not reported

MAP FINDINGS

Map ID
 Direction
 Distance
 Distance (ft.)Site

EDR ID Number
 EPA ID Number

Database(s)

MH 38848 (Continued)

S104789227

PBS : Not reported
 Spiller Contact: Not reported Spiller Phone: Not reported
 Spiller: UNKNOWN
 Spiller Address: Not reported
 Spill Class: Known release with minimal potential for fire or hazard. DEC Response. Willing Responsible Party. Corrective action taken.
 Spill Closed Dt: 11/26/2001
 Spill Notifier: Affected Persons PBS Number: Not reported
 Cleanup Ceased: Not reported
 Last Inspection: Not reported
 Cleanup Meets Standard: False
 Recommended Penalty: Penalty Not Recommended
 Spiller Cleanup Date: Not reported
 Enforcement Date: Not reported
 Investigation Complete: Not reported
 UST Involvement: False
 Spill Record Last Update: 11/26/2001
 Is Updated: False
 Corrective Action Plan Submitted: Not reported
 Date Spill Entered In Computer Data File: 09/06/2000
 Date Region Sent Summary to Central Office: Not reported
 True Date : Not reported
 Tank Test:
 PBS Number: Not reported
 Tank Number: Not reported
 Test Method: Not reported
 Capacity of Failed Tank: Not reported
 Leak Rate Failed Tank: Not reported
 Gross Leak Rate: Not reported
 Material:
 Material Class Type: 1
 Quantity Spilled: 1
 Units: Gallons
 Unknown Qty Spilled: Yes
 Quantity Recovered: 0
 Unknown Qty Recovered: False
 Material: UNKNOWN PETROLEUM
 Class Type: Petroleum
 Chem Abstract Service Number: UNKNOWN PETROLEUM
 Last Date: 09/29/1994
 Num Times Material Entry In File: 16414
 Remarks: no comments
 DEC Remarks: Con Ed e2mis 133227 Notes: 9-6-00 While on location to flush service box for I A at 1050hrs found approx 1pt unknown oil on 20gal water in service box. Sample taken returned <1ppm PCB. Triple washed service box. Corner of service box has asphalt which causes sheen. No sump in sturt cure. Liquids removed by tanker, solids by vactor.

13

**430 CARROL ST BET. 3 AVE
 430 CARROL ST BET. 3 AVE
 BROOKLYN, NY**

**NY Spills S102146587
 N/A**

SPILLS:

Spill Number: 9303103 Region of Spill: 2
 Spill Date: 06/08/1993 10:00 Reported to Dept: 06/08/1993 10:56
 ID: Not reported
 Date Call Received: Not reported
 Region Close Date : Not reported
 Material Spilled 1 :Not reported Amount Spilled 1 : Not reported

MAP FINDINGS

Map ID
 Direction
 Distance
 Distance (ft.)Site

EDR ID Number
 EPA ID Number

Database(s)

430 CARROL ST BET. 3 AVE (Continued)

S102146587

Spill Cause:	Housekeeping	Resource Affected:	On Land
Water Affected:	Not reported	Spill Source:	Other Commercial/Industrial
Facility Contact:	Not reported	Facility Tele:	Not reported
Investigator:	MILLER	SWIS:	61
Caller Name:	Not reported	Caller Agency:	Not reported
Caller Phone:	Not reported	Caller Extension:	Not reported
Notifier Name:	Not reported	Notifier Agency:	Not reported
Notifier Phone:	Not reported	Notifier Extension:	Not reported
PBS :	Not reported		
Spiller Contact:	Not reported	Spiller Phone:	Not reported
Spiller:	Not reported		
Spiller Address:	Not reported		
Spill Class:	Not reported		
Spill Closed Dt:	Not Closed		
Spill Notifier:	Citizen	PBS Number:	Not reported
Cleanup Ceased:	Not reported		
Last Inspection:	Not reported		
Cleanup Meets Standard:	False		
Recommended Penalty:	Penalty Not Recommended		
Spiller Cleanup Date:	Not reported		
Enforcement Date:	Not reported		
Investigation Complete:	Not reported		
UST Involvement:	False		
Spill Record Last Update:	07/19/1993		
Is Updated:	False		
Corrective Action Plan Submitted:	Not reported		
Date Spill Entered In Computer Data File:	06/09/1993		
Date Region Sent Summary to Central Office:	Not reported		
True Date :	Not reported		
Tank Test:			
PBS Number:	Not reported		
Tank Number:	Not reported		
Test Method:	Not reported		
Capacity of Failed Tank:	Not reported		
Leak Rate Failed Tank:	Not reported		
Gross Leak Rate:	Not reported		
Material:			
Material Class Type:	1		
Quantity Spilled:	0		
Units:	Not reported		
Unknown Qty Spilled:	No		
Quantity Recovered:	0		
Unknown Qty Recovered:	False		
Material:	#2 FUEL OIL		
Class Type:	Petroleum		
Chem Abstract Service Number:	#2 FUEL OIL		
Last Date:	12/07/1994		
Num Times Material Entry In File:	24464		
Remark:	ONGOING MORE THAN 10 CMS- REFUELING TO AN - TANK TRUCKS AT SITE FOR MOTO R OIL FUEL OIL 24 HRS/ 7 DAYS /WEEK.		
DEC Remarks:	Not reported		

MAP FINDINGS

Map ID
 Direction
 Distance
 Distance (ft.)Site

EDR ID Number
 EPA ID Number

Database(s)

13 340 CARROLL STREET
 430 CARROLL STREET
 BROOKLYN, NY

NY Spills S102149985
 N/A

SPILLS:

Spill Number:	9500845	Region of Spill:	2
Spill Date:	04/12/1995 12:00	Reported to Dept:	04/20/1995 16:30
ID:	Not reported		
Date Call Received:	Not reported		
Region Close Date :	Not reported		
Material Spilled 1 :	Not reported	Amount Spilled 1 :	Not reported
Spill Cause:	Housekeeping	Resource Affected:	Air
Water Affected:	Not reported	Spill Source:	Other Commercial/Industrial
Facility Contact:	Not reported	Facility Tele:	Not reported
Investigator:	TOMASELLO	SWIS:	61
Caller Name:	Not reported	Caller Agency:	Not reported
Caller Phone:	Not reported	Caller Extension:	Not reported
Notifier Name:	Not reported	Notifier Agency:	Not reported
Notifier Phone:	Not reported	Notifier Extension:	Not reported
PBS :	Not reported		
Spiller Contact:	Not reported	Spiller Phone:	Not reported
Spiller:	KC FUEL		
Spiller Address:	SAME		
Spill Class:	Known release with minimal potential for fire or hazard. DEC Response. Willing Responsible Party. Corrective action taken.		
Spill Closed Dt:	Not Closed		
Spill Notifier:	Citizen	PBS Number:	Not reported
Cleanup Ceased:	Not reported		
Last Inspection:	Not reported		
Cleanup Meets Standard:	False		
Recommended Penalty:	Penalty Not Recommended		
Spiller Cleanup Date:	Not reported		
Enforcement Date:	Not reported		
Investigation Complete:	Not reported		
UST Involvement:	False		
Spill Record Last Update:	05/12/1995		
Is Updated:	False		
Corrective Action Plan Submitted:	Not reported		
Date Spill Entered In Computer Data File:	05/12/1995		
Date Region Sent Summary to Central Office:	Not reported		
True Date :	Not reported		
Tank Test:			
PBS Number:	Not reported		
Tank Number:	Not reported		
Test Method:	Not reported		
Capacity of Failed Tank:	Not reported		
Leak Rate Failed Tank:	Not reported		
Gross Leak Rate:	Not reported		
Material:			
Material Class Type:	1		
Quantity Spilled:	5		
Units:	Gallons		
Unknown Qty Spilled:	5		
Quantity Recovered:	0		
Unknown Qty Recovered:	False		
Material:	DIESEL		
Class Type:	Petroleum		
Chem Abstract Service Number:	DIESEL		
Last Date:	07/28/1994		

MAP FINDINGS

Map ID
 Direction
 Distance
 Distance (ft.)Site

EDR ID Number
 EPA ID Number

Database(s)

340 CARROLL STREET (Continued)

S102149985

Num Times Material Entry In File: 10625
 Remark: ONGOING PROBLEM - FUEL CO. KEEPS TRUCK PARKED IN FRONT OF BLDG RUNNING I
 DLE. OTHER CO TRUCKS FUEL UP FROM THIS TRUCK/TRAILER. DIESEL SPILLS TO S
 T. DOS SANDS IT. CONTINOUS SMELL OF DIESEL IS MAIN PRBLM
 DEC Remarks: Not reported

13

**430 CARROLL STREET
 430 CARROL STREET
 BROOKLYN, NY**

**NY Spills S104496000
 N/A**

SPILLS:

Spill Number: 9416611	Region of Spill: 2
Spill Date: 03/23/1995 12:47	Reported to Dept: 03/23/1995 12:55
ID: Not reported	
Date Call Received: Not reported	
Region Close Date : Not reported	
Material Spilled 1 :Not reported	Amount Spilled 1 : Not reported
Spill Cause: Equipment Failure	Resource Affected: On Land
Water Affected: Not reported	Spill Source: Unknown
Facility Contact: Not reported	Facility Tele: Not reported
Investigator: O'DOWD	SWIS: 61
Caller Name: Not reported	Caller Agency: Not reported
Caller Phone: Not reported	Caller Extension: Not reported
Notifier Name: Not reported	Notifier Agency: Not reported
Notifier Phone: Not reported	Notifier Extension: Not reported
PBS : Not reported	
Spiller Contact: Not reported	Spiller Phone: Not reported
Spiller: UNKNOWN	
Spiller Address: Not reported	
Spill Class: Known release with minimal potential for fire or hazard. DEC Response. Willing Responsible Party. Corrective action taken.	
Spill Closed Dt: 04/13/1995	
Spill Notifier: Other	PBS Number: Not reported
Cleanup Ceased: 04/13/1995	
Last Inspection: Not reported	
Cleanup Meets Standard: True	
Recommended Penalty: Penalty Not Recommended	
Spiller Cleanup Date: Not reported	
Enforcement Date: Not reported	
Investigation Complete: Not reported	
UST Involvement: False	
Spill Record Last Update: 05/09/1995	
Is Updated: False	
Corrective Action Plan Submitted: Not reported	
Date Spill Entered In Computer Data File: 04/20/1995	
Date Region Sent Summary to Central Office: Not reported	
True Date : Not reported	
Tank Test:	
PBS Number: Not reported	
Tank Number: Not reported	
Test Method: Not reported	
Capacity of Failed Tank: Not reported	
Leak Rate Failed Tank: Not reported	
Gross Leak Rate: Not reported	
Material:	
Material Class Type: 1	
Quantity Spilled: -1	
Units: Gallons	
Unknown Qty Spilled: -1	

MAP FINDINGS

Map ID
 Direction
 Distance
 Distance (ft.)Site

EDR ID Number
 EPA ID Number

Database(s)

430 CARROLL STREET (Continued)

S104496000

Quantity Recovered: 0
 Unknown Qty Recovered: False
 Material: UNKNOWN PETROLEUM
 Class Type: Petroleum
 Chem Abstract Service Number: UNKNOWN PETROLEUM
 Last Date: 09/29/1994
 Num Times Material Entry In File: 16414
 Remark: NOTIFIER STATES CASEY FUEL LEAKING COMING FROM TRUCKS, EVERY TIME THEY FILL. HE STATES WORKER GOES OUT AND THROWS SPEEDY DRY DOWN ONCE IN A WHILE. STATES CARS USUALLY DRIVE THRU SPILL AND ALRE SLIDI
 DEC Remarks: Not reported

13

**420 CARROL STREET/BKLYN
 420 CARROL STREET
 NEW YORK CITY, NY**

**NY Spills S102145301
 N/A**

SPILLS:

Spill Number: 8810095	Region of Spill: 2
Spill Date: 03/30/1989 10:04	Reported to Dept: 03/30/1989 10:06
ID: Not reported	
Date Call Received: Not reported	
Region Close Date : Not reported	
Material Spilled 1 :Not reported	Amount Spilled 1 : Not reported
Spill Cause: Housekeeping	Resource Affected: Surface Water
Water Affected: GOWANUS CANAL	Spill Source: Other Commercial/Industrial
Facility Contact: Not reported	Facility Tele: Not reported
Investigator: AUSTIN	SWIS: 61
Caller Name: Not reported	Caller Agency: Not reported
Caller Phone: Not reported	Caller Extension: Not reported
Notifier Name: Not reported	Notifier Agency: Not reported
Notifier Phone: Not reported	Notifier Extension: Not reported
PBS : Not reported	
Spiller Contact: Not reported	Spiller Phone: Not reported
Spiller: BELCHER OIL	
Spiller Address: Not reported	
Spill Class: Not reported	
Spill Closed Dt: 03/30/1989	
Spill Notifier: Local Agency	PBS Number: Not reported
Cleanup Ceased: 03/30/1989	
Last Inspection: Not reported	
Cleanup Meets Standard: True	
Recommended Penalty: Penalty Not Recommended	
Spiller Cleanup Date: Not reported	
Enforcement Date: Not reported	
Investigation Complete: Not reported	
UST Involvement: False	
Spill Record Last Update: Not reported	
Is Updated: False	
Corrective Action Plan Submitted: Not reported	
Date Spill Entered In Computer Data File: 04/04/1989	
Date Region Sent Summary to Central Office: Not reported	
True Date : Not reported	
Tank Test:	
PBS Number: Not reported	
Tank Number: Not reported	
Test Method: Not reported	
Capacity of Failed Tank: Not reported	
Leak Rate Failed Tank: Not reported	
Gross Leak Rate: Not reported	

MAP FINDINGS

Map ID
 Direction
 Distance
 Distance (ft.)Site

EDR ID Number
 EPA ID Number

Database(s)

420 CARROL STREET/BKLYN (Continued)

S102145301

Material:
 Material Class Type: 1
 Quantity Spilled: -1
 Units: Not reported
 Unknown Qty Spilled: -1
 Quantity Recovered: 0
 Unknown Qty Recovered: False
 Material: UNKNOWN PETROLEUM
 Class Type: Petroleum
 Chem Abstract Service Number: UNKNOWN PETROLEUM
 Last Date: 09/29/1994
 Num Times Material Entry In File: 16414
 Remark: MR. BERNSTEIN AT 420 CARROL ST SAYS THAT OIL IS COMING FROM BELCHER OI
 L S PROPERTY, CROSSING BERSTEIN S PROPERTY GOING INTO GOWANUS CANA
 L, REFERRED TO ECO S FOR INVESTIGATION.
 DEC Remarks: Not reported

13

**408 CARROL ST/BKLYN
 408 CARROL STREET
 NEW YORK CITY, NY**

**NY Spills S102141903
 N/A**

SPILLS:
 Spill Number: 8901773
 Spill Date: 05/22/1989 08:00
 ID: Not reported
 Date Call Received: Not reported
 Region Close Date : Not reported
 Material Spilled 1 :Not reported
 Spill Cause: Unknown
 Water Affected: GOWANUS CANAL
 Facility Contact: Not reported
 Investigator: TOMASELLO
 Caller Name: Not reported
 Caller Phone: Not reported
 Notifier Name: Not reported
 Notifier Phone: Not reported
 PBS : Not reported
 Spiller Contact: Not reported
 Spiller: VICTOR TRANSPORT CO
 Spiller Address: Not reported
 Spill Class: Known release with minimal potential for fire or hazard. DEC Response.
 Willing Responsible Party. Corrective action taken.
 Spill Closed Dt: 12/04/1994
 Spill Notifier: Local Agency
 Cleanup Ceased: Not reported
 Last Inspection: Not reported
 Cleanup Meets Standard: False
 Recommended Penalty: Penalty Not Recommended
 Spiller Cleanup Date: Not reported
 Enforcement Date: Not reported
 Investigation Complete: Not reported
 UST Involvement: False
 Spill Record Last Update: 03/04/1998
 Is Updated: False
 Corrective Action Plan Submitted: Not reported
 Date Spill Entered In Computer Data File: 05/22/1989
 Date Region Sent Summary to Central Office: Not reported
 True Date : Not reported
 Tank Test:

Region of Spill: 2
 Reported to Dept: 05/22/1989 08:30
 Amount Spilled 1 : Not reported
 Resource Affected: Surface Water
 Spill Source: Unknown
 Facility Tele: Not reported
 SWIS: 61
 Caller Agency: Not reported
 Caller Extension: Not reported
 Notifier Agency: Not reported
 Notifier Extension: Not reported
 Spiller Phone: Not reported
 PBS Number: Not reported

MAP FINDINGS

Map ID
 Direction
 Distance
 Distance (ft.)Site

EDR ID Number
 EPA ID Number

Database(s)

408 CARROL ST/BKLYN (Continued)

S102141903

PBS Number: Not reported
 Tank Number: Not reported
 Test Method: Not reported
 Capacity of Failed Tank: Not reported
 Leak Rate Failed Tank: Not reported
 Gross Leak Rate: Not reported

Material:

Material Class Type: 1
 Quantity Spilled: -1
 Units: Pounds
 Unknown Qty Spilled: -1
 Quantity Recovered: 0
 Unknown Qty Recovered: False
 Material: UNKNOWN PETROLEUM
 Class Type: Petroleum
 Chem Abstract Service Number: UNKNOWN PETROLEUM
 Last Date: 09/29/1994
 Num Times Material Entry In File: 16414

Remarks: OIL GOING INTO GOWANUS CANAL, DEC TO INVESTIGATE.
 DEC Remarks: VINCENT AND CHRIS TRUCKING CLEANED UP SITE AND PAID 15,000 FINE.

**13 MANHOLE #38842
 98 2ND ST
 BROOKLYN, NY**

**NY Spills S106016632
 N/A**

SPILLS:

Spill Number: 0304545	Region of Spill: 2
Tank Number: Not reported	Tank Size : Not reported
Test Method: Not reported	Leak Rate: Not reported
Spill Date: 07/29/2003	Reported to Dept: Not reported
ID: 27126	
Date Call Received: 07/30/2003	
Region Close Date : 08/27/2003	
Material Spilled 1 :UNKNOWN PETROLEUM	Amount Spilled 1 : 1 Gal.
Spill Cause: ON LAND	Resource Affected: ON LAND
Water Affected: Not reported	Spill Source: UNKNOWN

**13 GOWANUS CANAL
 CARROLL ST- UNDER BRIDGE
 BROOKLYN, NY**

**NY Spills S102149133
 N/A**

SPILLS:

Spill Number: 9411918	Region of Spill: 2
Spill Date: 12/07/1994 09:50	Reported to Dept: 12/07/1994 10:22
ID: Not reported	
Date Call Received: Not reported	
Region Close Date : Not reported	
Material Spilled 1 :Not reported	Amount Spilled 1 : Not reported
Spill Cause: Unknown	Resource Affected: Surface Water
Water Affected: GOWANUS CANAL	Spill Source: Unknown
Facility Contact: Not reported	Facility Tele: Not reported
Investigator: TOMASELLO	SWIS: 61
Caller Name: Not reported	Caller Agency: Not reported
Caller Phone: Not reported	Caller Extension: Not reported
Notifier Name: Not reported	Notifier Agency: Not reported
Notifier Phone: Not reported	Notifier Extension: Not reported
PBS : Not reported	
Spiller Contact: Not reported	Spiller Phone: Not reported

MAP FINDINGS

Map ID	EDR ID Number
Direction	
Distance	Database(s) EPA ID Number
Distance (ft.)Site	

GOWANUS CANAL (Continued)

S102149133

Spiller: UNKNOWN

Spiller Address: Not reported

Spill Class: Not reported

Spill Closed Dt: 12/07/1994

Spill Notifier: Federal Government PBS Number: Not reported

Cleanup Ceased: 12/07/1994

Last Inspection: Not reported

Cleanup Meets Standard: True

Recommended Penalty: Penalty Not Recommended

Spiller Cleanup Date: Not reported

Enforcement Date: Not reported

Investigation Complete: Not reported

UST Involvement: False

Spill Record Last Update: 01/30/1995

Is Updated: False

Corrective Action Plan Submitted: Not reported

Date Spill Entered In Computer Data File: 01/24/1995

Date Region Sent Summary to Central Office: Not reported

True Date : Not reported

Tank Test:

PBS Number: Not reported

Tank Number: Not reported

Test Method: Not reported

Capacity of Failed Tank: Not reported

Leak Rate Failed Tank: Not reported

Gross Leak Rate: Not reported

Material:

Material Class Type: 1

Quantity Spilled: -1

Units: Not reported

Unknown Qty Spilled: -1

Quantity Recovered: 0

Unknown Qty Recovered: True

Material: UNKNOWN PETROLEUM

Class Type: Petroleum

Chem Abstract Service Number: UNKNOWN PETROLEUM

Last Date: 09/29/1994

Num Times Material Entry In File: 16414

Remark: USCG TEAM TO INVESTIGATE-SHEEN FOUND IN WATER ALONGSIDE ROAD-FOUND BARR EL UNKNOWN OIL ON THE STREET . CROSS THE STREET DEGRAW NEVINS.

DEC Remarks: Not reported

13 **CARROLL ST. TRANSFER STATION**
400 CARROLL ST
BROOKYN, NY 11215

SWF/LF S105841710
N/A

LF:

Secondary Addr : Not reported	Region Code : 2
Phone Number : 7186436551	Owner Name : Not reported
Owner Type : Not reported	
Owner Address : Not reported	
Not reported	
Not reported	
Owner Email : Not reported	Owner Phone : Not reported
Contact Name : JOE COSTELLO; OWNER	
Contact Address : Not reported	
Not reported	
Not reported	
Contact Email : Not reported	Contact Phone : Not reported

MAP FINDINGS

Map ID
 Direction
 Distance
 Distance (ft.)Site

EDR ID Number
 EPA ID Number

Database(s)

CARROLL ST. TRANSFER STATION (Continued)

S105841710

Activity Desc : Transfer station - regulated
 Activity Number : 24T53
 Active : No Accuracy Code : Not reported
 North Coordinate :Not reported East Coordinate : Not reported
 Regulatory Status Not reported
 Waste Type : Not reported
 Authorization # : 2-6103-00062 Authorization Date :Not reported
 Expiration Date : Not reported

13

**400 CARROLL ST
 400 CARROLL ST
 BROOKLYN, NY**

**NY Spills S102401891
 N/A**

SPILLS:

Spill Number: 9705145 Region of Spill: 2
 Spill Date: 07/29/1997 13:50 Reported to Dept: 07/29/1997 15:17
 ID: Not reported
 Date Call Received: Not reported
 Region Close Date : Not reported
 Material Spilled 1 :Not reported Amount Spilled 1 : Not reported
 Spill Cause: Other Resource Affected: On Land
 Water Affected: Not reported Spill Source: Vessel
 Facility Contact: FF BARRY Facility Tele: Not reported
 Investigator: TANG SWIS: 61
 Caller Name: Not reported Caller Agency: Not reported
 Caller Phone: Not reported Caller Extension: Not reported
 Notifier Name: Not reported Notifier Agency: Not reported
 Notifier Phone: Not reported Notifier Extension: Not reported
 PBS : Not reported
 Spiller Contact: Not reported Spiller Phone: (917) 769-0483
 Spiller: UNKNOWN
 Spiller Address: Not reported
 Spill Class: Known release with minimal potential for fire or hazard. DEC Response.
 Willing Responsible Party. Corrective action taken.
 Spill Closed Dt: 07/29/1997
 Spill Notifier: Fire Department PBS Number: Not reported
 Cleanup Ceased: Not reported
 Last Inspection: Not reported
 Cleanup Meets Standard: False
 Recommended Penalty: Penalty Not Recommended
 Spiller Cleanup Date: Not reported
 Enforcement Date: Not reported
 Investigation Complete: Not reported
 UST Involvement: False
 Spill Record Last Update: 07/30/1997
 Is Updated: False
 Corrective Action Plan Submitted: Not reported
 Date Spill Entered In Computer Data File: 07/29/1997
 Date Region Sent Summary to Central Office: Not reported
 True Date : Not reported
 Tank Test:
 PBS Number: Not reported
 Tank Number: Not reported
 Test Method: Not reported
 Capacity of Failed Tank: Not reported
 Leak Rate Failed Tank: Not reported
 Gross Leak Rate: Not reported
 Material:
 Material Class Type: 1

MAP FINDINGS

Map ID
 Direction
 Distance
 Distance (ft.)Site

EDR ID Number
 EPA ID Number

Database(s)

400 CARROLL ST (Continued)

S102401891

Quantity Spilled: 20
 Units: Gallons
 Unknown Qty Spilled: 20
 Quantity Recovered: 0
 Unknown Qty Recovered: False
 Material: GASOLINE
 Class Type: Petroleum
 Chem Abstract Service Number: GASOLINE
 Last Date: 09/29/1994
 Num Times Material Entry In File: 21329
 Remark: caller reports above address is vacant commercial bldg that was on fire
 - inside bldg a boat was being stored and due to fire gas tank ruptured
 - no clean up - product was absorbed by ground
 DEC Remarks: CALLED FIRE HAZMAT, READINGS BELOW LEL, AND DEP WAS CALLED. WILL HANDLE.
 NO ACTION BY DEC.

This is the most recent NY SPILLS record for this site.

The NY SPILLS database may contain additional details for this site.
 Please click here or contact your EDR Account Executive for more information.

13

**REGULATOR R-22
 NEVIN / PRESIDENT STS
 N Y C, NY**

**NY Spills S102145038
 N/A**

SPILLS:

Spill Number: 8801819	Region of Spill: 2
Spill Date: 05/27/1988 10:30	Reported to Dept: 05/27/1988 14:17
ID: Not reported	
Date Call Received: Not reported	
Region Close Date : Not reported	
Material Spilled 1 : Not reported	Amount Spilled 1 : Not reported
Spill Cause: Equipment Failure	Resource Affected: Surface Water
Water Affected: GOWANUS CANAL	Spill Source: Other Non Commercial/Industrial
Facility Contact: Not reported	Facility Tele: Not reported
Investigator: CANZIANI	SWIS: 61
Caller Name: Not reported	Caller Agency: Not reported
Caller Phone: Not reported	Caller Extension: Not reported
Notifier Name: Not reported	Notifier Agency: Not reported
Notifier Phone: Not reported	Notifier Extension: Not reported
PBS : Not reported	
Spiller Contact: Not reported	Spiller Phone: Not reported
Spiller: OPERATING SERV PERSONNEL	
Spiller Address: SAME	
Spill Class: Not reported	
Spill Closed Dt: 05/27/1988	
Spill Notifier: Local Agency	PBS Number: Not reported
Cleanup Ceased: 05/27/1988	
Last Inspection: Not reported	
Cleanup Meets Standard: True	
Recommended Penalty: Penalty Not Recommended	
Spiller Cleanup Date: Not reported	
Enforcement Date: Not reported	
Investigation Complete: Not reported	
UST Involvement: False	
Spill Record Last Update: Not reported	
Is Updated: False	
Corrective Action Plan Submitted: Not reported	
Date Spill Entered In Computer Data File: 05/31/1988	

MAP FINDINGS

Map ID
 Direction
 Distance
 Distance (ft.)Site

EDR ID Number
 EPA ID Number

Database(s)

REGULATOR R-22 (Continued)

S102145038

Date Region Sent Summary to Central Office: Not reported
 True Date : Not reported
 Tank Test:
 PBS Number: Not reported
 Tank Number: Not reported
 Test Method: Not reported
 Capacity of Failed Tank: Not reported
 Leak Rate Failed Tank: Not reported
 Gross Leak Rate: Not reported
 Material:
 Material Class Type: 1
 Quantity Spilled: -1
 Units: Gallons
 Unknown Qty Spilled: -1
 Quantity Recovered: 0
 Unknown Qty Recovered: False
 Material: UNKNOWN PETROLEUM
 Class Type: Petroleum
 Chem Abstract Service Number: UNKNOWN PETROLEUM
 Last Date: 09/29/1994
 Num Times Material Entry In File: 16414
 Remarks: BLOCKAGE IN THE BRANCH INTERCEPTER. .03 MGD AMOUNT LOST CASE 1207.
 DEC Remarks: Not reported

13

**REGULATOR# RH-22
 NEVIN / PRESIDENT ST.
 , NY**

**NY Spills S102144927
 N/A**

SPILLS:

Spill Number: 8709889	Region of Spill: 2
Spill Date: 02/23/1988 09:00	Reported to Dept: 02/23/1988 15:25
ID: Not reported	
Date Call Received: Not reported	
Region Close Date : Not reported	
Material Spilled 1 :Not reported	Amount Spilled 1 : Not reported
Spill Cause: Equipment Failure	Resource Affected: Surface Water
Water Affected: GOWANUS CANNAL	Spill Source: Other Non Commercial/Industrial
Facility Contact: Not reported	Facility Tele: Not reported
Investigator: CANZIANI	SWIS: 61
Caller Name: Not reported	Caller Agency: Not reported
Caller Phone: Not reported	Caller Extension: Not reported
Notifier Name: Not reported	Notifier Agency: Not reported
Notifier Phone: Not reported	Notifier Extension: Not reported
PBS : Not reported	
Spiller Contact: Not reported	Spiller Phone: Not reported
Spiller: REGULATOR RH-22	
Spiller Address: NEVIN & PRESIDENT ST. BROOKLYN, NY	
Spill Class: Not reported	
Spill Closed Dt: 02/23/1988	
Spill Notifier: Responsible Party	PBS Number: Not reported
Cleanup Ceased: 02/23/1988	
Last Inspection: Not reported	
Cleanup Meets Standard: True	
Recommended Penalty: Penalty Not Recommended	
Spiller Cleanup Date: Not reported	
Enforcement Date: Not reported	
Investigation Complete: Not reported	
UST Involvement: False	

MAP FINDINGS

Map ID
 Direction
 Distance
 Distance (ft.)Site

EDR ID Number
 EPA ID Number

Database(s)

REGULATOR# RH-22 (Continued)

S102144927

Spill Record Last Update: 02/24/1988
 Is Updated: False
 Corrective Action Plan Submitted: Not reported
 Date Spill Entered In Computer Data File: 02/24/1988
 Date Region Sent Summary to Central Office: Not reported
 True Date : Not reported
 Tank Test:
 PBS Number: Not reported
 Tank Number: Not reported
 Test Method: Not reported
 Capacity of Failed Tank: Not reported
 Leak Rate Failed Tank: Not reported
 Gross Leak Rate: Not reported
 Material:
 Material Class Type: 3
 Quantity Spilled: -1
 Units: Gallons
 Unknown Qty Spilled: -1
 Quantity Recovered: 0
 Unknown Qty Recovered: False
 Material: RAW SEWAGE
 Class Type: Non Pet/Non Haz
 Chem Abstract Service Number: RAW SEWAGE
 Last Date: 07/28/1994
 Num Times Material Entry In File: 1993
 Remark: BLOCKAGE IN DIVERSION CHAMBER OPERATING SERVICE PERSONNEL ARE WORKING CL
 EAR BLOCKAGE . ESTIMATED ENDING TIME - 3/1/88- 12MIDNITE
 DEC Remarks: Not reported

13

**473 PRESIDENT
 473 PRESIDENT ST
 BROOKLYN, NY**

**LTANKS S101508966
 N/A**

LTANKS:

Spill Number: 9412605	Region of Spill: 2
Spill Date: 12/20/1994 11:20	Reported to Dept: 12/20/1994 11:25
ID: Not reported	Date Call Received: Not reported
Material Spilled 1 : Not reported	Amount Spilled 1 : Not reported
Region Close Dt : Not reported	
Resource Affectd: On Land	
Spill Cause: Tank Test Failure	
Water Affected: Not reported	Spill Source: Other Commercial/Industrial
Facility Contact: Not reported	Facility Tele: Not reported
Investigator: TIBBE	SWIS: 61
Caller Name: Not reported	Caller Agency: Not reported
Caller Phone: Not reported	Caller Extension: Not reported
Notifier Name: Not reported	Notifier Agency: Not reported
Notifier Phone: Not reported	Notifier Extension: Not reported
PBS : Not reported	
Spiller Contact: Not reported	Spiller Phone: Not reported
Spiller: SAME	
Spiller Address: Not reported	
Spill Class: Known release with minimal potential for fire or hazard. DEC Response. Willing Responsible Party. Corrective action taken.	
Spill Closed Dt: Not Closed	
Spill Notifier: Tank Tester	PBS Number: Not reported
Cleanup Ceased: Not reported	
Last Inspection: Not reported	
Cleanup Meets Standard: False	

MAP FINDINGS

Map ID
 Direction
 Distance
 Distance (ft.)Site

EDR ID Number
 EPA ID Number

Database(s)

473 PRESIDENT (Continued)

S101508966

Recommended Penalty: Penalty Not Recommended
 Spiller Cleanup Date: Not reported
 Enforcement Date: Not reported
 Investigation Complete: Not reported
 UST Involvement: False
 Spill Record Last Update: Not reported
 Is Updated: False
 Corrective Action Plan Submitted: Not reported
 True Date : Not reported
 Date Spill Entered In Computer Data File: 03/01/1995
 Date Region Sent Summary to Central Office: Not reported
 Tank Test:
 PBS Number: Not reported
 Tank Number: Not reported
 Test Method: Not reported
 Capacity of Failed Tank: 0
 Leak Rate Failed Tank: 0.00
 Gross Leak Rate: Not reported
 Material:
 Material Class Type: 1
 Quantity Spilled: -1
 Units: Not reported
 Unknown Qty Spilled: -1
 Quantity Recovered: 0
 Unknown Qty Recovered: True
 Material: UNKNOWN PETROLEUM
 Class Type: Petroleum
 Chem Abstract Service Number: UNKNOWN PETROLEUM
 Last Date: 09/29/1994
 Num Times Material Entry In File: 16414
 DEC Remarks: Not reported
 Spill Cause: ABOANDONED LINE FAILED TEST - NO SPILL OF PRODUCT - TANK TESTER HAD NO TANK NUMBER

13

**NEW AMSTERDAM THEATER
 40 1ST ST
 NEW YORK, NY 10013**

**RCRIS-SQG 1001113438
 FINDS NYR000024281**

RCRIS:
 Owner: EMPIRE STATE DEVELOPMENT CORP
 (212) 790-2575
 EPA ID: NYR000024281
 Contact: Not reported
 Classification: Small Quantity Generator
 TSDF Activities: Not reported
 Violation Status: No violations found

FINDS:
 Other Pertinent Environmental Activity Identified at Site:
 Resource Conservation and Recovery Act Information system (RCRAINFO)

MAP FINDINGS

Map ID
 Direction
 Distance
 Distance (ft.)Site
 Database(s)
 EPA ID Number

13 TWO DANS ENTERPRISES **RCRIS-SQG 1004756067**
385 CARROLL ST **FINDS NY0001008663**
BROOKLYN, NY 11231

RCRIS:

Owner: DANNY TINNEY
 (718) 243-2227
 EPA ID: NY0001008663
 Contact: DANNY TINNEY
 (718) 243-2227

Classification: Conditionally Exempt Small Quantity Generator
 TSD Activities: Not reported

Violation Status: No violations found

NY MANIFEST

Additional detail is available in NY MANIFEST. Please contact your EDR Account Executive for more information.

FINDS:

Other Pertinent Environmental Activity Identified at Site:
 Resource Conservation and Recovery Act Information system (RCRAINFO)

13 CRUSADER CANDLE CO INC **RCRIS-SQG 1000694280**
325 NEVINS ST **FINDS NYD987005840**
BROOKLYN, NY 11215

RCRIS:

Owner: PAUL J MORRA
 (718) 625-0005
 EPA ID: NYD987005840
 Contact: Not reported

Classification: Small Quantity Generator
 TSD Activities: Not reported

Violation Status: No violations found

FINDS:

Other Pertinent Environmental Activity Identified at Site:
 Resource Conservation and Recovery Act Information system (RCRAINFO)

13 325 NEVINS STREET **LTANKS S102672916**
325 NEVINS STREET **N/A**
BROOKLYN, NY

LTANKS:

Spill Number: 9501568
 Spill Date: 05/08/1995 10:00
 ID: Not reported
 Material Spilled 1 :Not reported
 Region Close Dt : Not reported
 Resource Affectd: On Land
 Spill Cause: Tank Overfill
 Water Affected: Not reported
 Facility Contact: Not reported
 Investigator: MARTINKAT
 Caller Name: Not reported
 Caller Phone: Not reported
 Notifier Name: Not reported
 Notifier Phone: Not reported

Region of Spill: 2
 Reported to Dept: 05/08/1995 10:05
 Date Call Received:Not reported
 Amount Spilled 1 : Not reported

Spill Source: Other Commercial/Industrial
 Facility Tele: Not reported
 SWIS: 61
 Caller Agency: Not reported
 Caller Extension: Not reported
 Notifier Agency: Not reported
 Notifier Extension: Not reported

MAP FINDINGS

Map ID
 Direction
 Distance
 Distance (ft.)Site

EDR ID Number
 EPA ID Number

Database(s)

325 NEVINS STREET (Continued)

S102672916

PBS : Not reported
 Spiller Contact: Not reported Spiller Phone: Not reported
 Spiller: WHALECO - DRIVER
 Spiller Address: Not reported
 Spill Class: Known release with minimal potential for fire or hazard. DEC Response. Willing Responsible Party. Corrective action taken.
 Spill Closed Dt: 05/08/1995
 Spill Notifier: Responsible Party PBS Number: Not reported
 Cleanup Ceased: 05/08/1995
 Last Inspection: Not reported
 Cleanup Meets Standard: True
 Recommended Penalty: Penalty Not Recommended
 Spiller Cleanup Date: Not reported
 Enforcement Date: Not reported
 Investigation Complete: Not reported
 UST Involvement: False
 Spill Record Last Update: Not reported
 Is Updated: False
 Corrective Action Plan Submitted: Not reported
 True Date : Not reported
 Date Spill Entered In Computer Data File: 05/19/1995
 Date Region Sent Summary to Central Office: Not reported
 Tank Test:
 PBS Number: Not reported
 Tank Number: Not reported
 Test Method: Not reported
 Capacity of Failed Tank: Not reported
 Leak Rate Failed Tank: Not reported
 Gross Leak Rate: Not reported
 Material:
 Material Class Type: 1
 Quantity Spilled: 2
 Units: Gallons
 Unknown Qty Spilled: 2
 Quantity Recovered: 2
 Unknown Qty Recovered: False
 Material: #2 FUEL OIL
 Class Type: Petroleum
 Chem Abstract Service Number: #2 FUEL OIL
 Last Date: 12/07/1994
 Num Times Material Entry In File: 24464
 DEC Remarks: Not reported
 Spill Cause: Not reported
 Spill Number: 9508359 Region of Spill: 2
 Spill Date: 10/09/1995 07:15 Reported to Dept: 10/09/1995 07:46
 ID: Not reported Date Call Received: Not reported
 Material Spilled 1 : Not reported Amount Spilled 1 : Not reported
 Region Close Dt : Not reported
 Resource Affectd: On Land
 Spill Cause: Tank Overfill
 Water Affected: Not reported Spill Source: Private Dwelling
 Facility Contact: Not reported Facility Tele: Not reported
 Investigator: O'DOWD SWIS: 61
 Caller Name: Not reported Caller Agency: Not reported
 Caller Phone: Not reported Caller Extension: Not reported
 Notifier Name: Not reported Notifier Agency: Not reported

MAP FINDINGS

Map ID
 Direction
 Distance
 Distance (ft.)Site

EDR ID Number
 EPA ID Number

Database(s)

OLD GARAGE (Continued)

S104953180

Investigator:	DEMEO	SWIS:	61
Caller Name:	Not reported	Caller Agency:	Not reported
Caller Phone:	Not reported	Caller Extension:	Not reported
Notifier Name:	Not reported	Notifier Agency:	Not reported
Notifier Phone:	Not reported	Notifier Extension:	Not reported
PBS :	Not reported		
Spiller Contact:	CURT SCHMIDT	Spiller Phone:	(212) 353-8280
Spiller:	GARAGE		
Spiller Address:	347 BOND STREET BROOKLYN, NY		
Spill Class:	Known release with minimal potential for fire or hazard. DEC Response. Willing Responsible Party. Corrective action taken.		
Spill Closed Dt:	Not Closed		
Spill Notifier:	Other	PBS Number:	Not reported
Cleanup Ceased:	Not reported		
Last Inspection:	Not reported		
Cleanup Meets Standard:	False		
Recommended Penalty:	Penalty Not Recommended		
Spiller Cleanup Date:	Not reported		
Enforcement Date:	Not reported		
Investigation Complete:	Not reported		
UST Involvement:	False		
Spill Record Last Update:	03/05/2001		
Is Updated:	False		
Corrective Action Plan Submitted:	Not reported		
Date Spill Entered In Computer Data File:	03/02/2001		
Date Region Sent Summary to Central Office:	Not reported		
True Date :	Not reported		
Tank Test:			
PBS Number:	Not reported		
Tank Number:	Not reported		
Test Method:	Not reported		
Capacity of Failed Tank:	Not reported		
Leak Rate Failed Tank:	Not reported		
Gross Leak Rate:	Not reported		
Material:			
Material Class Type:	1		
Quantity Spilled:	0		
Units:	Gallons		
Unknown Qty Spilled:	No		
Quantity Recovered:	0		
Unknown Qty Recovered:	True		
Material:	DIESEL		
Class Type:	Petroleum		
Chem Abstract Service Number:	DIESEL		
Last Date:	07/28/1994		
Num Times Material Entry In File:	10625		
Material Class Type:	1		
Quantity Spilled:	0		
Units:	Gallons		
Unknown Qty Spilled:	No		
Quantity Recovered:	0		
Unknown Qty Recovered:	True		
Material:	GASOLINE		
Class Type:	Petroleum		
Chem Abstract Service Number:	GASOLINE		
Last Date:	09/29/1994		

MAP FINDINGS

Map ID _____ Direction _____ EDR ID Number _____
 Distance _____ Database(s) _____ EPA ID Number _____
 Distance (ft.)Site _____

OLD GARAGE (Continued)

S104953180

Num Times Material Entry In File: 21329
 Remark: over time material was spilled on the lot.they got boring samples back t
 oday and found contaminated soil.the garage is closed.
 DEC Remarks: Not reported

13 PENSKE TRUCK LEASING CO LP
347 BOND ST
BROOKLYN, NY 11231

RCRIS-SQG 1000990241
FINDS NYR000002006

RCRIS:
 Owner: COSMO CORP C-O ABE STERN
 (718) 435-1944
 EPA ID: NYR000002006
 Contact: Not reported
 Classification: Small Quantity Generator
 TSDF Activities: Not reported
 Violation Status: No violations found

NY MANIFEST
 Additional detail is available in NY MANIFEST. Please contact your EDR Account Executive for more information.

FINDS:
 Other Pertinent Environmental Activity Identified at Site:
 Resource Conservation and Recovery Act Information system (RCRAINFO)

13 REGENCY SERVICE CARTS INC
337-361 CARROLL ST
BROOKLYN, NY 11231

RCRIS-SQG 1000912162
FINDS NY0000475137

RCRIS:
 Owner: GIACOMO ABBATE
 (718) 855-8304
 EPA ID: NY0000475137
 Contact: CARL COCCHIOLA
 (718) 855-8304
 Classification: Conditionally Exempt Small Quantity Generator
 TSDF Activities: Not reported

Violation Status: Violations exist

Regulation Violated: Not reported
 Area of Violation: GENERATOR-ALL REQUIREMENTS (OVERSIGHT)
 Date Violation Determined: 07/19/1995
 Actual Date Achieved Compliance: 09/11/1995

Enforcement Action: WRITTEN INFORMAL
 Enforcement Action Date: 07/19/1995
 Penalty Type: Not reported

Regulation Violated: Not reported
 Area of Violation: GENERATOR-MANIFEST REQUIREMENTS
 Date Violation Determined: 07/19/1995
 Actual Date Achieved Compliance: 09/11/1995

Enforcement Action: WRITTEN INFORMAL
 Enforcement Action Date: 07/19/1995
 Penalty Type: Not reported

There are 2 violation record(s) reported at this site:

Evaluation _____ Area of Violation _____

Date of
Compliance
 TC01145303.1r Page 133 of 1267

MAP FINDINGS

Map ID
 Direction
 Distance
 Distance (ft.)Site

EDR ID Number

Database(s) EPA ID Number

REGENCY SERVICE CARTS INC (Continued)

1000912162

Compliance Evaluation Inspection	GENERATOR-ALL REQUIREMENTS (OVERSIGHT)	19950911
	GENERATOR-MANIFEST REQUIREMENTS	19950911

FINDS:

Other Pertinent Environmental Activity Identified at Site:
 Biennial Reporting System (BRS)
 Resource Conservation and Recovery Act Information system (RCRAINFO)

13

**NEVIN ST GARAGE
 318 NEVIN ST
 BROOKLYN, NY**

**NY Spills S103274088
 N/A**

SPILLS:

Spill Number: 9801467	Region of Spill: 2
Spill Date: 05/04/1998 12:30	Reported to Dept: 05/04/1998 12:38
ID: Not reported	
Date Call Received: Not reported	
Region Close Date : Not reported	
Material Spilled 1 :Not reported	Amount Spilled 1 : Not reported
Spill Cause: Equipment Failure	Resource Affected: On Land
Water Affected: Not reported	Spill Source: Commercial Vehicle
Facility Contact: ABOVE NOTIFIER	Facility Tele: Not reported
Investigator: TIBBE	SWIS: 61
Caller Name: Not reported	Caller Agency: Not reported
Caller Phone: Not reported	Caller Extension: Not reported
Notifier Name: Not reported	Notifier Agency: Not reported
Notifier Phone: Not reported	Notifier Extension: Not reported
PBS : Not reported	
Spiller Contact: Not reported	Spiller Phone: Not reported
Spiller: BELL ATLANTIC	
Spiller Address: Not reported	
Spill Class: Known release with minimal potential for fire or hazard. DEC Response. Willing Responsible Party. Corrective action taken.	
Spill Closed Dt: 05/05/1998	
Spill Notifier: Responsible Party	PBS Number: Not reported
Cleanup Ceased: Not reported	
Last Inspection: Not reported	
Cleanup Meets Standard: False	
Recommended Penalty: Penalty Not Recommended	
Spiller Cleanup Date: Not reported	
Enforcement Date: Not reported	
Investigation Complete: Not reported	
UST Involvement: False	
Spill Record Last Update: 05/22/1998	
Is Updated: False	
Corrective Action Plan Submitted: Not reported	
Date Spill Entered In Computer Data File: 05/04/1998	
Date Region Sent Summary to Central Office: Not reported	
True Date : Not reported	
Tank Test:	
PBS Number: Not reported	
Tank Number: Not reported	
Test Method: Not reported	
Capacity of Failed Tank: Not reported	
Leak Rate Failed Tank: Not reported	
Gross Leak Rate: Not reported	
Material:	
Material Class Type: 1	
Quantity Spilled: 0	

MAP FINDINGS

Map ID
 Direction
 Distance
 Distance (ft.)Site

EDR ID Number
 EPA ID Number

Database(s)

NEVIN ST GARAGE (Continued)

S103274088

Units: Gallons
 Unknown Qty Spilled: No
 Quantity Recovered: 0
 Unknown Qty Recovered: False
 Material: DIESEL
 Class Type: Petroleum
 Chem Abstract Service Number: DIESEL
 Last Date: 07/28/1994
 Num Times Material Entry In File: 10625
 Remark: spill to pavement - spill contained - cleanup crew enroute - unk cause from a veh
 DEC Remarks: CLEANED BY RP.

13

**BELL ATLANTIC
 318 NEVINS STREET
 BROOKLYN, NY 11215**

**UST U003074735
 AST N/A**

PBS UST:

PBS Number: 2-344265 CBS Number: Not reported
 SPDES Number: Not reported SWIS ID: 6101
 Operator: BELL ATLANTIC
 (800) 339-6144
 Emergency Contact: BELL ATLANTIC
 (800) 386-9639

Total Tanks: 3
 Owner: NEW YORK TELEPHONE
 221 EAST 37TH STREET, 4TH FLOOR
 NEW YORK, NY 10016
 (800) 339-6144

Owner Type: Corporate/Commercial
 Owner Mark: First Owner
 Owner Subtype: New York Telephone
 Mailing Address: BELL ATLANTIC
 ATTN: KATHLEEN TOBIN
 221 EAST 37TH STREET, 4TH FLOOR
 NEW YORK, NY 10016
 (212) 338-6731

Tank Status: In Service
 Capacity (gals): 4000
 Tank Location: UNDERGROUND
 Tank Id: 004 Install Date: 12/01/1988
 Tank Type: Fiberglass coated steel Product Stored: UNLEADED GASOLINE
 Tank Internal: NONE Pipe Internal: FIBERGLASS LINER [FRP]
 Pipe Location: Underground Pipe Type: FIBERGLASS [FRP]
 Tank External: NONE/FIBERGLASS
 Missing Data for Tank: No Missing Data
 Pipe External: NONE/FIBERGLASS
 Second Containment: NONE/DOUBLED-WALLED TANK
 Leak Detection: INTERSTITIAL MONITORING/IN-TANK SYSTEM
 Overfill Prot: High Level Alarm, Catch Basin Dispenser: Suction
 Date Tested: 09/01/1993 Next Test Date: Not reported
 Date Closed: Not reported Test Method: PETRO-TITE
 Deleted: False Updated: True
 Dead Letter: False Owner Screen: No data missing
 FAMT: Fiscal amount for registration fee is correct
 Total Capacity: 8275 Renewal Date: Not reported
 Tank Screen: Minor data missing Federal ID: Not reported
 Renew Flag: Renewal has not been printed Facility Screen: No data missing
 Certification Flag: False Certification Date: 01/28/1998

MAP FINDINGS

Map ID
 Direction
 Distance
 Distance (ft.)Site

EDR ID Number
 EPA ID Number

Database(s)

BELL ATLANTIC (Continued)

U003074735

Old PBS Number:	Not reported	Expiration Date:	12/14/2002
Inspected Date:	Not reported	Inspector:	Not reported
Inspection Result:	Not reported		
Lat/long:	Not reported		
Facility Type:	UTILITY		
Town or City:	NEW YORK CITY		
Town or City Code:	01		
County Code:	61		
Region:	2		
PBS Number:	2-344265	CBS Number:	Not reported
SPDES Number:	Not reported	SWIS ID:	6101
Operator:	BELL ATLANTIC (800) 339-6144		
Emergency Contact:	BELL ATLANTIC (800) 386-9639		
Total Tanks:	3		
Owner:	NEW YORK TELEPHONE 221 EAST 37TH STREET, 4TH FLOOR NEW YORK, NY 10016 (800) 339-6144		
Owner Type:	Corporate/Commercial		
Owner Mark:	First Owner		
Owner Subtype:	New York Telephone		
Mailing Address:	BELL ATLANTIC ATTN: KATHLEEN TOBIN 221 EAST 37TH STREET, 4TH FLOOR NEW YORK, NY 10016 (212) 338-6731		
Tank Status:	Closed - In Place		
Capacity (gals):	280		
Tank Location:	UNDERGROUND		
Tank Id:	005	Install Date:	Not reported
Tank Type:	Steel/carbon steel	Product Stored:	OTHER
Tank Internal:	Not reported	Pipe Internal:	Not reported
Pipe Location:	Not reported	Pipe Type:	Not reported
Tank External:	Not reported		
Missing Data for Tank:	Minor Data Missing		
Pipe External:	Not reported		
Second Containment:	Not reported		
Leak Detection:	Not reported		
Overfill Prot:	Not reported	Dispenser:	Not reported
Date Tested:	Not reported	Next Test Date:	Not reported
Date Closed:	05/01/1993	Test Method:	Not reported
Deleted:	False	Updated:	True
Dead Letter:	False	Owner Screen:	No data missing
FAMT:	Fiscal amount for registration fee is correct		
Total Capacity:	8275	Renewal Date:	Not reported
Tank Screen:	Minor data missing	Federal ID:	Not reported
Renew Flag:	Renwal has not been printed	Facility Screen:	No data missing
Certification Flag:	False	Certification Date:	01/28/1998
Old PBS Number:	Not reported	Expiration Date:	12/14/2002
Inspected Date:	Not reported	Inspector:	Not reported
Inspection Result:	Not reported		
Lat/long:	Not reported		
Facility Type:	UTILITY		
Town or City:	NEW YORK CITY		

MAP FINDINGS

Map ID
 Direction
 Distance
 Distance (ft.)Site

EDR ID Number
 EPA ID Number

Database(s)

BELL ATLANTIC (Continued)

U003074735

Town or City Code:	01		
County Code:	61		
Region:	2		
PBS Number:	2-344265	CBS Number:	Not reported
SPDES Number:	Not reported	SWIS ID:	6101
Operator:	BELL ATLANTIC (800) 339-6144		
Emergency Contact:	BELL ATLANTIC (800) 386-9639		
Total Tanks:	3		
Owner:	NEW YORK TELEPHONE 221 EAST 37TH STREET, 4TH FLOOR NEW YORK, NY 10016 (800) 339-6144		
Owner Type:	Corporate/Commercial		
Owner Mark:	First Owner		
Owner Subtype:	New York Telephone		
Mailing Address:	BELL ATLANTIC ATTN: KATHLEEN TOBIN 221 EAST 37TH STREET, 4TH FLOOR NEW YORK, NY 10016 (212) 338-6731		
Tank Status:	In Service		
Capacity (gals):	4000		
Tank Location:	UNDERGROUND		
Tank Id:	006	Install Date:	08/01/1993
Tank Type:	Concrete	Product Stored:	DIESEL
Tank Internal:	FIBERGLASS LINER [FRP]	Pipe Internal:	FIBERGLASS LINER [FRP]
Pipe Location:	Underground	Pipe Type:	FIBERGLASS [FRP]
Tank External:	NONE/FIBERGLASS		
Missing Data for Tank:	No Missing Data		
Pipe External:	NONE/FIBERGLASS		
Second Containment:	NONE/DOUBLED-WALLED TANK		
Leak Detection:	INTERSTITIAL MONITORING/IN-TANK SYSTEM		
Overfill Prot:	High Level Alarm, Catch Basin	Dispenser:	Suction
Date Tested:	Not reported	Next Test Date:	Not reported
Date Closed:	Not reported	Test Method:	Not reported
Deleted:	False	Updated:	True
Dead Letter:	False	Owner Screen:	No data missing
FAMT:	Fiscal amount for registration fee is correct		
Total Capacity:	8275	Renewal Date:	Not reported
Tank Screen:	Minor data missing	Federal ID:	Not reported
Renew Flag:	Renwal has not been printed	Facility Screen:	No data missing
Certification Flag:	False	Certification Date:	01/28/1998
Old PBS Number:	Not reported	Expiration Date:	12/14/2002
Inspected Date:	Not reported	Inspector:	Not reported
Inspection Result:	Not reported		
Lat/long:	Not reported		
Facility Type:	UTILITY		
Town or City:	NEW YORK CITY		
Town or City Code:	01		
County Code:	61		
Region:	2		
PBS Number:	2-344265	CBS Number:	Not reported
SPDES Number:	Not reported	SWIS ID:	6101

MAP FINDINGS

Map ID
 Direction
 Distance
 Distance (ft.)Site

EDR ID Number
 EPA ID Number

Database(s)

BELL ATLANTIC (Continued)

U003074735

Operator:	BELL ATLANTIC (800) 339-6144		
Emergency Contact:	BELL ATLANTIC (800) 386-9639		
Total Tanks:	3		
Owner:	NEW YORK TELEPHONE 221 EAST 37TH STREET, 4TH FLOOR NEW YORK, NY 10016 (800) 339-6144		
Owner Type:	Corporate/Commercial		
Owner Mark:	First Owner		
Owner Subtype:	New York Telephone		
Mailing Address:	BELL ATLANTIC ATTN: KATHLEEN TOBIN 221 EAST 37TH STREET, 4TH FLOOR NEW YORK, NY 10016 (212) 338-6731		
Tank Status:	Closed - In Place		
Capacity (gals):	2000		
Tank Location:	UNDERGROUND		
Tank Id:	001	Install Date:	Not reported
Tank Type:	Steel/carbon steel	Product Stored:	UNLEADED GASOLINE
Tank Internal:	Not reported	Pipe Internal:	Not reported
Pipe Location:	1	Pipe Type:	STEEL/IRON
Tank External:	Not reported		
Missing Data for Tank:	Minor Data Missing		
Pipe External:	Not reported		
Second Containment:	NONE		
Leak Detection:	NONE		
Overfill Prot:	2	Dispenser:	Suction
Date Tested:	05/01/1989	Next Test Date:	Not reported
Date Closed:	05/01/1993	Test Method:	PETRO-TITE
Deleted:	False	Updated:	True
Dead Letter:	False	Owner Screen:	No data missing
FAMT:	Fiscal amount for registration fee is correct		
Total Capacity:	8275	Renewal Date:	Not reported
Tank Screen:	Minor data missing	Federal ID:	Not reported
Renew Flag:	Renwal has not been printed	Facility Screen:	No data missing
Certification Flag:	False	Certification Date:	01/28/1998
Old PBS Number:	Not reported	Expiration Date:	12/14/2002
Inspected Date:	Not reported	Inspector:	Not reported
Inspection Result:	Not reported		
Lat/long:	Not reported		
Facility Type:	UTILITY		
Town or City:	NEW YORK CITY		
Town or City Code:	01		
County Code:	61		
Region:	2		
PBS Number:	2-344265	CBS Number:	Not reported
SPDES Number:	Not reported	SWIS ID:	6101
Operator:	BELL ATLANTIC (800) 339-6144		
Emergency Contact:	BELL ATLANTIC (800) 386-9639		
Total Tanks:	3		
Owner:	NEW YORK TELEPHONE		

MAP FINDINGS

Map ID
 Direction
 Distance
 Distance (ft.)Site

EDR ID Number
 EPA ID Number

Database(s)

BELL ATLANTIC (Continued)

U003074735

221 EAST 37TH STREET, 4TH FLOOR
 NEW YORK, NY 10016
 (800) 339-6144

Owner Type: Corporate/Commercial
 Owner Mark: First Owner
 Owner Subtype: New York Telephone
 Mailing Address: BELL ATLANTIC
 ATTN: KATHLEEN TOBIN
 221 EAST 37TH STREET, 4TH FLOOR
 NEW YORK, NY 10016
 (212) 338-6731

Tank Status: Closed - In Place
 Capacity (gals): 2000
 Tank Location: UNDERGROUND
 Tank Id: 003
 Tank Type: Steel/carbon steel
 Tank Internal: Not reported
 Pipe Location: 1
 Tank External: Not reported
 Missing Data for Tank: Minor Data Missing
 Pipe External: Not reported
 Second Containment: NONE
 Leak Detection: NONE
 Overfill Prot: 2
 Date Tested: 06/01/1989
 Date Closed: 09/01/1993
 Deleted: False
 Dead Letter: False
 FAMT: Fiscal amount for registration fee is correct
 Total Capacity: 8275
 Tank Screen: Minor data missing
 Renew Flag: Renewal has not been printed
 Certification Flag: False
 Old PBS Number: Not reported
 Inspected Date: Not reported
 Inspection Result: Not reported
 Lat/long: Not reported
 Facility Type: UTILITY
 Town or City: NEW YORK CITY
 Town or City Code: 01
 County Code: 61
 Region: 2

Install Date: 09/01/1993
 Product Stored: DIESEL
 Pipe Internal: Not reported
 Pipe Type: STEEL/IRON

Dispenser: Suction
 Next Test Date: Not reported
 Test Method: PETRO-TITE
 Updated: True
 Owner Screen: No data missing

Renewal Date: Not reported
 Federal ID: Not reported
 Facility Screen: No data missing
 Certification Date: 01/28/1998
 Expiration Date: 12/14/2002
 Inspector: Not reported

PBS AST:
 PBS Number: 2-344265
 SPDES Number: Not reported
 Federal ID: Not reported
 Facility Status: 1 - Active PBS facility, i.e. total capacity of the PBS tanks is greater than 1,100 gallons, regardless if Subpart 360-14 tanks exist or not at the facility.
 Facility Type: UTILITY
 Owner Type: Corporate/Commercial
 Owner Sub Type: New York Telephone
 Owner: NEW YORK TELEPHONE
 221 EAST 37TH STREET, 4TH FLOOR
 NEW YORK, NY 10016
 Owner Phone: (800) 339-6144
 Facility Phone: (800) 339-6144
 Operator: BELL ATLANTIC

CBS Number: Not reported
 SWIS Code: 6101
 Previous PBS#: Not reported

MAP FINDINGS

Map ID
 Direction
 Distance
 Distance (ft.)Site

EDR ID Number
 EPA ID Number

Database(s)

BELL ATLANTIC (Continued)

U003074735

Emergency Name: BELL ATLANTIC
 Emergency Phone: (800) 386-9639
 Total Tanks: 3
 Total Capacity: 8275
 Tank ID: 007
 Capacity (Gal): 275
 Missing Data for Tank : Minor data missing
 Tank Location: ABOVEGROUND ON SADDLES LEGS, STILTS, RACK, OR CRADLE
 Product Stored: USED OIL
 Tank Type: Steel/carbon steel
 Install Date: 09/01/1993
 Tank Internal: NONE
 Tank External: NONE/PAINTED/ASPHALT COATING
 Tank Containment: NONE/DOUBLED-WALLED TANK
 Pipe Type: NONE
 Pipe Location: None
 Pipe Internal: NONE
 Pipe External: NONE/NONE
 Leak Detection: NONE/NONE
 Overfill Protection: Product Level Gauge, Catch Basin
 Dispenser Method: Not reported
 Date Tested: / / Next Test Date: / /
 Date Closed: / / Test Method: Not reported
 Updated: True Deleted: False
 Date Inspected: Not reported Inspector: Not reported
 Result of Inspection: Not reported
 Mailing Name: BELL ATLANTIC
 Mailing Address: 221 EAST 37TH STREET, 4TH FLOOR
 NEW YORK, NY 10016
 Mailing Contact: KATHLEEN TOBIN
 Mailing Telephone: (212) 338-6731
 Owner Mark: First Owner Expiration Date: 12/14/2002
 Certification Flag: False Certification Date: 01/28/1998
 Renew Flag: False Renew Date: / /
 Lat/Long: Not reported
 Dead Letter: False
 Facility Screen: No data missing
 Owner Screen: No data missing
 Tank Screen: Minor data missing
 Town or City: NEW YORK CITY
 Town or City Code: 01
 County Code: 61
 Region: 2
 Fiscal Amount for Registration Fee is Correct: True

13 NEW YORK TELEPHONE CO
 318 NEVINS ST
 BROOKLYN, NY 11215

RCRIS-SQG 1000791295
 FINDS NYD987028016

MAP FINDINGS

Map ID
 Direction
 Distance
 Distance (ft.)Site
 Database(s)
 EPA ID Number
 EDR ID Number
 EPA ID Number

NEW YORK TELEPHONE CO (Continued)

1000791295

RCRIS:

Owner: BANKERS LIFE CO
 (212) 555-1212
 EPA ID: NYD987028016
 Contact: FRED SMITH
 (718) 726-9909
 Classification: Small Quantity Generator
 TSDF Activities: Not reported
 Violation Status: No violations found

NY MANIFEST

Additional detail is available in NY MANIFEST. Please contact your EDR Account Executive for more information.

FINDS:

Other Pertinent Environmental Activity Identified at Site:
 Resource Conservation and Recovery Act Information system (RCRAINFO)

13

**318 NEVINS ST.
 318 NEVINS ST.
 BROOKLYN, NY**

**LTANKS S102147850
 NY Spills N/A**

SPILLS:

Spill Number: 9314103	Region of Spill: 2
Spill Date: 03/02/1994 13:00	Reported to Dept: 03/02/1994 14:15
ID: Not reported	
Date Call Received: Not reported	
Region Close Date : Not reported	
Material Spilled 1 :Not reported	Amount Spilled 1 : Not reported
Spill Cause: Unknown	Resource Affected: On Land
Water Affected: Not reported	Spill Source: Other Commercial/Industrial
Facility Contact: Not reported	Facility Tele: Not reported
Investigator: M. TIBBE	SWIS: 61
Caller Name: Not reported	Caller Agency: Not reported
Caller Phone: Not reported	Caller Extension: Not reported
Notifier Name: Not reported	Notifier Agency: Not reported
Notifier Phone: Not reported	Notifier Extension: Not reported
PBS : Not reported	
Spiller Contact: Not reported	Spiller Phone: Not reported
Spiller: UNK	
Spiller Address: Not reported	
Spill Class: Known release with minimal potential for fire or hazard. DEC Response. Willing Responsible Party. Corrective action taken.	
Spill Closed Dt: Not Closed	
Spill Notifier: Other	PBS Number: Not reported
Cleanup Ceased: Not reported	
Last Inspection: Not reported	
Cleanup Meets Standard: False	
Recommended Penalty: Penalty Not Recommended	
Spiller Cleanup Date: Not reported	
Enforcement Date: Not reported	
Investigation Complete: Not reported	
UST Involvement: False	
Spill Record Last Update: Not reported	
Is Updated: False	
Corrective Action Plan Submitted: Not reported	
Date Spill Entered In Computer Data File: 03/03/1994	
Date Region Sent Summary to Central Office: Not reported	

MAP FINDINGS

Map ID
 Direction
 Distance
 Distance (ft.)Site

EDR ID Number
 EPA ID Number

Database(s)

318 NEVINS ST. (Continued)

S102147850

True Date : Not reported
 Tank Test:
 PBS Number: Not reported
 Tank Number: Not reported
 Test Method: Not reported
 Capacity of Failed Tank: Not reported
 Leak Rate Failed Tank: Not reported
 Gross Leak Rate: Not reported
 Material:
 Material Class Type: 1
 Quantity Spilled: -1
 Units: Not reported
 Unknown Qty Spilled: -1
 Quantity Recovered: 0
 Unknown Qty Recovered: False
 Material: GASOLINE
 Class Type: Petroleum
 Chem Abstract Service Number: GASOLINE
 Last Date: 09/29/1994
 Num Times Material Entry In File: 21329
 Remark: LOOKS TO BE PROBLEM WITH FILL BOX SPILL ON GRAVED AT FILL AREA - TO VAC
 UP DO FOLLOW UP CLEAN UP.
 DEC Remarks: Not reported

LTANKS:

Spill Number: 0306012	Region of Spill: 2
Tank Number: Not reported	Tank Size : 4000
Test Method: HORNER EZ CHECK	Leak Rate: 0.00
Spill Date: 09/06/2003	Reported to Dept: Not reported
ID: 29109	Date Call Received: 09/06/2003
Material Spilled 1 :GASOLINE	Amount Spilled 1 : 0 Gal.
Region Close Dt : 10/02/2003	
Resource Affectd: ON LAND	
Spill Cause: TANK TEST FAILURE	
Water Affected: Not reported	Spill Source: OTHER COMM/INDUSTRIAL

13

**318 NEVINS STREET
 318 NEVINS STREET
 BROOKLYN, NY**

**NY Spills S100667928
 N/A**

SPILLS:

Spill Number: 9208840	Region of Spill: 2
Spill Date: 10/30/1992 14:45	Reported to Dept: 10/30/1992 16:20
ID: Not reported	
Date Call Received: Not reported	
Region Close Date : Not reported	
Material Spilled 1 :Not reported	Amount Spilled 1 : Not reported
Spill Cause: Other	Resource Affected: Surface Water
Water Affected: GOWANUS CANAL	Spill Source: Other Commercial/Industrial
Facility Contact: Not reported	Facility Tele: Not reported
Investigator: TANG	SWIS: 61
Caller Name: Not reported	Caller Agency: Not reported
Caller Phone: Not reported	Caller Extension: Not reported
Notifier Name: Not reported	Notifier Agency: Not reported
Notifier Phone: Not reported	Notifier Extension: Not reported
PBS : Not reported	
Spiller Contact: Not reported	Spiller Phone: Not reported
Spiller: Not reported	
Spiller Address: Not reported	

MAP FINDINGS

Map ID
 Direction
 Distance
 Distance (ft.)Site

EDR ID Number

Database(s) EPA ID Number

318 NEVINS STREET (Continued)

S100667928

Spill Class: Known release with minimal potential for fire or hazard. DEC Response. Willing Responsible Party. Corrective action taken.

Spill Closed Dt: 10/30/1992

Spill Notifier: Responsible Party PBS Number: Not reported

Cleanup Ceased: 10/30/1992

Last Inspection: Not reported

Cleanup Meets Standard: True

Recommended Penalty: Penalty Not Recommended

Spiller Cleanup Date: Not reported

Enforcement Date: Not reported

Investigation Complete: Not reported

UST Involvement: False

Spill Record Last Update: Not reported

Is Updated: False

Corrective Action Plan Submitted: Not reported

Date Spill Entered In Computer Data File: 11/04/1992

Date Region Sent Summary to Central Office: Not reported

True Date : Not reported

Tank Test:

PBS Number: Not reported

Tank Number: Not reported

Test Method: Not reported

Capacity of Failed Tank: Not reported

Leak Rate Failed Tank: Not reported

Gross Leak Rate: Not reported

Material:

Material Class Type: 1

Quantity Spilled: 2

Units: Gallons

Unknown Qty Spilled: 2

Quantity Recovered: 0

Unknown Qty Recovered: False

Material: WASTE OIL

Class Type: Petroleum

Chem Abstract Service Number: WASTE OIL

Last Date: 09/27/1994

Num Times Material Entry In File: 9509

Remark: OCURRED WHILE TESTING OIL WATER SEPERATION DRAIN SYSTEM OIL WENT TO BOOM DELAYED SINCE YESTERDAY,MECHANICAL PROBLEM HAS FIXED PROBLEM NO MORE LEAK ONLY 2 GALS

DEC Remarks: Not reported

This is the most recent NY SPILLS record for this site.

The NY SPILLS database may contain additional details for this site.
 Please click [here](#) or contact your EDR Account Executive for more information.

13

**318 NEVINS ST
 318 NEVINS ST
 BROOKLYN, NY 11201**

**ERNS 92290178
 N/A**

The ERNS database may contain additional details for this site.
 Please click [here](#) or contact your EDR Account Executive for more information.

MAP FINDINGS

Map ID
 Direction
 Distance
 Distance (ft.)Site

EDR ID Number
 EPA ID Number

Database(s)

13

**PRES. & BOND STS. PAINTED
 PRESIDENT / BOND STREETS
 NEW YORK CITY, NY**

NY Spills

**S102144019
 N/A**

SPILLS:

Spill Number:	8602180	Region of Spill:	2
Spill Date:	05/03/1986 16:00	Reported to Dept:	05/05/1986
ID:	Not reported		
Date Call Received:	Not reported		
Region Close Date :	Not reported		
Material Spilled 1 :	Not reported	Amount Spilled 1 :	Not reported
Spill Cause:	Abandoned Drums	Resource Affected:	On Land
Water Affected:	NONE	Spill Source:	Unknown
Facility Contact:	Not reported	Facility Tele:	(UNK) -
Investigator:	AUSTIN	SWIS:	61
Caller Name:	Not reported	Caller Agency:	Not reported
Caller Phone:	Not reported	Caller Extension:	Not reported
Notifier Name:	Not reported	Notifier Agency:	Not reported
Notifier Phone:	Not reported	Notifier Extension:	Not reported
PBS :	Not reported		
Spiller Contact:	Not reported	Spiller Phone:	Not reported
Spiller:	UNK		
Spiller Address:	UNK		
Spill Class:	Possible release with minimal potential for fire or hazard or Known release with no damage. DEC Response. Willing Responsible Party. Corrective action taken.		
Spill Closed Dt:	05/05/1986		
Spill Notifier:	Local Agency	PBS Number:	Not reported
Cleanup Ceased:	05/05/1986		
Last Inspection:	Not reported		
Cleanup Meets Standard:	True		
Recommended Penalty:	Penalty Not Recommended		
Spiller Cleanup Date:	Not reported		
Enforcement Date:	Not reported		
Investigation Complete:	Not reported		
UST Involvement:	False		
Spill Record Last Update:	08/31/1987		
Is Updated:	False		
Corrective Action Plan Submitted:	Not reported		
Date Spill Entered In Computer Data File:	07/01/1986		
Date Region Sent Summary to Central Office:	Not reported		
True Date :	Not reported		
Tank Test:			
PBS Number:	Not reported		
Tank Number:	Not reported		
Test Method:	Not reported		
Capacity of Failed Tank:	Not reported		
Leak Rate Failed Tank:	Not reported		
Gross Leak Rate:	Not reported		
Material:			
Material Class Type:	Not reported		
Quantity Spilled:	Not reported		
Units:	Not reported		
Unknown Qty Spilled:	Not reported		
Quantity Recovered:	Not reported		
Unknown Qty Recovered:	Not reported		
Material:	Not reported		
Class Type:	Not reported		

MAP FINDINGS

Map ID
 Direction
 Distance
 Distance (ft.)Site

EDR ID Number
 EPA ID Number

Database(s)

PRES. & BOND STS. PAINTED (Continued)

S102144019

Chem Abstract Service Number: Not reported
 Last Date: Not reported
 Num Times Material Entry In File: Not reported
 Remarks: ABANDONED DRUMS ON STREET
 DEC Remarks: 10/10/95: This is additional information about material spilled from the translation of the old spill file: PAINT WASTE-2 DRUMS.

13

**NICKS UNION NEVINS SER. STA. CORP.
 301 NEVINS STREET
 BROOKLYN, NY 11217**

**UST U003128182
 N/A**

PBS UST:

PBS Number: 2-452483 CBS Number: Not reported
 SPDES Number: Not reported SWIS ID: 6101
 Operator: NICHOLAS S. CONIGLIO
 (718) 625-8667

Emergency Contact: NICHOLAS S. CONIGLIO
 (718) 494-6669

Total Tanks: 4
 Owner: NICHOLAS S. CONIGLIO
 37 UXBRIDGE STREET
 STATEN ISLAND, NY 10314
 (718) 494-6669

Owner Type: Private Resident
 Owner Mark: First Owner
 Owner Subtype: Not reported
 Mailing Address: NICHOLAS S. CONIGLIO
 37 UXBRIDGE STREET
 STATEN ISLAND, NY 10314
 (718) 494-6669

Tank Status: Temporarily Out of Service

Capacity (gals): 550
 Tank Location: UNDERGROUND
 Tank Id: 001

Tank Type: Steel/carbon steel Install Date: Not reported
 Tank Internal: Not reported Product Stored: OTHER
 Pipe Location: Not reported Pipe Internal: Not reported
 Tank External: Not reported Pipe Type: Not reported

Missing Data for Tank: Minor Data Missing

Pipe External: Not reported

Second Containment: NONE

Leak Detection: NONE

Overfill Prot: 3 Dispenser: Gravity
 Date Tested: Not reported Next Test Date: Not reported
 Date Closed: Not reported Test Method: Not reported
 Deleted: False Updated: False
 Dead Letter: False Owner Screen: Minor data missing

FAMT: Fiscal amount for registration fee is correct

Total Capacity: 2200 Renewal Date: Not reported

Tank Screen: Minor data missing Federal ID: Not reported

Renew Flag: Renewal has not been printed Facility Screen: No data missing

Certification Flag: False Certification Date: 06/12/1998

Old PBS Number: Not reported Expiration Date: 08/23/2003

Inspected Date: Not reported Inspector: Not reported

Inspection Result: Not reported

Lat/long: Not reported

Facility Type: OTHER

Town or City: NEW YORK CITY

Town or City Code: 01

MAP FINDINGS

Map ID
 Direction
 Distance
 Distance (ft.)Site

EDR ID Number
 EPA ID Number

Database(s)

NICKS UNION NEVINS SER. STA. CORP. (Continued)

U003128182

County Code:	61		
Region:	2		
PBS Number:	2-452483	CBS Number:	Not reported
SPDES Number:	Not reported	SWIS ID:	6101
Operator:	NICHOLAS S.CONIGLIO (718) 625-8667		
Emergency Contact:	NICHOLAS S. CONIGLIO (718) 494-6669		
Total Tanks:	4		
Owner:	NICHOLAS S. CONIGLIO 37 UXBRIDGE STREET STATEN ISLAND, NY 10314 (718) 494-6669		
Owner Type:	Private Resident		
Owner Mark:	First Owner		
Owner Subtype:	Not reported		
Mailing Address:	NICHOLAS S. CONIGLIO 37 UXBRIDGE STREET STATEN ISLAND, NY 10314 (718) 494-6669		
Tank Status:	Temporarily Out of Service		
Capacity (gals):	550		
Tank Location:	UNDERGROUND		
Tank Id:	002	Install Date:	Not reported
Tank Type:	Steel/carbon steel	Product Stored:	OTHER
Tank Internal:	Not reported	Pipe Internal:	Not reported
Pipe Location:	Not reported	Pipe Type:	Not reported
Tank External:	Not reported		
Missing Data for Tank:	Minor Data Missing		
Pipe External:	Not reported		
Second Containment:	NONE		
Leak Detection:	NONE		
Overfill Prot:	3	Dispenser:	Gravity
Date Tested:	Not reported	Next Test Date:	Not reported
Date Closed:	Not reported	Test Method:	Not reported
Deleted:	False	Updated:	False
Dead Letter:	False	Owner Screen:	Minor data missing
FAMT:	Fiscal amount for registration fee is correct		
Total Capacity:	2200	Renewal Date:	Not reported
Tank Screen:	Minor data missing	Federal ID:	Not reported
Renew Flag:	Renwal has not been printed	Facility Screen:	No data missing
Certification Flag:	False	Certification Date:	06/12/1998
Old PBS Number:	Not reported	Expiration Date:	08/23/2003
Inspected Date:	Not reported	Inspector:	Not reported
Inspection Result:	Not reported		
Lat/long:	Not reported		
Facility Type:	OTHER		
Town or City:	NEW YORK CITY		
Town or City Code:	01		
County Code:	61		
Region:	2		
PBS Number:	2-452483	CBS Number:	Not reported
SPDES Number:	Not reported	SWIS ID:	6101
Operator:	NICHOLAS S.CONIGLIO (718) 625-8667		

MAP FINDINGS

Map ID
 Direction
 Distance
 Distance (ft.)Site

EDR ID Number
 EPA ID Number

Database(s)

NICKS UNION NEVINS SER. STA. CORP. (Continued)

U003128182

Emergency Contact:	NICHOLAS S. CONIGLIO (718) 494-6669		
Total Tanks:	4		
Owner:	NICHOLAS S. CONIGLIO 37 UXBRIDGE STREET STATEN ISLAND, NY 10314 (718) 494-6669		
Owner Type:	Private Resident		
Owner Mark:	First Owner		
Owner Subtype:	Not reported		
Mailing Address:	NICHOLAS S. CONIGLIO 37 UXBRIDGE STREET STATEN ISLAND, NY 10314 (718) 494-6669		
Tank Status:	Temporarily Out of Service		
Capacity (gals):	550		
Tank Location:	UNDERGROUND		
Tank Id:	003	Install Date:	Not reported
Tank Type:	Steel/carbon steel	Product Stored:	OTHER
Tank Internal:	Not reported	Pipe Internal:	Not reported
Pipe Location:	Not reported	Pipe Type:	Not reported
Tank External:	Not reported		
Missing Data for Tank:	Minor Data Missing		
Pipe External:	Not reported		
Second Containment:	NONE		
Leak Detection:	NONE		
Overfill Prot:	3	Dispenser:	Gravity
Date Tested:	Not reported	Next Test Date:	Not reported
Date Closed:	Not reported	Test Method:	Not reported
Deleted:	False	Updated:	False
Dead Letter:	False	Owner Screen:	Minor data missing
FAMT:	Fiscal amount for registration fee is correct		
Total Capacity:	2200	Renewal Date:	Not reported
Tank Screen:	Minor data missing	Federal ID:	Not reported
Renew Flag:	Renwal has not been printed	Facility Screen:	No data missing
Certification Flag:	False	Certification Date:	06/12/1998
Old PBS Number:	Not reported	Expiration Date:	08/23/2003
Inspected Date:	Not reported	Inspector:	Not reported
Inspection Result:	Not reported		
Lat/long:	Not reported		
Facility Type:	OTHER		
Town or City:	NEW YORK CITY		
Town or City Code:	01		
County Code:	61		
Region:	2		
PBS Number:	2-452483	CBS Number:	Not reported
SPDES Number:	Not reported	SWIS ID:	6101
Operator:	NICHOLAS S.CONIGLIO (718) 625-8667		
Emergency Contact:	NICHOLAS S. CONIGLIO (718) 494-6669		
Total Tanks:	4		
Owner:	NICHOLAS S. CONIGLIO 37 UXBRIDGE STREET STATEN ISLAND, NY 10314 (718) 494-6669		

MAP FINDINGS

Map ID
 Direction
 Distance
 Distance (ft.)Site

EDR ID Number
 EPA ID Number

Database(s)

NICKS UNION NEVINS SER. STA. CORP. (Continued)

U003128182

Owner Type:	Private Resident		
Owner Mark:	First Owner		
Owner Subtype:	Not reported		
Mailing Address:	NICHOLAS S. CONIGLIO 37 UXBRIDGE STREET STATEN ISLAND, NY 10314 (718) 494-6669		
Tank Status:	Temporarily Out of Service		
Capacity (gals):	550		
Tank Location:	UNDERGROUND		
Tank Id:	004	Install Date:	Not reported
Tank Type:	Steel/carbon steel	Product Stored:	OTHER
Tank Internal:	Not reported	Pipe Internal:	Not reported
Pipe Location:	Not reported	Pipe Type:	Not reported
Tank External:	Not reported		
Missing Data for Tank:	Minor Data Missing		
Pipe External:	Not reported		
Second Containment:	NONE		
Leak Detection:	NONE		
Overfill Prot:	3	Dispenser:	Gravity
Date Tested:	Not reported	Next Test Date:	Not reported
Date Closed:	Not reported	Test Method:	Not reported
Deleted:	False	Updated:	False
Dead Letter:	False	Owner Screen:	Minor data missing
FAMT:	Fiscal amount for registration fee is correct		
Total Capacity:	2200	Renewal Date:	Not reported
Tank Screen:	Minor data missing	Federal ID:	Not reported
Renew Flag:	Renwal has not been printed	Facility Screen:	No data missing
Certification Flag:	False	Certification Date:	06/12/1998
Old PBS Number:	Not reported	Expiration Date:	08/23/2003
Inspected Date:	Not reported	Inspector:	Not reported
Inspection Result:	Not reported		
Lat/long:	Not reported		
Facility Type:	OTHER		
Town or City:	NEW YORK CITY		
Town or City Code:	01		
County Code:	61		
Region:	2		

13

**VIDAN AUTO SALVAGE
 327-321 BOND STREET
 BROOKLYN, NY 11231**

**RCRIS-SQG 1003864459
 FINDS NYD986961167
 CERC-NFRAP**

CERCLIS-NFRAP Classification Data:

Site Incident Category:	Not reported	Federal Facility:	Not a Federal Facility
Non NPL Code:	NFRAP		
Ownership Status:	Unknown	NPL Status:	Not on the NPL
Site Description:	FORMER AUTOMOTIVE 'CHOP SHOP' AND CHEMICAL DUMPING SITE UNDER SITE UNDER ATTORNEY GENERAL INVESTIGATION.		

CERCLIS-NFRAP Assessment History:

Assessment:	PRELIMINARY ASSESSMENT	Completed:	09/25/1991
Assessment:	REMOVAL ASSESSMENT	Completed:	09/26/1991
Assessment:	SITE INSPECTION	Completed:	12/29/1998
Assessment:	ARCHIVE SITE	Completed:	09/30/1999

MAP FINDINGS

Map ID
 Direction
 Distance
 Distance (ft.)Site

EDR ID Number
 EPA ID Number

Database(s)

VIDAN AUTO SALVAGE (Continued)

1003864459

RCRIS:

Owner: MICHAEL PLANTZ
 (718) 488-5936
 EPA ID: NYD986961167
 Contact: MICHAEL PLANTZ
 (718) 488-5936
 Classification: Conditionally Exempt Small Quantity Generator
 TSDF Activities: Not reported
 Violation Status: No violations found

FINDS:

Other Pertinent Environmental Activity Identified at Site:
 Resource Conservation and Recovery Act Information system (RCRAINFO)

13

**TM 939
 PRESIDENT ST/BOND ST
 BROOKLYN, NY**

**NY Spills S105058480
 N/A**

SPILLS:

Spill Number: 0103442	Region of Spill: 2
Spill Date: 06/28/2001 08:45	Reported to Dept: 06/28/2001 19:54
ID: Not reported	
Date Call Received: Not reported	
Region Close Date : Not reported	
Material Spilled 1 :Not reported	Amount Spilled 1 : Not reported
Spill Cause: Unknown	Resource Affected: On Land
Water Affected: Not reported	Spill Source: Unknown
Facility Contact: CALLER	Facility Tele: (000) 000-0000
Investigator: O'CONNELL	SWIS: 61
Caller Name: Not reported	Caller Agency: Not reported
Caller Phone: Not reported	Caller Extension: Not reported
Notifier Name: Not reported	Notifier Agency: Not reported
Notifier Phone: Not reported	Notifier Extension: Not reported
PBS : Not reported	
Spiller Contact: UNK	Spiller Phone: Not reported
Spiller: UNK	
Spiller Address: UNK	
	UNK
Spill Class: Known release with minimal potential for fire or hazard. DEC Response. Willing Responsible Party. Corrective action taken.	
Spill Closed Dt: 07/20/2001	
Spill Notifier: Affected Persons	PBS Number: Not reported
Cleanup Ceased: Not reported	
Last Inspection: Not reported	
Cleanup Meets Standard: False	
Recommended Penalty: Penalty Not Recommended	
Spiller Cleanup Date: Not reported	
Enforcement Date: Not reported	
Investigation Complete: Not reported	
UST Involvement: False	
Spill Record Last Update: 08/14/2001	
Is Updated: False	
Corrective Action Plan Submitted: Not reported	
Date Spill Entered In Computer Data File: 06/28/2001	
Date Region Sent Summary to Central Office: Not reported	
True Date : Not reported	

MAP FINDINGS

Map ID
 Direction
 Distance
 Distance (ft.)Site

EDR ID Number
 EPA ID Number

Database(s)

TM 939 (Continued)

S105058480

Tank Test:
 PBS Number: Not reported
 Tank Number: Not reported
 Test Method: Not reported
 Capacity of Failed Tank: Not reported
 Leak Rate Failed Tank: Not reported
 Gross Leak Rate: Not reported

Material:
 Material Class Type: 1
 Quantity Spilled: 1
 Units: Gallons
 Unknown Qty Spilled: Yes
 Quantity Recovered: 0
 Unknown Qty Recovered: False
 Material: UNKNOWN PETROLEUM
 Class Type: Petroleum
 Chem Abstract Service Number: UNKNOWN PETROLEUM
 Last Date: 09/29/1994
 Num Times Material Entry In File: 16414

Remark: caller reporting a spill from an unk source coned 137926 sample taken clean up for tomorrow am.

DEC Remarks: CON ED E2MIS REPORT 5-28-01 Approx. 1pt.of an unknown oil on approx. 400 gals. of water in TM939. Unable to pressure test transformer due to amount of water in structure. Historical PCB count of transformer is 103p pm. PCB and oil ID samples taken.6-28-01 1645hrs. LSN 01-06932 <1pp m 1945hrs. Unit needs to be pressure tested over 50 cleanup schedule d for AM. 6-29-01 Tanker removed 1500gals. of liquid from structure . Network pressure tested unit and it held. Job will be completed wwith vactor.

13

**GOWANAS CANAL
 325 BOND ST
 BROOKLYN, NY**

**NY Spills S104192547
 N/A**

SPILLS:

Spill Number: 9904180	Region of Spill: 2
Spill Date: 07/09/1999 09:30	Reported to Dept: 07/09/1999 09:55
ID: Not reported	
Date Call Received: Not reported	
Region Close Date : Not reported	
Material Spilled 1 :Not reported	Amount Spilled 1 : Not reported
Spill Cause: Deliberate	Resource Affected: Surface Water
Water Affected: GOWANAS CANAL	Spill Source: Other Commercial/Industrial
Facility Contact: Not reported	Facility Tele: Not reported
Investigator: WOOLSEY	SWIS: 61
Caller Name: Not reported	Caller Agency: Not reported
Caller Phone: Not reported	Caller Extension: Not reported
Notifier Name: Not reported	Notifier Agency: Not reported
Notifier Phone: Not reported	Notifier Extension: Not reported
PBS : Not reported	
Spiller Contact: Not reported	Spiller Phone: Not reported
Spiller: Not reported	
Spiller Address: Not reported	
Spill Class: No spill occurred. No DEC Response. No corrective action required.	
Spill Closed Dt: 10/04/1999	
Spill Notifier: Local Agency	PBS Number: Not reported
Cleanup Ceased: Not reported	
Last Inspection: Not reported	
Cleanup Meets Standard: False	

MAP FINDINGS

Map ID
 Direction
 Distance
 Distance (ft.)Site

EDR ID Number
 EPA ID Number

Database(s)

GOWANAS CANAL (Continued)

S104192547

Recommended Penalty: Penalty Not Recommended
 Spiller Cleanup Date: Not reported
 Enforcement Date: Not reported
 Investigation Complete: Not reported
 UST Involvement: False
 Spill Record Last Update: 10/04/1999
 Is Updated: False
 Corrective Action Plan Submitted: Not reported
 Date Spill Entered In Computer Data File: 07/09/1999
 Date Region Sent Summary to Central Office: Not reported
 True Date : Not reported
 Tank Test:
 PBS Number: Not reported
 Tank Number: Not reported
 Test Method: Not reported
 Capacity of Failed Tank: Not reported
 Leak Rate Failed Tank: Not reported
 Gross Leak Rate: Not reported
 Material:
 Material Class Type: 3
 Quantity Spilled: 0
 Units: Gallons
 Unknown Qty Spilled: No
 Quantity Recovered: 0
 Unknown Qty Recovered: False
 Material: DEBRIS
 Class Type: Non Pet/Non Haz
 Chem Abstract Service Number: DEBRIS
 Last Date: Not reported
 Num Times Material Entry In File: 108
 Remark: CONTRACTOR DUMPING CONSTRUCTION DEBRIS INTO THE CANAL - NYC DEP RESPONDI
 NG
 DEC Remarks: Not reported

13

**VAULT # TM 939
 PRESIDENT ST / BOND ST
 BROOKLYN, NY**

**NY Spills S106127173
 N/A**

SPILLS:

Spill Number: 0310858	Region of Spill: 2
Tank Number: Not reported	Tank Size : Not reported
Test Method: Not reported	Leak Rate: Not reported
Spill Date: 12/22/2003	Reported to Dept: Not reported
ID: 34143	
Date Call Received: 12/22/2003	
Region Close Date : 02/03/2004	
Material Spilled 1 :DIELECTRIC FLUID	Amount Spilled 1 : 70 Gal.
Spill Cause: ON LAND	Resource Affected: ON LAND
Water Affected: Not reported	Spill Source: UNKNOWN

MAP FINDINGS

Map ID Direction Distance Distance (ft.)Site Database(s) EPA ID Number EDR ID Number

13 **NYSDOT UNION ST BRIDGE** **UNION ST BRG - GOWANUS CANAL** **BROOKLYN, NY 11201** **RCRIS-SQG** **1000555037**
FINDS **NYD986975324**

RCRIS:
 Owner: NYSDOT
 (212) 555-1212
 EPA ID: NYD986975324
 Contact: MUHAMMAD AFZAL
 (212) 414-7172
 Classification: Small Quantity Generator
 TSD Activities: Not reported
 Violation Status: No violations found

FINDS:
 Other Pertinent Environmental Activity Identified at Site:
 Resource Conservation and Recovery Act Information system (RCRAINFO)

13 **AUTO BODY CONCEPTS DBA ABC COLLISION** **549 SACKETT ST** **BROOKLYN, NY 11217** **RCRIS-SQG** **1000555866**
FINDS **NYD986984136**

RCRIS:
 Owner: ANTHONY DIMONDA
 (212) 555-1212
 EPA ID: NYD986984136
 Contact: Not reported
 Classification: Small Quantity Generator
 TSD Activities: Not reported
 Violation Status: No violations found

NY MANIFEST
 Additional detail is available in NY MANIFEST. Please contact your EDR Account Executive for more information.

FINDS:
 Other Pertinent Environmental Activity Identified at Site:
 Resource Conservation and Recovery Act Information system (RCRAINFO)

13 **A & A BRAKE CO INC** **560 SACKETT ST.** **BROOKLYN, NY 11217** **UST** **U003740198**
N/A

PBS UST:
 PBS Number: 2-604492 CBS Number: Not reported
 SPDES Number: Not reported SWIS ID: 6101
 Operator: GERALD P. ABATOMARCO
 (718) 624-4488
 Emergency Contact: GERALD P. ABATOMARCO
 (718) 624-4488
 Total Tanks: 1
 Owner: GERALD P. ABATOMARCO
 560 SACKETT ST.
 BROOKLYN, NY 11217
 (718) 624-4488
 Owner Type: Corporate/Commercial
 Owner Mark: First Owner
 Owner Subtype: Not reported

MAP FINDINGS

Map ID
 Direction
 Distance
 Distance (ft.)Site

EDR ID Number
 EPA ID Number

Database(s)

A & A BRAKE CO INC (Continued)

U003740198

Mailing Address:	GERALD P. ABATOMARCO ATTN: GERALD P. ABATOMARCO 560 SACKETT ST. BROOKLYN, NY 11217 (718) 624-4488		
Tank Status:	In Service	Install Date:	Not reported
Capacity (gals):	275	Product Stored:	USED OIL
Tank Location:	UNDERGROUND	Pipe Internal:	Not reported
Tank Id:	001	Pipe Type:	GALVANIZED STEEL
Tank Type:	Steel/carbon steel		
Tank Internal:	Not reported		
Pipe Location:	Aboveground		
Tank External:	Not reported		
Missing Data for Tank:	Minor Data Missing		
Pipe External:	NONE		
Second Containment:	Not reported		
Leak Detection:	Not reported		
Overfill Prot:	Catch Basin	Dispenser:	Suction
Date Tested:	Not reported	Next Test Date:	Not reported
Date Closed:	Not reported	Test Method:	Not reported
Deleted:	False	Updated:	True
Dead Letter:	False	Owner Screen:	No data missing
FAMT:	Fiscal amount for registration fee is correct		
Total Capacity:	275	Renewal Date:	Not reported
Tank Screen:	Minor data missing	Federal ID:	Not reported
Renew Flag:	Renwal has not been printed	Facility Screen:	No data missing
Certification Flag:	False	Certification Date:	05/26/2000
Old PBS Number:	Not reported	Expiration Date:	05/04/2005
Inspected Date:	Not reported	Inspector:	Not reported
Inspection Result:	Not reported		
Lat/long:	Not reported		
Facility Type:	OTHER		
Town or City:	NEW YORK CITY		
Town or City Code:	01		
County Code:	61		
Region:	2		

13

**537 SACKETT STREET
 537 SACKETT STREET
 BROOKLYN, NY**

**NY Spills S102147383
 N/A**

SPILLS:

Spill Number:	9310522	Region of Spill:	2
Spill Date:	11/30/1993 14:15	Reported to Dept:	11/30/1993 14:21
ID:	Not reported		
Date Call Received:	Not reported		
Region Close Date :	Not reported		
Material Spilled 1 :	Not reported	Amount Spilled 1 :	Not reported
Spill Cause:	Human Error	Resource Affected:	On Land
Water Affected:	Not reported	Spill Source:	Other Commercial/Industrial
Facility Contact:	Not reported	Facility Tele:	Not reported
Investigator:	TANG	SWIS:	61
Caller Name:	Not reported	Caller Agency:	Not reported
Caller Phone:	Not reported	Caller Extension:	Not reported
Notifier Name:	Not reported	Notifier Agency:	Not reported
Notifier Phone:	Not reported	Notifier Extension:	Not reported
PBS :	Not reported		
Spiller Contact:	Not reported	Spiller Phone:	Not reported
Spiller:	Not reported		

MAP FINDINGS

Map ID
 Direction
 Distance
 Distance (ft.)Site

EDR ID Number
 EPA ID Number

Database(s)

537 SACKETT STREET (Continued)

S102147383

Spiller Address: Not reported
 Spill Class: Known release with minimal potential for fire or hazard. DEC Response.
 Willing Responsible Party. Corrective action taken.
 Spill Closed Dt: 11/30/1993
 Spill Notifier: Other PBS Number: Not reported
 Cleanup Ceased: 11/30/1993
 Last Inspection: Not reported
 Cleanup Meets Standard: True
 Recommended Penalty: Penalty Not Recommended
 Spiller Cleanup Date: Not reported
 Enforcement Date: Not reported
 Investigation Complete: Not reported
 UST Involvement: False
 Spill Record Last Update: Not reported
 Is Updated: False
 Corrective Action Plan Submitted: Not reported
 Date Spill Entered In Computer Data File: 12/01/1993
 Date Region Sent Summary to Central Office: Not reported
 True Date : Not reported
 Tank Test:
 PBS Number: Not reported
 Tank Number: Not reported
 Test Method: Not reported
 Capacity of Failed Tank: Not reported
 Leak Rate Failed Tank: Not reported
 Gross Leak Rate: Not reported
 Material:
 Material Class Type: 1
 Quantity Spilled: 5
 Units: Gallons
 Unknown Qty Spilled: 5
 Quantity Recovered: 0
 Unknown Qty Recovered: False
 Material: #2 FUEL OIL
 Class Type: Petroleum
 Chem Abstract Service Number: #2 FUEL OIL
 Last Date: 12/07/1994
 Num Times Material Entry In File: 24464
 Remarks: OVER ORDERED - SPILL CONTAINED ON SIDE WALK - SPILL TEAM ENROUTE.
 DEC Remarks: Not reported

13

ADAMS BOOK CO. INC.
537 SACKETT ST.
BROOKLYN, NY 11217

UST U003764876
 N/A

PBS UST:
 PBS Number: 2-605467 CBS Number: Not reported
 SPDES Number: Not reported SWIS ID: 6101
 Operator: ADAMS BOOK CO.INC
 (800) 221-0909
 Emergency Contact: JIM MATTHEWS
 (718) 859-1391
 Total Tanks: 0
 Owner: ATS REALTY
 283 NEVINS ST.
 BROOKLYN, NY 11217
 (718) 875-5464
 Owner Type: Corporate/Commercial
 Owner Mark: First Owner

MAP FINDINGS

Map ID
 Direction
 Distance
 Distance (ft.)Site

EDR ID Number
 Database(s) EPA ID Number

ADAMS BOOK CO. INC. (Continued)

U003764876

Owner Subtype:	Not reported	Install Date:	Not reported
Mailing Address:	ADAMS BOOK CO. INC ATTN: JIM MATTHEWS 537 SACKETT ST BROOKLYN, NY 11210 (718) 875-5464	Product Stored:	NOS 1,2, OR 4 FUEL OIL
Tank Status:	Closed - In Place	Pipe Internal:	NONE
Capacity (gals):	7000	Pipe Type:	STEEL/IRON
Tank Location:	UNDERGROUND		
Tank Id:	001		
Tank Type:	Steel/carbon steel		
Tank Internal:	NONE		
Pipe Location:	Underground		
Tank External:	NONE		
Missing Data for Tank:	No Missing Data		
Pipe External:	NONE		
Second Containment:	NONE		
Leak Detection:	NONE		
Overfill Prot:	Vent Whistle	Dispenser:	Suction
Date Tested:	04/27/2001	Next Test Date:	Not reported
Date Closed:	05/01/2001	Test Method:	21
Deleted:	False	Updated:	True
Dead Letter:	False	Owner Screen:	No data missing
FAMT:	Fiscal amount for registration fee is correct		
Total Capacity:	0	Renewal Date:	Not reported
Tank Screen:	0	Federal ID:	Not reported
Renew Flag:	Renwal has not been printed	Facility Screen:	No data missing
Certification Flag:	False	Certification Date:	04/02/2001
Old PBS Number:	Not reported	Expiration Date:	03/23/2006
Inspected Date:	Not reported	Inspector:	Not reported
Inspection Result:	Not reported		
Lat/long:	Not reported		
Facility Type:	UTILITY		
Town or City:	NEW YORK CITY		
Town or City Code:	01		
County Code:	61		
Region:	2		

13

**CHATHAM CLEANERS INC
 280 NEVINS ST
 BROOKLYN, NY 11217**

**RCRIS-SQG 1000407106
 FINDS NYD981133747**

RCRIS:
 Owner: Not reported
 EPA ID: NYD981133747
 Contact: Not reported
 Classification: Small Quantity Generator
 TSDF Activities: Not reported

MAP FINDINGS

Map ID
 Direction
 Distance
 Distance (ft.)Site

EDR ID Number
 Database(s) EPA ID Number

CHATHAM CLEANERS INC (Continued)

1000407106

Violation Status: No violations found

NY MANIFEST

Additional detail is available in NY MANIFEST. Please contact your EDR Account Executive for more information.

FINDS:

Other Pertinent Environmental Activity Identified at Site:
 AIRS/AIRS Facility Subsystem (AIRS/AFS)
 Resource Conservation and Recovery Act Information system (RCRAINFO)

**13 NYCDOT BIN 2240270
 UNION ST BRIDGE OVER
 BROOKLYN, NY 11231**

**RCRIS-SQG 1001090370
 FINDS NYR000022079**

RCRIS:

Owner: NYCDOT
 (212) 788-2083
 EPA ID: NYR000022079
 Contact: JOHN ANZALONE
 (212) 788-2083

Classification: Small Quantity Generator
 TSDF Activities: Not reported

Violation Status: No violations found

NY MANIFEST

Additional detail is available in NY MANIFEST. Please contact your EDR Account Executive for more information.

FINDS:

Other Pertinent Environmental Activity Identified at Site:
 Resource Conservation and Recovery Act Information system (RCRAINFO)

**13 VACANT BUILDING
 450 UNION ST
 BROOKLYN, NY**

**NY Spills S105057992
 N/A**

SPILLS:

Spill Number: 0102612	Region of Spill: 2
Spill Date: 06/08/2001 10:00	Reported to Dept: 06/08/2001 10:24
ID: Not reported	
Date Call Received: Not reported	
Region Close Date : Not reported	
Material Spilled 1 :Not reported	Amount Spilled 1 : Not reported
Spill Cause: Unknown	Resource Affected: On Land
Water Affected: Not reported	Spill Source: Other Commercial/Industrial
Facility Contact: JAMES RIGNEY	Facility Tele: (718) 923-8003
Investigator: SANGESLAND	SWIS: 61
Caller Name: Not reported	Caller Agency: Not reported
Caller Phone: Not reported	Caller Extension: Not reported
Notifier Name: Not reported	Notifier Agency: Not reported
Notifier Phone: Not reported	Notifier Extension: Not reported
PBS : Not reported	
Spiller Contact: JAMES RIGNEY	Spiller Phone: (718) 923-8003
Spiller: VACANT BUILDING	
Spiller Address: 450 UNION ST BROOKLYN, NY	
Spill Class: Known release that creates potential for fire or hazard. DEC Response. Willing Responsible Party. Corrective action taken.	
Spill Closed Dt: Not Closed	

MAP FINDINGS

Map ID		EDR ID Number	
Direction		EPA ID Number	
Distance			
Distance (ft.)Site		Database(s)	

VACANT BUILDING (Continued)

S105057992

Spill Notifier: Other	PBS Number:	Not reported
Cleanup Ceased: Not reported		
Last Inspection: Not reported		
Cleanup Meets Standard: False		
Recommended Penalty: Penalty Not Recommended		
Spiller Cleanup Date: Not reported		
Enforcement Date: Not reported		
Investigation Complete: Not reported		
UST Involvement: False		
Spill Record Last Update: 07/16/2001		
Is Updated: False		
Corrective Action Plan Submitted: Not reported		
Date Spill Entered In Computer Data File: 06/08/2001		
Date Region Sent Summary to Central Office: Not reported		
True Date : Not reported		
Tank Test:		
PBS Number:	Not reported	
Tank Number:	Not reported	
Test Method:	Not reported	
Capacity of Failed Tank:	Not reported	
Leak Rate Failed Tank:	Not reported	
Gross Leak Rate:	Not reported	
Material:		
Material Class Type:	1	
Quantity Spilled:	0	
Units:	Gallons	
Unknown Qty Spilled:	No	
Quantity Recovered:	0	
Unknown Qty Recovered:	False	
Material:	#2 FUEL OIL	
Class Type:	Petroleum	
Chem Abstract Service Number:	#2 FUEL OIL	
Last Date:	12/07/1994	
Num Times Material Entry In File:	24464	
Remark:	CONTAMINATED SOIL FOUND AT LOCATION AFTER SOIL SAMPLES WERE TAKEN. PROPE RTY ACROSS ST FROM LOCATION IS AN OIL DEPOT.	
DEC Remarks:	7/16/2001 Testing was done. Borings along Union st. all samples were h igh Took water samples along union St. along Gowanas Canal and inside th e building all water samples were clean). Bayside Fuel is across the street from this site.	

**13 MANHOLE 2526
UNION ST/BOND ST
BROOKLYN, NY**

**NY Spills S104193529
N/A**

SPILLS:	
Spill Number: 9905323	Region of Spill: 2
Spill Date: 08/03/1999 09:35	Reported to Dept: 08/03/1999 10:46
ID: Not reported	
Date Call Received: Not reported	
Region Close Date : Not reported	
Material Spilled 1 :Not reported	Amount Spilled 1 : Not reported
Spill Cause: Equipment Failure	Resource Affected: On Land
Water Affected: Not reported	Spill Source: Other Commercial/Industrial
Facility Contact: CALLER	Facility Tele: () -
Investigator: O'CONNELL	SWIS: 61
Caller Name: Not reported	Caller Agency: Not reported
Caller Phone: Not reported	Caller Extension: Not reported
Notifier Name: Not reported	Notifier Agency: Not reported

MAP FINDINGS

Map ID
 Direction
 Distance
 Distance (ft.)Site

EDR ID Number
 EPA ID Number

Database(s)

MANHOLE 2526 (Continued)

S104193529

Notifier Phone:	Not reported	Notifier Extension:	Not reported
PBS :	Not reported		
Spiller Contact:	CALLER	Spiller Phone:	Not reported
Spiller:	CON ED		
Spiller Address:	4 IRVING PL MANHATTEN, NY 10003		
Spill Class:	Known release with minimal potential for fire or hazard. DEC Response. Willing Responsible Party. Corrective action taken.		
Spill Closed Dt:	Not Closed		
Spill Notifier:	Responsible Party	PBS Number:	Not reported
Cleanup Ceased:	Not reported		
Last Inspection:	Not reported		
Cleanup Meets Standard:	False		
Recommended Penalty:	Penalty Not Recommended		
Spiller Cleanup Date:	Not reported		
Enforcement Date:	Not reported		
Investigation Complete:	Not reported		
UST Involvement:	False		
Spill Record Last Update:	08/03/1999		
Is Updated:	False		
Corrective Action Plan Submitted:		Not reported	
Date Spill Entered In Computer Data File:	08/03/1999		
Date Region Sent Summary to Central Office:	Not reported		
True Date :	Not reported		
Tank Test:			
PBS Number:	Not reported		
Tank Number:	Not reported		
Test Method:	Not reported		
Capacity of Failed Tank:	Not reported		
Leak Rate Failed Tank:	Not reported		
Gross Leak Rate:	Not reported		
Material:			
Material Class Type:	1		
Quantity Spilled:	1		
Units:	Gallons		
Unknown Qty Spilled:	Yes		
Quantity Recovered:	0		
Unknown Qty Recovered:	False		
Material:	DIELECTRIC FLUID		
Class Type:	Petroleum		
Chem Abstract Service Number:	DIELECTRIC FLUID		
Last Date:	Not reported		
Num Times Material Entry In File:	41		
Remarks:	1qt on 100 gallons water. con ed 126006. samples.		
DEC Remarks:	Not reported		

This is the most recent NY SPILLS record for this site.

The NY SPILLS database may contain additional details for this site.
 Please click here or contact your EDR Account Executive for more information.

MAP FINDINGS

Map ID			EDR ID Number
Direction			
Distance			
Distance (ft.)	Site	Database(s)	EPA ID Number

13	THOMAS PAULSON & SON INC 450 UNION ST BROOKLYN, NY 11231	RCRIS-SQG FINDS	1000296296 NYD001263136
-----------	---	----------------------------------	--

RCRIS:

Owner: Not reported
 EPA ID: NYD001263136

Contact: Not reported

Classification: Small Quantity Generator
 TSDF Activities: Not reported

Violation Status: No violations found

FINDS:

Other Pertinent Environmental Activity Identified at Site:
 Resource Conservation and Recovery Act Information system (RCRAINFO)
 Toxic Chemical Release Inventory System (TRIS)

13	ADMIRAL METALS 270 NEVINS STREET BROOKLYN, NY 11217	UST AST	U000408644 N/A
-----------	--	--------------------------	---------------------------------

PBS UST:

PBS Number:	2-483001	CBS Number:	Not reported
SPDES Number:	Not reported	SWIS ID:	6101
Operator:	TOM FAILLA (718) 858-2808		
Emergency Contact:	HERBERT CHAVES (212) 349-5618		
Total Tanks:	1		
Owner:	NEVINS CANAL CORP 116 JOHN STREET, ROOM 312 NEW YORK, NY 10038 (212) 349-5618		
Owner Type:	Corporate/Commercial		
Owner Mark:	First Owner		
Owner Subtype:	Not reported		
Mailing Address:	NEVINS CANAL CORPORATION ATTN: HERBERT CHAVEZ 116 JOHN STREET, ROOM 312 NEW YORK, NY 10038 (212) 349-5618		
Tank Status:	Closed - Removed		
Capacity (gals):	5000		
Tank Location:	UNDERGROUND		
Tank Id:	001	Install Date:	Not reported
Tank Type:	Steel/carbon steel	Product Stored:	NOS 1,2, OR 4 FUEL OIL
Tank Internal:	Not reported	Pipe Internal:	Not reported
Pipe Location:	1	Pipe Type:	STEEL/IRON
Tank External:	Not reported		
Missing Data for Tank:	Minor Data Missing		
Pipe External:	Not reported		
Second Containment:	NONE		
Leak Detection:	NONE		
Overfill Prot:	2	Dispenser:	Suction
Date Tested:	10/01/1990	Next Test Date:	Not reported
Date Closed:	08/01/1998	Test Method:	HORNER
Deleted:	False	Updated:	True
Dead Letter:	False	Owner Screen:	Minor data missing
FAMT:	Fiscal amount for registration fee is correct		

MAP FINDINGS

Map ID
 Direction
 Distance
 Distance (ft.)Site

EDR ID Number
 EPA ID Number

Database(s)

ADMIRAL METALS (Continued)

U000408644

Total Capacity:	5000	Renewal Date:	Not reported
Tank Screen:	No data missing	Federal ID:	Not reported
Renew Flag:	Renwal has not been printed	Facility Screen:	No data missing
Certification Flag:	False	Certification Date:	09/29/2000
Old PBS Number:	Not reported	Expiration Date:	11/16/2005
Inspected Date:	Not reported	Inspector:	Not reported
Inspection Result:	Not reported		
Lat/long:	Not reported		
Facility Type:	MANUFACTURING		
Town or City:	NEW YORK CITY		
Town or City Code:	01		
County Code:	61		
Region:	2		
PBS AST:			
PBS Number:	2-483001	CBS Number:	Not reported
SPDES Number:	Not reported	SWIS Code:	6101
Federal ID:	Not reported	Previous PBS#:	Not reported
Facility Status:	1 - Active PBS facility, i.e. total capacity of the PBS tanks is greater than 1,100 gallons, regardless if Subpart 360-14 tanks exist or not at the facility.		
Facility Type:	MANUFACTURING		
Owner Type:	Corporate/Commercial		
Owner Sub Type:	Not reported		
Owner:	NEVINS CANAL CORP 116 JOHN STREET, ROOM 312 NEW YORK, NY 10038		
Owner Phone:	(212) 349-5618		
Facility Phone:	(718) 858-2808		
Operator:	TOM FAILLA		
Emergency Name:	HERBERT CHAVES		
Emergency Phone:	(212) 349-5618		
Total Tanks:	1		
Total Capacity:	5000		
Tank ID:	002		
Capacity (Gal):	5000		
Missing Data for Tank :	No data missing		
Tank Location:	ABOVEGROUND		
Product Stored:	NOS 1,2, OR 4 FUEL OIL		
Tank Type:	Steel/carbon steel		
Install Date:	08/01/1998		
Tank Internal:	NONE		
Tank External:	NONE/PAINTED/ASPHALT COATING		
Tank Containment:	VAULT/NONE		
Pipe Type:	STEEL/IRON		
Pipe Location:	Aboveground		
Pipe Internal:	NONE		
Pipe External:	NONE/NONE		
Leak Detection:	NONE/NONE		
Overfill Protection:	Product Level Gauge, Vent Whistle		
Dispenser Method:	Suction		
Date Tested:	/ /	Next Test Date:	/ /
Date Closed:	/ /	Test Method:	Not reported
Updated:	True	Deleted:	False
Date Inspected:	Not reported	Inspector:	Not reported
Result of Inspection:	Not reported		
Mailing Name:	NEVINS CANAL CORPORATION		
Mailing Address:	116 JOHN STREET, ROOM 312 NEW YORK, NY 10038		

MAP FINDINGS

Map ID
 Direction
 Distance
 Distance (ft.)Site

EDR ID Number
 EPA ID Number

Database(s)

ADMIRAL METALS (Continued)

U000408644

Mailing Contact: HERBERT CHAVEZ
 Mailing Telephone: (212) 349-5618
 Owner Mark: First Owner
 Certification Flag: False
 Renew Flag: False
 Lat/Long: Not reported
 Dead Letter: False
 Facility Screen: No data missing
 Owner Screen: Minor data missing
 Tank Screen: No data missing
 Town or City: NEW YORK CITY
 Town or City Code: 01
 County Code: 61
 Region: 2
 Expiration Date: 11/16/2005
 Certification Date: 09/29/2000
 Renew Date: / /
 Fiscal Amount for Registration Fee is Correct: True

13

**T E CONKLIN BRASS&COPPER CO,IN
 270 NEVINS STREET
 BKLN, NY 11217**

**UST 1000551031
 N/A**

PBS UST:
 PBS Number: 2-349216
 SPDES Number: Not reported
 Operator: T E CONKLIN BRASS&COPPER CO,IN
 (718) 643-6360
 Emergency Contact: THOMAS FAILLA
 (516) 536-4568
 Total Tanks: 0
 Owner: NEVINS CANAL CORP
 116 JOHN ST RM 312
 NEW YORK, NY 10038
 (212) 349-5618
 Owner Type: Not reported
 Owner Mark: First Owner
 Owner Subtype: Not reported
 Mailing Address: NEVINS CANAL CORP
 116 JOHN ST RM 312
 NEW YORK, NY 10038
 (212) 349-5618
 Tank Status: Closed - In Place
 Capacity (gals): 550
 Tank Location: UNDERGROUND
 Tank Id: 001
 Tank Type: Steel/carbon steel
 Tank Internal: Not reported
 Pipe Location: 2
 Tank External: Not reported
 Missing Data for Tank: Minor Data Missing
 Pipe External: Not reported
 Second Containment: NONE
 Leak Detection: NONE
 Overfill Prot: Product Level Gauge
 Date Tested: Not reported
 Date Closed: 04/01/1993
 Deleted: False
 Dead Letter: False
 FAMT: Fiscal amount for registration fee is correct
 Total Capacity: 0
 Tank Screen: 0
 CBS Number: Not reported
 SWIS ID: 6101
 Install Date: Not reported
 Product Stored: DIESEL
 Pipe Internal: Not reported
 Pipe Type: GALVANIZED STEEL
 Dispenser: Suction
 Next Test Date: Not reported
 Test Method: Not reported
 Updated: True
 Owner Screen: Minor data missing
 Renewal Date: Not reported
 Federal ID: Not reported

MAP FINDINGS

Map ID
 Direction
 Distance
 Distance (ft.)Site

EDR ID Number
 EPA ID Number

Database(s)

T E CONKLIN BRASS&COPPER CO,IN (Continued)

1000551031

Renew Flag:	Renwal has not been printed	Facility Screen:	Minor data missing
Certification Flag:	False	Certification Date:	05/19/1988
Old PBS Number:	Not reported	Expiration Date:	05/19/1993
Inspected Date:	Not reported	Inspector:	Not reported
Inspection Result:	Not reported		
Lat/long:	Not reported		
Facility Type:	Not reported		
Town or City:	NEW YORK CITY		
Town or City Code:	01		
County Code:	61		
Region:	2		
PBS Number:	2-349216	CBS Number:	Not reported
SPDES Number:	Not reported	SWIS ID:	6101
Operator:	T E CONKLIN BRASS&COPPER CO,IN (718) 643-6360		
Emergency Contact:	THOMAS FAILLA (516) 536-4568		
Total Tanks:	0		
Owner:	NEVINS CANAL CORP 116 JOHN ST RM 312 NEW YORK, NY 10038 (212) 349-5618		
Owner Type:	Not reported		
Owner Mark:	First Owner		
Owner Subtype:	Not reported		
Mailing Address:	NEVINS CANAL CORP 116 JOHN ST RM 312 NEW YORK, NY 10038 (212) 349-5618		
Tank Status:	Closed - In Place		
Capacity (gals):	550		
Tank Location:	UNDERGROUND		
Tank Id:	002		
Tank Type:	Steel/carbon steel	Install Date:	Not reported
Tank Internal:	Not reported	Product Stored:	DIESEL
Pipe Location:	2	Pipe Internal:	Not reported
Tank External:	Not reported	Pipe Type:	GALVANIZED STEEL
Missing Data for Tank:	Minor Data Missing		
Pipe External:	Not reported		
Second Containment:	NONE		
Leak Detection:	NONE		
Overfill Prot:	Product Level Gauge	Dispenser:	Suction
Date Tested:	Not reported	Next Test Date:	Not reported
Date Closed:	04/01/1993	Test Method:	Not reported
Deleted:	False	Updated:	True
Dead Letter:	False	Owner Screen:	Minor data missing
FAMT:	Fiscal amount for registration fee is correct		
Total Capacity:	0		
Tank Screen:	0		
Renew Flag:	Renwal has not been printed	Renewal Date:	Not reported
Certification Flag:	False	Federal ID:	Not reported
Old PBS Number:	Not reported	Facility Screen:	Minor data missing
Inspected Date:	Not reported	Certification Date:	05/19/1988
Inspection Result:	Not reported	Expiration Date:	05/19/1993
Lat/long:	Not reported	Inspector:	Not reported
Facility Type:	Not reported		

MAP FINDINGS

Map ID
 Direction
 Distance
 Distance (ft.)Site

EDR ID Number
 EPA ID Number

Database(s)

T E CONKLIN BRASS&COPPER CO,IN (Continued)

1000551031

Town or City:	NEW YORK CITY		
Town or City Code:	01		
County Code:	61		
Region:	2		
PBS Number:	2-349216	CBS Number:	Not reported
SPDES Number:	Not reported	SWIS ID:	6101
Operator:	T E CONKLIN BRASS&COPPER CO,IN (718) 643-6360		
Emergency Contact:	THOMAS FAILLA (516) 536-4568		
Total Tanks:	0		
Owner:	NEVINS CANAL CORP 116 JOHN ST RM 312 NEW YORK, NY 10038 (212) 349-5618		
Owner Type:	Not reported		
Owner Mark:	First Owner		
Owner Subtype:	Not reported		
Mailing Address:	NEVINS CANAL CORP 116 JOHN ST RM 312 NEW YORK, NY 10038 (212) 349-5618		
Tank Status:	Closed - In Place		
Capacity (gals):	550		
Tank Location:	UNDERGROUND		
Tank Id:	003	Install Date:	Not reported
Tank Type:	Steel/carbon steel	Product Stored:	UNLEADED GASOLINE
Tank Internal:	Not reported	Pipe Internal:	Not reported
Pipe Location:	2	Pipe Type:	GALVANIZED STEEL
Tank External:	Not reported		
Missing Data for Tank:	Minor Data Missing		
Pipe External:	Not reported		
Second Containment:	NONE		
Leak Detection:	NONE		
Overfill Prot:	Product Level Gauge	Dispenser:	Suction
Date Tested:	Not reported	Next Test Date:	Not reported
Date Closed:	04/01/1993	Test Method:	Not reported
Deleted:	False	Updated:	True
Dead Letter:	False	Owner Screen:	Minor data missing
FAMT:	Fiscal amount for registration fee is correct		
Total Capacity:	0	Renewal Date:	Not reported
Tank Screen:	0	Federal ID:	Not reported
Renew Flag:	Renewal has not been printed	Facility Screen:	Minor data missing
Certification Flag:	False	Certification Date:	05/19/1988
Old PBS Number:	Not reported	Expiration Date:	05/19/1993
Inspected Date:	Not reported	Inspector:	Not reported
Inspection Result:	Not reported		
Lat/long:	Not reported		
Facility Type:	Not reported		
Town or City:	NEW YORK CITY		
Town or City Code:	01		
County Code:	61		
Region:	2		

MAP FINDINGS

Map ID			EDR ID Number
Direction			
Distance			
Distance (ft.)Site		Database(s)	EPA ID Number

T E CONKLIN BRASS&COPPER CO,IN (Continued)

1000551031

**13 ADMIRAL METALS FORMERLY T E CONKLIN
270 NEVINS ST.
BROOKLYN, NY 11217**

**FINDS 1004571340
110001571950**

FINDS:

Other Pertinent Environmental Activity Identified at Site:
Integrated Compliance Information System (ICIS)

**13 510 SACKETT ST/BKLYN
510 SACKET STREET
NEW YORK CITY, NY**

**NY Spills S103560346
N/A**

SPILLS:

Spill Number: 9011318	Region of Spill: 2
Spill Date: 01/25/1991 16:00	Reported to Dept: 01/25/1991 16:34
ID: Not reported	
Date Call Received: Not reported	
Region Close Date : Not reported	
Material Spilled 1 :Not reported	Amount Spilled 1 : Not reported
Spill Cause: Other	Resource Affected: Surface Water
Water Affected: GOWANUS CANAL	Spill Source: Vessel
Facility Contact: Not reported	Facility Tele: Not reported
Investigator: SIGONA	SWIS: 61
Caller Name: Not reported	Caller Agency: Not reported
Caller Phone: Not reported	Caller Extension: Not reported
Notifier Name: Not reported	Notifier Agency: Not reported
Notifier Phone: Not reported	Notifier Extension: Not reported
PBS : Not reported	
Spiller Contact: Not reported	Spiller Phone: Not reported
Spiller: TANK BARGE-GOWANUS TRADER	
Spiller Address: Not reported	
Spill Class: Not reported	
Spill Closed Dt: 01/26/1991	
Spill Notifier: Federal Government	PBS Number: Not reported
Cleanup Ceased: 01/26/1991	
Last Inspection: Not reported	
Cleanup Meets Standard: True	
Recommended Penalty: Penalty Not Recommended	
Spiller Cleanup Date: Not reported	
Enforcement Date: Not reported	
Investigation Complete: Not reported	
UST Involvement: False	
Spill Record Last Update: Not reported	
Is Updated: False	
Corrective Action Plan Submitted: Not reported	
Date Spill Entered In Computer Data File: 02/08/1991	
Date Region Sent Summary to Central Office: Not reported	
True Date : Not reported	
Tank Test:	
PBS Number: Not reported	
Tank Number: Not reported	

MAP FINDINGS

Map ID
 Direction
 Distance
 Distance (ft.)Site

EDR ID Number
 EPA ID Number

Database(s)

510 SACKETT ST/BKLYN (Continued)

S103560346

Test Method: Not reported
 Capacity of Failed Tank: Not reported
 Leak Rate Failed Tank: Not reported
 Gross Leak Rate: Not reported
 Material:
 Material Class Type: 1
 Quantity Spilled: 20
 Units: Gallons
 Unknown Qty Spilled: 20
 Quantity Recovered: 0
 Unknown Qty Recovered: False
 Material: #2 FUEL OIL
 Class Type: Petroleum
 Chem Abstract Service Number: #2 FUEL OIL
 Last Date: 12/07/1994
 Num Times Material Entry In File: 24464
 Remark: HOLE IN ONE OF THE COMPARTMENTS OF THE BARGE,HOLE BELOW WATERLINE, PR
 ODUCT RELEASED IS APPROX 25GAL,BOOMS SORBENT PADS ARE IN PLACE, LEAK
 STOPPED BY PUMPING OUT THE LEAKING COMPARTMENT.
 DEC Remarks: 01/26/91: NYCFD,USCG NYSDEC RESPONDED TO SPILL,CLEAN UP SITUATION UN
 DER CONTROL.

13

**280 DOUGLAS STREET
 280 DOUGLAS STREET
 BROOKLYN, NY**

**NY Spills S102147326
 N/A**

SPILLS:

Spill Number: 9415539
 Spill Date: 02/28/1995 10:00
 ID: Not reported
 Date Call Received: Not reported
 Region Close Date : Not reported
 Material Spilled 1 :Not reported
 Spill Cause: Equipment Failure
 Water Affected: Not reported
 Facility Contact: Not reported
 Investigator: TIBBE
 Caller Name: Not reported
 Caller Phone: Not reported
 Notifier Name: Not reported
 Notifier Phone: Not reported
 PBS : Not reported
 Spiller Contact: Not reported
 Spiller: WHALECO
 Spiller Address: Not reported
 Spill Class: Known release with minimal potential for fire or hazard. DEC Response.
 Willing Responsible Party. Corrective action taken.
 Spill Closed Dt: 02/28/1995
 Spill Notifier: Federal Government
 Cleanup Ceased: 02/28/1995
 Last Inspection: Not reported
 Cleanup Meets Standard: True
 Recommended Penalty: Penalty Not Recommended
 Spiller Cleanup Date: Not reported
 Enforcement Date: Not reported
 Investigation Complete: Not reported
 UST Involvement: False
 Spill Record Last Update: Not reported
 Is Updated: False

Region of Spill: 2
 Reported to Dept: 02/28/1995 13:00
 Amount Spilled 1 : Not reported
 Resource Affected: On Land
 Spill Source: Unknown
 Facility Tele: (718) 852-7000
 SWIS: 61
 Caller Agency: Not reported
 Caller Extension: Not reported
 Notifier Agency: Not reported
 Notifier Extension: Not reported
 Spiller Phone: Not reported
 PBS Number: Not reported

MAP FINDINGS

Map ID
 Direction
 Distance
 Distance (ft.)Site

EDR ID Number
 EPA ID Number

Database(s)

280 DOUGLAS STREET (Continued)

S102147326

Corrective Action Plan Submitted: Not reported
 Date Spill Entered In Computer Data File: 04/20/1995
 Date Region Sent Summary to Central Office: Not reported
 True Date : Not reported
 Tank Test:
 PBS Number: Not reported
 Tank Number: Not reported
 Test Method: Not reported
 Capacity of Failed Tank: Not reported
 Leak Rate Failed Tank: Not reported
 Gross Leak Rate: Not reported
 Material:
 Material Class Type: 1
 Quantity Spilled: 40
 Units: Gallons
 Unknown Qty Spilled: 40
 Quantity Recovered: 0
 Unknown Qty Recovered: False
 Material: DIESEL
 Class Type: Petroleum
 Chem Abstract Service Number: DIESEL
 Last Date: 07/28/1994
 Num Times Material Entry In File: 10625
 Remarks: VENT LINE OVERFILLED DUE TO BAD GAUGE
 DEC Remarks: Not reported

This is the most recent NY SPILLS record for this site.

The NY SPILLS database may contain additional details for this site.
 Please click here or contact your EDR Account Executive for more information.

13

**280 DOUGLAS ST
 280 DOUGLAS ST
 BROOKLYN, NY**

**LTANKS S101341149
 NY Spills N/A**

SPILLS:

Spill Number: 9415530	Region of Spill: 2
Spill Date: 02/28/1995 10:30	Reported to Dept: 02/28/1995 10:48
ID: Not reported	
Date Call Received: Not reported	
Region Close Date : Not reported	
Material Spilled 1 :Not reported	Amount Spilled 1 : Not reported
Spill Cause: Equipment Failure	Resource Affected: On Land
Water Affected: Not reported	Spill Source: Other Commercial/Industrial
Facility Contact: Not reported	Facility Tele: (718) 852-7000
Investigator: TIBBE	SWIS: 61
Caller Name: Not reported	Caller Agency: Not reported
Caller Phone: Not reported	Caller Extension: Not reported
Notifier Name: Not reported	Notifier Agency: Not reported
Notifier Phone: Not reported	Notifier Extension: Not reported
PBS : Not reported	
Spiller Contact: Not reported	Spiller Phone: Not reported
Spiller: WHALECO FUEL	
Spiller Address: 1 COFFEY ST BROOKLYN, NEW YORK 11231	
Spill Class: Known release with minimal potential for fire or hazard. DEC Response. Willing Responsible Party. Corrective action taken.	
Spill Closed Dt: 03/01/1995	
Spill Notifier: Responsible Party	PBS Number: Not reported

MAP FINDINGS

Map ID
 Direction
 Distance
 Distance (ft.)Site

EDR ID Number
 EPA ID Number

Database(s)

280 DOUGLAS ST (Continued)

S101341149

Cleanup Ceased: 03/01/1995
 Last Inspection: Not reported
 Cleanup Meets Standard: True
 Recommended Penalty: Penalty Not Recommended
 Spiller Cleanup Date: Not reported
 Enforcement Date: Not reported
 Investigation Complete: Not reported
 UST Involvement: False
 Spill Record Last Update: Not reported
 Is Updated: False
 Corrective Action Plan Submitted: Not reported
 Date Spill Entered In Computer Data File: 04/20/1995
 Date Region Sent Summary to Central Office: Not reported
 True Date : Not reported
 Tank Test:
 PBS Number: Not reported
 Tank Number: Not reported
 Test Method: Not reported
 Capacity of Failed Tank: Not reported
 Leak Rate Failed Tank: Not reported
 Gross Leak Rate: Not reported

Material:
 Material Class Type: 1
 Quantity Spilled: 40
 Units: Gallons
 Unknown Qty Spilled: 40
 Quantity Recovered: 40
 Unknown Qty Recovered: False
 Material: DIESEL
 Class Type: Petroleum
 Chem Abstract Service Number: DIESEL
 Last Date: 07/28/1994
 Num Times Material Entry In File: 10625

Remark: BAD GAUGE WHEN FILLING - PRODUCT VENTED ONTO THE ROOF OF THE BUILDING.
 7-10 PEOPLE FROM WHALECO FUEL THERE NOW TO CLEAN UP. PETROLEEUM TANK C
 LEANERS WAS UP ON ROOF.

DEC Remarks: Not reported

LTANKS:

Spill Number: 9410669	Region of Spill: 2
Spill Date: 11/10/1994 12:20	Reported to Dept: 11/10/1994 12:24
ID: Not reported	Date Call Received: Not reported
Material Spilled 1 : Not reported	Amount Spilled 1 : Not reported
Region Close Dt : Not reported	
Resource Affectd: On Land	
Spill Cause: Tank Test Failure	Spill Source: Other Commercial/Industrial
Water Affected: Not reported	Facility Tele: (610) 775-6471
Facility Contact: Not reported	SWIS: 61
Investigator: MILLER	Caller Agency: Not reported
Caller Name: Not reported	Caller Extension: Not reported
Caller Phone: Not reported	Notifier Agency: Not reported
Notifier Name: Not reported	Notifier Extension: Not reported
Notifier Phone: Not reported	
PBS : Not reported	
Spiller Contact: Not reported	Spiller Phone: Not reported
Spiller: PENSKE TRUCK	
Spiller Address: Not reported	

MAP FINDINGS

Map ID
 Direction
 Distance
 Distance (ft.)Site

EDR ID Number
 Database(s) EPA ID Number

280 DOUGLAS ST (Continued)

S101341149

Spill Class: Known release with minimal potential for fire or hazard. DEC Response. Willing Responsible Party. Corrective action taken.
 Spill Closed Dt: 03/10/1995
 Spill Notifier: Tank Tester PBS Number: Not reported
 Cleanup Ceased: 03/10/1995
 Last Inspection: Not reported
 Cleanup Meets Standard: True
 Recommended Penalty: Penalty Not Recommended
 Spiller Cleanup Date: Not reported
 Enforcement Date: Not reported
 Investigation Complete: Not reported
 UST Involvement: False
 Spill Record Last Update: 04/17/1995
 Is Updated: False
 Corrective Action Plan Submitted: Not reported
 True Date : Not reported
 Date Spill Entered In Computer Data File: 12/08/1994
 Date Region Sent Summary to Central Office: Not reported
 Tank Test:
 PBS Number: Not reported
 Tank Number: Not reported
 Test Method: Not reported
 Capacity of Failed Tank: 0
 Leak Rate Failed Tank: 0.00
 Gross Leak Rate: Not reported
 Material:
 Material Class Type: 1
 Quantity Spilled: -1
 Units: Not reported
 Unknown Qty Spilled: -1
 Quantity Recovered: 0
 Unknown Qty Recovered: True
 Material: WASTE OIL
 Class Type: Petroleum
 Chem Abstract Service Number: WASTE OIL
 Last Date: 09/27/1994
 Num Times Material Entry In File: 9509
 DEC Remarks: Not reported
 Spill Cause: TO EX-TANK AFTER PUMPING OUT

13

**RYDER TRUCK RENTAL INC
 280 DOUGLAS ST
 BROOKLYN, NY 11217**

**RCRIS-SQG 1004756768
 FINDS NYD981567431**

RCRIS:
 Owner: 280 INC
 (516) 239-5831
 EPA ID: NYD981567431
 Contact: Not reported
 Classification: Conditionally Exempt Small Quantity Generator
 TSDF Activities: Not reported

MAP FINDINGS

Map ID
 Direction
 Distance
 Distance (ft.)Site

EDR ID Number
 EPA ID Number

Database(s)

RYDER TRUCK RENTAL INC (Continued)

1004756768

Violation Status: No violations found

NY MANIFEST

Additional detail is available in NY MANIFEST. Please contact your EDR Account Executive for more information.

FINDS:

Other Pertinent Environmental Activity Identified at Site:
 Resource Conservation and Recovery Act Information system (RCRAINFO)

13

**RYDER TRUCK RENTAL, INC.
 280 DOUGLAS STREET
 BROOKLYN, NY 11217**

**UST U003030983
 N/A**

PBS UST:

PBS Number:	2-333352	CBS Number:	Not reported
SPDES Number:	Not reported	SWIS ID:	6101
Operator:	JERRY GASPARRINI (718) 694-9873		
Emergency Contact:	JERRY GASPARRINI (718) 694-9873		

Total Tanks: 0
 Owner: RYDER TRUCK RENTAL, INC.
 405A OAKWOOD ROAD
 HUNTINGTON STATION, NY 11746
 (516) 271-8686

Owner Type: Corporate/Commercial
 Owner Mark: Third Owner
 Owner Subtype: Not reported
 Mailing Address: RYDER TRUCK RENTAL, INC.
 ATTN: JERRY GASPARRINI
 280 DOUGLAS STREET
 BROOKLYN, NY 11217
 (718) 694-9873

Tank Status: Closed - In Place
 Capacity (gals): 4000
 Tank Location: UNDERGROUND

Tank Id:	001	Install Date:	04/01/1984
Tank Type:	Steel/carbon steel	Product Stored:	DIESEL
Tank Internal:	NONE	Pipe Internal:	NONE
Pipe Location:	Underground	Pipe Type:	STEEL/IRON

Tank External: NONE/NONE
 Missing Data for Tank: No Missing Data
 Pipe External: NONE/NONE
 Second Containment: NONE/NONE
 Leak Detection: NONE/NONE

Overfill Prot:	None	Dispenser:	Suction
Date Tested:	12/01/1994	Next Test Date:	Not reported
Date Closed:	04/01/1998	Test Method:	TANKOLOGY [VACUTECT]
Deleted:	False	Updated:	True
Dead Letter:	False	Owner Screen:	No data missing

FAMT:	Fiscal amount for registration fee is correct	Renewal Date:	Not reported
Total Capacity:	0	Federal ID:	Not reported
Tank Screen:	0	Facility Screen:	No data missing
Renew Flag:	Renwal has not been printed	Certification Date:	02/07/1996

Certification Flag:	False	Expiration Date:	11/17/2000
Old PBS Number:	Not reported	Inspector:	Not reported
Inspected Date:	Not reported		
Inspection Result:	Not reported		
Lat/long:	Not reported		

MAP FINDINGS

Map ID
 Direction
 Distance
 Distance (ft.)Site

EDR ID Number
 EPA ID Number

Database(s)

RYDER TRUCK RENTAL, INC. (Continued)

U003030983

Facility Type: TRUCKING/TRANSPORTATION
 Town or City: NEW YORK CITY
 Town or City Code: 01
 County Code: 61
 Region: 2

PBS OWNHIST

Operator: HERTZ-PENSKE TRUCK LEASING
 Emergency: JOSEPH GAGLIARDI
 Emergency Tel: (201) 838-5531 Old PBSNO: Not reported

Facility Type: Not reported
 Facility Owner: DAILY NEWS GARAGE
 Facility Address: 280 DOUGLASS ST
 BKLYN, NY 11217

Inspector: Not reported Inspect Date: Not reported
 Insp Result: Not reported Federal ID: Not reported

Owner: NEW YORK NEWS INC
 Owner Tel: (212) 210-2937 Owner Type: Not reported

Owner Subtype: Not reported
 Mail Address: NEW YORK NEWS INC
 220 E 42ND ST
 NY, NY 10017
 Not reported
 (212) 210-2937

Owner Mark: First Owner
 Certify Date: 10/02/1992 Expiration: 10/02/1992

Total Capacity (Gal): 25000
 CBS Registration Num : Not reported
 SPDES Number: Not reported
 Lat/Long : Not reported
 County Facility: 6101
 Facility Phone : (718) 230-7367
 Num of Active Tanks : 6
 Facility Owner: NEW YORK NEWS INC
 Facility Address: 220 E 42ND ST

NY, NY 10017
 Owner Phone: (212) 210-2937
 Facility Status: 1
 Certificate Needs Printed : False
 Renewal Printed : False
 Pre-printed Renewal Form Last Printed : Not reported
 Fiscal Amt For Registration Fee Pbsrect: True
 Dt Ownership Transfer Occurr in Computer : 10/08/1993
 Facility Record Updated: True

Operator: PENSKE TRUCK LEASING
 Emergency: DANIEL JEADER
 Emergency Tel: (718) 797-4091 Old PBSNO: Not reported

Facility Type: TRUCKING/TRANSPORTATION
 Facility Owner: DAILY NEWS GARAGE
 Facility Address: 280 DOUGLASS ST
 280 DOUGLASS ST
 BKLYN, NY 11217

Inspector: Not reported Inspect Date: Not reported
 Insp Result: Not reported Federal ID: 58-1899638

Owner: MAXWELL NEWS PAPERS INC.
 Owner Tel: (212) 210-6310 Owner Type: Not reported

MAP FINDINGS

Map ID
 Direction
 Distance
 Distance (ft.)Site

EDR ID Number
 EPA ID Number

Database(s)

RYDER TRUCK RENTAL, INC. (Continued)

U003030983

Owner Subtype: Not reported
 Mail Address: MAXWELL NEWS PAPERS, INC.
 220 EAST 42ND STREET
 ROOM 800
 NEW YORK, NY 10017
 JAY SWARDENSKI, SR. V-P
 (212) 210-6510
 Owner Mark: Second Owner
 Certify Date: 10/08/1998 Expiration: 10/08/1998
 Total Capacity (Gal): 25000
 CBS Registration Num : Not reported
 SPDES Number: Not reported
 Lat/Long : Not reported
 County Facility: 6101
 Facility Phone : (718) 797-4091
 Num of Active Tanks : 6
 Facility Owner: MAXWELL NEWS PAPERS INC.
 Facility Address: 220 EAST 42ND STREET, ROOM 800
 NEW YORK, NY 10017
 Owner Phone: (212) 210-6310
 Facility Status: 1
 Certificate Needs Printed : False
 Renewal Printed : False
 Pre-printed Renewal Form Last Printed : Not reported
 Fiscal Amt For Registration Fee Pbsrect: True
 Dt Ownership Transfer Occurr in Computer : 11/17/1995
 Facility Record Updated: True
 PBS Number: 2-333352 CBS Number: Not reported
 SPDES Number: Not reported SWIS ID: 6101
 Operator: JERRY GASPARRINI
 (718) 694-9873
 Emergency Contact: JERRY GASPARRINI
 (718) 694-9873
 Total Tanks: 0
 Owner: RYDER TRUCK RENTAL, INC.
 405A OAKWOOD ROAD
 HUNTINGTON STATION, NY 11746
 (516) 271-8686
 Owner Type: Corporate/Commercial
 Owner Mark: Third Owner
 Owner Subtype: Not reported
 Mailing Address: RYDER TRUCK RENTAL, INC.
 ATTN: JERRY GASPARRINI
 280 DOUGLAS STREET
 BROOKLYN, NY 11217
 (718) 694-9873
 Tank Status: Closed - In Place
 Capacity (gals): 4000
 Tank Location: UNDERGROUND
 Tank Id: 002 Install Date: 04/01/1984
 Tank Type: Steel/carbon steel Product Stored: DIESEL
 Tank Internal: NONE Pipe Internal: NONE
 Pipe Location: Underground Pipe Type: STEEL/IRON
 Tank External: NONE/NONE
 Missing Data for Tank: No Missing Data

MAP FINDINGS

Map ID
 Direction
 Distance
 Distance (ft.)Site

EDR ID Number
 EPA ID Number

Database(s)

RYDER TRUCK RENTAL, INC. (Continued)

U003030983

Pipe External:	NONE/NONE	Dispenser:	Suction
Second Containment:	NONE/NONE	Next Test Date:	Not reported
Leak Detection:	NONE/NONE	Test Method:	TANK AUDITOR
Overfill Prot:	None	Updated:	True
Date Tested:	03/01/1995	Owner Screen:	No data missing
Date Closed:	04/01/1998	Fiscal amount for registration fee is correct	
Deleted:	False	Renewal Date:	Not reported
Dead Letter:	False	Federal ID:	Not reported
FAMT:	Fiscal amount for registration fee is correct	Facility Screen:	No data missing
Total Capacity:	0	Certification Date:	02/07/1996
Tank Screen:	0	Expiration Date:	11/17/2000
Renew Flag:	Renwal has not been printed	Inspector:	Not reported
Certification Flag:	False		
Old PBS Number:	Not reported		
Inspected Date:	Not reported		
Inspection Result:	Not reported		
Lat/long:	Not reported		
Facility Type:	TRUCKING/TRANSPORTATION		
Town or City:	NEW YORK CITY		
Town or City Code:	01		
County Code:	61		
Region:	2		

PBS OWNHIST

Operator:	HERTZ-PENSKE TRUCK LEASING		
Emergency:	JOSEPH GAGLIARDI		
Emergency Tel:	(201) 838-5531	Old PBSNO:	Not reported
Facility Type:	Not reported		
Facility Owner:	DAILY NEWS GARAGE		
Facility Address:	280 DOUGLASS ST BKLYN, NY 11217		
Inspector:	Not reported	Inspect Date:	Not reported
Insp Result:	Not reported	Federal ID:	Not reported
Owner:	NEW YORK NEWS INC		
Owner Tel:	(212) 210-2937	Owner Type:	Not reported
Owner Subtype:	Not reported		
Mail Address:	NEW YORK NEWS INC 220 E 42ND ST NY, NY 10017 Not reported (212) 210-2937		
Owner Mark:	First Owner		
Certify Date:	10/02/1992	Expiration:	10/02/1992
Total Capacity (Gal):	25000		
CBS Registration Num :	Not reported		
SPDES Number:	Not reported		
Lat/Long :	Not reported		
County Facility:	6101		
Facility Phone :	(718) 230-7367		
Num of Active Tanks :	6		
Facility Owner:	NEW YORK NEWS INC		
Facility Address:	220 E 42ND ST NY, NY 10017		
Owner Phone:	(212) 210-2937		
Facility Status:	1		
Certificate Needs Printed :	False		
Renewal Printed :	False		

MAP FINDINGS

Map ID
 Direction
 Distance
 Distance (ft.)Site

EDR ID Number
 EPA ID Number

Database(s)

RYDER TRUCK RENTAL, INC. (Continued)

U003030983

Pre-printed Renewal Form Last Printed : Not reported
 Fiscal Amt For Registration Fee Pbsrect: True
 Dt Ownership Transfer Occurr in Computer : 10/08/1993
 Facility Record Updated: True

Operator: PENSKE TRUCK LEASING
 Emergency: DANIEL JEADER
 Emergency Tel: (718) 797-4091 Old PBSNO: Not reported
 Facility Type: TRUCKING/TRANSPORTATION
 Facility Owner: DAILY NEWS GARAGE
 Facility Address: 280 DOUGLASS ST
 280 DOUGLASS ST
 BKLYN, NY 11217

Inspector: Not reported Inspect Date: Not reported
 Insp Result: Not reported Federal ID: 58-1899638
 Owner: MAXWELL NEWS PAPERS INC.
 Owner Tel: (212) 210-6310 Owner Type: Not reported
 Owner Subtype: Not reported
 Mail Address: MAXWELL NEWS PAPERS, INC.
 220 EAST 42ND STREET
 ROOM 800
 NEW YORK, NY 10017
 JAY SWARDENSKI, SR. V-P
 (212) 210-6510

Owner Mark: Second Owner
 Certify Date: 10/08/1998 Expiration: 10/08/1998
 Total Capacity (Gal): 25000
 CBS Registration Num : Not reported
 SPDES Number: Not reported
 Lat/Long : Not reported
 County Facility: 6101
 Facility Phone : (718) 797-4091
 Num of Active Tanks : 6
 Facility Owner: MAXWELL NEWS PAPERS INC.
 Facility Address: 220 EAST 42ND STREET, ROOM 800
 NEW YORK, NY 10017

Owner Phone: (212) 210-6310
 Facility Status: 1
 Certificate Needs Printed : False
 Renewal Printed : False
 Pre-printed Renewal Form Last Printed : Not reported
 Fiscal Amt For Registration Fee Pbsrect: True
 Dt Ownership Transfer Occurr in Computer : 11/17/1995
 Facility Record Updated: True

PBS Number: 2-333352 CBS Number: Not reported
 SPDES Number: Not reported SWIS ID: 6101
 Operator: JERRY GASPARRINI
 (718) 694-9873
 Emergency Contact: JERRY GASPARRINI
 (718) 694-9873
 Total Tanks: 0
 Owner: RYDER TRUCK RENTAL, INC.
 405A OAKWOOD ROAD
 HUNTINGTON STATION, NY 11746
 (516) 271-8686

MAP FINDINGS

Map ID
 Direction
 Distance
 Distance (ft.)Site

EDR ID Number
 EPA ID Number

Database(s)

RYDER TRUCK RENTAL, INC. (Continued)

U003030983

Owner Type:	Corporate/Commercial		
Owner Mark:	Third Owner		
Owner Subtype:	Not reported		
Mailing Address:	RYDER TRUCK RENTAL, INC. ATTN: JERRY GASPARRINI 280 DOUGLAS STREET BROOKLYN, NY 11217 (718) 694-9873		
Tank Status:	Closed - In Place		
Capacity (gals):	4000		
Tank Location:	UNDERGROUND		
Tank Id:	003	Install Date:	04/01/1984
Tank Type:	Steel/carbon steel	Product Stored:	DIESEL
Tank Internal:	NONE	Pipe Internal:	NONE
Pipe Location:	Underground	Pipe Type:	STEEL/IRON
Tank External:	NONE/NONE		
Missing Data for Tank:	No Missing Data		
Pipe External:	NONE/NONE		
Second Containment:	NONE/NONE		
Leak Detection:	NONE/NONE		
Overfill Prot:	None	Dispenser:	Suction
Date Tested:	03/01/1995	Next Test Date:	Not reported
Date Closed:	04/01/1998	Test Method:	TANK AUDITOR
Deleted:	False	Updated:	True
Dead Letter:	False	Owner Screen:	No data missing
FAMT:	Fiscal amount for registration fee is correct		
Total Capacity:	0	Renewal Date:	Not reported
Tank Screen:	0	Federal ID:	Not reported
Renew Flag:	Renwal has not been printed	Facility Screen:	No data missing
Certification Flag:	False	Certification Date:	02/07/1996
Old PBS Number:	Not reported	Expiration Date:	11/17/2000
Inspected Date:	Not reported	Inspector:	Not reported
Inspection Result:	Not reported		
Lat/long:	Not reported		
Facility Type:	TRUCKING/TRANSPORTATION		
Town or City:	NEW YORK CITY		
Town or City Code:	01		
County Code:	61		
Region:	2		
PBS OWNHIST			
Operator:	HERTZ-PENSKE TRUCK LEASING		
Emergency:	JOSEPH GAGLIARDI		
Emergency Tel:	(201) 838-5531	Old PBSNO:	Not reported
Facility Type:	Not reported		
Facility Owner:	DAILY NEWS GARAGE		
Facility Address:	280 DOUGLASS ST BKLYN, NY 11217		
Inspector:	Not reported	Inspect Date:	Not reported
Insp Result:	Not reported	Federal ID:	Not reported
Owner:	NEW YORK NEWS INC		
Owner Tel:	(212) 210-2937	Owner Type:	Not reported
Owner Subtype:	Not reported		
Mail Address:	NEW YORK NEWS INC 220 E 42ND ST NY, NY 10017 Not reported (212) 210-2937		

MAP FINDINGS

Map ID
 Direction
 Distance
 Distance (ft.)Site

EDR ID Number
 EPA ID Number

Database(s)

RYDER TRUCK RENTAL, INC. (Continued)

U003030983

Owner Mark:	First Owner	Expiration:	10/02/1992
Certify Date:	10/02/1992		
Total Capacity (Gal):	25000		
CBS Registration Num :	Not reported		
SPDES Number:	Not reported		
Lat/Long :	Not reported		
County Facility:	6101		
Facility Phone :	(718) 230-7367		
Num of Active Tanks :	6		
Facility Owner:	NEW YORK NEWS INC		
Facility Address:	220 E 42ND ST		
	NY, NY 10017		
Owner Phone:	(212) 210-2937		
Facility Status:	1		
Certificate Needs Printed :	False		
Renewal Printed :	False		
Pre-printed Renewal Form Last Printed :	Not reported		
Fiscal Amt For Registration Fee Pbsrect:	True		
Dt Ownership Transfer Occurr in Computer :	10/08/1993		
Facility Record Updated:	True		
Operator:	PENSKE TRUCK LEASING		
Emergency:	DANIEL JEADER		
Emergency Tel:	(718) 797-4091	Old PBSNO:	Not reported
Facility Type:	TRUCKING/TRANSPORTATION		
Facility Owner:	DAILY NEWS GARAGE		
Facility Address:	280 DOUGLASS ST		
	280 DOUGLASS ST		
	BKLYN, NY 11217		
Inspector:	Not reported	Inspect Date:	Not reported
Insp Result:	Not reported	Federal ID:	58-1899638
Owner:	MAXWELL NEWS PAPERS INC.		
Owner Tel:	(212) 210-6310	Owner Type:	Not reported
Owner Subtype:	Not reported		
Mail Address:	MAXWELL NEWS PAPERS, INC.		
	220 EAST 42ND STREET		
	ROOM 800		
	NEW YORK, NY 10017		
	JAY SWARDENSKI, SR. V-P		
	(212) 210-6510		
Owner Mark:	Second Owner	Expiration:	10/08/1998
Certify Date:	10/08/1998		
Total Capacity (Gal):	25000		
CBS Registration Num :	Not reported		
SPDES Number:	Not reported		
Lat/Long :	Not reported		
County Facility:	6101		
Facility Phone :	(718) 797-4091		
Num of Active Tanks :	6		
Facility Owner:	MAXWELL NEWS PAPERS INC.		
Facility Address:	220 EAST 42ND STREET, ROOM 800		
	NEW YORK, NY 10017		
Owner Phone:	(212) 210-6310		
Facility Status:	1		
Certificate Needs Printed :	False		

MAP FINDINGS

Map ID
 Direction
 Distance
 Distance (ft.)Site

EDR ID Number
 EPA ID Number

Database(s)

RYDER TRUCK RENTAL, INC. (Continued)

U003030983

Renewal Printed :	False		
Pre-printed Renewal Form Last Printed :	Not reported		
Fiscal Amt For Registration Fee Pbsrect:	True		
Dt Ownership Transfer Occurr in Computer :	11/17/1995		
Facility Record Updated:	True		
PBS Number:	2-333352	CBS Number:	Not reported
SPDES Number:	Not reported	SWIS ID:	6101
Operator:	JERRY GASPARRINI (718) 694-9873		
Emergency Contact:	JERRY GASPARRINI (718) 694-9873		
Total Tanks:	0		
Owner:	RYDER TRUCK RENTAL, INC. 405A OAKWOOD ROAD HUNTINGTON STATION, NY 11746 (516) 271-8686		
Owner Type:	Corporate/Commercial		
Owner Mark:	Third Owner		
Owner Subtype:	Not reported		
Mailing Address:	RYDER TRUCK RENTAL, INC. ATTN: JERRY GASPARRINI 280 DOUGLAS STREET BROOKLYN, NY 11217 (718) 694-9873		
Tank Status:	Closed - In Place		
Capacity (gals):	4000		
Tank Location:	UNDERGROUND		
Tank Id:	004	Install Date:	04/01/1984
Tank Type:	Steel/carbon steel	Product Stored:	DIESEL
Tank Internal:	NONE	Pipe Internal:	NONE
Pipe Location:	Underground	Pipe Type:	STEEL/IRON
Tank External:	NONE/NONE		
Missing Data for Tank:	No Missing Data		
Pipe External:	NONE/NONE		
Second Containment:	NONE/NONE		
Leak Detection:	NONE/NONE		
Overfill Prot:	None	Dispenser:	Suction
Date Tested:	03/01/1995	Next Test Date:	Not reported
Date Closed:	04/01/1998	Test Method:	TANK AUDITOR
Deleted:	False	Updated:	True
Dead Letter:	False	Owner Screen:	No data missing
FAMT:	Fiscal amount for registration fee is correct		
Total Capacity:	0	Renewal Date:	Not reported
Tank Screen:	0	Federal ID:	Not reported
Renew Flag:	Renwal has not been printed	Facility Screen:	No data missing
Certification Flag:	False	Certification Date:	02/07/1996
Old PBS Number:	Not reported	Expiration Date:	11/17/2000
Inspected Date:	Not reported	Inspector:	Not reported
Inspection Result:	Not reported		
Lat/long:	Not reported		
Facility Type:	TRUCKING/TRANSPORTATION		
Town or City:	NEW YORK CITY		
Town or City Code:	01		
County Code:	61		
Region:	2		

MAP FINDINGS

Map ID
 Direction
 Distance
 Distance (ft.)Site

EDR ID Number
 EPA ID Number

Database(s)

RYDER TRUCK RENTAL, INC. (Continued)

U003030983

PBS OWNHIST

Operator: HERTZ-PENSKE TRUCK LEASING
 Emergency: JOSEPH GAGLIARDI
 Emergency Tel: (201) 838-5531 Old PBSNO: Not reported
 Facility Type: Not reported
 Facility Owner: DAILY NEWS GARAGE
 Facility Address: 280 DOUGLASS ST
 BKLYN, NY 11217
 Inspector: Not reported Inspect Date: Not reported
 Insp Result: Not reported Federal ID: Not reported
 Owner: NEW YORK NEWS INC
 Owner Tel: (212) 210-2937 Owner Type: Not reported
 Owner Subtype: Not reported
 Mail Address: NEW YORK NEWS INC
 220 E 42ND ST
 NY, NY 10017
 Not reported
 (212) 210-2937
 Owner Mark: First Owner
 Certify Date: 10/02/1992 Expiration: 10/02/1992
 Total Capacity (Gal): 25000
 CBS Registration Num : Not reported
 SPDES Number: Not reported
 Lat/Long : Not reported
 County Facility: 6101
 Facility Phone : (718) 230-7367
 Num of Active Tanks : 6
 Facility Owner: NEW YORK NEWS INC
 Facility Address: 220 E 42ND ST
 NY, NY 10017
 Owner Phone: (212) 210-2937
 Facility Status: 1
 Certificate Needs Printed : False
 Renewal Printed : False
 Pre-printed Renewal Form Last Printed : Not reported
 Fiscal Amt For Registration Fee Pbsrect: True
 Dt Ownership Transfer Occurr in Computer : 10/08/1993
 Facility Record Updated: True

Operator: PENSKE TRUCK LEASING
 Emergency: DANIEL JEADER
 Emergency Tel: (718) 797-4091 Old PBSNO: Not reported
 Facility Type: TRUCKING/TRANSPORTATION
 Facility Owner: DAILY NEWS GARAGE
 Facility Address: 280 DOUGLASS ST
 280 DOUGLASS ST
 BKLYN, NY 11217
 Inspector: Not reported Inspect Date: Not reported
 Insp Result: Not reported Federal ID: 58-1899638
 Owner: MAXWELL NEWS PAPERS INC.
 Owner Tel: (212) 210-6310 Owner Type: Not reported
 Owner Subtype: Not reported
 Mail Address: MAXWELL NEWS PAPERS, INC.
 220 EAST 42ND STREET
 ROOM 800
 NEW YORK, NY 10017

MAP FINDINGS

Map ID
 Direction
 Distance
 Distance (ft.)Site

EDR ID Number
 EPA ID Number

Database(s)

RYDER TRUCK RENTAL, INC. (Continued)

U003030983

JAY SWARDENSKI, SR. V-P
 (212) 210-6510

Owner Mark: Second Owner
 Certify Date: 10/08/1998 Expiration: 10/08/1998
 Total Capacity (Gal): 25000
 CBS Registration Num : Not reported
 SPDES Number: Not reported
 Lat/Long : Not reported
 County Facility: 6101
 Facility Phone : (718) 797-4091
 Num of Active Tanks : 6
 Facility Owner: MAXWELL NEWS PAPERS INC.
 Facility Address: 220 EAST 42ND STREET, ROOM 800
 NEW YORK, NY 10017

Owner Phone: (212) 210-6310
 Facility Status: 1
 Certificate Needs Printed : False
 Renewal Printed : False
 Pre-printed Renewal Form Last Printed : Not reported
 Fiscal Amt For Registration Fee Pbsrect: True
 Dt Ownership Transfer Occurr in Computer : 11/17/1995
 Facility Record Updated: True

PBS Number: 2-333352 CBS Number: Not reported
 SPDES Number: Not reported SWIS ID: 6101
 Operator: JERRY GASPARRINI
 (718) 694-9873
 Emergency Contact: JERRY GASPARRINI
 (718) 694-9873

Total Tanks: 0
 Owner: RYDER TRUCK RENTAL, INC.
 405A OAKWOOD ROAD
 HUNTINGTON STATION, NY 11746
 (516) 271-8686

Owner Type: Corporate/Commercial
 Owner Mark: Third Owner
 Owner Subtype: Not reported
 Mailing Address: RYDER TRUCK RENTAL, INC.
 ATTN: JERRY GASPARRINI
 280 DOUGLAS STREET
 BROOKLYN, NY 11217
 (718) 694-9873

Tank Status: Closed - In Place
 Capacity (gals): 4000
 Tank Location: UNDERGROUND
 Tank Id: 005 Install Date: 04/01/1984
 Tank Type: Steel/carbon steel Product Stored: UNLEADED GASOLINE
 Tank Internal: NONE Pipe Internal: NONE
 Pipe Location: Underground Pipe Type: STEEL/IRON
 Tank External: NONE/NONE
 Missing Data for Tank: No Missing Data
 Pipe External: NONE/NONE
 Second Containment: NONE/NONE
 Leak Detection: NONE/NONE
 Overfill Prot: None Dispenser: Suction
 Date Tested: 03/01/1995 Next Test Date: Not reported

MAP FINDINGS

Map ID
 Direction
 Distance
 Distance (ft.)Site

EDR ID Number
 EPA ID Number

Database(s)

RYDER TRUCK RENTAL, INC. (Continued)

U003030983

Date Closed:	04/01/1998	Test Method:	TANK AUDITOR
Deleted:	False	Updated:	True
Dead Letter:	False	Owner Screen:	No data missing
FAMT:	Fiscal amount for registration fee is correct		
Total Capacity:	0	Renewal Date:	Not reported
Tank Screen:	0	Federal ID:	Not reported
Renew Flag:	Renwal has not been printed	Facility Screen:	No data missing
Certification Flag:	False	Certification Date:	02/07/1996
Old PBS Number:	Not reported	Expiration Date:	11/17/2000
Inspected Date:	Not reported	Inspector:	Not reported
Inspection Result:	Not reported		
Lat/long:	Not reported		
Facility Type:	TRUCKING/TRANSPORTATION		
Town or City:	NEW YORK CITY		
Town or City Code:	01		
County Code:	61		
Region:	2		

PBS OWNHIST

Operator:	HERTZ-PENSKE TRUCK LEASING		
Emergency:	JOSEPH GAGLIARDI		
Emergency Tel:	(201) 838-5531	Old PBSNO:	Not reported
Facility Type:	Not reported		
Facility Owner:	DAILY NEWS GARAGE		
Facility Address:	280 DOUGLASS ST BKLYN, NY 11217		
Inspector:	Not reported	Inspect Date:	Not reported
Insp Result:	Not reported	Federal ID:	Not reported
Owner:	NEW YORK NEWS INC		
Owner Tel:	(212) 210-2937	Owner Type:	Not reported
Owner Subtype:	Not reported		
Mail Address:	NEW YORK NEWS INC 220 E 42ND ST NY, NY 10017 Not reported (212) 210-2937		
Owner Mark:	First Owner		
Certify Date:	10/02/1992	Expiration:	10/02/1992
Total Capacity (Gal):	25000		
CBS Registration Num :	Not reported		
SPDES Number:	Not reported		
Lat/Long :	Not reported		
County Facility:	6101		
Facility Phone :	(718) 230-7367		
Num of Active Tanks :	6		
Facility Owner:	NEW YORK NEWS INC		
Facility Address:	220 E 42ND ST NY, NY 10017		
Owner Phone:	(212) 210-2937		
Facility Status:	1		
Certificate Needs Printed :	False		
Renewal Printed :	False		
Pre-printed Renewal Form Last Printed :	Not reported		
Fiscal Amt For Registration Fee Pbsrect:	True		
Dt Ownership Transfer Occurr in Computer :	10/08/1993		
Facility Record Updated:	True		

MAP FINDINGS

Map ID
 Direction
 Distance
 Distance (ft.)Site

EDR ID Number
 EPA ID Number

Database(s)

RYDER TRUCK RENTAL, INC. (Continued)

U003030983

Operator:	PENSKE TRUCK LEASING		
Emergency:	DANIEL JEADER		
Emergency Tel:	(718) 797-4091	Old PBSNO:	Not reported
Facility Type:	TRUCKING/TRANSPORTATION		
Facility Owner:	DAILY NEWS GARAGE		
Facility Address:	280 DOUGLASS ST 280 DOUGLASS ST BKLYN, NY 11217		
Inspector:	Not reported	Inspect Date:	Not reported
Insp Result:	Not reported	Federal ID:	58-1899638
Owner:	MAXWELL NEWS PAPERS INC.		
Owner Tel:	(212) 210-6310	Owner Type:	Not reported
Owner Subtype:	Not reported		
Mail Address:	MAXWELL NEWS PAPERS, INC. 220 EAST 42ND STREET ROOM 800 NEW YORK, NY 10017 JAY SWARDENSKI, SR. V-P (212) 210-6510		
Owner Mark:	Second Owner		
Certify Date:	10/08/1998	Expiration:	10/08/1998
Total Capacity (Gal):	25000		
CBS Registration Num :	Not reported		
SPDES Number:	Not reported		
Lat/Long :	Not reported		
County Facility:	6101		
Facility Phone :	(718) 797-4091		
Num of Active Tanks :	6		
Facility Owner:	MAXWELL NEWS PAPERS INC.		
Facility Address:	220 EAST 42ND STREET, ROOM 800 NEW YORK, NY 10017		
Owner Phone:	(212) 210-6310		
Facility Status:	1		
Certificate Needs Printed :	False		
Renewal Printed :	False		
Pre-printed Renewal Form Last Printed :	Not reported		
Fiscal Amt For Registration Fee Pbsrect:	True		
Dt Ownership Transfer Occurr in Computer :	11/17/1995		
Facility Record Updated:	True		

This is the most recent NY PBS data for this site.

The NY PBS database contains 1 additional record for this site.
 Please click here or contact your EDR Account Executive for more information.

13 **BAYSIDE FUEL OIL DEPOT CORP**
510 SACKETT ST
BROOKLYN, NY 11231

RCRIS-SQG 1000382088
FINDS NYD981872419

MAP FINDINGS

Map ID
 Direction
 Distance
 Distance (ft.)Site

EDR ID Number
 EPA ID Number

Database(s)

BAYSIDE FUEL OIL DEPOT CORP (Continued)

1000382088

RCRIS:

Owner: ALFRED ALLEGRETTI
 (718) 372-9800
 EPA ID: NYD981872419
 Contact: Not reported
 Classification: Small Quantity Generator
 TSD Activities: Not reported
 Violation Status: No violations found

NY MANIFEST

Additional detail is available in NY MANIFEST. Please contact your EDR Account Executive for more information.

FINDS:

Other Pertinent Environmental Activity Identified at Site:
 National Compliance Database (NCDB)
 Resource Conservation and Recovery Act Information system (RCRAINFO)

13

**BAYSIDE FUEL OIL DEPOT CORP.
 510 SACKETT ST.
 BROOKLYN, NY 11231**

MOSF UST

**S103275956
 N/A**

MOSF UST:

Facility ID:	2-1220	Facility Status:	ACTIVE FACILITY
SWIS Code:	61	Facility Town:	NEW YORK CITY
Tank Status:	In Service	Federal Id No	Not reported
Operator:	VINCENT ALLEGRETTI	Contact Phone:	(718) 625-5932
Owner:	ALFRED ALLEGRETTI BAYSIDE FUEL OIL DEPOT CORP. 1776 SHORE PARKWAY BROOKLYN, NY 11214		
Owner Tel:	(718) 372-9800	Owner Type:	UNDEFINED
Mail To:	BAYSIDE FUEL OIL DEPOT CORP. 1776 SHORE PARKWAY P.O. BOX 140128 BROOKLYN, NY 11214 ATTN: ALFRED ALLEGRETTI (718) 372-9800		
Owner Status:	1	COI Date:	/ /
Legal Agent:	ALFRED ALLEGRETTI 1776 SHORE PARKWAY BROOKLYN, NY 11214		
Date Filed:	03/65	CBS Number:	Not reported
Emerg Contact:	VINCENT ALLEGRETTI, (718) 625-5932		
SPDES Num:	Not reported		
Total Tanks:	2	Total Capacity:	1501000
Tank Status:	In Service		
Status of Data:	Complete		
Avg Throughput:	60000	License Stat:	Issued
License Issued:	04/01/2000	Expiration Date:	03/31/2005
Facility Type:	Storage Terminal		
Transfer Operation:	Tank Truck, Vessel/Barge		
Applic Rcvd:	01/31/2000	Tank ID:	A-B-C
Tank Location:	Underground		
Install Date:	12/47	Capacity (Gal):	1500000
Product:	Nos. 1, 2, or 4 Fuel Oil		
Tank Type:	Steel/carbon steel		
Tank External:	13		
Pipe Location:	Aboveground	Pipe Type:	STEEL/IRON

MAP FINDINGS

Map ID
 Direction
 Distance
 Distance (ft.)Site

EDR ID Number
 EPA ID Number

Database(s)

BAYSIDE FUEL OIL DEPOT CORP. (Continued)

S103275956

Pipe Internal:	None	Dispenser:	Submersible
Pipe External:	13		
Second Contain:	None		
Leak Detection:	Groundwater Well		
Overfill Protection:	20		
Test Date:	12/96	Date Closed:	Not reported
Lat/Long:	40 40 50 / 73 59 20		
Inspected Date:	12/03/1998		
Inspector Initials:	AS		
Owner Mark:	1	Operator Name:	VINCENT ALLEGRETTI
Prod Xfer Options:	AC	Operator Name:	VINCENT ALLEGRETTI
Inspector Status:	Not reported	License Issued:	04/01/2000
Vessel Id:	Not reported	Renew Date:	11/16/1999
Pipe Flag:	True	Renew Flag:	True
Facility ID:	2-1220	Facility Status:	ACTIVE FACILITY
SWIS Code:	61	Facility Town:	NEW YORK CITY
Tank Status:	In Service	Federal Id No:	Not reported
Operator:	VINCENT ALLEGRETTI	Contact Phone:	(718) 625-5932
Owner:	ALFRED ALLEGRETTI BAYSIDE FUEL OIL DEPOT CORP. 1776 SHORE PARKWAY BROOKLYN, NY 11214		
Owner Tel:	(718) 372-9800	Owner Type:	UNDEFINED
Mail To:	BAYSIDE FUEL OIL DEPOT CORP. 1776 SHORE PARKWAY P.O. BOX 140128 BROOKLYN, NY 11214 ATTN: ALFRED ALLEGRETTI (718) 372-9800		
Owner Status:	1	COI Date:	/ /
Legal Agent:	ALFRED ALLEGRETTI 1776 SHORE PARKWAY BROOKLYN, NY 11214		
Date Filed:	03/65	CBS Number:	Not reported
Emerg Contact:	VINCENT ALLEGRETTI, (718) 625-5932		
SPDES Num:	Not reported		
Total Tanks:	2	Total Capacity:	1501000
Tank Status:	In Service		
Status of Data:	Complete		
Avg Throughput:	60000	License Stat:	Issued
License Issued:	04/01/2000	Expiration Date:	03/31/2005
Facility Type:	Storage Terminal		
Transfer Operation:	Tank Truck, Vessel/Barge		
Applic Rcvd:	01/31/2000	Tank ID:	BOILER TANK
Tank Location:	Underground		
Install Date:	12/47	Capacity (Gal):	1000
Product:	Nos. 1, 2, or 4 Fuel Oil	Tank Internal:	Epoxy Liner
Tank Type:	Steel/carbon steel		
Tank External:	13		
Pipe Location:	Underground	Pipe Type:	STEEL/IRON
Pipe Internal:	None	Dispenser:	Suction
Pipe External:	13		
Second Contain:	None		
Leak Detection:	Groundwater Well		
Overfill Protection:	24		
Test Date:	08/79	Date Closed:	Not reported
Lat/Long:	40 40 50 / 73 59 20		

MAP FINDINGS

Map ID
 Direction
 Distance
 Distance (ft.)Site

EDR ID Number
 EPA ID Number

Database(s)

BAYSIDE FUEL OIL DEPOT CORP. (Continued)

S103275956

Inspected Date:	12/03/1998	Operator Name:	VINCENT ALLEGRETTI
Inspector Initials:	AS	Operator Name:	VINCENT ALLEGRETTI
Owner Mark:	1	License Issued:	04/01/2000
Prod Xfer Options:	AC	Renew Date:	11/16/1999
Inspector Status:	Not reported	Renew Flag:	True
Vessel Id:	Not reported		
Pipe Flag:	True		

13

**510 SACKETT ST
 510 SACKETT ST
 BROOKLYN, NY**

**NY Spills S102240352
 N/A**

SPILLS:

Spill Number:	9604267	Region of Spill:	2
Spill Date:	06/28/1996 15:42	Reported to Dept:	06/28/1996 16:01
ID:	Not reported		
Date Call Received:	Not reported		
Region Close Date :	Not reported		
Material Spilled 1 :	Not reported	Amount Spilled 1 :	Not reported
Spill Cause:	Deliberate	Resource Affected:	On Land
Water Affected:	Not reported	Spill Source:	Other Commercial/Industrial
Facility Contact:	Not reported	Facility Tele:	Not reported
Investigator:	TANG	SWIS:	61
Caller Name:	Not reported	Caller Agency:	Not reported
Caller Phone:	Not reported	Caller Extension:	Not reported
Notifier Name:	Not reported	Notifier Agency:	Not reported
Notifier Phone:	Not reported	Notifier Extension:	Not reported
PBS :	Not reported		
Spiller Contact:	Not reported	Spiller Phone:	Not reported
Spiller:	BAYSIDE OIL CO		
Spiller Address:	510 SACKETT ST BROOKLYN, NY		
Spill Class:	Known release with minimal potential for fire or hazard. DEC Response. Willing Responsible Party. Corrective action taken.		
Spill Closed Dt:	06/28/1996		
Spill Notifier:	Local Agency	PBS Number:	Not reported
Cleanup Ceased:	Not reported		
Last Inspection:	Not reported		
Cleanup Meets Standard:	False		
Recommended Penalty:	Penalty Not Recommended		
Spiller Cleanup Date:	Not reported		
Enforcement Date:	Not reported		
Investigation Complete:	Not reported		
UST Involvement:	False		
Spill Record Last Update:	07/02/1996		
Is Updated:	False		
Corrective Action Plan Submitted:	Not reported		
Date Spill Entered In Computer Data File:	06/28/1996		
Date Region Sent Summary to Central Office:	Not reported		
True Date :	Not reported		
Tank Test:			
PBS Number:	Not reported		
Tank Number:	Not reported		
Test Method:	Not reported		
Capacity of Failed Tank:	Not reported		
Leak Rate Failed Tank:	Not reported		
Gross Leak Rate:	Not reported		
Material:			
Material Class Type:	1		

MAP FINDINGS

Map ID
 Direction
 Distance
 Distance (ft.)Site

EDR ID Number
 EPA ID Number

Database(s)

510 SACKETT ST (Continued)

S102240352

Quantity Spilled: 0
 Units: Gallons
 Unknown Qty Spilled: No
 Quantity Recovered: 0
 Unknown Qty Recovered: True
 Material: GASOLINE
 Class Type: Petroleum
 Chem Abstract Service Number: GASOLINE
 Last Date: 09/29/1994
 Num Times Material Entry In File: 21329
 Material Class Type: 1
 Quantity Spilled: 0
 Units: Gallons
 Unknown Qty Spilled: No
 Quantity Recovered: 0
 Unknown Qty Recovered: True
 Material: UNKNOWN PETROLEUM
 Class Type: Petroleum
 Chem Abstract Service Number: UNKNOWN PETROLEUM
 Last Date: 09/29/1994
 Num Times Material Entry In File: 16414
 Remark: REPORTING PERSON WORKS FOR BAYSIDE OIL HE WAS ASK TO CLEAN UP MATERAL WHICH IS IN DRUMS AT LOCATION - DRUMS APPEARENTLY ARE LEAKING AND HE WO ULD NOT CLEAN UP THE MATERAL DUE TO THE HAZARD HE CALLED DEPT OF ENVIRO . PROTECTION WHO INTERN CALLED US-- ALONG WITH ABOVE MATERAL THERE IS A LSO LOOSE ASBESTOS ON SITE
 DEC Remarks: Not reported

13

**510 SACKETT ST/BKLYN
 510 SACKETT STREET
 NEW YORK CITY, NY**

**NY Spills S102146152
 N/A**

SPILLS:

Spill Number: 9011319
 Spill Date: 01/25/1991 16:00
 ID: Not reported
 Date Call Received: Not reported
 Region Close Date : Not reported
 Material Spilled 1 :Not reported
 Spill Cause: Equipment Failure
 Water Affected: GOWANUS CANAL
 Facility Contact: Not reported
 Investigator: TIBBE
 Caller Name: Not reported
 Caller Phone: Not reported
 Notifier Name: Not reported
 Notifier Phone: Not reported
 PBS : Not reported
 Spiller Contact: Not reported
 Spiller: ECKLOFF MARINE
 Spiller Address: Not reported
 Spill Class: Not reported
 Spill Closed Dt: 01/25/1991
 Spill Notifier: Other
 Cleanup Ceased: 01/25/1991
 Last Inspection: Not reported
 Cleanup Meets Standard: True
 Recommended Penalty: Penalty Not Recommended
 Spiller Cleanup Date: Not reported

Region of Spill: 2
 Reported to Dept: 01/25/1991 16:41
 Amount Spilled 1 : Not reported
 Resource Affected: Surface Water
 Spill Source: Vessel
 Facility Tele: (718) 720-7207
 SWIS: 61
 Caller Agency: Not reported
 Caller Extension: Not reported
 Notifier Agency: Not reported
 Notifier Extension: Not reported
 Spiller Phone: Not reported
 PBS Number: Not reported

MAP FINDINGS

Map ID
 Direction
 Distance
 Distance (ft.)Site

EDR ID Number
 EPA ID Number

Database(s)

510 SACKET ST/BKLYN (Continued)

S102146152

Enforcement Date: Not reported
 Investigation Complete: Not reported
 UST Involvement: False
 Spill Record Last Update: Not reported
 Is Updated: False
 Corrective Action Plan Submitted: Not reported
 Date Spill Entered In Computer Data File: 02/08/1991
 Date Region Sent Summary to Central Office: Not reported
 True Date : Not reported
 Tank Test:
 PBS Number: Not reported
 Tank Number: Not reported
 Test Method: Not reported
 Capacity of Failed Tank: Not reported
 Leak Rate Failed Tank: Not reported
 Gross Leak Rate: Not reported
 Material:
 Material Class Type: 1
 Quantity Spilled: 25
 Units: Gallons
 Unknown Qty Spilled: 25
 Quantity Recovered: 0
 Unknown Qty Recovered: False
 Material: #2 FUEL OIL
 Class Type: Petroleum
 Chem Abstract Service Number: #2 FUEL OIL
 Last Date: 12/07/1994
 Num Times Material Entry In File: 24464
 Remark: BARGE-GOWANUS TRADER LEAKING,NYCFD,USCG DEC ON SITE,SPILL BOOMED OFF
 SORBENTS BEING USED,PUMPING OUT COMPARTMENT OF BARGE,ECKLOFF S SPIL
 L CREW CLEANED UP SPILL OFFLOADED BARGE.
 DEC Remarks: Not reported

13 **510 SACKETT
 510 SACKETT
 BROOKLYN, NY**

**ERNS 90184666
 N/A**

The ERNS database may contain additional details for this site.
 Please click here or contact your EDR Account Executive for more information.

13 **510 SACKETT ST
 510 SACKETT ST
 BROOKLYN, NY**

**ERNS 91201716
 N/A**

The ERNS database may contain additional details for this site.
 Please click here or contact your EDR Account Executive for more information.

MAP FINDINGS

Map ID
 Direction
 Distance
 Distance (ft.)Site

EDR ID Number
 EPA ID Number

Database(s)

13

NY Spills

S104648107
 N/A

**505 SACKETT STREET
 BROOKLYN, NY**

SPILLS:

Spill Number:	9809650	Region of Spill:	2
Spill Date:	11/02/1998 09:00	Reported to Dept:	11/02/1998 09:52
ID:	Not reported		
Date Call Received:	Not reported		
Region Close Date :	Not reported		
Material Spilled 1 :	Not reported	Amount Spilled 1 :	Not reported
Spill Cause:	Unknown	Resource Affected:	On Land
Water Affected:	Not reported	Spill Source:	Other Commercial/Industrial
Facility Contact:	Not reported	Facility Tele:	(212) 580-6763
Investigator:	ENGELHARDT	SWIS:	61
Caller Name:	Not reported	Caller Agency:	Not reported
Caller Phone:	Not reported	Caller Extension:	Not reported
Notifier Name:	Not reported	Notifier Agency:	Not reported
Notifier Phone:	Not reported	Notifier Extension:	Not reported
PBS :	Not reported		
Spiller Contact:	Not reported	Spiller Phone:	Not reported
Spiller:	CON EDISON		
Spiller Address:	4 IRVING PLACE NEW YORK, NY 10003		
Spill Class:	Known release with minimal potential for fire or hazard. DEC Response. Willing Responsible Party. Corrective action taken.		
Spill Closed Dt:	Not Closed		
Spill Notifier:	Responsible Party	PBS Number:	Not reported
Cleanup Ceased:	Not reported		
Last Inspection:	Not reported		
Cleanup Meets Standard:	False		
Recommended Penalty:	Penalty Not Recommended		
Spiller Cleanup Date:	Not reported		
Enforcement Date:	Not reported		
Investigation Complete:	Not reported		
UST Involvement:	False		
Spill Record Last Update:	11/06/1998		
Is Updated:	False		
Corrective Action Plan Submitted:	Not reported		
Date Spill Entered In Computer Data File:	11/02/1998		
Date Region Sent Summary to Central Office:	Not reported		
True Date :	Not reported		
Tank Test:			
PBS Number:	Not reported		
Tank Number:	Not reported		
Test Method:	Not reported		
Capacity of Failed Tank:	Not reported		
Leak Rate Failed Tank:	Not reported		
Gross Leak Rate:	Not reported		
Material:			
Material Class Type:	1		
Quantity Spilled:	1		
Units:	Gallons		
Unknown Qty Spilled:	Yes		
Quantity Recovered:	1		
Unknown Qty Recovered:	False		
Material:	UNKNOWN PETROLEUM		
Class Type:	Petroleum		
Chem Abstract Service Number:	UNKNOWN PETROLEUM		

MAP FINDINGS

Map ID
 Direction
 Distance
 Distance (ft.)Site

EDR ID Number
 Database(s) EPA ID Number

(Continued)

S104648107

Last Date: 09/29/1994
 Num Times Material Entry In File: 16414
 Remark: MANHOLE 56074. 1 QUART IN MANHOLE. NO SEWERS OR DRAINS. SAMPLES TAKEN
 . TO BE CLEANED UP PENDING TESTS RESULTS. CON EDISON REFERENCE NUMBER 1
 20966.
 DEC Remarks: Not reported

13 **ELECTRIC SWITCHBOARD COMPANY INC**
185 THIRD AVENUE
BROOKLYN, NY 11217

RCRIS-SQG 1000181231
FINDS NYD001548254

RCRIS:

Owner: F RAYMOND WALSH
 (212) 555-1212
 EPA ID: NYD001548254
 Contact: Not reported
 Classification: Small Quantity Generator
 TSD Activities: Not reported
 Violation Status: No violations found

NY MANIFEST

Additional detail is available in NY MANIFEST. Please contact your EDR Account Executive for more information.

FINDS:

Other Pertinent Environmental Activity Identified at Site:
 National Toxics Inventory (NTI)
 Resource Conservation and Recovery Act Information system (RCRAINFO)

13 **124 4TH AVENUE**
124 4TH AVENUE
BROOKLYN, NY

LTANKS S101658438
N/A

LTANKS:

Spill Number: 9505523	Region of Spill: 2
Spill Date: 08/03/1995 12:00	Reported to Dept: 08/03/1995 18:36
ID: Not reported	Date Call Received: Not reported
Material Spilled 1 : Not reported	Amount Spilled 1 : Not reported
Region Close Dt : Not reported	
Resource Affectd: On Land	
Spill Cause: Tank Test Failure	Spill Source: Gas Station
Water Affected: Not reported	Facility Tele: (718) 626-8083
Facility Contact: Not reported	SWIS: 61
Investigator: ROMMEL	Caller Agency: Not reported
Caller Name: Not reported	Caller Extension: Not reported
Caller Phone: Not reported	Notifier Agency: Not reported
Notifier Name: Not reported	Notifier Extension: Not reported
Notifier Phone: Not reported	
PBS : Not reported	
Spiller Contact: Not reported	Spiller Phone: Not reported
Spiller: CITGO STATION	
Spiller Address: Not reported	
Spill Class: Known release with minimal potential for fire or hazard. DEC Response. Willing Responsible Party. Corrective action taken.	
Spill Closed Dt: Not Closed	
Spill Notifier: Tank Tester	PBS Number: Not reported
Cleanup Ceased: Not reported	
Last Inspection: Not reported	

MAP FINDINGS

Map ID
 Direction
 Distance
 Distance (ft.)Site

EDR ID Number
 EPA ID Number

Database(s)

124 4TH AVENUE (Continued)

S101658438

Cleanup Meets Standard: False
 Recommended Penalty: Penalty Not Recommended
 Spiller Cleanup Date: Not reported
 Enforcement Date: Not reported
 Investigation Complete: Not reported
 UST Involvement: False
 Spill Record Last Update: Not reported
 Is Updated: False
 Corrective Action Plan Submitted: Not reported
 True Date : Not reported
 Date Spill Entered In Computer Data File: 09/25/1995
 Date Region Sent Summary to Central Office: Not reported
 Tank Test:
 PBS Number: Not reported
 Tank Number: Not reported
 Test Method: Not reported
 Capacity of Failed Tank: 0
 Leak Rate Failed Tank: 0.00
 Gross Leak Rate: Not reported
 Material:
 Material Class Type: 1
 Quantity Spilled: 1
 Units: Gallons
 Unknown Qty Spilled: Yes
 Quantity Recovered: 0
 Unknown Qty Recovered: False
 Material: UNKNOWN PETROLEUM
 Class Type: Petroleum
 Chem Abstract Service Number: UNKNOWN PETROLEUM
 Last Date: 09/29/1994
 Num Times Material Entry In File: 16414
 DEC Remarks: Not reported
 Spill Cause: PRODUCT LINE TEST - REMOTE DISCHARGE LINES LEAK RATE - 3

13

**NEVINS STREET, DEGRAW STR
 NEVINS ST/ DEGRAW ST.
 BROOKLYN, NY**

**NY Spills S102144418
 N/A**

SPILLS:

Spill Number: 8607778
 Spill Date: 03/19/1987 16:00
 ID: Not reported
 Date Call Received: Not reported
 Region Close Date : Not reported
 Material Spilled 1 : Not reported
 Spill Cause: Equipment Failure
 Water Affected: GOWANIS CANAL
 Facility Contact: Not reported
 Investigator: Not reported
 Caller Name: Not reported
 Caller Phone: Not reported
 Notifier Name: Not reported
 Notifier Phone: Not reported
 PBS : Not reported
 Spiller Contact: Not reported
 Spiller: NYCDEP - CASE # 964
 Spiller Address: Not reported
 Spill Class: Not reported
 Spill Closed Dt: 03/20/1987
 Region of Spill: 2
 Reported to Dept: 03/20/1987 15:20
 Amount Spilled 1 : Not reported
 Resource Affected: Surface Water
 Spill Source: Other Non Commercial/Industrial
 Facility Tele: Not reported
 SWIS: 61
 Caller Agency: Not reported
 Caller Extension: Not reported
 Notifier Agency: Not reported
 Notifier Extension: Not reported
 Spiller Phone: Not reported

MAP FINDINGS

Map ID
 Direction
 Distance
 Distance (ft.)Site

EDR ID Number
 Database(s) EPA ID Number

NEVINS STREET, DEGRAW STR (Continued)

S102144418

Spill Notifier:	Responsible Party	PBS Number:	Not reported
Cleanup Ceased:	03/20/1987		
Last Inspection:	Not reported		
Cleanup Meets Standard:	True		
Recommended Penalty:	Penalty Not Recommended		
Spiller Cleanup Date:	Not reported		
Enforcement Date:	Not reported		
Investigation Complete:	Not reported		
UST Involvement:	False		
Spill Record Last Update:	Not reported		
Is Updated:	False		
Corrective Action Plan Submitted:	Not reported		
Date Spill Entered In Computer Data File:	04/03/1987		
Date Region Sent Summary to Central Office:	Not reported		
True Date :	Not reported		
Tank Test:			
PBS Number:	Not reported		
Tank Number:	Not reported		
Test Method:	Not reported		
Capacity of Failed Tank:	Not reported		
Leak Rate Failed Tank:	Not reported		
Gross Leak Rate:	Not reported		
Material:			
Material Class Type:	3		
Quantity Spilled:	-1		
Units:	Not reported		
Unknown Qty Spilled:	-1		
Quantity Recovered:	0		
Unknown Qty Recovered:	False		
Material:	RAW SEWAGE		
Class Type:	Non Pet/Non Haz		
Chem Abstract Service Number:	RAW SEWAGE		
Last Date:	07/28/1994		
Num Times Material Entry In File:	1993		
Remarks:	REGULATOR WAS FOUND CLOSED. GATE WAS RE-OPENED 03/20/87 @ 1100 HRS.		
DEC Remarks:	Not reported		

**13 FULTON MUNICIPAL GAS CO.
 263 NEVINS ST.
 BROOKLYN, NY 11217**

**Coal Gas G000000435
 N/A**

COAL GAS SITE DESCRIPTION:
 Site is on the western half of two blocks on Nevins St. between Douglass St. and Sackett St. Site includes the block between Sackett St. and Degraw St. west of Nevins St., ending at the Gowanus Canal. Site later called Brooklyn Union Gas Co. (C13) Site is a CERCLIS Site I.D. #NYD980531982. CERCLIS address is poor.

©Copyright 1993 Real Property Scan, Inc.

MAP FINDINGS

Map ID
 Direction
 Distance
 Distance (ft.)Site

EDR ID Number
 Database(s)
 EPA ID Number

13 **SACKETT STREET GARAGE**
498-502 SACKETT STREET
BROOKLYN NY, NY 11231

UST **U003074650**
AST **N/A**

PBS UST:

PBS Number: 2-017590 CBS Number: Not reported
 SPDES Number: Not reported SWIS ID: 6101
 Operator: ANTHONY NATALE
 (718) 946-4000
 Emergency Contact: VINCENT ALLEGRETTI
 (917) 641-2052

Total Tanks: 3
 Owner: BAYSIDE FUEL OIL CORP
 180 SHORE PARKWAY
 BROOKLYN, NY 11214
 (718) 946-4000

Owner Type: Corporate/Commercial
 Owner Mark: First Owner
 Owner Subtype: Not reported
 Mailing Address: BAYSIDE FUEL OIL CORP
 ATTN: FREDERICK J. CAPURO
 1810 SHORE PARKWAY
 BROOKLYN, NY 11214
 (718) 976-4000

Tank Status: In Service
 Capacity (gals): 4000
 Tank Location: UNDERGROUND
 Tank Id: 001
 Tank Type: Steel/carbon steel
 Tank Internal: NONE
 Pipe Location: Underground
 Tank External: NONE/IMPRESSED CURRENT
 Missing Data for Tank: No Missing Data
 Pipe External: NONE/IMPRESSED CURRENT
 Second Containment: NONE/NONE
 Leak Detection: NONE/IN-TANK SYSTEM

Install Date: 06/01/1979
 Product Stored: UNLEADED GASOLINE
 Pipe Internal: NONE
 Pipe Type: GALVANIZED STEEL

Overfill Prot: High Level Alarm, Catch Basin
 Date Tested: 10/01/1997
 Date Closed: Not reported
 Deleted: False
 Dead Letter: False
 FAMS: Fiscal amount for registration fee is correct

Dispenser: Suction
 Next Test Date: Not reported
 Test Method: Not reported
 Updated: True
 Owner Screen: No data missing

Total Capacity: 4550
 Tank Screen: Minor data missing
 Renew Flag: Renewal has not been printed
 Certification Flag: False
 Old PBS Number: Not reported
 Inspected Date: Not reported
 Inspection Result: Not reported
 Lat/long: Not reported
 Facility Type: Not reported
 Town or City: NEW YORK CITY
 Town or City Code: 01
 County Code: 61
 Region: 2

Renewal Date: Not reported
 Federal ID: Not reported
 Facility Screen: Minor data missing
 Certification Date: 11/12/1997
 Expiration Date: 10/23/2002
 Inspector: Not reported

PBS AST:

PBS Number: 2-017590 CBS Number: Not reported
 SPDES Number: Not reported SWIS Code: 6101
 Federal ID: Not reported Previous PBS#: Not reported

MAP FINDINGS

Map ID
 Direction
 Distance
 Distance (ft.)Site

EDR ID Number
 EPA ID Number

Database(s)

SACKETT STREET GARAGE (Continued)

U003074650

Facility Status: 1 - Active PBS facility, i.e. total capacity of the PBS tanks is greater than 1,100 gallons, regardless if Subpart 360-14 tanks exist or not at the facility.
 Facility Type: Not reported
 Owner Type: Corporate/Commercial
 Owner Sub Type: Not reported
 Owner: BAYSIDE FUEL OIL CORP
 180 SHORE PARKWAY
 BROOKLYN, NY 11214
 Owner Phone: (718) 946-4000
 Facility Phone: (718) 946-4000
 Operator: ANTHONY NATALE
 Emergency Name: VINCENT ALLEGRETTI
 Emergency Phone: (917) 641-2052
 Total Tanks: 3
 Total Capacity: 4550
 Tank ID: 002
 Capacity (Gal): 275
 Missing Data for Tank : No data missing
 Tank Location: ABOVEGROUND
 Product Stored: LUBE OIL
 Tank Type: Steel/carbon steel
 Install Date: 06/01/1985
 Tank Internal: NONE
 Tank External: NONE/NONE
 Tank Containment: NONE/NONE
 Pipe Type: STEEL/IRON
 Pipe Location: Aboveground
 Pipe Internal: NONE
 Pipe External: NONE/NONE
 Leak Detection: NONE/NONE
 Overfill Protection: Product Level Gauge
 Dispenser Method: Gravity
 Date Tested: / / Next Test Date: / /
 Date Closed: / / Test Method: Not reported
 Updated: True Deleted: False
 Date Inspected: Not reported Inspector: Not reported
 Result of Inspection: Not reported
 Mailing Name: BAYSIDE FUEL OIL CORP
 Mailing Address: 1810 SHORE PARKWAY
 BROOKLYN, NY 11214
 Mailing Contact: FREDERICK J. CAPURO
 Mailing Telephone: (718) 976-4000
 Owner Mark: First Owner Expiration Date: 10/23/2002
 Certification Flag: False Certification Date: 11/12/1997
 Renew Flag: False Renew Date: / /
 Lat/Long: Not reported
 Dead Letter: False
 Facility Screen: Minor data missing
 Owner Screen: No data missing
 Tank Screen: Minor data missing
 Town or City: NEW YORK CITY
 Town or City Code: 01
 County Code: 61
 Region: 2
 Fiscal Amount for Registration Fee is Correct: True
 PBS Number: 2-017590 CBS Number: Not reported

MAP FINDINGS

Map ID
 Direction
 Distance
 Distance (ft.)Site

EDR ID Number
 EPA ID Number

Database(s)

SACKETT STREET GARAGE (Continued)

U003074650

SPDES Number: Not reported SWIS Code: 6101
 Federal ID: Not reported Previous PBS#: Not reported
 Facility Status: 1 - Active PBS facility, i.e. total capacity of the PBS tanks is greater than 1,100 gallons, regardless if Subpart 360-14 tanks exist or not at the facility.
 Facility Type: Not reported
 Owner Type: Corporate/Commercial
 Owner Sub Type: Not reported
 Owner: BAYSIDE FUEL OIL CORP
 180 SHORE PARKWAY
 BROOKLYN, NY 11214
 Owner Phone: (718) 946-4000
 Facility Phone: (718) 946-4000
 Operator: ANTHONY NATALE
 Emergency Name: VINCENT ALLEGRETTI
 Emergency Phone: (917) 641-2052
 Total Tanks: 3
 Total Capacity: 4550
 Tank ID: 003
 Capacity (Gal): 275
 Missing Data for Tank : Minor data missing
 Tank Location: ABOVEGROUND
 Product Stored: LUBE OIL
 Tank Type: Steel/carbon steel
 Install Date: 06/01/1985
 Tank Internal: Not reported
 Tank External: Not reported
 Tank Containment: NONE/NONE
 Pipe Type: STEEL/IRON
 Pipe Location: Aboveground
 Pipe Internal: NONE
 Pipe External: NONE/NONE
 Leak Detection: NONE/NONE
 Overfill Protection: Product Level Gauge
 Dispenser Method: Gravity
 Date Tested: / / Next Test Date: / /
 Date Closed: / / Test Method: Not reported
 Updated: True Deleted: False
 Date Inspected: Not reported Inspector: Not reported
 Result of Inspection: Not reported
 Mailing Name: BAYSIDE FUEL OIL CORP
 Mailing Address: 1810 SHORE PARKWAY
 BROOKLYN, NY 11214
 Mailing Contact: FREDERICK J. CAPURO
 Mailing Telephone: (718) 976-4000
 Owner Mark: First Owner Expiration Date: 10/23/2002
 Certification Flag: False Certification Date: 11/12/1997
 Renew Flag: False Renew Date: / /
 Lat/Long: Not reported
 Dead Letter: False
 Facility Screen: Minor data missing
 Owner Screen: No data missing
 Tank Screen: Minor data missing
 Town or City: NEW YORK CITY
 Town or City Code: 01
 County Code: 61
 Region: 2
 Fiscal Amount for Registration Fee is Correct: True

MAP FINDINGS

Map ID
 Direction
 Distance
 Distance (ft.)Site

EDR ID Number
 EPA ID Number

Database(s)

SACKETT STREET GARAGE (Continued)

U003074650

13

**267 DOUGLAS STREET
 267 DOUGLAS STREET
 N.Y.C., NY**

**LTANKS S100145100
 N/A**

LTANKS:

Spill Number:	8800904	Region of Spill:	2
Spill Date:	04/28/1988 16:00	Reported to Dept:	04/28/1988 19:26
ID:	Not reported	Date Call Received:	Not reported
Material Spilled 1 :	Not reported	Amount Spilled 1 :	Not reported
Region Close Dt :	Not reported		
Resource Affectd:	Groundwater		
Spill Cause:	Tank Test Failure		
Water Affected:	Not reported	Spill Source:	Other Commercial/Industrial
Facility Contact:	Not reported	Facility Tele:	(718) 858-2143
Investigator:	BATTISTA	SWIS:	61
Caller Name:	Not reported	Caller Agency:	Not reported
Caller Phone:	Not reported	Caller Extension:	Not reported
Notifier Name:	Not reported	Notifier Agency:	Not reported
Notifier Phone:	Not reported	Notifier Extension:	Not reported
PBS :	Not reported		
Spiller Contact:	Not reported	Spiller Phone:	Not reported
Spiller:	D. GARBER & SONS.		
Spiller Address:	Not reported		
Spill Class:	Known release with minimal potential for fire or hazard. DEC Response. Willing Responsible Party. Corrective action taken.		
Spill Closed Dt:	10/02/1992		
Spill Notifier:	Tank Tester	PBS Number:	2-070114
Cleanup Ceased:	10/02/1992		
Last Inspection:	Not reported		
Cleanup Meets Standard:	False		
Recommended Penalty:	Penalty Not Recommended		
Spiller Cleanup Date:	Not reported		
Enforcement Date:	Not reported		
Investigation Complete:	Not reported		
UST Involvement:	False		
Spill Record Last Update:	05/12/1994		
Is Updated:	False		
Corrective Action Plan Submitted:	Not reported		
True Date :	Not reported		
Date Spill Entered In Computer Data File:	04/29/1988		
Date Region Sent Summary to Central Office:	Not reported		
Tank Test:			
PBS Number:	Not reported		
Tank Number:	Not reported		
Test Method:	Not reported		
Capacity of Failed Tank:	0		
Leak Rate Failed Tank:	0.00		
Gross Leak Rate:	Not reported		
Material:			
Material Class Type:	1		
Quantity Spilled:	-1		
Units:	Gallons		
Unknown Qty Spilled:	-1		
Quantity Recovered:	0		
Unknown Qty Recovered:	False		
Material:	#4 FUEL OIL		
Class Type:	Petroleum		
Chem Abstract Service Number:	#4 FUEL OIL		

MAP FINDINGS

Map ID
 Direction
 Distance
 Distance (ft.)Site

EDR ID Number
 EPA ID Number

Database(s)

267 DOUGLAS STREET (Continued)

S100145100

Last Date: 12/05/1994
 Num Times Material Entry In File: 1751
 DEC Remarks: Not reported
 Spill Cause: CAPACITY IS A 7,000 GALLON TANK WITH A LEAK RATE OF +2.248 G.P.H. THE TANK IS LOCATED UNDER CEMENT SO NAT RECOMMENDS TO UNCOVER AND RE-TEST FOR POSSIBLE AIR POCKETS.

13

**D GAVER & SONS INC
 267 DOUGLASS ST
 BROOKLYN, NY 11217**

**UST U001831861
 N/A**

PBS UST:

PBS Number:	2-070114	CBS Number:	Not reported
SPDES Number:	Not reported	SWIS ID:	6101
Operator:	ROBERT GAVER (718) 858-2143		
Emergency Contact:	ROBERT WALKER (718) 852-0392		
Total Tanks:	0		
Owner:	D GAVER & SONS 267 DOUGLASS ST BROOKLYN, NY 11217 (718) 858-2143		
Owner Type:	Corporate/Commercial		
Owner Mark:	First Owner		
Owner Subtype:	Not reported		
Mailing Address:	D GAVER & SONS ATTN: ROBERT GAVER 267 DOUGLASS ST BROOKLYN, NY 11217 (718) 858-2143		
Tank Status:	Closed - In Place		
Capacity (gals):	7000		
Tank Location:	UNDERGROUND		
Tank Id:	001	Install Date:	Not reported
Tank Type:	Steel/carbon steel	Product Stored:	NOS 1,2, OR 4 FUEL OIL
Tank Internal:	NONE	Pipe Internal:	NONE
Pipe Location:	Underground	Pipe Type:	STEEL/IRON
Tank External:	NONE/NONE		
Missing Data for Tank:	No Missing Data		
Pipe External:	NONE/NONE		
Second Containment:	NONE/NONE		
Leak Detection:	NONE/NONE		
Overfill Prot:	Product Level Gauge	Dispenser:	Suction
Date Tested:	05/01/1993	Next Test Date:	Not reported
Date Closed:	04/01/1998	Test Method:	HORNER
Deleted:	False	Updated:	True
Dead Letter:	False	Owner Screen:	No data missing
FAMT:	Fiscal amount for registration fee is correct		
Total Capacity:	0	Renewal Date:	Not reported
Tank Screen:	0	Federal ID:	Not reported
Renew Flag:	Renwal has not been printed	Facility Screen:	No data missing
Certification Flag:	False	Certification Date:	03/27/1997
Old PBS Number:	Not reported	Expiration Date:	03/10/2002
Inspected Date:	Not reported	Inspector:	Not reported
Inspection Result:	Not reported		
Lat/long:	Not reported		
Facility Type:	OTHER		
Town or City:	NEW YORK CITY		

MAP FINDINGS

Map ID
 Direction
 Distance
 Distance (ft.)Site

EDR ID Number
 EPA ID Number

Database(s)

D GAVER & SONS INC (Continued)

U001831861

Town or City Code: 01
 County Code: 61
 Region: 2

13

**BAYSIDE FUEL OIL COMPANY
 285 BOND STREET
 BROOKLYN, NY**

**NY Spills S103574768
 N/A**

SPILLS:

Spill Number:	9810785	Region of Spill:	2
Spill Date:	11/25/1998 11:00	Reported to Dept:	11/25/1998 11:41
ID:	Not reported		
Date Call Received:	Not reported		
Region Close Date :	Not reported		
Material Spilled 1 :	Not reported	Amount Spilled 1 :	Not reported
Spill Cause:	Equipment Failure	Resource Affected:	On Land
Water Affected:	Not reported	Spill Source:	Other Commercial/Industrial
Facility Contact:	TONY NATALE	Facility Tele:	(718) 372-9800
Investigator:	SACCACIO	SWIS:	61
Caller Name:	Not reported	Caller Agency:	Not reported
Caller Phone:	Not reported	Caller Extension:	Not reported
Notifier Name:	Not reported	Notifier Agency:	Not reported
Notifier Phone:	Not reported	Notifier Extension:	Not reported
PBS :	Not reported		
Spiller Contact:	TONY NATALE	Spiller Phone:	(718) 946-7889
Spiller:	BAYSIDE FUEL OIL COMPANY		
Spiller Address:	285 BOND STREET BROOKLYN, NY		
Spill Class:	Known release with minimal potential for fire or hazard. DEC Response. Willing Responsible Party. Corrective action taken.		
Spill Closed Dt:	Not Closed		
Spill Notifier:	Responsible Party	PBS Number:	Not reported
Cleanup Ceased:	Not reported		
Last Inspection:	Not reported		
Cleanup Meets Standard:	False		
Recommended Penalty:	Penalty Not Recommended		
Spiller Cleanup Date:	Not reported		
Enforcement Date:	Not reported		
Investigation Complete:	Not reported		
UST Involvement:	False		
Spill Record Last Update:	10/16/2000		
Is Updated:	False		
Corrective Action Plan Submitted:	Not reported		
Date Spill Entered In Computer Data File:	11/25/1998		
Date Region Sent Summary to Central Office:	Not reported		
True Date :	Not reported		
Tank Test:			
PBS Number:	Not reported		
Tank Number:	Not reported		
Test Method:	Not reported		
Capacity of Failed Tank:	Not reported		
Leak Rate Failed Tank:	Not reported		
Gross Leak Rate:	Not reported		
Material:			
Material Class Type:	1		
Quantity Spilled:	20		
Units:	Gallons		
Unknown Qty Spilled:	20		
Quantity Recovered:	0		

MAP FINDINGS

Map ID
 Direction
 Distance
 Distance (ft.)Site

EDR ID Number
 EPA ID Number

Database(s)

BAYSIDE FUEL OIL COMPANY (Continued)

S103574768

Unknown Qty Recovered: False
 Material: DIESEL
 Class Type: Petroleum
 Chem Abstract Service Number: DIESEL
 Last Date: 07/28/1994
 Num Times Material Entry In File: 10625
 Remarks: SUCTION LINE LEAK
 DEC Remarks: Not reported

13

**DOUGLAS & DEGRAW
 NEVINS ST, DOUGLAS ST., 3 AVE
 BROOKLYN, NY 11215**

**CBS AST S102639135
 N/A**

CBS AST:

CBS Number:	2-000136	Telephone:	(718) 625-3268
Owner:	N.Y.C. DEPT. OF PARKS & RECREATION 95 PROSPECT PARK W. BROOKLYN, NY 11215 (718) 965-8900		
Facility Status:	Active		
Total Tanks	1		
Tank Status:	In Service		
Tank Error Status:	No Missing Data		
Tank Location:	Aboveground on crib, rack or cradle		
Install Date:	06/85		
Capacity (Gal):	500		
Tank Type:	Plastic		
Substance:	Single Hazardous Substance on DEC List		
Extrnl Protection:	None/Other		
Intrnl Protection:	Other		
Tank Containment:	Vault (w/access)		
Pipe Type:	PLASTIC	Pipe Location:	Underground
Pipe Internal:	Other		
Pipe External:	None/Other		
Pipe Containment:	None/None		
Leak Detection:	None/Groundwater Well		
Overfill Protection:	5/5		
Chemical:	Chlorine		
Tank Closed:	Not reported		
PBS Number:	Not reported	SWIS Code:	6101
Federal ID:	Not reported		
MOSF Number:	Not reported	CAS Number:	7782505
SPDES Number:	Not reported	ICS Number:	2-700512
Facility Type:	Municipality		
Operator:	MIKE LETT	Facility Town:	NEW YORK CITY
Emrgncy Contact:	BROOKLYN PARKS H.Q.	Emrgncy Phone:	(718) 965-8955
Certified Date:	08/13/1997	Expiration Date:	12/08/1999
Owner type:	Local Government		
Owner Sub Type:	Not reported		
Mail Name:	N.Y.C. DEPT. PARKS & RECREATION		
Mail Contact:	BROOKLYN PARKS H.Q. 95 PROSPECT PARK W. BROOKLYN, NY 11215		
Mail Phone:	(718) 965-8900		
Tank Secret:	False	Date Entered:	07/19/1989 08:22:50
Last Test:	Not reported	Due Date:	Not reported
Pipe Flag:	False	Owner Mark:	1
Renew Date:	09/29/93	Date Expired:	12/08/91
Is it There:	False	Is Updated:	False

MAP FINDINGS

Map ID
 Direction
 Distance
 Distance (ft.)Site

EDR ID Number
 EPA ID Number

Database(s)

DOUGLAS & DEGRAW (Continued)

S102639135

Owner Status: F
 Certificate Needs to be Printed: False
 Fiscal Amt for Registration Fee Correct: True
 Renewal Has Been Printed for Facility: True
 Total Capacity of All Active Tanks(gal): 500
 Unique Tank Id Number: 001
 Date Pre-Printed Renewal App Form Was Last Printed: 09/06/2001

13

**CHOCK FULL O'NUTS CORP
 588 BALTIC STREET
 BROOKLYN, NY 11217**

**UST U001836743
 N/A**

PBS UST:
 PBS Number: 2-151823 CBS Number: Not reported
 SPDES Number: Not reported SWIS ID: 6101
 Operator: PETER MALIANI
 (718) 625-4488
 Emergency Contact: PETER MALIANI
 (718) 625-4488
 Total Tanks: 0
 Owner: CHOCK FULL O'NUTS CORP
 370 LEXINGTON AVENUE
 NEW YORK, NY 10017
 (212) 532-0300
 Owner Type: Corporate/Commercial
 Owner Mark: First Owner
 Owner Subtype: Not reported
 Mailing Address: CHOCK FULL O'NUTS CORP
 370 LEXINGTON AVENUE
 NEW YORK, NY 10017
 (212) 532-0300
 Tank Status: Closed - In Place
 Capacity (gals): 7000
 Tank Location: UNDERGROUND, VAULTED, WITH ACCESS
 Tank Id: 001 Install Date: 12/01/1960
 Tank Type: Steel/carbon steel Product Stored: NOS 1,2, OR 4 FUEL OIL
 Tank Internal: Not reported Pipe Internal: Not reported
 Pipe Location: Not reported Pipe Type: Not reported
 Tank External: Not reported
 Missing Data for Tank: Minor Data Missing
 Pipe External: Not reported
 Second Containment: VAULT
 Leak Detection: NONE
 Overfill Prot: Product Level Gauge Dispenser: Suction
 Date Tested: 04/01/1995 Next Test Date: Not reported
 Date Closed: 04/01/1995 Test Method: HORNER
 Deleted: False Updated: True
 Dead Letter: False Owner Screen: No data missing
 FAMT: Fiscal amount for registration fee is correct
 Total Capacity: 0 Renewal Date: Not reported
 Tank Screen: 0 Federal ID: Not reported
 Renew Flag: Renewal has not been printed Facility Screen: No data missing
 Certification Flag: False Certification Date: 11/30/1992
 Old PBS Number: Not reported Expiration Date: 10/02/1997
 Inspected Date: Not reported Inspector: Not reported
 Inspection Result: Not reported
 Lat/long: Not reported
 Facility Type: MANUFACTURING
 Town or City: NEW YORK CITY

MAP FINDINGS

Map ID
 Direction
 Distance
 Distance (ft.)Site

EDR ID Number
 EPA ID Number

Database(s)

CHOCK FULL O'NUTS CORP (Continued)

U001836743

Town or City Code: 01
 County Code: 61
 Region: 2

13

**169 3RD STREET
 169 3RD AVENUE
 BROOKLYN, NY**

**NY Spills S102150706
 N/A**

SPILLS:

Spill Number: 9506588
 Spill Date: 08/17/1995 14:00
 ID: Not reported
 Date Call Received: Not reported
 Region Close Date : Not reported
 Material Spilled 1 : Not reported
 Spill Cause: Housekeeping
 Water Affected: Not reported
 Facility Contact: Not reported
 Investigator: ROMMEL
 Caller Name: Not reported
 Caller Phone: Not reported
 Notifier Name: Not reported
 Notifier Phone: Not reported
 PBS : Not reported
 Spiller Contact: Not reported
 Spiller: NORTHLAN MARKETING COOP
 Spiller Address: 251 LOMBARDY STRET
 BROOKLYN, NY 11222
 Spill Class: Known release that creates potential for fire or hazard. DEC Response.
 Willing Responsible Party. Corrective action taken.
 Spill Closed Dt: Not Closed
 Spill Notifier: DEC
 Cleanup Ceased: Not reported
 Last Inspection: Not reported
 Cleanup Meets Standard: False
 Recommended Penalty: Penalty Not Recommended
 Spiller Cleanup Date: Not reported
 Enforcement Date: Not reported
 Investigation Complete: Not reported
 UST Involvement: False
 Spill Record Last Update: Not reported
 Is Updated: False
 Corrective Action Plan Submitted: Not reported
 Date Spill Entered In Computer Data File: 09/29/1995
 Date Region Sent Summary to Central Office: Not reported
 True Date : Not reported
 Tank Test:
 PBS Number: Not reported
 Tank Number: Not reported
 Test Method: Not reported
 Capacity of Failed Tank: Not reported
 Leak Rate Failed Tank: Not reported
 Gross Leak Rate: Not reported
 Material:
 Material Class Type: 1
 Quantity Spilled: -1
 Units: Gallons
 Unknown Qty Spilled: -1
 Quantity Recovered: 0

Region of Spill: 2
 Reported to Dept: 08/29/1995 09:30
 Amount Spilled 1 : Not reported
 Resource Affected: On Land
 Spill Source: Gas Station
 Facility Tele: Not reported
 SWIS: 61
 Caller Agency: Not reported
 Caller Extension: Not reported
 Notifier Agency: Not reported
 Notifier Extension: Not reported
 Spiller Phone: Not reported
 PBS Number: Not reported

MAP FINDINGS

Map ID
 Direction
 Distance
 Distance (ft.)Site

EDR ID Number
 Database(s) EPA ID Number

169 3RD STREET (Continued)

S102150706

Unknown Qty Recovered: False
 Material: GASOLINE
 Class Type: Petroleum
 Chem Abstract Service Number: GASOLINE
 Last Date: 09/29/1994
 Num Times Material Entry In File: 21329
 Remark: SOIL IN SUPER UNLEADED FILL SATURATED WITH GASOLINE - STRONG PETROLEUM O
 DOR IN SOIL IN SUPER STICK AND REGULAR UNLEADED FILL.
 DEC Remarks: Not reported

13

**DICENT SERVICE STATION INC.
 169 THIRD AVENUE
 BROOKLYN, NY 11215**

**UST U003065840
 N/A**

PBS UST:
 PBS Number: 2-402842 CBS Number: Not reported
 SPDES Number: Not reported SWIS ID: 6101
 Operator: RAFAEL DICEN
 (718) 624-3268
 Emergency Contact: RAFAEL DICEN
 (718) 624-3268
 Total Tanks: 2
 Owner: ASTI HOLDING CORPORATION
 121-03 DUPONT STREET
 PLAINVIEW, NY 11803
 (516) 349-8600
 Owner Type: Corporate/Commercial
 Owner Mark: First Owner
 Owner Subtype: Not reported
 Mailing Address: ASTI HOLDING CORPORATION
 ATTN: JOSEPH MACCHIA, JR.
 121-03 DUPONT STREET
 PLAINFIELD, NY 11803
 (516) 349-8600
 Tank Status: In Service
 Capacity (gals): 4000
 Tank Location: UNDERGROUND
 Tank Id: 001 Install Date: 12/01/1972
 Tank Type: Steel/carbon steel Product Stored: UNLEADED GASOLINE
 Tank Internal: FIBERGLASS LINER [FRP] Pipe Internal: NONE
 Pipe Location: Underground Pipe Type: OTHER
 Tank External: NONE/NONE
 Missing Data for Tank: No Missing Data
 Pipe External: NONE/NONE
 Second Containment: NONE/NONE
 Leak Detection: NONE/IN-TANK SYSTEM
 Overfill Prot: High Level Alarm
 Date Tested: 09/01/1996 Dispenser: Suction
 Date Closed: Not reported Next Test Date: 09/01/2001
 Deleted: False Test Method: HORNER
 Dead Letter: False Updated: True
 FAMT: Fiscal amount for registration fee is correct Owner Screen: Minor data missing
 Total Capacity: 8000 Renewal Date: Not reported
 Tank Screen: No data missing Federal ID: Not reported
 Renew Flag: Renewal has not been printed Facility Screen: No data missing
 Certification Flag: False Certification Date: 11/18/1997
 Old PBS Number: Not reported Expiration Date: 10/15/2002
 Inspected Date: Not reported Inspector: Not reported
 Inspection Result: Not reported

MAP FINDINGS

Map ID
 Direction
 Distance
 Distance (ft.)Site

EDR ID Number
 EPA ID Number

Database(s)

DICENT SERVICE STATION INC. (Continued)

U003065840

Lat/long:	Not reported		
Facility Type:	RETAIL GASOLINE SALES		
Town or City:	NEW YORK CITY		
Town or City Code:	01		
County Code:	61		
Region:	2		
PBS Number:	2-402842	CBS Number:	Not reported
SPDES Number:	Not reported	SWIS ID:	6101
Operator:	RAFAEL DICEN (718) 624-3268		
Emergency Contact:	RAFAEL DICEN (718) 624-3268		
Total Tanks:	2		
Owner:	ASTI HOLDING CORPORATION 121-03 DUPONT STREET PLAINVIEW, NY 11803 (516) 349-8600		
Owner Type:	Corporate/Commercial		
Owner Mark:	First Owner		
Owner Subtype:	Not reported		
Mailing Address:	ASTI HOLDING CORPORATION ATTN: JOSEPH MACCHIA, JR. 121-03 DUPONT STREET PLAINFIELD, NY 11803 (516) 349-8600		
Tank Status:	In Service		
Capacity (gals):	4000		
Tank Location:	UNDERGROUND		
Tank Id:	002	Install Date:	12/01/1972
Tank Type:	Steel/carbon steel	Product Stored:	UNLEADED GASOLINE
Tank Internal:	FIBERGLASS LINER [FRP]	Pipe Internal:	NONE
Pipe Location:	Underground	Pipe Type:	OTHER
Tank External:	NONE/NONE		
Missing Data for Tank:	No Missing Data		
Pipe External:	NONE/NONE		
Second Containment:	NONE/NONE		
Leak Detection:	NONE/IN-TANK SYSTEM		
Overfill Prot:	High Level Alarm	Dispenser:	Suction
Date Tested:	09/01/1996	Next Test Date:	09/01/2001
Date Closed:	Not reported	Test Method:	HORNER
Deleted:	False	Updated:	True
Dead Letter:	False	Owner Screen:	Minor data missing
FAMT:	Fiscal amount for registration fee is correct		
Total Capacity:	8000	Renewal Date:	Not reported
Tank Screen:	No data missing	Federal ID:	Not reported
Renew Flag:	Renwal has not been printed	Facility Screen:	No data missing
Certification Flag:	False	Certification Date:	11/18/1997
Old PBS Number:	Not reported	Expiration Date:	10/15/2002
Inspected Date:	Not reported	Inspector:	Not reported
Inspection Result:	Not reported		
Lat/long:	Not reported		
Facility Type:	RETAIL GASOLINE SALES		
Town or City:	NEW YORK CITY		
Town or City Code:	01		
County Code:	61		
Region:	2		

MAP FINDINGS

Map ID
 Direction
 Distance
 Distance (ft.)Site

EDR ID Number
 EPA ID Number

Database(s)

DICENT SERVICE STATION INC. (Continued)

U003065840

PBS Number:	2-402842	CBS Number:	Not reported
SPDES Number:	Not reported	SWIS ID:	6101
Operator:	RAFAEL DICEN (718) 624-3268		
Emergency Contact:	RAFAEL DICEN (718) 624-3268		
Total Tanks:	2		
Owner:	ASTI HOLDING CORPORATION 121-03 DUPONT STREET PLAINVIEW, NY 11803 (516) 349-8600		
Owner Type:	Corporate/Commercial		
Owner Mark:	First Owner		
Owner Subtype:	Not reported		
Mailing Address:	ASTI HOLDING CORPORATION ATTN: JOSEPH MACCHIA, JR. 121-03 DUPONT STREET PLAINFIELD, NY 11803 (516) 349-8600		
Tank Status:	Tank Converted to Non-Regulated Use		
Capacity (gals):	550		
Tank Location:	UNDERGROUND		
Tank Id:	003	Install Date:	03/01/1974
Tank Type:	Steel/carbon steel	Product Stored:	NOS 1,2, OR 4 FUEL OIL
Tank Internal:	Not reported	Pipe Internal:	Not reported
Pipe Location:	1	Pipe Type:	STEEL/IRON
Tank External:	Not reported		
Missing Data for Tank:	Minor Data Missing		
Pipe External:	Not reported		
Second Containment:	NONE		
Leak Detection:	NONE		
Overfill Prot:	3	Dispenser:	Gravity
Date Tested:	Not reported	Next Test Date:	Not reported
Date Closed:	08/01/1996	Test Method:	Not reported
Deleted:	False	Updated:	True
Dead Letter:	False	Owner Screen:	Minor data missing
FAMT:	Fiscal amount for registration fee is correct		
Total Capacity:	8000	Renewal Date:	Not reported
Tank Screen:	No data missing	Federal ID:	Not reported
Renew Flag:	Renwal has not been printed	Facility Screen:	No data missing
Certification Flag:	False	Certification Date:	11/18/1997
Old PBS Number:	Not reported	Expiration Date:	10/15/2002
Inspected Date:	Not reported	Inspector:	Not reported
Inspection Result:	Not reported		
Lat/long:	Not reported		
Facility Type:	RETAIL GASOLINE SALES		
Town or City:	NEW YORK CITY		
Town or City Code:	01		
County Code:	61		
Region:	2		

MAP FINDINGS

Map ID
 Direction
 Distance
 Distance (ft.)Site
 Database(s)
 EPA ID Number
 EPA ID Number

13 **CROSSBAY BAY CONTRACTING** **RCRIS-SQG** **1000386132**
242 NEVINS ST **FINDS** **NYD012515870**
BROOKLYN, NY 11217

RCRIS:
 Owner: UNKNOWN
 (212) 555-1212
 EPA ID: NYD012515870
 Contact: Not reported
 Classification: Small Quantity Generator
 TSD Activities: Not reported
 Violation Status: No violations found

FINDS:
 Other Pertinent Environmental Activity Identified at Site:
 Integrated Compliance Information System (ICIS)
 Resource Conservation and Recovery Act Information system (RCRAINFO)

13 **ROYAL RECYCLING CORP.** **SWF/LF** **S105841922**
242 NEVINS STREET **N/A**
BROOKLYN, NY 11217

LF:
 Secondary Addr : Not reported
 Phone Number : 7187884731
 Owner Type : Not reported
 Owner Address : Not reported
 Not reported
 Not reported
 Owner Email : Not reported
 Contact Name : M. GERARDO MAZZEI
 Contact Address : Not reported
 Not reported
 Not reported
 Contact Email : Not reported
 Activity Desc : C&D processing - registered
 Activity Number : 24WE4
 Active : No
 North Coordinate :Not reported
 Regulatory Status Not reported
 Waste Type : Concrete;Soil (Clean);Wood (Clean)
 Authorization # : None
 Expiration Date : Not reported
 Region Code : 2
 Owner Name : Not reported
 Owner Phone : Not reported
 Contact Phone : Not reported
 Accuracy Code : Not reported
 East Coordinate : Not reported
 Authorization Date :Not reported

13 **CROSS BAY CONTRACTING** **SWF/LF** **S105841715**
242 NEVINS ST. **N/A**
BROOKLYN, NY 11217

LF:
 Secondary Addr : Not reported
 Phone Number : 0
 Owner Type : Not reported
 Owner Address : Not reported
 Not reported
 Not reported
 Owner Email : Not reported
 Contact Name : PETER MIGLIORINI; SUPERVISOR
 Contact Address : Not reported
 Region Code : 2
 Owner Name : Not reported
 Owner Phone : Not reported

MAP FINDINGS

Map ID
 Direction
 Distance
 Distance (ft.)Site

EDR ID Number
 EPA ID Number

Database(s)

CROSS BAY CONTRACTING (Continued)

S105841715

Not reported	
Not reported	
Contact Email : Not reported	Contact Phone : Not reported
Activity Desc : Transfer station - regulated	
Activity Number : 24T87	
Active : No	Accuracy Code : Not reported
North Coordinate :Not reported	East Coordinate : Not reported
Regulatory Status Not reported	
Waste Type : Not reported	
Authorization # : 2-6103-00004	Authorization Date :Not reported
Expiration Date : Not reported	

13

**BAYSIDE FUEL OIL CORP
 267 BOND STREET
 BROOKLYN, NY 11231**

**UST U003074649
 AST N/A**

PBS UST:

PBS Number:	2-017574	CBS Number:	Not reported
SPDES Number:	Not reported	SWIS ID:	6101
Operator:	BAYSIDE FUEL OIL CORP (718) 946-7889		

Emergency Contact: VINCENT ALLEGRETTI
(917) 641-2052

Total Tanks: 3
 Owner: BAYSIDE FUEL OIL CORP
 1810 SHORE PARKWAY
 BROOKLYN, NY 11214
 (718) 946-4000

Owner Type: Corporate/Commercial
 Owner Mark: First Owner
 Owner Subtype: Not reported
 Mailing Address: BAYSIDE FUEL OIL CORP
 ATTN: ANTHONY NATALE/OPER.MGR.
 1776 SHORE PARKWAY
 BROOKLYN, NY 11214
 (718) 372-9800

Tank Status: Closed - Removed

Capacity (gals): 550
 Tank Location: UNDERGROUND

Tank Id:	017	Install Date:	12/01/1960
Tank Type:	Steel/carbon steel	Product Stored:	KEROSENE
Tank Internal:	NONE	Pipe Internal:	NONE
Pipe Location:	Underground	Pipe Type:	STEEL/IRON

Tank External: NONE/NONE

Missing Data for Tank: No Missing Data

Pipe External: NONE/NONE

Second Containment: NONE/NONE

Leak Detection: NONE/NONE

Overfill Prot: High Level Alarm

Date Tested: Not reported

Date Closed: 12/01/1998

Deleted: False

Dead Letter: False

FAMT: Fiscal amount for registration fee is correct

Total Capacity: 825

Tank Screen: No data missing

Renew Flag: Renewal has not been printed

Certification Flag: False

Old PBS Number: Not reported

Dispenser:	Submersible
Next Test Date:	Not reported
Test Method:	Not reported
Updated:	True
Owner Screen:	No data missing

Renewal Date: Not reported

Federal ID: Not reported

Facility Screen: Minor data missing

Certification Date: 11/12/1997

Expiration Date: 10/23/2002

MAP FINDINGS

Map ID
 Direction
 Distance
 Distance (ft.)Site

EDR ID Number
 EPA ID Number

Database(s)

BAYSIDE FUEL OIL CORP (Continued)

U003074649

Inspected Date:	Not reported	Inspector:	Not reported
Inspection Result:	Not reported		
Lat/long:	Not reported		
Facility Type:	Not reported		
Town or City:	NEW YORK CITY		
Town or City Code:	01		
County Code:	61		
Region:	2		
PBS Number:	2-017574	CBS Number:	Not reported
SPDES Number:	Not reported	SWIS ID:	6101
Operator:	BAYSIDE FUEL OIL CORP (718) 946-7889		
Emergency Contact:	VINCENT ALLEGRETTI (917) 641-2052		
Total Tanks:	3		
Owner:	BAYSIDE FUEL OIL CORP 1810 SHORE PARKWAY BROOKLYN, NY 11214 (718) 946-4000		
Owner Type:	Corporate/Commercial		
Owner Mark:	First Owner		
Owner Subtype:	Not reported		
Mailing Address:	BAYSIDE FUEL OIL CORP ATTN: ANTHONY NATALE/OPER.MGR. 1776 SHORE PARKWAY BROOKLYN, NY 11214 (718) 372-9800		
Tank Status:	Closed - Removed		
Capacity (gals):	550		
Tank Location:	UNDERGROUND		
Tank Id:	001	Install Date:	12/01/1960
Tank Type:	Steel/carbon steel	Product Stored:	DIESEL
Tank Internal:	0	Pipe Internal:	NONE
Pipe Location:	Above/Underground Combination	Pipe Type:	STEEL/IRON
Tank External:	Not reported		
Missing Data for Tank:	Minor Data Missing		
Pipe External:	NONE/NONE		
Second Containment:	NONE/NONE		
Leak Detection:	NONE/NONE		
Overfill Prot:	None		
Date Tested:	10/01/1997	Dispenser:	Suction
Date Closed:	12/01/1998	Next Test Date:	Not reported
Deleted:	False	Test Method:	Not reported
Dead Letter:	False	Updated:	True
FAMT:	Fiscal amount for registration fee is correct		
Total Capacity:	825	Owner Screen:	No data missing
Tank Screen:	No data missing	Renewal Date:	Not reported
Renew Flag:	Renwal has not been printed	Federal ID:	Not reported
Certification Flag:	False	Facility Screen:	Minor data missing
Old PBS Number:	Not reported	Certification Date:	11/12/1997
Inspected Date:	Not reported	Expiration Date:	10/23/2002
Inspection Result:	Not reported	Inspector:	Not reported
Lat/long:	Not reported		
Facility Type:	Not reported		
Town or City:	NEW YORK CITY		
Town or City Code:	01		

MAP FINDINGS

Map ID
 Direction
 Distance
 Distance (ft.)Site

EDR ID Number
 EPA ID Number

Database(s)

BAYSIDE FUEL OIL CORP (Continued)

U003074649

County Code:	61		
Region:	2		
PBS Number:	2-017574	CBS Number:	Not reported
SPDES Number:	Not reported	SWIS ID:	6101
Operator:	BAYSIDE FUEL OIL CORP (718) 946-7889		
Emergency Contact:	VINCENT ALLEGRETTI (917) 641-2052		
Total Tanks:	3		
Owner:	BAYSIDE FUEL OIL CORP 1810 SHORE PARKWAY BROOKLYN, NY 11214 (718) 946-4000		
Owner Type:	Corporate/Commercial		
Owner Mark:	First Owner		
Owner Subtype:	Not reported		
Mailing Address:	BAYSIDE FUEL OIL CORP ATTN: ANTHONY NATALE/OPER.MGR. 1776 SHORE PARKWAY BROOKLYN, NY 11214 (718) 372-9800		
Tank Status:	Closed - Removed		
Capacity (gals):	550		
Tank Location:	UNDERGROUND		
Tank Id:	002	Install Date:	12/01/1960
Tank Type:	Steel/carbon steel	Product Stored:	DIESEL
Tank Internal:	NONE	Pipe Internal:	NONE
Pipe Location:	Above/Underground Combination	Pipe Type:	STEEL/IRON
Tank External:	Not reported		
Missing Data for Tank:	Minor Data Missing		
Pipe External:	NONE/NONE		
Second Containment:	NONE/NONE		
Leak Detection:	NONE/NONE		
Overfill Prot:	None		
Date Tested:	10/01/1997	Dispenser:	None
Date Closed:	12/01/1998	Next Test Date:	Not reported
Deleted:	False	Test Method:	Not reported
Dead Letter:	False	Updated:	True
FAMT:	Fiscal amount for registration fee is correct		
Total Capacity:	825	Owner Screen:	No data missing
Tank Screen:	No data missing	Renewal Date:	Not reported
Renew Flag:	Renwal has not been printed	Federal ID:	Not reported
Certification Flag:	False	Facility Screen:	Minor data missing
Old PBS Number:	Not reported	Certification Date:	11/12/1997
Inspected Date:	Not reported	Expiration Date:	10/23/2002
Inspection Result:	Not reported	Inspector:	Not reported
Lat/long:	Not reported		
Facility Type:	Not reported		
Town or City:	NEW YORK CITY		
Town or City Code:	01		
County Code:	61		
Region:	2		
PBS Number:	2-017574	CBS Number:	Not reported
SPDES Number:	Not reported	SWIS ID:	6101
Operator:	BAYSIDE FUEL OIL CORP		

MAP FINDINGS

Map ID
 Direction
 Distance
 Distance (ft.)Site

EDR ID Number
 EPA ID Number

Database(s)

BAYSIDE FUEL OIL CORP (Continued)

U003074649

Emergency Contact:	(718) 946-7889 VINCENT ALLEGRETTI (917) 641-2052		
Total Tanks:	3		
Owner:	BAYSIDE FUEL OIL CORP 1810 SHORE PARKWAY BROOKLYN, NY 11214 (718) 946-4000		
Owner Type:	Corporate/Commercial		
Owner Mark:	First Owner		
Owner Subtype:	Not reported		
Mailing Address:	BAYSIDE FUEL OIL CORP ATTN: ANTHONY NATALE/OPER.MGR. 1776 SHORE PARKWAY BROOKLYN, NY 11214 (718) 372-9800		
Tank Status:	Closed - Removed		
Capacity (gals):	550		
Tank Location:	UNDERGROUND		
Tank Id:	003	Install Date:	12/01/1960
Tank Type:	Steel/carbon steel	Product Stored:	DIESEL
Tank Internal:	NONE	Pipe Internal:	NONE
Pipe Location:	Above/Underground Combination	Pipe Type:	STEEL/IRON
Tank External:	NONE/NONE		
Missing Data for Tank:	No Missing Data		
Pipe External:	NONE/NONE		
Second Containment:	NONE/NONE		
Leak Detection:	NONE/NONE		
Overfill Prot:	None	Dispenser:	Suction
Date Tested:	10/01/1997	Next Test Date:	Not reported
Date Closed:	12/01/1998	Test Method:	Not reported
Deleted:	False	Updated:	True
Dead Letter:	False	Owner Screen:	No data missing
FAMT:	Fiscal amount for registration fee is correct		
Total Capacity:	825	Renewal Date:	Not reported
Tank Screen:	No data missing	Federal ID:	Not reported
Renew Flag:	Renwal has not been printed	Facility Screen:	Minor data missing
Certification Flag:	False	Certification Date:	11/12/1997
Old PBS Number:	Not reported	Expiration Date:	10/23/2002
Inspected Date:	Not reported	Inspector:	Not reported
Inspection Result:	Not reported		
Lat/long:	Not reported		
Facility Type:	Not reported		
Town or City:	NEW YORK CITY		
Town or City Code:	01		
County Code:	61		
Region:	2		
PBS Number:	2-017574	CBS Number:	Not reported
SPDES Number:	Not reported	SWIS ID:	6101
Operator:	BAYSIDE FUEL OIL CORP (718) 946-7889		
Emergency Contact:	VINCENT ALLEGRETTI (917) 641-2052		
Total Tanks:	3		
Owner:	BAYSIDE FUEL OIL CORP 1810 SHORE PARKWAY		

MAP FINDINGS

Map ID
 Direction
 Distance
 Distance (ft.)Site

EDR ID Number
 EPA ID Number

Database(s)

BAYSIDE FUEL OIL CORP (Continued)

U003074649

	BROOKLYN, NY 11214		
	(718) 946-4000		
Owner Type:	Corporate/Commercial		
Owner Mark:	First Owner		
Owner Subtype:	Not reported		
Mailing Address:	BAYSIDE FUEL OIL CORP		
	ATTN: ANTHONY NATALE/OPER.MGR.		
	1776 SHORE PARKWAY		
	BROOKLYN, NY 11214		
	(718) 372-9800		
Tank Status:	Closed - Removed		
Capacity (gals):	550		
Tank Location:	UNDERGROUND		
Tank Id:	004	Install Date:	12/01/1960
Tank Type:	Steel/carbon steel	Product Stored:	DIESEL
Tank Internal:	0	Pipe Internal:	NONE
Pipe Location:	Above/Underground Combination	Pipe Type:	STEEL/IRON
Tank External:	NONE/NONE		
Missing Data for Tank:	Minor Data Missing		
Pipe External:	NONE/NONE		
Second Containment:	NONE/NONE		
Leak Detection:	NONE/NONE		
Overfill Prot:	None	Dispenser:	Suction
Date Tested:	10/01/1997	Next Test Date:	Not reported
Date Closed:	12/01/1998	Test Method:	Not reported
Deleted:	False	Updated:	True
Dead Letter:	False	Owner Screen:	No data missing
FAMT:	Fiscal amount for registration fee is correct		
Total Capacity:	825	Renewal Date:	Not reported
Tank Screen:	No data missing	Federal ID:	Not reported
Renew Flag:	Renwal has not been printed	Facility Screen:	Minor data missing
Certification Flag:	False	Certification Date:	11/12/1997
Old PBS Number:	Not reported	Expiration Date:	10/23/2002
Inspected Date:	Not reported	Inspector:	Not reported
Inspection Result:	Not reported		
Lat/long:	Not reported		
Facility Type:	Not reported		
Town or City:	NEW YORK CITY		
Town or City Code:	01		
County Code:	61		
Region:	2		

This is the most recent NY PBS data for this site.

The NY PBS database contains 9 additional records for this site.
 Please click here or contact your EDR Account Executive for more information.

PBS AST:			
PBS Number:	2-017574	CBS Number:	Not reported
SPDES Number:	Not reported	SWIS Code:	6101
Federal ID:	Not reported	Previous PBS#:	Not reported
Facility Status:	4 - Subpart 360-14 only (active)		
Facility Type:	Not reported		
Owner Type:	Corporate/Commercial		
Owner Sub Type:	Not reported		
Owner:	BAYSIDE FUEL OIL CORP		
	1810 SHORE PARKWAY		
	BROOKLYN, NY 11214		

MAP FINDINGS

Map ID
 Direction
 Distance
 Distance (ft.)Site

EDR ID Number
 EPA ID Number

Database(s)

BAYSIDE FUEL OIL CORP (Continued)

U003074649

Owner Phone:	(718) 946-4000	
Facility Phone:	(718) 946-7889	
Operator:	BAYSIDE FUEL OIL CORP	
Emergency Name:	VINCENT ALLEGRETTI	
Emergency Phone:	(917) 641-2052	
Total Tanks:	3	
Total Capacity:	825	
Tank ID:	014	
Capacity (Gal):	275	
Missing Data for Tank :	No data missing	
Tank Location:	ABOVEGROUND	
Product Stored:	LUBE OIL	
Tank Type:	Steel/carbon steel	
Install Date:	08/01/1985	
Tank Internal:	NONE	
Tank External:	NONE/NONE	
Tank Containment:	NONE/NONE	
Pipe Type:	STEEL/IRON	
Pipe Location:	Underground	
Pipe Internal:	NONE	
Pipe External:	NONE/NONE	
Leak Detection:	NONE/NONE	
Overfill Protection:	Product Level Gauge	
Dispenser Method:	Gravity	
Date Tested:	/ /	Next Test Date: / /
Date Closed:	/ /	Test Method: Not reported
Updated:	True	Deleted: False
Date Inspected:	Not reported	Inspector: Not reported
Result of Inspection:	Not reported	
Mailing Name:	BAYSIDE FUEL OIL CORP	
Mailing Address:	1776 SHORE PARKWAY BROOKLYN, NY 11214	
Mailing Contact:	ANTHONY NATALE/OPER.MGR.	
Mailing Telephone:	(718) 372-9800	
Owner Mark:	First Owner	Expiration Date: 10/23/2002
Certification Flag:	False	Certification Date: 11/12/1997
Renew Flag:	False	Renew Date: / /
Lat/Long:	Not reported	
Dead Letter:	False	
Facility Screen:	Minor data missing	
Owner Screen:	No data missing	
Tank Screen:	No data missing	
Town or City:	NEW YORK CITY	
Town or City Code:	01	
County Code:	61	
Region:	2	
Fiscal Amount for Registration Fee is Correct: True		
PBS Number:	2-017574	CBS Number: Not reported
SPDES Number:	Not reported	SWIS Code: 6101
Federal ID:	Not reported	Previous PBS#: Not reported
Facility Status:	4 - Subpart 360-14 only (active)	
Facility Type:	Not reported	
Owner Type:	Corporate/Commercial	
Owner Sub Type:	Not reported	
Owner:	BAYSIDE FUEL OIL CORP 1810 SHORE PARKWAY	

MAP FINDINGS

Map ID
 Direction
 Distance
 Distance (ft.)Site

EDR ID Number
 EPA ID Number

Database(s)

BAYSIDE FUEL OIL CORP (Continued)

U003074649

BROOKLYN, NY 11214
 Owner Phone: (718) 946-4000
 Facility Phone: (718) 946-7889
 Operator: BAYSIDE FUEL OIL CORP
 Emergency Name: VINCENT ALLEGRETTI
 Emergency Phone: (917) 641-2052
 Total Tanks: 3
 Total Capacity: 825
 Tank ID: 015
 Capacity (Gal): 275
 Missing Data for Tank : No data missing
 Tank Location: ABOVEGROUND
 Product Stored: LUBE OIL
 Tank Type: Steel/carbon steel
 Install Date: 08/01/1985
 Tank Internal: NONE
 Tank External: NONE/NONE
 Tank Containment: NONE/NONE
 Pipe Type: STEEL/IRON
 Pipe Location: Underground
 Pipe Internal: NONE
 Pipe External: NONE/NONE
 Leak Detection: NONE/NONE
 Overfill Protection: None
 Dispenser Method: Suction
 Date Tested: / /
 Date Closed: / /
 Updated: True
 Date Inspected: Not reported
 Result of Inspection: Not reported
 Mailing Name: BAYSIDE FUEL OIL CORP
 Mailing Address: 1776 SHORE PARKWAY
 BROOKLYN, NY 11214
 Mailing Contact: ANTHONY NATALE/OPER.MGR.
 Mailing Telephone: (718) 372-9800
 Owner Mark: First Owner
 Certification Flag: False
 Renew Flag: False
 Lat/Long: Not reported
 Dead Letter: False
 Facility Screen: Minor data missing
 Owner Screen: No data missing
 Tank Screen: No data missing
 Town or City: NEW YORK CITY
 Town or City Code: 01
 County Code: 61
 Region: 2
 Fiscal Amount for Registration Fee is Correct: True
 Expiration Date: 10/23/2002
 Certification Date: 11/12/1997
 Renew Date: / /
 Next Test Date: / /
 Test Method: Not reported
 Deleted: False
 Inspector: Not reported
 PBS Number: 2-017574
 SPDES Number: Not reported
 Federal ID: Not reported
 Facility Status: 4 - Subpart 360-14 only (active)
 Facility Type: Not reported
 Owner Type: Corporate/Commercial
 Owner Sub Type: Not reported
 Owner: BAYSIDE FUEL OIL CORP
 CBS Number: Not reported
 SWIS Code: 6101
 Previous PBS#: Not reported

MAP FINDINGS

Map ID
 Direction
 Distance
 Distance (ft.)Site

EDR ID Number
 EPA ID Number

Database(s)

BAYSIDE FUEL OIL CORP (Continued)

U003074649

1810 SHORE PARKWAY
 BROOKLYN, NY 11214
 Owner Phone: (718) 946-4000
 Facility Phone: (718) 946-7889
 Operator: BAYSIDE FUEL OIL CORP
 Emergency Name: VINCENT ALLEGRETTI
 Emergency Phone: (917) 641-2052
 Total Tanks: 3
 Total Capacity: 825
 Tank ID: 016
 Capacity (Gal): 275
 Missing Data for Tank : No data missing
 Tank Location: ABOVEGROUND
 Product Stored: USED OIL
 Tank Type: Steel/carbon steel
 Install Date: 08/01/1985
 Tank Internal: NONE
 Tank External: NONE/NONE
 Tank Containment: NONE/NONE
 Pipe Type: STEEL/IRON
 Pipe Location: Underground
 Pipe Internal: NONE
 Pipe External: NONE/NONE
 Leak Detection: NONE/NONE
 Overfill Protection: Product Level Gauge
 Dispenser Method: Suction
 Date Tested: / / Next Test Date: / /
 Date Closed: / / Test Method: Not reported
 Updated: True Deleted: False
 Date Inspected: Not reported Inspector: Not reported
 Result of Inspection: Not reported
 Mailing Name: BAYSIDE FUEL OIL CORP
 Mailing Address: 1776 SHORE PARKWAY
 BROOKLYN, NY 11214
 Mailing Contact: ANTHONY NATALE/OPER.MGR.
 Mailing Telephone: (718) 372-9800
 Owner Mark: First Owner Expiration Date: 10/23/2002
 Certification Flag: False Certification Date: 11/12/1997
 Renew Flag: False Renew Date: / /
 Lat/Long: Not reported
 Dead Letter: False
 Facility Screen: Minor data missing
 Owner Screen: No data missing
 Tank Screen: No data missing
 Town or City: NEW YORK CITY
 Town or City Code: 01
 County Code: 61
 Region: 2
 Fiscal Amount for Registration Fee is Correct: True

MAP FINDINGS

Map ID		EDR ID Number
Direction		
Distance		
Distance (ft.)Site	Database(s)	EPA ID Number

13	BAYSIDE FUEL OIL DEPOT 267 BOND ST BROOKLYN, NY	NY Spills	S106009064 N/A
-----------	--	------------------	---------------------------------

SPILLS:

Spill Number: 0208144	Region of Spill: 2
Tank Number: Not reported	Tank Size : Not reported
Test Method: Not reported	Leak Rate: Not reported
Spill Date: 11/05/2002	Reported to Dept: Not reported
ID: 14614	
Date Call Received: 11/05/2002	
Region Close Date : / /	
Material Spilled 1 :UNKNOWN PETROLEUM	Amount Spilled 1 : Unknown Gal.
Spill Cause: ON LAND	Resource Affected: ON LAND
Water Affected: Not reported	Spill Source: OTHER COMM/INDUSTRIAL

13	O.Z./GEDNEY CO 270 BOND ST BROOKLYN, NY 11217	FINDS	1004571346 110001574190
-----------	--	--------------	--

FINDS:

Other Pertinent Environmental Activity Identified at Site:

- AIRS/AIRS Facility Subsystem (AIRS/AFS)
- National Emissions Inventory (NEI)
- National Emissions Trends (NET)
- National Toxics Inventory (NTI)

13	CHIPS CLEANERS PAGEANTRY CLEANERS PREV 159 THIRD AVE NEW YORK CITY, NY 10003	RCRIS-SQG	1000349760
-----------	---	------------------	-------------------

FINDS **NYD981080054**

RCRIS:

Owner: Y & L DRY CLEANING CORP (212) 555-1212
EPA ID: NYD981080054
Contact: Not reported
Classification: Small Quantity Generator
TSDF Activities: Not reported
Violation Status: No violations found

NY MANIFEST

Additional detail is available in NY MANIFEST. Please contact your EDR Account Executive for more information.

FINDS:

Other Pertinent Environmental Activity Identified at Site:

- AIRS/AIRS Facility Subsystem (AIRS/AFS)
- Integrated Compliance Information System (ICIS)
- Resource Conservation and Recovery Act Information system (RCRAINFO)

MAP FINDINGS

Map ID Direction Distance Distance (ft.)Site Database(s) EPA ID Number EDR ID Number

13 160 3RD AVENUE UST U001840991
 160 3RD AVENUE N/A
 BROOKLYN, NY 11231

PBS UST:
 PBS Number: 2-480657 CBS Number: Not reported
 SPDES Number: Not reported SWIS ID: 6101
 Operator: 160 3RD AVENUE
 Not reported
 Emergency Contact: 160 3RD AVENUE
 Not reported
 Total Tanks: 0
 Owner: 160 3RD AVENUE
 160 3RD AVENUE
 BROOKLYN, NY 11231
 Not reported
 Owner Type: Not reported
 Owner Mark: First Owner
 Owner Subtype: Not reported
 Mailing Address: 160 3RD AVENUE
 160 3RD AVENUE
 BROOKLYN, NY 11231
 Not reported
 Tank Status: Closed Prior to 04/91 (Either Closed In-Place or Removed)
 Capacity (gals): 2200
 Tank Location: UNDERGROUND
 Tank Id: 001 Install Date: Not reported
 Tank Type: Steel/carbon steel Product Stored: DIESEL
 Tank Internal: Not reported Pipe Internal: Not reported
 Pipe Location: 1 Pipe Type: STEEL/IRON
 Tank External: Not reported
 Missing Data for Tank: Minor Data Missing
 Pipe External: Not reported
 Second Containment: NONE
 Leak Detection: NONE
 Overfill Prot: Product Level Gauge Dispenser: Submersible
 Date Tested: 03/01/1990 Next Test Date: Not reported
 Date Closed: Not reported Test Method: HORNER
 Deleted: False Updated: True
 Dead Letter: False Owner Screen: Minor data missing
 FAMT: Fiscal amount for registration fee is correct
 Total Capacity: 0 Renewal Date: Not reported
 Tank Screen: 0 Federal ID: Not reported
 Renew Flag: Renewal has not been printed Facility Screen: Major data missing
 Certification Flag: False Certification Date: Not reported
 Old PBS Number: Not reported Expiration Date: 05/29/1995
 Inspected Date: Not reported Inspector: Not reported
 Inspection Result: Not reported
 Lat/long: Not reported
 Facility Type: Not reported
 Town or City: NEW YORK CITY
 Town or City Code: 01
 County Code: 61
 Region: 2

MAP FINDINGS

Map ID			EDR ID Number
Direction			
Distance			
Distance (ft.)	Site	Database(s)	EPA ID Number

13	TANKS TO U 233 NEVINS ST BROOKLYN, NY 11217	FINDS RCRIS-LQG	1006810620 NYR000114371
-----------	--	----------------------------------	--

RCRIS:

Owner: PETROLEUM TANK CLEANERS
(712) 624-7490

EPA ID: NYR000114371

Contact: ANTHONY LARA
(712) 624-7490

Classification: Large Quantity Generator
TSDF Activities: Not reported

Violation Status: No violations found

FINDS:
Other Pertinent Environmental Activity Identified at Site:
Resource Conservation and Recovery Act Information system (RCRAINFO)

13	GOWANUS PUMPING STATION 201 DOUGLAS ST/GOWANUS NEW YORK CITY, NY	NY Spills	S102145094 N/A
-----------	---	------------------	---------------------------------

SPILLS:

Spill Number: 8803651	Region of Spill: 2
Spill Date: 07/27/1988 09:15	Reported to Dept: 07/27/1988 13:25
ID: Not reported	
Date Call Received: Not reported	
Region Close Date : Not reported	
Material Spilled 1 :Not reported	Amount Spilled 1 : Not reported
Spill Cause: Equipment Failure	Resource Affected: Surface Water
Water Affected: GOWANUS CANAL	Spill Source: Other Non Commercial/Industrial
Facility Contact: Not reported	Facility Tele: Not reported
Investigator: CANZIANI	SWIS: 61
Caller Name: Not reported	Caller Agency: Not reported
Caller Phone: Not reported	Caller Extension: Not reported
Notifier Name: Not reported	Notifier Agency: Not reported
Notifier Phone: Not reported	Notifier Extension: Not reported
PBS : Not reported	
Spiller Contact: Not reported	Spiller Phone: Not reported
Spiller: NYCDEP	
Spiller Address: Not reported	
Spill Class: Not reported	
Spill Closed Dt: 07/27/1988	
Spill Notifier: Responsible Party	PBS Number: Not reported
Cleanup Ceased: 07/27/1988	
Last Inspection: Not reported	
Cleanup Meets Standard: True	
Recommended Penalty: Penalty Not Recommended	
Spiller Cleanup Date: Not reported	
Enforcement Date: Not reported	
Investigation Complete: Not reported	
UST Involvement: False	
Spill Record Last Update: Not reported	
Is Updated: False	
Corrective Action Plan Submitted: Not reported	
Date Spill Entered In Computer Data File: 08/02/1988	
Date Region Sent Summary to Central Office: Not reported	
True Date : Not reported	
Tank Test:	

MAP FINDINGS

Map ID
 Direction
 Distance
 Distance (ft.)Site

EDR ID Number
 EPA ID Number

Database(s)

GOWANUS PUMPING STATION (Continued)

S102145094

PBS Number: Not reported
 Tank Number: Not reported
 Test Method: Not reported
 Capacity of Failed Tank: Not reported
 Leak Rate Failed Tank: Not reported
 Gross Leak Rate: Not reported
 Material:
 Material Class Type: 3
 Quantity Spilled: -1
 Units: Not reported
 Unknown Qty Spilled: -1
 Quantity Recovered: 0
 Unknown Qty Recovered: False
 Material: RAW SEWAGE
 Class Type: Non Pet/Non Haz
 Chem Abstract Service Number: RAW SEWAGE
 Last Date: 07/28/1994
 Num Times Material Entry In File: 1993
 Remarks: Not reported
 DEC Remarks: Not reported

13

**259 BOND STREET
 259 BOND STREET
 BROOKLYN, NY 112**

**UST U003712137
 N/A**

PBS UST:
 PBS Number: 2-604303 CBS Number: Not reported
 SPDES Number: Not reported SWIS ID: 6101
 Operator: MIDWOOD MANAGEMENT
 (212) 682-9595
 Emergency Contact: PAUL MANDEL
 (212) 682-9595
 Total Tanks: 0
 Owner: S.US DAN C/O MIDWOOD MANAGEMENT CORP
 60 EAST 42ND STREET, SUITE 1814
 NEW YORK, NY 10165
 (212) 682-9595
 Owner Type: Corporate/Commercial
 Owner Mark: First Owner
 Owner Subtype: Not reported
 Mailing Address: MIDWOOD MANAGEMENT CORP
 ATTN: PAUL MANDEL
 60 EAST 42ND STREET, SUITE 1814
 NEW YORK, NY 10165
 (212) 682-9595
 Tank Status: Closed - In Place
 Capacity (gals): 2500
 Tank Location: UNDERGROUND
 Tank Id: 001 Install Date: Not reported
 Tank Type: Steel/carbon steel Product Stored: NOS 1,2, OR 4 FUEL OIL
 Tank Internal: NONE Pipe Internal: Not reported
 Pipe Location: Underground Pipe Type: STEEL/IRON
 Tank External: NONE/NONE
 Missing Data for Tank: Minor Data Missing
 Pipe External: Not reported
 Second Containment: Not reported
 Leak Detection: Not reported
 Overfill Prot: Not reported Dispenser: Not reported
 Date Tested: Not reported Next Test Date: Not reported

MAP FINDINGS

Map ID
 Direction
 Distance
 Distance (ft.)Site

EDR ID Number
 EPA ID Number

Database(s)

259 BOND STREET (Continued)

U003712137

Date Closed:	04/01/1999	Test Method:	Not reported
Deleted:	False	Updated:	True
Dead Letter:	False	Owner Screen:	No data missing
FAMT:	Fiscal amount for registration fee is correct		
Total Capacity:	0	Renewal Date:	Not reported
Tank Screen:	0	Federal ID:	Not reported
Renew Flag:	Renwal has not been printed	Facility Screen:	Major data missing
Certification Flag:	False	Certification Date:	Not reported
Old PBS Number:	Not reported	Expiration Date:	11/23/2004
Inspected Date:	Not reported	Inspector:	Not reported
Inspection Result:	Not reported		
Lat/long:	Not reported		
Facility Type:	MANUFACTURING		
Town or City:	NEW YORK CITY		
Town or City Code:	01		
County Code:	61		
Region:	2		

13

**HATTAN HOUSE CLEANERS
 145 THIRD AVE
 NEW YORK, NY 10003**

**RCRIS-SQG 1000396047
 FINDS NYD981183148**

RCRIS:

Owner: DAL JOOHN KIM
 (212) 555-1212
 EPA ID: NYD981183148
 Contact: Not reported
 Classification: Small Quantity Generator
 TSD Activities: Not reported
 Violation Status: No violations found

NY MANIFEST

Additional detail is available in NY MANIFEST. Please contact your EDR Account Executive for more information.

FINDS:

Other Pertinent Environmental Activity Identified at Site:
 AIRS/AIRS Facility Subsystem (AIRS/AFS)
 Integrated Compliance Information System (ICIS)
 Resource Conservation and Recovery Act Information system (RCRAINFO)

13

**PETROLEUM TANK CLEANERS INC
 236 BUTLER ST
 BROOKLYN, NY 11212**

**UST U003074578
 AST N/A**

PBS UST:

PBS Number:	2-399760	CBS Number:	Not reported
SPDES Number:	Not reported	SWIS ID:	6101
Operator:	FRANK LENDINO (718) 624-4842		
Emergency Contact:	FRANK LENDINO (718) 624-4842		
Total Tanks:	5		
Owner:	PETROLEUM TANK CLEANERS INC 236 BUTLER ST BROOKLYN, NY 11212 (718) 624-4842		
Owner Type:	Corporate/Commercial		

MAP FINDINGS

Map ID
 Direction
 Distance
 Distance (ft.)Site

EDR ID Number
 EPA ID Number

Database(s)

PETROLEUM TANK CLEANERS INC (Continued)

U003074578

Owner Mark:	First Owner		
Owner Subtype:	Not reported		
Mailing Address:	PETROLEUM TANK CLEANERS INC ATTN: CHARLES LARA 236 BUTLER ST BROOKLYN, NY 11212 (718) 624-4842		
Tank Status:	In Service		
Capacity (gals):	3000		
Tank Location:	UNDERGROUND		
Tank Id:	001	Install Date:	12/01/1985
Tank Type:	Steel/carbon steel	Product Stored:	NOS 1,2, OR 4 FUEL OIL
Tank Internal:	EPOXY LINER	Pipe Internal:	Not reported
Pipe Location:	1	Pipe Type:	STEEL/IRON
Tank External:	Not reported		
Missing Data for Tank:	Minor Data Missing		
Pipe External:	Not reported		
Second Containment:	NONE		
Leak Detection:	GROUNDWATER WELL		
Overfill Prot:	Product Level Gauge	Dispenser:	Suction
Date Tested:	04/01/1998	Next Test Date:	04/01/2003
Date Closed:	Not reported	Test Method:	HORNER
Deleted:	False	Updated:	True
Dead Letter:	False	Owner Screen:	No data missing
FAMT:	Fiscal amount for registration fee is correct		
Total Capacity:	50000	Renewal Date:	Not reported
Tank Screen:	Minor data missing	Federal ID:	Not reported
Renew Flag:	Renwal has not been printed	Facility Screen:	No data missing
Certification Flag:	False	Certification Date:	01/05/1999
Old PBS Number:	Not reported	Expiration Date:	10/06/2002
Inspected Date:	Not reported	Inspector:	Not reported
Inspection Result:	Not reported		
Lat/long:	Not reported		
Facility Type:	TRUCKING/TRANSPORTATION		
Town or City:	NEW YORK CITY		
Town or City Code:	01		
County Code:	61		
Region:	2		
PBS Number:	2-399760	CBS Number:	Not reported
SPDES Number:	Not reported	SWIS ID:	6101
Operator:	FRANK LENDINO (718) 624-4842		
Emergency Contact:	FRANK LENDINO (718) 624-4842		
Total Tanks:	5		
Owner:	PETROLEUM TANK CLEANERS INC 236 BUTLER ST BROOKLYN, NY 11212 (718) 624-4842		
Owner Type:	Corporate/Commercial		
Owner Mark:	First Owner		
Owner Subtype:	Not reported		
Mailing Address:	PETROLEUM TANK CLEANERS INC ATTN: CHARLES LARA 236 BUTLER ST BROOKLYN, NY 11212		

MAP FINDINGS

Map ID
 Direction
 Distance
 Distance (ft.)Site

EDR ID Number
 EPA ID Number

Database(s)

PETROLEUM TANK CLEANERS INC (Continued)

U003074578

(718) 624-4842
 Tank Status: Temporarily Out of Service
 Capacity (gals): 10000
 Tank Location: UNDERGROUND
 Tank Id: 002
 Tank Type: Steel/carbon steel
 Tank Internal: Not reported
 Pipe Location: 1
 Tank External: Not reported
 Missing Data for Tank: Minor Data Missing
 Pipe External: Not reported
 Second Containment: NONE
 Leak Detection: GROUNDWATER WELL
 Overfill Prot: Product Level Gauge
 Date Tested: Not reported
 Date Closed: Not reported
 Deleted: False
 Dead Letter: False
 FAMT: Fiscal amount for registration fee is correct
 Total Capacity: 50000
 Tank Screen: Minor data missing
 Renew Flag: Renewal has not been printed
 Certification Flag: False
 Old PBS Number: Not reported
 Inspected Date: Not reported
 Inspection Result: Not reported
 Lat/long: Not reported
 Facility Type: TRUCKING/TRANSPORTATION
 Town or City: NEW YORK CITY
 Town or City Code: 01
 County Code: 61
 Region: 2

Install Date: Not reported
 Product Stored: NOS 5 OR 6 FUEL OIL
 Pipe Internal: Not reported
 Pipe Type: STEEL/IRON

Dispenser: Suction
 Next Test Date: Not reported
 Test Method: Not reported
 Updated: False
 Owner Screen: No data missing
 Renewal Date: Not reported
 Federal ID: Not reported
 Facility Screen: No data missing
 Certification Date: 01/05/1999
 Expiration Date: 10/06/2002
 Inspector: Not reported

PBS Number: 2-399760
 SPDES Number: Not reported
 Operator: FRANK LENDINO
 (718) 624-4842
 Emergency Contact: FRANK LENDINO
 (718) 624-4842

CBS Number: Not reported
 SWIS ID: 6101

Total Tanks: 5
 Owner: PETROLEUM TANK CLEANERS INC
 236 BUTLER ST
 BROOKLYN, NY 11212
 (718) 624-4842
 Owner Type: Corporate/Commercial
 Owner Mark: First Owner
 Owner Subtype: Not reported
 Mailing Address: PETROLEUM TANK CLEANERS INC
 ATTN: CHARLES LARA
 236 BUTLER ST
 BROOKLYN, NY 11212
 (718) 624-4842

Tank Status: Temporarily Out of Service
 Capacity (gals): 10000
 Tank Location: UNDERGROUND
 Tank Id: 003
 Tank Type: Steel/carbon steel

Install Date: Not reported
 Product Stored: NOS 5 OR 6 FUEL OIL

MAP FINDINGS

Map ID
 Direction
 Distance
 Distance (ft.)Site

EDR ID Number
 EPA ID Number

Database(s)

PETROLEUM TANK CLEANERS INC (Continued)

U003074578

Tank Internal:	Not reported	Pipe Internal:	Not reported
Pipe Location:	1	Pipe Type:	STEEL/IRON
Tank External:	Not reported		
Missing Data for Tank:	Minor Data Missing		
Pipe External:	Not reported		
Second Containment:	NONE		
Leak Detection:	GROUNDWATER WELL		
Overfill Prot:	Product Level Gauge	Dispenser:	Suction
Date Tested:	Not reported	Next Test Date:	Not reported
Date Closed:	Not reported	Test Method:	Not reported
Deleted:	False	Updated:	False
Dead Letter:	False	Owner Screen:	No data missing
FAMT:	Fiscal amount for registration fee is correct		
Total Capacity:	50000	Renewal Date:	Not reported
Tank Screen:	Minor data missing	Federal ID:	Not reported
Renew Flag:	Renwal has not been printed	Facility Screen:	No data missing
Certification Flag:	False	Certification Date:	01/05/1999
Old PBS Number:	Not reported	Expiration Date:	10/06/2002
Inspected Date:	Not reported	Inspector:	Not reported
Inspection Result:	Not reported		
Lat/long:	Not reported		
Facility Type:	TRUCKING/TRANSPORTATION		
Town or City:	NEW YORK CITY		
Town or City Code:	01		
County Code:	61		
Region:	2		
PBS Number:	2-399760	CBS Number:	Not reported
SPDES Number:	Not reported	SWIS ID:	6101
Operator:	FRANK LENDINO (718) 624-4842		
Emergency Contact:	FRANK LENDINO (718) 624-4842		
Total Tanks:	5		
Owner:	PETROLEUM TANK CLEANERS INC 236 BUTLER ST BROOKLYN, NY 11212 (718) 624-4842		
Owner Type:	Corporate/Commercial		
Owner Mark:	First Owner		
Owner Subtype:	Not reported		
Mailing Address:	PETROLEUM TANK CLEANERS INC ATTN: CHARLES LARA 236 BUTLER ST BROOKLYN, NY 11212 (718) 624-4842		
Tank Status:	Temporarily Out of Service		
Capacity (gals):	20000		
Tank Location:	UNDERGROUND		
Tank Id:	004	Install Date:	Not reported
Tank Type:	Steel/carbon steel	Product Stored:	NOS 5 OR 6 FUEL OIL
Tank Internal:	Not reported	Pipe Internal:	Not reported
Pipe Location:	1	Pipe Type:	STEEL/IRON
Tank External:	Not reported		
Missing Data for Tank:	Minor Data Missing		
Pipe External:	Not reported		
Second Containment:	NONE		

MAP FINDINGS

Map ID
 Direction
 Distance
 Distance (ft.)Site

EDR ID Number

Database(s) EPA ID Number

PETROLEUM TANK CLEANERS INC (Continued)

U003074578

Leak Detection: GROUNDWATER WELL
 Overfill Prot: 2
 Date Tested: Not reported
 Date Closed: Not reported
 Deleted: False
 Dead Letter: False
 FAMT: Fiscal amount for registration fee is correct
 Total Capacity: 50000
 Tank Screen: Minor data missing
 Renew Flag: Renewal has not been printed
 Certification Flag: False
 Old PBS Number: Not reported
 Inspected Date: Not reported
 Inspection Result: Not reported
 Lat/long: Not reported
 Facility Type: TRUCKING/TRANSPORTATION
 Town or City: NEW YORK CITY
 Town or City Code: 01
 County Code: 61
 Region: 2

Dispenser: Suction
 Next Test Date: Not reported
 Test Method: Not reported
 Updated: False
 Owner Screen: No data missing
 Renewal Date: Not reported
 Federal ID: Not reported
 Facility Screen: No data missing
 Certification Date: 01/05/1999
 Expiration Date: 10/06/2002
 Inspector: Not reported

PBS AST:

PBS Number: 2-399760
 SPDES Number: Not reported
 Federal ID: Not reported
 Facility Status: 1 - Active PBS facility, i.e. total capacity of the PBS tanks is greater than 1,100 gallons, regardless if Subpart 360-14 tanks exist or not at the facility.

CBS Number: Not reported
 SWIS Code: 6101
 Previous PBS#: Not reported

Facility Type: TRUCKING/TRANSPORTATION
 Owner Type: Corporate/Commercial
 Owner Sub Type: Not reported
 Owner: PETROLEUM TANK CLEANERS INC
 236 BUTLER ST
 BROOKLYN, NY 11212

Owner Phone: (718) 624-4842
 Facility Phone: (718) 624-4842
 Operator: FRANK LENDINO
 Emergency Name: FRANK LENDINO
 Emergency Phone: (718) 624-4842

Total Tanks: 5
 Total Capacity: 50000
 Tank ID: 005
 Capacity (Gal): 7000
 Missing Data for Tank : Minor data missing
 Tank Location: ABOVEGROUND ON SADDLES LEGS, STILTS, RACK, OR CRADLE
 Product Stored: NOS 5 OR 6 FUEL OIL
 Tank Type: Steel/carbon steel
 Install Date: 12/01/1985
 Tank Internal: Not reported
 Tank External: Not reported
 Tank Containment: Not reported
 Pipe Type: STEEL/IRON
 Pipe Location: Not reported
 Pipe Internal: Not reported
 Pipe External: Not reported
 Leak Detection: OTHER
 Overfill Protection: Product Level Gauge
 Dispenser Method: Suction
 Date Tested: / /

Next Test Date: / /

MAP FINDINGS

Map ID
 Direction
 Distance
 Distance (ft.)Site

EDR ID Number
 EPA ID Number

Database(s)

PETROLEUM TANK CLEANERS INC (Continued)

U003074578

Date Closed: / /
 Updated: False
 Date Inspected: Not reported
 Result of Inspection: Not reported
 Mailing Name: PETROLEUM TANK CLEANERS INC
 Mailing Address: 236 BUTLER ST
 BROOKLYN, NY 11212
 Mailing Contact: CHARLES LARA
 Mailing Telephone: (718) 624-4842
 Owner Mark: First Owner
 Certification Flag: False
 Renew Flag: False
 Lat/Long: Not reported
 Dead Letter: False
 Facility Screen: No data missing
 Owner Screen: No data missing
 Tank Screen: Minor data missing
 Town or City: NEW YORK CITY
 Town or City Code: 01
 County Code: 61
 Region: 2
 Fiscal Amount for Registration Fee is Correct: True

Test Method: Not reported
 Deleted: False
 Inspector: Not reported
 Expiration Date: 10/06/2002
 Certification Date: 01/05/1999
 Renew Date: / /

13

**PETROLEUM TAMA CLEANERS
 236 BUTLER ST
 BROOKLYN, NY 12318**

**RCRIS-SQG 1000367193
 FINDS NYD020585733**

RCRIS:

Owner: Not reported
 EPA ID: NYD020585733
 Contact: CHARLES LARA
 (212) 624-6934

Classification: Small Quantity Generator
 TSD Activities: Not reported

Violation Status: No violations found

NY MANIFEST

Additional detail is available in NY MANIFEST. Please contact your EDR Account Executive for more information.

FINDS:

Other Pertinent Environmental Activity Identified at Site:
 Resource Conservation and Recovery Act Information system (RCRAINFO)

13

**201 DOUGLAS ST, BROOKLYN,
 201 DOUGLAS ST
 BROOKLYN, NY**

**NY Spills S102240139
 N/A**

SPILLS:

Spill Number: 8606864
 Spill Date: 02/07/1987 09:00
 ID: Not reported
 Date Call Received: Not reported
 Region Close Date: Not reported
 Material Spilled 1: Not reported
 Spill Cause: Equipment Failure
 Water Affected: GUANIS CANAL
 Facility Contact: Not reported

Region of Spill: 2
 Reported to Dept: 02/09/1987 11:42

Amount Spilled 1: Not reported
 Resource Affected: Surface Water
 Spill Source: Other Non Commercial/Industrial
 Facility Tele: (625) 175-7718

MAP FINDINGS

Map ID
 Direction
 Distance
 Distance (ft.)Site

EDR ID Number
 EPA ID Number

Database(s)

201 DOUGLAS ST, BROOKLYN, (Continued)

S102240139

Investigator:	Not reported	SWIS:	61
Caller Name:	Not reported	Caller Agency:	Not reported
Caller Phone:	Not reported	Caller Extension:	Not reported
Notifier Name:	Not reported	Notifier Agency:	Not reported
Notifier Phone:	Not reported	Notifier Extension:	Not reported
PBS :	Not reported		
Spiller Contact:	Not reported	Spiller Phone:	Not reported
Spiller:	GUANIS PUMPING STAT		
Spiller Address:	Not reported		
Spill Class:	Not reported		
Spill Closed Dt:	02/09/1987		
Spill Notifier:	Responsible Party	PBS Number:	Not reported
Cleanup Ceased:	02/09/1987		
Last Inspection:	Not reported		
Cleanup Meets Standard:	True		
Recommended Penalty:	Penalty Not Recommended		
Spiller Cleanup Date:	Not reported		
Enforcement Date:	Not reported		
Investigation Complete:	Not reported		
UST Involvement:	False		
Spill Record Last Update:	Not reported		
Is Updated:	False		
Corrective Action Plan Submitted:	Not reported		
Date Spill Entered In Computer Data File:	03/16/1987		
Date Region Sent Summary to Central Office:	Not reported		
True Date :	Not reported		
Tank Test:			
PBS Number:	Not reported		
Tank Number:	Not reported		
Test Method:	Not reported		
Capacity of Failed Tank:	Not reported		
Leak Rate Failed Tank:	Not reported		
Gross Leak Rate:	Not reported		
Material:			
Material Class Type:	Not reported		
Quantity Spilled:	Not reported		
Units:	Not reported		
Unknown Qty Spilled:	Not reported		
Quantity Recovered:	Not reported		
Unknown Qty Recovered:	Not reported		
Material:	Not reported		
Class Type:	Not reported		
Chem Abstract Service Number:	Not reported		
Last Date:	Not reported		
Num Times Material Entry In File:	Not reported		
Remark:	ITEM 945; MAIN INTERUPTION AT MAIN SEWAGE PUMP FAILED. NOTIFIED BY WARREN YAO, DEP, 212-860-9302		
DEC Remarks:	10/10/95: This is additional information about material spilled from the translation of the old spill file: 3 MGD RELEASED		

MAP FINDINGS

Map ID Direction Distance Distance (ft.)Site Database(s) EPA ID Number EDR ID Number

13 NYCDEP - GOWANUS PUMPING STATION RCRIS-SQG 1000153815
 201 DOUGLASS ST FINDS NYD982728602
 BROOKLYN, NY 11217 UST
 NY Spills

RCRIS:

Owner: NYC DEP
 (718) 444-3224
 EPA ID: NYD982728602
 Contact: Not reported
 Classification: Small Quantity Generator
 TSDF Activities: Not reported
 Violation Status: No violations found

FINDS:

Other Pertinent Environmental Activity Identified at Site:
 Resource Conservation and Recovery Act Information system (RCRAINFO)

SPILLS:

Spill Number: 9602974 Region of Spill: 2
 Spill Date: 05/31/1996 16:00 Reported to Dept: 06/01/1996 09:30
 ID: Not reported
 Date Call Received: Not reported
 Region Close Date : Not reported
 Material Spilled 1 :Not reported Amount Spilled 1 : Not reported
 Spill Cause: Equipment Failure Resource Affected: Surface Water
 Water Affected: GOWANUS CANAL Spill Source: Other Commercial/Industrial
 Facility Contact: MICHAEL KOWALSKI Facility Tele: (718) 372-7193
 Investigator: MULQUEEN - SPEDES SWIS: 61
 Caller Name: Not reported Caller Agency: Not reported
 Caller Phone: Not reported Caller Extension: Not reported
 Notifier Name: Not reported Notifier Agency: Not reported
 Notifier Phone: Not reported Notifier Extension: Not reported
 PBS : Not reported
 Spiller Contact: MICHAEL KOWALSKI Spiller Phone: (718) 372-7193
 Spiller: GOWANUS PUMPING STATION
 Spiller Address: 201 DOUGLASS ST
 BROOKLYN, NY
 Spill Class: Known release with minimal potential for fire or hazard. DEC Response.
 Willing Responsible Party. Corrective action taken.
 Spill Closed Dt: 12/31/1997
 Spill Notifier: Responsible Party PBS Number: Not reported
 Cleanup Ceased: Not reported
 Last Inspection: Not reported
 Cleanup Meets Standard: False
 Recommended Penalty: Penalty Not Recommended
 Spiller Cleanup Date: Not reported
 Enforcement Date: Not reported
 Investigation Complete: Not reported
 UST Involvement: False
 Spill Record Last Update: 01/06/1998
 Is Updated: False
 Corrective Action Plan Submitted: Not reported
 Date Spill Entered In Computer Data File: 06/01/1996
 Date Region Sent Summary to Central Office: Not reported
 True Date : Not reported
 Tank Test:
 PBS Number: Not reported

MAP FINDINGS

Map ID
 Direction
 Distance
 Distance (ft.)Site

EDR ID Number
 Database(s) EPA ID Number

NYCDEP - GOWANUS PUMPING STATION (Continued)

1000153815

Tank Number: Not reported
 Test Method: Not reported
 Capacity of Failed Tank: Not reported
 Leak Rate Failed Tank: Not reported
 Gross Leak Rate: Not reported
 Material:
 Material Class Type: 3
 Quantity Spilled: 7990000
 Units: Gallons
 Unknown Qty Spilled: 7990000
 Quantity Recovered: 0
 Unknown Qty Recovered: False
 Material: RAW SEWAGE
 Class Type: Non Pet/Non Haz
 Chem Abstract Service Number: RAW SEWAGE
 Last Date: 07/28/1994
 Num Times Material Entry In File: 1993
 Remarks: pump failure caused spill
 DEC Remarks: Not reported

This is the most recent NY SPILLS record for this site.

The NY SPILLS database may contain additional details for this site.
 Please click here or contact your EDR Account Executive for more information.

PBS UST:

PBS Number: 2-456217 CBS Number: Not reported
 SPDES Number: Not reported SWIS ID: 6101
 Operator: NYCDEP
 (718) 965-2836
 Emergency Contact: GEORGE SEPHIC
 (718) 326-2906
 Total Tanks: 2
 Owner: NEW YORK CITY DEPT. OF ENVIRONMENTAL PROTECTION
 59-17 JUNCTION BOULEVARD
 CORONA, NY 11368
 (718) 595-4385
 Owner Type: Local Government
 Owner Mark: First Owner
 Owner Subtype: Not reported
 Mailing Address: NEW YORK CITY DEPT. OF ENVIRONMENTAL PROTECTION
 ATTN: ROSEMARIC SUBASIC
 59-17 JUNCTION BOULEVARD
 CORONA, NY 11368
 (718) 595-4385
 Tank Status: Closed - In Place
 Capacity (gals): 550
 Tank Location: UNDERGROUND
 Tank Id: 005 Install Date: Not reported
 Tank Type: Steel/carbon steel Product Stored: UNLEADED GASOLINE
 Tank Internal: NONE Pipe Internal: NONE
 Pipe Location: Underground Pipe Type: GALVANIZED STEEL
 Tank External: NONE/PAINTED/ASPHALT COATING
 Missing Data for Tank: No Missing Data
 Pipe External: NONE/NONE
 Second Containment: NONE/NONE
 Leak Detection: NONE/NONE
 Overfill Prot: None Dispenser: Suction

MAP FINDINGS

Map ID
 Direction
 Distance
 Distance (ft.)Site

EDR ID Number
 EPA ID Number

Database(s)

NYCDEP - GOWANUS PUMPING STATION (Continued)

1000153815

Date Tested:	Not reported	Next Test Date:	Not reported
Date Closed:	02/01/1996	Test Method:	Not reported
Deleted:	False	Updated:	True
Dead Letter:	False	Owner Screen:	Minor data missing
FAMT:	Fiscal amount for registration fee is correct		
Total Capacity:	3000	Renewal Date:	Not reported
Tank Screen:	Minor data missing	Federal ID:	Not reported
Renew Flag:	Renwal has not been printed	Facility Screen:	No data missing
Certification Flag:	False	Certification Date:	07/02/1999
Old PBS Number:	Not reported	Expiration Date:	12/06/2003
Inspected Date:	Not reported	Inspector:	Not reported
Inspection Result:	Not reported		
Lat/long:	Not reported		
Facility Type:	OTHER		
Town or City:	NEW YORK CITY		
Town or City Code:	01		
County Code:	61		
Region:	2		
PBS Number:	2-456217	CBS Number:	Not reported
SPDES Number:	Not reported	SWIS ID:	6101
Operator:	NYCDEP (718) 965-2836		
Emergency Contact:	GEORGE SEPHIC (718) 326-2906		
Total Tanks:	2		
Owner:	NEW YORK CITY DEPT. OF ENVIRONMENTAL PROTECTION 59-17 JUNCTION BOULEVARD CORONA, NY 11368 (718) 595-4385		
Owner Type:	Local Government		
Owner Mark:	First Owner		
Owner Subtype:	Not reported		
Mailing Address:	NEW YORK CITY DEPT. OF ENVIRONMENTAL PROTECTION ATTN: ROSEMARIC SUBASIC 59-17 JUNCTION BOULEVARD CORONA, NY 11368 (718) 595-4385		
Tank Status:	In Service		
Capacity (gals):	1500		
Tank Location:	UNDERGROUND		
Tank Id:	001		
Tank Type:	Steel/carbon steel	Install Date:	Not reported
Tank Internal:	EPOXY LINER	Product Stored:	DIESEL
Pipe Location:	Above/Underground Combination	Pipe Internal:	Not reported
Tank External:	SACRIFICIAL ANODE	Pipe Type:	STEEL/IRON
Missing Data for Tank:	Minor Data Missing		
Pipe External:	FIBERGLASS		
Second Containment:	SYNTHETIC LINER		
Leak Detection:	IN-TANK SYSTEM		
Overfill Prot:	High Level Alarm	Dispenser:	Suction
Date Tested:	Not reported	Next Test Date:	12/27/1987
Date Closed:	Not reported	Test Method:	TANKOLOGY [VACUTECT]
Deleted:	False	Updated:	True
Dead Letter:	False	Owner Screen:	Minor data missing
FAMT:	Fiscal amount for registration fee is correct		
Total Capacity:	3000	Renewal Date:	Not reported

MAP FINDINGS

Map ID
 Direction
 Distance
 Distance (ft.)Site

EDR ID Number
 EPA ID Number

Database(s)

NYCDEP - GOWANUS PUMPING STATION (Continued)

1000153815

Tank Screen:	Minor data missing	Federal ID:	Not reported
Renew Flag:	Renwal has not been printed	Facility Screen:	No data missing
Certification Flag:	False	Certification Date:	07/02/1999
Old PBS Number:	Not reported	Expiration Date:	12/06/2003
Inspected Date:	Not reported	Inspector:	Not reported
Inspection Result:	Not reported		
Lat/long:	Not reported		
Facility Type:	OTHER		
Town or City:	NEW YORK CITY		
Town or City Code:	01		
County Code:	61		
Region:	2		
PBS Number:	2-456217	CBS Number:	Not reported
SPDES Number:	Not reported	SWIS ID:	6101
Operator:	NYCDEP (718) 965-2836		
Emergency Contact:	GEORGE SEPHIC (718) 326-2906		
Total Tanks:	2		
Owner:	NEW YORK CITY DEPT. OF ENVIRONMENTAL PROTECTION 59-17 JUNCTION BOULEVARD CORONA, NY 11368 (718) 595-4385		
Owner Type:	Local Government		
Owner Mark:	First Owner		
Owner Subtype:	Not reported		
Mailing Address:	NEW YORK CITY DEPT. OF ENVIRONMENTAL PROTECTION ATTN: ROSEMARIC SUBASIC 59-17 JUNCTION BOULEVARD CORONA, NY 11368 (718) 595-4385		
Tank Status:	In Service		
Capacity (gals):	1500		
Tank Location:	UNDERGROUND		
Tank Id:	002	Install Date:	Not reported
Tank Type:	Steel/carbon steel	Product Stored:	DIESEL
Tank Internal:	EPOXY LINER	Pipe Internal:	Not reported
Pipe Location:	Above/Underground Combination	Pipe Type:	STEEL/IRON
Tank External:	SACRIFICIAL ANODE		
Missing Data for Tank:	Minor Data Missing		
Pipe External:	FIBERGLASS		
Second Containment:	SYNTHETIC LINER		
Leak Detection:	IN-TANK SYSTEM		
Overfill Prot:	High Level Alarm	Dispenser:	Suction
Date Tested:	Not reported	Next Test Date:	12/27/1987
Date Closed:	Not reported	Test Method:	TANKOLOGY [VACUTECT]
Deleted:	False	Updated:	True
Dead Letter:	False	Owner Screen:	Minor data missing
FAMT:	Fiscal amount for registration fee is correct		
Total Capacity:	3000	Renewal Date:	Not reported
Tank Screen:	Minor data missing	Federal ID:	Not reported
Renew Flag:	Renwal has not been printed	Facility Screen:	No data missing
Certification Flag:	False	Certification Date:	07/02/1999
Old PBS Number:	Not reported	Expiration Date:	12/06/2003
Inspected Date:	Not reported	Inspector:	Not reported
Inspection Result:	Not reported		

MAP FINDINGS

Map ID		EDR ID Number
Direction		
Distance		
Distance (ft.)Site	Database(s)	EPA ID Number

NYCDEP - GOWANUS PUMPING STATION (Continued)

1000153815

Lat/long:	Not reported
Facility Type:	OTHER
Town or City:	NEW YORK CITY
Town or City Code:	01
County Code:	61
Region:	2

13

**ULANO CORP
255 BUTLER ST
BROOKLYN, NY 11217**

**AST 1000317855
N/A**

PBS AST:

PBS Number:	2-295329	CBS Number:	Not reported
SPDES Number:	Not reported	SWIS Code:	6101
Federal ID:	Not reported	Previous PBS#:	Not reported
Facility Status:	1 - Active PBS facility, i.e. total capacity of the PBS tanks is greater than 1,100 gallons, regardless if Subpart 360-14 tanks exist or not at the facility.		
Facility Type:	Not reported		
Owner Type:	Corporate/Commercial		
Owner Sub Type:	Not reported		
Owner:	ULANO CORP 255 BUTLER ST BROOKLYN, NY 11217		
Owner Phone:	(718) 622-5200		
Facility Phone:	(718) 622-5200		
Operator:	ULANO CORP		
Emergency Name:	ANTHONY MELENDI		
Emergency Phone:	(718) 253-6945		
Total Tanks:	1		
Total Capacity:	9000		
Tank ID:	001		
Capacity (Gal):	9000		
Missing Data for Tank :	Minor data missing		
Tank Location:	ABOVEGROUND		
Product Stored:	NOS 5 OR 6 FUEL OIL		
Tank Type:	Steel/carbon steel		
Install Date:	/ /		
Tank Internal:	Not reported		
Tank External:	Not reported		
Tank Containment:	VAULT		
Pipe Type:	STEEL/IRON		
Pipe Location:	Not reported		
Pipe Internal:	Not reported		
Pipe External:	Not reported		
Leak Detection:	NONE		
Overfill Protection:	Product Level Gauge		
Dispenser Method:	Suction		
Date Tested:	/ /	Next Test Date:	/ /
Date Closed:	/ /	Test Method:	Not reported
Updated:	False	Deleted:	False
Date Inspected:	Not reported	Inspector:	Not reported
Result of Inspection:	Not reported		
Mailing Name:	ULANO CORP		
Mailing Address:	255 BUTLER ST BROOKLYN, NY 11217		
Mailing Contact:	ULANO CORP		
Mailing Telephone:	(718) 622-5200		
Owner Mark:	First Owner		
Certification Flag:	False		
		Expiration Date:	07/07/2002
		Certification Date:	07/14/1997

MAP FINDINGS

Map ID
 Direction
 Distance
 Distance (ft.)Site

EDR ID Number
 EPA ID Number

Database(s)

ULANO CORP (Continued)

1000317855

Renew Flag:	False	Renew Date:	//
Lat/Long:	Not reported		
Dead Letter:	False		
Facility Screen:	Minor data missing		
Owner Screen:	No data missing		
Tank Screen:	Minor data missing		
Town or City:	NEW YORK CITY		
Town or City Code:	01		
County Code:	61		
Region:	2		
Fiscal Amount for Registration Fee is Correct: True			
PBS Number:	2-295329	CBS Number:	Not reported
SPDES Number:	Not reported	SWIS Code:	6101
Federal ID:	Not reported	Previous PBS#:	Not reported
Facility Status:	1 - Active PBS facility, i.e. total capacity of the PBS tanks is greater than 1,100 gallons, regardless if Subpart 360-14 tanks exist or not at the facility.		
Facility Type:	Not reported		
Owner Type:	Corporate/Commercial		
Owner Sub Type:	Not reported		
Owner:	ULANO CORP 255 BUTLER ST BROOKLYN, NY 11217		
Owner Phone:	(718) 622-5200		
Facility Phone:	(718) 622-5200		
Operator:	ULANO CORP		
Emergency Name:	ANTHONY MELENDI		
Emergency Phone:	(718) 253-6945		
Total Tanks:	1		
Total Capacity:	9000		
Tank ID:	002		
Capacity (Gal):	550		
Missing Data for Tank :	Minor data missing		
Tank Location:	ABOVEGROUND		
Product Stored:	NOS 1,2, OR 4 FUEL OIL		
Tank Type:	Steel/carbon steel		
Install Date:	//		
Tank Internal:	Not reported		
Tank External:	Not reported		
Tank Containment:	VAULT		
Pipe Type:	STEEL/IRON		
Pipe Location:	Not reported		
Pipe Internal:	Not reported		
Pipe External:	Not reported		
Leak Detection:	NONE		
Overfill Protection:	Product Level Gauge		
Dispenser Method:	Suction		
Date Tested:	//		
Date Closed:	08/01/1996		
Updated:	True		
Date Inspected:	Not reported		
Result of Inspection:	Not reported		
Mailing Name:	ULANO CORP		
Mailing Address:	255 BUTLER ST BROOKLYN, NY 11217		
Mailing Contact:	ULANO CORP		
Mailing Telephone:	(718) 622-5200		
		Next Test Date:	//
		Test Method:	Not reported
		Deleted:	False
		Inspector:	Not reported

MAP FINDINGS

Map ID		EDR ID Number
Direction		
Distance		
Distance (ft.)Site	Database(s)	EPA ID Number

ULANO CORP (Continued)

1000317855

Owner Mark:	First Owner	Expiration Date: 07/07/2002
Certification Flag:	False	Certification Date: 07/14/1997
Renew Flag:	False	Renew Date: / /
Lat/Long:	Not reported	
Dead Letter:	False	
Facility Screen:	Minor data missing	
Owner Screen:	No data missing	
Tank Screen:	Minor data missing	
Town or City:	NEW YORK CITY	
Town or City Code:	01	
County Code:	61	
Region:	2	
Fiscal Amount for Registration Fee is Correct: True		

**13 ULANO CORP
255 BUTLER ST
BROOKLYN, NY 11217**

**FINDS 1004571535
FTTS INSP 110011750033**

FTTS Insp:

Region:	02
Inspected Date:	03/08/1995
Insp Number:	19950308007 1
Violation occurred:	No
Inspector:	A.J. MULLIN, JB
Investigation Type:	EPCRA, Enforcement, SEE Conducted
Facility Function:	Manufacturer
Investig Reason:	Not reported
Legislation Code:	EPCRA

FINDS:
Other Pertinent Environmental Activity Identified at Site:
National Compliance Database (NCDB)

**13 O-Z GEDNEY
262 BOND ST
BROOKLYN, NY 11217**

**RCRIS-SQG 1000115937
FINDS NYD066086547**

RCRIS:

Owner:	O Z GEDNEY (212) 624-4200	
EPA ID:	NYD066086547	
Contact:	BEN HUAMANI (718) 624-4200	
Classification:	Small Quantity Generator	
TSDF Activities:	Not reported	
Violation Status: Violations exist		
Regulation Violated:	Not reported	
Area of Violation:	GENERATOR-ALL REQUIREMENTS (OVERSIGHT)	
Date Violation Determined:	06/25/1985	
Actual Date Achieved Compliance:	12/12/1985	
Enforcement Action:	WRITTEN INFORMAL	
Enforcement Action Date:	11/01/1985	
Penalty Type:	Not reported	

There are 1 violation record(s) reported at this site:

Evaluation	Area of Violation	Date of Compliance
------------	-------------------	--------------------

MAP FINDINGS

Map ID
 Direction
 Distance
 Distance (ft.)Site

EDR ID Number
 EPA ID Number

Database(s)

O-Z GEDNEY (Continued)

1000115937

Compliance Evaluation Inspection GENERATOR-ALL REQUIREMENTS (OVERSIGHT) 19851212

NY MANIFEST

Additional detail is available in NY MANIFEST. Please contact your EDR Account Executive for more information.

FINDS:

Other Pertinent Environmental Activity Identified at Site:
 Resource Conservation and Recovery Act Information system (RCRAINFO)

**13 BALTIC RECYCLING CORP.
 524-26 BALTIC STREET
 BROOKLYN, NY 11217**

**SWF/LF S105841705
 N/A**

LF:

Secondary Addr : Not reported	Region Code : 2
Phone Number : 7186242459	Owner Name : Not reported
Owner Type : Not reported	
Owner Address : Not reported	
Not reported	
Not reported	
Owner Email : Not reported	Owner Phone : Not reported
Contact Name : PAUL RUTIGLIANO; PRESIDENT	
Contact Address : Not reported	
Not reported	
Not reported	
Contact Email : Not reported	Contact Phone : Not reported
Activity Desc : Transfer station - regulated	
Activity Number : 24T97	
Active : No	Accuracy Code : Not reported
North Coordinate :4503935	East Coordinate : 585825
Regulatory Status Permit	
Waste Type : Not reported	
Authorization # : 2-6103-00063	Authorization Date :3/19/97
Expiration Date : 3/19/02	

**13 572 WARREN STREET (WYCKOFF GARDENS)
 572 WARREN STREET
 BROOKLYN, NY 11217**

**UST U001840694
 N/A**

PBS UST:

PBS Number: 2-474479	CBS Number: Not reported
SPDES Number: Not reported	SWIS ID: 6101
Operator: LUIS PONCE (718) 707-5725	
Emergency Contact: EMERGENCY SERVICE SEPT. (718) 289-3940	
Total Tanks: 1	
Owner: NYC HOUSING AUTHORITY 23-02 49TH AVENUE LONG ISLAND CITY, NY 11101 (718) 707-5725	
Owner Type: Local Government	
Owner Mark: First Owner	
Owner Subtype: 51	
Mailing Address: NYC HOUSING AUTHORITY ATTN: LUIS PONCE 23-02 49TH AVENUE LONG ISLAND CITY, NY 11101 (718) 707-5725	

MAP FINDINGS

Map ID
 Direction
 Distance
 Distance (ft.)Site

EDR ID Number
 EPA ID Number

Database(s)

572 WARREN STREET (WYCKOFF GARDENS) (Continued)

U001840694

Tank Status:	In Service	Install Date:	06/01/1996
Capacity (gals):	15000	Product Stored:	NOS 1,2, OR 4 FUEL OIL
Tank Location:	UNDERGROUND	Pipe Internal:	Not reported
Tank Id:	NEW TK#1	Pipe Type:	STEEL/IRON
Tank Type:	Fiberglass coated steel		
Tank Internal:	Not reported		
Pipe Location:	Underground		
Tank External:	FIBERGLASS		
Missing Data for Tank:	Minor Data Missing		
Pipe External:	SACRIFICIAL ANODE/WRAPPED [PIPING]		
Second Containment:	DOUBLED-WALLED TANK		
Leak Detection:	INTERSTITIAL MONITORING		
Overfill Prot:	High Level Alarm, Automatic Shut-Off	Dispenser:	Suction
Date Tested:	Not reported	Next Test Date:	Not reported
Date Closed:	Not reported	Test Method:	Not reported
Deleted:	False	Updated:	True
Dead Letter:	False	Owner Screen:	Minor data missing
FAMT:	Fiscal amount for registration fee is correct		
Total Capacity:	15000	Renewal Date:	Not reported
Tank Screen:	Minor data missing	Federal ID:	Not reported
Renew Flag:	Renwal has not been printed	Facility Screen:	No data missing
Certification Flag:	False	Certification Date:	01/05/2001
Old PBS Number:	Not reported	Expiration Date:	03/28/2004
Inspected Date:	Not reported	Inspector:	Not reported
Inspection Result:	Not reported		
Lat/long:	Not reported		
Facility Type:	APARTMENT BUILDING		
Town or City:	NEW YORK CITY		
Town or City Code:	01		
County Code:	61		
Region:	2		
PBS Number:	2-474479	CBS Number:	Not reported
SPDES Number:	Not reported	SWIS ID:	6101
Operator:	LUIS PONCE (718) 707-5725		
Emergency Contact:	EMERGENCY SERVICE SEPT. (718) 289-3940		
Total Tanks:	1		
Owner:	NYC HOUSING AUTHORITY 23-02 49TH AVENUE LONG ISLAND CITY, NY 11101 (718) 707-5725		
Owner Type:	Local Government		
Owner Mark:	First Owner		
Owner Subtype:	51		
Mailing Address:	NYC HOUSING AUTHORITY ATTN: LUIS PONCE 23-02 49TH AVENUE LONG ISLAND CITY, NY 11101 (718) 707-5725		
Tank Status:	Closed - Removed	Install Date:	10/01/1972
Capacity (gals):	10000	Product Stored:	NOS 1,2, OR 4 FUEL OIL
Tank Location:	UNDERGROUND	Pipe Internal:	Not reported
Tank Id:	001		
Tank Type:	Steel/carbon steel		
Tank Internal:	Not reported		

MAP FINDINGS

Map ID
 Direction
 Distance
 Distance (ft.)Site

EDR ID Number
 EPA ID Number

Database(s)

572 WARREN STREET (WYCKOFF GARDENS) (Continued)

U001840694

Pipe Location:	Underground	Pipe Type:	STEEL/IRON
Tank External:	Not reported		
Missing Data for Tank:	Minor Data Missing		
Pipe External:	WRAPPED [PIPING]		
Second Containment:	Not reported		
Leak Detection:	Not reported		
Overfill Prot:	Product Level Gauge	Dispenser:	Suction
Date Tested:	Not reported	Next Test Date:	Not reported
Date Closed:	05/01/1996	Test Method:	Not reported
Deleted:	False	Updated:	True
Dead Letter:	False	Owner Screen:	Minor data missing
FAMT:	Fiscal amount for registration fee is correct		
Total Capacity:	15000	Renewal Date:	Not reported
Tank Screen:	Minor data missing	Federal ID:	Not reported
Renew Flag:	Renwal has not been printed	Facility Screen:	No data missing
Certification Flag:	False	Certification Date:	01/05/2001
Old PBS Number:	Not reported	Expiration Date:	03/28/2004
Inspected Date:	Not reported	Inspector:	Not reported
Inspection Result:	Not reported		
Lat/long:	Not reported		
Facility Type:	APARTMENT BUILDING		
Town or City:	NEW YORK CITY		
Town or City Code:	01		
County Code:	61		
Region:	2		

13

**572 WARREN STREET HOUSES
 572 WARREN ST
 BROOKLYN, NY**

**LTANKS S102233327
 N/A**

LTANKS:

Spill Number:	9602519	Region of Spill:	2
Spill Date:	05/22/1996 10:00	Reported to Dept:	05/22/1996 11:46
ID:	Not reported	Date Call Received:	Not reported
Material Spilled 1 :	Not reported	Amount Spilled 1 :	Not reported
Region Close Dt :	Not reported		
Resource Affectd:	On Land		
Spill Cause:	Tank Failure		
Water Affected:	Not reported	Spill Source:	Other Non Commercial/Industrial
Facility Contact:	FRANK OCELLO	Facility Tele:	(212) 306-3229
Investigator:	SACCACIO	SWIS:	61
Caller Name:	Not reported	Caller Agency:	Not reported
Caller Phone:	Not reported	Caller Extension:	Not reported
Notifier Name:	Not reported	Notifier Agency:	Not reported
Notifier Phone:	Not reported	Notifier Extension:	Not reported
PBS :	Not reported		
Spiller Contact:	CALLER	Spiller Phone:	(718) 439-3135
Spiller:	NYC HOUSING AUTHORITY		
Spiller Address:	250 BROADWAY MANHATTAN, NY 10007		
Spill Class:	Known release with minimal potential for fire or hazard. DEC Response. Willing Responsible Party. Corrective action taken.		
Spill Closed Dt:	Not Closed		
Spill Notifier:	Other	PBS Number:	2-474479
Cleanup Ceased:	Not reported		
Last Inspection:	Not reported		
Cleanup Meets Standard:	False		
Recommended Penalty:	Penalty Not Recommended		
Spiller Cleanup Date:	Not reported		

MAP FINDINGS

Map ID
 Direction
 Distance
 Distance (ft.)Site

EDR ID Number
 EPA ID Number

Database(s)

572 WARREN STREET HOUSES (Continued)

S102233327

Enforcement Date: Not reported
 Investigation Complete: Not reported
 UST Involvement: False
 Spill Record Last Update: 04/15/1998
 Is Updated: False
 Corrective Action Plan Submitted: Not reported
 True Date : Not reported
 Date Spill Entered In Computer Data File: 05/22/1996
 Date Region Sent Summary to Central Office: Not reported
 Tank Test:
 PBS Number: Not reported
 Tank Number: Not reported
 Test Method: Not reported
 Capacity of Failed Tank: Not reported
 Leak Rate Failed Tank: Not reported
 Gross Leak Rate: Not reported
 Material:
 Material Class Type: 1
 Quantity Spilled: 10
 Units: Gallons
 Unknown Qty Spilled: 10
 Quantity Recovered: 0
 Unknown Qty Recovered: False
 Material: #2 FUEL OIL
 Class Type: Petroleum
 Chem Abstract Service Number: #2 FUEL OIL
 Last Date: 12/07/1994
 Num Times Material Entry In File: 24464
 DEC Remarks: Not reported
 Spill Cause: removing a 10,000 gallon heating oil tank. under the tank there was some trapped water that had a petroleum sheen on it. less than 10 gallons are visible.

13

**WYCKOFF CONSOLIDATED
 572 WARREN ST
 BKLYN, NY**

**LTANKS S100177034
 N/A**

LTANKS:

Spill Number: 9105220	Region of Spill: 2
Spill Date: 08/14/1991 13:30	Reported to Dept: 08/14/1991 15:27
ID: Not reported	Date Call Received: Not reported
Material Spilled 1 : Not reported	Amount Spilled 1 : Not reported
Region Close Dt : Not reported	
Resource Affectd: On Land	
Spill Cause: Tank Test Failure	
Water Affected: Not reported	Spill Source: Other Non Commercial/Industrial
Facility Contact: Not reported	Facility Tele: (212) 306-3142
Investigator: SACCACIO	SWIS: 61
Caller Name: Not reported	Caller Agency: Not reported
Caller Phone: Not reported	Caller Extension: Not reported
Notifier Name: Not reported	Notifier Agency: Not reported
Notifier Phone: Not reported	Notifier Extension: Not reported
PBS : Not reported	
Spiller Contact: Not reported	Spiller Phone: Not reported
Spiller: NYCHA	
Spiller Address: Not reported	
Spill Class: Known release with minimal potential for fire or hazard. DEC Response.	
Willing Responsible Party. Corrective action taken.	
Spill Closed Dt: Not Closed	

MAP FINDINGS

Map ID
 Direction
 Distance
 Distance (ft.)Site

EDR ID Number
 EPA ID Number

Database(s)

WYCKOFF CONSOLIDATED (Continued)

S100177034

Spill Notifier: Tank Tester
 Cleanup Ceased: Not reported
 Last Inspection: Not reported
 Cleanup Meets Standard: False
 Recommended Penalty: Penalty Not Recommended
 Spiller Cleanup Date: Not reported
 Enforcement Date: Not reported
 Investigation Complete: Not reported
 UST Involvement: False
 Spill Record Last Update: 08/07/1995
 Is Updated: False
 Corrective Action Plan Submitted: Not reported
 True Date : Not reported
 Date Spill Entered In Computer Data File: 10/09/1991
 Date Region Sent Summary to Central Office: Not reported
Tank Test:
 PBS Number: Not reported
 Tank Number: 001
 Test Method: Not reported
 Capacity of Failed Tank: 0
 Leak Rate Failed Tank: 0.00
 Gross Leak Rate: Not reported
Material:
 Material Class Type: 1
 Quantity Spilled: -1
 Units: Gallons
 Unknown Qty Spilled: -1
 Quantity Recovered: 0
 Unknown Qty Recovered: False
 Material: #2 FUEL OIL
 Class Type: Petroleum
 Chem Abstract Service Number: #2 FUEL OIL
 Last Date: 12/07/1994
 Num Times Material Entry In File: 24464
 DEC Remarks: Not reported
 Spill Cause: GROSS LEAK

PBS Number: 2-474479

13

**LTANKS S105998554
 N/A**

**233 BUTLER ST
 BROOKLYN, NY**

LTANKS:

Spill Number: 0212934
 Tank Number: Not reported
 Test Method: Not reported
 Spill Date: 03/31/2003
 ID: 20987
 Material Spilled 1 : #2 FUEL OIL
 Region Close Dt : 09/03/2003
 Resource Affectd: ON LAND
 Spill Cause: TANK TEST FAILURE
 Water Affected: Not reported

Region of Spill: 2
 Tank Size : Not reported
 Leak Rate: Not reported
 Reported to Dept: Not reported
 Date Call Received:03/31/2003
 Amount Spilled 1 : 0 Gal.

Spill Source: OTHER COMM/INDUSTRIAL

MAP FINDINGS

Map ID		EDR ID Number
Direction		
Distance		
Distance (ft.)	Site	Database(s) EPA ID Number

13	<p>VAULT #4412 NEVINS ST / BALTIC ST BROOKLYN, NY</p> <p>SPILLS:</p> <table border="0" style="width: 100%;"> <tr> <td style="width: 50%;">Spill Number: 0212790</td> <td style="width: 50%;">Region of Spill: 2</td> </tr> <tr> <td>Tank Number: Not reported</td> <td>Tank Size : Not reported</td> </tr> <tr> <td>Test Method: Not reported</td> <td>Leak Rate: Not reported</td> </tr> <tr> <td>Spill Date: 03/26/2003</td> <td>Reported to Dept: Not reported</td> </tr> <tr> <td>ID: 20772</td> <td></td> </tr> <tr> <td>Date Call Received: 03/26/2003</td> <td></td> </tr> <tr> <td>Region Close Date : / /</td> <td></td> </tr> <tr> <td>Material Spilled 1 : UNKNOWN PETROLEUM</td> <td>Amount Spilled 1 : 1 Gal.</td> </tr> <tr> <td>Spill Cause: ON LAND</td> <td>Resource Affected: ON LAND</td> </tr> <tr> <td>Water Affected: Not reported</td> <td>Spill Source: UNKNOWN</td> </tr> </table>	Spill Number: 0212790	Region of Spill: 2	Tank Number: Not reported	Tank Size : Not reported	Test Method: Not reported	Leak Rate: Not reported	Spill Date: 03/26/2003	Reported to Dept: Not reported	ID: 20772		Date Call Received: 03/26/2003		Region Close Date : / /		Material Spilled 1 : UNKNOWN PETROLEUM	Amount Spilled 1 : 1 Gal.	Spill Cause: ON LAND	Resource Affected: ON LAND	Water Affected: Not reported	Spill Source: UNKNOWN	<p>NY Spills S106012625 N/A</p>
Spill Number: 0212790	Region of Spill: 2																					
Tank Number: Not reported	Tank Size : Not reported																					
Test Method: Not reported	Leak Rate: Not reported																					
Spill Date: 03/26/2003	Reported to Dept: Not reported																					
ID: 20772																						
Date Call Received: 03/26/2003																						
Region Close Date : / /																						
Material Spilled 1 : UNKNOWN PETROLEUM	Amount Spilled 1 : 1 Gal.																					
Spill Cause: ON LAND	Resource Affected: ON LAND																					
Water Affected: Not reported	Spill Source: UNKNOWN																					

13	<p>NYCHA - WYCKOFF 130 3RD AVE BROOKLYN, NY 11217</p> <p>RCCRIS:</p> <table border="0" style="width: 100%;"> <tr> <td style="width: 30%;">Owner: NYCHA</td> <td></td> </tr> <tr> <td></td> <td>(212) 306-3229</td> </tr> <tr> <td>EPA ID: NYR000052720</td> <td></td> </tr> <tr> <td>Contact: FRANK OCELLO</td> <td></td> </tr> <tr> <td></td> <td>(212) 306-3229</td> </tr> <tr> <td>Classification: Small Quantity Generator</td> <td></td> </tr> <tr> <td>TSDF Activities: Not reported</td> <td></td> </tr> <tr> <td>Violation Status: No violations found</td> <td></td> </tr> </table> <p>NY MANIFEST Additional detail is available in NY MANIFEST. Please contact your EDR Account Executive for more information.</p> <p>FINDS: Other Pertinent Environmental Activity Identified at Site: Resource Conservation and Recovery Act Information system (RCRAINFO)</p>	Owner: NYCHA			(212) 306-3229	EPA ID: NYR000052720		Contact: FRANK OCELLO			(212) 306-3229	Classification: Small Quantity Generator		TSDF Activities: Not reported		Violation Status: No violations found		<p>RCCRIS-SQG 1001224056 FINDS NYR000052720</p>
Owner: NYCHA																		
	(212) 306-3229																	
EPA ID: NYR000052720																		
Contact: FRANK OCELLO																		
	(212) 306-3229																	
Classification: Small Quantity Generator																		
TSDF Activities: Not reported																		
Violation Status: No violations found																		

13	<p>484 BALTIC ST BROOKLYN, NY</p> <p>SPILLS:</p> <table border="0" style="width: 100%;"> <tr> <td style="width: 50%;">Spill Number: 9813856</td> <td style="width: 50%;">Region of Spill: 2</td> </tr> <tr> <td>Spill Date: 02/15/1999 11:00</td> <td>Reported to Dept: 02/15/1999 11:51</td> </tr> <tr> <td>ID: Not reported</td> <td></td> </tr> <tr> <td>Date Call Received: Not reported</td> <td></td> </tr> <tr> <td>Region Close Date : Not reported</td> <td></td> </tr> <tr> <td>Material Spilled 1 : Not reported</td> <td>Amount Spilled 1 : Not reported</td> </tr> <tr> <td>Spill Cause: Unknown</td> <td>Resource Affected: Air</td> </tr> <tr> <td>Water Affected: Not reported</td> <td>Spill Source: Other Commercial/Industrial</td> </tr> <tr> <td>Facility Contact: SHELDON SCRUGGS</td> <td>Facility Tele: () -</td> </tr> <tr> <td>Investigator: TOMASELLO</td> <td>SWIS: 61</td> </tr> <tr> <td>Caller Name: Not reported</td> <td>Caller Agency: Not reported</td> </tr> <tr> <td>Caller Phone: Not reported</td> <td>Caller Extension: Not reported</td> </tr> <tr> <td>Notifier Name: Not reported</td> <td>Notifier Agency: Not reported</td> </tr> <tr> <td>Notifier Phone: Not reported</td> <td>Notifier Extension: Not reported</td> </tr> <tr> <td>PBS : Not reported</td> <td></td> </tr> <tr> <td>Spiller Contact: UNK</td> <td>Spiller Phone: (718) 438-7279</td> </tr> <tr> <td>Spiller: UNK</td> <td></td> </tr> </table>	Spill Number: 9813856	Region of Spill: 2	Spill Date: 02/15/1999 11:00	Reported to Dept: 02/15/1999 11:51	ID: Not reported		Date Call Received: Not reported		Region Close Date : Not reported		Material Spilled 1 : Not reported	Amount Spilled 1 : Not reported	Spill Cause: Unknown	Resource Affected: Air	Water Affected: Not reported	Spill Source: Other Commercial/Industrial	Facility Contact: SHELDON SCRUGGS	Facility Tele: () -	Investigator: TOMASELLO	SWIS: 61	Caller Name: Not reported	Caller Agency: Not reported	Caller Phone: Not reported	Caller Extension: Not reported	Notifier Name: Not reported	Notifier Agency: Not reported	Notifier Phone: Not reported	Notifier Extension: Not reported	PBS : Not reported		Spiller Contact: UNK	Spiller Phone: (718) 438-7279	Spiller: UNK		<p>NY Spills S104648585 N/A</p>
Spill Number: 9813856	Region of Spill: 2																																			
Spill Date: 02/15/1999 11:00	Reported to Dept: 02/15/1999 11:51																																			
ID: Not reported																																				
Date Call Received: Not reported																																				
Region Close Date : Not reported																																				
Material Spilled 1 : Not reported	Amount Spilled 1 : Not reported																																			
Spill Cause: Unknown	Resource Affected: Air																																			
Water Affected: Not reported	Spill Source: Other Commercial/Industrial																																			
Facility Contact: SHELDON SCRUGGS	Facility Tele: () -																																			
Investigator: TOMASELLO	SWIS: 61																																			
Caller Name: Not reported	Caller Agency: Not reported																																			
Caller Phone: Not reported	Caller Extension: Not reported																																			
Notifier Name: Not reported	Notifier Agency: Not reported																																			
Notifier Phone: Not reported	Notifier Extension: Not reported																																			
PBS : Not reported																																				
Spiller Contact: UNK	Spiller Phone: (718) 438-7279																																			
Spiller: UNK																																				

MAP FINDINGS

Map ID
 Direction
 Distance
 Distance (ft.)Site

EDR ID Number
 EPA ID Number

Database(s)

FORTWAY COLLISION INC (Continued)

1000422837

RCRIS:

Owner: ANGELO NIGRELLI
 (212) 555-1212
 EPA ID: NYD982726911
 Contact: Not reported
 Classification: Small Quantity Generator
 TSD Activities: Not reported
 Violation Status: No violations found

NY MANIFEST

Additional detail is available in NY MANIFEST. Please contact your EDR Account Executive for more information.

FINDS:

Other Pertinent Environmental Activity Identified at Site:
 Resource Conservation and Recovery Act Information system (RCRAINFO)

13

**GOWANUS
 238 BOND STREET
 BROOKLYN, NY 11217**

**UST U000410807
 N/A**

PBS UST:

PBS Number:	2-474622	CBS Number:	Not reported
SPDES Number:	Not reported	SWIS ID:	6101
Operator:	RAFAEL VELEZ (212) 306-3142		
Emergency Contact:	EMERGENCY SERVICE SQUAD (212) 289-3940		
Total Tanks:	2		
Owner:	NYC HOUSING AUTHORITY 250 BROADWAY NEW YORK, NY 10007 (212) 306-3142		
Owner Type:	Local Government		
Owner Mark:	First Owner		
Owner Subtype:	51		
Mailing Address:	NYC HOUSING AUTHORITY ATTN: FRANK OCELLO 250 BROADWAY 16TH FLOOR NEW YORK, NY 10007 (212) 306-3142		
Tank Status:	In Service	Install Date:	10/01/1981
Capacity (gals):	25000	Product Stored:	NOS 1,2, OR 4 FUEL OIL
Tank Location:	UNDERGROUND	Pipe Internal:	Not reported
Tank Id:	001	Pipe Type:	STEEL/IRON
Tank Type:	Steel/carbon steel		
Tank Internal:	Not reported		
Pipe Location:	1		
Tank External:	Not reported		
Missing Data for Tank:	Minor Data Missing		
Pipe External:	WRAPPED [PIPING]		
Second Containment:	NONE		
Leak Detection:	NONE		
Overfill Prot:	Product Level Gauge	Dispenser:	Suction
Date Tested:	07/01/1996	Next Test Date:	07/01/2001
Date Closed:	Not reported	Test Method:	HORNER
Deleted:	False	Updated:	True

MAP FINDINGS

Map ID
 Direction
 Distance
 Distance (ft.)Site

EDR ID Number
 EPA ID Number

Database(s)

GOWANUS (Continued)

U000410807

Dead Letter:	False	Owner Screen:	Minor data missing
FAMT:	Fiscal amount for registration fee is correct		
Total Capacity:	50000	Renewal Date:	Not reported
Tank Screen:	Minor data missing	Federal ID:	Not reported
Renew Flag:	Renwal has not been printed	Facility Screen:	No data missing
Certification Flag:	False	Certification Date:	11/08/1999
Old PBS Number:	Not reported	Expiration Date:	03/28/2004
Inspected Date:	Not reported	Inspector:	Not reported
Inspection Result:	Not reported		
Lat/long:	Not reported		
Facility Type:	APARTMENT BUILDING		
Town or City:	NEW YORK CITY		
Town or City Code:	01		
County Code:	61		
Region:	2		
PBS Number:	2-474622	CBS Number:	Not reported
SPDES Number:	Not reported	SWIS ID:	6101
Operator:	RAFAEL VELEZ (212) 306-3142		
Emergency Contact:	EMERGENCY SERVICE SQUAD (212) 289-3940		
Total Tanks:	2		
Owner:	NYC HOUSING AUTHORITY 250 BROADWAY NEW YORK, NY 10007 (212) 306-3142		
Owner Type:	Local Government		
Owner Mark:	First Owner		
Owner Subtype:	51		
Mailing Address:	NYC HOUSING AUTHORITY ATTN: FRANK OCELLO 250 BROADWAY 16TH FLOOR NEW YORK, NY 10007 (212) 306-3142		
Tank Status:	In Service	Install Date:	10/01/1981
Capacity (gals):	25000	Product Stored:	NOS 1,2, OR 4 FUEL OIL
Tank Location:	UNDERGROUND	Pipe Internal:	Not reported
Tank Id:	002	Pipe Type:	STEEL/IRON
Tank Type:	Steel/carbon steel		
Tank Internal:	Not reported		
Pipe Location:	1		
Tank External:	Not reported		
Missing Data for Tank:	Minor Data Missing	Dispenser:	Suction
Pipe External:	WRAPPED [PIPING]	Next Test Date:	07/01/2001
Second Containment:	NONE	Test Method:	HORNER
Leak Detection:	NONE	Updated:	True
Overfill Prot:	Product Level Gauge	Owner Screen:	Minor data missing
Date Tested:	07/01/1996		
Date Closed:	Not reported	Renewal Date:	Not reported
Deleted:	False	Federal ID:	Not reported
Dead Letter:	False	Facility Screen:	No data missing
FAMT:	Fiscal amount for registration fee is correct		
Total Capacity:	50000		
Tank Screen:	Minor data missing		
Renew Flag:	Renwal has not been printed		

MAP FINDINGS

Map ID
 Direction
 Distance
 Distance (ft.)Site

EDR ID Number
 EPA ID Number

Database(s)

GOWANUS (Continued)

U000410807

Certification Flag:	False	Certification Date:	11/08/1999
Old PBS Number:	Not reported	Expiration Date:	03/28/2004
Inspected Date:	Not reported	Inspector:	Not reported
Inspection Result:	Not reported		
Lat/long:	Not reported		
Facility Type:	APARTMENT BUILDING		
Town or City:	NEW YORK CITY		
Town or City Code:	01		
County Code:	61		
Region:	2		

13

**GOWANAS HOUSING
 238 BOND ST
 BROOKLYN, NY**

**LTANKS S105995806
 N/A**

LTANKS:

Spill Number:	0201330	Region of Spill:	2
Tank Number:	1	Tank Size :	25000
Test Method:	HORNER EZ CHECK	Leak Rate:	0.00
Spill Date:	05/06/2002	Reported to Dept:	Not reported
ID:	5477	Date Call Received:	05/06/2002
Material Spilled 1	#2 FUEL OIL	Amount Spilled 1 :	0 Gal.
Region Close Dt :	/ /		
Resource Affectd:	ON LAND		
Spill Cause:	TANK TEST FAILURE	Spill Source:	OTHER NON COMM/INSTITUTIONAL
Water Affected:	Not reported		

13

**FASHION DRY CLEANERS
 118 3RD AVE
 BROOKLYN, NY 11217**

**RCRIS-SQG 1004761428
 FINDS NYR000086777**

RCRIS:

Owner: CARLOS VASQUEZ
 (718) 797-5755
 EPA ID: NYR000086777
 Contact: CARLOS VASQUEZ
 (718) 797-5755
 Classification: Small Quantity Generator
 TSD Activities: Not reported
 Violation Status: No violations found

FINDS:

Other Pertinent Environmental Activity Identified at Site:
 Resource Conservation and Recovery Act Information system (RCRAINFO)

13

**BASIN HAULAGE INC. I
 462-470 BALTIC STREET
 BROOKLYN, NY 11217**

**SWF/LF S105841893
 N/A**

LF:

Secondary Addr :	Not reported	Region Code :	2
Phone Number :	7188210310	Owner Name :	Not reported
Owner Type :	Not reported		
Owner Address :	Not reported		
	Not reported		
	Not reported		

MAP FINDINGS

Map ID
 Direction
 Distance
 Distance (ft.)Site

EDR ID Number
 EPA ID Number

Database(s)

BASIN HAULAGE INC. I (Continued)

S105841893

Owner Email :	Not reported	Owner Phone :	Not reported
Contact Name :	STEPHEN SPALLINO; PRESIDENT		
Contact Address :	Not reported		
	Not reported		
	Not reported		
Contact Email :	Not reported	Contact Phone :	Not reported
Activity Desc :	C&D processing - registered		
Activity Number :	24W22		
Active :	No	Accuracy Code :	Not reported
North Coordinate :	Not reported	East Coordinate :	Not reported
Regulatory Status :	Not reported		
Waste Type :	Not reported		
Authorization # :	2-6103-00054	Authorization Date :	Not reported
Expiration Date :	Not reported		

13

**WYCKOFF GARDENS
 185 NEVINS ST
 BROOKLYN, NY**

**LTANKS 1001751096
 N/A**

LTANKS:

Spill Number:	9811464	Region of Spill:	2
Spill Date:	12/11/1998 13:00	Reported to Dept:	12/11/1998 12:59
ID:	Not reported	Date Call Received:	Not reported
Material Spilled 1 :	Not reported	Amount Spilled 1 :	Not reported
Region Close Dt :	Not reported		
Resource Affectd:	On Land		
Spill Cause:	Tank Test Failure		
Water Affected:	Not reported		
Facility Contact:	FRANK OCELLO	Spill Source:	Other Commercial/Industrial
Investigator:	SACCACIO	Facility Tele:	(212) 306-3229
Caller Name:	Not reported	SWIS:	61
Caller Phone:	Not reported	Caller Agency:	Not reported
Notifier Name:	Not reported	Caller Extension:	Not reported
Notifier Phone:	Not reported	Notifier Agency:	Not reported
PBS :	Not reported	Notifier Extension:	Not reported
Spiller Contact:	FRANK OCELLO	Spiller Phone:	(212) 306-3229
Spiller:	NYC HOUSING AUTHORITY		
Spiller Address:	250 BROADWAY NEW YORK, NY 10007		
Spill Class:	Known release that creates potential for fire or hazard. DEC Response. Willing Responsible Party. Corrective action taken.		
Spill Closed Dt:	05/14/1999		
Spill Notifier:	Tank Tester	PBS Number:	2-474460
Cleanup Ceased:	Not reported		
Last Inspection:	Not reported		
Cleanup Meets Standard:	False		
Recommended Penalty:	Penalty Not Recommended		
Spiller Cleanup Date:	Not reported		
Enforcement Date:	Not reported		
Investigation Complete:	Not reported		
UST Involvement:	False		
Spill Record Last Update:	05/14/1999		
Is Updated:	False		
Corrective Action Plan Submitted:	Not reported		
True Date :	Not reported		
Date Spill Entered In Computer Data File:	12/11/1998		
Date Region Sent Summary to Central Office:	Not reported		
Tank Test:			
PBS Number:	Not reported		

MAP FINDINGS

Map ID
 Direction
 Distance
 Distance (ft.)Site

EDR ID Number
 EPA ID Number

Database(s)

WYCKOFF GARDENS (Continued)

1001751096

Tank Number: 2
 Test Method: Horner EZ Check
 Capacity of Failed Tank: 25000
 Leak Rate Failed Tank: 0.00
 Gross Leak Rate: Tank Test Failures only pass or fail
 Material:
 Material Class Type: 1
 Quantity Spilled: 0
 Units: Gallons
 Unknown Qty Spilled: No
 Quantity Recovered: 0
 Unknown Qty Recovered: False
 Material: #2 FUEL OIL
 Class Type: Petroleum
 Chem Abstract Service Number: #2 FUEL OIL
 Last Date: 12/07/1994
 Num Times Material Entry In File: 24464
 DEC Remarks: 5/14/99 -Saccacio- Subsequent tank test failure. Previous tank test failure 9010808) on 1/9/91 will remain open. Spill closed 5/14/99.
 Spill Cause: FAILURE OF HORNER EZ 3 TANK TEST

13

**WYCKOFF HOUSING
 185 NEVINS
 BROOKLYN, NY**

**NY Spills S104283696
 N/A**

SPILLS:

Spill Number:	9909440	Region of Spill:	2
Spill Date:	11/03/1999 10:00	Reported to Dept:	11/03/1999 13:03
ID:	Not reported		
Date Call Received:	Not reported		
Region Close Date :	Not reported		
Material Spilled 1 :	Not reported	Amount Spilled 1 :	Not reported
Spill Cause:	Equipment Failure	Resource Affected:	On Land
Water Affected:	Not reported	Spill Source:	Private Dwelling
Facility Contact:	ED MALONE	Facility Tele:	() -
Investigator:	SACCACIO	SWIS:	61
Caller Name:	Not reported	Caller Agency:	Not reported
Caller Phone:	Not reported	Caller Extension:	Not reported
Notifier Name:	Not reported	Notifier Agency:	Not reported
Notifier Phone:	Not reported	Notifier Extension:	Not reported
PBS :	Not reported		
Spiller Contact:	CALLER	Spiller Phone:	(212) 306-8480
Spiller:	NYC HOUSING		
Spiller Address:	250 BROADWAY NY, NY		
Spill Class:	Known release with minimal potential for fire or hazard. DEC Response. Willing Responsible Party. Corrective action taken.		
Spill Closed Dt:	Not Closed		
Spill Notifier:	Responsible Party	PBS Number:	Not reported
Cleanup Ceased:	Not reported		
Last Inspection:	Not reported		
Cleanup Meets Standard:	False		
Recommended Penalty:	Penalty Not Recommended		
Spiller Cleanup Date:	Not reported		
Enforcement Date:	Not reported		
Investigation Complete:	Not reported		
UST Involvement:	False		
Spill Record Last Update:	11/04/1999		
Is Updated:	False		

MAP FINDINGS

Map ID
 Direction
 Distance
 Distance (ft.)Site

EDR ID Number
 EPA ID Number

Database(s)

WYCKOFF HOUSING (Continued)

S104283696

Corrective Action Plan Submitted: Not reported
 Date Spill Entered In Computer Data File: 11/03/1999
 Date Region Sent Summary to Central Office: Not reported
 True Date : Not reported
 Tank Test:
 PBS Number: Not reported
 Tank Number: Not reported
 Test Method: Not reported
 Capacity of Failed Tank: Not reported
 Leak Rate Failed Tank: Not reported
 Gross Leak Rate: Not reported
 Material:
 Material Class Type: 1
 Quantity Spilled: 0
 Units: Gallons
 Unknown Qty Spilled: No
 Quantity Recovered: 0
 Unknown Qty Recovered: False
 Material: #6 FUEL OIL
 Class Type: Petroleum
 Chem Abstract Service Number: #6 FUEL OIL
 Last Date: 07/28/1994
 Num Times Material Entry In File: 2190
 Remark: contaminated soil found during the removal of 1 25,000 gal tank. excavat
 ion and replacement of tank
 DEC Remarks: Not reported

13

NYCHA - WYCKOFF GARDENS HOUSES
185 NEVINS ST
BROOKLYN, NY 11217

RCRIS-SQG 1000550126
FINDS NYD986870988

RCRIS:
 Owner: NYC HOUSING AUTHORITY
 (212) 306-3229
 EPA ID: NYD986870988
 Contact: Not reported
 Classification: Small Quantity Generator
 TSD Activities: Not reported
 Violation Status: No violations found

FINDS:
 Other Pertinent Environmental Activity Identified at Site:
 AIRS/AIRS Facility Subsystem (AIRS/AFS)
 National Emissions Inventory (NEI)
 National Emissions Trends (NET)
 Resource Conservation and Recovery Act Information system (RCRAINFO)

MAP FINDINGS

Map ID
 Direction
 Distance
 Distance (ft.)Site

EDR ID Number
 EPA ID Number

Database(s)

13 105 3RD AVE
 105 3RD AVE
 BROOKLYN, NY

LTANKS S102672023
 N/A

LTANKS:

Spill Number:	9210549	Region of Spill:	2
Spill Date:	12/12/1992 15:00	Reported to Dept:	12/13/1992 06:04
ID:	Not reported	Date Call Received:	Not reported
Material Spilled 1 :	Not reported	Amount Spilled 1 :	Not reported
Region Close Dt :	Not reported		
Resource Affectd:	On Land		
Spill Cause:	Tank Overfill		
Water Affected:	Not reported	Spill Source:	Private Dwelling
Facility Contact:	Not reported	Facility Tele:	Not reported
Investigator:	SIGONA	SWIS:	61
Caller Name:	Not reported	Caller Agency:	Not reported
Caller Phone:	Not reported	Caller Extension:	Not reported
Notifier Name:	Not reported	Notifier Agency:	Not reported
Notifier Phone:	Not reported	Notifier Extension:	Not reported
PBS :	Not reported		
Spiller Contact:	Not reported	Spiller Phone:	Not reported
Spiller:	Not reported		
Spiller Address:	Not reported		
Spill Class:	Possible release with minimal potential for fire or hazard or Known release with no damage. DEC Response. Willing Responsible Party. Corrective action taken.		
Spill Closed Dt:	11/12/1998		
Spill Notifier:	Responsible Party	PBS Number:	Not reported
Cleanup Ceased:	Not reported		
Last Inspection:	Not reported		
Cleanup Meets Standard:	True		
Recommended Penalty:	Penalty Not Recommended		
Spiller Cleanup Date:	Not reported		
Enforcement Date:	Not reported		
Investigation Complete:	Not reported		
UST Involvement:	False		
Spill Record Last Update:	11/12/1998		
Is Updated:	False		
Corrective Action Plan Submitted:	Not reported		
True Date :	Not reported		
Date Spill Entered In Computer Data File:	12/15/1992		
Date Region Sent Summary to Central Office:	Not reported		
Tank Test:			
PBS Number:	Not reported		
Tank Number:	Not reported		
Test Method:	Not reported		
Capacity of Failed Tank:	Not reported		
Leak Rate Failed Tank:	Not reported		
Gross Leak Rate:	Not reported		
Material:			
Material Class Type:	1		
Quantity Spilled:	-1		
Units:	Gallons		
Unknown Qty Spilled:	-1		
Quantity Recovered:	0		
Unknown Qty Recovered:	False		
Material:	#2 FUEL OIL		
Class Type:	Petroleum		
Chem Abstract Service Number:	#2 FUEL OIL		

MAP FINDINGS

Map ID
 Direction
 Distance
 Distance (ft.)Site

EDR ID Number
 EPA ID Number

Database(s)

105 3RD AVE (Continued)

S102672023

Last Date: 12/07/1994
 Num Times Material Entry In File: 24464
 DEC Remarks: Not reported
 Spill Cause: BAERENKLAU OIL APPLIED SPEEDY-DRY

**13 TRIPLE ONE CLEANERS INC
 111 THIRD AVE
 NEW YORK, NY 10003**

**RCRIS-SQG 1000122727
 FINDS NYD986887719**

RCRIS:

Owner: IN SOOK CLEARELLI
 (212) 555-1212
 EPA ID: NYD986887719
 Contact: Not reported
 Classification: Small Quantity Generator
 TSD Activities: Not reported

Violation Status: No violations found

NY MANIFEST

Additional detail is available in NY MANIFEST. Please contact your EDR Account Executive for more information.

FINDS:

Other Pertinent Environmental Activity Identified at Site:
 Resource Conservation and Recovery Act Information system (RCRAINFO)

**13 WYCKOFF GARDENS
 272 WYCKOFF STREET
 NEW YORK CITY, NY**

**LTANKS S100146694
 N/A**

LTANKS:

Spill Number: 9010808	Region of Spill: 2
Spill Date: 01/09/1991 10:00	Reported to Dept: 01/09/1991 15:50
ID: Not reported	Date Call Received: Not reported
Material Spilled 1 : Not reported	Amount Spilled 1 : Not reported
Region Close Dt : Not reported	
Resource Affectd: Groundwater	
Spill Cause: Tank Test Failure	
Water Affected: Not reported	Spill Source: Other Non Commercial/Industrial
Facility Contact: Not reported	Facility Tele: Not reported
Investigator: SACCACIO	SWIS: 61
Caller Name: Not reported	Caller Agency: Not reported
Caller Phone: Not reported	Caller Extension: Not reported
Notifier Name: Not reported	Notifier Agency: Not reported
Notifier Phone: Not reported	Notifier Extension: Not reported
PBS : Not reported	
Spiller Contact: Not reported	Spiller Phone: Not reported
Spiller: NYC HOUSING AUTHORITY	
Spiller Address: 250 BROADWAY NEW YORK, NY 10007	
Spill Class: Known release that creates potential for fire or hazard. DEC Response. Willing Responsible Party. Corrective action taken.	
Spill Closed Dt: Not Closed	
Spill Notifier: Tank Tester	PBS Number: 2-474460
Cleanup Ceased: Not reported	
Last Inspection: Not reported	
Cleanup Meets Standard: False	
Recommended Penalty: Penalty Not Recommended	

MAP FINDINGS

Map ID
 Direction
 Distance
 Distance (ft.)Site

EDR ID Number
 EPA ID Number

Database(s)

WYCKOFF GARDENS (Continued)

S100146694

Spiller Cleanup Date: Not reported
 Enforcement Date: Not reported
 Investigation Complete: Not reported
 UST Involvement: False
 Spill Record Last Update: 05/14/1999
 Is Updated: False
 Corrective Action Plan Submitted: Not reported
 True Date : Not reported
 Date Spill Entered In Computer Data File: 01/16/1991
 Date Region Sent Summary to Central Office: Not reported
 Tank Test:
 PBS Number: Not reported
 Tank Number: 001
 Test Method: Not reported
 Capacity of Failed Tank: 0
 Leak Rate Failed Tank: 0.00
 Gross Leak Rate: Not reported
 PBS Number: Not reported
 Tank Number: 002
 Test Method: Not reported
 Capacity of Failed Tank: 0
 Leak Rate Failed Tank: 0.00
 Gross Leak Rate: Not reported
 Material:
 Material Class Type: 1
 Quantity Spilled: -1
 Units: Pounds
 Unknown Qty Spilled: -1
 Quantity Recovered: 0
 Unknown Qty Recovered: False
 Material: #2 FUEL OIL
 Class Type: Petroleum
 Chem Abstract Service Number: #2 FUEL OIL
 Last Date: 12/07/1994
 Num Times Material Entry In File: 24464
 DEC Remarks: 5/14/99 -Saccacio- Subsequent tank test failure 9811464) on 12/11/98 closed and referred to this spill.
 Spill Cause: 2) 25K TANKS FAILED HORNER EZY CHECK WITH A VISUAL LEAK AT TOP OF TANK, TO REPAIR RETEST.

13

**WYCKOFF GARDENS
 272 WYCKOFF STREET
 BROOKLYN, NY 11217**

**UST U001840693
 N/A**

PBS UST:
 PBS Number: 2-474460
 SPDES Number: Not reported
 Operator: LUIS PONCE
 (718) 707-5725
 Emergency Contact: EMERGENCY SERVICE DEPT.
 (212) 289-3940
 Total Tanks: 1
 Owner: NYC HOUSING AUTHORITY
 23-02 49TH AVENUE
 LONG ISLAND CITY, NY 11101
 (718) 707-5725
 Owner Type: Local Government
 Owner Mark: First Owner
 Owner Subtype: 51
 CBS Number: Not reported
 SWIS ID: 6101

MAP FINDINGS

Map ID
 Direction
 Distance
 Distance (ft.)Site

EDR ID Number

Database(s) EPA ID Number

WYCKOFF GARDENS (Continued)

U001840693

Mailing Address:	NYC HOUSING AUTHORITY ATTN: LUIS PONCE 23-02 49TH AVENUE LONG ISLAND CITY, NY 11101 (718) 707-5725	
Tank Status:	Closed - Removed	
Capacity (gals):	25000	
Tank Location:	UNDERGROUND	
Tank Id:	001	Install Date: 12/01/1966
Tank Type:	Steel/carbon steel	Product Stored: EMPTY
Tank Internal:	NONE	Pipe Internal: NONE
Pipe Location:	Underground	Pipe Type: STEEL/IRON
Tank External:	NONE	
Missing Data for Tank:	No Missing Data	
Pipe External:	WRAPPED [PIPING]	
Second Containment:	NONE	
Leak Detection:	NONE	
Overfill Prot:	Product Level Gauge	Dispenser: Suction
Date Tested:	Not reported	Next Test Date: Not reported
Date Closed:	11/01/1999	Test Method: Not reported
Deleted:	False	Updated: True
Dead Letter:	False	Owner Screen: Minor data missing
FAMT:	Fiscal amount for registration fee is correct	
Total Capacity:	15000	Renewal Date: Not reported
Tank Screen:	Minor data missing	Federal ID: Not reported
Renew Flag:	Renwal has not been printed	Facility Screen: No data missing
Certification Flag:	False	Certification Date: 10/13/2000
Old PBS Number:	Not reported	Expiration Date: 03/28/2004
Inspected Date:	Not reported	Inspector: Not reported
Inspection Result:	Not reported	
Lat/long:	Not reported	
Facility Type:	APARTMENT BUILDING	
Town or City:	NEW YORK CITY	
Town or City Code:	01	
County Code:	61	
Region:	2	
PBS Number:	2-474460	CBS Number: Not reported
SPDES Number:	Not reported	SWIS ID: 6101
Operator:	LUIS PONCE (718) 707-5725	
Emergency Contact:	EMERGENCY SERVICE DEPT. (212) 289-3940	
Total Tanks:	1	
Owner:	NYC HOUSING AUTHORITY 23-02 49TH AVENUE LONG ISLAND CITY, NY 11101 (718) 707-5725	
Owner Type:	Local Government	
Owner Mark:	First Owner	
Owner Subtype:	51	
Mailing Address:	NYC HOUSING AUTHORITY ATTN: LUIS PONCE 23-02 49TH AVENUE LONG ISLAND CITY, NY 11101 (718) 707-5725	
Tank Status:	Closed - Removed	

MAP FINDINGS

Map ID
 Direction
 Distance
 Distance (ft.)Site

EDR ID Number
 EPA ID Number

Database(s)

WYCKOFF GARDENS (Continued)

U001840693

Capacity (gals):	25000	Install Date:	12/01/1966
Tank Location:	UNDERGROUND	Product Stored:	NOS 1,2, OR 4 FUEL OIL
Tank Id:	002	Pipe Internal:	NONE
Tank Type:	Steel/carbon steel	Pipe Type:	STEEL/IRON
Tank Internal:	NONE	Dispenser:	Suction
Pipe Location:	Underground	Next Test Date:	Not reported
Tank External:	NONE	Test Method:	HORNER
Missing Data for Tank:	No Missing Data	Updated:	True
Pipe External:	WRAPPED [PIPING]	Owner Screen:	Minor data missing
Second Containment:	NONE	Renewal Date:	Not reported
Leak Detection:	NONE	Federal ID:	Not reported
Overfill Prot:	Product Level Gauge	Facility Screen:	No data missing
Date Tested:	09/01/1993	Certification Date:	10/13/2000
Date Closed:	11/01/1999	Expiration Date:	03/28/2004
Deleted:	False	Inspector:	Not reported
Dead Letter:	False		
FAMT:	Fiscal amount for registration fee is correct		
Total Capacity:	15000		
Tank Screen:	Minor data missing		
Renew Flag:	Renwal has not been printed		
Certification Flag:	False		
Old PBS Number:	Not reported		
Inspected Date:	Not reported		
Inspection Result:	Not reported		
Lat/long:	Not reported		
Facility Type:	APARTMENT BUILDING		
Town or City:	NEW YORK CITY		
Town or City Code:	01		
County Code:	61		
Region:	2		
PBS Number:	2-474460	CBS Number:	Not reported
SPDES Number:	Not reported	SWIS ID:	6101
Operator:	LUIS PONCE (718) 707-5725		
Emergency Contact:	EMERGENCY SERVICE DEPT. (212) 289-3940		
Total Tanks:	1		
Owner:	NYC HOUSING AUTHORITY 23-02 49TH AVENUE LONG ISLAND CITY, NY 11101 (718) 707-5725		
Owner Type:	Local Government		
Owner Mark:	First Owner		
Owner Subtype:	51		
Mailing Address:	NYC HOUSING AUTHORITY ATTN: LUIS PONCE 23-02 49TH AVENUE LONG ISLAND CITY, NY 11101 (718) 707-5725		
Tank Status:	In Service		
Capacity (gals):	15000	Install Date:	12/01/1999
Tank Location:	UNDERGROUND	Product Stored:	NOS 1,2, OR 4 FUEL OIL
Tank Id:	#1	Pipe Internal:	OTHER
Tank Type:	Fiberglass coated steel	Pipe Type:	NOT DEFINED
Tank Internal:	9		
Pipe Location:	Underground		

MAP FINDINGS

Map ID
 Direction
 Distance
 Distance (ft.)Site

EDR ID Number
 EPA ID Number

Database(s)

WYCKOFF GARDENS (Continued)

U001840693

Tank External:	FIBERGLASS	Dispenser:	Suction
Missing Data for Tank:	Minor Data Missing	Next Test Date:	Not reported
Pipe External:	OTHER	Test Method:	Not reported
Second Containment:	DOUBLED-WALLED TANK	Updated:	True
Leak Detection:	IN-TANK SYSTEM	Owner Screen:	Minor data missing
Overfill Prot:	Float Vent Valve, High Level Alarm	Renewal Date:	Not reported
Date Tested:	Not reported	Federal ID:	Not reported
Date Closed:	Not reported	Facility Screen:	No data missing
Deleted:	False	Certification Date:	10/13/2000
Dead Letter:	False	Expiration Date:	03/28/2004
FAMT:	Fiscal amount for registration fee is correct	Inspector:	Not reported
Total Capacity:	15000		
Tank Screen:	Minor data missing		
Renew Flag:	Renwal has not been printed		
Certification Flag:	False		
Old PBS Number:	Not reported		
Inspected Date:	Not reported		
Inspection Result:	Not reported		
Lat/long:	Not reported		
Facility Type:	APARTMENT BUILDING		
Town or City:	NEW YORK CITY		
Town or City Code:	01		
County Code:	61		
Region:	2		

13

**WYCKOFF GARDENS
 272 WYCKOFF STREET
 BROOKLYN, NY**

**LTANKS S100781767
 N/A**

LTANKS:

Spill Number:	9307448	Region of Spill:	2
Spill Date:	09/20/1993 11:00	Reported to Dept:	09/20/1993 11:15
ID:	Not reported	Date Call Received:	Not reported
Material Spilled 1 :	Not reported	Amount Spilled 1 :	Not reported
Region Close Dt :	Not reported		
Resource Affectd:	On Land		
Spill Cause:	Tank Test Failure	Spill Source:	Other Non Commercial/Industrial
Water Affected:	Not reported	Facility Tele:	(718) 852-3832
Facility Contact:	Not reported	SWIS:	61
Investigator:	SACCACIO	Caller Agency:	Not reported
Caller Name:	Not reported	Caller Extension:	Not reported
Caller Phone:	Not reported	Notifier Agency:	Not reported
Notifier Name:	Not reported	Notifier Extension:	Not reported
Notifier Phone:	Not reported		
PBS :	Not reported	Spiller Phone:	Not reported
Spiller Contact:	Not reported		
Spiller:	NYCHA		
Spiller Address:	Not reported		
Spill Class:	Known release with minimal potential for fire or hazard. DEC Response. Willing Responsible Party. Corrective action taken.		
Spill Closed Dt:	Not Closed		
Spill Notifier:	Tank Tester	PBS Number:	2-474460
Cleanup Ceased:	Not reported		
Last Inspection:	Not reported		
Cleanup Meets Standard:	False		
Recommended Penalty:	Penalty Not Recommended		
Spiller Cleanup Date:	Not reported		
Enforcement Date:	Not reported		
Investigation Complete:	Not reported		

MAP FINDINGS

Map ID
 Direction
 Distance
 Distance (ft.)Site

EDR ID Number
 EPA ID Number

Database(s)

WYCKOFF GARDENS (Continued)

S100781767

UST Involvement: False
 Spill Record Last Update: 09/27/1994
 Is Updated: False
 Corrective Action Plan Submitted: Not reported
 True Date : Not reported
 Date Spill Entered In Computer Data File: 09/21/1993
 Date Region Sent Summary to Central Office: Not reported
 Tank Test:
 PBS Number: Not reported
 Tank Number: 001
 Test Method: Not reported
 Capacity of Failed Tank: 0
 Leak Rate Failed Tank: 0.00
 Gross Leak Rate: Not reported
 Material:
 Material Class Type: 1
 Quantity Spilled: 0
 Units: Not reported
 Unknown Qty Spilled: No
 Quantity Recovered: 0
 Unknown Qty Recovered: False
 Material: #2 FUEL OIL
 Class Type: Petroleum
 Chem Abstract Service Number: #2 FUEL OIL
 Last Date: 12/07/1994
 Num Times Material Entry In File: 24464
 DEC Remarks: 10/10/95: This is additional information about material spilled from the translation of the old spill file: TTF.
 Spill Cause: VISUAL LEAKS AT TOP OF TANK. EMPTY TANK - PRESSURE TEST, GAS LEAK ULTR A SOUND TESTED.

**13 NYCHA - GOWANUS HOUSES
 423 BALTIC AVE
 BROOKLYN, NY 11217**

**RCRIS-SQG 1001113325
 FINDS NYR000023150**

RCRIS:
 Owner: NYCHA
 (718) 707-5731
 EPA ID: NYR000023150
 Contact: Not reported
 Classification: Conditionally Exempt Small Quantity Generator
 TSD Activities: Not reported
 Violation Status: No violations found

FINDS:
 Other Pertinent Environmental Activity Identified at Site:
 Resource Conservation and Recovery Act Information system (RCRAINFO)

MAP FINDINGS

Map ID
 Direction
 Distance
 Distance (ft.)Site
 Database(s)
 EPA ID Number

13 98 THIRD AVENUE SERVICE STATION INC **RCRIS-SQG 1000693825**
98-100 3RD AVE **FINDS NYD986999555**
BROOKLYN, NY 11217

RCRIS:
 Owner: BILL WOLF PETROLEUM CORP
 (516) 997-9300
 EPA ID: NYD986999555
 Contact: DANIEL SANTANA
 (718) 625-4787
 Classification: Conditionally Exempt Small Quantity Generator
 TSD Activities: Not reported
 Violation Status: No violations found

FINDS:
 Other Pertinent Environmental Activity Identified at Site:
 AIRS/AIRS Facility Subsystem (AIRS/AFS)
 Resource Conservation and Recovery Act Information system (RCRAINFO)

13 98 THIRD AVENUE **RCRIS-SQG 1001090483**
98 3RD AVE **FINDS NYU005000443**
BROOKLYN, NY 11225

RCRIS:
 Owner: BILL WOLF PETROLEUM CORP
 (516) 997-9300
 EPA ID: NYU005000443
 Contact: MANUEL MARTINEZ
 (718) 625-4787
 Classification: Small Quantity Generator
 TSD Activities: Not reported
 Violation Status: No violations found

13 AMOCO SERVICE STATION **UST U001841087**
98 THIRD AVENUE **N/A**
BROOKLYN, NY 11217

PBS UST:
 PBS Number: 2-482781 CBS Number: Not reported
 SPDES Number: Not reported SWIS ID: 6101
 Operator: CHARLES STEVENS
 (718) 875-0986
 Emergency Contact: CARY WOLF
 (516) 997-9300
 Total Tanks: 4
 Owner: STORAGE MAINTANENCE
 55 JERICO TURNPIKE
 JERICO, NY 11753
 (516) 997-9300
 Owner Type: Corporate/Commercial
 Owner Mark: First Owner
 Owner Subtype: Not reported
 Mailing Address: STORAGE MAINTANENCE
 55 JERICO TURNPIKE
 JERICO, NY 11753
 (516) 997-9300

MAP FINDINGS

Map ID
 Direction
 Distance
 Distance (ft.)Site

EDR ID Number
 EPA ID Number

Database(s)

AMOCO SERVICE STATION (Continued)

U001841087

Tank Status:	In Service	Install Date:	12/01/1985
Capacity (gals):	4000	Product Stored:	UNLEADED GASOLINE
Tank Location:	UNDERGROUND	Pipe Internal:	NONE
Tank Id:	001	Pipe Type:	GALVANIZED STEEL
Tank Type:	Steel/carbon steel		
Tank Internal:	NONE		
Pipe Location:	Underground		
Tank External:	PAINTED/ASPHALT COATING/IMPRESSED CURRENT		
Missing Data for Tank:	No Missing Data		
Pipe External:	NONE/IMPRESSED CURRENT		
Second Containment:	NONE/NONE		
Leak Detection:	NONE/IN-TANK SYSTEM		
Overfill Prot:	High Level Alarm, Catch Basin	Dispenser:	Submersible
Date Tested:	10/01/1998	Next Test Date:	Not reported
Date Closed:	Not reported	Test Method:	USTest 2000
Deleted:	False	Updated:	True
Dead Letter:	False	Owner Screen:	Minor data missing
FAMT:	Fiscal amount for registration fee is correct		
Total Capacity:	16000	Renewal Date:	Not reported
Tank Screen:	No data missing	Federal ID:	Not reported
Renew Flag:	Renwal has not been printed	Facility Screen:	No data missing
Certification Flag:	False	Certification Date:	09/15/2000
Old PBS Number:	Not reported	Expiration Date:	10/31/2005
Inspected Date:	Not reported	Inspector:	Not reported
Inspection Result:	Not reported		
Lat/long:	Not reported		
Facility Type:	RETAIL GASOLINE SALES		
Town or City:	NEW YORK CITY		
Town or City Code:	01		
County Code:	61		
Region:	2		
PBS Number:	2-482781	CBS Number:	Not reported
SPDES Number:	Not reported	SWIS ID:	6101
Operator:	CHARLES STEVENS (718) 875-0986		
Emergency Contact:	CARY WOLF (516) 997-9300		
Total Tanks:	4		
Owner:	STORAGE MAINTANENCE 55 JERICHO TURNPIKE JERICHO, NY 11753 (516) 997-9300		
Owner Type:	Corporate/Commercial		
Owner Mark:	First Owner		
Owner Subtype:	Not reported		
Mailing Address:	STORAGE MAINTANENCE 55 JERICHO TURNPIKE JERICHO, NY 11753 (516) 997-9300		
Tank Status:	In Service	Install Date:	12/01/1985
Capacity (gals):	4000	Product Stored:	UNLEADED GASOLINE
Tank Location:	UNDERGROUND	Pipe Internal:	NONE
Tank Id:	002	Pipe Type:	GALVANIZED STEEL
Tank Type:	Steel/carbon steel		
Tank Internal:	NONE		
Pipe Location:	Underground		

MAP FINDINGS

Map ID
 Direction
 Distance
 Distance (ft.)Site

EDR ID Number
 EPA ID Number

Database(s)

AMOCO SERVICE STATION (Continued)

U001841087

Tank External:	PAINTED/ASPHALT COATING/IMPRESSED CURRENT		
Missing Data for Tank:	No Missing Data		
Pipe External:	NONE/IMPRESSED CURRENT		
Second Containment:	NONE/NONE		
Leak Detection:	NONE/IN-TANK SYSTEM		
Overfill Prot:	High Level Alarm, Catch Basin	Dispenser:	Submersible
Date Tested:	10/01/1998	Next Test Date:	Not reported
Date Closed:	Not reported	Test Method:	USTest 2000
Deleted:	False	Updated:	True
Dead Letter:	False	Owner Screen:	Minor data missing
FAMT:	Fiscal amount for registration fee is correct		
Total Capacity:	16000	Renewal Date:	Not reported
Tank Screen:	No data missing	Federal ID:	Not reported
Renew Flag:	Renwal has not been printed	Facility Screen:	No data missing
Certification Flag:	False	Certification Date:	09/15/2000
Old PBS Number:	Not reported	Expiration Date:	10/31/2005
Inspected Date:	Not reported	Inspector:	Not reported
Inspection Result:	Not reported		
Lat/long:	Not reported		
Facility Type:	RETAIL GASOLINE SALES		
Town or City:	NEW YORK CITY		
Town or City Code:	01		
County Code:	61		
Region:	2		
PBS Number:	2-482781	CBS Number:	Not reported
SPDES Number:	Not reported	SWIS ID:	6101
Operator:	CHARLES STEVENS (718) 875-0986		
Emergency Contact:	CARY WOLF (516) 997-9300		
Total Tanks:	4		
Owner:	STORAGE MAINTANENCE 55 JERICHO TURNPIKE JERICHO, NY 11753 (516) 997-9300		
Owner Type:	Corporate/Commercial		
Owner Mark:	First Owner		
Owner Subtype:	Not reported		
Mailing Address:	STORAGE MAINTANENCE 55 JERICHO TURNPIKE JERICHO, NY 11753 (516) 997-9300		
Tank Status:	In Service		
Capacity (gals):	4000		
Tank Location:	UNDERGROUND		
Tank Id:	003	Install Date:	08/01/1989
Tank Type:	Fiberglass reinforced plastic [FRP]	Product Stored:	UNLEADED GASOLINE
Tank Internal:	FIBERGLASS LINER [FRP]	Pipe Internal:	NONE
Pipe Location:	Underground	Pipe Type:	GALVANIZED STEEL
Tank External:	NONE/FIBERGLASS		
Missing Data for Tank:	No Missing Data		
Pipe External:	NONE/IMPRESSED CURRENT		
Second Containment:	NONE/DOUBLED-WALLED TANK		
Leak Detection:	NONE/INTERSTITIAL MONITORING		
Overfill Prot:	High Level Alarm, Catch Basin	Dispenser:	Submersible
Date Tested:	10/01/1998	Next Test Date:	Not reported

MAP FINDINGS

Map ID
 Direction
 Distance
 Distance (ft.)Site

EDR ID Number
 EPA ID Number

Database(s)

AMOCO SERVICE STATION (Continued)

U001841087

Date Closed:	Not reported	Test Method:	USTest 2000
Deleted:	False	Updated:	True
Dead Letter:	False	Owner Screen:	Minor data missing
FAMT:	Fiscal amount for registration fee is correct		
Total Capacity:	16000	Renewal Date:	Not reported
Tank Screen:	No data missing	Federal ID:	Not reported
Renew Flag:	Renwal has not been printed	Facility Screen:	No data missing
Certification Flag:	False	Certification Date:	09/15/2000
Old PBS Number:	Not reported	Expiration Date:	10/31/2005
Inspected Date:	Not reported	Inspector:	Not reported
Inspection Result:	Not reported		
Lat/long:	Not reported		
Facility Type:	RETAIL GASOLINE SALES		
Town or City:	NEW YORK CITY		
Town or City Code:	01		
County Code:	61		
Region:	2		
PBS Number:	2-482781	CBS Number:	Not reported
SPDES Number:	Not reported	SWIS ID:	6101
Operator:	CHARLES STEVENS (718) 875-0986		
Emergency Contact:	CARY WOLF (516) 997-9300		
Total Tanks:	4		
Owner:	STORAGE MAINTANENCE 55 JERICHO TURNPIKE JERICHO, NY 11753 (516) 997-9300		
Owner Type:	Corporate/Commercial		
Owner Mark:	First Owner		
Owner Subtype:	Not reported		
Mailing Address:	STORAGE MAINTANENCE 55 JERICHO TURNPIKE JERICHO, NY 11753 (516) 997-9300		
Tank Status:	In Service		
Capacity (gals):	4000		
Tank Location:	UNDERGROUND		
Tank Id:	004	Install Date:	08/01/1989
Tank Type:	Fiberglass reinforced plastic [FRP]	Product Stored:	UNLEADED GASOLINE
Tank Internal:	FIBERGLASS LINER [FRP]	Pipe Internal:	NONE
Pipe Location:	Underground	Pipe Type:	GALVANIZED STEEL
Tank External:	NONE/FIBERGLASS		
Missing Data for Tank:	No Missing Data		
Pipe External:	NONE/IMPRESSED CURRENT		
Second Containment:	NONE/DOUBLED-WALLED TANK		
Leak Detection:	NONE/INTERSTITIAL MONITORING		
Overfill Prot:	High Level Alarm, Catch Basin	Dispenser:	Submersible
Date Tested:	10/01/1998	Next Test Date:	Not reported
Date Closed:	Not reported	Test Method:	USTest 2000
Deleted:	False	Updated:	True
Dead Letter:	False	Owner Screen:	Minor data missing
FAMT:	Fiscal amount for registration fee is correct		
Total Capacity:	16000	Renewal Date:	Not reported
Tank Screen:	No data missing	Federal ID:	Not reported
Renew Flag:	Renwal has not been printed	Facility Screen:	No data missing

MAP FINDINGS

Map ID
 Direction
 Distance
 Distance (ft.)Site

EDR ID Number

Database(s) EPA ID Number

AMOCO SERVICE STATION (Continued)

U001841087

Certification Flag:	False	Certification Date:	09/15/2000
Old PBS Number:	Not reported	Expiration Date:	10/31/2005
Inspected Date:	Not reported	Inspector:	Not reported
Inspection Result:	Not reported		
Lat/long:	Not reported		
Facility Type:	RETAIL GASOLINE SALES		
Town or City:	NEW YORK CITY		
Town or City Code:	01		
County Code:	61		
Region:	2		

13

**CARY WOLF
 98 THIRD AVENUE
 BROOKLYN, NY 11225**

**UST U000416955
 N/A**

PBS UST:			
PBS Number:	2-236209	CBS Number:	Not reported
SPDES Number:	Not reported	SWIS ID:	6101
Operator:	CARY WOLF (718) 596-7150		
Emergency Contact:	CARY WOLF (516) 997-9300		
Total Tanks:	0		
Owner:	RT 109 SERVICE STATION INC 55 JERICHO TPKE JERICHO, NY 11753 (516) 997-9300		
Owner Type:	Not reported		
Owner Mark:	First Owner		
Owner Subtype:	Not reported		
Mailing Address:	RT 109 SERVICE STATION INC ATTN: CARY WOLF 55 JERICHO TPKE JERICHO, NY 11753 (516) 997-9300		
Tank Status:	Administratively Closed (See Site Staus)		
Capacity (gals):	4000		
Tank Location:	UNDERGROUND		
Tank Id:	001	Install Date:	12/01/1985
Tank Type:	Steel/carbon steel	Product Stored:	UNLEADED GASOLINE
Tank Internal:	NONE	Pipe Internal:	NONE
Pipe Location:	None	Pipe Type:	NONE
Tank External:	NONE/NONE		
Missing Data for Tank:	No Missing Data		
Pipe External:	NONE/SACRIFICIAL ANODE		
Second Containment:	NONE/NONE		
Leak Detection:	NONE/NONE		
Overfill Prot:	None	Dispenser:	Submersible
Date Tested:	Not reported	Next Test Date:	12/01/1995
Date Closed:	07/01/1996	Test Method:	Not reported
Deleted:	False	Updated:	True
Dead Letter:	False	Owner Screen:	Minor data missing
FAMT:	Fiscal amount for registration fee is correct		
Total Capacity:	0	Renewal Date:	Not reported
Tank Screen:	Minor data missing	Federal ID:	Not reported
Renew Flag:	Renwal has not been printed	Facility Screen:	No data missing
Certification Flag:	False	Certification Date:	07/20/1992
Old PBS Number:	Not reported	Expiration Date:	07/07/1997
Inspected Date:	Not reported	Inspector:	Not reported

MAP FINDINGS

Map ID
 Direction
 Distance
 Distance (ft.)Site

EDR ID Number
 EPA ID Number

Database(s)

CARY WOLF (Continued)

U000416955

Inspection Result:	Not reported		
Lat/long:	Not reported		
Facility Type:	RETAIL GASOLINE SALES		
Town or City:	NEW YORK CITY		
Town or City Code:	01		
County Code:	61		
Region:	2		
PBS Number:	2-236209	CBS Number:	Not reported
SPDES Number:	Not reported	SWIS ID:	6101
Operator:	CARY WOLF (718) 596-7150		
Emergency Contact:	CARY WOLF (516) 997-9300		
Total Tanks:	0		
Owner:	RT 109 SERVICE STATION INC 55 JERICHO TPKE JERICHO, NY 11753 (516) 997-9300		
Owner Type:	Not reported		
Owner Mark:	First Owner		
Owner Subtype:	Not reported		
Mailing Address:	RT 109 SERVICE STATION INC ATTN: CARY WOLF 55 JERICHO TPKE JERICHO, NY 11753 (516) 997-9300		
Tank Status:	Administratively Closed (See Site Staus)		
Capacity (gals):	4000		
Tank Location:	UNDERGROUND		
Tank Id:	002	Install Date:	12/01/1985
Tank Type:	Steel/carbon steel	Product Stored:	UNLEADED GASOLINE
Tank Internal:	NONE	Pipe Internal:	NONE
Pipe Location:	None	Pipe Type:	NONE
Tank External:	NONE/NONE		
Missing Data for Tank:	No Missing Data		
Pipe External:	NONE/SACRIFICIAL ANODE		
Second Containment:	NONE/NONE		
Leak Detection:	NONE/NONE		
Overfill Prot:	None	Dispenser:	Submersible
Date Tested:	Not reported	Next Test Date:	12/01/1995
Date Closed:	07/01/1996	Test Method:	Not reported
Deleted:	False	Updated:	True
Dead Letter:	False	Owner Screen:	Minor data missing
FAMT:	Fiscal amount for registration fee is correct		
Total Capacity:	0	Renewal Date:	Not reported
Tank Screen:	Minor data missing	Federal ID:	Not reported
Renew Flag:	Renwal has not been printed	Facility Screen:	No data missing
Certification Flag:	False	Certification Date:	07/20/1992
Old PBS Number:	Not reported	Expiration Date:	07/07/1997
Inspected Date:	Not reported	Inspector:	Not reported
Inspection Result:	Not reported		
Lat/long:	Not reported		
Facility Type:	RETAIL GASOLINE SALES		
Town or City:	NEW YORK CITY		
Town or City Code:	01		
County Code:	61		

MAP FINDINGS

Map ID
 Direction
 Distance
 Distance (ft.)Site

EDR ID Number
 EPA ID Number

Database(s)

CARY WOLF (Continued)

U000416955

Region:	2		
PBS Number:	2-236209	CBS Number:	Not reported
SPDES Number:	Not reported	SWIS ID:	6101
Operator:	CARY WOLF (718) 596-7150		
Emergency Contact:	CARY WOLF (516) 997-9300		
Total Tanks:	0		
Owner:	RT 109 SERVICE STATION INC 55 JERICHO TPKE JERICHO, NY 11753 (516) 997-9300		
Owner Type:	Not reported		
Owner Mark:	First Owner		
Owner Subtype:	Not reported		
Mailing Address:	RT 109 SERVICE STATION INC ATTN: CARY WOLF 55 JERICHO TPKE JERICHO, NY 11753 (516) 997-9300		
Tank Status:	Administratively Closed (See Site Staus)		
Capacity (gals):	4000		
Tank Location:	UNDERGROUND		
Tank Id:	003	Install Date:	08/01/1989
Tank Type:	Fiberglass reinforced plastic [FRP]	Product Stored:	UNLEADED GASOLINE
Tank Internal:	Not reported	Pipe Internal:	Not reported
Pipe Location:	Not reported	Pipe Type:	Not reported
Tank External:	Not reported		
Missing Data for Tank:	Minor Data Missing		
Pipe External:	SACRIFICIAL ANODE		
Second Containment:	DOUBLED-WALLED TANK		
Leak Detection:	Not reported		
Overfill Prot:	1	Dispenser:	Submersible
Date Tested:	Not reported	Next Test Date:	08/01/2004
Date Closed:	07/01/1996	Test Method:	Not reported
Deleted:	False	Updated:	False
Dead Letter:	False	Owner Screen:	Minor data missing
FAMT:	Fiscal amount for registration fee is correct		
Total Capacity:	0	Renewal Date:	Not reported
Tank Screen:	Minor data missing	Federal ID:	Not reported
Renew Flag:	Renwal has not been printed	Facility Screen:	No data missing
Certification Flag:	False	Certification Date:	07/20/1992
Old PBS Number:	Not reported	Expiration Date:	07/07/1997
Inspected Date:	Not reported	Inspector:	Not reported
Inspection Result:	Not reported		
Lat/long:	Not reported		
Facility Type:	RETAIL GASOLINE SALES		
Town or City:	NEW YORK CITY		
Town or City Code:	01		
County Code:	61		
Region:	2		
PBS Number:	2-236209	CBS Number:	Not reported
SPDES Number:	Not reported	SWIS ID:	6101
Operator:	CARY WOLF (718) 596-7150		

MAP FINDINGS

Map ID
 Direction
 Distance
 Distance (ft.)Site

EDR ID Number

Database(s) EPA ID Number

CARY WOLF (Continued)

U000416955

Emergency Contact: CARY WOLF
 (516) 997-9300

Total Tanks: 0

Owner: RT 109 SERVICE STATION INC
 55 JERICHO TPKE
 JERICHO, NY 11753
 (516) 997-9300

Owner Type: Not reported

Owner Mark: First Owner

Owner Subtype: Not reported

Mailing Address: RT 109 SERVICE STATION INC
 ATTN: CARY WOLF
 55 JERICHO TPKE
 JERICHO, NY 11753
 (516) 997-9300

Tank Status: Administratively Closed (See Site Staus)

Capacity (gals): 4000

Tank Location: UNDERGROUND

Tank Id: 004

Tank Type: Fiberglass reinforced plastic [FRP]

Tank Internal: NONE

Pipe Location: None

Tank External: NONE/NONE

Missing Data for Tank: No Missing Data

Pipe External: NONE/SACRIFICIAL ANODE

Second Containment: NONE/DOUBLED-WALLED TANK

Leak Detection: NONE/NONE

Overfill Prot: None

Date Tested: Not reported

Date Closed: 07/01/1996

Deleted: False

Dead Letter: False

FAMT: Fiscal amount for registration fee is correct

Total Capacity: 0

Tank Screen: Minor data missing

Renew Flag: Renwal has not been printed

Certification Flag: False

Old PBS Number: Not reported

Inspected Date: Not reported

Inspection Result: Not reported

Lat/long: Not reported

Facility Type: RETAIL GASOLINE SALES

Town or City: NEW YORK CITY

Town or City Code: 01

County Code: 61

Region: 2

Install Date: 08/01/1989

Product Stored: UNLEADED GASOLINE

Pipe Internal: NONE

Pipe Type: NONE

Dispenser: Submersible

Next Test Date: 08/01/2004

Test Method: Not reported

Updated: True

Owner Screen: Minor data missing

Renewal Date: Not reported

Federal ID: Not reported

Facility Screen: No data missing

Certification Date: 07/20/1992

Expiration Date: 07/07/1997

Inspector: Not reported

13

**MANHOLE #70465
 WYCKOFF ST / NEVINS
 BROOKLYN, NY**

**NY Spills S104192736
 N/A**

SPILLS:

Spill Number: 9904386

Spill Date: 07/14/1999 07:55

ID: Not reported

Date Call Received: Not reported

Region Close Date : Not reported

Material Spilled 1 :Not reported

Spill Cause: Unknown

Region of Spill: 2

Reported to Dept: 07/14/1999 08:32

Amount Spilled 1 : Not reported

Resource Affected: On Land

MAP FINDINGS

Map ID
 Direction
 Distance
 Distance (ft.)Site

EDR ID Number
 EPA ID Number

Database(s)

MANHOLE #70465 (Continued)

S104192736

Water Affected:	Not reported	Spill Source:	Unknown
Facility Contact:	RICHARD ROCHE	Facility Tele:	Not reported
Investigator:	ENGELHARDT	SWIS:	61
Caller Name:	Not reported	Caller Agency:	Not reported
Caller Phone:	Not reported	Caller Extension:	Not reported
Notifier Name:	Not reported	Notifier Agency:	Not reported
Notifier Phone:	Not reported	Notifier Extension:	Not reported
PBS :	Not reported		
Spiller Contact:	Not reported	Spiller Phone:	(212) 580-6764
Spiller:	UNKNOWN		
Spiller Address:	Not reported		
Spill Class:	Known release with minimal potential for fire or hazard. DEC Response. Willing Responsible Party. Corrective action taken.		
Spill Closed Dt:	Not Closed		
Spill Notifier:	Other	PBS Number:	Not reported
Cleanup Ceased:	Not reported		
Last Inspection:	Not reported		
Cleanup Meets Standard:	False		
Recommended Penalty:	Penalty Not Recommended		
Spiller Cleanup Date:	Not reported		
Enforcement Date:	Not reported		
Investigation Complete:	Not reported		
UST Involvement:	False		
Spill Record Last Update:	02/04/2000		
Is Updated:	False		
Corrective Action Plan Submitted:	Not reported		
Date Spill Entered In Computer Data File:	07/14/1999		
Date Region Sent Summary to Central Office:	Not reported		
True Date :	Not reported		
Tank Test:			
PBS Number:	Not reported		
Tank Number:	Not reported		
Test Method:	Not reported		
Capacity of Failed Tank:	Not reported		
Leak Rate Failed Tank:	Not reported		
Gross Leak Rate:	Not reported		
Material:			
Material Class Type:	1		
Quantity Spilled:	2		
Units:	Gallons		
Unknown Qty Spilled:	2		
Quantity Recovered:	0		
Unknown Qty Recovered:	False		
Material:	UNKNOWN PETROLEUM		
Class Type:	Petroleum		
Chem Abstract Service Number:	UNKNOWN PETROLEUM		
Last Date:	09/29/1994		
Num Times Material Entry In File:	16414		
Remarks:	2 gals of product on 640 gals of water - sample taken con ed 126453		
DEC Remarks:	Not reported		

MAP FINDINGS

Map ID			EDR ID Number
Direction			
Distance			
Distance (ft.)	Site	Database(s)	EPA ID Number

13	BELT CLEANERS 92-17 3RD AVE BROOKLYN, NY 11209	RCRIS-SQG	1000391367 NYD986979441
-----------	---	------------------	--

RCRIS:

Owner: JEA CHOE
(212) 555-1212

EPA ID: NYD986979441

Contact: Not reported

Classification: Small Quantity Generator
TSDF Activities: Not reported

Violation Status: No violations found

NY MANIFEST
Additional detail is available in NY MANIFEST. Please contact your EDR Account Executive for more information.

13	ULANO CORP 280 BERGEN ST BROOKLYN, NY 11217	RCRIS-SQG	1000317853
		FINDS	11217LNCRP28
		TRIS	
		UST	
		LTANKS	

RCRIS:

Owner: ULANO CORP
(718) 622-5200

EPA ID: NYD091576538

Contact: JOHN LEE
(718) 237-3022

Classification: Small Quantity Generator
TSDF Activities: Not reported

Violation Status: Violations exist

Regulation Violated:	Not reported
Area of Violation:	NYGCE
Date Violation Determined:	02/26/2001
Actual Date Achieved Compliance:	06/01/2001
Enforcement Action:	WRITTEN INFORMAL
Enforcement Action Date:	04/11/2001
Penalty Type:	Not reported
Regulation Violated:	Not reported
Area of Violation:	GENERATOR-ALL REQUIREMENTS (OVERSIGHT)
Date Violation Determined:	06/15/2000
Actual Date Achieved Compliance:	07/26/2000
Enforcement Action:	WRITTEN INFORMAL
Enforcement Action Date:	02/28/1985
Penalty Type:	Not reported
Enforcement Action:	WRITTEN INFORMAL
Enforcement Action Date:	07/09/2000
Penalty Type:	Not reported
Regulation Violated:	Not reported
Area of Violation:	GENERATOR-ALL REQUIREMENTS (OVERSIGHT)
Date Violation Determined:	12/04/1992
Actual Date Achieved Compliance:	01/14/1993
Enforcement Action:	WRITTEN INFORMAL
Enforcement Action Date:	12/04/1992

MAP FINDINGS

Map ID
 Direction
 Distance
 Distance (ft.)Site

EDR ID Number

Database(s) EPA ID Number

ULANO CORP (Continued)

1000317853

Penalty Type:	Not reported
Regulation Violated:	Not reported
Area of Violation:	GENERATOR-ALL REQUIREMENTS (OVERSIGHT)
Date Violation Determined:	07/06/1988
Actual Date Achieved Compliance:	01/27/1989
Enforcement Action:	WRITTEN INFORMAL
Enforcement Action Date:	08/01/1988
Penalty Type:	Not reported
Regulation Violated:	Not reported
Area of Violation:	GENERATOR-ALL REQUIREMENTS (OVERSIGHT)
Date Violation Determined:	08/15/1984
Actual Date Achieved Compliance:	05/22/1985
Enforcement Action:	WRITTEN INFORMAL
Enforcement Action Date:	02/28/1985
Penalty Type:	Not reported
Enforcement Action:	WRITTEN INFORMAL
Enforcement Action Date:	07/09/2000
Penalty Type:	Not reported

There are 5 violation record(s) reported at this site:

<u>Evaluation</u>	<u>Area of Violation</u>	<u>Date of Compliance</u>
Compliance Evaluation Inspection	NYGCE	20010601
Compliance Evaluation Inspection	GENERATOR-ALL REQUIREMENTS (OVERSIGHT)	20000726
Compliance Evaluation Inspection	GENERATOR-ALL REQUIREMENTS (OVERSIGHT)	19930114
Compliance Evaluation Inspection	GENERATOR-ALL REQUIREMENTS (OVERSIGHT)	19890127
Compliance Evaluation Inspection	GENERATOR-ALL REQUIREMENTS (OVERSIGHT)	19850522

NY MANIFEST

Additional detail is available in NY MANIFEST. Please contact your EDR Account Executive for more information.

CT MANIFEST

Additional detail is available in CT MANIFEST. Please contact your EDR Account Executive for more information.

FINDS:

- Other Pertinent Environmental Activity Identified at Site:
- AIRS/AIRS Facility Subsystem (AIRS/AFS)
 - Integrated Compliance Information System (ICIS)
 - National Emissions Inventory (NEI)
 - National Emissions Trends (NET)
 - National Toxics Inventory (NTI)
 - Resource Conservation and Recovery Act Information system (RCRAINFO)
 - Toxic Chemical Release Inventory System (TRIS)

LTANKS:

Spill Number:	9713764	Region of Spill:	2
Spill Date:	03/12/1998 11:45	Reported to Dept:	03/12/1998 11:57
ID:	Not reported	Date Call Received:	Not reported
Material Spilled 1 :	Not reported	Amount Spilled 1 :	Not reported
Region Close Dt :	Not reported		
Resource Affectcd:	On Land		
Spill Cause:	Tank Test Failure	Spill Source:	Other Commercial/Industrial
Water Affected:	Not reported	Facility Tele:	Not reported
Facility Contact:	ABOVE CALLER	SWIS:	61
Investigator:	SIGONA	Caller Agency:	Not reported
Caller Name:	Not reported	Caller Extension:	Not reported
Caller Phone:	Not reported		

MAP FINDINGS

Map ID
 Direction
 Distance
 Distance (ft.)Site

EDR ID Number

Database(s) EPA ID Number

ULANO CORP (Continued)

1000317853

Notifier Name:	Not reported	Notifier Agency:	Not reported
Notifier Phone:	Not reported	Notifier Extension:	Not reported
PBS :	Not reported		
Spiller Contact:	ABOVE CALLER	Spiller Phone:	Not reported
Spiller:	ULAMO CORP		
Spiller Address:	280 BERGIN ST BROOKLYN		
Spill Class:	Known release with minimal potential for fire or hazard. DEC Response. Willing Responsible Party. Corrective action taken.		
Spill Closed Dt:	05/18/1999		
Spill Notifier:	Responsible Party	PBS Number:	2-295345
Cleanup Ceased:	Not reported		
Last Inspection:	Not reported		
Cleanup Meets Standard:	True		
Recommended Penalty:	Penalty Not Recommended		
Spiller Cleanup Date:	Not reported		
Enforcement Date:	Not reported		
Investigation Complete:	Not reported		
UST Involvement:	False		
Spill Record Last Update:	05/18/1999		
Is Updated:	False		
Corrective Action Plan Submitted:	Not reported		
True Date :	Not reported		
Date Spill Entered In Computer Data File:	03/12/1998		
Date Region Sent Summary to Central Office:	Not reported		
Tank Test:			
PBS Number:	Not reported		
Tank Number:	Not reported		
Test Method:	Tankology [Vacutect]		
Capacity of Failed Tank:	10000		
Leak Rate Failed Tank:	0.00		
Gross Leak Rate:	Talk Test Failures only pass or fail		
Material:			
Material Class Type:	1		
Quantity Spilled:	0		
Units:	Gallons		
Unknown Qty Spilled:	No		
Quantity Recovered:	0		
Unknown Qty Recovered:	False		
Material:	#2 FUEL OIL		
Class Type:	Petroleum		
Chem Abstract Service Number:	#2 FUEL OIL		
Last Date:	12/07/1994		
Num Times Material Entry In File:	24464		
DEC Remarks:	DEC (Sigona) received investigatory report in May 1998 documenting the ca use of the tank test failure (leaking petrometer). Letter sent to facili ty owner on May 18, 1999 to close spill.		
Spill Cause:	tank test failure - will isolate and retest		
PBS UST:			
PBS Number:	2-295345	CBS Number:	Not reported
SPDES Number:	Not reported	SWIS ID:	6101
Operator:	ULANO CORPORATION (718) 622-5200		
Emergency Contact:	ANTHONY MELENDI (718) 253-6945		
Total Tanks:	1		
Owner:	ULANO CORPORATION		

MAP FINDINGS

Map ID
 Direction
 Distance
 Distance (ft.)Site

EDR ID Number
 EPA ID Number

Database(s)

ULANO CORP (Continued)

1000317853

255 BUTLER ST
 BROOKLYN, NY 11217
 (718) 622-5200

Owner Type: Corporate/Commercial
 Owner Mark: First Owner
 Owner Subtype: Not reported
 Mailing Address: ULANO CORPORATION
 255 BUTLER ST
 BROOKLYN, NY 11217
 (718) 622-5200

Tank Status: In Service
 Capacity (gals): 10000
 Tank Location: UNDERGROUND
 Tank Id: 01
 Tank Type: Steel/carbon steel
 Tank Internal: Not reported
 Pipe Location: 1
 Tank External: Not reported
 Missing Data for Tank: Minor Data Missing
 Pipe External: Not reported
 Second Containment: NONE
 Leak Detection: NONE
 Overfill Prot: Product Level Gauge
 Date Tested: 04/01/1998
 Date Closed: Not reported
 Deleted: False
 Dead Letter: False
 FAMT: Fiscal amount for registration fee is correct
 Total Capacity: 10000
 Tank Screen: Minor data missing
 Renew Flag: Renewal has not been printed
 Certification Flag: False
 Old PBS Number: Not reported
 Inspected Date: Not reported
 Inspection Result: Not reported
 Lat/long: Not reported
 Facility Type: Not reported
 Town or City: NEW YORK CITY
 Town or City Code: 01
 County Code: 61
 Region: 2

Install Date: Not reported
 Product Stored: NOS 1,2, OR 4 FUEL OIL
 Pipe Internal: Not reported
 Pipe Type: STEEL/IRON

Dispenser: Suction
 Next Test Date: 04/01/2003
 Test Method: TANKOLOGY [VACUTECT]
 Updated: True
 Owner Screen: No data missing

Renewal Date: Not reported
 Federal ID: Not reported
 Facility Screen: Minor data missing
 Certification Date: 01/05/2001
 Expiration Date: 03/28/2003
 Inspector: Not reported

PBS Number: 2-295345
 SPDES Number: Not reported
 Operator: ULANO CORPORATION
 (718) 622-5200

CBS Number: Not reported
 SWIS ID: 6101

Emergency Contact: ANTHONY MELENDI
 (718) 253-6945

Total Tanks: 1
 Owner: ULANO CORPORATION
 255 BUTLER ST
 BROOKLYN, NY 11217
 (718) 622-5200

Owner Type: Corporate/Commercial
 Owner Mark: First Owner
 Owner Subtype: Not reported
 Mailing Address: ULANO CORPORATION

MAP FINDINGS

Map ID
 Direction
 Distance
 Distance (ft.)Site

EDR ID Number
 EPA ID Number

Database(s)

ULANO CORP (Continued)

1000317853

255 BUTLER ST
 BROOKLYN, NY 11217
 (718) 622-5200

Tank Status:	Closed - In Place	Install Date:	Not reported
Capacity (gals):	2000	Product Stored:	OTHER
Tank Location:	UNDERGROUND	Pipe Internal:	Not reported
Tank Id:	02	Pipe Type:	STEEL/IRON
Tank Type:	Steel/carbon steel		
Tank Internal:	Not reported		
Pipe Location:	1		
Tank External:	Not reported		
Missing Data for Tank:	Minor Data Missing		
Pipe External:	Not reported		
Second Containment:	NONE		
Leak Detection:	NONE		
Overfill Prot:	Product Level Gauge	Dispenser:	Suction
Date Tested:	Not reported	Next Test Date:	Not reported
Date Closed:	Not reported	Test Method:	Not reported
Deleted:	False	Updated:	True
Dead Letter:	False	Owner Screen:	No data missing
FAMT:	Fiscal amount for registration fee is correct		
Total Capacity:	10000	Renewal Date:	Not reported
Tank Screen:	Minor data missing	Federal ID:	Not reported
Renew Flag:	Renwal has not been printed	Facility Screen:	Minor data missing
Certification Flag:	False	Certification Date:	01/05/2001
Old PBS Number:	Not reported	Expiration Date:	03/28/2003
Inspected Date:	Not reported	Inspector:	Not reported
Inspection Result:	Not reported		
Lat/long:	Not reported		
Facility Type:	Not reported		
Town or City:	NEW YORK CITY		
Town or City Code:	01		
County Code:	61		
Region:	2		

PBS Number:	2-295345	CBS Number:	Not reported
SPDES Number:	Not reported	SWIS ID:	6101
Operator:	ULANO CORPORATION (718) 622-5200		
Emergency Contact:	ANTHONY MELENDI (718) 253-6945		
Total Tanks:	1		
Owner:	ULANO CORPORATION 255 BUTLER ST BROOKLYN, NY 11217 (718) 622-5200		
Owner Type:	Corporate/Commercial		
Owner Mark:	First Owner		
Owner Subtype:	Not reported		
Mailing Address:	ULANO CORPORATION 255 BUTLER ST BROOKLYN, NY 11217 (718) 622-5200		
Tank Status:	Closed - Removed		
Capacity (gals):	550		
Tank Location:	UNDERGROUND		
Tank Id:	001	Install Date:	12/01/1946

MAP FINDINGS

Map ID
 Direction
 Distance
 Distance (ft.)Site

EDR ID Number
 EPA ID Number

Database(s)

ULANO CORP (Continued)

1000317853

Tank Type:	Steel/carbon steel	Product Stored:	UNLEADED GASOLINE
Tank Internal:	NONE	Pipe Internal:	NONE
Pipe Location:	Underground	Pipe Type:	GALVANIZED STEEL
Tank External:	NONE/PAINTED/ASPHALT COATING		
Missing Data for Tank:	No Missing Data		
Pipe External:	NONE/NONE		
Second Containment:	NONE/NONE		
Leak Detection:	NONE/NONE		
Overfill Prot:	None	Dispenser:	Suction
Date Tested:	Not reported	Next Test Date:	Not reported
Date Closed:	12/01/1993	Test Method:	Not reported
Deleted:	False	Updated:	True
Dead Letter:	False	Owner Screen:	No data missing
FAMT:	Fiscal amount for registration fee is correct		
Total Capacity:	10000	Renewal Date:	Not reported
Tank Screen:	Minor data missing	Federal ID:	Not reported
Renew Flag:	Renwal has not been printed	Facility Screen:	Minor data missing
Certification Flag:	False	Certification Date:	01/05/2001
Old PBS Number:	Not reported	Expiration Date:	03/28/2003
Inspected Date:	Not reported	Inspector:	Not reported
Inspection Result:	Not reported		
Lat/long:	Not reported		
Facility Type:	Not reported		
Town or City:	NEW YORK CITY		
Town or City Code:	01		
County Code:	61		
Region:	2		
PBS Number:	2-295345	CBS Number:	Not reported
SPDES Number:	Not reported	SWIS ID:	6101
Operator:	ULANO CORPORATION (718) 622-5200		
Emergency Contact:	ANTHONY MELENDI (718) 253-6945		
Total Tanks:	1		
Owner:	ULANO CORPORATION 255 BUTLER ST BROOKLYN, NY 11217 (718) 622-5200		
Owner Type:	Corporate/Commercial		
Owner Mark:	First Owner		
Owner Subtype:	Not reported		
Mailing Address:	ULANO CORPORATION 255 BUTLER ST BROOKLYN, NY 11217 (718) 622-5200		
Tank Status:	Closed - Removed	Install Date:	12/01/1946
Capacity (gals):	550	Product Stored:	UNLEADED GASOLINE
Tank Location:	UNDERGROUND	Pipe Internal:	NONE
Tank Id:	002	Pipe Type:	GALVANIZED STEEL
Tank Type:	Steel/carbon steel		
Tank Internal:	NONE		
Pipe Location:	Underground		
Tank External:	NONE/PAINTED/ASPHALT COATING		
Missing Data for Tank:	No Missing Data		
Pipe External:	NONE/NONE		
Second Containment:	NONE/NONE		

MAP FINDINGS

Map ID
 Direction
 Distance
 Distance (ft.)Site

EDR ID Number
 EPA ID Number

Database(s)

ULANO CORP (Continued)

1000317853

Leak Detection:	NONE/NONE	Dispenser:	Suction
Overfill Prot:	None	Next Test Date:	Not reported
Date Tested:	Not reported	Test Method:	Not reported
Date Closed:	12/01/1993	Updated:	True
Deleted:	False	Owner Screen:	No data missing
Dead Letter:	False	Fiscal amount for registration fee is correct	
FAMT:	Fiscal amount for registration fee is correct	Renewal Date:	Not reported
Total Capacity:	10000	Federal ID:	Not reported
Tank Screen:	Minor data missing	Facility Screen:	Minor data missing
Renew Flag:	Renwal has not been printed	Certification Date:	01/05/2001
Certification Flag:	False	Expiration Date:	03/28/2003
Old PBS Number:	Not reported	Inspector:	Not reported
Inspected Date:	Not reported		
Inspection Result:	Not reported		
Lat/long:	Not reported		
Facility Type:	Not reported		
Town or City:	NEW YORK CITY		
Town or City Code:	01		
County Code:	61		
Region:	2		
PBS Number:	2-295345	CBS Number:	Not reported
SPDES Number:	Not reported	SWIS ID:	6101
Operator:	ULANO CORPORATION (718) 622-5200		
Emergency Contact:	ANTHONY MELENDI (718) 253-6945		
Total Tanks:	1		
Owner:	ULANO CORPORATION 255 BUTLER ST BROOKLYN, NY 11217 (718) 622-5200		
Owner Type:	Corporate/Commercial		
Owner Mark:	First Owner		
Owner Subtype:	Not reported		
Mailing Address:	ULANO CORPORATION 255 BUTLER ST BROOKLYN, NY 11217 (718) 622-5200		
Tank Status:	Closed - Removed		
Capacity (gals):	550		
Tank Location:	UNDERGROUND		
Tank Id:	003	Install Date:	12/01/1946
Tank Type:	Steel/carbon steel	Product Stored:	UNLEADED GASOLINE
Tank Internal:	NONE	Pipe Internal:	NONE
Pipe Location:	Underground	Pipe Type:	GALVANIZED STEEL
Tank External:	NONE/PAINTED/ASPHALT COATING		
Missing Data for Tank:	No Missing Data		
Pipe External:	NONE/NONE		
Second Containment:	NONE/NONE		
Leak Detection:	NONE/NONE		
Overfill Prot:	None	Dispenser:	Suction
Date Tested:	Not reported	Next Test Date:	Not reported
Date Closed:	12/01/1993	Test Method:	Not reported
Deleted:	False	Updated:	True
Dead Letter:	False	Owner Screen:	No data missing
FAMT:	Fiscal amount for registration fee is correct		

MAP FINDINGS

Map ID
 Direction
 Distance
 Distance (ft.)Site

EDR ID Number
 EPA ID Number

Database(s)

ULANO CORP (Continued)

1000317853

Total Capacity:	10000	Renewal Date:	Not reported
Tank Screen:	Minor data missing	Federal ID:	Not reported
Renew Flag:	Renwal has not been printed	Facility Screen:	Minor data missing
Certification Flag:	False	Certification Date:	01/05/2001
Old PBS Number:	Not reported	Expiration Date:	03/28/2003
Inspected Date:	Not reported	Inspector:	Not reported
Inspection Result:	Not reported		
Lat/long:	Not reported		
Facility Type:	Not reported		
Town or City:	NEW YORK CITY		
Town or City Code:	01		
County Code:	61		
Region:	2		

This is the most recent NY PBS data for this site.

The NY PBS database contains 5 additional records for this site.
 Please click here or contact your EDR Account Executive for more information.

13

**81-03 THIRD AVE/BKLYN
 81-03 THIRD AVE
 NEW YORK CITY, NY**

**LTANKS S100167479
 N/A**

LTANKS:

Spill Number:	8708008	Region of Spill:	2
Spill Date:	12/15/1987 17:00	Reported to Dept:	12/16/1987 08:57
ID:	Not reported	Date Call Received:	Not reported
Material Spilled 1:	Not reported	Amount Spilled 1:	Not reported
Region Close Dt:	Not reported		
Resource Affectd:	Groundwater		
Spill Cause:	Tank Test Failure		
Water Affected:	Not reported	Spill Source:	Gas Station
Facility Contact:	Not reported	Facility Tele:	(703) 849-5359
Investigator:	SULLIVAN	SWIS:	61
Caller Name:	Not reported	Caller Agency:	Not reported
Caller Phone:	Not reported	Caller Extension:	Not reported
Notifier Name:	Not reported	Notifier Agency:	Not reported
Notifier Phone:	Not reported	Notifier Extension:	Not reported
PBS:	Not reported		
Spiller Contact:	Not reported	Spiller Phone:	Not reported
Spiller:	MOBIL STATION		
Spiller Address:	81-03 THIRD AVE BROOKLYN, NY		
Spill Class:	Not reported		
Spill Closed Dt:	11/18/1991		
Spill Notifier:	Tank Tester	PBS Number:	2-157538
Cleanup Ceased:	11/18/1991		
Last Inspection:	Not reported		
Cleanup Meets Standard:	True		
Recommended Penalty:	Penalty Not Recommended		
Spiller Cleanup Date:	Not reported		
Enforcement Date:	Not reported		
Investigation Complete:	Not reported		
UST Involvement:	True		
Spill Record Last Update:	11/25/1991		
Is Updated:	False		
Corrective Action Plan Submitted:	Not reported		
True Date:	Not reported		
Date Spill Entered In Computer Data File:	01/13/1988		

MAP FINDINGS

Map ID
 Direction
 Distance
 Distance (ft.)Site

EDR ID Number
 EPA ID Number

Database(s)

81-03 THIRD AVE/BKLYN (Continued)

S100167479

Date Region Sent Summary to Central Office: Not reported

Tank Test:

PBS Number: Not reported
 Tank Number: Not reported
 Test Method: Not reported
 Capacity of Failed Tank: 0
 Leak Rate Failed Tank: 0.00
 Gross Leak Rate: Not reported

Material:

Material Class Type: 1
 Quantity Spilled: -1
 Units: Not reported
 Unknown Qty Spilled: -1
 Quantity Recovered: 0
 Unknown Qty Recovered: False
 Material: GASOLINE
 Class Type: Petroleum
 Chem Abstract Service Number: GASOLINE
 Last Date: 09/29/1994
 Num Times Material Entry In File: 21329

DEC Remarks: 11/18/91: 11/18/91-SEE SPILL 9012317-SEE LETTER 81013AV.

Spill Cause: HYDROSTATIC TEST 5) 550 GAL TANKS, 5.5PSI PER 30 MINUTES AT 60 IN. OF PRODUCT.

13

**80 3RD AVE.
 80 3RD AVE.
 BROOKLYN, NY**

**LTANKS S102671969
 N/A**

LTANKS:

Spill Number: 9208644	Region of Spill: 2
Spill Date: 10/27/1992 11:00	Reported to Dept: 10/27/1992 12:24
ID: Not reported	Date Call Received: Not reported
Material Spilled 1 : Not reported	Amount Spilled 1 : Not reported
Region Close Dt : Not reported	
Resource Affectd: In Sewer	
Spill Cause: Tank Overfill	Spill Source: Tank Truck
Water Affected: Not reported	Facility Tele: Not reported
Facility Contact: Not reported	SWIS: 61
Investigator: MILLER	Caller Agency: Not reported
Caller Name: Not reported	Caller Extension: Not reported
Caller Phone: Not reported	Notifier Agency: Not reported
Notifier Name: Not reported	Notifier Extension: Not reported
Notifier Phone: Not reported	
PBS : Not reported	Spiller Phone: Not reported
Spiller Contact: Not reported	
Spiller: Not reported	
Spiller Address: Not reported	
Spill Class: Known release with minimal potential for fire or hazard. DEC Response. Willing Responsible Party. Corrective action taken.	
Spill Closed Dt: 10/27/1992	
Spill Notifier: Fire Department	PBS Number: Not reported
Cleanup Ceased: 10/27/1992	
Last Inspection: Not reported	
Cleanup Meets Standard: True	
Recommended Penalty: Penalty Not Recommended	
Spiller Cleanup Date: Not reported	
Enforcement Date: Not reported	
Investigation Complete: Not reported	
UST Involvement: False	

MAP FINDINGS

Map ID
 Direction
 Distance
 Distance (ft.)Site

EDR ID Number

Database(s) EPA ID Number

80 3RD AVE. (Continued)

S102671969

Spill Record Last Update: 10/27/1992
 Is Updated: False
 Corrective Action Plan Submitted: Not reported
 True Date : Not reported
 Date Spill Entered In Computer Data File: 10/27/1992
 Date Region Sent Summary to Central Office: Not reported

Tank Test:

PBS Number: Not reported
 Tank Number: Not reported
 Test Method: Not reported
 Capacity of Failed Tank: Not reported
 Leak Rate Failed Tank: Not reported
 Gross Leak Rate: Not reported

Material:

Material Class Type: 1
 Quantity Spilled: 2000
 Units: Gallons
 Unknown Qty Spilled: 2000
 Quantity Recovered: 0
 Unknown Qty Recovered: False
 Material: #6 FUEL OIL
 Class Type: Petroleum
 Chem Abstract Service Number: #6 FUEL OIL
 Last Date: 07/28/1994
 Num Times Material Entry In File: 2190

DEC Remarks: Not reported

Spill Cause: SPILL INTO BASEMENT SMALL AMOUNT INTO SANITARY SEWER VIA SUMP PUMP- F. D. APPLYING SORBENT AND SPILLER TO FOLLOW UP ,NYCDEP ALSO RESPONDINGTO-7 18-595-4646 NYCDEP RESPONDED ON SCENE WILL CALL IF NEEDH

14

**76TH PCT
 191 UNION ST
 BROOKLYN, NY**

**LTANKS S102239868
 NY Spills N/A**

SPILLS:

Spill Number: 9601482	Region of Spill: 2
Spill Date: 04/29/1996 13:00	Reported to Dept: 04/29/1996 14:30
ID: Not reported	
Date Call Received: Not reported	
Region Close Date : Not reported	
Material Spilled 1 :Not reported	Amount Spilled 1 : Not reported
Spill Cause: Unknown	Resource Affected: On Land
Water Affected: Not reported	Spill Source: Other Non Commercial/Industrial
Facility Contact: Not reported	Facility Tele: Not reported
Investigator: KRIMGOLD	SWIS: 61
Caller Name: Not reported	Caller Agency: Not reported
Caller Phone: Not reported	Caller Extension: Not reported
Notifier Name: Not reported	Notifier Agency: Not reported
Notifier Phone: Not reported	Notifier Extension: Not reported
PBS : Not reported	
Spiller Contact: Not reported	Spiller Phone: Not reported
Spiller: NYPD	
Spiller Address: 1 POLICE PLAZA NY, NY	
Spill Class: Known release with minimal potential for fire or hazard. DEC Response. Willing Responsible Party. Corrective action taken.	
Spill Closed Dt: Not Closed	
Spill Notifier: Other	PBS Number: Not reported
Cleanup Ceased: Not reported	

MAP FINDINGS

Map ID
 Direction
 Distance
 Distance (ft.)Site

EDR ID Number
 EPA ID Number

Database(s)

76TH PCT (Continued)

S102239868

Last Inspection: Not reported
 Cleanup Meets Standard: False
 Recommended Penalty: Penalty Not Recommended
 Spiller Cleanup Date: Not reported
 Enforcement Date: Not reported
 Investigation Complete: Not reported
 UST Involvement: False
 Spill Record Last Update: 05/23/1996
 Is Updated: False
 Corrective Action Plan Submitted: Not reported
 Date Spill Entered In Computer Data File: 04/29/1996
 Date Region Sent Summary to Central Office: Not reported
 True Date : Not reported

Tank Test:

PBS Number: Not reported
 Tank Number: Not reported
 Test Method: Not reported
 Capacity of Failed Tank: Not reported
 Leak Rate Failed Tank: Not reported
 Gross Leak Rate: Not reported

Material:

Material Class Type: 1
 Quantity Spilled: 0
 Units: Gallons
 Unknown Qty Spilled: No
 Quantity Recovered: 0
 Unknown Qty Recovered: False
 Material: GASOLINE
 Class Type: Petroleum
 Chem Abstract Service Number: GASOLINE
 Last Date: 09/29/1994
 Num Times Material Entry In File: 21329

Remarks: CALLER FOUND CONTAMINATED SOIL WHEN REMOVING TANKS
 DEC Remarks: Not reported

LTANKS:

Spill Number: 9710091	Region of Spill: 2
Spill Date: 12/02/1997 11:00	Reported to Dept: 12/02/1997 13:04
ID: Not reported	Date Call Received: Not reported
Material Spilled 1 : Not reported	Amount Spilled 1 : Not reported
Region Close Dt : Not reported	
Resource Affectd: On Land	
Spill Cause: Tank Test Failure	
Water Affected: Not reported	Spill Source: Other Non Commercial/Industrial
Facility Contact: SAME	Facility Tele: Not reported
Investigator: KRIMGOLD	SWIS: 61
Caller Name: Not reported	Caller Agency: Not reported
Caller Phone: Not reported	Caller Extension: Not reported
Notifier Name: Not reported	Notifier Agency: Not reported
Notifier Phone: Not reported	Notifier Extension: Not reported
PBS : Not reported	
Spiller Contact: SERGY PILDYSN	Spiller Phone: Not reported
Spiller: NYC POLICE DEPT	
Spiller Address: 830 4TH AVE BROOKLYN, NY	
Spill Class: Known release that creates potential for fire or hazard. (Highly Improbable)	
Spill Closed Dt: Not Closed	

MAP FINDINGS

Map ID		EDR ID Number
Direction		
Distance		
Distance (ft.)Site	Database(s)	EPA ID Number

76TH PCT (Continued)

S102239868

Spill Notifier: Other	PBS Number:	Not reported
Cleanup Ceased: Not reported		
Last Inspection: Not reported		
Cleanup Meets Standard: False		
Recommended Penalty: Penalty Not Recommended		
Spiller Cleanup Date: Not reported		
Enforcement Date: Not reported		
Investigation Complete: Not reported		
UST Involvement: False		
Spill Record Last Update: 01/07/1998		
Is Updated: False		
Corrective Action Plan Submitted: Not reported		
True Date : Not reported		
Date Spill Entered In Computer Data File: 12/02/1997		
Date Region Sent Summary to Central Office: Not reported		
Tank Test:		
PBS Number: Not reported		
Tank Number: 1		
Test Method: Unknown		
Capacity of Failed Tank: 6000		
Leak Rate Failed Tank: 0.00		
Gross Leak Rate: Not reported		
Material:		
Material Class Type: 1		
Quantity Spilled: 0		
Units: Gallons		
Unknown Qty Spilled: No		
Quantity Recovered: 0		
Unknown Qty Recovered: False		
Material: #2 FUEL OIL		
Class Type: Petroleum		
Chem Abstract Service Number: #2 FUEL OIL		
Last Date: 12/07/1994		
Num Times Material Entry In File: 24464		
DEC Remarks: FLOATING PRODUCT PLUME EXISTS AT THE SITE. ISRP IS BEING PREPARED BY RE CON. A. ZHITOMIRSKY OF DEC INSTRUCTED S. PILDYSH OF RECON TO EMPTY THE TANK WITHIN 48 HRS.		
Spill Cause: TANK FAILED TIGHTNESS TEST-ASKING FOR IMMEDIATE CALLBACK IN REGARTDS TO FURTHER INSTRUCTIONS.		

14

**NYPD 76TH PCT
191 UNION STREET
BROOKLYN, NY**

**LTANKS S103573026
NY Spills N/A**

SPILLS:

Spill Number: 9830012	Region of Spill: 2	
Spill Date: 10/15/1998	Reported to Dept: 10/14/1998 14:30	
ID: Not reported		
Date Call Received: Not reported		
Region Close Date : Not reported		
Material Spilled 1 :Not reported	Amount Spilled 1 : Not reported	
Spill Cause: Unknown	Resource Affected: On Land	
Water Affected: Not reported	Spill Source: Other Non Commercial/Industrial	
Facility Contact: Not reported	Facility Tele: Not reported	
Investigator: TIBBE	SWIS: 61	
Caller Name: Not reported	Caller Agency: Not reported	
Caller Phone: Not reported	Caller Extension: Not reported	
Notifier Name: Not reported	Notifier Agency: Not reported	
Notifier Phone: Not reported	Notifier Extension: Not reported	

MAP FINDINGS

Map ID
 Direction
 Distance
 Distance (ft.)Site

EDR ID Number
 EPA ID Number

Database(s)

NYPD 76TH PCT (Continued)

S103573026

PBS : Not reported
 Spiller Contact: Not reported Spiller Phone: Not reported
 Spiller: NYC
 Spiller Address: Not reported
 Spill Class: Known release with minimal potential for fire or hazard. DEC Response. Unable/unwilling Responsible Party. Corrective action taken. (ISR)
 Spill Closed Dt: Not Closed
 Spill Notifier: Citizen PBS Number: Not reported
 Cleanup Ceased: Not reported
 Last Inspection: Not reported
 Cleanup Meets Standard: False
 Recommended Penalty: Penalty Not Recommended
 Spiller Cleanup Date: Not reported
 Enforcement Date: Not reported
 Investigation Complete: Not reported
 UST Involvement: False
 Spill Record Last Update: 04/26/2001
 Is Updated: False
 Corrective Action Plan Submitted: Not reported
 Date Spill Entered In Computer Data File: 10/15/1998 14:16
 Date Region Sent Summary to Central Office: Not reported
 True Date : Not reported
 Tank Test:
 PBS Number: Not reported
 Tank Number: Not reported
 Test Method: Not reported
 Capacity of Failed Tank: Not reported
 Leak Rate Failed Tank: Not reported
 Gross Leak Rate: Not reported
 Material:
 Material Class Type: 1
 Quantity Spilled: 0
 Units: Gallons
 Unknown Qty Spilled: No
 Quantity Recovered: 0
 Unknown Qty Recovered: False
 Material: UNKNOWN PETROLEUM
 Class Type: Petroleum
 Chem Abstract Service Number: UNKNOWN PETROLEUM
 Last Date: 09/29/1994
 Num Times Material Entry In File: 16414
 Remark: THE PERSON CALLED IN AND SAID THAT HE SAW THE TRUCK CAUSED OIL OVERFILL AND SPREAD OVER THE GROUND IN THE PCT BEFORE, BUT HE STILL CAN SMELL THE ODOR NOW. HE SAID THE THE OLD UST AT SITE WAS CLOSED AND A NEW AST WAS PUT ON TO REPLACE THE OLD FUEL TANNK. HE SAID PROBABLY BECAUSE THE ABOVEG ROUND TANK IS HIGHER THAN THE TRUCK AND CAUSES THE SPILLS.
 DEC Remarks: Not reported
 LTANKS:
 Spill Number: 9710102 Region of Spill: 2
 Spill Date: 12/02/1997 14:00 Reported to Dept: 12/02/1997 15:18
 ID: Not reported Date Call Received: Not reported
 Material Spilled 1 : Not reported Amount Spilled 1 : Not reported
 Region Close Dt : Not reported
 Resource Affectd: On Land
 Spill Cause: Tank Test Failure
 Water Affected: Not reported Spill Source: Other Non Commercial/Industrial
 Facility Contact: Not reported Facility Tele: () -

MAP FINDINGS

Map ID
 Direction
 Distance
 Distance (ft.)Site

EDR ID Number
 EPA ID Number

Database(s)

NYPD 76TH PCT (Continued)

S103573026

Investigator:	KRIMGOLD	SWIS:	61
Caller Name:	Not reported	Caller Agency:	Not reported
Caller Phone:	Not reported	Caller Extension:	Not reported
Notifier Name:	Not reported	Notifier Agency:	Not reported
Notifier Phone:	Not reported	Notifier Extension:	Not reported
PBS :	Not reported		
Spiller Contact:	TYREE ORGANIZATION	Spiller Phone:	(516) 249-3150
Spiller:	NYC		
Spiller Address:	Not reported		
Spill Class:	Known release with minimal potential for fire or hazard. DEC Response. Willing Responsible Party. Corrective action taken.		
Spill Closed Dt:	05/02/2001		
Spill Notifier:	Tank Tester	PBS Number:	Not reported
Cleanup Ceased:	Not reported		
Last Inspection:	Not reported		
Cleanup Meets Standard:	False		
Recommended Penalty:	Penalty Not Recommended		
Spiller Cleanup Date:	Not reported		
Enforcement Date:	Not reported		
Investigation Complete:	Not reported		
UST Involvement:	False		
Spill Record Last Update:	05/02/2001		
Is Updated:	False		
Corrective Action Plan Submitted:	Not reported		
True Date :	Not reported		
Date Spill Entered In Computer Data File:	12/02/1997		
Date Region Sent Summary to Central Office:	Not reported		
Tank Test:			
PBS Number:	Not reported		
Tank Number:	001		
Test Method:	USTest 2000		
Capacity of Failed Tank:	6000		
Leak Rate Failed Tank:	0.00		
Gross Leak Rate:	Not reported		
Material:			
Material Class Type:	1		
Quantity Spilled:	0		
Units:	Gallons		
Unknown Qty Spilled:	No		
Quantity Recovered:	0		
Unknown Qty Recovered:	False		
Material:	#2 FUEL OIL		
Class Type:	Petroleum		
Chem Abstract Service Number:	#2 FUEL OIL		
Last Date:	12/07/1994		
Num Times Material Entry In File:	24464		
DEC Remarks:	THIS IS SAME SPILL AS 9710091 - SEE COMMENTS UNDER THAT SPILL NUMBER.		
Spill Cause:	tank top failure. SAME SPILL AS 9710091.		

MAP FINDINGS

Map ID Direction Distance Distance (ft.)Site Database(s) EPA ID Number EDR ID Number

15 341 BERGEN ST LTANKS S102663561
 341 BERGEN ST N/A
 BROOKLYN, NY

LTANKS:

Spill Number: 9706573 Region of Spill: 2
 Spill Date: 09/02/1997 11:30 Reported to Dept: 09/02/1997 12:24
 ID: Not reported Date Call Received: Not reported
 Material Spilled 1 : Not reported Amount Spilled 1 : Not reported
 Region Close Dt : Not reported
 Resource Affectd: On Land
 Spill Cause: Tank Overfill
 Water Affected: Not reported Spill Source: Commercial Vehicle
 Facility Contact: LEON SZUSTERMAN Facility Tele: (718) 417-7741
 Investigator: TANG SWIS: 61
 Caller Name: Not reported Caller Agency: Not reported
 Caller Phone: Not reported Caller Extension: Not reported
 Notifier Name: Not reported Notifier Agency: Not reported
 Notifier Phone: Not reported Notifier Extension: Not reported
 PBS : Not reported
 Spiller Contact: LEON SZUSTERMAN Spiller Phone: (718) 417-7741
 Spiller: LEONETTE TRUCKING
 Spiller Address: 389 MELROSE ST
 BROOKLYN, NY 11237
 Spill Class: Known release with minimal potential for fire or hazard. DEC Response.
 Willing Responsible Party. Corrective action taken.
 Spill Closed Dt: 04/30/1998
 Spill Notifier: Responsible Party PBS Number: Not reported
 Cleanup Ceased: Not reported
 Last Inspection: Not reported
 Cleanup Meets Standard: False
 Recommended Penalty: Penalty Not Recommended
 Spiller Cleanup Date: Not reported
 Enforcement Date: Not reported
 Investigation Complete: Not reported
 UST Involvement: False
 Spill Record Last Update: 05/14/1998
 Is Updated: False
 Corrective Action Plan Submitted: Not reported
 True Date : Not reported
 Date Spill Entered In Computer Data File: 09/02/1997
 Date Region Sent Summary to Central Office: Not reported
 Tank Test:
 PBS Number: Not reported
 Tank Number: Not reported
 Test Method: Not reported
 Capacity of Failed Tank: Not reported
 Leak Rate Failed Tank: Not reported
 Gross Leak Rate: Not reported
 Material:
 Material Class Type: 1
 Quantity Spilled: 20
 Units: Gallons
 Unknown Qty Spilled: 20
 Quantity Recovered: 0
 Unknown Qty Recovered: False
 Material: GASOLINE
 Class Type: Petroleum
 Chem Abstract Service Number: GASOLINE

MAP FINDINGS

Map ID
 Direction
 Distance
 Distance (ft.)Site

EDR ID Number
 EPA ID Number

Database(s)

341 BERGEN ST (Continued)

S102663561

Last Date: 09/29/1994
 Num Times Material Entry In File: 21329
 DEC Remarks: CALLED LEON SZUSTERMAN, BEEPER 917 949-1781. HE CALLED BACK, SAID THAT IT WAS A FEW GALLONS (2-3 GAL.) SPILL FROM THE STICKLINE WHEN TANK WAS OVERFILLED HAS BEEN CONTAINED AND CLEANED UP W/SPEEDY DRY. REFER TO DEP. IWCS FOR POSSIBLE ENFORCEMENT.
 Spill Cause: DRIVER WAS FILLING AN OUTSIDE TANK TO A TAXI SERVICE AND OVERFILLED THE TANK - FDNY ON SCENE AND SPILL HAS BEEN CONTAINED

16

**EMPTY LOT
 90 4TH AVE
 BROOKLYN, NY**

**LTANKS S104621791
 N/A**

LTANKS:

Spill Number: 0003201	Region of Spill: 2
Spill Date: 06/14/2000 13:00	Reported to Dept: 06/14/2000 14:00
ID: Not reported	Date Call Received: Not reported
Material Spilled 1 : Not reported	Amount Spilled 1 : Not reported
Region Close Dt : Not reported	
Resource Affectd: On Land	
Spill Cause: Tank Failure	
Water Affected: Not reported	Spill Source: Gas Station
Facility Contact: Not reported	Facility Tele: Not reported
Investigator: SACCACIO	SWIS: 61
Caller Name: Not reported	Caller Agency: Not reported
Caller Phone: Not reported	Caller Extension: Not reported
Notifier Name: Not reported	Notifier Agency: Not reported
Notifier Phone: Not reported	Notifier Extension: Not reported
PBS : Not reported	
Spiller Contact: KEN	Spiller Phone: (718) 797-9555
Spiller: UNNOWN	
Spiller Address: Not reported	
Spill Class: Known release that creates potential for fire or hazard. DEC Response. Willing Responsible Party. Corrective action taken.	
Spill Closed Dt: Not Closed	
Spill Notifier: Other	PBS Number: Not reported
Cleanup Ceased: Not reported	
Last Inspection: Not reported	
Cleanup Meets Standard: False	
Recommended Penalty: Penalty Not Recommended	
Spiller Cleanup Date: Not reported	
Enforcement Date: Not reported	
Investigation Complete: Not reported	
UST Involvement: True	
Spill Record Last Update: 06/14/2000	
Is Updated: False	
Corrective Action Plan Submitted: Not reported	
True Date : Not reported	
Date Spill Entered In Computer Data File: 06/14/2000	
Date Region Sent Summary to Central Office: Not reported	
Tank Test:	
PBS Number: Not reported	
Tank Number: Not reported	
Test Method: Not reported	
Capacity of Failed Tank: Not reported	
Leak Rate Failed Tank: Not reported	
Gross Leak Rate: Not reported	
Material:	
Material Class Type: 1	

MAP FINDINGS

Map ID
 Direction
 Distance
 Distance (ft.)Site

EDR ID Number
 EPA ID Number

Database(s)

EMPTY LOT (Continued)

S104621791

Quantity Spilled: 0
 Units: Gallons
 Unknown Qty Spilled: No
 Quantity Recovered: 0
 Unknown Qty Recovered: True
 Material: GASOLINE
 Class Type: Petroleum
 Chem Abstract Service Number: GASOLINE
 Last Date: 09/29/1994
 Num Times Material Entry In File: 21329
 DEC Remarks: Not reported
 Spill Cause: lot was a gas station years ago and caller is removing tanks and found some contaminated soil

17

**440 CLINTON STREET
 440 CLINTON STREET
 BROOKLYN, NY**

**LTANKS S102671957
 N/A**

LTANKS:

Spill Number: 9208109 Region of Spill: 2
 Spill Date: 10/14/1992 09:25 Reported to Dept: 10/14/1992 09:29
 ID: Not reported Date Call Received: Not reported
 Material Spilled 1 : Not reported Amount Spilled 1 : Not reported
 Region Close Dt : Not reported
 Resource Affectd: On Land
 Spill Cause: Tank Overfill
 Water Affected: Not reported Spill Source: Tank Truck
 Facility Contact: Not reported Facility Tele: Not reported
 Investigator: TANG SWIS: 61
 Caller Name: Not reported Caller Agency: Not reported
 Caller Phone: Not reported Caller Extension: Not reported
 Notifier Name: Not reported Notifier Agency: Not reported
 Notifier Phone: Not reported Notifier Extension: Not reported
 PBS : Not reported
 Spiller Contact: Not reported Spiller Phone: Not reported
 Spiller: Not reported
 Spiller Address: Not reported
 Spill Class: Known release with minimal potential for fire or hazard. DEC Response.
 Willing Responsible Party. Corrective action taken.
 Spill Closed Dt: 10/14/1992
 Spill Notifier: Responsible Party PBS Number: Not reported
 Cleanup Ceased: 10/14/1992
 Last Inspection: Not reported
 Cleanup Meets Standard: True
 Recommended Penalty: Penalty Not Recommended
 Spiller Cleanup Date: Not reported
 Enforcement Date: Not reported
 Investigation Complete: Not reported
 UST Involvement: False
 Spill Record Last Update: Not reported
 Is Updated: False
 Corrective Action Plan Submitted: Not reported
 True Date : Not reported
 Date Spill Entered In Computer Data File: 10/15/1992
 Date Region Sent Summary to Central Office: Not reported
 Tank Test:
 PBS Number: Not reported
 Tank Number: Not reported
 Test Method: Not reported

MAP FINDINGS

Map ID
 Direction
 Distance
 Distance (ft.)Site

EDR ID Number
 EPA ID Number

Database(s)

440 CLINTON STREET (Continued)

S102671957

Capacity of Failed Tank: Not reported
 Leak Rate Failed Tank: Not reported
 Gross Leak Rate: Not reported
 Material:
 Material Class Type: 1
 Quantity Spilled: 2
 Units: Gallons
 Unknown Qty Spilled: 2
 Quantity Recovered: 0
 Unknown Qty Recovered: False
 Material: #2 FUEL OIL
 Class Type: Petroleum
 Chem Abstract Service Number: #2 FUEL OIL
 Last Date: 12/07/1994
 Num Times Material Entry In File: 24464
 DEC Remarks: Not reported
 Spill Cause: CONTAINED IN PAVEMENT DRIVER CLEANED UP.

**18 C H PLAZA CLEANERS
 400 COURT ST
 BROOKLYN, NY 11231**

**RCRIS-SQG 1004755727
 FINDS NY0000277269**

RCRIS:
 Owner: JOE CADILLO
 (718) 625-6665
 EPA ID: NY0000277269
 Contact: KYUNG SOON WHA
 (718) 855-2221
 Classification: Conditionally Exempt Small Quantity Generator
 TSD Activities: Not reported
 Violation Status: No violations found

NY MANIFEST
 Additional detail is available in NY MANIFEST. Please contact your EDR Account Executive for more information.

FINDS:
 Other Pertinent Environmental Activity Identified at Site:
 AIRS/AIRS Facility Subsystem (AIRS/AFS)
 Resource Conservation and Recovery Act Information system (RCRAINFO)

**19 NYC BD OF ED - PUBLIC SCHOOL 32 K
 317 HOYT ST
 BROOKLYN, NY 11231**

**RCRIS-SQG 1001028758
 FINDS NYR000009902**

RCRIS:
 Owner: NYC BD OF ED
 (718) 935-5010
 EPA ID: NYR000009902
 Contact: Not reported
 Classification: Small Quantity Generator
 TSD Activities: Not reported

MAP FINDINGS

Map ID
 Direction
 Distance
 Distance (ft.)Site
 Database(s)
 EPA ID Number
 EDR ID Number
 EPA ID Number

NYC BD OF ED - PUBLIC SCHOOL 32 K (Continued)

1001028758

Violation Status: No violations found

NY MANIFEST

Additional detail is available in NY MANIFEST. Please contact your EDR Account Executive for more information.

FINDS:

Other Pertinent Environmental Activity Identified at Site:
 Integrated Compliance Information System (ICIS)
 Resource Conservation and Recovery Act Information system (RCRAINFO)

**20 RAPID VALET CLEANERS
 339 SMITH ST
 BROOKLYN, NY 11231**

**RCRIS-SQG 1004758454
 FINDS NYD987003803**

RCRIS:

Owner: RICHARD PERULLO
 (718) 625-3540
 EPA ID: NYD987003803
 Contact: RICHARD PERULLO
 (718) 625-3540

Classification: Conditionally Exempt Small Quantity Generator
 TSDF Activities: Not reported

Violation Status: No violations found

NY MANIFEST

Additional detail is available in NY MANIFEST. Please contact your EDR Account Executive for more information.

FINDS:

Other Pertinent Environmental Activity Identified at Site:
 Resource Conservation and Recovery Act Information system (RCRAINFO)

**20 NYC BD OF ED - PUBLIC SCHOOL 58 K
 330 SMITH ST
 BROOKLYN, NY 11231**

**RCRIS-SQG 1001028761
 FINDS NYR000009936**

RCRIS:

Owner: NYC BD OF ED
 (718) 935-5010
 EPA ID: NYR000009936
 Contact: Not reported

Classification: Small Quantity Generator
 TSDF Activities: Not reported

Violation Status: No violations found

NY MANIFEST

Additional detail is available in NY MANIFEST. Please contact your EDR Account Executive for more information.

FINDS:

Other Pertinent Environmental Activity Identified at Site:
 Resource Conservation and Recovery Act Information system (RCRAINFO)

MAP FINDINGS

Map ID Direction EDR ID Number
 Distance Distance (ft.)Site Database(s) EPA ID Number

21 **ACCURATE ASBESTOS** SWF/LF S105841701
39 FERRIS STREET N/A
BROOKLYN, NY 11231

LF:
 Secondary Addr : Not reported Region Code : 2
 Phone Number : 7185226106 Owner Name : Accurate Asbestos Transport; Inc.
 Owner Type : Private
 Owner Address : 39 Ferris Street
 Not reported
 Brooklyn, NY 11231
 Owner Email : Not reported Owner Phone : 7185226106
 Contact Name : FRANK CAMPO
 Contact Address : Not reported
 Not reported
 Not reported
 Contact Email : Not reported Contact Phone : Not reported
 Activity Desc : Transfer station - regulated
 Activity Number : 24TA0
 Active : No Accuracy Code : Not reported
 North Coordinate :4503657 East Coordinate : 583231
 Regulatory Status Not reported
 Waste Type : Not reported
 Authorization # : 2-6102-00009 Authorization Date :Not reported
 Expiration Date : Not reported

21 **PORT AUTHORITY MARINE** LTANKS S104516926
32 FERRIS STREET N/A
BROOKLYN, NY

LTANKS:
 Spill Number: 9914821 Region of Spill: 2
 Spill Date: 03/28/2000 13:54 Reported to Dept: 03/31/2000 13:54
 ID: Not reported Date Call Received:Not reported
 Material Spilled 1 :Not reported Amount Spilled 1 : Not reported
 Region Close Dt : Not reported
 Resource Affectd: On Land
 Spill Cause: Tank Failure
 Water Affected: Not reported Spill Source: Other Commercial/Industrial
 Facility Contact: Not reported Facility Tele: (718) 330-2975
 Investigator: TOMASELLO SWIS: 61
 Caller Name: Not reported Caller Agency: Not reported
 Caller Phone: Not reported Caller Extension: Not reported
 Notifier Name: Not reported Notifier Agency: Not reported
 Notifier Phone: Not reported Notifier Extension: Not reported
 PBS : Not reported
 Spiller Contact: CALLER Spiller Phone: Not reported
 Spiller: PORT AUTHORITY OF NY & NJ
 Spiller Address: 90 COLUMBIA STREET
 BRROKLYN, NY
 Spill Class: Known release with minimal potential for fire or hazard. DEC Response.
 Willing Responsible Party. Corrective action taken.
 Spill Closed Dt: 10/09/2001
 Spill Notifier: Responsible Party PBS Number: Not reported
 Cleanup Ceased: Not reported
 Last Inspection: Not reported
 Cleanup Meets Standard: True
 Recommended Penalty: Penalty Not Recommended
 Spiller Cleanup Date: Not reported
 Enforcement Date: Not reported
 Investigation Complete: Not reported

MAP FINDINGS

Map ID
 Direction
 Distance
 Distance (ft.)Site

EDR ID Number
 EPA ID Number

Database(s)

PORT AUTHORITY MARINE (Continued)

S104516926

UST Involvement: False
 Spill Record Last Update: 10/09/2001
 Is Updated: False
 Corrective Action Plan Submitted: Not reported
 True Date : Not reported
 Date Spill Entered In Computer Data File: 03/31/2000
 Date Region Sent Summary to Central Office: Not reported
 Tank Test:
 PBS Number: Not reported
 Tank Number: Not reported
 Test Method: Not reported
 Capacity of Failed Tank: Not reported
 Leak Rate Failed Tank: Not reported
 Gross Leak Rate: Not reported
 Material:
 Material Class Type: 1
 Quantity Spilled: 0
 Units: Gallons
 Unknown Qty Spilled: No
 Quantity Recovered: 0
 Unknown Qty Recovered: False
 Material: #2 FUEL OIL
 Class Type: Petroleum
 Chem Abstract Service Number: #2 FUEL OIL
 Last Date: 12/07/1994
 Num Times Material Entry In File: 24464
 DEC Remarks: OCT. 9, 2001 GW INVESTIGATION REPORT PREPARED BY KILLAM ASSOCIATES REVIE
 WED. BASED ON THE INFORMATION INCLUDED INTHE REPORT, NO FURTHER ACTION
 IS REQUIRED. T. GHIOSAY
 Spill Cause: caller reporting a spill of material in the amount around 10 yards no c
 lean up was done and no callback is necessary back in 1992 it failed a
 tank test upon removing tank to visible holes were found yet

22

**RINALDI RECYCLING CO.
 326 DOUGLASS STREET
 BROOKLYN, NY 11217**

**SWF/LF S105842286
 N/A**

LF:
 Secondary Addr : Not reported
 Phone Number : 7185226648
 Owner Type : Not reported
 Owner Address : Not reported
 Not reported
 Not reported
 Owner Email : Not reported
 Contact Name : DOMINICK RINALDI
 Contact Address : Not reported
 Not reported
 Not reported
 Contact Email : Not reported
 Activity Desc : Source separated solid waste recyclables
 Activity Number : 24MA9
 Active : No
 North Coordinate :Not reported
 Regulatory Status Not reported
 Waste Type : Not reported
 Authorization # : None
 Expiration Date : Not reported
 Region Code : 2
 Owner Name : Not reported
 Owner Phone : Not reported
 Contact Phone : Not reported
 Accuracy Code : Not reported
 East Coordinate : Not reported
 Authorization Date :Not reported

MAP FINDINGS

Map ID
 Direction
 Distance
 Distance (ft.)Site

EDR ID Number
 EPA ID Number

Database(s)

RINALDI RECYCLING CO. (Continued)

S105842286

23

**MAHOLE 2518
 HOYT ST/CARROLL ST
 BROOKLYN, NY**

**NY Spills S104789316
 N/A**

SPILLS:

Spill Number:	0006804	Region of Spill:	2
Spill Date:	09/08/2000 11:00	Reported to Dept:	09/08/2000 11:45
ID:	Not reported		
Date Call Received:	Not reported		
Region Close Date :	Not reported		
Material Spilled 1 :	Not reported	Amount Spilled 1 :	Not reported
Spill Cause:	Equipment Failure	Resource Affected:	On Land
Water Affected:	Not reported	Spill Source:	Other Commercial/Industrial
Facility Contact:	CALLER	Facility Tele:	(212) 580-6763
Investigator:	FOLEY	SWIS:	61
Caller Name:	Not reported	Caller Agency:	Not reported
Caller Phone:	Not reported	Caller Extension:	Not reported
Notifier Name:	Not reported	Notifier Agency:	Not reported
Notifier Phone:	Not reported	Notifier Extension:	Not reported
PBS :	Not reported		
Spiller Contact:	Not reported	Spiller Phone:	Not reported
Spiller:	CON EDISON		
Spiller Address:	4 IRVING PL NEW YORK, NY 10003		
Spill Class:	Known release with minimal potential for fire or hazard. DEC Response. Willing Responsible Party. Corrective action taken.		
Spill Closed Dt:	Not Closed		
Spill Notifier:	Responsible Party	PBS Number:	Not reported
Cleanup Ceased:	Not reported		
Last Inspection:	Not reported		
Cleanup Meets Standard:	False		
Recommended Penalty:	Penalty Not Recommended		
Spiller Cleanup Date:	Not reported		
Enforcement Date:	Not reported		
Investigation Complete:	Not reported		
UST Involvement:	False		
Spill Record Last Update:	11/27/2001		
Is Updated:	False		
Corrective Action Plan Submitted:	Not reported		
Date Spill Entered In Computer Data File:	09/08/2000		
Date Region Sent Summary to Central Office:	Not reported		
True Date :	Not reported		
Tank Test:			
PBS Number:	Not reported		
Tank Number:	Not reported		
Test Method:	Not reported		
Capacity of Failed Tank:	Not reported		
Leak Rate Failed Tank:	Not reported		
Gross Leak Rate:	Not reported		
Material:			
Material Class Type:	1		
Quantity Spilled:	2		
Units:	Gallons		
Unknown Qty Spilled:	2		
Quantity Recovered:	0		
Unknown Qty Recovered:	False		
Material:	DIELECTRIC FLUID		
Class Type:	Petroleum		

MAP FINDINGS

Map ID
 Direction
 Distance
 Distance (ft.)Site

EDR ID Number

Database(s) EPA ID Number

MAHOLE 2518 (Continued)

S104789316

Chem Abstract Service Number: DIELECTRIC FLUID
 Last Date: Not reported
 Num Times Material Entry In File: 41
 Remark: CALLER REPORTING A SPILL FROM A LEAKY JOINT SAMPLES TAKEN CLEAN UP PEN
 DING LAB RESULTS CONED 133287 NO CALLBACK NECESSARY
 DEC Remarks: Con Ed e2mis 133287 Notes: 9-8-00 2 lead joints appear to be leaking
 dielectric fluid. 2 pints onto 25gal water. Sample result is <1ppm PCB
 . Cleanup completed by double washing with slix. Liquids removed by ta
 nker, solids by vactor. No leaking equipment. Sump cemented.

24

**A WILLIAMS TRUCKING
 225 3RD AVE
 BROOKLYN, NY**

**NY Spills S106005917
 N/A**

SPILLS:

Spill Number: 0204259	Region of Spill: 2
Tank Number: Not reported	Tank Size : Not reported
Test Method: Not reported	Leak Rate: Not reported
Spill Date: 07/24/2002	Reported to Dept: Not reported
ID: 9503	
Date Call Received: 07/24/2002	
Region Close Date : / /	
Material Spilled 1 :DIESEL	Amount Spilled 1 : 25 Gal.
Spill Cause: IN SEWER	Resource Affected: IN SEWER
Water Affected: Not reported	Spill Source: COMMERCIAL VEHICLE

24

**3RD AVE YARD
 222 3RD AVE
 BROOKLYN, NY**

**NY Spills S104952844
 N/A**

SPILLS:

Spill Number: 0012321	Region of Spill: 2
Spill Date: 02/16/2001 08:25	Reported to Dept: 02/16/2001 09:36
ID: Not reported	
Date Call Received: Not reported	
Region Close Date : Not reported	
Material Spilled 1 :Not reported	Amount Spilled 1 : Not reported
Spill Cause: Equipment Failure	Resource Affected: On Land
Water Affected: Not reported	Spill Source: Other Commercial/Industrial
Facility Contact: ANTHONY NATALE	Facility Tele: (212) 580-6763
Investigator: FOLEY	SWIS: 61
Caller Name: Not reported	Caller Agency: Not reported
Caller Phone: Not reported	Caller Extension: Not reported
Notifier Name: Not reported	Notifier Agency: Not reported
Notifier Phone: Not reported	Notifier Extension: Not reported
PBS : Not reported	
Spiller Contact: Not reported	Spiller Phone: (212) 580-6763
Spiller: CON ED	
Spiller Address: 4 IRVING PLACE MANHATTAN, NY	
Spill Class: Known release with minimal potential for fire or hazard. DEC Response. Willing Responsible Party. Corrective action taken.	
Spill Closed Dt: Not Closed	
Spill Notifier: Responsible Party	PBS Number: Not reported
Cleanup Ceased: Not reported	
Last Inspection: Not reported	
Cleanup Meets Standard: False	
Recommended Penalty: Penalty Not Recommended	

MAP FINDINGS

Map ID
 Direction
 Distance
 Distance (ft.)Site

EDR ID Number
 EPA ID Number

Database(s)

3RD AVE YARD (Continued)

S104952844

Spiller Cleanup Date: Not reported
 Enforcement Date: Not reported
 Investigation Complete: Not reported
 UST Involvement: False
 Spill Record Last Update: 02/26/2001
 Is Updated: False
 Corrective Action Plan Submitted: Not reported
 Date Spill Entered In Computer Data File: 02/16/2001
 Date Region Sent Summary to Central Office: Not reported
 True Date : Not reported
 Tank Test:
 PBS Number: Not reported
 Tank Number: Not reported
 Test Method: Not reported
 Capacity of Failed Tank: Not reported
 Leak Rate Failed Tank: Not reported
 Gross Leak Rate: Not reported
 Material:
 Material Class Type: 1
 Quantity Spilled: 1
 Units: Gallons
 Unknown Qty Spilled: Yes
 Quantity Recovered: 0
 Unknown Qty Recovered: False
 Material: DIELECTRIC FLUID
 Class Type: Petroleum
 Chem Abstract Service Number: DIELECTRIC FLUID
 Last Date: Not reported
 Num Times Material Entry In File: 41
 Remarks: cleanup will be after the 2hrs period - ref 135556
 DEC Remarks: Not reported

25

**WAREHOUSE
 80 RICHARDS STREET
 BROOKLYN, NY**

**LTANKS S106124575
 N/A**

LTANKS:

Spill Number: 0310837	Region of Spill: 2
Tank Number: Not reported	Tank Size : Not reported
Test Method: Not reported	Leak Rate: Not reported
Spill Date: 12/20/2003	Reported to Dept: Not reported
ID: 34116	Date Call Received: 12/20/2003
Material Spilled 1 #6 FUEL OIL	Amount Spilled 1 : Unknown lbs.
Region Close Dt : / /	
Resource Affectd: ON LAND	
Spill Cause: TANK FAILURE	
Water Affected: Not reported	Spill Source: NON MAJOR FACILITY 1,100 GAL

26

**ABANDONED PARCEL SERVICE
 SMITH ST / 5TH ST
 BROOKLYN, NY**

**NY Spills S104952982
 N/A**

SPILLS:

Spill Number: 0012505	Region of Spill: 2
Spill Date: 02/22/2001 10:00	Reported to Dept: 02/22/2001 10:43
ID: Not reported	
Date Call Received: Not reported	
Region Close Date : Not reported	

MAP FINDINGS

Map ID
 Direction
 Distance
 Distance (ft.)Site

EDR ID Number
 EPA ID Number

Database(s)

ABANDONED PARCEL SERVICE (Continued)

S104952982

Material Spilled 1 :Not reported	Amount Spilled 1 : Not reported
Spill Cause: Unknown	Resource Affected: On Land
Water Affected: Not reported	Spill Source: Other Commercial/Industrial
Facility Contact: BOB ADAMS	Facility Tele: (718) 391-1284
Investigator: DEMEO	SWIS: 61
Caller Name: Not reported	Caller Agency: Not reported
Caller Phone: Not reported	Caller Extension: Not reported
Notifier Name: Not reported	Notifier Agency: Not reported
Notifier Phone: Not reported	Notifier Extension: Not reported
PBS : Not reported	
Spiller Contact: BOB ADAMS	Spiller Phone: (718) 391-1284
Spiller: ABANDONED PARCEL SERVICE	
Spiller Address: SMITH ST & 5TH ST BROOKLYN	
Spill Class: Known release with minimal potential for fire or hazard. DEC Response. Willing Responsible Party. Corrective action taken.	
Spill Closed Dt: Not Closed	
Spill Notifier: Local Agency	PBS Number: Not reported
Cleanup Ceased: Not reported	
Last Inspection: Not reported	
Cleanup Meets Standard: False	
Recommended Penalty: Penalty Not Recommended	
Spiller Cleanup Date: Not reported	
Enforcement Date: Not reported	
Investigation Complete: Not reported	
UST Involvement: False	
Spill Record Last Update: 02/26/2001	
Is Updated: False	
Corrective Action Plan Submitted: Not reported	
Date Spill Entered In Computer Data File: 02/22/2001	
Date Region Sent Summary to Central Office: Not reported	
True Date : Not reported	
Tank Test:	
PBS Number: Not reported	
Tank Number: Not reported	
Test Method: Not reported	
Capacity of Failed Tank: Not reported	
Leak Rate Failed Tank: Not reported	
Gross Leak Rate: Not reported	
Material:	
Material Class Type: 1	
Quantity Spilled: 15	
Units: Gallons	
Unknown Qty Spilled: 15	
Quantity Recovered: 0	
Unknown Qty Recovered: False	
Material: UNKNOWN PETROLEUM	
Class Type: Petroleum	
Chem Abstract Service Number: UNKNOWN PETROLEUM	
Last Date: 09/29/1994	
Num Times Material Entry In File: 16414	
Remark: UNK 15 GALS OF OIL/WATER MIX - UNK WHAT MATERIAL IS IS PART OF AN ONGOING INVESTIGATION WILL TAKE SOIL SAMPLES	
DEC Remarks: Not reported	

MAP FINDINGS

Map ID
 Direction
 Distance
 Distance (ft.)Site

EDR ID Number
 EPA ID Number

Database(s)

ABANDONED PARCEL SERVICE (Continued)

S104952982

26

3RD & 4TH STREETS/BKLYN
 3RD / 4TH STREETS
 NEW YORK CITY, NY

NY Spills S102142373
 N/A

SPILLS:

Spill Number:	8807474	Region of Spill:	2
Spill Date:	12/09/1988 09:00	Reported to Dept:	12/09/1988 16:00
ID:	Not reported		
Date Call Received:	Not reported		
Region Close Date :	Not reported		
Material Spilled 1 :	Not reported	Amount Spilled 1 :	Not reported
Spill Cause:	Unknown	Resource Affected:	Surface Water
Water Affected:	GOWANUS CANAL	Spill Source:	Other Commercial/Industrial
Facility Contact:	Not reported	Facility Tele:	Not reported
Investigator:	MANDALA	SWIS:	61
Caller Name:	Not reported	Caller Agency:	Not reported
Caller Phone:	Not reported	Caller Extension:	Not reported
Notifier Name:	Not reported	Notifier Agency:	Not reported
Notifier Phone:	Not reported	Notifier Extension:	Not reported
PBS :	Not reported		
Spiller Contact:	Not reported	Spiller Phone:	Not reported
Spiller:	UNKNOWN		
Spiller Address:	Not reported		
Spill Class:	Possible release with minimal potential for fire or hazard or Known release with no damage. DEC Response. Willing Responsible Party. Corrective action taken.		
Spill Closed Dt:	02/15/1995		
Spill Notifier:	Federal Government	PBS Number:	Not reported
Cleanup Ceased:	02/15/1995		
Last Inspection:	Not reported		
Cleanup Meets Standard:	True		
Recommended Penalty:	Penalty Not Recommended		
Spiller Cleanup Date:	Not reported		
Enforcement Date:	Not reported		
Investigation Complete:	Not reported		
UST Involvement:	False		
Spill Record Last Update:	02/16/1995		
Is Updated:	False		
Corrective Action Plan Submitted:	Not reported		
Date Spill Entered In Computer Data File:	12/09/1988		
Date Region Sent Summary to Central Office:	Not reported		
True Date :	Not reported		
Tank Test:			
PBS Number:	Not reported		
Tank Number:	Not reported		
Test Method:	Not reported		
Capacity of Failed Tank:	Not reported		
Leak Rate Failed Tank:	Not reported		
Gross Leak Rate:	Not reported		
Material:			
Material Class Type:	1		
Quantity Spilled:	-1		
Units:	Not reported		
Unknown Qty Spilled:	-1		
Quantity Recovered:	0		
Unknown Qty Recovered:	False		
Material:	UNKNOWN PETROLEUM		
Class Type:	Petroleum		

MAP FINDINGS

Map ID
 Direction
 Distance
 Distance (ft.)Site

EDR ID Number
 EPA ID Number

Database(s)

3RD & 4TH STREETS/BKLYN (Continued)

S102142373

Chem Abstract Service Number: UNKNOWN PETROLEUM
 Last Date: 09/29/1994
 Num Times Material Entry In File: 16414
 Remark: GREY LIQUID COMING FROM A PIPE INTO RIVER, CHECKING FOR SPEDES VI
 OLATION.
 DEC Remarks: 10/10/95: This is additional information about material spilled from th
 e translation of the old spill file: GREY LIQUID.

26

**LEE BROTHERS AUTO AND BODY REPAIR INC.
 375 SMITH STREET
 BROOKLYN, NY 11231**

**UST U001840819
 N/A**

PBS UST:
 PBS Number: 2-476803 CBS Number: Not reported
 SPDES Number: Not reported SWIS ID: 6101
 Operator: C. LEE
 (718) 643-3774
 Emergency Contact: RICHARD MIGLIORATO
 (718) 643-3774
 Total Tanks: 0
 Owner: LEE BROTHERS AUTO AND BODY REPAIR, INC.
 375 SMITH STREET
 BROOKLYN, NY 11231
 (718) 643-3774
 Owner Type: Corporate/Commercial
 Owner Mark: First Owner
 Owner Subtype: Not reported
 Mailing Address: LEE BROTHERS AUTO AND BODY REPAIR, INC.
 375 SMITH STREET
 BROOKLYN, NY 11231
 (718) 643-3774
 Tank Status: Closed - Removed
 Capacity (gals): 550
 Tank Location: UNDERGROUND
 Tank Id: 001 Install Date: 06/01/1947
 Tank Type: Fiberglass coated steel Product Stored: UNLEADED GASOLINE
 Tank Internal: NONE Pipe Internal: NONE
 Pipe Location: None Pipe Type: STEEL/IRON
 Tank External: NONE/FIBERGLASS
 Missing Data for Tank: No Missing Data
 Pipe External: NONE/NONE
 Second Containment: NONE/NONE
 Leak Detection: NONE/OTHER
 Overfill Prot: None Dispenser: Suction
 Date Tested: Not reported Next Test Date: Not reported
 Date Closed: 08/01/1995 Test Method: Not reported
 Deleted: False Updated: True
 Dead Letter: False Owner Screen: Minor data missing
 FAMT: Fiscal amount for registration fee is correct
 Total Capacity: 0 Renewal Date: Not reported
 Tank Screen: 0 Federal ID: Not reported
 Renew Flag: Renewal has not been printed Facility Screen: No data missing
 Certification Flag: False Certification Date: 03/03/1995
 Old PBS Number: Not reported Expiration Date: 06/22/1999
 Inspected Date: Not reported Inspector: Not reported
 Inspection Result: Not reported
 Lat/long: Not reported
 Facility Type: RETAIL GASOLINE SALES
 Town or City: NEW YORK CITY

MAP FINDINGS

Map ID
 Direction
 Distance
 Distance (ft.)Site

EDR ID Number
 EPA ID Number

Database(s)

LEE BROTHERS AUTO AND BODY REPAIR INC. (Continued)

U001840819

Town or City Code:	01		
County Code:	61		
Region:	2		
PBS Number:	2-476803	CBS Number:	Not reported
SPDES Number:	Not reported	SWIS ID:	6101
Operator:	C. LEE (718) 643-3774		
Emergency Contact:	RICHARD MIGLIORATO (718) 643-3774		
Total Tanks:	0		
Owner:	LEE BROTHERS AUTO AND BODY REPAIR, INC. 375 SMITH STREET BROOKLYN, NY 11231 (718) 643-3774		
Owner Type:	Corporate/Commercial		
Owner Mark:	First Owner		
Owner Subtype:	Not reported		
Mailing Address:	LEE BROTHERS AUTO AND BODY REPAIR, INC. 375 SMITH STREET BROOKLYN, NY 11231 (718) 643-3774		
Tank Status:	Closed - Removed		
Capacity (gals):	550		
Tank Location:	UNDERGROUND		
Tank Id:	002	Install Date:	06/01/1947
Tank Type:	Fiberglass coated steel	Product Stored:	UNLEADED GASOLINE
Tank Internal:	NONE	Pipe Internal:	NONE
Pipe Location:	None	Pipe Type:	STEEL/IRON
Tank External:	NONE/FIBERGLASS		
Missing Data for Tank:	No Missing Data		
Pipe External:	NONE/NONE		
Second Containment:	NONE/NONE		
Leak Detection:	NONE/OTHER		
Overfill Prot:	None	Dispenser:	Suction
Date Tested:	Not reported	Next Test Date:	Not reported
Date Closed:	08/01/1995	Test Method:	Not reported
Deleted:	False	Updated:	True
Dead Letter:	False	Owner Screen:	Minor data missing
FAMT:	Fiscal amount for registration fee is correct		
Total Capacity:	0	Renewal Date:	Not reported
Tank Screen:	0	Federal ID:	Not reported
Renew Flag:	Renwal has not been printed	Facility Screen:	No data missing
Certification Flag:	False	Certification Date:	03/03/1995
Old PBS Number:	Not reported	Expiration Date:	06/22/1999
Inspected Date:	Not reported	Inspector:	Not reported
Inspection Result:	Not reported		
Lat/long:	Not reported		
Facility Type:	RETAIL GASOLINE SALES		
Town or City:	NEW YORK CITY		
Town or City Code:	01		
County Code:	61		
Region:	2		
PBS Number:	2-476803	CBS Number:	Not reported
SPDES Number:	Not reported	SWIS ID:	6101
Operator:	C. LEE		

MAP FINDINGS

Map ID
 Direction
 Distance
 Distance (ft.)Site

EDR ID Number
 EPA ID Number

Database(s)

LEE BROTHERS AUTO AND BODY REPAIR INC. (Continued)

U001840819

Emergency Contact: (718) 643-3774
 RICHARD MIGLIORATO
 (718) 643-3774

Total Tanks: 0

Owner: LEE BROTHERS AUTO AND BODY REPAIR, INC.
 375 SMITH STREET
 BROOKLYN, NY 11231
 (718) 643-3774

Owner Type: Corporate/Commercial

Owner Mark: First Owner

Owner Subtype: Not reported

Mailing Address: LEE BROTHERS AUTO AND BODY REPAIR, INC.
 375 SMITH STREET
 BROOKLYN, NY 11231
 (718) 643-3774

Tank Status: Closed - Removed

Capacity (gals): 550

Tank Location: UNDERGROUND

Tank Id: 003

Tank Type: Fiberglass coated steel

Tank Internal: NONE

Pipe Location: None

Tank External: NONE/FIBERGLASS

Missing Data for Tank: No Missing Data

Pipe External: NONE/NONE

Second Containment: NONE/NONE

Leak Detection: NONE/OTHER

Overfill Prot: None

Date Tested: Not reported

Date Closed: 08/01/1995

Deleted: False

Dead Letter: False

FAMT: Fiscal amount for registration fee is correct

Total Capacity: 0

Tank Screen: 0

Renew Flag: Renewal has not been printed

Certification Flag: False

Old PBS Number: Not reported

Inspected Date: Not reported

Inspection Result: Not reported

Lat/long: Not reported

Facility Type: RETAIL GASOLINE SALES

Town or City: NEW YORK CITY

Town or City Code: 01

County Code: 61

Region: 2

PBS Number: 2-476803

SPDES Number: Not reported

Operator: C. LEE
 (718) 643-3774

Emergency Contact: RICHARD MIGLIORATO
 (718) 643-3774

Total Tanks: 0

Owner: LEE BROTHERS AUTO AND BODY REPAIR, INC.
 375 SMITH STREET
 BROOKLYN, NY 11231

Install Date: 06/01/1947

Product Stored: UNLEADED GASOLINE

Pipe Internal: NONE

Pipe Type: STEEL/IRON

Dispenser: Suction

Next Test Date: Not reported

Test Method: Not reported

Updated: True

Owner Screen: Minor data missing

Renewal Date: Not reported

Federal ID: Not reported

Facility Screen: No data missing

Certification Date: 03/03/1995

Expiration Date: 06/22/1999

Inspector: Not reported

CBS Number: Not reported

SWIS ID: 6101

MAP FINDINGS

Map ID
 Direction
 Distance
 Distance (ft.)Site

EDR ID Number
 EPA ID Number

Database(s)

LEE BROTHERS AUTO AND BODY REPAIR INC. (Continued)

U001840819

(718) 643-3774
 Owner Type: Corporate/Commercial
 Owner Mark: First Owner
 Owner Subtype: Not reported
 Mailing Address: LEE BROTHERS AUTO AND BODY REPAIR, INC.
 375 SMITH STREET
 BROOKLYN, NY 11231
 (718) 643-3774

Tank Status: Closed - Removed
 Capacity (gals): 550
 Tank Location: UNDERGROUND
 Tank Id: 004
 Tank Type: Fiberglass coated steel
 Tank Internal: NONE
 Pipe Location: None
 Tank External: NONE/FIBERGLASS
 Missing Data for Tank: No Missing Data
 Pipe External: NONE/NONE
 Second Containment: NONE/NONE
 Leak Detection: NONE/OTHER
 Overfill Prot: None
 Date Tested: Not reported
 Date Closed: 08/01/1995
 Deleted: False
 Dead Letter: False
 FAMT: Fiscal amount for registration fee is correct
 Total Capacity: 0
 Tank Screen: 0
 Renew Flag: Renewal has not been printed
 Certification Flag: False
 Old PBS Number: Not reported
 Inspected Date: Not reported
 Inspection Result: Not reported
 Lat/long: Not reported
 Facility Type: RETAIL GASOLINE SALES
 Town or City: NEW YORK CITY
 Town or City Code: 01
 County Code: 61
 Region: 2

Install Date: 06/01/1947
 Product Stored: UNLEADED GASOLINE
 Pipe Internal: NONE
 Pipe Type: STEEL/IRON

Dispenser: Suction
 Next Test Date: Not reported
 Test Method: Not reported
 Updated: True
 Owner Screen: Minor data missing

Renewal Date: Not reported
 Federal ID: Not reported
 Facility Screen: No data missing
 Certification Date: 03/03/1995
 Expiration Date: 06/22/1999
 Inspector: Not reported

PBS Number: 2-476803
 SPDES Number: Not reported
 Operator: C. LEE
 (718) 643-3774

CBS Number: Not reported
 SWIS ID: 6101

Emergency Contact: RICHARD MIGLIORATO
 (718) 643-3774

Total Tanks: 0
 Owner: LEE BROTHERS AUTO AND BODY REPAIR, INC.
 375 SMITH STREET
 BROOKLYN, NY 11231
 (718) 643-3774

Owner Type: Corporate/Commercial
 Owner Mark: First Owner
 Owner Subtype: Not reported
 Mailing Address: LEE BROTHERS AUTO AND BODY REPAIR, INC.
 375 SMITH STREET
 BROOKLYN, NY 11231

MAP FINDINGS

Map ID
 Direction
 Distance
 Distance (ft.)Site

EDR ID Number

Database(s) EPA ID Number

LEE BROTHERS AUTO AND BODY REPAIR INC. (Continued)

U001840819

(718) 643-3774
 Tank Status: Closed - Removed
 Capacity (gals): 550
 Tank Location: UNDERGROUND
 Tank Id: 005
 Tank Type: Fiberglass coated steel
 Tank Internal: NONE
 Pipe Location: None
 Tank External: NONE/FIBERGLASS
 Missing Data for Tank: No Missing Data
 Pipe External: NONE/NONE
 Second Containment: NONE/NONE
 Leak Detection: NONE/OTHER
 Overfill Prot: None
 Date Tested: Not reported
 Date Closed: 08/01/1995
 Deleted: False
 Dead Letter: False
 FAMT: Fiscal amount for registration fee is correct
 Total Capacity: 0
 Tank Screen: 0
 Renew Flag: Renewal has not been printed
 Certification Flag: False
 Old PBS Number: Not reported
 Inspected Date: Not reported
 Inspection Result: Not reported
 Lat/long: Not reported
 Facility Type: RETAIL GASOLINE SALES
 Town or City: NEW YORK CITY
 Town or City Code: 01
 County Code: 61
 Region: 2

Install Date: 06/01/1947
 Product Stored: UNLEADED GASOLINE
 Pipe Internal: NONE
 Pipe Type: STEEL/IRON

Dispenser: Suction
 Next Test Date: Not reported
 Test Method: Not reported
 Updated: True
 Owner Screen: Minor data missing

Renewal Date: Not reported
 Federal ID: Not reported
 Facility Screen: No data missing
 Certification Date: 03/03/1995
 Expiration Date: 06/22/1999
 Inspector: Not reported

This is the most recent NY PBS data for this site.

The NY PBS database contains 2 additional records for this site.
 Please click here or contact your EDR Account Executive for more information.

26

**HAR-TOM LTD.
 SKYLINE DRIVE
 PORT JERVIS, NY 12771**

**UST U003075263
 AST N/A**

PBS UST:
 PBS Number: 3-166847
 SPDES Number: Not reported
 Operator: UNKNOWN
 (000) 000-0000
 Emergency Contact: TOM FRANKS
 (828) 252-8873
 Total Tanks: 4
 Owner: HAR-TOM LTD III, LLC
 547 HAYWOOD ROAD
 ASHVILLE, NC 28806
 (828) 252-8873
 Owner Type: Corporate/Commercial
 Owner Mark: Second Owner
 Owner Subtype: Not reported
 Mailing Address: HAR-TOM LTD III, LLC
 ATTN: TOM FRANKS

CBS Number: Not reported
 SWIS ID: 3313

MAP FINDINGS

Map ID
 Direction
 Distance
 Distance (ft.)Site

EDR ID Number
 EPA ID Number

Database(s)

HAR-TOM LTD. (Continued)

U003075263

547 HAYWOOD ROAD
 ASHVILLE, NC 28806
 (828) 252-8873

Tank Status:	In Service	Install Date:	Not reported
Capacity (gals):	8000	Product Stored:	NOS 1,2, OR 4 FUEL OIL
Tank Location:	UNDERGROUND	Pipe Internal:	Not reported
Tank Id:	20	Pipe Type:	STEEL/IRON
Tank Type:	Steel/carbon steel		
Tank Internal:	Not reported		
Pipe Location:	Underground		
Tank External:	Not reported		
Missing Data for Tank:	Minor Data Missing		
Pipe External:	Not reported		
Second Containment:	NONE		
Leak Detection:	NONE		
Overfill Prot:	2	Dispenser:	Suction
Date Tested:	06/01/1999	Next Test Date:	06/01/2004
Date Closed:	Not reported	Test Method:	HORNER
Deleted:	False	Updated:	True
Dead Letter:	False	Owner Screen:	No data missing
FAMT:	Fiscal amount for registration fee is correct		
Total Capacity:	26000	Renewal Date:	Not reported
Tank Screen:	Minor data missing	Federal ID:	Not reported
Renew Flag:	Renwal has not been printed	Facility Screen:	No data missing
Certification Flag:	False	Certification Date:	10/21/1999
Old PBS Number:	Not reported	Expiration Date:	04/14/2003
Inspected Date:	Not reported	Inspector:	Not reported
Inspection Result:	Not reported		
Lat/long:	41 23 42 / 74 41 26		
Facility Type:	OTHER		
Town or City:	PORT JERVIS (C)		
Town or City Code:	13		
County Code:	33		
Region:	3		

PBS OWNHIST

Operator:	DANE WAGNER		
Emergency:	***UNKNOWN***		
Emergency Tel:	(914) 856-5311	Old PBSNO:	Not reported
Facility Type:	MANUFACTURING		
Facility Owner:	KOLMAR LABORATORIES		
Facility Address:	SKYLINE DRIVE POST OFFICE BOX 1111 PORT JERVIS, NY 12771		
Inspector:	Not reported	Inspect Date:	Not reported
Insp Result:	Not reported	Federal ID:	14-1439595
Owner:	KOLMAR LABORATORIES, INC.		
Owner Tel:	(914) 856-5311	Owner Type:	Corporate/Commercial
Owner Subtype:	Not reported		
Mail Address:	KOLMAR LABORATORIES KING STREET PORT JERVIS, NY 12771 ROBERT MATUSZEWSKI (914) 856-5311		
Owner Mark:	First Owner		
Certify Date:	06/05/1997	Expiration:	06/05/1997
Total Capacity (Gal):	26000		
CBS Registration Num :	Not reported		

MAP FINDINGS

Map ID
 Direction
 Distance
 Distance (ft.)Site

EDR ID Number
 EPA ID Number

Database(s)

HAR-TOM LTD. (Continued)

U003075263

SPDES Number:	Not reported		
Lat/Long :	41 23 42 / 74 41 26		
County Facility:	3313		
Facility Phone :	(914) 856-5311		
Num of Active Tanks :	4		
Facility Owner:	KOLMAR LABORATORIES, INC.		
Facility Address:	KING STREET		
	PORT JERVIS, NY 12771		
Owner Phone:	(914) 856-5311		
Facility Status:	1		
Certificate Needs Printed :	False		
Renewal Printed :	False		
Pre-printed Renewal Form Last Printed :	Not reported		
Fiscal Amt For Registration Fee Pbsrect:	True		
Dt Ownership Transfer Occurr in Computer :	04/14/1998		
Facility Record Updated:	True		
PBS Number:	3-166847	CBS Number:	Not reported
SPDES Number:	Not reported	SWIS ID:	3313
Operator:	UNKNOWN (000) 000-0000		
Emergency Contact:	TOM FRANKS (828) 252-8873		
Total Tanks:	4		
Owner:	HAR-TOM LTD III, LLC 547 HAYWOOD ROAD ASHVILLE, NC 28806 (828) 252-8873		
Owner Type:	Corporate/Commercial		
Owner Mark:	Second Owner		
Owner Subtype:	Not reported		
Mailing Address:	HAR-TOM LTD III, LLC ATTN: TOM FRANKS 547 HAYWOOD ROAD ASHVILLE, NC 28806 (828) 252-8873		
Tank Status:	In Service	Install Date:	Not reported
Capacity (gals):	8000	Product Stored:	NOS 1,2, OR 4 FUEL OIL
Tank Location:	UNDERGROUND	Pipe Internal:	Not reported
Tank Id:	13	Pipe Type:	STEEL/IRON
Tank Type:	Steel/carbon steel		
Tank Internal:	Not reported		
Pipe Location:	Underground		
Tank External:	Not reported		
Missing Data for Tank:	Minor Data Missing		
Pipe External:	Not reported		
Second Containment:	NONE		
Leak Detection:	NONE		
Overfill Prot:	2	Dispenser:	Suction
Date Tested:	06/01/1999	Next Test Date:	06/01/2004
Date Closed:	Not reported	Test Method:	HORNER
Deleted:	False	Updated:	True
Dead Letter:	False	Owner Screen:	No data missing
FAMT:	Fiscal amount for registration fee is correct		
Total Capacity:	26000	Renewal Date:	Not reported
Tank Screen:	Minor data missing	Federal ID:	Not reported

MAP FINDINGS

Map ID
 Direction
 Distance
 Distance (ft.)Site

EDR ID Number
 EPA ID Number

Database(s)

HAR-TOM LTD. (Continued)

U003075263

Renew Flag:	Renwal has not been printed	Facility Screen:	No data missing
Certification Flag:	False	Certification Date:	10/21/1999
Old PBS Number:	Not reported	Expiration Date:	04/14/2003
Inspected Date:	Not reported	Inspector:	Not reported
Inspection Result:	Not reported		
Lat/long:	41 23 42 / 74 41 26		
Facility Type:	OTHER		
Town or City:	PORT JERVIS (C)		
Town or City Code:	13		
County Code:	33		
Region:	3		
PBS OWNHIST			
Operator:	DANE WAGNER		
Emergency:	***UNKNOWN***		
Emergency Tel:	(914) 856-5311	Old PBSNO:	Not reported
Facility Type:	MANUFACTURING		
Facility Owner:	KOLMAR LABORATORIES		
Facility Address:	SKYLINE DRIVE POST OFFICE BOX 1111 PORT JERVIS, NY 12771		
Inspector:	Not reported	Inspect Date:	Not reported
Insp Result:	Not reported	Federal ID:	14-1439595
Owner:	KOLMAR LABORATORIES, INC.		
Owner Tel:	(914) 856-5311	Owner Type:	Corporate/Commercial
Owner Subtype:	Not reported		
Mail Address:	KOLMAR LABORATORIES KING STREET PORT JERVIS, NY 12771 ROBERT MATUSZEWSKI (914) 856-5311		
Owner Mark:	First Owner		
Certify Date:	06/05/1997	Expiration:	06/05/1997
Total Capacity (Gal):	26000		
CBS Registration Num :	Not reported		
SPDES Number:	Not reported		
Lat/Long :	41 23 42 / 74 41 26		
County Facility:	3313		
Facility Phone :	(914) 856-5311		
Num of Active Tanks :	4		
Facility Owner:	KOLMAR LABORATORIES, INC.		
Facility Address:	KING STREET PORT JERVIS, NY 12771		
Owner Phone:	(914) 856-5311		
Facility Status:	1		
Certificate Needs Printed :	False		
Renewal Printed :	False		
Pre-printed Renewal Form Last Printed :	Not reported		
Fiscal Amt For Registration Fee Pbsrect:	True		
Dt Ownership Transfer Occurr in Computer :	04/14/1998		
Facility Record Updated:	True		
PBS Number:	3-166847	CBS Number:	Not reported
SPDES Number:	Not reported	SWIS ID:	3313
Operator:	UNKNOWN (000) 000-0000		
Emergency Contact:	TOM FRANKS		

MAP FINDINGS

Map ID
 Direction
 Distance
 Distance (ft.)Site

EDR ID Number
 EPA ID Number

Database(s)

HAR-TOM LTD. (Continued)

U003075263

Total Tanks:	(828) 252-8873 4		
Owner:	HAR-TOM LTD III, LLC 547 HAYWOOD ROAD ASHVILLE, NC 28806 (828) 252-8873		
Owner Type:	Corporate/Commercial		
Owner Mark:	Second Owner		
Owner Subtype:	Not reported		
Mailing Address:	HAR-TOM LTD III, LLC ATTN: TOM FRANKS 547 HAYWOOD ROAD ASHVILLE, NC 28806 (828) 252-8873		
Tank Status:	In Service		
Capacity (gals):	8000		
Tank Location:	UNDERGROUND		
Tank Id:	3	Install Date:	Not reported
Tank Type:	Steel/carbon steel	Product Stored:	NOS 1,2, OR 4 FUEL OIL
Tank Internal:	Not reported	Pipe Internal:	Not reported
Pipe Location:	Underground	Pipe Type:	STEEL/IRON
Tank External:	Not reported		
Missing Data for Tank:	Minor Data Missing		
Pipe External:	Not reported		
Second Containment:	NONE		
Leak Detection:	NONE		
Overfill Prot:	2	Dispenser:	Suction
Date Tested:	06/01/1999	Next Test Date:	06/01/2004
Date Closed:	Not reported	Test Method:	HORNER
Deleted:	False	Updated:	True
Dead Letter:	False	Owner Screen:	No data missing
FAMT:	Fiscal amount for registration fee is correct		
Total Capacity:	26000	Renewal Date:	Not reported
Tank Screen:	Minor data missing	Federal ID:	Not reported
Renew Flag:	Renwal has not been printed	Facility Screen:	No data missing
Certification Flag:	False	Certification Date:	10/21/1999
Old PBS Number:	Not reported	Expiration Date:	04/14/2003
Inspected Date:	Not reported	Inspector:	Not reported
Inspection Result:	Not reported		
Lat/long:	41 23 42 / 74 41 26		
Facility Type:	OTHER		
Town or City:	PORT JERVIS (C)		
Town or City Code:	13		
County Code:	33		
Region:	3		
PBS OWNHIST			
Operator:	DANE WAGNER		
Emergency:	***UNKNOWN***		
Emergency Tel:	(914) 856-5311	Old PBSNO:	Not reported
Facility Type:	MANUFACTURING		
Facility Owner:	KOLMAR LABORATORIES		
Facility Address:	SKYLINE DRIVE POST OFFICE BOX 1111 PORT JERVIS, NY 12771		
Inspector:	Not reported	Inspect Date:	Not reported
Insp Result:	Not reported	Federal ID:	14-1439595
Owner:	KOLMAR LABORATORIES, INC.		

MAP FINDINGS

Map ID
 Direction
 Distance
 Distance (ft.)Site

EDR ID Number
 EPA ID Number

Database(s)

HAR-TOM LTD. (Continued)

U003075263

Owner Tel:	(914) 856-5311	Owner Type:	Corporate/Commercial
Owner Subtype:	Not reported		
Mail Address:	KOLMAR LABORATORIES KING STREET PORT JERVIS, NY 12771 ROBERT MATUSZEWSKI (914) 856-5311		
Owner Mark:	First Owner	Expiration:	06/05/1997
Certify Date:	06/05/1997		
Total Capacity (Gal):	26000		
CBS Registration Num :	Not reported		
SPDES Number:	Not reported		
Lat/Long :	41 23 42 / 74 41 26		
County Facility:	3313		
Facility Phone :	(914) 856-5311		
Num of Active Tanks :	4		
Facility Owner:	KOLMAR LABORATORIES, INC.		
Facility Address:	KING STREET PORT JERVIS, NY 12771		
Owner Phone:	(914) 856-5311		
Facility Status:	1		
Certificate Needs Printed :	False		
Renewal Printed :	False		
Pre-printed Renewal Form Last Printed :	Not reported		
Fiscal Amt For Registration Fee Pbsrect:	True		
Dt Ownership Transfer Occurr in Computer :	04/14/1998		
Facility Record Updated:	True		
PBS Number:	3-166847	CBS Number:	Not reported
SPDES Number:	Not reported	SWIS ID:	3313
Operator:	UNKNOWN (000) 000-0000		
Emergency Contact:	TOM FRANKS (828) 252-8873		
Total Tanks:	4		
Owner:	HAR-TOM LTD III, LLC 547 HAYWOOD ROAD ASHVILLE, NC 28806 (828) 252-8873		
Owner Type:	Corporate/Commercial		
Owner Mark:	Second Owner		
Owner Subtype:	Not reported		
Mailing Address:	HAR-TOM LTD III, LLC ATTN: TOM FRANKS 547 HAYWOOD ROAD ASHVILLE, NC 28806 (828) 252-8873		
Tank Status:	Closed Prior to 04/91 (Either Closed In-Place or Removed)		
Capacity (gals):	2000		
Tank Location:	UNDERGROUND		
Tank Id:	4	Install Date:	Not reported
Tank Type:	Steel/carbon steel	Product Stored:	NOS 1,2, OR 4 FUEL OIL
Tank Internal:	Not reported	Pipe Internal:	Not reported
Pipe Location:	1	Pipe Type:	STEEL/IRON
Tank External:	Not reported		
Missing Data for Tank:	Minor Data Missing		

MAP FINDINGS

Map ID
 Direction
 Distance
 Distance (ft.)Site

EDR ID Number
 EPA ID Number

Database(s)

HAR-TOM LTD. (Continued)

U003075263

Pipe External:	Not reported	Dispenser:	Suction
Second Containment:	NONE	Next Test Date:	Not reported
Leak Detection:	NONE	Test Method:	Not reported
Overfill Prot:	2	Updated:	False
Date Tested:	Not reported	Owner Screen:	No data missing
Date Closed:	Not reported	Fiscal amount for registration fee is correct	
Deleted:	False	Renewal Date:	Not reported
Dead Letter:	False	Federal ID:	Not reported
FAMT:	Fiscal amount for registration fee is correct	Facility Screen:	No data missing
Total Capacity:	26000	Certification Date:	10/21/1999
Tank Screen:	Minor data missing	Expiration Date:	04/14/2003
Renew Flag:	Renwal has not been printed	Inspector:	Not reported
Certification Flag:	False		
Old PBS Number:	Not reported		
Inspected Date:	Not reported		
Inspection Result:	Not reported		
Lat/long:	41 23 42 / 74 41 26		
Facility Type:	OTHER		
Town or City:	PORT JERVIS (C)		
Town or City Code:	13		
County Code:	33		
Region:	3		

PBS OWNHIST

Operator:	DANE WAGNER		
Emergency:	***UNKNOWN***		
Emergency Tel:	(914) 856-5311	Old PBSNO:	Not reported
Facility Type:	MANUFACTURING		
Facility Owner:	KOLMAR LABORATORIES		
Facility Address:	SKYLINE DRIVE POST OFFICE BOX 1111 PORT JERVIS, NY 12771		
Inspector:	Not reported	Inspect Date:	Not reported
Insp Result:	Not reported	Federal ID:	14-1439595
Owner:	KOLMAR LABORATORIES, INC.	Owner Type:	Corporate/Commercial
Owner Tel:	(914) 856-5311		
Owner Subtype:	Not reported		
Mail Address:	KOLMAR LABORATORIES KING STREET PORT JERVIS, NY 12771 ROBERT MATUSZEWSKI (914) 856-5311		
Owner Mark:	First Owner		
Certify Date:	06/05/1997	Expiration:	06/05/1997
Total Capacity (Gal):	26000		
CBS Registration Num :	Not reported		
SPDES Number:	Not reported		
Lat/Long :	41 23 42 / 74 41 26		
County Facility:	3313		
Facility Phone :	(914) 856-5311		
Num of Active Tanks :	4		
Facility Owner:	KOLMAR LABORATORIES, INC.		
Facility Address:	KING STREET PORT JERVIS, NY 12771		
Owner Phone:	(914) 856-5311		
Facility Status:	1		
Certificate Needs Printed :	False		

MAP FINDINGS

Map ID
 Direction
 Distance
 Distance (ft.)Site

EDR ID Number
 EPA ID Number

Database(s)

HAR-TOM LTD. (Continued)

U003075263

Renewal Printed : False
 Pre-printed Renewal Form Last Printed : Not reported
 Fiscal Amt For Registration Fee Pbsrect: True
 Dt Ownership Transfer Occurr in Computer : 04/14/1998
 Facility Record Updated: True

PBS AST:

PBS Number: 3-166847 CBS Number: Not reported
 SPDES Number: Not reported SWIS Code: 3313
 Federal ID: Not reported Previous PBS#: Not reported
 Facility Status: 1 - Active PBS facility, i.e. total capacity of the PBS tanks is greater than 1,100 gallons, regardless if Subpart 360-14 tanks exist or not at the facility.

Facility Type: OTHER
 Owner Type: Corporate/Commercial
 Owner Sub Type: Not reported
 Owner: HAR-TOM LTD III, LLC
 547 HAYWOOD ROAD
 ASHVILLE, NC 28806

Owner Phone: (828) 252-8873
 Facility Phone: (000) 000-0000
 Operator: UNKNOWN
 Emergency Name: TOM FRANKS
 Emergency Phone: (828) 252-8873
 Total Tanks: 4
 Total Capacity: 26000
 Tank ID: 19
 Capacity (Gal): 2000
 Missing Data for Tank : Minor data missing
 Tank Location: ABOVEGROUND
 Product Stored: EMPTY
 Tank Type: Steel/carbon steel
 Install Date: 06/01/1988
 Tank Internal: Not reported
 Tank External: Not reported
 Tank Containment: Not reported
 Pipe Type: STEEL/IRON
 Pipe Location: Aboveground
 Pipe Internal: Not reported
 Pipe External: Not reported
 Leak Detection: Not reported
 Overfill Protection: Not reported
 Dispenser Method: Suction
 Date Tested: / /
 Date Closed: / /
 Updated: True
 Date Inspected: Not reported
 Result of Inspection: Not reported
 Mailing Name: HAR-TOM LTD III, LLC
 Mailing Address: 547 HAYWOOD ROAD
 ASHVILLE, NC 28806
 Mailing Contact: TOM FRANKS
 Mailing Telephone: (828) 252-8873
 Owner Mark: Second Owner
 Certification Flag: False
 Renew Flag: False
 Lat/Long: 41|23|42 / 74|41|26
 Dead Letter: False
 Facility Screen: No data missing

Next Test Date: / /
 Test Method: Not reported
 Deleted: False
 Inspector: Not reported

Expiration Date: 04/14/2003
 Certification Date: 10/21/1999
 Renew Date: / /

MAP FINDINGS

Map ID
 Direction
 Distance
 Distance (ft.)Site

EDR ID Number
 EPA ID Number

Database(s)

HAR-TOM LTD. (Continued)

U003075263

Owner Screen: No data missing
 Tank Screen: Minor data missing
 Town or City: PORT JERVIS (C)
 Town or City Code: 13
 County Code: 33
 Region: 3
 Fiscal Amount for Registration Fee is Correct: True

PBS OWNHIST

Operator: DANE WAGNER
 Emergency: ***UNKNOWN***
 Emergency Tel: (914) 856-5311 Old PBSNO: Not reported
 Facility Type: MANUFACTURING
 Facility Owner: KOLMAR LABORATORIES
 Facility Address: SKYLINE DRIVE
 POST OFFICE BOX 1111
 PORT JERVIS, NY 12771
 Inspector: Not reported Inspect Date: Not reported
 Insp Result: Not reported Federal ID: 14-1439595
 Owner: KOLMAR LABORATORIES, INC.
 Owner Tel: (914) 856-5311 Owner Type: Corporate/Commercial
 Owner Subtype: Not reported
 Mail Address: KOLMAR LABORATORIES
 KING STREET
 PORT JERVIS, NY 12771
 ROBERT MATUSZEWSKI
 (914) 856-5311
 Owner Mark: First Owner
 Certify Date: 06/05/1997 Expiration: 06/05/1997
 Total Capacity (Gal): 26000
 CBS Registration Num : Not reported
 SPDES Number: Not reported
 Lat/Long : 41|23|42 / 74|41|26
 County Facility: 3313
 Facility Phone : (914) 856-5311
 Num of Active Tanks : 4
 Facility Owner: KOLMAR LABORATORIES, INC.
 Facility Address: KING STREET
 PORT JERVIS, NY 12771
 Owner Phone: (914) 856-5311
 Facility Status: 1
 Certificate Needs Printed : False
 Renewal Printed : False
 Pre-printed Renewal Form Last Printed : Not reported
 Fiscal Amt For Registration Fee Pbsrect: True
 Dt Ownership Transfer Occurr in Computer : 04/14/1998
 Facility Record Updated: True

26

**RESIDENTS
 13 3RD STREET
 PARK SLOPE, NY**

**NY Spills S106013417
 N/A**

SPILLS:

Spill Number: 0300826 Region of Spill: 2
 Tank Number: Not reported Tank Size : Not reported
 Test Method: Not reported Leak Rate: Not reported
 Spill Date: 04/23/2003 Reported to Dept: Not reported
 ID: 22090

MAP FINDINGS

Map ID
 Direction
 Distance
 Distance (ft.)Site

EDR ID Number
 EPA ID Number

Database(s)

RESIDENTS (Continued)

S106013417

Date Call Received: 04/23/2003
 Region Close Date : / /
 Material Spilled 1 : #2 FUEL OIL
 Spill Cause: ON LAND
 Water Affected: Not reported
 Amount Spilled 1 : 15 Gal.
 Resource Affected: ON LAND
 Spill Source: PRIVATE DWELLING

26

**7 3RD STREET/PEP S/S
 7 3RD STREET
 BKLYN, NY**

LTANKS

**S100493230
 N/A**

LTANKS:

Spill Number: 9112287
 Spill Date: 02/29/1992 10:00
 ID: Not reported
 Material Spilled 1 : Not reported
 Region Close Dt : Not reported
 Resource Affectd: Groundwater
 Spill Cause: Tank Failure
 Water Affected: Not reported
 Facility Contact: Not reported
 Investigator: MILLER
 Caller Name: Not reported
 Caller Phone: Not reported
 Notifier Name: Not reported
 Notifier Phone: Not reported
 PBS : Not reported
 Spiller Contact: Not reported
 Spiller: Not reported
 Spiller Address: Not reported
 Spill Class: Known release that creates potential for fire or hazard. (Highly Improbable)
 Spill Closed Dt: Not Closed
 Spill Notifier: Other
 Cleanup Ceased: Not reported
 Last Inspection: Not reported
 Cleanup Meets Standard: False
 Recommended Penalty: Penalty Not Recommended
 Spiller Cleanup Date: Not reported
 Enforcement Date: Not reported
 Investigation Complete: Not reported
 UST Involvement: False
 Spill Record Last Update: 08/09/1995
 Is Updated: False
 Corrective Action Plan Submitted: Not reported
 True Date : Not reported
 Date Spill Entered In Computer Data File: 04/28/1992
 Date Region Sent Summary to Central Office: Not reported
 Tank Test:
 PBS Number: Not reported
 Tank Number: Not reported
 Test Method: Not reported
 Capacity of Failed Tank: Not reported
 Leak Rate Failed Tank: Not reported
 Gross Leak Rate: Not reported
 Material:
 Material Class Type: 1
 Quantity Spilled: -1
 Units: Not reported
 Unknown Qty Spilled: -1

Region of Spill: 2
 Reported to Dept: 02/29/1992 10:38
 Date Call Received: Not reported
 Amount Spilled 1 : Not reported
 Spill Source: Unknown
 Facility Tele: Not reported
 SWIS: 61
 Caller Agency: Not reported
 Caller Extension: Not reported
 Notifier Agency: Not reported
 Notifier Extension: Not reported
 Spiller Phone: Not reported
 PBS Number: Not reported

MAP FINDINGS

Map ID
 Direction
 Distance
 Distance (ft.)Site

EDR ID Number
 EPA ID Number

Database(s)

7 3RD STREET/PEP S/S (Continued)

S100493230

Quantity Recovered: 0
 Unknown Qty Recovered: False
 Material: GASOLINE
 Class Type: Petroleum
 Chem Abstract Service Number: GASOLINE
 Last Date: 09/29/1994
 Num Times Material Entry In File: 21329
 DEC Remarks: Not reported
 Spill Cause: Not reported

26

**7 3RD STREET
 7 3RD STREET
 BROOKLYN, NY**

**NY Spills S104496045
 N/A**

SPILLS:

Spill Number: 9501658	Region of Spill: 2
Spill Date: 05/02/1995 12:00	Reported to Dept: 05/09/1995 15:35
ID: Not reported	
Date Call Received: Not reported	
Region Close Date : Not reported	
Material Spilled 1 : Not reported	Amount Spilled 1 : Not reported
Spill Cause: Unknown	Resource Affected: On Land
Water Affected: Not reported	Spill Source: Private Dwelling
Facility Contact: Not reported	Facility Tele: Not reported
Investigator: MILLER	SWIS: 61
Caller Name: Not reported	Caller Agency: Not reported
Caller Phone: Not reported	Caller Extension: Not reported
Notifier Name: Not reported	Notifier Agency: Not reported
Notifier Phone: Not reported	Notifier Extension: Not reported
PBS : Not reported	
Spiller Contact: Not reported	Spiller Phone: Not reported
Spiller: UNKNOWN	
Spiller Address: Not reported	
Spill Class: Known release with minimal potential for fire or hazard. DEC Response. Willing Responsible Party. Corrective action taken.	
Spill Closed Dt: Not Closed	
Spill Notifier: DEC	PBS Number: Not reported
Cleanup Ceased: Not reported	
Last Inspection: Not reported	
Cleanup Meets Standard: False	
Recommended Penalty: Penalty Not Recommended	
Spiller Cleanup Date: Not reported	
Enforcement Date: Not reported	
Investigation Complete: Not reported	
UST Involvement: False	
Spill Record Last Update: Not reported	
Is Updated: False	
Corrective Action Plan Submitted: Not reported	
Date Spill Entered In Computer Data File: 05/19/1995	
Date Region Sent Summary to Central Office: Not reported	
True Date : Not reported	
Tank Test:	
PBS Number: Not reported	
Tank Number: Not reported	
Test Method: Not reported	
Capacity of Failed Tank: Not reported	
Leak Rate Failed Tank: Not reported	
Gross Leak Rate: Not reported	
Material:	

MAP FINDINGS

Map ID
 Direction
 Distance
 Distance (ft.)Site

EDR ID Number
 EPA ID Number

Database(s)

7 3RD STREET (Continued)

S104496045

Material Class Type: 1
 Quantity Spilled: -1
 Units: Gallons
 Unknown Qty Spilled: -1
 Quantity Recovered: 0
 Unknown Qty Recovered: False
 Material: UNKNOWN PETROLEUM
 Class Type: Petroleum
 Chem Abstract Service Number: UNKNOWN PETROLEUM
 Last Date: 09/29/1994
 Num Times Material Entry In File: 16414
 Remarks: VAPORS IN RESIDENCE
 DEC Remarks: Not reported

**26 IN CANAL BY 9TH ST BRIDGE
 SMITH / 2ND AV
 BROOKLYN, NY**

**NY Spills S106006832
 N/A**

SPILLS:

Spill Number: 0205429	Region of Spill: 2
Tank Number: Not reported	Tank Size : Not reported
Test Method: Not reported	Leak Rate: Not reported
Spill Date: 08/23/2002	Reported to Dept: Not reported
ID: 11028	
Date Call Received: 08/23/2002	
Region Close Date : 03/03/2003	
Material Spilled 1 :UNKNOWN PETROLEUM	Amount Spilled 1 : Unknown Gal.
Spill Cause: SURFACE WATER	Resource Affected: SURFACE WATER
Water Affected: GUANUS CANAL	Spill Source: UNKNOWN

**27 NORTH PETROLEUM CORP
 275 FOURTH AVE
 BROOKLYN, NY 11215**

**UST U003074454
 AST N/A**

PBS UST:

PBS Number: 2-241849	CBS Number: Not reported
SPDES Number: Not reported	SWIS ID: 6101
Operator: NORTH PETROLEUM CORP (718) 788-0274	
Emergency Contact: MR LOUIS RENZO (718) 788-0274	
Total Tanks: 0	
Owner: ODESSA OIL CORP 1158 BROADWAY HEWLETET, NY 11557 (516) 295-3400	
Owner Type: Not reported	
Owner Mark: First Owner	
Owner Subtype: Not reported	
Mailing Address: ODESSA OIL CORP 1158 BROADWAY HEWLETET, NY 11557 (516) 295-3400	
Tank Status: Closed Prior to 04/91 (Either Closed In-Place or Removed)	
Capacity (gals): 550	
Tank Location: UNDERGROUND	
Tank Id: 001	Install Date: 11/01/1967
Tank Type: Steel/carbon steel	Product Stored: LEADED GASOLINE

MAP FINDINGS

Map ID
 Direction
 Distance
 Distance (ft.)Site

EDR ID Number
 EPA ID Number

Database(s)

NORTH PETROLEUM CORP (Continued)

U003074454

Tank Internal:	Not reported	Pipe Internal:	Not reported
Pipe Location:	1	Pipe Type:	STEEL/IRON
Tank External:	Not reported		
Missing Data for Tank:	Minor Data Missing		
Pipe External:	Not reported		
Second Containment:	NONE		
Leak Detection:	NONE		
Overfill Prot:	2	Dispenser:	Suction
Date Tested:	Not reported	Next Test Date:	Not reported
Date Closed:	Not reported	Test Method:	Not reported
Deleted:	False	Updated:	False
Dead Letter:	False	Owner Screen:	Minor data missing
FAMT:	Fiscal amount for registration fee is correct		
Total Capacity:	0	Renewal Date:	Not reported
Tank Screen:	0	Federal ID:	Not reported
Renew Flag:	Renwal has not been printed	Facility Screen:	Minor data missing
Certification Flag:	False	Certification Date:	06/30/1987
Old PBS Number:	Not reported	Expiration Date:	06/30/1992
Inspected Date:	Not reported	Inspector:	Not reported
Inspection Result:	Not reported		
Lat/long:	Not reported		
Facility Type:	Not reported		
Town or City:	NEW YORK CITY		
Town or City Code:	01		
County Code:	61		
Region:	2		
PBS Number:	2-241849	CBS Number:	Not reported
SPDES Number:	Not reported	SWIS ID:	6101
Operator:	NORTH PETROLEUM CORP (718) 788-0274		
Emergency Contact:	MR LOUIS RENZO (718) 788-0274		
Total Tanks:	0		
Owner:	ODESSA OIL CORP 1158 BROADWAY HEWLETET, NY 11557 (516) 295-3400		
Owner Type:	Not reported		
Owner Mark:	First Owner		
Owner Subtype:	Not reported		
Mailing Address:	ODESSA OIL CORP 1158 BROADWAY HEWLETET, NY 11557 (516) 295-3400		
Tank Status:	Closed Prior to 04/91 (Either Closed In-Place or Removed)		
Capacity (gals):	550		
Tank Location:	UNDERGROUND		
Tank Id:	002	Install Date:	11/01/1967
Tank Type:	Steel/carbon steel	Product Stored:	LEADED GASOLINE
Tank Internal:	Not reported	Pipe Internal:	Not reported
Pipe Location:	1	Pipe Type:	STEEL/IRON
Tank External:	Not reported		
Missing Data for Tank:	Minor Data Missing		
Pipe External:	Not reported		
Second Containment:	NONE		
Leak Detection:	NONE		

MAP FINDINGS

Map ID
 Direction
 Distance
 Distance (ft.)Site

EDR ID Number
 EPA ID Number

Database(s)

NORTH PETROLEUM CORP (Continued)

U003074454

Overfill Prot:	2	Dispenser:	Suction
Date Tested:	Not reported	Next Test Date:	Not reported
Date Closed:	Not reported	Test Method:	Not reported
Deleted:	False	Updated:	False
Dead Letter:	False	Owner Screen:	Minor data missing
FAMT:	Fiscal amount for registration fee is correct		
Total Capacity:	0	Renewal Date:	Not reported
Tank Screen:	0	Federal ID:	Not reported
Renew Flag:	Renwal has not been printed	Facility Screen:	Minor data missing
Certification Flag:	False	Certification Date:	06/30/1987
Old PBS Number:	Not reported	Expiration Date:	06/30/1992
Inspected Date:	Not reported	Inspector:	Not reported
Inspection Result:	Not reported		
Lat/long:	Not reported		
Facility Type:	Not reported		
Town or City:	NEW YORK CITY		
Town or City Code:	01		
County Code:	61		
Region:	2		
PBS Number:	2-241849	CBS Number:	Not reported
SPDES Number:	Not reported	SWIS ID:	6101
Operator:	NORTH PETROLEUM CORP (718) 788-0274		
Emergency Contact:	MR LOUIS RENZO (718) 788-0274		
Total Tanks:	0		
Owner:	ODESSA OIL CORP 1158 BROADWAY HEWLETET, NY 11557 (516) 295-3400		
Owner Type:	Not reported		
Owner Mark:	First Owner		
Owner Subtype:	Not reported		
Mailing Address:	ODESSA OIL CORP 1158 BROADWAY HEWLETET, NY 11557 (516) 295-3400		
Tank Status:	Closed Prior to 04/91 (Either Closed In-Place or Removed)		
Capacity (gals):	550		
Tank Location:	UNDERGROUND		
Tank Id:	003	Install Date:	11/01/1967
Tank Type:	Steel/carbon steel	Product Stored:	UNLEADED GASOLINE
Tank Internal:	Not reported	Pipe Internal:	Not reported
Pipe Location:	1	Pipe Type:	STEEL/IRON
Tank External:	Not reported		
Missing Data for Tank:	Minor Data Missing		
Pipe External:	Not reported		
Second Containment:	NONE		
Leak Detection:	NONE		
Overfill Prot:	2	Dispenser:	Suction
Date Tested:	Not reported	Next Test Date:	Not reported
Date Closed:	Not reported	Test Method:	Not reported
Deleted:	False	Updated:	False
Dead Letter:	False	Owner Screen:	Minor data missing
FAMT:	Fiscal amount for registration fee is correct		
Total Capacity:	0	Renewal Date:	Not reported

MAP FINDINGS

Map ID
 Direction
 Distance
 Distance (ft.)Site

EDR ID Number
 EPA ID Number

Database(s)

NORTH PETROLEUM CORP (Continued)

U003074454

Tank Screen:	0	Federal ID:	Not reported
Renew Flag:	Renwal has not been printed	Facility Screen:	Minor data missing
Certification Flag:	False	Certification Date:	06/30/1987
Old PBS Number:	Not reported	Expiration Date:	06/30/1992
Inspected Date:	Not reported	Inspector:	Not reported
Inspection Result:	Not reported		
Lat/long:	Not reported		
Facility Type:	Not reported		
Town or City:	NEW YORK CITY		
Town or City Code:	01		
County Code:	61		
Region:	2		
PBS Number:	2-241849	CBS Number:	Not reported
SPDES Number:	Not reported	SWIS ID:	6101
Operator:	NORTH PETROLEUM CORP (718) 788-0274		
Emergency Contact:	MR LOUIS RENZO (718) 788-0274		
Total Tanks:	0		
Owner:	ODESSA OIL CORP 1158 BROADWAY HEWLETET, NY 11557 (516) 295-3400		
Owner Type:	Not reported		
Owner Mark:	First Owner		
Owner Subtype:	Not reported		
Mailing Address:	ODESSA OIL CORP 1158 BROADWAY HEWLETET, NY 11557 (516) 295-3400		
Tank Status:	Closed Prior to 04/91 (Either Closed In-Place or Removed)		
Capacity (gals):	550		
Tank Location:	UNDERGROUND		
Tank Id:	004	Install Date:	11/01/1967
Tank Type:	Steel/carbon steel	Product Stored:	UNLEADED GASOLINE
Tank Internal:	Not reported	Pipe Internal:	Not reported
Pipe Location:	1	Pipe Type:	STEEL/IRON
Tank External:	Not reported		
Missing Data for Tank:	Minor Data Missing		
Pipe External:	Not reported		
Second Containment:	NONE		
Leak Detection:	NONE		
Overfill Prot:	2	Dispenser:	Suction
Date Tested:	Not reported	Next Test Date:	Not reported
Date Closed:	Not reported	Test Method:	Not reported
Deleted:	False	Updated:	False
Dead Letter:	False	Owner Screen:	Minor data missing
FAMT:	Fiscal amount for registration fee is correct		
Total Capacity:	0	Renewal Date:	Not reported
Tank Screen:	0	Federal ID:	Not reported
Renew Flag:	Renwal has not been printed	Facility Screen:	Minor data missing
Certification Flag:	False	Certification Date:	06/30/1987
Old PBS Number:	Not reported	Expiration Date:	06/30/1992
Inspected Date:	Not reported	Inspector:	Not reported
Inspection Result:	Not reported		
Lat/long:	Not reported		

MAP FINDINGS

Map ID
 Direction
 Distance
 Distance (ft.)Site

EDR ID Number
 EPA ID Number

Database(s)

NORTH PETROLEUM CORP (Continued)

U003074454

Facility Type:	Not reported		
Town or City:	NEW YORK CITY		
Town or City Code:	01		
County Code:	61		
Region:	2		
PBS Number:	2-241849	CBS Number:	Not reported
SPDES Number:	Not reported	SWIS ID:	6101
Operator:	NORTH PETROLEUM CORP (718) 788-0274		
Emergency Contact:	MR LOUIS RENZO (718) 788-0274		
Total Tanks:	0		
Owner:	ODESSA OIL CORP 1158 BROADWAY HEWLETET, NY 11557 (516) 295-3400		
Owner Type:	Not reported		
Owner Mark:	First Owner		
Owner Subtype:	Not reported		
Mailing Address:	ODESSA OIL CORP 1158 BROADWAY HEWLETET, NY 11557 (516) 295-3400		
Tank Status:	Closed Prior to 04/91 (Either Closed In-Place or Removed)		
Capacity (gals):	550		
Tank Location:	UNDERGROUND		
Tank Id:	005	Install Date:	11/01/1967
Tank Type:	Steel/carbon steel	Product Stored:	UNLEADED GASOLINE
Tank Internal:	Not reported	Pipe Internal:	Not reported
Pipe Location:	1	Pipe Type:	STEEL/IRON
Tank External:	Not reported		
Missing Data for Tank:	Minor Data Missing		
Pipe External:	Not reported		
Second Containment:	NONE		
Leak Detection:	NONE		
Overfill Prot:	2	Dispenser:	Suction
Date Tested:	Not reported	Next Test Date:	Not reported
Date Closed:	Not reported	Test Method:	Not reported
Deleted:	False	Updated:	False
Dead Letter:	False	Owner Screen:	Minor data missing
FAMT:	Fiscal amount for registration fee is correct		
Total Capacity:	0	Renewal Date:	Not reported
Tank Screen:	0	Federal ID:	Not reported
Renew Flag:	Renwal has not been printed		
Certification Flag:	False	Facility Screen:	Minor data missing
Old PBS Number:	Not reported	Certification Date:	06/30/1987
Inspected Date:	Not reported	Expiration Date:	06/30/1992
Inspection Result:	Not reported	Inspector:	Not reported
Lat/long:	Not reported		
Facility Type:	Not reported		
Town or City:	NEW YORK CITY		
Town or City Code:	01		
County Code:	61		
Region:	2		

This is the most recent NY PBS data for this site.

MAP FINDINGS

Map ID
 Direction
 Distance
 Distance (ft.)Site

EDR ID Number
 EPA ID Number

Database(s)

NORTH PETROLEUM CORP (Continued)

U003074454

The NY PBS database contains 9 additional records for this site.
 Please click here or contact your EDR Account Executive for more information.

PBS AST:

PBS Number:	2-241849	CBS Number:	Not reported
SPDES Number:	Not reported	SWIS Code:	6101
Federal ID:	Not reported	Previous PBS#:	Not reported
Facility Status:	2 - Unregulated by PBS (the total capacity is less than 1,101 gallons) and Subpart 360-14.		
Facility Type:	Not reported		
Owner Type:	Not reported		
Owner Sub Type:	Not reported		
Owner:	ODESSA OIL CORP 1158 BROADWAY HEWLETET, NY 11557		
Owner Phone:	(516) 295-3400		
Facility Phone:	(718) 788-0274		
Operator:	NORTH PETROLEUM CORP		
Emergency Name:	MR LOUIS RENZO		
Emergency Phone:	(718) 788-0274		
Total Tanks:	0		
Total Capacity:	0		
Tank ID:	015		
Capacity (Gal):	550		
Missing Data for Tank :	Minor data missing		
Tank Location:	ABOVEGROUND		
Product Stored:	UNLEADED GASOLINE		
Tank Type:	Steel/carbon steel		
Install Date:	/ /		
Tank Internal:	Not reported		
Tank External:	Not reported		
Tank Containment:	Not reported		
Pipe Type:	Not reported		
Pipe Location:	Not reported		
Pipe Internal:	Not reported		
Pipe External:	Not reported		
Leak Detection:	Not reported		
Overfill Protection:	Not reported		
Dispenser Method:	Not reported		
Date Tested:	/ /		
Date Closed:	05/01/1994		
Updated:	True		
Date Inspected:	Not reported		
Result of Inspection:	Not reported		
Mailing Name:	ODESSA OIL CORP		
Mailing Address:	1158 BROADWAY HEWLETET, NY 11557		
Mailing Contact:	Not reported		
Mailing Telephone:	(516) 295-3400		
Owner Mark:	First Owner		
Certification Flag:	False		
Renew Flag:	False		
Lat/Long:	Not reported		
Dead Letter:	False		
Facility Screen:	Minor data missing		
Owner Screen:	Minor data missing		
Tank Screen:	0		
Town or City:	NEW YORK CITY		

Next Test Date: / /
 Test Method: Not reported
 Deleted: False
 Inspector: Not reported

Expiration Date: 06/30/1992
 Certification Date: 06/30/1987
 Renew Date: / /

MAP FINDINGS

Map ID
 Direction
 Distance
 Distance (ft.)Site

EDR ID Number
 EPA ID Number

Database(s)

NORTH PETROLEUM CORP (Continued)

U003074454

Town or City Code:	01	CBS Number:	Not reported
County Code:	61	SWIS Code:	6101
Region:	2	Previous PBS#:	Not reported
Fiscal Amount for Registration Fee is Correct:	True		
PBS Number:	2-241849	CBS Number:	Not reported
SPDES Number:	Not reported	SWIS Code:	6101
Federal ID:	Not reported	Previous PBS#:	Not reported
Facility Status:	2 - Unregulated by PBS (the total capacity is less than 1,101 gallons) and Subpart 360-14.		
Facility Type:	Not reported		
Owner Type:	Not reported		
Owner Sub Type:	Not reported		
Owner:	ODESSA OIL CORP 1158 BROADWAY HEWLETET, NY 11557		
Owner Phone:	(516) 295-3400		
Facility Phone:	(718) 788-0274		
Operator:	NORTH PETROLEUM CORP		
Emergency Name:	MR LOUIS RENZO		
Emergency Phone:	(718) 788-0274		
Total Tanks:	0		
Total Capacity:	0		
Tank ID:	016		
Capacity (Gal):	550		
Missing Data for Tank :	Minor data missing		
Tank Location:	ABOVEGROUND		
Product Stored:	UNLEADED GASOLINE		
Tank Type:	Steel/carbon steel		
Install Date:	/ /		
Tank Internal:	Not reported		
Tank External:	Not reported		
Tank Containment:	Not reported		
Pipe Type:	Not reported		
Pipe Location:	Not reported		
Pipe Internal:	Not reported		
Pipe External:	Not reported		
Leak Detection:	Not reported		
Overfill Protection:	Not reported		
Dispenser Method:	Not reported		
Date Tested:	/ /		
Date Closed:	05/01/1994		
Updated:	True		
Date Inspected:	Not reported		
Result of Inspection:	Not reported		
Mailing Name:	ODESSA OIL CORP		
Mailing Address:	1158 BROADWAY HEWLETET, NY 11557		
Mailing Contact:	Not reported		
Mailing Telephone:	(516) 295-3400		
Owner Mark:	First Owner		
Certification Flag:	False		
Renew Flag:	False		
Lat/Long:	Not reported		
Dead Letter:	False		
Facility Screen:	Minor data missing		
Owner Screen:	Minor data missing		
Next Test Date:	/ /		
Test Method:	Not reported		
Deleted:	False		
Inspector:	Not reported		
Expiration Date:	06/30/1992		
Certification Date:	06/30/1987		
Renew Date:	/ /		

MAP FINDINGS

Map ID
 Direction
 Distance
 Distance (ft.)Site

EDR ID Number
 EPA ID Number

Database(s)

NORTH PETROLEUM CORP (Continued)

U003074454

Tank Screen: 0
 Town or City: NEW YORK CITY
 Town or City Code: 01
 County Code: 61
 Region: 2
 Fiscal Amount for Registration Fee is Correct: True

27

**2 FAMILY HOUSE
 557 CARROLL ST
 BROOKLYN, NY 11215**

**UST U003128902
 N/A**

PBS UST:

PBS Number:	2-201928	CBS Number:	Not reported
SPDES Number:	Not reported	SWIS ID:	6101
Operator:	LOISE CORSOVER & JOHN P ALESSI (718) 857-3655		
Emergency Contact:	LOISE CORSOVER & JOHN P ALESSI (718) 857-3655		
Total Tanks:	0		
Owner:	LOISE CORSOVER & JOHN P ALESSI 557 CARROLL ST BROOKLYN, NY 11215 (718) 857-3655		
Owner Type:	Private Resident		
Owner Mark:	First Owner		
Owner Subtype:	Not reported		
Mailing Address:	LOISE CORSOVER & JOHN P ALESSI 557 CARROLL ST BROOKLYN, NY 11215 (718) 857-3655		
Tank Status:	Closed - In Place		
Capacity (gals):	2000		
Tank Location:	UNDERGROUND, VAULTED, WITH ACCESS		
Tank Id:	001	Install Date:	12/01/1955
Tank Type:	Steel/carbon steel	Product Stored:	NOS 1,2, OR 4 FUEL OIL
Tank Internal:	Not reported	Pipe Internal:	Not reported
Pipe Location:	1	Pipe Type:	STEEL/IRON
Tank External:	Not reported		
Missing Data for Tank:	Minor Data Missing		
Pipe External:	Not reported		
Second Containment:	VAULT		
Leak Detection:	NONE		
Overfill Prot:	Product Level Gauge	Dispenser:	Suction
Date Tested:	Not reported	Next Test Date:	Not reported
Date Closed:	06/01/1992	Test Method:	Not reported
Deleted:	False	Updated:	True
Dead Letter:	False	Owner Screen:	Minor data missing
FAMT:	Fiscal amount for registration fee is correct		
Total Capacity:	0	Renewal Date:	Not reported
Tank Screen:	0	Federal ID:	Not reported
Renew Flag:	Renwal has not been printed	Facility Screen:	No data missing
Certification Flag:	False	Certification Date:	07/07/1987
Old PBS Number:	Not reported	Expiration Date:	07/07/1992
Inspected Date:	Not reported	Inspector:	Not reported
Inspection Result:	Not reported		
Lat/long:	Not reported		
Facility Type:	PRIVATE RESIDENCE		
Town or City:	NEW YORK CITY		
Town or City Code:	01		

MAP FINDINGS

Map ID
 Direction
 Distance
 Distance (ft.)Site

EDR ID Number
 EPA ID Number

Database(s)

2 FAMILY HOUSE (Continued)

U003128902

County Code: 61
 Region: 2

27

**ROMAN CATHOLIC CHURCH OF OUR L
 522 CARROLL ST
 BROOKLYN, NY 11215**

**UST U001839551
 N/A**

PBS UST:

PBS Number:	2-346667	CBS Number:	Not reported
SPDES Number:	Not reported	SWIS ID:	6101
Operator:	FR LOUIS DETOMMASO, O.F.M. (718) 624-5122		
Emergency Contact:	FR LOUIS DETOMMASO, O.F.M. (718) 624-5122		
Total Tanks:	1		
Owner:	ROMAN CATHOLIC CHURCH OF OUR LADY OF PEACE 522 CARROLL ST BROOKLYN, NY 11215 (718) 624-5122		
Owner Type:	Not reported		
Owner Mark:	First Owner		
Owner Subtype:	Not reported		
Mailing Address:	ROMAN CATHOLIC CHURCH OF OUR LADY OF PEACE 522 CARROLL ST BROOKLYN, NY 11215 (718) 624-5122		
Tank Status:	In Service		
Capacity (gals):	5000		
Tank Location:	UNDERGROUND		
Tank Id:	001	Install Date:	Not reported
Tank Type:	Steel/carbon steel	Product Stored:	NOS 1,2, OR 4 FUEL OIL
Tank Internal:	Not reported	Pipe Internal:	Not reported
Pipe Location:	1	Pipe Type:	STEEL/IRON
Tank External:	Not reported		
Missing Data for Tank:	Minor Data Missing		
Pipe External:	Not reported		
Second Containment:	NONE		
Leak Detection:	NONE		
Overfill Prot:	Product Level Gauge	Dispenser:	Gravity
Date Tested:	05/01/1998	Next Test Date:	05/01/2003
Date Closed:	Not reported	Test Method:	HORNER
Deleted:	False	Updated:	True
Dead Letter:	False	Owner Screen:	Minor data missing
FAMT:	Fiscal amount for registration fee is correct		
Total Capacity:	5000	Renewal Date:	Not reported
Tank Screen:	Minor data missing	Federal ID:	Not reported
Renew Flag:	Renwal has not been printed	Facility Screen:	No data missing
Certification Flag:	False	Certification Date:	10/29/1998
Old PBS Number:	Not reported	Expiration Date:	12/14/2007
Inspected Date:	Not reported	Inspector:	Not reported
Inspection Result:	Not reported		
Lat/long:	Not reported		
Facility Type:	SCHOOL		
Town or City:	NEW YORK CITY		
Town or City Code:	01		
County Code:	61		
Region:	2		

MAP FINDINGS

Map ID
 Direction
 Distance
 Distance (ft.)Site

EDR ID Number
 EPA ID Number

Database(s)

ROMAN CATHOLIC CHURCH OF OUR L (Continued)

U001839551

27

R C C OF OUR LADY OF PEACE
 522 CARROLL ST
 BKLYN, NY 11215

UST U000402864
 N/A

PBS UST:

PBS Number:	2-267562	CBS Number:	Not reported
SPDES Number:	Not reported	SWIS ID:	6101
Operator:	FR LOUIS DETOMMASO OFM PASTOR (718) 624-5122		
Emergency Contact:	FR LOUIS DETOMMASO OFM PASTOR (718) 624-5122		
Total Tanks:	1		
Owner:	R C C OF OUR LADY OF PEACE 522 CARROLL ST BKLYN, NY 11215 (718) 624-5122		
Owner Type:	Not reported		
Owner Mark:	First Owner		
Owner Subtype:	Not reported		
Mailing Address:	R C C OF OUR LADY OF PEACE ATTN: SUPER FACILITY MANAGER 522 CARROLL ST BKLYN, NY 11215 (718) 624-5122		
Tank Status:	In Service		
Capacity (gals):	10000		
Tank Location:	UNDERGROUND		
Tank Id:	001	Install Date:	Not reported
Tank Type:	Steel/carbon steel	Product Stored:	NOS 1,2, OR 4 FUEL OIL
Tank Internal:	Not reported	Pipe Internal:	Not reported
Pipe Location:	1	Pipe Type:	STEEL/IRON
Tank External:	Not reported		
Missing Data for Tank:	Minor Data Missing		
Pipe External:	Not reported		
Second Containment:	NONE		
Leak Detection:	NONE		
Overfill Prot:	Product Level Gauge	Dispenser:	Gravity
Date Tested:	05/01/1998	Next Test Date:	05/01/2003
Date Closed:	Not reported	Test Method:	HORNER
Deleted:	False	Updated:	True
Dead Letter:	False	Owner Screen:	Minor data missing
FAMT:	Fiscal amount for registration fee is correct		
Total Capacity:	10000	Renewal Date:	Not reported
Tank Screen:	Minor data missing	Federal ID:	Not reported
Renew Flag:	Renwal has not been printed	Facility Screen:	No data missing
Certification Flag:	False	Certification Date:	10/29/1998
Old PBS Number:	Not reported	Expiration Date:	08/17/2002
Inspected Date:	Not reported	Inspector:	Not reported
Inspection Result:	Not reported		
Lat/long:	Not reported		
Facility Type:	SCHOOL		
Town or City:	NEW YORK CITY		
Town or City Code:	01		
County Code:	61		
Region:	2		

MAP FINDINGS

Map ID
 Direction
 Distance
 Distance (ft.)Site

EDR ID Number
 EPA ID Number

Database(s)

R C C OF OUR LADY OF PEACE (Continued)

U000402864

**27 NYCDOT BRIDGE BIN 2243210
 PRESIDENT ST BRG OVER FRANKLIN
 BROOKLYN, NY 11225**

**FINDS 1000911985
 RCRIS-LQG NY0000375220**

RCRIS:

Owner: NYCDOT
 (212) 788-2091
 EPA ID: NY0000375220
 Contact: ALEX BEZCHASTNOV
 (212) 788-2091
 Classification: Large Quantity Generator
 TSD Activities: Not reported
 Violation Status: No violations found

FINDS:

Other Pertinent Environmental Activity Identified at Site:
 Resource Conservation and Recovery Act Information system (RCRAINFO)

**27 540 PRESIDENT STREET
 540 PRESIDENT STREET
 BROOKLYN, NY**

**LTANKS S102672075
 N/A**

LTANKS:

Spill Number: 9211878	Region of Spill: 2
Spill Date: 01/18/1993 14:00	Reported to Dept: 01/18/1993 14:50
ID: Not reported	Date Call Received: Not reported
Material Spilled 1 : Not reported	Amount Spilled 1 : Not reported
Region Close Dt : Not reported	
Resource Affectd: On Land	
Spill Cause: Tank Overfill	
Water Affected: Not reported	Spill Source: Commercial Vehicle
Facility Contact: Not reported	Facility Tele: (718) 871-6269
Investigator: TANG	SWIS: 61
Caller Name: Not reported	Caller Agency: Not reported
Caller Phone: Not reported	Caller Extension: Not reported
Notifier Name: Not reported	Notifier Agency: Not reported
Notifier Phone: Not reported	Notifier Extension: Not reported
PBS : Not reported	
Spiller Contact: Not reported	Spiller Phone: Not reported
Spiller: HOLMES FUEL CO.	
Spiller Address: Not reported	
Spill Class: Known release with minimal potential for fire or hazard. DEC Response. Willing Responsible Party. Corrective action taken.	
Spill Closed Dt: 01/18/1993	
Spill Notifier: Fire Department	PBS Number: Not reported
Cleanup Ceased: 01/18/1993	
Last Inspection: Not reported	
Cleanup Meets Standard: True	
Recommended Penalty: Penalty Not Recommended	
Spiller Cleanup Date: Not reported	
Enforcement Date: Not reported	
Investigation Complete: Not reported	
UST Involvement: False	
Spill Record Last Update: Not reported	
Is Updated: False	

MAP FINDINGS

Map ID
 Direction
 Distance
 Distance (ft.)Site

EDR ID Number
 EPA ID Number

Database(s)

540 PRESIDENT STREET (Continued)

S102672075

Corrective Action Plan Submitted: Not reported
 True Date : Not reported
 Date Spill Entered In Computer Data File: 01/28/1993
 Date Region Sent Summary to Central Office: Not reported

Tank Test:

PBS Number: Not reported
 Tank Number: Not reported
 Test Method: Not reported
 Capacity of Failed Tank: Not reported
 Leak Rate Failed Tank: Not reported
 Gross Leak Rate: Not reported

Material:

Material Class Type: 1
 Quantity Spilled: 100
 Units: Gallons
 Unknown Qty Spilled: 100
 Quantity Recovered: 0
 Unknown Qty Recovered: False
 Material: #2 FUEL OIL
 Class Type: Petroleum
 Chem Abstract Service Number: #2 FUEL OIL
 Last Date: 12/07/1994
 Num Times Material Entry In File: 24464

DEC Remarks: Not reported

Spill Cause: HOLMES OVERFILLED TANK NYC DOS ON SCENE NOTIFIED CON ED SAND PLACE IN SPILL HOLMES TO COME AND PICK UP CALLED FD HAZ MAT FIREMAN HANK REPORTED TANK SPILLED FROM VENT PIPE CONTAINED ON SIDEWALK CLEANUP

27

**NYCT - UNION STATION R LINE
 UNION ST & 4TH AVE
 BROOKLYN, NY 11215**

**RCRIS-SQG 1005905708
 FINDS NYR000107938**

RCRIS:

Owner: NEW YORK CITY TRANSIT
 (718) 243-4581
 EPA ID: NYR000107938
 Contact: JAMES CRANDALL
 (718) 243-4581

Classification: Small Quantity Generator
 TSDF Activities: Not reported

Violation Status: No violations found

FINDS:

Other Pertinent Environmental Activity Identified at Site:
 Resource Conservation and Recovery Act Information system (RCRAINFO)

27

**4TH & SACKETT STREET
 4TH / SACKETT STREET
 BROOKLYN, NY**

**LTANKS S105053980
 N/A**

LTANKS:

Spill Number: 9113310
 Spill Date: 03/31/1992 14:30
 ID: Not reported
 Material Spilled 1 :Not reported
 Region Close Dt : Not reported
 Region of Spill: 2
 Reported to Dept: 03/31/1992 15:21
 Date Call Received:Not reported
 Amount Spilled 1 : Not reported

MAP FINDINGS

Map ID
 Direction
 Distance
 Distance (ft.)Site

EDR ID Number
 EPA ID Number

Database(s)

4TH & SACKETT STREET (Continued)

S105053980

Resource Affectd: Groundwater
 Spill Cause: Tank Test Failure
 Water Affected: Not reported
 Facility Contact: Not reported
 Investigator: SULLIVAN
 Caller Name: Not reported
 Caller Phone: Not reported
 Notifier Name: Not reported
 Notifier Phone: Not reported
 PBS : Not reported
 Spiller Contact: Not reported
 Spiller: MERIT GAS STA.
 Spiller Address: 4TH & SACKETT ST.
 BROOKLYN, NY
 Spill Class: Known release with minimal potential for fire or hazard. DEC Response.
 Willing Responsible Party. Corrective action taken.
 Spill Closed Dt: 08/03/1994
 Spill Notifier: Tank Tester
 Cleanup Ceased: 08/03/1994
 Last Inspection: Not reported
 Cleanup Meets Standard: True
 Recommended Penalty: Penalty Not Recommended
 Spiller Cleanup Date: Not reported
 Enforcement Date: Not reported
 Investigation Complete: Not reported
 UST Involvement: False
 Spill Record Last Update: 08/03/1994
 Is Updated: False
 Corrective Action Plan Submitted: Not reported
 True Date : Not reported
 Date Spill Entered In Computer Data File: 04/07/1992
 Date Region Sent Summary to Central Office: Not reported
 Tank Test:
 PBS Number: Not reported
 Tank Number: Not reported
 Test Method: Not reported
 Capacity of Failed Tank: 0
 Leak Rate Failed Tank: 0.00
 Gross Leak Rate: Not reported
 Material:
 Material Class Type: 1
 Quantity Spilled: 0
 Units: Not reported
 Unknown Qty Spilled: No
 Quantity Recovered: 0
 Unknown Qty Recovered: False
 Material: WASTE OIL
 Class Type: Petroleum
 Chem Abstract Service Number: WASTE OIL
 Last Date: 09/27/1994
 Num Times Material Entry In File: 9509
 DEC Remarks: 08/03/94: RETESTED AND PASSED 4/10/92. PASSING RESULTS GAVE TO PBS UNIT
 Spill Cause: WILL E.I.R., ALSO REG. UNLEADED PRODUCT LINE FAILED AT SAME LOCATION, LEAK RATE = .112 GPH.

Spill Source: Gas Station
 Facility Tele: (718) 625-7904
 SWIS: 61
 Caller Agency: Not reported
 Caller Extension: Not reported
 Notifier Agency: Not reported
 Notifier Extension: Not reported
 Spiller Phone: Not reported

PBS Number: Not reported

MAP FINDINGS

Map ID
 Direction
 Distance
 Distance (ft.)Site

EDR ID Number
 EPA ID Number

Database(s)

4TH & SACKETT STREET (Continued)

S105053980

27

MERRITT GAS STATION
204-222 4TH AV
BROOKLYN, NY

LTANKS S104276740
N/A

LTANKS:

Spill Number:	9515732	Region of Spill:	2
Spill Date:	03/07/1996 16:20	Reported to Dept:	03/07/1996 16:44
ID:	Not reported	Date Call Received:	Not reported
Material Spilled 1 :	Not reported	Amount Spilled 1 :	Not reported
Region Close Dt :	Not reported		
Resource Affectd:	On Land		
Spill Cause:	Tank Test Failure		
Water Affected:	Not reported	Spill Source:	Gas Station
Facility Contact:	Not reported	Facility Tele:	Not reported
Investigator:	O'DOWD	SWIS:	61
Caller Name:	Not reported	Caller Agency:	Not reported
Caller Phone:	Not reported	Caller Extension:	Not reported
Notifier Name:	Not reported	Notifier Agency:	Not reported
Notifier Phone:	Not reported	Notifier Extension:	Not reported
PBS :	Not reported		
Spiller Contact:	Not reported	Spiller Phone:	Not reported
Spiller:	MERRITT GAS STATION		
Spiller Address:	204-222 4TH AV BROOKLYN, NY		
Spill Class:	Known release with minimal potential for fire or hazard. DEC Response. Willing Responsible Party. Corrective action taken.		
Spill Closed Dt:	06/11/1997		
Spill Notifier:	Other	PBS Number:	Not reported
Cleanup Ceased:	Not reported		
Last Inspection:	Not reported		
Cleanup Meets Standard:	False		
Recommended Penalty:	Penalty Not Recommended		
Spiller Cleanup Date:	Not reported		
Enforcement Date:	Not reported		
Investigation Complete:	Not reported		
UST Involvement:	True		
Spill Record Last Update:	06/11/1997		
Is Updated:	False		
Corrective Action Plan Submitted:	Not reported		
True Date :	Not reported		
Date Spill Entered In Computer Data File:	03/07/1996		
Date Region Sent Summary to Central Office:	Not reported		
Tank Test:			
PBS Number:	Not reported		
Tank Number:	Not reported		
Test Method:	Not reported		
Capacity of Failed Tank:	Not reported		
Leak Rate Failed Tank:	Not reported		
Gross Leak Rate:	Not reported		
Material:			
Material Class Type:	1		
Quantity Spilled:	0		
Units:	Gallons		
Unknown Qty Spilled:	No		
Quantity Recovered:	0		
Unknown Qty Recovered:	False		
Material:	GASOLINE		
Class Type:	Petroleum		

MAP FINDINGS

Map ID			EDR ID Number
Direction			
Distance			
Distance (ft.)Site		Database(s)	EPA ID Number

MERRITT GAS STATION (Continued)

S104276740

Chem Abstract Service Number: GASOLINE
 Last Date: 09/29/1994
 Num Times Material Entry In File: 21329
 DEC Remarks: SEE SPILL 9605719.
 Spill Cause: line failed during testing - failure .12 gallons per hour

**27 SEMPLE RIEGER CO
 635 SACKETT ST
 BROOKLYN, NY 11217**

**RCRIS-SQG 1000347934
 FINDS NYD986891885**

RCRIS:

Owner: SEMPLE RIEGER CO
 (212) 555-1212
 EPA ID: NYD986891885
 Contact: Not reported
 Classification: Small Quantity Generator
 TSDF Activities: Not reported
 Violation Status: No violations found

NY MANIFEST

Additional detail is available in NY MANIFEST. Please contact your EDR Account Executive for more information.

FINDS:

Other Pertinent Environmental Activity Identified at Site:
 Resource Conservation and Recovery Act Information system (RCRAINFO)

**27 RINALDI RECYCLING CO. INC.
 182 4TH AVE.
 BROOKLYN, NY 11217**

**SWF/LF S105842419
 N/A**

LF:

Secondary Addr : Not reported	Region Code : 2
Phone Number : 7185226648	Owner Name : Frank Rinaldi
Owner Type : Not reported	
Owner Address : 182 4th Ave. Not reported Brooklyn, NY 11217	
Owner Email : Not reported	Owner Phone : 7185226648
Contact Name : Not reported	
Contact Address : Not reported Not reported Not reported	
Contact Email : Not reported	Contact Phone : Not reported
Activity Desc : Regulated medical waste - nuclear pharmacy	
Activity Number : 24MA9	
Active : No	Accuracy Code : Not reported
North Coordinate :Not reported	East Coordinate : Not reported
Regulatory Status Registration	
Waste Type : Not reported	
Authorization # : Not reported	Authorization Date :Not reported
Expiration Date : Not reported	

MAP FINDINGS

Map ID
 Direction
 Distance
 Distance (ft.)Site

EDR ID Number
 EPA ID Number

Database(s)

27 617 SACKETT STREET REALTY CORP.
 617 SACKETT STREET
 BROOKLYN, NY 11217

UST U000394275
 N/A

PBS UST:
 PBS Number: 2-069299 CBS Number: Not reported
 SPDES Number: Not reported SWIS ID: 6101
 Operator: LOUIS TURCO
 (718) 797-3434
 Emergency Contact: LOUIS TURCO
 (718) 948-0294
 Total Tanks: 1
 Owner: 617 SACKETT STREET REALTY CORP.
 617 SACKETT STREET
 BROOKLYN, NY 11217
 (718) 797-3434
 Owner Type: Corporate/Commercial
 Owner Mark: First Owner
 Owner Subtype: Not reported
 Mailing Address: 617 SACKETT STREET REALTY CORP.
 ATTN: LOUIS TURCO
 617 SACKETT STREET
 BROOKLYN, NY 11217
 (718) 797-3434
 Tank Status: In Service
 Capacity (gals): 1500
 Tank Location: UNDERGROUND
 Tank Id: 001 Install Date: Not reported
 Tank Type: Steel/carbon steel Product Stored: NOS 1,2, OR 4 FUEL OIL
 Tank Internal: NONE Pipe Internal: NONE
 Pipe Location: Above/Underground Combination Pipe Type: STEEL/IRON
 Tank External: NONE/NONE
 Missing Data for Tank: No Missing Data
 Pipe External: NONE/NONE
 Second Containment: NONE/NONE
 Leak Detection: NONE/NONE
 Overfill Prot: Product Level Gauge, Vent Whistle Dispenser: Suction
 Date Tested: Not reported Next Test Date: 12/27/1987
 Date Closed: Not reported Test Method: Not reported
 Deleted: False Updated: True
 Dead Letter: False Owner Screen: No data missing
 FAMS: Fiscal amount for registration fee is correct
 Total Capacity: 1500 Renewal Date: Not reported
 Tank Screen: No data missing Federal ID: Not reported
 Renew Flag: Renewal has not been printed Facility Screen: No data missing
 Certification Flag: False Certification Date: 06/06/1995
 Old PBS Number: Not reported Expiration Date: 03/10/1997
 Inspected Date: Not reported Inspector: Not reported
 Inspection Result: Not reported
 Lat/long: Not reported
 Facility Type: OTHER
 Town or City: NEW YORK CITY
 Town or City Code: 01
 County Code: 61
 Region: 2

MAP FINDINGS

Map ID
 Direction
 Distance
 Distance (ft.)Site

EDR ID Number
 EPA ID Number

Database(s)

617 SACKETT STREET REALTY CORP. (Continued)

U000394275

28

**BROOKLYN BATTERY TUNNEL
 160 HAMILTON AVENUE
 BROOKLYN, NY 11231**

**UST
 LTANKS
 NY Spills**

**U001840232
 N/A**

SPILLS:

Spill Number:	9908442	Region of Spill:	2
Spill Date:	10/12/1999 11:00	Reported to Dept:	10/12/1999 11:10
ID:	Not reported		
Date Call Received:	Not reported		
Region Close Date :	Not reported		
Material Spilled 1 :	Not reported	Amount Spilled 1 :	Not reported
Spill Cause:	Housekeeping	Resource Affected:	On Land
Water Affected:	Not reported	Spill Source:	Non Major Facility > 1,100 gallons
Facility Contact:	Not reported	Facility Tele:	(212) 878-1035
Investigator:	SIGONA	SWIS:	61
Caller Name:	Not reported	Caller Agency:	Not reported
Caller Phone:	Not reported	Caller Extension:	Not reported
Notifier Name:	Not reported	Notifier Agency:	Not reported
Notifier Phone:	Not reported	Notifier Extension:	Not reported
PBS :	Not reported		
Spiller Contact:	COLLENE CAHNNER	Spiller Phone:	Not reported
Spiller:	MTA BRIDGES & TUNNELS		
Spiller Address:	347 MADISON AVENUE NEW YORK, NY		
Spill Class:	Known release that creates potential for fire or hazard. DEC Response. Willing Responsible Party. Corrective action taken.		
Spill Closed Dt:	Not Closed		
Spill Notifier:	Responsible Party	PBS Number:	2-454540
Cleanup Ceased:	Not reported		
Last Inspection:	Not reported		
Cleanup Meets Standard:	False		
Recommended Penalty:	Penalty Not Recommended		
Spiller Cleanup Date:	Not reported		
Enforcement Date:	Not reported		
Investigation Complete:	Not reported		
UST Involvement:	False		
Spill Record Last Update:	01/04/2001		
Is Updated:	False		
Corrective Action Plan Submitted:	Not reported		
Date Spill Entered In Computer Data File:	10/12/1999		
Date Region Sent Summary to Central Office:	Not reported		
True Date :	Not reported		
Tank Test:			
PBS Number:	Not reported		
Tank Number:	Not reported		
Test Method:	Not reported		
Capacity of Failed Tank:	Not reported		
Leak Rate Failed Tank:	Not reported		
Gross Leak Rate:	Not reported		
Material:			
Material Class Type:	2		
Quantity Spilled:	0		
Units:	Gallons		
Unknown Qty Spilled:	No		
Quantity Recovered:	0		
Unknown Qty Recovered:	True		
Material:	TOLUENE		
Class Type:	Hazardous		

MAP FINDINGS

Map ID
Direction
Distance
Distance (ft.)Site

EDR ID Number
EPA ID Number

Database(s)

BROOKLYN BATTERY TUNNEL (Continued)

U001840232

Chem Abstract Service Number: TOLUENE
Last Date: 07/28/1994
Num Times Material Entry In File: 130
Material: TOLUOL
Class Type: Hazardous
Chem Abstract Service Number: TOLUOL
Last Date: Not reported
Num Times Material Entry In File: 0

Remarks: TOLUENE FOUND IN THE SOIL AT THE PARKING LOT
DEC Remarks: REASSIGNED from DEC Tomasello to Sigona on 1/4/2001

LTANKS:

Spill Number: 8912103 Region of Spill: 2
Spill Date: 03/21/1990 11:30 Reported to Dept: 03/21/1990 11:41
ID: Not reported Date Call Received: Not reported
Material Spilled 1: Not reported Amount Spilled 1: Not reported
Region Close Dt: Not reported
Resource Affectd: On Land
Spill Cause: Tank Test Failure
Water Affected: Not reported Spill Source: Non Major Facility > 1,100 gallons
Facility Contact: B. ATHEY Facility Tele: (212) 983-1111
Investigator: SIGONA SWIS: 61
Caller Name: Not reported Caller Agency: Not reported
Caller Phone: Not reported Caller Extension: Not reported
Notifier Name: Not reported Notifier Agency: Not reported
Notifier Phone: Not reported Notifier Extension: Not reported
PBS: Not reported
Spiller Contact: Not reported Spiller Phone: Not reported
Spiller: MTA BRIDGES & TUNNELS
Spiller Address: 10 COLUMBUS CIRCLE
NEW YORK, NY 10019
Spill Class: Known release that creates potential for fire or hazard. DEC Response.
Willing Responsible Party. Corrective action taken.
Spill Closed Dt: 10/07/1992
Spill Notifier: Tank Tester PBS Number: 2-481718
Cleanup Ceased: 10/07/1992
Last Inspection: Not reported
Cleanup Meets Standard: False
Recommended Penalty: Penalty Not Recommended
Spiller Cleanup Date: Not reported
Enforcement Date: Not reported
Investigation Complete: Not reported
UST Involvement: False
Spill Record Last Update: 01/04/2001
Is Updated: False
Corrective Action Plan Submitted: Not reported
True Date: Not reported
Date Spill Entered In Computer Data File: 03/23/1990
Date Region Sent Summary to Central Office: Not reported
Tank Test:
PBS Number: Not reported
Tank Number: Not reported
Test Method: Not reported
Capacity of Failed Tank: 0
Leak Rate Failed Tank: 0.00
Gross Leak Rate: Not reported
Material:
Material Class Type: 1

MAP FINDINGS

Map ID
 Direction
 Distance
 Distance (ft.)Site

EDR ID Number
 EPA ID Number

Database(s)

BROOKLYN BATTERY TUNNEL (Continued)

U001840232

Quantity Spilled: 0
 Units: Gallons
 Unknown Qty Spilled: No
 Quantity Recovered: 0
 Unknown Qty Recovered: True
 Material: #2 FUEL OIL
 Class Type: Petroleum
 Chem Abstract Service Number: #2 FUEL OIL
 Last Date: 12/07/1994
 Num Times Material Entry In File: 24464
 DEC Remarks: Not reported
 Spill Cause: 1) 550 GALLON FAILED PETRO TITE, 2ND TANK WAS A 5K TANK WHICH FAILED A H
 ORNER EZY CHECK WITH A GROSS LEAK.

Spill Number: 9201988
 Spill Date: 07/15/1991 12:00
 ID: Not reported
 Material Spilled 1 :Not reported
 Region Close Dt : Not reported
 Resource Affectd: On Land
 Spill Cause: Tank Failure
 Water Affected: Not reported
 Facility Contact: MS. B. ATHEY
 Investigator: SIGONA
 Caller Name: Not reported
 Caller Phone: Not reported
 Notifier Name: Not reported
 Notifier Phone: Not reported
 PBS : Not reported
 Spiller Contact: Not reported
 Spiller: MTA BRIDGES & TUNNELS
 Spiller Address: 10 COLUMBUS CIRCLE
 NEW YORK, NY 10019
 Spill Class: Known release that creates potential for fire or hazard. DEC Response.
 Willing Responsible Party. Corrective action taken.

Spill Closed Dt: Not Closed
 Spill Notifier: Responsible Party
 Cleanup Ceased: Not reported
 Last Inspection: Not reported
 Cleanup Meets Standard: False
 Recommended Penalty: Penalty Not Recommended
 Spiller Cleanup Date: Not reported
 Enforcement Date: Not reported
 Investigation Complete: Not reported
 UST Involvement: False
 Spill Record Last Update: 01/04/2001
 Is Updated: False
 Corrective Action Plan Submitted: Not reported
 True Date : Not reported
 Date Spill Entered In Computer Data File: 05/20/1992
 Date Region Sent Summary to Central Office: Not reported

Tank Test:
 PBS Number: Not reported
 Tank Number: Not reported
 Test Method: Not reported
 Capacity of Failed Tank: Not reported
 Leak Rate Failed Tank: Not reported

Region of Spill: 2
 Reported to Dept: 01/13/1992 12:00
 Date Call Received:Not reported
 Amount Spilled 1 : Not reported
 Spill Source: Non Major Facility > 1,100 gallons
 Facility Tele: (212) 468-8451
 SWIS: 61
 Caller Agency: Not reported
 Caller Extension: Not reported
 Notifier Agency: Not reported
 Notifier Extension: Not reported
 Spiller Phone: Not reported
 PBS Number: 2-454540

MAP FINDINGS

Map ID
 Direction
 Distance
 Distance (ft.)Site

EDR ID Number

Database(s) EPA ID Number

BROOKLYN BATTERY TUNNEL (Continued)

U001840232

Gross Leak Rate:	Not reported	
Material:		
Material Class Type:	1	
Quantity Spilled:	0	
Units:	Gallons	
Unknown Qty Spilled:	No	
Quantity Recovered:	0	
Unknown Qty Recovered:	True	
Material:	WASTE OIL	
Class Type:	Petroleum	
Chem Abstract Service Number:	WASTE OIL	
Last Date:	09/27/1994	
Num Times Material Entry In File:	9509	
DEC Remarks:	Not reported	
Spill Cause:	ONE 550 EMPTIED CLOSED IN PLACE	
PBS UST:		
PBS Number:	2-454540	CBS Number: Not reported
SPDES Number:	Not reported	SWIS ID: 6101
Operator:	EDWARD WALLACE (718) 797-6901	
Emergency Contact:	BOBBIE ATHEY (212) 468-8451	
Total Tanks:	1	
Owner:	TRIBOROUGH BRIDGE & TUNNEL AUTHORITY 10 COLUMBUS CIRCLE, 18TH FLOOR NEW YORK, NY 10019 (212) 468-8450	
Owner Type:	Corporate/Commercial	
Owner Mark:	First Owner	
Owner Subtype:	50	
Mailing Address:	MTS BRIDGES AND TUNNELS ATTN: CHIEF HEALTH & SAFETY OFF 10 COLUMBUS CIRCLE 18TH FLOOR NEW YORK, NY 10019 (212) 468-8451	
Tank Status:	Closed - In Place	
Capacity (gals):	550	
Tank Location:	UNDERGROUND	
Tank Id:	001	Install Date: 01/01/1950
Tank Type:	Steel/carbon steel	Product Stored: UNLEADED GASOLINE
Tank Internal:	NONE	Pipe Internal: NONE
Pipe Location:	Underground	Pipe Type: STEEL/IRON
Tank External:	NONE/PAINTED/ASPHALT COATING	
Missing Data for Tank:	No Missing Data	
Pipe External:	NONE/PAINTED/ASPHALT COATING	
Second Containment:	NONE/EXCAVATION LINER	
Leak Detection:	NONE/NONE	
Overfill Prot:	Product Level Gauge	Dispenser: Suction
Date Tested:	07/01/1993	Next Test Date: Not reported
Date Closed:	12/01/1998	Test Method: LEAK COMPUTER [ACUTEST]
Deleted:	False	Updated: True
Dead Letter:	False	Owner Screen: Minor data missing
FAMT:	Fiscal amount for registration fee is correct	
Total Capacity:	5000	Renewal Date: Not reported
Tank Screen:	No data missing	Federal ID: Not reported
Renew Flag:	Renwal has not been printed	Facility Screen: No data missing

MAP FINDINGS

Map ID
 Direction
 Distance
 Distance (ft.)Site

EDR ID Number
 EPA ID Number

Database(s)

BROOKLYN BATTERY TUNNEL (Continued)

U001840232

Certification Flag:	False	Certification Date:	07/21/2000
Old PBS Number:	Not reported	Expiration Date:	12/06/2003
Inspected Date:	Not reported	Inspector:	Not reported
Inspection Result:	Not reported		
Lat/long:	Not reported		
Facility Type:	OTHER		
Town or City:	NEW YORK CITY		
Town or City Code:	01		
County Code:	61		
Region:	2		
PBS Number:	2-454540	CBS Number:	Not reported
SPDES Number:	Not reported	SWIS ID:	6101
Operator:	EDWARD WALLACE (718) 797-6901		
Emergency Contact:	BOBBIE ATHEY (212) 468-8451		
Total Tanks:	1		
Owner:	TRIBOROUGH BRIDGE & TUNNEL AUTHORITY 10 COLUMBUS CIRCLE, 18TH FLOOR NEW YORK, NY 10019 (212) 468-8450		
Owner Type:	Corporate/Commercial		
Owner Mark:	First Owner		
Owner Subtype:	50		
Mailing Address:	MTS BRIDGES AND TUNNELS ATTN: CHIEF HEALTH & SAFETY OFF 10 COLUMBUS CIRCLE 18TH FLOOR NEW YORK, NY 10019 (212) 468-8451		
Tank Status:	Closed - In Place		
Capacity (gals):	550		
Tank Location:	UNDERGROUND		
Tank Id:	002	Install Date:	01/01/1950
Tank Type:	Steel/carbon steel	Product Stored:	UNLEADED GASOLINE
Tank Internal:	NONE	Pipe Internal:	NONE
Pipe Location:	Underground	Pipe Type:	STEEL/IRON
Tank External:	NONE/PAINTED/ASPHALT COATING		
Missing Data for Tank:	No Missing Data		
Pipe External:	NONE/PAINTED/ASPHALT COATING		
Second Containment:	NONE/EXCAVATION LINER		
Leak Detection:	NONE/NONE		
Overfill Prot:	Product Level Gauge	Dispenser:	Suction
Date Tested:	07/01/1993	Next Test Date:	Not reported
Date Closed:	12/01/1998	Test Method:	LEAK COMPUTER [ACUTEST]
Deleted:	False	Updated:	True
Dead Letter:	False	Owner Screen:	Minor data missing
FAMT:	Fiscal amount for registration fee is correct		
Total Capacity:	5000	Renewal Date:	Not reported
Tank Screen:	No data missing	Federal ID:	Not reported
Renew Flag:	Renwal has not been printed	Facility Screen:	No data missing
Certification Flag:	False	Certification Date:	07/21/2000
Old PBS Number:	Not reported	Expiration Date:	12/06/2003
Inspected Date:	Not reported	Inspector:	Not reported
Inspection Result:	Not reported		
Lat/long:	Not reported		

MAP FINDINGS

Map ID
 Direction
 Distance
 Distance (ft.)Site

EDR ID Number
 EPA ID Number

Database(s)

BROOKLYN BATTERY TUNNEL (Continued)

U001840232

Facility Type:	OTHER		
Town or City:	NEW YORK CITY		
Town or City Code:	01		
County Code:	61		
Region:	2		
PBS Number:	2-454540	CBS Number:	Not reported
SPDES Number:	Not reported	SWIS ID:	6101
Operator:	EDWARD WALLACE (718) 797-6901		
Emergency Contact:	BOBBIE ATHEY (212) 468-8451		
Total Tanks:	1		
Owner:	TRIBOROUGH BRIDGE & TUNNEL AUTHORITY 10 COLUMBUS CIRCLE, 18TH FLOOR NEW YORK, NY 10019 (212) 468-8450		
Owner Type:	Corporate/Commercial		
Owner Mark:	First Owner		
Owner Subtype:	50		
Mailing Address:	MTS BRIDGES AND TUNNELS ATTN: CHIEF HEALTH & SAFETY OFF 10 COLUMBUS CIRCLE 18TH FLOOR NEW YORK, NY 10019 (212) 468-8451		
Tank Status:	Closed - In Place		
Capacity (gals):	5000		
Tank Location:	UNDERGROUND		
Tank Id:	003	Install Date:	01/01/1950
Tank Type:	Steel/carbon steel	Product Stored:	NOS 1,2, OR 4 FUEL OIL
Tank Internal:	NONE	Pipe Internal:	NONE
Pipe Location:	Underground	Pipe Type:	STEEL/IRON
Tank External:	NONE/PAINTED/ASPHALT COATING		
Missing Data for Tank:	No Missing Data		
Pipe External:	NONE/PAINTED/ASPHALT COATING		
Second Containment:	NONE/DOUBLED-WALLED TANK		
Leak Detection:	NONE/NONE		
Overfill Prot:	Product Level Gauge	Dispenser:	Suction
Date Tested:	12/01/1992	Next Test Date:	Not reported
Date Closed:	03/01/1990	Test Method:	HORNER
Deleted:	False	Updated:	True
Dead Letter:	False	Owner Screen:	Minor data missing
FAMT:	Fiscal amount for registration fee is correct		
Total Capacity:	5000	Renewal Date:	Not reported
Tank Screen:	No data missing	Federal ID:	Not reported
Renew Flag:	Renwal has not been printed	Facility Screen:	No data missing
Certification Flag:	False	Certification Date:	07/21/2000
Old PBS Number:	Not reported	Expiration Date:	12/06/2003
Inspected Date:	Not reported	Inspector:	Not reported
Inspection Result:	Not reported		
Lat/long:	Not reported		
Facility Type:	OTHER		
Town or City:	NEW YORK CITY		
Town or City Code:	01		
County Code:	61		
Region:	2		

MAP FINDINGS

Map ID
 Direction
 Distance
 Distance (ft.)Site

EDR ID Number
 EPA ID Number

Database(s)

BROOKLYN BATTERY TUNNEL (Continued)

U001840232

PBS Number:	2-454540	CBS Number:	Not reported
SPDES Number:	Not reported	SWIS ID:	6101
Operator:	EDWARD WALLACE (718) 797-6901		
Emergency Contact:	BOBBIE ATHEY (212) 468-8451		
Total Tanks:	1		
Owner:	TRIBOROUGH BRIDGE & TUNNEL AUTHORITY 10 COLUMBUS CIRCLE, 18TH FLOOR NEW YORK, NY 10019 (212) 468-8450		
Owner Type:	Corporate/Commercial		
Owner Mark:	First Owner		
Owner Subtype:	50		
Mailing Address:	MTS BRIDGES AND TUNNELS ATTN: CHIEF HEALTH & SAFETY OFF 10 COLUMBUS CIRCLE 18TH FLOOR NEW YORK, NY 10019 (212) 468-8451		
Tank Status:	In Service		
Capacity (gals):	5000		
Tank Location:	UNDERGROUND		
Tank Id:	004	Install Date:	01/01/1950
Tank Type:	Steel/carbon steel	Product Stored:	NOS 1,2, OR 4 FUEL OIL
Tank Internal:	NONE	Pipe Internal:	NONE
Pipe Location:	Underground	Pipe Type:	STEEL/IRON
Tank External:	NONE/PAINTED/ASPHALT COATING		
Missing Data for Tank:	No Missing Data		
Pipe External:	NONE/PAINTED/ASPHALT COATING		
Second Containment:	NONE/EXCAVATION LINER		
Leak Detection:	NONE/NONE		
Overfill Prot:	Product Level Gauge	Dispenser:	Suction
Date Tested:	07/01/1993	Next Test Date:	07/01/1998
Date Closed:	Not reported	Test Method:	HORNER
Deleted:	False	Updated:	True
Dead Letter:	False	Owner Screen:	Minor data missing
FAMT:	Fiscal amount for registration fee is correct		
Total Capacity:	5000	Renewal Date:	Not reported
Tank Screen:	No data missing	Federal ID:	Not reported
Renew Flag:	Renwal has not been printed	Facility Screen:	No data missing
Certification Flag:	False	Certification Date:	07/21/2000
Old PBS Number:	Not reported	Expiration Date:	12/06/2003
Inspected Date:	Not reported	Inspector:	Not reported
Inspection Result:	Not reported		
Lat/long:	Not reported		
Facility Type:	OTHER		
Town or City:	NEW YORK CITY		
Town or City Code:	01		
County Code:	61		
Region:	2		
PBS Number:	2-454540	CBS Number:	Not reported
SPDES Number:	Not reported	SWIS ID:	6101
Operator:	EDWARD WALLACE (718) 797-6901		

MAP FINDINGS

Map ID
 Direction
 Distance
 Distance (ft.)Site

EDR ID Number
 EPA ID Number

Database(s)

BROOKLYN BATTERY TUNNEL (Continued)

U001840232

Emergency Contact:	BOBBIE ATHEY (212) 468-8451		
Total Tanks:	1		
Owner:	TRIBOROUGH BRIDGE & TUNNEL AUTHORITY 10 COLUMBUS CIRCLE, 18TH FLOOR NEW YORK, NY 10019 (212) 468-8450		
Owner Type:	Corporate/Commercial		
Owner Mark:	First Owner		
Owner Subtype:	50		
Mailing Address:	MTS BRIDGES AND TUNNELS ATTN: CHIEF HEALTH & SAFETY OFF 10 COLUMBUS CIRCLE 18TH FLOOR NEW YORK, NY 10019 (212) 468-8451		
Tank Status:	Closed - In Place		
Capacity (gals):	550		
Tank Location:	UNDERGROUND		
Tank Id:	005	Install Date:	12/01/1950
Tank Type:	Steel/carbon steel	Product Stored:	OTHER
Tank Internal:	NONE	Pipe Internal:	NONE
Pipe Location:	Underground	Pipe Type:	STEEL/IRON
Tank External:	NONE/PAINTED/ASPHALT COATING		
Missing Data for Tank:	No Missing Data		
Pipe External:	NONE/PAINTED/ASPHALT COATING		
Second Containment:	NONE/EXCAVATION LINER		
Leak Detection:	NONE/NONE		
Overfill Prot:	Product Level Gauge	Dispenser:	Suction
Date Tested:	Not reported	Next Test Date:	Not reported
Date Closed:	Not reported	Test Method:	Not reported
Deleted:	False	Updated:	True
Dead Letter:	False	Owner Screen:	Minor data missing
FAMT:	Fiscal amount for registration fee is correct		
Total Capacity:	5000	Renewal Date:	Not reported
Tank Screen:	No data missing	Federal ID:	Not reported
Renew Flag:	Renwal has not been printed	Facility Screen:	No data missing
Certification Flag:	False	Certification Date:	07/21/2000
Old PBS Number:	Not reported	Expiration Date:	12/06/2003
Inspected Date:	Not reported	Inspector:	Not reported
Inspection Result:	Not reported		
Lat/long:	Not reported		
Facility Type:	OTHER		
Town or City:	NEW YORK CITY		
Town or City Code:	01		
County Code:	61		
Region:	2		

This is the most recent NY PBS data for this site.

The NY PBS database contains 1 additional record for this site.
 Please click here or contact your EDR Account Executive for more information.

MAP FINDINGS

Map ID
 Direction
 Distance
 Distance (ft.)Site Database(s) EDR ID Number
 EPA ID Number

28 EAST COAST TANK LINING CORP. SWF/LF 1006533768
700 HICKS ST N/A
BROOKLYN, NY 11231

LF:
 Secondary Addr : Not reported Region Code : 2
 Phone Number : 7188557272 Owner Name : Not reported
 Owner Type : Not reported
 Owner Address : Not reported
 Not reported
 Not reported
 Owner Email : Not reported Owner Phone : Not reported
 Contact Name : WILLIAM WEIDMAN; SUPERVISOR
 Contact Address : Not reported
 Not reported
 Not reported
 Contact Email : Not reported Contact Phone : Not reported
 Activity Desc : Transfer station - regulated
 Activity Number : 24T70
 Active : No Accuracy Code : Not reported
 North Coordinate :Not reported East Coordinate : Not reported
 Regulatory Status Not reported
 Waste Type : Not reported
 Authorization # : 2-6102-00051 Authorization Date :Not reported
 Expiration Date : Not reported

29 CONOVER TRANSFER STATION SWF/LF S105841711
143-47 WALCOTT ST N/A
BROOKLYN, NY 11231

LF:
 Secondary Addr : Not reported Region Code : 2
 Phone Number : 7185964040 Owner Name : Not reported
 Owner Type : Not reported
 Owner Address : Not reported
 Not reported
 Not reported
 Owner Email : Not reported Owner Phone : Not reported
 Contact Name : CARL BIVONA; OWNER
 Contact Address : Not reported
 Not reported
 Not reported
 Contact Email : Not reported Contact Phone : Not reported
 Activity Desc : Transfer station - regulated
 Activity Number : 24T78
 Active : No Accuracy Code : Not reported
 North Coordinate :Not reported East Coordinate : Not reported
 Regulatory Status Not reported
 Waste Type : Not reported
 Authorization # : 2-6102-00008 Authorization Date :Not reported
 Expiration Date : Not reported

MAP FINDINGS

Map ID
 Direction
 Distance
 Distance (ft.)Site

EDR ID Number
 EPA ID Number

Database(s)

**30 DEL'S AUTO REPAIR
 70 2ND ST/NEW UTRECT AVE
 BROOKLYN, NY**

**LTANKS S103037408
 N/A**

LTANKS:

Spill Number:	9713407	Region of Spill:	2
Spill Date:	03/03/1998 16:00	Reported to Dept:	03/03/1998 19:41
ID:	Not reported	Date Call Received:	Not reported
Material Spilled 1 :	Not reported	Amount Spilled 1 :	Not reported
Region Close Dt :	Not reported		
Resource Affectd:	On Land		
Spill Cause:	Tank Test Failure		
Water Affected:	Not reported	Spill Source:	Other Commercial/Industrial
Facility Contact:	Not reported	Facility Tele:	Not reported
Investigator:	TOMASELLO	SWIS:	61
Caller Name:	Not reported	Caller Agency:	Not reported
Caller Phone:	Not reported	Caller Extension:	Not reported
Notifier Name:	Not reported	Notifier Agency:	Not reported
Notifier Phone:	Not reported	Notifier Extension:	Not reported
PBS :	Not reported		
Spiller Contact:	Not reported	Spiller Phone:	Not reported
Spiller:	DEL'S AUTO REPAIR		
Spiller Address:	70 2ND ST/NEW UTRECT AVE BROOKLYN		
Spill Class:	Known release that creates potential for fire or hazard. DEC Response. Willing Responsible Party. Corrective action taken.		
Spill Closed Dt:	Not Closed		
Spill Notifier:	Tank Tester	PBS Number:	Not reported
Cleanup Ceased:	Not reported		
Last Inspection:	Not reported		
Cleanup Meets Standard:	False		
Recommended Penalty:	Penalty Not Recommended		
Spiller Cleanup Date:	Not reported		
Enforcement Date:	Not reported		
Investigation Complete:	Not reported		
UST Involvement:	True		
Spill Record Last Update:	04/10/1998		
Is Updated:	False		
Corrective Action Plan Submitted:	Not reported		
True Date :	Not reported		
Date Spill Entered In Computer Data File:	03/03/1998		
Date Region Sent Summary to Central Office:	Not reported		
Tank Test:			
PBS Number:	Not reported		
Tank Number:	Not reported		
Test Method:	Horner EZ Check		
Capacity of Failed Tank:	550		
Leak Rate Failed Tank:	0.00		
Gross Leak Rate:	Not reported		
Material:			
Material Class Type:	1		
Quantity Spilled:	0		
Units:	Gallons		
Unknown Qty Spilled:	No		
Quantity Recovered:	0		
Unknown Qty Recovered:	True		
Material:	GASOLINE		
Class Type:	Petroleum		
Chem Abstract Service Number:	GASOLINE		

MAP FINDINGS

Map ID
 Direction
 Distance
 Distance (ft.)Site

EDR ID Number
 EPA ID Number

Database(s)

DEL'S AUTO REPAIR (Continued)

S103037408

Last Date: 09/29/1994
 Num Times Material Entry In File: 21329
 DEC Remarks: Not reported
 Spill Cause: called in by calco to test tank - failed. no obvious spillage.

31

**RED HOOK HOUSES
 420 COLUMBIA STREET
 BROOKLYN, NY**

**LTANKS S101658327
 N/A**

LTANKS:

Spill Number:	9502334	Region of Spill:	2
Spill Date:	05/24/1995 15:00	Reported to Dept:	05/24/1995 15:14
ID:	Not reported	Date Call Received:	Not reported
Material Spilled 1 :	Not reported	Amount Spilled 1 :	Not reported
Region Close Dt :	Not reported		
Resource Affectd:	Groundwater		
Spill Cause:	Tank Failure		
Water Affected:	GROUNDWATER	Spill Source:	Other Non Commercial/Industrial
Facility Contact:	Not reported	Facility Tele:	(212) 306-3142
Investigator:	SACCACIO	SWIS:	61
Caller Name:	Not reported	Caller Agency:	Not reported
Caller Phone:	Not reported	Caller Extension:	Not reported
Notifier Name:	Not reported	Notifier Agency:	Not reported
Notifier Phone:	Not reported	Notifier Extension:	Not reported
PBS :	Not reported		
Spiller Contact:	Not reported	Spiller Phone:	Not reported
Spiller:	NYC HOUSING AUTHORITY		
Spiller Address:	Not reported		
Spill Class:	Known release that creates potential for fire or hazard. DEC Response. Willing Responsible Party. Corrective action taken.		
Spill Closed Dt:	Not Closed		
Spill Notifier:	Other	PBS Number:	Not reported
Cleanup Ceased:	Not reported		
Last Inspection:	Not reported		
Cleanup Meets Standard:	False		
Recommended Penalty:	Penalty Not Recommended		
Spiller Cleanup Date:	Not reported		
Enforcement Date:	Not reported		
Investigation Complete:	Not reported		
UST Involvement:	False		
Spill Record Last Update:	Not reported		
Is Updated:	False		
Corrective Action Plan Submitted:	Not reported		
True Date :	Not reported		
Date Spill Entered In Computer Data File:	05/24/1995		
Date Region Sent Summary to Central Office:	Not reported		
Tank Test:			
PBS Number:	Not reported		
Tank Number:	Not reported		
Test Method:	Not reported		
Capacity of Failed Tank:	Not reported		
Leak Rate Failed Tank:	Not reported		
Gross Leak Rate:	Not reported		
Material:			
Material Class Type:	1		
Quantity Spilled:	-1		
Units:	Gallons		
Unknown Qty Spilled:	-1		
Quantity Recovered:	0		

MAP FINDINGS

Map ID
 Direction
 Distance
 Distance (ft.)Site

EDR ID Number
 EPA ID Number

Database(s)

RED HOOK HOUSES (Continued)

S101658327

Unknown Qty Recovered: False
 Material: #6 FUEL OIL
 Class Type: Petroleum
 Chem Abstract Service Number: #6 FUEL OIL
 Last Date: 07/28/1994
 Num Times Material Entry In File: 2190
 DEC Remarks: Not reported
 Spill Cause: DURING EXCAVATION FOR TANK REMOVAL, CONTAMINATED SOIL AND GROUNDWATER FO
 UND.

31

**RED HOOK WEST
 420 COLUMBIA STREET
 BROOKLYN, NY 11231**

**UST U002034225
 LTANKS N/A**

LTANKS:

Spill Number: 9011015	Region of Spill: 2
Spill Date: 01/16/1991 12:30	Reported to Dept: 01/16/1991 13:03
ID: Not reported	Date Call Received: Not reported
Material Spilled 1 : Not reported	Amount Spilled 1 : Not reported
Region Close Dt : Not reported	
Resource Affect: Groundwater	
Spill Cause: Tank Test Failure	
Water Affected: Not reported	Spill Source: Other Commercial/Industrial
Facility Contact: Not reported	Facility Tele: (212) 306-3142
Investigator: SACCACIO	SWIS: 61
Caller Name: Not reported	Caller Agency: Not reported
Caller Phone: Not reported	Caller Extension: Not reported
Notifier Name: Not reported	Notifier Agency: Not reported
Notifier Phone: Not reported	Notifier Extension: Not reported
PBS : Not reported	
Spiller Contact: Not reported	Spiller Phone: Not reported
Spiller: NYCHA	
Spiller Address: 250 BROADWAY NEW YORK, N.Y.	
Spill Class: Known release that creates potential for fire or hazard. DEC Response. Willing Responsible Party. Corrective action taken.	
Spill Closed Dt: Not Closed	
Spill Notifier: Tank Tester	PBS Number: 2-601877
Cleanup Ceased: Not reported	
Last Inspection: Not reported	
Cleanup Meets Standard: False	
Recommended Penalty: Penalty Not Recommended	
Spiller Cleanup Date: Not reported	
Enforcement Date: Not reported	
Investigation Complete: Not reported	
UST Involvement: False	
Spill Record Last Update: 07/01/1996	
Is Updated: False	
Corrective Action Plan Submitted: Not reported	
True Date : Not reported	
Date Spill Entered In Computer Data File: 01/29/1991	
Date Region Sent Summary to Central Office: Not reported	
Tank Test:	
PBS Number: Not reported	
Tank Number: 001	
Test Method: Not reported	
Capacity of Failed Tank: 0	
Leak Rate Failed Tank: 0.00	
Gross Leak Rate: Not reported	

MAP FINDINGS

Map ID
 Direction
 Distance
 Distance (ft.)Site

EDR ID Number
 EPA ID Number

Database(s)

RED HOOK WEST (Continued)

U002034225

Material:

Material Class Type: 1
 Quantity Spilled: -1
 Units: Pounds
 Unknown Qty Spilled: -1
 Quantity Recovered: 0
 Unknown Qty Recovered: False
 Material: #2 FUEL OIL
 Class Type: Petroleum
 Chem Abstract Service Number: #2 FUEL OIL
 Last Date: 12/07/1994
 Num Times Material Entry In File: 24464

DEC Remarks: Not reported

Spill Cause: 15K TANK FAILED HORNER EZY CHECK,VISUAL GROSS LEAK, LEAK IN FILL LINE,ST
 OPPED LEAK,WILL REPLACE LINE RETEST WITHIN 2) MONTHS.

Spill Number: 9200023
 Spill Date: 04/01/1992 12:40
 ID: Not reported
 Material Spilled 1 :Not reported
 Region Close Dt : Not reported
 Resource Affectd: On Land
 Spill Cause: Tank Test Failure
 Water Affected: Not reported
 Facility Contact: Not reported
 Investigator: SACCACIO
 Caller Name: Not reported
 Caller Phone: Not reported
 Notifier Name: Not reported
 Notifier Phone: Not reported
 PBS : Not reported
 Spiller Contact: Not reported
 Spiller: NYCHA
 Spiller Address: Not reported
 Spill Class: Known release with minimal potential for fire or hazard. DEC Response.
 Willing Responsible Party. Corrective action taken.
 Spill Closed Dt: Not Closed
 Spill Notifier: Tank Tester
 Cleanup Ceased: Not reported
 Last Inspection: Not reported
 Cleanup Meets Standard: False
 Recommended Penalty: Penalty Not Recommended
 Spiller Cleanup Date: Not reported
 Enforcement Date: Not reported
 Investigation Complete: Not reported
 UST Involvement: False
 Spill Record Last Update: 09/23/1994
 Is Updated: False
 Corrective Action Plan Submitted: Not reported
 True Date : Not reported
 Date Spill Entered In Computer Data File: 04/07/1992
 Date Region Sent Summary to Central Office: Not reported
 Tank Test:
 PBS Number: Not reported
 Tank Number: 001
 Test Method: Not reported
 Capacity of Failed Tank: 0

Region of Spill: 2
 Reported to Dept: 04/01/1992 12:54
 Date Call Received:Not reported
 Amount Spilled 1 : Not reported
 Spill Source: Other Non Commercial/Industrial
 Facility Tele: (212) 306-3142
 SWIS: 61
 Caller Agency: Not reported
 Caller Extension: Not reported
 Notifier Agency: Not reported
 Notifier Extension: Not reported
 Spiller Phone: Not reported
 PBS Number: 2-601677

MAP FINDINGS

Map ID
 Direction
 Distance
 Distance (ft.)Site

EDR ID Number
 EPA ID Number

Database(s)

RED HOOK WEST (Continued)

U002034225

Leak Rate Failed Tank:	0.00		
Gross Leak Rate:	Not reported		
Material:			
Material Class Type:	1		
Quantity Spilled:	0		
Units:	Not reported		
Unknown Qty Spilled:	No		
Quantity Recovered:	0		
Unknown Qty Recovered:	False		
Material:	#2 FUEL OIL		
Class Type:	Petroleum		
Chem Abstract Service Number:	#2 FUEL OIL		
Last Date:	12/07/1994		
Num Times Material Entry In File:	24464		
DEC Remarks:	Not reported		
Spill Cause:	NO ACTION YET DETERMINED.		
PBS UST:			
PBS Number:	2-601877	CBS Number:	Not reported
SPDES Number:	Not reported	SWIS ID:	6101
Operator:	LUIS PONCE (718) 707-5725		
Emergency Contact:	EMERGENCY SERVICE DEPT. (718) 289-3940		
Total Tanks:	1		
Owner:	NYC HOUSING AUTHORITY 23-02 49TH AVENUE LONG ISLAND CITY, NY 11101 (718) 707-5725		
Owner Type:	Local Government		
Owner Mark:	First Owner		
Owner Subtype:	51		
Mailing Address:	NYC HOUSING AUTHORITY ATTN: LUIS PONCE 23-02 49TH AVENUE LONG ISLAND CITY, NY 11101 (718) 707-5725		
Tank Status:	In Service		
Capacity (gals):	10000		
Tank Location:	UNDERGROUND		
Tank Id:	TK #1	Install Date:	05/01/1996
Tank Type:	Steel/carbon steel	Product Stored:	NOS 1,2, OR 4 FUEL OIL
Tank Internal:	Not reported	Pipe Internal:	Not reported
Pipe Location:	Underground	Pipe Type:	STEEL/IRON
Tank External:	FIBERGLASS		
Missing Data for Tank:	Minor Data Missing		
Pipe External:	SACRIFICIAL ANODE/JACKETED		
Second Containment:	NONE/DOUBLED-WALLED TANK		
Leak Detection:	NONE/INTERSTITIAL MONITORING		
Overfill Prot:	High Level Alarm	Dispenser:	Suction
Date Tested:	Not reported	Next Test Date:	Not reported
Date Closed:	Not reported	Test Method:	Not reported
Deleted:	False	Updated:	True
Dead Letter:	False	Owner Screen:	Minor data missing
FAMT:	Fiscal amount for registration fee is correct		
Total Capacity:	10000	Renewal Date:	Not reported
Tank Screen:	Minor data missing	Federal ID:	Not reported
Renew Flag:	Renwal has not been printed	Facility Screen:	No data missing

MAP FINDINGS

Map ID
 Direction
 Distance
 Distance (ft.)Site

EDR ID Number
 EPA ID Number

Database(s)

RED HOOK WEST (Continued)

U002034225

Certification Flag:	False	Certification Date:	10/13/2000
Old PBS Number:	Not reported	Expiration Date:	06/02/2004
Inspected Date:	Not reported	Inspector:	Not reported
Inspection Result:	Not reported		
Lat/long:	Not reported		
Facility Type:	APARTMENT BUILDING		
Town or City:	NEW YORK CITY		
Town or City Code:	01		
County Code:	61		
Region:	2		
PBS Number:	2-601877	CBS Number:	Not reported
SPDES Number:	Not reported	SWIS ID:	6101
Operator:	LUIS PONCE (718) 707-5725		
Emergency Contact:	EMERGENCY SERVICE DEPT. (718) 289-3940		
Total Tanks:	1		
Owner:	NYC HOUSING AUTHORITY 23-02 49TH AVENUE LONG ISLAND CITY, NY 11101 (718) 707-5725		
Owner Type:	Local Government		
Owner Mark:	First Owner		
Owner Subtype:	51		
Mailing Address:	NYC HOUSING AUTHORITY ATTN: LUIS PONCE 23-02 49TH AVENUE LONG ISLAND CITY, NY 11101 (718) 707-5725		
Tank Status:	Closed - In Place		
Capacity (gals):	16000		
Tank Location:	UNDERGROUND		
Tank Id:	001	Install Date:	04/01/1996
Tank Type:	Steel/carbon steel	Product Stored:	NOS 1,2, OR 4 FUEL OIL
Tank Internal:	NONE	Pipe Internal:	NONE
Pipe Location:	1	Pipe Type:	STEEL/IRON
Tank External:	NONE		
Missing Data for Tank:	Minor Data Missing	Dispenser:	Suction
Pipe External:	WRAPPED [PIPING]	Next Test Date:	Not reported
Second Containment:	NONE	Test Method:	Not reported
Leak Detection:	NONE	Updated:	True
Overfill Prot:	Product Level Gauge	Owner Screen:	Minor data missing
Date Tested:	Not reported	Renewal Date:	Not reported
Date Closed:	05/01/1996	Federal ID:	Not reported
Deleted:	False	Facility Screen:	No data missing
Dead Letter:	False	Certification Date:	10/13/2000
FAMT:	Fiscal amount for registration fee is correct	Expiration Date:	06/02/2004
Total Capacity:	10000	Inspector:	Not reported
Tank Screen:	Minor data missing		
Renewal Flag:	Renwal has not been printed		
Certification Flag:	False		
Old PBS Number:	Not reported		
Inspected Date:	Not reported		
Inspection Result:	Not reported		
Lat/long:	Not reported		
Facility Type:	APARTMENT BUILDING		

MAP FINDINGS

Map ID
 Direction
 Distance
 Distance (ft.)Site

EDR ID Number
 EPA ID Number

Database(s)

RED HOOK WEST (Continued)

U002034225

Town or City: NEW YORK CITY
 Town or City Code: 01
 County Code: 61
 Region: 2

32

**19 BERKELEY PL
 BROOKLYN, NY**

**LTANKS S105997672
 N/A**

LTANKS:

Spill Number: 0209601	Region of Spill: 2
Tank Number: Not reported	Tank Size : Not reported
Test Method: Not reported	Leak Rate: Not reported
Spill Date: 12/18/2002	Reported to Dept: Not reported
ID: 16566	Date Call Received:12/18/2002
Material Spilled 1 #4 FUEL OIL	Amount Spilled 1 : 20 Gal.
Region Close Dt : / /	
Resource Affectd: ON LAND	
Spill Cause: TANK OVERFILL	
Water Affected: Not reported	Spill Source: OTHER COMM/INDUSTRIAL

32

**AYALA RESIDENCE
 19 BERKELEY PL
 BROOKLYN, NY**

**LTANKS S105997669
 N/A**

LTANKS:

Spill Number: 0209599	Region of Spill: 2
Tank Number: Not reported	Tank Size : Not reported
Test Method: Not reported	Leak Rate: Not reported
Spill Date: 12/18/2002	Reported to Dept: Not reported
ID: 16563	Date Call Received:12/18/2002
Material Spilled 1 #2 FUEL OIL	Amount Spilled 1 : Unknown Gal.
Region Close Dt : 12/18/2002	
Resource Affectd: ON LAND	
Spill Cause: TANK OVERFILL	
Water Affected: Not reported	Spill Source: TANK TRUCK

32

**11 LINCOLN PLACE
 BROOKLYN, NY**

**LTANKS S105997531
 N/A**

LTANKS:

Spill Number: 0209206	Region of Spill: 2
Tank Number: Not reported	Tank Size : Not reported
Test Method: Not reported	Leak Rate: Not reported
Spill Date: 12/07/2002	Reported to Dept: Not reported
ID: 16053	Date Call Received:12/07/2002
Material Spilled 1 #2 FUEL OIL	Amount Spilled 1 : Unknown Gal.
Region Close Dt : / /	
Resource Affectd: ON LAND	
Spill Cause: TANK OVERFILL	
Water Affected: Not reported	Spill Source: PRIVATE DWELLING

MAP FINDINGS

Map ID
 Direction
 Distance
 Distance (ft.)Site

EDR ID Number
 EPA ID Number

Database(s)

33

149 LUQUER ST.
 149 LUQUER ST.
 BROOKLYN, NY

LTANKS

S102672387
 N/A

LTANKS:

Spill Number:	9313222	Region of Spill:	2
Spill Date:	02/07/1994 17:00	Reported to Dept:	02/08/1994 09:05
ID:	Not reported	Date Call Received:	Not reported
Material Spilled 1 :	Not reported	Amount Spilled 1 :	Not reported
Region Close Dt :	Not reported		
Resource Affectd:	On Land		
Spill Cause:	Tank Overfill		
Water Affected:	Not reported	Spill Source:	Tank Truck
Facility Contact:	Not reported	Facility Tele:	Not reported
Investigator:	CAMMISA	SWIS:	61
Caller Name:	Not reported	Caller Agency:	Not reported
Caller Phone:	Not reported	Caller Extension:	Not reported
Notifier Name:	Not reported	Notifier Agency:	Not reported
Notifier Phone:	Not reported	Notifier Extension:	Not reported
PBS :	Not reported		
Spiller Contact:	Not reported	Spiller Phone:	Not reported
Spiller:	UNK - PETRO		
Spiller Address:	Not reported		
Spill Class:	Known release with minimal potential for fire or hazard. DEC Response. Willing Responsible Party. Corrective action taken.		
Spill Closed Dt:	02/08/1994		
Spill Notifier:	Responsible Party	PBS Number:	Not reported
Cleanup Ceased:	02/08/1994		
Last Inspection:	Not reported		
Cleanup Meets Standard:	True		
Recommended Penalty:	Penalty Not Recommended		
Spiller Cleanup Date:	Not reported		
Enforcement Date:	Not reported		
Investigation Complete:	Not reported		
UST Involvement:	False		
Spill Record Last Update:	Not reported		
Is Updated:	False		
Corrective Action Plan Submitted:	Not reported		
True Date :	Not reported		
Date Spill Entered In Computer Data File:	02/08/1994		
Date Region Sent Summary to Central Office:	Not reported		
Tank Test:			
PBS Number:	Not reported		
Tank Number:	Not reported		
Test Method:	Not reported		
Capacity of Failed Tank:	Not reported		
Leak Rate Failed Tank:	Not reported		
Gross Leak Rate:	Not reported		
Material:			
Material Class Type:	1		
Quantity Spilled:	-3		
Units:	Gallons		
Unknown Qty Spilled:	-3		
Quantity Recovered:	0		
Unknown Qty Recovered:	False		
Material:	#2 FUEL OIL		
Class Type:	Petroleum		
Chem Abstract Service Number:	#2 FUEL OIL		
Last Date:	12/07/1994		

MAP FINDINGS

Map ID
 Direction
 Distance
 Distance (ft.)Site

EDR ID Number
 EPA ID Number

Database(s)

149 LUQUER ST. (Continued)

S102672387

Num Times Material Entry In File: 24464
 DEC Remarks: Not reported
 Spill Cause: CAME OUT FOLL - VENT CONTAINED ON PAVEMENT - PETRO TO CLEAN UP TODAY.

34

**MANHOLE 5567
 16TH ST /3RD AVE
 BROOKLYN, NY**

**NY Spills S104788366
 N/A**

SPILLS:

Spill Number:	0008865	Region of Spill:	2
Spill Date:	10/31/2000 09:10	Reported to Dept:	10/31/2000 09:42
ID:	Not reported		
Date Call Received:	Not reported		
Region Close Date :	Not reported		
Material Spilled 1 :	Not reported	Amount Spilled 1 :	Not reported
Spill Cause:	Unknown	Resource Affected:	On Land
Water Affected:	Not reported	Spill Source:	Unknown
Facility Contact:	CALLER	Facility Tele:	(000) 000-0000
Investigator:	OKWUOHA	SWIS:	61
Caller Name:	Not reported	Caller Agency:	Not reported
Caller Phone:	Not reported	Caller Extension:	Not reported
Notifier Name:	Not reported	Notifier Agency:	Not reported
Notifier Phone:	Not reported	Notifier Extension:	Not reported
PBS :	Not reported		
Spiller Contact:	UNK	Spiller Phone:	Not reported
Spiller:	UNK		
Spiller Address:	UNK		
	UNK, NY		
Spill Class:	Known release with minimal potential for fire or hazard. DEC Response. Willing Responsible Party. Corrective action taken.		
Spill Closed Dt:	12/17/2001		
Spill Notifier:	Affected Persons	PBS Number:	Not reported
Cleanup Ceased:	Not reported		
Last Inspection:	Not reported		
Cleanup Meets Standard:	False		
Recommended Penalty:	Penalty Not Recommended		
Spiller Cleanup Date:	Not reported		
Enforcement Date:	Not reported		
Investigation Complete:	Not reported		
UST Involvement:	False		
Spill Record Last Update:	12/17/2001		
Is Updated:	False		
Corrective Action Plan Submitted:	Not reported		
Date Spill Entered In Computer Data File:	10/31/2000		
Date Region Sent Summary to Central Office:	Not reported		
True Date :	Not reported		
Tank Test:			
PBS Number:	Not reported		
Tank Number:	Not reported		
Test Method:	Not reported		
Capacity of Failed Tank:	Not reported		
Leak Rate Failed Tank:	Not reported		
Gross Leak Rate:	Not reported		
Material:			
Material Class Type:	1		
Quantity Spilled:	1		
Units:	Gallons		
Unknown Qty Spilled:	Yes		
Quantity Recovered:	0		

MAP FINDINGS

Map ID
 Direction
 Distance
 Distance (ft.)Site

EDR ID Number

Database(s) EPA ID Number

MANHOLE 5567 (Continued)

S104788366

Unknown Qty Recovered: False
 Material: UNKNOWN PETROLEUM
 Class Type: Petroleum
 Chem Abstract Service Number: UNKNOWN PETROLEUM
 Last Date: 09/29/1994
 Num Times Material Entry In File: 16414

Remark: CALLER REPORTING A SPILL FROM UNK SOURCE CONED 134173 SAMPLES TAKEN CLEAN UP PENDING RESULTS NO SEWERS OR WATERWAYS EFFECTED

DEC Remarks: Con Ed e2mis 134173 Notes: 10-31-00 0910hrs 1qt unknown oil on 20gal water in manhole 5567. There are two lead joints in hole. 1805hrs LSN 00-10404 <1ppm PCB 11-14-00 2200hrs Cleanup completed at this time. No sump. 11-15-01 Cleanupp was completed by double washing structure with slix. Liquids removed by tanker, solids by vactor. No leaking company equipment.

This is the most recent NY SPILLS record for this site.

The NY SPILLS database may contain additional details for this site.
 Please click here or contact your EDR Account Executive for more information.

**34 DENTS OUT LTD
 578 3RD AVE
 BROOKLYN, NY 11215**

**RCRIS-SQG 1000420690
 FINDS NYD981489818**

RCRIS:
 Owner: MICHAEL PLANTZ
 (212) 555-1212
 EPA ID: NYD981489818
 Contact: Not reported
 Classification: Small Quantity Generator
 TSD Activities: Not reported
 Violation Status: No violations found

NY MANIFEST
 Additional detail is available in NY MANIFEST. Please contact your EDR Account Executive for more information.

FINDS:
 Other Pertinent Environmental Activity Identified at Site:
 Resource Conservation and Recovery Act Information system (RCRAINFO)

**34 HAMILTON AVENUE INCINERATOR
 555 HAMILTON AVE
 BROOKLYN, NY 11232**

**CERCLIS 1000254641
 FINDS NYD980768733**

CERCLIS Classification Data:
 Site Incident Category: Not reported Federal Facility: Not a Federal Facility
 Non NPL Status: AC
 Ownership Status: Other NPL Status: Not on the NPL
 Site Description: Decision form needs to be finalized.

CERCLIS Assessment History:
 Assessment: DISCOVERY Completed: 09/01/1983
 Assessment: PRELIMINARY ASSESSMENT Completed: 10/01/1983
 Assessment: SITE INSPECTION Completed: 10/01/1983

CERCLIS Site Status:
 High
 CERCLIS Alias Name(s):
 HAMILTON AVE. PIERS 19TH & 18TH ST.

MAP FINDINGS

Map ID
 Direction
 Distance
 Distance (ft.)Site

EDR ID Number
 EPA ID Number

Database(s)

HAMILTON AVENUE INCINERATOR (Continued)

1000254641

FINDS:

Other Pertinent Environmental Activity Identified at Site:
 Comprehensive Environmental Response, Compensation and Liability Information System (CERCLIS)
 Integrated Compliance Information System (ICIS)

34

**GOWANUS CANAL
 500 HAMILTON AVE
 BROOKLYN, NY**

**NY Spills S102962015
 N/A**

SPILLS:

Spill Number:	9711063	Region of Spill:	2
Spill Date:	01/02/1998 13:49	Reported to Dept:	01/02/1998 13:49
ID:	Not reported		
Date Call Received:	Not reported		
Region Close Date :	Not reported		
Material Spilled 1 :	Not reported	Amount Spilled 1 :	Not reported
Spill Cause:	Unknown	Resource Affected:	Surface Water
Water Affected:	GOWANUS CANAL	Spill Source:	Unknown
Facility Contact:	CALLER\	Facility Tele:	Not reported
Investigator:	MULQUEEN	SWIS:	61
Caller Name:	Not reported	Caller Agency:	Not reported
Caller Phone:	Not reported	Caller Extension:	Not reported
Notifier Name:	Not reported	Notifier Agency:	Not reported
Notifier Phone:	Not reported	Notifier Extension:	Not reported
PBS :	Not reported		
Spiller Contact:	Not reported	Spiller Phone:	(917) 769-0483
Spiller:	UNKNOWN		
Spiller Address:	Not reported		
Spill Class:	Known release with minimal potential for fire or hazard. DEC Response. Willing Responsible Party. Corrective action taken.		
Spill Closed Dt:	12/02/1997		
Spill Notifier:	Fire Department	PBS Number:	Not reported
Cleanup Ceased:	Not reported		
Last Inspection:	Not reported		
Cleanup Meets Standard:	False		
Recommended Penalty:	Penalty Not Recommended		
Spiller Cleanup Date:	Not reported		
Enforcement Date:	Not reported		
Investigation Complete:	Not reported		
UST Involvement:	False		
Spill Record Last Update:	01/16/1998		
Is Updated:	False		
Corrective Action Plan Submitted:	Not reported		
Date Spill Entered In Computer Data File:	01/02/1998		
Date Region Sent Summary to Central Office:	Not reported		
True Date :	Not reported		
Tank Test:			
PBS Number:	Not reported		
Tank Number:	Not reported		
Test Method:	Not reported		
Capacity of Failed Tank:	Not reported		
Leak Rate Failed Tank:	Not reported		
Gross Leak Rate:	Not reported		
Material:			
Material Class Type:	1		
Quantity Spilled:	200		
Units:	Gallons		
Unknown Qty Spilled:	200		

MAP FINDINGS

Map ID
 Direction
 Distance
 Distance (ft.)Site

EDR ID Number
 EPA ID Number

Database(s)

GOWANUS CANAL (Continued)

S102962015

Quantity Recovered: 0
 Unknown Qty Recovered: False
 Material: OTHER PETROLEUM
 Class Type: Petroleum
 Chem Abstract Service Number: OTHER PETROLEUM
 Last Date: 09/29/1994
 Num Times Material Entry In File: 996
 Remarks: unk petrol. on ground flowing to waterway. req call back a.s.a.p.
 DEC Remarks: REF TO SPILL 97-11037

34

**TRANSFER STATION
 500 HAMILTON AVE
 BROOKLYN, NY**

**NY Spills S102962012
 N/A**

SPILLS:

Spill Number: 9711052
 Spill Date: 01/02/1998 11:30
 ID: Not reported
 Date Call Received: Not reported
 Region Close Date : Not reported
 Material Spilled 1 :Not reported
 Spill Cause: Unknown
 Water Affected: Not reported
 Facility Contact: VINCE MACDOUNNAH
 Investigator: MULQUEEN
 Caller Name: Not reported
 Caller Phone: Not reported
 Notifier Name: Not reported
 Notifier Phone: Not reported
 PBS : Not reported
 Spiller Contact: Not reported
 Spiller: Not reported
 Spiller Address: Not reported
 Spill Class: Known release with minimal potential for fire or hazard. DEC Response.
 Willing Responsible Party. Corrective action taken.
 Spill Closed Dt: Not Closed
 Spill Notifier: Affected Persons
 Cleanup Ceased: Not reported
 Last Inspection: Not reported
 Cleanup Meets Standard: False
 Recommended Penalty: Penalty Not Recommended
 Spiller Cleanup Date: Not reported
 Enforcement Date: Not reported
 Investigation Complete: Not reported
 UST Involvement: False
 Spill Record Last Update: 01/16/1998
 Is Updated: False
 Corrective Action Plan Submitted: Not reported
 Date Spill Entered In Computer Data File: 01/02/1998
 Date Region Sent Summary to Central Office: Not reported
 True Date : Not reported
 Tank Test:
 PBS Number: Not reported
 Tank Number: Not reported
 Test Method: Not reported
 Capacity of Failed Tank: Not reported
 Leak Rate Failed Tank: Not reported
 Gross Leak Rate: Not reported
 Material:

Region of Spill: 2
 Reported to Dept: 01/02/1998 11:56
 Amount Spilled 1 : Not reported
 Resource Affected: On Land
 Spill Source: Other Commercial/Industrial
 Facility Tele: Not reported
 SWIS: 61
 Caller Agency: Not reported
 Caller Extension: Not reported
 Notifier Agency: Not reported
 Notifier Extension: Not reported
 Spiller Phone: (718) 965-1990
 PBS Number: Not reported

MAP FINDINGS

Map ID
 Direction
 Distance
 Distance (ft.)Site

EDR ID Number
 EPA ID Number

Database(s)

TRANSFER STATION (Continued)

S102962012

Material Class Type: 4
 Quantity Spilled: 0
 Units: Gallons
 Unknown Qty Spilled: No
 Quantity Recovered: 0
 Unknown Qty Recovered: False
 Material: UNKNOWN MATERIAL
 Class Type: Unknown
 Chem Abstract Service Number: UNKNOWN MATERIAL
 Last Date: 11/09/1994
 Num Times Material Entry In File: 9140
 Remark: red liquid possibly transformer oil on premises of transfer station ori
 gin unknown-contained by sanitation co booms.
 DEC Remarks: COAST GUARD ON SCENE. ABOUT 200 GALLONS IN WATER

**34 NYCDOT HAMILTON AVE ASPHALT PLANT
 488 HAMILTON AVE
 BROOKLYN, NY 11232**

**RCRIS-SQG 1001233058
 FINDS NYR000061127**

RCRIS:

Owner: CITY OF NEW YORK DEPT OF TRANSPORTATION
 (212) 442-8715
 EPA ID: NYR000061127
 Contact: ROBERT MURPHY
 (212) 442-8715

Classification: Small Quantity Generator
 TSD Activities: Not reported

Violation Status: No violations found

NY MANIFEST

Additional detail is available in NY MANIFEST. Please contact your EDR Account Executive for more information.

FINDS:

Other Pertinent Environmental Activity Identified at Site:
 Resource Conservation and Recovery Act Information system (RCRAINFO)

**34 NYSDOT
 HAMILTON AVE & 16TH ST W WING
 BROOKLYN, NY 11232**

**RCRIS-SQG 1001080002
 FINDS NYR000017095**

RCRIS:

Owner: NYSDOT
 (718) 768-6880
 EPA ID: NYR000017095
 Contact: SURIEL ZAYAS
 (718) 768-6880

Classification: Small Quantity Generator
 TSD Activities: Not reported

MAP FINDINGS

Map ID		EDR ID Number
Direction		
Distance		
Distance (ft.)Site		Database(s) EPA ID Number

NYSDOT (Continued)

1001080002

Violation Status: Violations exist

Regulation Violated:	Not reported
Area of Violation:	GENERATOR-ANNUAL REPORTING REQUIREMENTS
Date Violation Determined:	08/26/1997
Actual Date Achieved Compliance:	09/08/1997
Enforcement Action:	WRITTEN INFORMAL
Enforcement Action Date:	08/26/1997
Penalty Type:	Not reported

There are 1 violation record(s) reported at this site:

<u>Evaluation</u>	<u>Area of Violation</u>	<u>Date of Compliance</u>
Non-Financial Record Review	GENERATOR-ANNUAL REPORTING REQUIREMENTS	19970908

NY MANIFEST

Additional detail is available in NY MANIFEST. Please contact your EDR Account Executive for more information.

FINDS:

Other Pertinent Environmental Activity Identified at Site:
Resource Conservation and Recovery Act Information system (RCRAINFO)

34

**NYSDOT
HAMILTON AVE & 16TH ST E WING
BROOKLYN, NY 11232**

**FINDS 1001080001
RCRIS-LQG NYR000017087**

RCRIS:

Owner: NYSDOT
(718) 768-6880

EPA ID: NYR000017087

Contact: SURIEL ZAYAS
(718) 768-6880

Classification: Large Quantity Generator
TSDF Activities: Not reported

Violation Status: No violations found

NY MANIFEST

Additional detail is available in NY MANIFEST. Please contact your EDR Account Executive for more information.

FINDS:

Other Pertinent Environmental Activity Identified at Site:
Biennial Reporting System (BRS)
Resource Conservation and Recovery Act Information system (RCRAINFO)

34

**M C FLOOR CRAFTERS INC
52 15TH STREET
BROOKLYN, NY 11215**

**UST U000416531
N/A**

PBS UST:

PBS Number:	2-064815	CBS Number:	Not reported
SPDES Number:	Not reported	SWIS ID:	6101
Operator:	M C FLOOR CRAFTERS INC (718) 965-4500		
Emergency Contact:	STANLEY B COHEN (718) 934-2393		
Total Tanks:	0		
Owner:	M C FLOOR CRAFTERS INC 52 15TH STREET		

MAP FINDINGS

Map ID
 Direction
 Distance
 Distance (ft.)Site

EDR ID Number
 EPA ID Number

Database(s)

M C FLOOR CRAFTERS INC (Continued)

U000416531

	BROOKLYN, NY 11215 (718) 934-2393		
Owner Type:	Corporate/Commercial		
Owner Mark:	First Owner		
Owner Subtype:	Not reported		
Mailing Address:	M C FLOOR CRAFTERS INC ATTN: STANLEY B. COHEN 52 15TH STREET BROOKLYN, NY 11215 (718) 965-4500		
Tank Status:	Closed - In Place		
Capacity (gals):	4000		
Tank Location:	UNDERGROUND		
Tank Id:	001	Install Date:	09/01/1972
Tank Type:	Steel/carbon steel	Product Stored:	UNLEADED GASOLINE
Tank Internal:	NONE	Pipe Internal:	NONE
Pipe Location:	Underground	Pipe Type:	STEEL/IRON
Tank External:	PAINTED/ASPHALT COATING		
Missing Data for Tank:	No Missing Data		
Pipe External:	IMPRESSED CURRENT		
Second Containment:	NONE		
Leak Detection:	NONE		
Overfill Prot:	Product Level Gauge	Dispenser:	Submersible
Date Tested:	01/01/1998	Next Test Date:	Not reported
Date Closed:	12/01/1998	Test Method:	HORNER
Deleted:	False	Updated:	True
Dead Letter:	False	Owner Screen:	No data missing
FAMT:	Fiscal amount for registration fee is correct		
Total Capacity:	0	Renewal Date:	Not reported
Tank Screen:	0	Federal ID:	Not reported
Renew Flag:	Renwal has not been printed	Facility Screen:	Minor data missing
Certification Flag:	False	Certification Date:	02/19/1998
Old PBS Number:	Not reported	Expiration Date:	01/14/2002
Inspected Date:	Not reported	Inspector:	Not reported
Inspection Result:	Not reported		
Lat/long:	Not reported		
Facility Type:	Not reported		
Town or City:	NEW YORK CITY		
Town or City Code:	01		
County Code:	61		
Region:	2		

34

**49-10 REALTY
 49-10 15TH AVE
 BROOKLYN, NY**

**LTANKS S103940850
 N/A**

LTANKS:

Spill Number:	9900487	Region of Spill:	2
Spill Date:	04/14/1999 08:10	Reported to Dept:	04/14/1999 08:20
ID:	Not reported	Date Call Received:	Not reported
Material Spilled 1 :	Not reported	Amount Spilled 1 :	Not reported
Region Close Dt :	Not reported		
Resource Affectd:	In Sewer		
Spill Cause:	Tank Overfill		
Water Affected:	Not reported	Spill Source:	Commercial Vehicle
Facility Contact:	RICHARD SILLER	Facility Tele:	(732) 750-6537
Investigator:	TOMASELLO	SWIS:	61
Caller Name:	Not reported	Caller Agency:	Not reported
Caller Phone:	Not reported	Caller Extension:	Not reported

MAP FINDINGS

Map ID
 Direction
 Distance
 Distance (ft.)Site

EDR ID Number
 EPA ID Number

Database(s)

49-10 REALTY (Continued)

S103940850

Notifier Name:	Not reported	Notifier Agency:	Not reported
Notifier Phone:	Not reported	Notifier Extension:	Not reported
PBS :	Not reported		
Spiller Contact:	OMAR	Spiller Phone:	(718) 851-5321
Spiller:	AMERADA HESS CORP		
Spiller Address:	1 HESS PLAZA WOODBRIDGE, NJ 07095		
Spill Class:	Known release that creates potential for fire or hazard. DEC Response. Willing Responsible Party. Corrective action taken.		
Spill Closed Dt:	Not Closed		
Spill Notifier:	Responsible Party	PBS Number:	Not reported
Cleanup Ceased:	Not reported		
Last Inspection:	Not reported		
Cleanup Meets Standard:	False		
Recommended Penalty:	Penalty Not Recommended		
Spiller Cleanup Date:	Not reported		
Enforcement Date:	Not reported		
Investigation Complete:	Not reported		
UST Involvement:	False		
Spill Record Last Update:	04/23/1999		
Is Updated:	False		
Corrective Action Plan Submitted:	Not reported		
True Date :	Not reported		
Date Spill Entered In Computer Data File:	04/14/1999		
Date Region Sent Summary to Central Office:	Not reported		
Tank Test:			
PBS Number:	Not reported		
Tank Number:	Not reported		
Test Method:	Not reported		
Capacity of Failed Tank:	Not reported		
Leak Rate Failed Tank:	Not reported		
Gross Leak Rate:	Not reported		
Material:			
Material Class Type:	1		
Quantity Spilled:	25		
Units:	Gallons		
Unknown Qty Spilled:	25		
Quantity Recovered:	0		
Unknown Qty Recovered:	False		
Material:	#6 FUEL OIL		
Class Type:	Petroleum		
Chem Abstract Service Number:	#6 FUEL OIL		
Last Date:	07/28/1994		
Num Times Material Entry In File:	2190		
DEC Remarks:	Not reported		
Spill Cause:	CALLER STATES DRIVER OVERFILLED TANK AND OIL SPILL ONTO GROUND AND INTO SEWER. CLEAN UP COMPANY WITH A VAC TRUCK WILL BE RESPONDING TO CLEAN OUT SEWER.		

MAP FINDINGS

Map ID
 Direction
 Distance
 Distance (ft.)Site
 Database(s)
 EPA ID Number

34 DENTS OUT AUTO BODY LTD **RCRIS-SQG 1000552443**
47 15TH ST **FINDS NYD986948420**
BROOKLYN, NY 11215

RCRIS:
 Owner: MICHAEL PLANTZ
 (212) 555-1212
 EPA ID: NYD986948420
 Contact: Not reported
 Classification: Small Quantity Generator
 TSDF Activities: Not reported
 Violation Status: No violations found

NY MANIFEST
 Additional detail is available in NY MANIFEST. Please contact your EDR Account Executive for more information.

FINDS:
 Other Pertinent Environmental Activity Identified at Site:
 Resource Conservation and Recovery Act Information system (RCRAINFO)

34 15TH STREET AUTO BODY INC **RCRIS-SQG 1000446356**
28 15TH ST **FINDS NYD986908390**
BROOKLYN, NY 11215

RCRIS:
 Owner: JOE AMATO
 (212) 555-1212
 EPA ID: NYD986908390
 Contact: JOE AMATO
 (718) 499-5800
 Classification: Small Quantity Generator
 TSDF Activities: Not reported
 Violation Status: No violations found

NY MANIFEST
 Additional detail is available in NY MANIFEST. Please contact your EDR Account Executive for more information.

FINDS:
 Other Pertinent Environmental Activity Identified at Site:
 Resource Conservation and Recovery Act Information system (RCRAINFO)

34 15TH STREET AND **NY Spills S106011572**
2ND AVE / 15TH ST **N/A**
BROOKLYN, NY

SPILLS:
 Spill Number: 0211496
 Tank Number: Not reported
 Test Method: Not reported
 Spill Date: 02/19/2003
 ID: 19069
 Date Call Received: 02/19/2003
 Region Close Date : 02/24/2003
 Material Spilled 1 :UNKNOWN MATERIAL
 Spill Cause: ON LAND
 Water Affected: Not reported
 Region of Spill: 2
 Tank Size : Not reported
 Leak Rate: Not reported
 Reported to Dept: Not reported
 Amount Spilled 1 : 1 Gal.
 Resource Affected: ON LAND
 Spill Source: UNKNOWN

MAP FINDINGS

Map ID			EDR ID Number
Direction			
Distance			
Distance (ft.)	Site	Database(s)	EPA ID Number

15TH STREET AND (Continued)

S106011572

34	23 15TH STREET 23 15TH STREET BROOKLYN, NY	NY Spills	S106011160 N/A
-----------	---	------------------	---------------------------------

SPILLS:

Spill Number: 0210999 Tank Number: Not reported Test Method: Not reported Spill Date: 02/03/2003 ID: 18438 Date Call Received: 02/03/2003 Region Close Date : / / Material Spilled 1 :TAR Spill Cause: ON LAND Water Affected: Not reported	Region of Spill: 2 Tank Size : Not reported Leak Rate: Not reported Reported to Dept: Not reported Amount Spilled 1 : 0 Gal. Resource Affected: ON LAND Spill Source: OTHER COMM/INDUSTRIAL
--	---

34	PUBLIC UTILITIES MAINTENANCE INC 93 14TH ST BROOKLYN, NY 11215	RCRIS-LQG	1006931249 NYR000117267
-----------	---	------------------	--

RCRIS:

Owner: BROOKLYN 13TH STREET HOLDING CORP
(212) 555-1212

EPA ID: NYR000117267

Contact: EMMANUEL BORTOLIS
(718) 457-4540

Classification: Large Quantity Generator
TSDF Activities: Not reported

Violation Status: No violations found

34	NYSDOT HAMILTON AVE & 15TH ST BROOKLYN, NY 11215	RCRIS-SQG FINDS	1000871547 NY0000068171
-----------	---	----------------------------------	--

RCRIS:

Owner: NYSDOT
(718) 492-9610

EPA ID: NY0000068171

Contact: SURIEL ZAYAS
(718) 992-9610

Classification: Small Quantity Generator
TSDF Activities: Not reported

Violation Status: No violations found

NY MANIFEST

Additional detail is available in NY MANIFEST. Please contact your EDR Account Executive for more information.

MAP FINDINGS

Map ID
 Direction
 Distance
 Distance (ft.)Site

EDR ID Number
 EPA ID Number

Database(s)

NYSDOT (Continued)

1000871547

FINDS:

Other Pertinent Environmental Activity Identified at Site:
 Resource Conservation and Recovery Act Information system (RCRAINFO)

34

**B AND R AUTO PARTS, INC.
 479-493 HAMILTON AVENUE
 BROOKLYN, NY**

**NY Spills S102663675
 N/A**

SPILLS:

Spill Number:	9707491	Region of Spill:	2
Spill Date:	09/24/1997 16:30	Reported to Dept:	09/25/1997 08:48
ID:	Not reported		
Date Call Received:	Not reported		
Region Close Date :	Not reported		
Material Spilled 1 :	Not reported	Amount Spilled 1 :	Not reported
Spill Cause:	Housekeeping	Resource Affected:	On Land
Water Affected:	Not reported	Spill Source:	Other Commercial/Industrial
Facility Contact:	ROBERT	Facility Tele:	(718) 768-6100
Investigator:	O'DOWD	SWIS:	61
Caller Name:	Not reported	Caller Agency:	Not reported
Caller Phone:	Not reported	Caller Extension:	Not reported
Notifier Name:	Not reported	Notifier Agency:	Not reported
Notifier Phone:	Not reported	Notifier Extension:	Not reported
PBS :	Not reported		
Spiller Contact:	ROBERT	Spiller Phone:	(718) 768-6100
Spiller:	B AND R AUTO PARTS, INC.		
Spiller Address:	479-493 HAMILTON AVENUE BROOKLYN, NY 11232		
Spill Class:	Known release with minimal potential for fire or hazard. DEC Response. Willing Responsible Party. Corrective action taken.		
Spill Closed Dt:	06/17/1998		
Spill Notifier:	Local Agency	PBS Number:	Not reported
Cleanup Ceased:	Not reported		
Last Inspection:	Not reported		
Cleanup Meets Standard:	False		
Recommended Penalty:	Penalty Not Recommended		
Spiller Cleanup Date:	Not reported		
Enforcement Date:	Not reported		
Investigation Complete:	Not reported		
UST Involvement:	False		
Spill Record Last Update:	06/17/1998		
Is Updated:	False		
Corrective Action Plan Submitted:	Not reported		
Date Spill Entered In Computer Data File:	09/25/1997		
Date Region Sent Summary to Central Office:	Not reported		
True Date :	Not reported		
Tank Test:			
PBS Number:	Not reported		
Tank Number:	Not reported		
Test Method:	Not reported		
Capacity of Failed Tank:	Not reported		
Leak Rate Failed Tank:	Not reported		
Gross Leak Rate:	Not reported		
Material:			
Material Class Type:	1		
Quantity Spilled:	0		
Units:	Gallons		
Unknown Qty Spilled:	No		

MAP FINDINGS

Map ID
 Direction
 Distance
 Distance (ft.)Site

EDR ID Number
 EPA ID Number

Database(s)

B AND R AUTO PARTS, INC. (Continued)

S102663675

Quantity Recovered: 0
 Unknown Qty Recovered: True
 Material: AUTO WASTE FLUIDS
 Class Type: Petroleum
 Chem Abstract Service Number: AUTO WASTE FLUIDS
 Last Date: 09/28/1994
 Num Times Material Entry In File: 82
 Material Class Type: 1
 Quantity Spilled: 0
 Units: Gallons
 Unknown Qty Spilled: No
 Quantity Recovered: 0
 Unknown Qty Recovered: True
 Material: WASTE OIL
 Class Type: Petroleum
 Chem Abstract Service Number: WASTE OIL
 Last Date: 09/27/1994
 Num Times Material Entry In File: 9509
 Material Class Type: 3
 Quantity Spilled: 0
 Units: Gallons
 Unknown Qty Spilled: No
 Quantity Recovered: 0
 Unknown Qty Recovered: True
 Material: ANTIFREEZE
 Class Type: Non Pet/Non Haz
 Chem Abstract Service Number: ANTIFREEZE
 Last Date: Not reported
 Num Times Material Entry In File: 0

Remark: BUSINESS DISMANTLES VEHICLES. CALLER PERFORMED A VISUAL INSPECTION OF THE SITE AND DISCOVERED SIGNIFICANT CONTAMINATION OF THE SITE. NYC DEP IS ATTEMPTING TO HAVE SPILLER INSTALL OIL/WATER SEPERATORS, BUT IT MAY NOT BE ENOUGH. FURTHER ACTION TO FOOLLOW.
 DEC Remarks: SEE K.O DOWD FILE.

34

**ROAWAY
 77 14TH STREET
 BROOKLYN, NY**

**NY Spills S105058642
 N/A**

SPILLS:

Spill Number: 0103589
 Spill Date: 07/01/2001 09:29
 ID: Not reported
 Date Call Received: Not reported
 Region Close Date : Not reported
 Material Spilled 1 :Not reported
 Spill Cause: Unknown
 Water Affected: Not reported
 Facility Contact: Not reported
 Investigator: SANGESLAND
 Caller Name: Not reported
 Caller Phone: Not reported
 Notifier Name: Not reported
 Notifier Phone: Not reported
 PBS : Not reported
 Spiller Contact: UNK
 Spiller: UNK
 Spiller Address: UNK
 UNK

Region of Spill: 2
 Reported to Dept: 07/03/2001 09:29

Amount Spilled 1 : Not reported
 Resource Affected: On Land
 Spill Source: Other Non Commercial/Industrial
 Facility Tele: (000) 000-0000
 SWIS: 61
 Caller Agency: Not reported
 Caller Extension: Not reported
 Notifier Agency: Not reported
 Notifier Extension: Not reported
 Spiller Phone: (917) 415-1127

MAP FINDINGS

Map ID
 Direction
 Distance
 Distance (ft.)Site

EDR ID Number
 EPA ID Number

Database(s)

ROAWAY (Continued)

S105058642

Spill Class: Known release with minimal potential for fire or hazard. DEC Response.
 Willing Responsible Party. Corrective action taken.

Spill Closed Dt: Not Closed

Spill Notifier: Federal Government PBS Number: Not reported

Cleanup Ceased: Not reported

Last Inspection: Not reported

Cleanup Meets Standard: False

Recommended Penalty: Penalty Not Recommended

Spiller Cleanup Date: Not reported

Enforcement Date: Not reported

Investigation Complete: Not reported

UST Involvement: False

Spill Record Last Update: 07/03/2001

Is Updated: False

Corrective Action Plan Submitted: Not reported

Date Spill Entered In Computer Data File: 07/03/2001

Date Region Sent Summary to Central Office: Not reported

True Date: Not reported

Tank Test:

 PBS Number: Not reported

 Tank Number: Not reported

 Test Method: Not reported

 Capacity of Failed Tank: Not reported

 Leak Rate Failed Tank: Not reported

 Gross Leak Rate: Not reported

Material:

 Material Class Type: 4

 Quantity Spilled: 0

 Units: Gallons

 Unknown Qty Spilled: No

 Quantity Recovered: 0

 Unknown Qty Recovered: False

 Material: UNKNOWN MATERIAL

 Class Type: Unknown

 Chem Abstract Service Number: UNKNOWN MATERIAL

 Last Date: 11/09/1994

 Num Times Material Entry In File: 9140

Remark: caller reporting a spill of material from a possible truck being parked
 in front of the above residence on going for a couple of days no cle
 an up and material may possbily be some type of oil but not confirmed n
 o callback

DEC Remarks: Not reported

34

**DEPT. OF SANITATION BROOKLYN 2 GARAGE
 465 HAMILTON AVE.
 BROOKLYN, NY 11215**

**UST U003790794
 AST N/A**

PBS UST:

PBS Number: 2-605737 CBS Number: Not reported

SPDES Number: Not reported SWIS ID: 6101

Operator: NYC DEPT. OF SANITATION
 (718) 768-4105

Emergency Contact: NYC DEPT. OF SANITATION
 (718) 768-4105

Total Tanks: 3

Owner: CARI & JOSEPH MILEA
 6 E. 39TH STREET
 NEW YORK, NY 10016
 (212) 684-0011

MAP FINDINGS

Map ID
 Direction
 Distance
 Distance (ft.)Site

EDR ID Number

Database(s) EPA ID Number

DEPT. OF SANITATION BROOKLYN 2 GARAGE (Continued)

U003790794

Owner Type:	Corporate/Commercial		
Owner Mark:	First Owner		
Owner Subtype:	Not reported		
Mailing Address:	NYC DEPT. OF SANITATION ATTN: CHIEF OF FACILITIES 125 WORTH STREET NEW YORK, NY 10013 (212) 788-4077		
Tank Status:	In Service		
Capacity (gals):	550		
Tank Location:	UNDERGROUND		
Tank Id:	001	Install Date:	12/01/2000
Tank Type:	Fiberglass coated steel	Product Stored:	USED OIL
Tank Internal:	Not reported	Pipe Internal:	Not reported
Pipe Location:	Underground	Pipe Type:	STEEL/IRON
Tank External:	FIBERGLASS		
Missing Data for Tank:	Minor Data Missing		
Pipe External:	FIBERGLASS		
Second Containment:	DOUBLED-WALLED TANK		
Leak Detection:	INTERSTITIAL MONITORING/IN-TANK SYSTEM		
Overfill Prot:	High Level Alarm, Automatic Shut-Off	Dispenser:	Suction
Date Tested:	Not reported	Next Test Date:	Not reported
Date Closed:	Not reported	Test Method:	Not reported
Deleted:	False	Updated:	True
Dead Letter:	False	Owner Screen:	Minor data missing
FAMT:	Fiscal amount for registration fee is correct		
Total Capacity:	4550	Renewal Date:	Not reported
Tank Screen:	Minor data missing	Federal ID:	Not reported
Renew Flag:	Renwal has not been printed	Facility Screen:	Minor data missing
Certification Flag:	False	Certification Date:	04/27/2001
Old PBS Number:	Not reported	Expiration Date:	04/24/2006
Inspected Date:	Not reported	Inspector:	Not reported
Inspection Result:	Not reported		
Lat/long:	Not reported		
Facility Type:	Not reported		
Town or City:	NEW YORK CITY		
Town or City Code:	01		
County Code:	61		
Region:	2		
PBS Number:	2-605737	CBS Number:	Not reported
SPDES Number:	Not reported	SWIS ID:	6101
Operator:	NYC DEPT. OF SANITATION (718) 768-4105		
Emergency Contact:	NYC DEPT. OF SANITATION (718) 768-4105		
Total Tanks:	3		
Owner:	CARI & JOSEPH MILEA 6 E. 39TH STREET NEW YORK, NY 10016 (212) 684-0011		
Owner Type:	Corporate/Commercial		
Owner Mark:	First Owner		
Owner Subtype:	Not reported		
Mailing Address:	NYC DEPT. OF SANITATION ATTN: CHIEF OF FACILITIES 125 WORTH STREET		

MAP FINDINGS

Map ID
 Direction
 Distance
 Distance (ft.)Site

EDR ID Number
 EPA ID Number

Database(s)

DEPT. OF SANITATION BROOKLYN 2 GARAGE (Continued)

U003790794

NEW YORK, NY 10013
 (212) 788-4077

Tank Status:	In Service	Install Date:	12/01/2000
Capacity (gals):	2000	Product Stored:	LUBE OIL
Tank Location:	UNDERGROUND	Pipe Internal:	Not reported
Tank Id:	002	Pipe Type:	STEEL/IRON
Tank Type:	Fiberglass coated steel		
Tank Internal:	Not reported		
Pipe Location:	Above/Underground Combination		
Tank External:	FIBERGLASS		
Missing Data for Tank:	Minor Data Missing		
Pipe External:	FIBERGLASS		
Second Containment:	DOUBLED-WALLED TANK		
Leak Detection:	INTERSTITIAL MONITORING/IN-TANK SYSTEM		
Overfill Prot:	High Level Alarm	Dispenser:	Suction
Date Tested:	Not reported	Next Test Date:	12/01/2015
Date Closed:	Not reported	Test Method:	Not reported
Deleted:	False	Updated:	True
Dead Letter:	False	Owner Screen:	Minor data missing
FAMT:	Fiscal amount for registration fee is correct		
Total Capacity:	4550	Renewal Date:	Not reported
Tank Screen:	Minor data missing	Federal ID:	Not reported
Renew Flag:	Renwal has not been printed	Facility Screen:	Minor data missing
Certification Flag:	False	Certification Date:	04/27/2001
Old PBS Number:	Not reported	Expiration Date:	04/24/2006
Inspected Date:	Not reported	Inspector:	Not reported
Inspection Result:	Not reported		
Lat/long:	Not reported		
Facility Type:	Not reported		
Town or City:	NEW YORK CITY		
Town or City Code:	01		
County Code:	61		
Region:	2		

PBS Number:	2-605737	CBS Number:	Not reported
SPDES Number:	Not reported	SWIS ID:	6101
Operator:	NYC DEPT. OF SANITATION (718) 768-4105		
Emergency Contact:	NYC DEPT. OF SANITATION (718) 768-4105		
Total Tanks:	3		
Owner:	CARI & JOSEPH MILEA 6 E. 39TH STREET NEW YORK, NY 10016 (212) 684-0011		
Owner Type:	Corporate/Commercial		
Owner Mark:	First Owner		
Owner Subtype:	Not reported		
Mailing Address:	NYC DEPT. OF SANITATION ATTN: CHIEF OF FACILITIES 125 WORTH STREET NEW YORK, NY 10013 (212) 788-4077		

Tank Status:	In Service	Install Date:	12/01/2000
Capacity (gals):	2000		
Tank Location:	UNDERGROUND		
Tank Id:	003		

MAP FINDINGS

Map ID
 Direction
 Distance
 Distance (ft.)Site

EDR ID Number
 EPA ID Number

Database(s)

DEPT. OF SANITATION BROOKLYN 2 GARAGE (Continued)

U003790794

Tank Type:	Fiberglass coated steel	Product Stored:	LUBE OIL
Tank Internal:	Not reported	Pipe Internal:	Not reported
Pipe Location:	Above/Underground Combination	Pipe Type:	STEEL/IRON
Tank External:	FIBERGLASS		
Missing Data for Tank:	Minor Data Missing		
Pipe External:	FIBERGLASS		
Second Containment:	DOUBLED-WALLED TANK		
Leak Detection:	INTERSTITIAL MONITORING/IN-TANK SYSTEM		
Overfill Prot:	High Level Alarm	Dispenser:	Suction
Date Tested:	Not reported	Next Test Date:	12/01/2015
Date Closed:	Not reported	Test Method:	Not reported
Deleted:	False	Updated:	True
Dead Letter:	False	Owner Screen:	Minor data missing
FAMT:	Fiscal amount for registration fee is correct		
Total Capacity:	4550	Renewal Date:	Not reported
Tank Screen:	Minor data missing	Federal ID:	Not reported
Renew Flag:	Renwal has not been printed	Facility Screen:	Minor data missing
Certification Flag:	False	Certification Date:	04/27/2001
Old PBS Number:	Not reported	Expiration Date:	04/24/2006
Inspected Date:	Not reported	Inspector:	Not reported
Inspection Result:	Not reported		
Lat/long:	Not reported		
Facility Type:	Not reported		
Town or City:	NEW YORK CITY		
Town or City Code:	01		
County Code:	61		
Region:	2		
PBS Number:	2-605737	CBS Number:	Not reported
SPDES Number:	Not reported	SWIS ID:	6101
Operator:	NYC DEPT. OF SANITATION (718) 768-4105		
Emergency Contact:	NYC DEPT. OF SANITATION (718) 768-4105		
Total Tanks:	3		
Owner:	CARI & JOSEPH MILEA 6 E. 39TH STREET NEW YORK, NY 10016 (212) 684-0011		
Owner Type:	Corporate/Commercial		
Owner Mark:	First Owner		
Owner Subtype:	Not reported		
Mailing Address:	NYC DEPT. OF SANITATION ATTN: CHIEF OF FACILITIES 125 WORTH STREET NEW YORK, NY 10013 (212) 788-4077		
Tank Status:	Closed - In Place		
Capacity (gals):	550		
Tank Location:	UNDERGROUND		
Tank Id:	004	Install Date:	Not reported
Tank Type:	Steel/carbon steel	Product Stored:	LUBE OIL
Tank Internal:	Not reported	Pipe Internal:	Not reported
Pipe Location:	Not reported	Pipe Type:	Not reported
Tank External:	Not reported		
Missing Data for Tank:	Minor Data Missing		
Pipe External:	Not reported		

MAP FINDINGS

Map ID
 Direction
 Distance
 Distance (ft.)Site

EDR ID Number
 EPA ID Number

Database(s)

DEPT. OF SANITATION BROOKLYN 2 GARAGE (Continued)

U003790794

Second Containment:	Not reported		
Leak Detection:	Not reported		
Overfill Prot:	Not reported	Dispenser:	Not reported
Date Tested:	Not reported	Next Test Date:	Not reported
Date Closed:	11/01/2000	Test Method:	Not reported
Deleted:	False	Updated:	True
Dead Letter:	False	Owner Screen:	Minor data missing
FAMT:	Fiscal amount for registration fee is correct		
Total Capacity:	4550	Renewal Date:	Not reported
Tank Screen:	Minor data missing	Federal ID:	Not reported
Renew Flag:	Renwal has not been printed	Facility Screen:	Minor data missing
Certification Flag:	False	Certification Date:	04/27/2001
Old PBS Number:	Not reported	Expiration Date:	04/24/2006
Inspected Date:	Not reported	Inspector:	Not reported
Inspection Result:	Not reported		
Lat/long:	Not reported		
Facility Type:	Not reported		
Town or City:	NEW YORK CITY		
Town or City Code:	01		
County Code:	61		
Region:	2		
PBS Number:	2-605737	CBS Number:	Not reported
SPDES Number:	Not reported	SWIS ID:	6101
Operator:	NYC DEPT. OF SANITATION (718) 768-4105		
Emergency Contact:	NYC DEPT. OF SANITATION (718) 768-4105		
Total Tanks:	3		
Owner:	CARI & JOSEPH MILEA 6 E. 39TH STREET NEW YORK, NY 10016 (212) 684-0011		
Owner Type:	Corporate/Commercial		
Owner Mark:	First Owner		
Owner Subtype:	Not reported		
Mailing Address:	NYC DEPT. OF SANITATION ATTN: CHIEF OF FACILITIES 125 WORTH STREET NEW YORK, NY 10013 (212) 788-4077		
Tank Status:	Closed - Removed		
Capacity (gals):	550		
Tank Location:	UNDERGROUND		
Tank Id:	005	Install Date:	Not reported
Tank Type:	Steel/carbon steel	Product Stored:	LUBE OIL
Tank Internal:	Not reported	Pipe Internal:	Not reported
Pipe Location:	Not reported	Pipe Type:	Not reported
Tank External:	Not reported		
Missing Data for Tank:	Minor Data Missing		
Pipe External:	Not reported		
Second Containment:	Not reported		
Leak Detection:	Not reported		
Overfill Prot:	Not reported	Dispenser:	Not reported
Date Tested:	Not reported	Next Test Date:	Not reported
Date Closed:	11/01/2000	Test Method:	Not reported
Deleted:	False	Updated:	True

MAP FINDINGS

Map ID
 Direction
 Distance
 Distance (ft.)Site

EDR ID Number
 EPA ID Number

Database(s)

DEPT. OF SANITATION BROOKLYN 2 GARAGE (Continued)

U003790794

Dead Letter:	False	Owner Screen:	Minor data missing
FAMT:	Fiscal amount for registration fee is correct		
Total Capacity:	4550	Renewal Date:	Not reported
Tank Screen:	Minor data missing	Federal ID:	Not reported
Renew Flag:	Renwal has not been printed	Facility Screen:	Minor data missing
Certification Flag:	False	Certification Date:	04/27/2001
Old PBS Number:	Not reported	Expiration Date:	04/24/2006
Inspected Date:	Not reported	Inspector:	Not reported
Inspection Result:	Not reported		
Lat/long:	Not reported		
Facility Type:	Not reported		
Town or City:	NEW YORK CITY		
Town or City Code:	01		
County Code:	61		
Region:	2		

This is the most recent NY PBS data for this site.

The NY PBS database contains 1 additional record for this site.
 Please click here or contact your EDR Account Executive for more information.

PBS AST:

PBS Number:	2-605737	CBS Number:	Not reported
SPDES Number:	Not reported	SWIS Code:	6101
Federal ID:	Not reported	Previous PBS#:	Not reported
Facility Status:	1 - Active PBS facility, i.e. total capacity of the PBS tanks is greater than 1,100 gallons, regardless if Subpart 360-14 tanks exist or not at the facility.		
Facility Type:	Not reported		
Owner Type:	Corporate/Commercial		
Owner Sub Type:	Not reported		
Owner:	CARI & JOSEPH MILEA 6 E. 39TH STREET NEW YORK, NY 10016		
Owner Phone:	(212) 684-0011		
Facility Phone:	(718) 768-4105		
Operator:	NYC DEPT. OF SANITATION		
Emergency Name:	NYC DEPT. OF SANITATION		
Emergency Phone:	(718) 768-4105		
Total Tanks:	3		
Total Capacity:	4550		
Tank ID:	007		
Capacity (Gal):	275		
Missing Data for Tank :	Minor data missing		
Tank Location:	ABOVEGROUND		
Product Stored:	LUBE OIL		
Tank Type:	Steel/carbon steel		
Install Date:	/ /		
Tank Internal:	Not reported		
Tank External:	Not reported		
Tank Containment:	Not reported		
Pipe Type:	Not reported		
Pipe Location:	Not reported		
Pipe Internal:	Not reported		
Pipe External:	Not reported		
Leak Detection:	Not reported		
Overfill Protection:	Not reported		
Dispenser Method:	Not reported		
Date Tested:	/ /		

Next Test Date: / /

MAP FINDINGS

Map ID
 Direction
 Distance
 Distance (ft.)Site

EDR ID Number
 EPA ID Number

Database(s)

DEPT. OF SANITATION BROOKLYN 2 GARAGE (Continued)

U003790794

Date Closed: 11/01/2000
 Updated: True
 Date Inspected: Not reported
 Result of Inspection: Not reported
 Mailing Name: NYC DEPT. OF SANITATION
 Mailing Address: 125 WORTH STREET
 NEW YORK, NY 10013
 Mailing Contact: CHIEF OF FACILITIES
 Mailing Telephone: (212) 788-4077
 Owner Mark: First Owner
 Certification Flag: False
 Renew Flag: False
 Lat/Long: Not reported
 Dead Letter: False
 Facility Screen: Minor data missing
 Owner Screen: Minor data missing
 Tank Screen: Minor data missing
 Town or City: NEW YORK CITY
 Town or City Code: 01
 County Code: 61
 Region: 2
 Fiscal Amount for Registration Fee is Correct: True

Test Method: Not reported
 Deleted: False
 Inspector: Not reported
 Expiration Date: 04/24/2006
 Certification Date: 04/27/2001
 Renew Date: / /

34

**HAMILTON AVENUE YARD
 448 HAMILTON AVE
 BROOKLYN, NY 11232**

**UST U003074539
 AST N/A**

PBS UST:
 PBS Number: 2-258113
 SPDES Number: Not reported
 Operator: FACILITY MANAGER
 (718) 788-2829
 Emergency Contact: DOT-CONTROL RM
 (212) 442-7090
 Total Tanks: 14
 Owner: N.Y.C. D.O.T.
 40 WORTH ST
 NEW YORK, NY 10017
 (718) 793-7316
 Owner Type: Local Government
 Owner Mark: First Owner
 Owner Subtype: The City of New York
 Mailing Address: N.Y.C. D.O.T. FACIL. MAINTENANCE
 ATTN: VIVIAN MARCOVICI
 69-46 SYBILLA STREET
 FOREST HILLS, NY 11375
 (718) 793-7316
 Tank Status: Closed - Removed
 Capacity (gals): 1100
 Tank Location: UNDERGROUND
 Tank Id: UL5
 Tank Type: Steel/carbon steel
 Tank Internal: Not reported
 Pipe Location: 1
 Tank External: Not reported
 Missing Data for Tank: Minor Data Missing
 Pipe External: WRAPPED [PIPING]
 Second Containment: EXCAVATION LINER
 Leak Detection: IN-TANK SYSTEM

CBS Number: Not reported
 SWIS ID: 6101
 Install Date: Not reported
 Product Stored: UNLEADED GASOLINE
 Pipe Internal: Not reported
 Pipe Type: STEEL/IRON

MAP FINDINGS

Map ID
 Direction
 Distance
 Distance (ft.)Site

EDR ID Number
 EPA ID Number

Database(s)

HAMILTON AVENUE YARD (Continued)

U003074539

Overfill Prot:	Product Level Gauge	Dispenser:	Suction
Date Tested:	12/01/1991	Next Test Date:	Not reported
Date Closed:	01/01/1997	Test Method:	Not reported
Deleted:	False	Updated:	True
Dead Letter:	False	Owner Screen:	Minor data missing
FAMT:	Fiscal amount for registration fee is correct		
Total Capacity:	78575	Renewal Date:	Not reported
Tank Screen:	Minor data missing	Federal ID:	Not reported
Renew Flag:	Renwal has not been printed	Facility Screen:	Minor data missing
Certification Flag:	False	Certification Date:	12/22/2000
Old PBS Number:	Not reported	Expiration Date:	08/17/2002
Inspected Date:	Not reported	Inspector:	Not reported
Inspection Result:	Not reported		
Lat/long:	Not reported		
Facility Type:	Not reported		
Town or City:	NEW YORK CITY		
Town or City Code:	01		
County Code:	61		
Region:	2		
PBS Number:	2-258113	CBS Number:	Not reported
SPDES Number:	Not reported	SWIS ID:	6101
Operator:	FACILITY MANAGER (718) 788-2829		
Emergency Contact:	DOT-CONTROL RM (212) 442-7090		
Total Tanks:	14		
Owner:	N.Y.C. D.O.T. 40 WORTH ST NEW YORK, NY 10017 (718) 793-7316		
Owner Type:	Local Government		
Owner Mark:	First Owner		
Owner Subtype:	The City of New York		
Mailing Address:	N.Y.C. D.O.T. FACIL. MAINTENANCE ATTN: VIVIAN MARCOVICI 69-46 SYBILLA STREET FOREST HILLS, NY 11375 (718) 793-7316		
Tank Status:	Closed - In Place		
Capacity (gals):	1100		
Tank Location:	UNDERGROUND		
Tank Id:	047	Install Date:	Not reported
Tank Type:	Steel/carbon steel	Product Stored:	UNLEADED GASOLINE
Tank Internal:	NONE	Pipe Internal:	NONE
Pipe Location:	Underground	Pipe Type:	STEEL/IRON
Tank External:	NONE/NONE		
Missing Data for Tank:	No Missing Data		
Pipe External:	NONE/NONE		
Second Containment:	NONE/VAULT		
Leak Detection:	NONE/NONE		
Overfill Prot:	None	Dispenser:	Suction
Date Tested:	12/01/1991	Next Test Date:	Not reported
Date Closed:	Not reported	Test Method:	Not reported
Deleted:	False	Updated:	True
Dead Letter:	False	Owner Screen:	Minor data missing
FAMT:	Fiscal amount for registration fee is correct		

MAP FINDINGS

Map ID
 Direction
 Distance
 Distance (ft.)Site

EDR ID Number
 EPA ID Number

Database(s)

HAMILTON AVENUE YARD (Continued)

U003074539

Total Capacity:	78575	Renewal Date:	Not reported
Tank Screen:	Minor data missing	Federal ID:	Not reported
Renew Flag:	Renwal has not been printed	Facility Screen:	Minor data missing
Certification Flag:	False	Certification Date:	12/22/2000
Old PBS Number:	Not reported	Expiration Date:	08/17/2002
Inspected Date:	Not reported	Inspector:	Not reported
Inspection Result:	Not reported		
Lat/long:	Not reported		
Facility Type:	Not reported		
Town or City:	NEW YORK CITY		
Town or City Code:	01		
County Code:	61		
Region:	2		
PBS Number:	2-258113	CBS Number:	Not reported
SPDES Number:	Not reported	SWIS ID:	6101
Operator:	FACILITY MANAGER (718) 788-2829		
Emergency Contact:	DOT-CONTROL RM (212) 442-7090		
Total Tanks:	14		
Owner:	N.Y.C. D.O.T. 40 WORTH ST NEW YORK, NY 10017 (718) 793-7316		
Owner Type:	Local Government		
Owner Mark:	First Owner		
Owner Subtype:	The City of New York		
Mailing Address:	N.Y.C. D.O.T. FACIL. MAINTENANCE ATTN: VIVIAN MARCOVICI 69-46 SYBILLA STREET FOREST HILLS, NY 11375 (718) 793-7316		
Tank Status:	Closed - In Place		
Capacity (gals):	1100		
Tank Location:	UNDERGROUND		
Tank Id:	050	Install Date:	Not reported
Tank Type:	Steel/carbon steel	Product Stored:	DIESEL
Tank Internal:	Not reported	Pipe Internal:	Not reported
Pipe Location:	Underground	Pipe Type:	STEEL/IRON
Tank External:	Not reported		
Missing Data for Tank:	Minor Data Missing		
Pipe External:	NONE/NONE		
Second Containment:	NONE/VAULT		
Leak Detection:	NONE/NONE		
Overfill Prot:	None	Dispenser:	Suction
Date Tested:	12/01/1991	Next Test Date:	Not reported
Date Closed:	Not reported	Test Method:	Not reported
Deleted:	False	Updated:	True
Dead Letter:	False	Owner Screen:	Minor data missing
FAMT:	Fiscal amount for registration fee is correct		
Total Capacity:	78575	Renewal Date:	Not reported
Tank Screen:	Minor data missing	Federal ID:	Not reported
Renew Flag:	Renwal has not been printed	Facility Screen:	Minor data missing
Certification Flag:	False	Certification Date:	12/22/2000
Old PBS Number:	Not reported	Expiration Date:	08/17/2002
Inspected Date:	Not reported	Inspector:	Not reported

MAP FINDINGS

Map ID
 Direction
 Distance
 Distance (ft.)Site

EDR ID Number
 EPA ID Number

Database(s)

HAMILTON AVENUE YARD (Continued)

U003074539

Inspection Result:	Not reported		
Lat/long:	Not reported		
Facility Type:	Not reported		
Town or City:	NEW YORK CITY		
Town or City Code:	01		
County Code:	61		
Region:	2		
PBS Number:	2-258113	CBS Number:	Not reported
SPDES Number:	Not reported	SWIS ID:	6101
Operator:	FACILITY MANAGER (718) 788-2829		
Emergency Contact:	DOT-CONTROL RM (212) 442-7090		
Total Tanks:	14		
Owner:	N.Y.C. D.O.T. 40 WORTH ST NEW YORK, NY 10017 (718) 793-7316		
Owner Type:	Local Government		
Owner Mark:	First Owner		
Owner Subtype:	The City of New York		
Mailing Address:	N.Y.C. D.O.T. FACIL. MAINTENANCE ATTN: VIVIAN MARCOVICI 69-46 SYBILLA STREET FOREST HILLS, NY 11375 (718) 793-7316		
Tank Status:	Closed - In Place		
Capacity (gals):	1100		
Tank Location:	UNDERGROUND		
Tank Id:	048	Install Date:	Not reported
Tank Type:	Steel/carbon steel	Product Stored:	UNLEADED GASOLINE
Tank Internal:	NONE	Pipe Internal:	NONE
Pipe Location:	Underground	Pipe Type:	STEEL/IRON
Tank External:	NONE/NONE		
Missing Data for Tank:	No Missing Data		
Pipe External:	NONE/NONE		
Second Containment:	NONE/VAULT		
Leak Detection:	NONE/NONE		
Overfill Prot:	None	Dispenser:	Suction
Date Tested:	12/01/1991	Next Test Date:	Not reported
Date Closed:	Not reported	Test Method:	Not reported
Deleted:	False	Updated:	True
Dead Letter:	False	Owner Screen:	Minor data missing
FAMT:	Fiscal amount for registration fee is correct		
Total Capacity:	78575	Renewal Date:	Not reported
Tank Screen:	Minor data missing	Federal ID:	Not reported
Renew Flag:	Renwal has not been printed	Facility Screen:	Minor data missing
Certification Flag:	False	Certification Date:	12/22/2000
Old PBS Number:	Not reported	Expiration Date:	08/17/2002
Inspected Date:	Not reported	Inspector:	Not reported
Inspection Result:	Not reported		
Lat/long:	Not reported		
Facility Type:	Not reported		
Town or City:	NEW YORK CITY		
Town or City Code:	01		
County Code:	61		

MAP FINDINGS

Map ID
 Direction
 Distance
 Distance (ft.)Site

EDR ID Number
 EPA ID Number

Database(s)

HAMILTON AVENUE YARD (Continued)

U003074539

Region:	2		
PBS Number:	2-258113	CBS Number:	Not reported
SPDES Number:	Not reported	SWIS ID:	6101
Operator:	FACILITY MANAGER (718) 788-2829		
Emergency Contact:	DOT-CONTROL RM (212) 442-7090		
Total Tanks:	14		
Owner:	N.Y.C. D.O.T. 40 WORTH ST NEW YORK, NY 10017 (718) 793-7316		
Owner Type:	Local Government		
Owner Mark:	First Owner		
Owner Subtype:	The City of New York		
Mailing Address:	N.Y.C. D.O.T. FACIL. MAINTENANCE ATTN: VIVIAN MARCOVICI 69-46 SYBILLA STREET FOREST HILLS, NY 11375 (718) 793-7316		
Tank Status:	Closed - In Place		
Capacity (gals):	1100		
Tank Location:	UNDERGROUND		
Tank Id:	049	Install Date:	Not reported
Tank Type:	Steel/carbon steel	Product Stored:	DIESEL
Tank Internal:	0	Pipe Internal:	NONE
Pipe Location:	Underground	Pipe Type:	STEEL/IRON
Tank External:	Not reported		
Missing Data for Tank:	Minor Data Missing		
Pipe External:	NONE/NONE		
Second Containment:	NONE/VAULT		
Leak Detection:	NONE/NONE		
Overfill Prot:	None		
Date Tested:	12/01/1991	Dispenser:	Suction
Date Closed:	Not reported	Next Test Date:	Not reported
Deleted:	False	Test Method:	Not reported
Dead Letter:	False	Updated:	True
FAMT:	Fiscal amount for registration fee is correct		
Total Capacity:	78575	Owner Screen:	Minor data missing
Tank Screen:	Minor data missing	Renewal Date:	Not reported
Renew Flag:	Renwal has not been printed	Federal ID:	Not reported
Certification Flag:	False	Facility Screen:	Minor data missing
Old PBS Number:	Not reported	Certification Date:	12/22/2000
Inspected Date:	Not reported	Expiration Date:	08/17/2002
Inspection Result:	Not reported	Inspector:	Not reported
Lat/long:	Not reported		
Facility Type:	Not reported		
Town or City:	NEW YORK CITY		
Town or City Code:	01		
County Code:	61		
Region:	2		

This is the most recent NY PBS data for this site.

MAP FINDINGS

Map ID
 Direction
 Distance
 Distance (ft.)Site

EDR ID Number
 EPA ID Number

Database(s)

HAMILTON AVENUE YARD (Continued)

U003074539

The NY PBS database contains 5 additional records for this site.
 Please click here or contact your EDR Account Executive for more information.

PBS AST:

PBS Number:	2-258113	CBS Number:	Not reported
SPDES Number:	Not reported	SWIS Code:	6101
Federal ID:	Not reported	Previous PBS#:	Not reported
Facility Status:	1 - Active PBS facility, i.e. total capacity of the PBS tanks is greater than 1,100 gallons, regardless if Subpart 360-14 tanks exist or not at the facility.		
Facility Type:	Not reported		
Owner Type:	Local Government		
Owner Sub Type:	The City of New York		
Owner:	N.Y.C. D.O.T. 40 WORTH ST NEW YORK, NY 10017		
Owner Phone:	(718) 793-7316		
Facility Phone:	(718) 788-2829		
Operator:	FACILITY MANAGER		
Emergency Name:	DOT-CONTROL RM		
Emergency Phone:	(212) 442-7090		
Total Tanks:	14		
Total Capacity:	78575		
Tank ID:	L04		
Capacity (Gal):	550		
Missing Data for Tank :	Minor data missing		
Tank Location:	ABOVEGROUND 10% OR MORE BELOW GROUND		
Product Stored:	LEADED GASOLINE		
Tank Type:	Steel/carbon steel		
Install Date:	/ /		
Tank Internal:	Not reported		
Tank External:	Not reported		
Tank Containment:	EXCAVATION LINER		
Pipe Type:	STEEL/IRON		
Pipe Location:	Not reported		
Pipe Internal:	Not reported		
Pipe External:	WRAPPED [PIPING]		
Leak Detection:	IN-TANK SYSTEM		
Overfill Protection:	Product Level Gauge		
Dispenser Method:	Suction		
Date Tested:	12/01/1991	Next Test Date:	/ /
Date Closed:	01/01/1997	Test Method:	Not reported
Updated:	True	Deleted:	False
Date Inspected:	Not reported	Inspector:	Not reported
Result of Inspection:	Not reported		
Mailing Name:	N.Y.C. D.O.T. FACIL. MAINTENANCE		
Mailing Address:	69-46 SYBILLA STREET FOREST HILLS, NY 11375		
Mailing Contact:	VIVIAN MARCOVICI		
Mailing Telephone:	(718) 793-7316		
Owner Mark:	First Owner	Expiration Date:	08/17/2002
Certification Flag:	False	Certification Date:	12/22/2000
Renew Flag:	False	Renew Date:	/ /
Lat/Long:	Not reported		
Dead Letter:	False		
Facility Screen:	Minor data missing		
Owner Screen:	Minor data missing		
Tank Screen:	Minor data missing		
Town or City:	NEW YORK CITY		

MAP FINDINGS

Map ID
 Direction
 Distance
 Distance (ft.)Site

EDR ID Number
 EPA ID Number

Database(s)

HAMILTON AVENUE YARD (Continued)

U003074539

Town or City Code:	01	CBS Number:	Not reported
County Code:	61	SWIS Code:	6101
Region:	2	Previous PBS#:	Not reported
Fiscal Amount for Registration Fee is Correct:	True		
PBS Number:	2-258113	CBS Number:	Not reported
SPDES Number:	Not reported	SWIS Code:	6101
Federal ID:	Not reported	Previous PBS#:	Not reported
Facility Status:	1 - Active PBS facility, i.e. total capacity of the PBS tanks is greater than 1,100 gallons, regardless if Subpart 360-14 tanks exist or not at the facility.		
Facility Type:	Not reported		
Owner Type:	Local Government		
Owner Sub Type:	The City of New York		
Owner:	N.Y.C. D.O.T. 40 WORTH ST NEW YORK, NY 10017		
Owner Phone:	(718) 793-7316		
Facility Phone:	(718) 788-2829		
Operator:	FACILITY MANAGER		
Emergency Name:	DOT-CONTROL RM		
Emergency Phone:	(212) 442-7090		
Total Tanks:	14		
Total Capacity:	78575		
Tank ID:	001		
Capacity (Gal):	275		
Missing Data for Tank :	Minor data missing		
Tank Location:	ABOVEGROUND		
Product Stored:	KEROSENE		
Tank Type:	Steel/carbon steel		
Install Date:	/ /		
Tank Internal:	NONE		
Tank External:	SACRIFICIAL ANODE		
Tank Containment:	NONE		
Pipe Type:	STEEL/IRON		
Pipe Location:	Aboveground		
Pipe Internal:	Not reported		
Pipe External:	NONE		
Leak Detection:	NONE		
Overfill Protection:	Product Level Gauge		
Dispenser Method:	Suction		
Date Tested:	/ /	Next Test Date:	/ /
Date Closed:	/ /	Test Method:	Not reported
Updated:	True	Deleted:	False
Date Inspected:	Not reported	Inspector:	Not reported
Result of Inspection:	Not reported		
Mailing Name:	N.Y.C. D.O.T. FACIL. MAINTENANCE		
Mailing Address:	69-46 SYBILLA STREET FOREST HILLS, NY 11375		
Mailing Contact:	VIVIAN MARCOVICI		
Mailing Telephone:	(718) 793-7316		
Owner Mark:	First Owner	Expiration Date:	08/17/2002
Certification Flag:	False	Certification Date:	12/22/2000
Renew Flag:	False	Renew Date:	/ /
Lat/Long:	Not reported		
Dead Letter:	False		
Facility Screen:	Minor data missing		
Owner Screen:	Minor data missing		

MAP FINDINGS

Map ID
 Direction
 Distance
 Distance (ft.)Site

EDR ID Number
 EPA ID Number

Database(s)

HAMILTON AVENUE YARD (Continued)

U003074539

Tank Screen:	Minor data missing	
Town or City:	NEW YORK CITY	
Town or City Code:	01	
County Code:	61	
Region:	2	
Fiscal Amount for Registration Fee is Correct:	True	
PBS Number:	2-258113	CBS Number: Not reported
SPDES Number:	Not reported	SWIS Code: 6101
Federal ID:	Not reported	Previous PBS#: Not reported
Facility Status:	1 - Active PBS facility, i.e. total capacity of the PBS tanks is greater than 1,100 gallons, regardless if Subpart 360-14 tanks exist or not at the facility.	
Facility Type:	Not reported	
Owner Type:	Local Government	
Owner Sub Type:	The City of New York	
Owner:	N.Y.C. D.O.T. 40 WORTH ST NEW YORK, NY 10017	
Owner Phone:	(718) 793-7316	
Facility Phone:	(718) 788-2829	
Operator:	FACILITY MANAGER	
Emergency Name:	DOT-CONTROL RM	
Emergency Phone:	(212) 442-7090	
Total Tanks:	14	
Total Capacity:	78575	
Tank ID:	002	
Capacity (Gal):	275	
Missing Data for Tank :	Minor data missing	
Tank Location:	ABOVEGROUND	
Product Stored:	KEROSENE	
Tank Type:	Steel/carbon steel	
Install Date:	/ /	
Tank Internal:	NONE	
Tank External:	SACRIFICIAL ANODE	
Tank Containment:	NONE	
Pipe Type:	STEEL/IRON	
Pipe Location:	Aboveground	
Pipe Internal:	Not reported	
Pipe External:	NONE	
Leak Detection:	NONE	
Overfill Protection:	Product Level Gauge	
Dispenser Method:	Suction	
Date Tested:	/ /	Next Test Date: / /
Date Closed:	/ /	Test Method: Not reported
Updated:	True	Deleted: False
Date Inspected:	Not reported	Inspector: Not reported
Result of Inspection:	Not reported	
Mailing Name:	N.Y.C. D.O.T. FACIL. MAINTENANCE	
Mailing Address:	69-46 SYBILLA STREET FOREST HILLS, NY 11375	
Mailing Contact:	VIVIAN MARCOVICI	
Mailing Telephone:	(718) 793-7316	
Owner Mark:	First Owner	Expiration Date: 08/17/2002
Certification Flag:	False	Certification Date: 12/22/2000
Renew Flag:	False	Renew Date: / /
Lat/Long:	Not reported	
Dead Letter:	False	

MAP FINDINGS

Map ID
 Direction
 Distance
 Distance (ft.)Site

EDR ID Number
 EPA ID Number

Database(s)

HAMILTON AVENUE YARD (Continued)

U003074539

Facility Screen:	Minor data missing		
Owner Screen:	Minor data missing		
Tank Screen:	Minor data missing		
Town or City:	NEW YORK CITY		
Town or City Code:	01		
County Code:	61		
Region:	2		
Fiscal Amount for Registration Fee is Correct: True			
PBS Number:	2-258113	CBS Number:	Not reported
SPDES Number:	Not reported	SWIS Code:	6101
Federal ID:	Not reported	Previous PBS#:	Not reported
Facility Status:	1 - Active PBS facility, i.e. total capacity of the PBS tanks is greater than 1,100 gallons, regardless if Subpart 360-14 tanks exist or not at the facility.		
Facility Type:	Not reported		
Owner Type:	Local Government		
Owner Sub Type:	The City of New York		
Owner:	N.Y.C. D.O.T. 40 WORTH ST NEW YORK, NY 10017		
Owner Phone:	(718) 793-7316		
Facility Phone:	(718) 788-2829		
Operator:	FACILITY MANAGER		
Emergency Name:	DOT-CONTROL RM		
Emergency Phone:	(212) 442-7090		
Total Tanks:	14		
Total Capacity:	78575		
Tank ID:	003		
Capacity (Gal):	15000		
Missing Data for Tank :	Minor data missing		
Tank Location:	ABOVEGROUND		
Product Stored:	OTHER		
Tank Type:	Steel/carbon steel		
Install Date:	/ /		
Tank Internal:	NONE		
Tank External:	SACRIFICIAL ANODE		
Tank Containment:	CONCRETE DIKE		
Pipe Type:	GALVANIZED STEEL		
Pipe Location:	Not reported		
Pipe Internal:	Not reported		
Pipe External:	JACKETED		
Leak Detection:	NONE		
Overfill Protection:	Other		
Dispenser Method:	Suction		
Date Tested:	/ /	Next Test Date:	/ /
Date Closed:	/ /	Test Method:	Not reported
Updated:	True	Deleted:	False
Date Inspected:	Not reported	Inspector:	Not reported
Result of Inspection:	Not reported		
Mailing Name:	N.Y.C. D.O.T. FACIL. MAINTENANCE		
Mailing Address:	69-46 SYBILLA STREET FOREST HILLS, NY 11375		
Mailing Contact:	VIVIAN MARCOVICI		
Mailing Telephone:	(718) 793-7316		
Owner Mark:	First Owner		
Certification Flag:	False	Expiration Date:	08/17/2002
Renew Flag:	False	Certification Date:	12/22/2000
		Renew Date:	/ /

MAP FINDINGS

Map ID
 Direction
 Distance
 Distance (ft.)Site

EDR ID Number
 EPA ID Number

Database(s)

HAMILTON AVENUE YARD (Continued)

U003074539

Lat/Long: Not reported
 Dead Letter: False
 Facility Screen: Minor data missing
 Owner Screen: Minor data missing
 Tank Screen: Minor data missing
 Town or City: NEW YORK CITY
 Town or City Code: 01
 County Code: 61
 Region: 2
 Fiscal Amount for Registration Fee is Correct: True

PBS Number: 2-258113 CBS Number: Not reported
 SPDES Number: Not reported SWIS Code: 6101
 Federal ID: Not reported Previous PBS#: Not reported
 Facility Status: 1 - Active PBS facility, i.e. total capacity of the PBS tanks is greater than 1,100 gallons, regardless if Subpart 360-14 tanks exist or not at the facility.

Facility Type: Not reported
 Owner Type: Local Government
 Owner Sub Type: The City of New York
 Owner: N.Y.C. D.O.T.
 40 WORTH ST
 NEW YORK, NY 10017

Owner Phone: (718) 793-7316
 Facility Phone: (718) 788-2829
 Operator: FACILITY MANAGER
 Emergency Name: DOT-CONTROL RM
 Emergency Phone: (212) 442-7090
 Total Tanks: 14
 Total Capacity: 78575
 Tank ID: 004
 Capacity (Gal): 15000
 Missing Data for Tank : Minor data missing
 Tank Location: ABOVEGROUND
 Product Stored: OTHER
 Tank Type: Steel/carbon steel
 Install Date: / /
 Tank Internal: NONE
 Tank External: SACRIFICIAL ANODE
 Tank Containment: CONCRETE DIKE
 Pipe Type: GALVANIZED STEEL
 Pipe Location: Not reported
 Pipe Internal: Not reported
 Pipe External: JACKETED
 Leak Detection: NONE
 Overfill Protection: Other
 Dispenser Method: Suction
 Date Tested: / / Next Test Date: / /
 Date Closed: / / Test Method: Not reported
 Updated: True Deleted: False
 Date Inspected: Not reported Inspector: Not reported
 Result of Inspection: Not reported
 Mailing Name: N.Y.C. D.O.T. FACIL. MAINTENANCE
 Mailing Address: 69-46 SYBILLA STREET
 FOREST HILLS, NY 11375
 Mailing Contact: VIVIAN MARCOVICI
 Mailing Telephone: (718) 793-7316
 Owner Mark: First Owner Expiration Date: 08/17/2002

MAP FINDINGS

Map ID
 Direction
 Distance
 Distance (ft.)Site

EDR ID Number
 EPA ID Number

Database(s)

HAMILTON AVENUE YARD (Continued)

U003074539

Certification Flag:	False	Certification Date:	12/22/2000
Renew Flag:	False	Renew Date:	/ /
Lat/Long:	Not reported		
Dead Letter:	False		
Facility Screen:	Minor data missing		
Owner Screen:	Minor data missing		
Tank Screen:	Minor data missing		
Town or City:	NEW YORK CITY		
Town or City Code:	01		
County Code:	61		
Region:	2		
Fiscal Amount for Registration Fee is Correct: True			
PBS Number:	2-258113	CBS Number:	Not reported
SPDES Number:	Not reported	SWIS Code:	6101
Federal ID:	Not reported	Previous PBS#:	Not reported
Facility Status:	1 - Active PBS facility, i.e. total capacity of the PBS tanks is greater than 1,100 gallons, regardless if Subpart 360-14 tanks exist or not at the facility.		
Facility Type:	Not reported		
Owner Type:	Local Government		
Owner Sub Type:	The City of New York		
Owner:	N.Y.C. D.O.T. 40 WORTH ST NEW YORK, NY 10017		
Owner Phone:	(718) 793-7316		
Facility Phone:	(718) 788-2829		
Operator:	FACILITY MANAGER		
Emergency Name:	DOT-CONTROL RM		
Emergency Phone:	(212) 442-7090		
Total Tanks:	14		
Total Capacity:	78575		
Tank ID:	005		
Capacity (Gal):	30000		
Missing Data for Tank :	Minor data missing		
Tank Location:	ABOVEGROUND		
Product Stored:	OTHER		
Tank Type:	Steel/carbon steel		
Install Date:	/ /		
Tank Internal:	NONE		
Tank External:	SACRIFICIAL ANODE		
Tank Containment:	CONCRETE DIKE		
Pipe Type:	GALVANIZED STEEL		
Pipe Location:	Not reported		
Pipe Internal:	Not reported		
Pipe External:	JACKETED		
Leak Detection:	NONE		
Overfill Protection:	Other		
Dispenser Method:	Suction		
Date Tested:	/ /		
Date Closed:	/ /		
Updated:	True		
Date Inspected:	Not reported		
Result of Inspection:	Not reported		
Mailing Name:	N.Y.C. D.O.T. FACIL. MAINTENANCE		
Mailing Address:	69-46 SYBILLA STREET FOREST HILLS, NY 11375		
Mailing Contact:	VIVIAN MARCOVICI		
		Next Test Date:	/ /
		Test Method:	Not reported
		Deleted:	False
		Inspector:	Not reported

MAP FINDINGS

Map ID
 Direction
 Distance
 Distance (ft.)Site

EDR ID Number
 EPA ID Number

Database(s)

HAMILTON AVENUE YARD (Continued)

U003074539

Mailing Telephone:	(718) 793-7316	Expiration Date:	08/17/2002
Owner Mark:	First Owner	Certification Date:	12/22/2000
Certification Flag:	False	Renew Date:	/ /
Renew Flag:	False		
Lat/Long:	Not reported		
Dead Letter:	False		
Facility Screen:	Minor data missing		
Owner Screen:	Minor data missing		
Tank Screen:	Minor data missing		
Town or City:	NEW YORK CITY		
Town or City Code:	01		
County Code:	61		
Region:	2		
Fiscal Amount for Registration Fee is Correct: True			
PBS Number:	2-258113	CBS Number:	Not reported
SPDES Number:	Not reported	SWIS Code:	6101
Federal ID:	Not reported	Previous PBS#:	Not reported
Facility Status:	1 - Active PBS facility, i.e. total capacity of the PBS tanks is greater than 1,100 gallons, regardless if Subpart 360-14 tanks exist or not at the facility.		
Facility Type:	Not reported		
Owner Type:	Local Government		
Owner Sub Type:	The City of New York		
Owner:	N.Y.C. D.O.T. 40 WORTH ST NEW YORK, NY 10017		
Owner Phone:	(718) 793-7316		
Facility Phone:	(718) 788-2829		
Operator:	FACILITY MANAGER		
Emergency Name:	DOT-CONTROL RM		
Emergency Phone:	(212) 442-7090		
Total Tanks:	14		
Total Capacity:	78575		
Tank ID:	006		
Capacity (Gal):	10000		
Missing Data for Tank :	Minor data missing		
Tank Location:	ABOVEGROUND		
Product Stored:	NOS 1,2, OR 4 FUEL OIL		
Tank Type:	Steel/carbon steel		
Install Date:	/ /		
Tank Internal:	NONE		
Tank External:	SACRIFICIAL ANODE		
Tank Containment:	CONCRETE DIKE		
Pipe Type:	STEEL/IRON		
Pipe Location:	Aboveground		
Pipe Internal:	Not reported		
Pipe External:	NONE		
Leak Detection:	NONE		
Overfill Protection:	Other		
Dispenser Method:	Gravity		
Date Tested:	/ /	Next Test Date:	/ /
Date Closed:	/ /	Test Method:	Not reported
Updated:	True	Deleted:	False
Date Inspected:	Not reported	Inspector:	Not reported
Result of Inspection:	Not reported		
Mailing Name:	N.Y.C. D.O.T. FACIL. MAINTENANCE		
Mailing Address:	69-46 SYBILLA STREET		

MAP FINDINGS

Map ID
 Direction
 Distance
 Distance (ft.)Site

EDR ID Number
 EPA ID Number

Database(s)

HAMILTON AVENUE YARD (Continued)

U003074539

FOREST HILLS, NY 11375
 Mailing Contact: VIVIAN MARCOVICI
 Mailing Telephone: (718) 793-7316
 Owner Mark: First Owner
 Certification Flag: False
 Renew Flag: False
 Lat/Long: Not reported
 Dead Letter: False
 Facility Screen: Minor data missing
 Owner Screen: Minor data missing
 Tank Screen: Minor data missing
 Town or City: NEW YORK CITY
 Town or City Code: 01
 County Code: 61
 Region: 2
 Fiscal Amount for Registration Fee is Correct: True

Expiration Date: 08/17/2002
 Certification Date: 12/22/2000
 Renew Date: / /

PBS Number: 2-258113
 SPDES Number: Not reported
 Federal ID: Not reported
 Facility Status: 1 - Active PBS facility, i.e. total capacity of the PBS tanks is greater than 1,100 gallons, regardless if Subpart 360-14 tanks exist or not at the facility.

CBS Number: Not reported
 SWIS Code: 6101
 Previous PBS#: Not reported

Facility Type: Not reported
 Owner Type: Local Government
 Owner Sub Type: The City of New York
 Owner: N.Y.C. D.O.T.
 40 WORTH ST
 NEW YORK, NY 10017

Owner Phone: (718) 793-7316
 Facility Phone: (718) 788-2829
 Operator: FACILITY MANAGER
 Emergency Name: DOT-CONTROL RM
 Emergency Phone: (212) 442-7090
 Total Tanks: 14
 Total Capacity: 78575
 Tank ID: 012
 Capacity (Gal): 275
 Missing Data for Tank : Minor data missing
 Tank Location: ABOVEGROUND
 Product Stored: OTHER
 Tank Type: Steel/carbon steel
 Install Date: / /
 Tank Internal: NONE
 Tank External: NONE
 Tank Containment: NONE
 Pipe Type: STEEL/IRON
 Pipe Location: Aboveground
 Pipe Internal: Not reported
 Pipe External: NONE
 Leak Detection: NONE
 Overfill Protection: None
 Dispenser Method: Suction
 Date Tested: / /
 Date Closed: / /
 Updated: True
 Date Inspected: Not reported
 Result of Inspection: Not reported

Next Test Date: / /
 Test Method: Not reported
 Deleted: False
 Inspector: Not reported

MAP FINDINGS

Map ID
 Direction
 Distance
 Distance (ft.)Site

EDR ID Number
 EPA ID Number

Database(s)

HAMILTON AVENUE YARD (Continued)

U003074539

Mailing Name: N.Y.C. D.O.T. FACIL. MAINTENANCE
 Mailing Address: 69-46 SYBILLA STREET
 FOREST HILLS, NY 11375
 Mailing Contact: VIVIAN MARCOVICI
 Mailing Telephone: (718) 793-7316
 Owner Mark: First Owner
 Certification Flag: False
 Renew Flag: False
 Lat/Long: Not reported
 Dead Letter: False
 Facility Screen: Minor data missing
 Owner Screen: Minor data missing
 Tank Screen: Minor data missing
 Town or City: NEW YORK CITY
 Town or City Code: 01
 County Code: 61
 Region: 2
 Fiscal Amount for Registration Fee is Correct: True

Expiration Date: 08/17/2002
 Certification Date: 12/22/2000
 Renew Date: / /

PBS Number: 2-258113
 SPDES Number: Not reported
 Federal ID: Not reported
 Facility Status: 1 - Active PBS facility, i.e. total capacity of the PBS tanks is greater than 1,100 gallons, regardless if Subpart 360-14 tanks exist or not at the facility.

Facility Type: Not reported
 Owner Type: Local Government
 Owner Sub Type: The City of New York
 Owner: N.Y.C. D.O.T.
 40 WORTH ST
 NEW YORK, NY 10017

Owner Phone: (718) 793-7316
 Facility Phone: (718) 788-2829
 Operator: FACILITY MANAGER
 Emergency Name: DOT-CONTROL RM
 Emergency Phone: (212) 442-7090
 Total Tanks: 14
 Total Capacity: 78575
 Tank ID: 013
 Capacity (Gal): 275
 Missing Data for Tank : Minor data missing
 Tank Location: ABOVEGROUND
 Product Stored: OTHER
 Tank Type: Steel/carbon steel
 Install Date: / /
 Tank Internal: NONE
 Tank External: NONE
 Tank Containment: NONE
 Pipe Type: STEEL/IRON
 Pipe Location: Aboveground
 Pipe Internal: Not reported
 Pipe External: NONE
 Leak Detection: NONE
 Overfill Protection: None
 Dispenser Method: Suction
 Date Tested: / /
 Date Closed: / /
 Updated: True

CBS Number: Not reported
 SWIS Code: 6101
 Previous PBS#: Not reported

Next Test Date: / /
 Test Method: Not reported
 Deleted: False

MAP FINDINGS

Map ID
 Direction
 Distance
 Distance (ft.)Site

EDR ID Number
 EPA ID Number

Database(s)

HAMILTON AVENUE YARD (Continued)

U003074539

Date Inspected:	Not reported	Inspector:	Not reported
Result of Inspection:	Not reported		
Mailing Name:	N.Y.C. D.O.T. FACIL. MAINTENANCE		
Mailing Address:	69-46 SYBILLA STREET FOREST HILLS, NY 11375		
Mailing Contact:	VIVIAN MARCOVICI		
Mailing Telephone:	(718) 793-7316		
Owner Mark:	First Owner	Expiration Date:	08/17/2002
Certification Flag:	False	Certification Date:	12/22/2000
Renew Flag:	False	Renew Date:	/ /
Lat/Long:	Not reported		
Dead Letter:	False		
Facility Screen:	Minor data missing		
Owner Screen:	Minor data missing		
Tank Screen:	Minor data missing		
Town or City:	NEW YORK CITY		
Town or City Code:	01		
County Code:	61		
Region:	2		
Fiscal Amount for Registration Fee is Correct:	True		
PBS Number:	2-258113	CBS Number:	Not reported
SPDES Number:	Not reported	SWIS Code:	6101
Federal ID:	Not reported	Previous PBS#:	Not reported
Facility Status:	1 - Active PBS facility, i.e. total capacity of the PBS tanks is greater than 1,100 gallons, regardless if Subpart 360-14 tanks exist or not at the facility.		
Facility Type:	Not reported		
Owner Type:	Local Government		
Owner Sub Type:	The City of New York		
Owner:	N.Y.C. D.O.T. 40 WORTH ST NEW YORK, NY 10017		
Owner Phone:	(718) 793-7316		
Facility Phone:	(718) 788-2829		
Operator:	FACILITY MANAGER		
Emergency Name:	DOT-CONTROL RM		
Emergency Phone:	(212) 442-7090		
Total Tanks:	14		
Total Capacity:	78575		
Tank ID:	014		
Capacity (Gal):	275		
Missing Data for Tank :	Minor data missing		
Tank Location:	ABOVEGROUND		
Product Stored:	OTHER		
Tank Type:	Steel/carbon steel		
Install Date:	/ /		
Tank Internal:	NONE		
Tank External:	NONE		
Tank Containment:	NONE		
Pipe Type:	STEEL/IRON		
Pipe Location:	Aboveground		
Pipe Internal:	Not reported		
Pipe External:	NONE		
Leak Detection:	NONE		
Overfill Protection:	None		
Dispenser Method:	Suction		
Date Tested:	/ /		
		Next Test Date:	/ /

MAP FINDINGS

Map ID
 Direction
 Distance
 Distance (ft.)Site

EDR ID Number
 EPA ID Number

Database(s)

HAMILTON AVENUE YARD (Continued)

U003074539

Date Closed:	/ /	Test Method:	Not reported
Updated:	True	Deleted:	False
Date Inspected:	Not reported	Inspector:	Not reported
Result of Inspection:	Not reported		
Mailing Name:	N.Y.C. D.O.T. FACIL. MAINTENANCE		
Mailing Address:	69-46 SYBILLA STREET FOREST HILLS, NY 11375		
Mailing Contact:	VIVIAN MARCOVICI		
Mailing Telephone:	(718) 793-7316		
Owner Mark:	First Owner	Expiration Date:	08/17/2002
Certification Flag:	False	Certification Date:	12/22/2000
Renew Flag:	False	Renew Date:	/ /
Lat/Long:	Not reported		
Dead Letter:	False		
Facility Screen:	Minor data missing		
Owner Screen:	Minor data missing		
Tank Screen:	Minor data missing		
Town or City:	NEW YORK CITY		
Town or City Code:	01		
County Code:	61		
Region:	2		
Fiscal Amount for Registration Fee is Correct:	True		

34

**448 HAMILTON AVE
 BROOKLYN, NY**

**NY Spills S104648596
 N/A**

SPILLS:

Spill Number:	9813984	Region of Spill:	2
Spill Date:	02/18/1999 11:00	Reported to Dept:	02/18/1999 11:33
ID:	Not reported		
Date Call Received:	Not reported		
Region Close Date :	Not reported		
Material Spilled 1 :	Not reported	Amount Spilled 1 :	Not reported
Spill Cause:	Unknown	Resource Affected:	On Land
Water Affected:	Not reported	Spill Source:	Unknown
Facility Contact:	Not reported	Facility Tele:	() -
Investigator:	KRIMGOLD	SWIS:	61
Caller Name:	Not reported	Caller Agency:	Not reported
Caller Phone:	Not reported	Caller Extension:	Not reported
Notifier Name:	Not reported	Notifier Agency:	Not reported
Notifier Phone:	Not reported	Notifier Extension:	Not reported
PBS :	Not reported		
Spiller Contact:	Not reported	Spiller Phone:	Not reported
Spiller:	UNKNOWN		
Spiller Address:	Not reported		
Spill Class:	Known release that creates potential for fire or hazard. DEC Response. Unable/unwilling Responsible Party. Corrective action taken. (ISR)		
Spill Closed Dt:	Not Closed		
Spill Notifier:	Local Agency	PBS Number:	Not reported
Cleanup Ceased:	Not reported		
Last Inspection:	Not reported		
Cleanup Meets Standard:	False		
Recommended Penalty:	Penalty Not Recommended		
Spiller Cleanup Date:	Not reported		
Enforcement Date:	Not reported		
Investigation Complete:	Not reported		
UST Involvement:	False		
Spill Record Last Update:	02/18/1999		

MAP FINDINGS

Map ID
 Direction
 Distance
 Distance (ft.)Site

EDR ID Number
 EPA ID Number

Database(s)

(Continued)

S104648596

Is Updated: False
 Corrective Action Plan Submitted: Not reported
 Date Spill Entered In Computer Data File: 02/18/1999
 Date Region Sent Summary to Central Office: Not reported
 True Date : Not reported
 Tank Test:
 PBS Number: Not reported
 Tank Number: Not reported
 Test Method: Not reported
 Capacity of Failed Tank: Not reported
 Leak Rate Failed Tank: Not reported
 Gross Leak Rate: Not reported
 Material:
 Material Class Type: 1
 Quantity Spilled: 1000
 Units: Gallons
 Unknown Qty Spilled: 1000
 Quantity Recovered: 0
 Unknown Qty Recovered: False
 Material: GASOLINE
 Class Type: Petroleum
 Chem Abstract Service Number: GASOLINE
 Last Date: 09/29/1994
 Num Times Material Entry In File: 21329
 Remark: CALLER IS GETTING INFO THIRD PARTY THROUGH FIRE DEPT. A SPILL OF 1000 G
 ALLONS OF GASOLINE FROM AN UNKNOWN VEHICLE. REQ TO CONTACT FIRE DEPT 7
 18) 965-8265. CALLER SAID THEY MIGHT BE ABLE TO GIVE MORE INFO.
 DEC Remarks: Not reported

34

**NYCDOT HAMILTON YARD
 448 HAMILTON AVE
 BKLYN, NY**

**LTANKS S100177473
 N/A**

LTANKS:

Spill Number: 9109766	Region of Spill: 2
Spill Date: 12/11/1991 08:00	Reported to Dept: 12/13/1991 08:10
ID: Not reported	Date Call Received: Not reported
Material Spilled 1 : Not reported	Amount Spilled 1 : Not reported
Region Close Dt : Not reported	
Resource Affectd: On Land	
Spill Cause: Tank Test Failure	
Water Affected: Not reported	Spill Source: Other Non Commercial/Industrial
Facility Contact: Not reported	Facility Tele: Not reported
Investigator: KRIMGOLD	SWIS: 61
Caller Name: Not reported	Caller Agency: Not reported
Caller Phone: Not reported	Caller Extension: Not reported
Notifier Name: Not reported	Notifier Agency: Not reported
Notifier Phone: Not reported	Notifier Extension: Not reported
PBS : Not reported	
Spiller Contact: Not reported	Spiller Phone: Not reported
Spiller: NYCDOT HALMINTON YARD	
Spiller Address: Not reported	
Spill Class: Known release that creates a file or hazard. DEC Response. Willing Responsible Party. Corrective action taken.	
Spill Closed Dt: Not Closed	
Spill Notifier: Tank Tester	PBS Number: Not reported
Cleanup Ceased: Not reported	
Last Inspection: Not reported	
Cleanup Meets Standard: False	

MAP FINDINGS

Map ID
 Direction
 Distance
 Distance (ft.)Site

EDR ID Number
 EPA ID Number

Database(s)

NYCDOT HAMILTON YARD (Continued)

S100177473

Recommended Penalty: Penalty Not Recommended
 Spiller Cleanup Date: Not reported
 Enforcement Date: Not reported
 Investigation Complete: Not reported
 UST Involvement: True
 Spill Record Last Update: 01/17/1996
 Is Updated: False
 Corrective Action Plan Submitted: Not reported
 True Date : Not reported
 Date Spill Entered In Computer Data File: 01/06/1992
 Date Region Sent Summary to Central Office: Not reported
 Tank Test:
 PBS Number: Not reported
 Tank Number: Not reported
 Test Method: Not reported
 Capacity of Failed Tank: 0
 Leak Rate Failed Tank: 0.00
 Gross Leak Rate: Not reported
 Material:
 Material Class Type: 1
 Quantity Spilled: -1
 Units: Gallons
 Unknown Qty Spilled: -1
 Quantity Recovered: 0
 Unknown Qty Recovered: False
 Material: GASOLINE
 Class Type: Petroleum
 Chem Abstract Service Number: GASOLINE
 Last Date: 09/29/1994
 Num Times Material Entry In File: 21329
 DEC Remarks: Not reported
 Spill Cause: THREEEM 550 S; WILL REPAIR RETEST.

34

**GOWANUS CANAL
 448 HAMILTON AVE
 BROOKLYN, NY**

**NY Spills S104192957
 N/A**

SPILLS:

Spill Number: 9904638	Region of Spill: 2
Spill Date: 07/19/1999 12:00	Reported to Dept: 07/19/1999 12:24
ID: Not reported	
Date Call Received: Not reported	
Region Close Date : Not reported	
Material Spilled 1 :Not reported	Amount Spilled 1 : Not reported
Spill Cause: Unknown	Resource Affected: Surface Water
Water Affected: GOWANUS CANAL	Spill Source: Unknown
Facility Contact: KERRI ANN ODOWD	Facility Tele: (000) 000-0000 Ext. 7130
Investigator: KRIMGOLD	SWIS: 61
Caller Name: Not reported	Caller Agency: Not reported
Caller Phone: Not reported	Caller Extension: Not reported
Notifier Name: Not reported	Notifier Agency: Not reported
Notifier Phone: Not reported	Notifier Extension: Not reported
PBS : Not reported	
Spiller Contact: UNK	Spiller Phone: (718) 482-4933
Spiller: UNK	
Spiller Address: UNK	
	UNK, NY
Spill Class: Known release with minimal potential for fire or hazard. DEC Response. Willing Responsible Party. Corrective action taken.	

MAP FINDINGS

Map ID
 Direction
 Distance
 Distance (ft.)Site

EDR ID Number
 EPA ID Number

Database(s)

GOWANUS CANAL (Continued)

S104192957

Spill Closed Dt: 07/22/1999
 Spill Notifier: DEC
 Cleanup Ceased: Not reported
 Last Inspection: Not reported
 Cleanup Meets Standard: False
 Recommended Penalty: Penalty Not Recommended
 Spiller Cleanup Date: Not reported
 Enforcement Date: Not reported
 Investigation Complete: Not reported
 UST Involvement: False
 Spill Record Last Update: 08/03/1999
 Is Updated: False
 Corrective Action Plan Submitted: Not reported
 Date Spill Entered In Computer Data File: 07/19/1999
 Date Region Sent Summary to Central Office: Not reported
 True Date : Not reported

PBS Number: Not reported

Tank Test:

PBS Number: Not reported
 Tank Number: Not reported
 Test Method: Not reported
 Capacity of Failed Tank: Not reported
 Leak Rate Failed Tank: Not reported
 Gross Leak Rate: Not reported

Material:

Material Class Type: 1
 Quantity Spilled: 0
 Units: Gallons
 Unknown Qty Spilled: No
 Quantity Recovered: 0
 Unknown Qty Recovered: True
 Material: UNKNOWN PETROLEUM
 Class Type: Petroleum
 Chem Abstract Service Number: UNKNOWN PETROLEUM
 Last Date: 09/29/1994
 Num Times Material Entry In File: 16414

Remarks: SHEEN ON WATER- COAST GURAD NOTIFIED.
 DEC Remarks: FAED TO USCG, 718 354-4140. 7/19/99 12:00 HRS. WENT TO DOT ASPHALT PLANT DUE TO PART OF INVESTIGATION FROM SPILL 9904613. COULD SEE OIL SHEENING FROM HAMILTON AVE. BRIDGE, CLOSE TO ASPHALT PLANT. WENT TO NYCDOT HAMILTON AVENUE ASPHALT PLANT AT 4448 HAMILTON AVENUE 14TH ST, BKLYN. WENT TO CANAL, COULD SEE OIL BY CANAL AND TRAPPED BETWEEN TWO BARGES. 12:20 HRS. CALLED USCG POLLUTION RESPONSE AND SPOKE TO P.O. SAMPSON AND GAVE THEM UPDATE. 12:25 HRS. CALLED SPILL HOTLINE SPILL 9904638.13:00 HRS. USCG P.O. SUMMERS AND P.O. AVILA ARRIVE ON SITE. JACOB KRIMGOLD/DEC ALSO ARRIVES ON-SITE. WENT TO CANAL SAW OIL. IT S MAINLY A WEATHERED SILVER SHEENING. USCG DEEMS IT AS UNRECOVERABLE. THERE IS SOME FRESH RAINBOW SHEENING NEAR SOME OOF THE PIERS AT DOT PLANT SIDE UNRECOVERABLE). POSSIBLE SEEPAGE PROBLEM WITH DOT ASPHALT PLANT. JACOB HAS 1995 SITE PLAN. THERE WAS A TWO 2) FOOT PRODUCT PLUME AT DOT ASPHALT PLANT. PRODUCT RECOVERY SYSTEM INSTALLED, BUT HASN T BEEN TURNED ON YET. MW-8 (MOST DOWNGRADIENT WELL) MOST LIKELY DESTROYED, IT S IN THE APPROXIMATE LOCATION OF RECENT SEWERS CONSTRUCTION. MW-8 IS APPROX. 200 FT. FROM CANAL. OLD USTS CLOSED IN PLACE, CLOSE TO OLD PUMP ISLAND, THAT S STILL IN PLACE. THERE ARE SANITARY SEWERS IN THE STREET ALONG HAMILTON AVE.). REMEDIATION SYSTEM MAY HAVE TO BE DISCHARGED TO CITY SEWER, TO AVOID A LONGER DELAY. WILL NEED MWs DOWNGRADIENT OF PUMP ISLAND AND USTS. USCG TOOK SAMPLE FROM CANAL. JACOB WILL COORDINATE WITH UURS AND USCG TO SAM

MAP FINDINGS

Map ID			EDR ID Number
Direction			
Distance			
Distance (ft.)Site		Database(s)	EPA ID Number

GOWANUS CANAL (Continued)

S104192957

PLE MWs AND CANAL PET. PRODUCT I.D.)/JACOB WILL DO FOLLOW-UP WITH CITY.

**34 NYCDOT ASPHALT PLANT
448 HAMILTON AVE
BROOKLYN, NY 11232**

**RCRIS-SQG 1001222198
FINDS NYN008006884**

RCRIS:

Owner: NON REGULATED
(718) 555-1212
EPA ID: NYN008006884
Contact: Not reported
Classification: Small Quantity Generator
TSD Activities: Not reported
Violation Status: No violations found

FINDS:

Other Pertinent Environmental Activity Identified at Site:
AIRS/AIRS Facility Subsystem (AIRS/AFS)
Resource Conservation and Recovery Act Information system (RCRAINFO)

**34 GENERAL ARCHITECTURAL FINISHING
120 13TH ST
BROOKLYN, NY 11215**

**RCRIS-SQG 1000212464
FINDS NYD095764239**

RCRIS:

Owner: GAF FRED FOGELMAN
(212) 555-1212
EPA ID: NYD095764239
Contact: Not reported
Classification: Small Quantity Generator
TSD Activities: Not reported
Violation Status: No violations found

NY MANIFEST

Additional detail is available in NY MANIFEST. Please contact your EDR Account Executive for more information.

FINDS:

Other Pertinent Environmental Activity Identified at Site:
Integrated Compliance Information System (ICIS)
Resource Conservation and Recovery Act Information system (RCRAINFO)

**34 MASTERS AUTO BODY SERVICES INC
511 THIRD AVE
BROOKLYN, NY 11215**

**RCRIS-SQG 1000446358
FINDS NYD986913747**

MAP FINDINGS

Map ID
 Direction
 Distance
 Distance (ft.)Site

EDR ID Number
 EPA ID Number

Database(s)

MASTERS AUTO BODY SERVICES INC (Continued)

1000446358

RCRIS:

Owner: MASTERS AUTO BODY SERVICES INC
 (212) 555-1212
 EPA ID: NYD986913747
 Contact: Not reported
 Classification: Small Quantity Generator
 TSD Activities: Not reported
 Violation Status: No violations found

NY MANIFEST

Additional detail is available in NY MANIFEST. Please contact your EDR Account Executive for more information.
CT MANIFEST

Additional detail is available in CT MANIFEST. Please contact your EDR Account Executive for more information.

FINDS:

Other Pertinent Environmental Activity Identified at Site:
 Resource Conservation and Recovery Act Information system (RCRAINFO)

34

**BRUNO TRUCK SALES CORP.
 435 HAMILTON AVENUE
 BROOKLYN, NY 11232**

**UST U001330010
 N/A**

PBS UST:

PBS Number:	2-601302	CBS Number:	Not reported
SPDES Number:	Not reported	SWIS ID:	6101
Operator:	CARL MILEA (718) 965-2000		
Emergency Contact:	CARL MILEA (718) 965-2000		
Total Tanks:	5		
Owner:	BRUNO TRUCKING 435 HAMILTON AVE BROOKLYN, NY 11232 (718) 965-2000		
Owner Type:	Corporate/Commercial		
Owner Mark:	First Owner		
Owner Subtype:	Not reported		
Mailing Address:	BRUNO TRUCK SALES CORP. 435 HAMILTON AVENUE BROOKLYN, NY 11232 (718) 965-2000		
Tank Status:	Temporarily Out of Service		
Capacity (gals):	1000		
Tank Location:	UNDERGROUND		
Tank Id:	001	Install Date:	01/01/1993
Tank Type:	Fiberglass coated steel	Product Stored:	OTHER
Tank Internal:	NONE	Pipe Internal:	NONE
Pipe Location:	Underground	Pipe Type:	STEEL/IRON
Tank External:	NONE/FIBERGLASS		
Missing Data for Tank:	Minor Data Missing		
Pipe External:	NONE/SACRIFICIAL ANODE		
Second Containment:	NONE/DOUBLED-WALLED TANK		
Leak Detection:	NONE/IN-TANK SYSTEM		
Overfill Prot:	Catch Basin, High Level Alarm	Dispenser:	Not reported
Date Tested:	Not reported	Next Test Date:	Not reported
Date Closed:	Not reported	Test Method:	Not reported
Deleted:	False	Updated:	True

MAP FINDINGS

Map ID
 Direction
 Distance
 Distance (ft.)Site

EDR ID Number
 EPA ID Number

Database(s)

BRUNO TRUCK SALES CORP. (Continued)

U001330010

Dead Letter:	False	Owner Screen:	No data missing
FAMT:	Fiscal amount for registration fee is correct		
Total Capacity:	11000	Renewal Date:	Not reported
Tank Screen:	Minor data missing	Federal ID:	Not reported
Renew Flag:	Renwal has not been printed	Facility Screen:	No data missing
Certification Flag:	False	Certification Date:	11/08/1999
Old PBS Number:	Not reported	Expiration Date:	02/04/2003
Inspected Date:	Not reported	Inspector:	Not reported
Inspection Result:	Not reported		
Lat/long:	Not reported		
Facility Type:	TRUCKING/TRANSPORTATION		
Town or City:	NEW YORK CITY		
Town or City Code:	01		
County Code:	61		
Region:	2		
PBS Number:	2-601302	CBS Number:	Not reported
SPDES Number:	Not reported	SWIS ID:	6101
Operator:	CARL MILEA (718) 965-2000		
Emergency Contact:	CARL MILEA (718) 965-2000		
Total Tanks:	5		
Owner:	BRUNO TRUCKING 435 HAMILTON AVE BROOKLYN, NY 11232 (718) 965-2000		
Owner Type:	Corporate/Commercial		
Owner Mark:	First Owner		
Owner Subtype:	Not reported		
Mailing Address:	BRUNO TRUCK SALES CORP. 435 HAMILTON AVENUE BROOKLYN, NY 11232 (718) 965-2000		
Tank Status:	Temporarily Out of Service		
Capacity (gals):	1000		
Tank Location:	UNDERGROUND		
Tank Id:	002	Install Date:	01/01/1993
Tank Type:	Fiberglass coated steel	Product Stored:	LUBE OIL
Tank Internal:	NONE	Pipe Internal:	NONE
Pipe Location:	Underground	Pipe Type:	STEEL/IRON
Tank External:	NONE/FIBERGLASS		
Missing Data for Tank:	No Missing Data		
Pipe External:	NONE/SACRIFICIAL ANODE		
Second Containment:	NONE/DOUBLED-WALLED TANK		
Leak Detection:	NONE/IN-TANK SYSTEM		
Overfill Prot:	Catch Basin, High Level Alarm	Dispenser:	Suction
Date Tested:	Not reported	Next Test Date:	Not reported
Date Closed:	Not reported	Test Method:	Not reported
Deleted:	False	Updated:	True
Dead Letter:	False	Owner Screen:	No data missing
FAMT:	Fiscal amount for registration fee is correct		
Total Capacity:	11000	Renewal Date:	Not reported
Tank Screen:	Minor data missing	Federal ID:	Not reported
Renew Flag:	Renwal has not been printed	Facility Screen:	No data missing
Certification Flag:	False	Certification Date:	11/08/1999
Old PBS Number:	Not reported	Expiration Date:	02/04/2003

MAP FINDINGS

Map ID
 Direction
 Distance
 Distance (ft.)Site

EDR ID Number
 EPA ID Number

Database(s)

BRUNO TRUCK SALES CORP. (Continued)

U001330010

Inspected Date:	Not reported	Inspector:	Not reported
Inspection Result:	Not reported		
Lat/long:	Not reported		
Facility Type:	TRUCKING/TRANSPORTATION		
Town or City:	NEW YORK CITY		
Town or City Code:	01		
County Code:	61		
Region:	2		
PBS Number:	2-601302	CBS Number:	Not reported
SPDES Number:	Not reported	SWIS ID:	6101
Operator:	CARL MILEA (718) 965-2000		
Emergency Contact:	CARL MILEA (718) 965-2000		
Total Tanks:	5		
Owner:	BRUNO TRUCKING 435 HAMILTON AVE BROOKLYN, NY 11232 (718) 965-2000		
Owner Type:	Corporate/Commercial		
Owner Mark:	First Owner		
Owner Subtype:	Not reported		
Mailing Address:	BRUNO TRUCK SALES CORP. 435 HAMILTON AVENUE BROOKLYN, NY 11232 (718) 965-2000		
Tank Status:	Temporarily Out of Service		
Capacity (gals):	1000		
Tank Location:	UNDERGROUND		
Tank Id:	003	Install Date:	01/01/1993
Tank Type:	Fiberglass coated steel	Product Stored:	OTHER
Tank Internal:	NONE	Pipe Internal:	NONE
Pipe Location:	Underground	Pipe Type:	STEEL/IRON
Tank External:	NONE/FIBERGLASS		
Missing Data for Tank:	No Missing Data		
Pipe External:	NONE/SACRIFICIAL ANODE		
Second Containment:	NONE/DOUBLED-WALLED TANK		
Leak Detection:	NONE/IN-TANK SYSTEM		
Overfill Prot:	Catch Basin, High Level Alarm	Dispenser:	Suction
Date Tested:	Not reported	Next Test Date:	Not reported
Date Closed:	Not reported	Test Method:	Not reported
Deleted:	False	Updated:	True
Dead Letter:	False	Owner Screen:	No data missing
FAMT:	Fiscal amount for registration fee is correct		
Total Capacity:	11000	Renewal Date:	Not reported
Tank Screen:	Minor data missing	Federal ID:	Not reported
Renew Flag:	Renwal has not been printed	Facility Screen:	No data missing
Certification Flag:	False	Certification Date:	11/08/1999
Old PBS Number:	Not reported	Expiration Date:	02/04/2003
Inspected Date:	Not reported	Inspector:	Not reported
Inspection Result:	Not reported		
Lat/long:	Not reported		
Facility Type:	TRUCKING/TRANSPORTATION		
Town or City:	NEW YORK CITY		
Town or City Code:	01		
County Code:	61		

MAP FINDINGS

Map ID
 Direction
 Distance
 Distance (ft.)Site

EDR ID Number
 EPA ID Number

Database(s)

BRUNO TRUCK SALES CORP. (Continued)

U001330010

Region:	2		
PBS Number:	2-601302	CBS Number:	Not reported
SPDES Number:	Not reported	SWIS ID:	6101
Operator:	CARL MILEA (718) 965-2000		
Emergency Contact:	CARL MILEA (718) 965-2000		
Total Tanks:	5		
Owner:	BRUNO TRUCKING 435 HAMILTON AVE BROOKLYN, NY 11232 (718) 965-2000		
Owner Type:	Corporate/Commercial		
Owner Mark:	First Owner		
Owner Subtype:	Not reported		
Mailing Address:	BRUNO TRUCK SALES CORP. 435 HAMILTON AVENUE BROOKLYN, NY 11232 (718) 965-2000		
Tank Status:	Temporarily Out of Service		
Capacity (gals):	4000		
Tank Location:	UNDERGROUND		
Tank Id:	004	Install Date:	01/01/1993
Tank Type:	Fiberglass coated steel	Product Stored:	UNLEADED GASOLINE
Tank Internal:	NONE	Pipe Internal:	NONE
Pipe Location:	Underground	Pipe Type:	STEEL/IRON
Tank External:	NONE/FIBERGLASS		
Missing Data for Tank:	No Missing Data		
Pipe External:	NONE/SACRIFICIAL ANODE		
Second Containment:	NONE/DOUBLED-WALLED TANK		
Leak Detection:	NONE/IN-TANK SYSTEM		
Overfill Prot:	Catch Basin, High Level Alarm	Dispenser:	Suction
Date Tested:	Not reported	Next Test Date:	Not reported
Date Closed:	Not reported	Test Method:	Not reported
Deleted:	False	Updated:	True
Dead Letter:	False	Owner Screen:	No data missing
FAMT:	Fiscal amount for registration fee is correct		
Total Capacity:	11000	Renewal Date:	Not reported
Tank Screen:	Minor data missing	Federal ID:	Not reported
Renew Flag:	Renwal has not been printed	Facility Screen:	No data missing
Certification Flag:	False	Certification Date:	11/08/1999
Old PBS Number:	Not reported	Expiration Date:	02/04/2003
Inspected Date:	Not reported	Inspector:	Not reported
Inspection Result:	Not reported		
Lat/long:	Not reported		
Facility Type:	TRUCKING/TRANSPORTATION		
Town or City:	NEW YORK CITY		
Town or City Code:	01		
County Code:	61		
Region:	2		
PBS Number:	2-601302	CBS Number:	Not reported
SPDES Number:	Not reported	SWIS ID:	6101
Operator:	CARL MILEA (718) 965-2000		
Emergency Contact:	CARL MILEA		

MAP FINDINGS

Map ID
 Direction
 Distance
 Distance (ft.)Site

EDR ID Number
 EPA ID Number

Database(s)

BRUNO TRUCK SALES CORP. (Continued)

U001330010

Total Tanks:	(718) 965-2000		
	5		
Owner:	BRUNO TRUCKING		
	435 HAMILTON AVE		
	BROOKLYN, NY 11232		
	(718) 965-2000		
Owner Type:	Corporate/Commercial		
Owner Mark:	First Owner		
Owner Subtype:	Not reported		
Mailing Address:	BRUNO TRUCK SALES CORP.		
	435 HAMILTON AVENUE		
	BROOKLYN, NY 11232		
	(718) 965-2000		
Tank Status:	Temporarily Out of Service		
Capacity (gals):	4000		
Tank Location:	UNDERGROUND		
Tank Id:	005	Install Date:	01/01/1993
Tank Type:	Fiberglass coated steel	Product Stored:	DIESEL
Tank Internal:	NONE	Pipe Internal:	NONE
Pipe Location:	Underground	Pipe Type:	STEEL/IRON
Tank External:	NONE/FIBERGLASS		
Missing Data for Tank:	No Missing Data		
Pipe External:	NONE/SACRIFICIAL ANODE		
Second Containment:	NONE/DOUBLED-WALLED TANK		
Leak Detection:	NONE/IN-TANK SYSTEM		
Overfill Prot:	Catch Basin, High Level Alarm	Dispenser:	Suction
Date Tested:	Not reported	Next Test Date:	Not reported
Date Closed:	Not reported	Test Method:	Not reported
Deleted:	False	Updated:	True
Dead Letter:	False	Owner Screen:	No data missing
FAMT:	Fiscal amount for registration fee is correct		
Total Capacity:	11000	Renewal Date:	Not reported
Tank Screen:	Minor data missing	Federal ID:	Not reported
Renew Flag:	Renwal has not been printed	Facility Screen:	No data missing
Certification Flag:	False	Certification Date:	11/08/1999
Old PBS Number:	Not reported	Expiration Date:	02/04/2003
Inspected Date:	Not reported	Inspector:	Not reported
Inspection Result:	Not reported		
Lat/long:	Not reported		
Facility Type:	TRUCKING/TRANSPORTATION		
Town or City:	NEW YORK CITY		
Town or City Code:	01		
County Code:	61		
Region:	2		

34

**BRUNO TRUCK SALES
 435 HAMILTON AVE
 BROOKLYN, NY 11215**

**RCRIS-SQG 1000871903
 FINDS NY0000103556**

MAP FINDINGS

Map ID		EDR ID Number
Direction		
Distance		
Distance (ft.)Site	Database(s)	EPA ID Number

BRUNO TRUCK SALES (Continued)

1000871903

RCRIS:

Owner: BRUNO TRUCK SALES INC
 (718) 965-2000
 EPA ID: NY0000103556
 Contact: JOE ESPOSITO
 (718) 965-2000

Classification: Small Quantity Generator
 TSDF Activities: Not reported

Violation Status: No violations found

NY MANIFEST

Additional detail is available in NY MANIFEST. Please contact your EDR Account Executive for more information.

FINDS:

Other Pertinent Environmental Activity Identified at Site:
 Resource Conservation and Recovery Act Information system (RCRAINFO)

34

SB 63284
INFO 448 HAMILTON AV
BROOKLYN, NY

NY Spills S104880876
N/A

SPILLS:

Spill Number: 0010045	Region of Spill: 2
Spill Date: 12/06/2000 10:30	Reported to Dept: 12/06/2000 11:17
ID: Not reported	
Date Call Received: Not reported	
Region Close Date : Not reported	
Material Spilled 1 :Not reported	Amount Spilled 1 : Not reported
Spill Cause: Unknown	Resource Affected: On Land
Water Affected: Not reported	Spill Source: Unknown
Facility Contact: CALLER	Facility Tele: () -
Investigator: O'CONNELL	SWIS: 61
Caller Name: Not reported	Caller Agency: Not reported
Caller Phone: Not reported	Caller Extension: Not reported
Notifier Name: Not reported	Notifier Agency: Not reported
Notifier Phone: Not reported	Notifier Extension: Not reported
PBS : Not reported	
Spiller Contact: Not reported	Spiller Phone: Not reported
Spiller: UNKNOWN	
Spiller Address: Not reported	
Spill Class: Known release with minimal potential for fire or hazard. DEC Response. Willing Responsible Party. Corrective action taken.	
Spill Closed Dt: 01/18/2001	
Spill Notifier: Affected Persons	PBS Number: Not reported
Cleanup Ceased: Not reported	
Last Inspection: Not reported	
Cleanup Meets Standard: False	
Recommended Penalty: Penalty Not Recommended	
Spiller Cleanup Date: Not reported	
Enforcement Date: Not reported	
Investigation Complete: Not reported	
UST Involvement: False	
Spill Record Last Update: 04/11/2001	
Is Updated: False	
Corrective Action Plan Submitted: Not reported	
Date Spill Entered In Computer Data File: 12/06/2000	
Date Region Sent Summary to Central Office: Not reported	

MAP FINDINGS

Map ID
 Direction
 Distance
 Distance (ft.)Site

EDR ID Number
 EPA ID Number

Database(s)

SB 63284 (Continued)

S104880876

True Date : Not reported
 Tank Test:
 PBS Number: Not reported
 Tank Number: Not reported
 Test Method: Not reported
 Capacity of Failed Tank: Not reported
 Leak Rate Failed Tank: Not reported
 Gross Leak Rate: Not reported
 Material:
 Material Class Type: 1
 Quantity Spilled: 0
 Units: Gallons
 Unknown Qty Spilled: No
 Quantity Recovered: 0
 Unknown Qty Recovered: False
 Material: UNKNOWN PETROLEUM
 Class Type: Petroleum
 Chem Abstract Service Number: UNKNOWN PETROLEUM
 Last Date: 09/29/1994
 Num Times Material Entry In File: 16414
 Remarks: SHEEN ON WATER SAMPLE TAKEN CLEAN UP PENDING CON ED 134636
 DEC Remarks: e2mis Notes: Undiaperable sheen on 200gal water in SB63284. Sample taken and returned <1ppm PCB. Cleanup compelled by double washing with slix. Liquids removed by tanker and solids by vactor. No sump in structure. KMF 4/11/01

**34 448 HAMILTON AVE
 448 HAMILTON AVE
 BROOKLYN, NY**

**ERNS 99615736
 N/A**

The ERNS database may contain additional details for this site.
 Please click here or contact your EDR Account Executive for more information.

**34 SLATTERY ASSOCIATES
 120 12TH ST
 BROOKLYN, NY 11215**

**UST U000400686
 N/A**

PBS UST:
 PBS Number: 2-253057
 SPDES Number: Not reported
 Operator: SLATTERY ASSOC
 (718) 965-4600
 Emergency Contact: SLATTERY ASSOC
 (718) 965-4600
 Total Tanks: 0
 Owner: SALVATORE BASILE
 541 3RD AVE
 BROOKLYN, NY 11215
 (718) 768-4920
 Owner Type: Not reported
 Owner Mark: First Owner
 Owner Subtype: Not reported
 CBS Number: Not reported
 SWIS ID: 6101

MAP FINDINGS

Map ID
 Direction
 Distance
 Distance (ft.)Site

EDR ID Number
 EPA ID Number

Database(s)

SLATTERY ASSOCIATES (Continued)

U000400686

Mailing Address:	SALVATORE BASILE 541 3RD AVE BROOKLYN, NY 11215 (718) 768-4920		
Tank Status:	Closed - In Place	Install Date:	Not reported
Capacity (gals):	1080	Product Stored:	NOS 1,2, OR 4 FUEL OIL
Tank Location:	UNDERGROUND	Pipe Internal:	Not reported
Tank Id:	001	Pipe Type:	STEEL/IRON
Tank Type:	Steel/carbon steel		
Tank Internal:	Not reported		
Pipe Location:	1		
Tank External:	Not reported		
Missing Data for Tank:	Minor Data Missing		
Pipe External:	Not reported		
Second Containment:	NONE		
Leak Detection:	NONE		
Overfill Prot:	Product Level Gauge	Dispenser:	Suction
Date Tested:	Not reported	Next Test Date:	Not reported
Date Closed:	12/01/1989	Test Method:	Not reported
Deleted:	False	Updated:	True
Dead Letter:	False	Owner Screen:	Minor data missing
FAMT:	Fiscal amount for registration fee is correct		
Total Capacity:	0	Renewal Date:	Not reported
Tank Screen:	0	Federal ID:	Not reported
Renew Flag:	Renwal has not been printed	Facility Screen:	Minor data missing
Certification Flag:	False	Certification Date:	07/14/1987
Old PBS Number:	Not reported	Expiration Date:	07/14/1992
Inspected Date:	Not reported	Inspector:	Not reported
Inspection Result:	Not reported		
Lat/long:	Not reported		
Facility Type:	Not reported		
Town or City:	NEW YORK CITY		
Town or City Code:	01		
County Code:	61		
Region:	2		
PBS Number:	2-253057	CBS Number:	Not reported
SPDES Number:	Not reported	SWIS ID:	6101
Operator:	SLATTERY ASSOC (718) 965-4600		
Emergency Contact:	SLATTERY ASSOC (718) 965-4600		
Total Tanks:	0		
Owner:	SALVATORE BASILE 541 3RD AVE BROOKLYN, NY 11215 (718) 768-4920		
Owner Type:	Not reported		
Owner Mark:	First Owner		
Owner Subtype:	Not reported		
Mailing Address:	SALVATORE BASILE 541 3RD AVE BROOKLYN, NY 11215 (718) 768-4920		
Tank Status:	Closed - In Place		
Capacity (gals):	550		
Tank Location:	UNDERGROUND		

MAP FINDINGS

Map ID
 Direction
 Distance
 Distance (ft.)Site

EDR ID Number
 EPA ID Number

Database(s)

SLATTERY ASSOCIATES (Continued)

U000400686

Tank Id:	002	Install Date:	Not reported
Tank Type:	Steel/carbon steel	Product Stored:	NOS 1,2, OR 4 FUEL OIL
Tank Internal:	Not reported	Pipe Internal:	Not reported
Pipe Location:	1	Pipe Type:	STEEL/IRON
Tank External:	Not reported		
Missing Data for Tank:	Minor Data Missing		
Pipe External:	Not reported		
Second Containment:	NONE		
Leak Detection:	NONE		
Overfill Prot:	Product Level Gauge	Dispenser:	Suction
Date Tested:	Not reported	Next Test Date:	Not reported
Date Closed:	12/01/1989	Test Method:	Not reported
Deleted:	False	Updated:	True
Dead Letter:	False	Owner Screen:	Minor data missing
FAMT:	Fiscal amount for registration fee is correct		
Total Capacity:	0	Renewal Date:	Not reported
Tank Screen:	0	Federal ID:	Not reported
Renew Flag:	Renwal has not been printed	Facility Screen:	Minor data missing
Certification Flag:	False	Certification Date:	07/14/1987
Old PBS Number:	Not reported	Expiration Date:	07/14/1992
Inspected Date:	Not reported	Inspector:	Not reported
Inspection Result:	Not reported		
Lat/long:	Not reported		
Facility Type:	Not reported		
Town or City:	NEW YORK CITY		
Town or City Code:	01		
County Code:	61		
Region:	2		
PBS Number:	2-253057	CBS Number:	Not reported
SPDES Number:	Not reported	SWIS ID:	6101
Operator:	SLATTERY ASSOC (718) 965-4600		
Emergency Contact:	SLATTERY ASSOC (718) 965-4600		
Total Tanks:	0		
Owner:	SALVATORE BASILE 541 3RD AVE BROOKLYN, NY 11215 (718) 768-4920		
Owner Type:	Not reported		
Owner Mark:	First Owner		
Owner Subtype:	Not reported		
Mailing Address:	SALVATORE BASILE 541 3RD AVE BROOKLYN, NY 11215 (718) 768-4920		
Tank Status:	Closed - In Place		
Capacity (gals):	550		
Tank Location:	UNDERGROUND		
Tank Id:	003	Install Date:	Not reported
Tank Type:	Steel/carbon steel	Product Stored:	NOS 1,2, OR 4 FUEL OIL
Tank Internal:	Not reported	Pipe Internal:	Not reported
Pipe Location:	1	Pipe Type:	STEEL/IRON
Tank External:	Not reported		
Missing Data for Tank:	Minor Data Missing		
Pipe External:	Not reported		

MAP FINDINGS

Map ID
 Direction
 Distance
 Distance (ft.)Site

EDR ID Number
 EPA ID Number

Database(s)

SLATTERY ASSOCIATES (Continued)

U000400686

Second Containment:	NONE	Dispenser:	Suction
Leak Detection:	NONE	Next Test Date:	Not reported
Overfill Prot:	Product Level Gauge	Test Method:	Not reported
Date Tested:	Not reported	Updated:	True
Date Closed:	08/01/1990	Owner Screen:	Minor data missing
Deleted:	False	Fiscal amount for registration fee is correct	
Dead Letter:	False	Renewal Date:	Not reported
FAMT:	Fiscal amount for registration fee is correct	Federal ID:	Not reported
Total Capacity:	0	Facility Screen:	Minor data missing
Tank Screen:	0	Certification Date:	07/14/1987
Renew Flag:	Renwal has not been printed	Expiration Date:	07/14/1992
Certification Flag:	False	Inspector:	Not reported
Old PBS Number:	Not reported		
Inspected Date:	Not reported		
Inspection Result:	Not reported		
Lat/long:	Not reported		
Facility Type:	Not reported		
Town or City:	NEW YORK CITY		
Town or City Code:	01		
County Code:	61		
Region:	2		

34

**ST THOMAS AQUINAS CHURCH
 249 9TH STREET
 BROOKLYN, NY 11215**

**UST U001839085
 N/A**

PBS UST:			
PBS Number:	2-337307	CBS Number:	Not reported
SPDES Number:	Not reported	SWIS ID:	6101
Operator:	TIMOTHY MCMANUS (718) 768-9471		
Emergency Contact:	STATEWIDE OIL (718) 499-6000		
Total Tanks:	1		
Owner:	ST THOMAS AQUINAS CHURCH 249-9TH STREET BROOKLYN, NY 11215 (718) 768-9471		
Owner Type:	Not reported		
Owner Mark:	First Owner		
Owner Subtype:	Not reported		
Mailing Address:	V. SAVINO STATEWIDE OIL CO. BROOKLYN, NY 11215 (718) 499-6000		
Tank Status:	In Service	Install Date:	Not reported
Capacity (gals):	5000	Product Stored:	UNLEADED GASOLINE
Tank Location:	UNDERGROUND	Pipe Internal:	NONE
Tank Id:	001	Pipe Type:	COPPER
Tank Type:	Steel/carbon steel		
Tank Internal:	NONE		
Pipe Location:	Underground		
Tank External:	NONE		
Missing Data for Tank:	No Missing Data		
Pipe External:	NONE		
Second Containment:	NONE		
Leak Detection:	NONE		
Overfill Prot:	Vent Whistle	Dispenser:	Suction
Date Tested:	04/01/1998	Next Test Date:	04/01/2003

MAP FINDINGS

Map ID
 Direction
 Distance
 Distance (ft.)Site

EDR ID Number
 EPA ID Number

Database(s)

ST THOMAS AQUINAS CHURCH (Continued)

U001839085

Date Closed:	Not reported	Test Method:	HORNER
Deleted:	False	Updated:	True
Dead Letter:	False	Owner Screen:	Minor data missing
FAMT:	Fiscal amount for registration fee is correct		
Total Capacity:	5000	Renewal Date:	Not reported
Tank Screen:	No data missing	Federal ID:	Not reported
Renew Flag:	Renwal has not been printed	Facility Screen:	No data missing
Certification Flag:	False	Certification Date:	07/27/2001
Old PBS Number:	Not reported	Expiration Date:	02/03/2003
Inspected Date:	Not reported	Inspector:	Not reported
Inspection Result:	Not reported		
Lat/long:	Not reported		
Facility Type:	OTHER		
Town or City:	NEW YORK CITY		
Town or City Code:	01		
County Code:	61		
Region:	2		

**34 CAMEO METAL PRODUCTS
 127 12TH ST
 BROOKLYN, NY 11215**

**RCRIS-SQG 1000791444
 FINDS NYD987029535**

RCRIS:
 Owner: DEMAIO ENTERPRISES
 (718) 788-1106
 EPA ID: NYD987029535
 Contact: Not reported
 Classification: Small Quantity Generator
 TSD Activities: Not reported
 Violation Status: No violations found

NY MANIFEST
 Additional detail is available in NY MANIFEST. Please contact your EDR Account Executive for more information.

FINDS:
 Other Pertinent Environmental Activity Identified at Site:
 AIRS/AIRS Facility Subsystem (AIRS/AFS)
 Integrated Compliance Information System (ICIS)
 National Compliance Database (NCDB)
 National Toxics Inventory (NTI)
 Resource Conservation and Recovery Act Information system (RCRAINFO)
 Toxic Chemical Release Inventory System (TRIS)

**34 498 3RD AVENUE
 498 3RD AVENUE
 BROOKLYN, NY 11215**

**UST U000410911
 N/A**

PBS UST:
 PBS Number: 2-475866 CBS Number: Not reported
 SPDES Number: Not reported SWIS ID: 6101
 Operator: CARMELO MARTINEZ
 (718) 965-9361
 Emergency Contact: DAVID ENGELMAN
 (718) 336-3562
 Total Tanks: 0
 Owner: DAVID ENGELMAN
 1462 E 7TH ST

MAP FINDINGS

Map ID
 Direction
 Distance
 Distance (ft.)Site

EDR ID Number
 EPA ID Number

Database(s)

498 3RD AVENUE (Continued)

U000410911

BROOKLYN, NY 11230
 (718) 336-3562

Owner Type: Corporate/Commercial
 Owner Mark: First Owner
 Owner Subtype: Not reported
 Mailing Address: DAVID ENGELMAN
 1462 E 7TH ST
 BROOKLYN, NY 11230
 (718) 336-3562

Tank Status: Closed - In Place
 Capacity (gals): 550
 Tank Location: UNDERGROUND
 Tank Id: 001
 Tank Type: Steel/carbon steel
 Tank Internal: Not reported
 Pipe Location: 1
 Tank External: Not reported
 Missing Data for Tank: Minor Data Missing
 Pipe External: Not reported
 Second Containment: NONE
 Leak Detection: NONE
 Overfill Prot: 2
 Date Tested: Not reported
 Date Closed: 07/01/1990
 Deleted: False
 Dead Letter: False
 FAMT: Fiscal amount for registration fee is correct
 Total Capacity: 0
 Tank Screen: 0
 Renew Flag: Renewal has not been printed
 Certification Flag: False
 Old PBS Number: Not reported
 Inspected Date: Not reported
 Inspection Result: Not reported
 Lat/long: Not reported
 Facility Type: RETAIL GASOLINE SALES
 Town or City: NEW YORK CITY
 Town or City Code: 01
 County Code: 61
 Region: 2

Install Date: Not reported
 Product Stored: OTHER
 Pipe Internal: Not reported
 Pipe Type: STEEL/IRON

Dispenser: Suction
 Next Test Date: Not reported
 Test Method: Not reported
 Updated: True
 Owner Screen: Minor data missing

Renewal Date: Not reported
 Federal ID: Not reported
 Facility Screen: No data missing
 Certification Date: 06/22/1989
 Expiration Date: 06/22/1994
 Inspector: Not reported

PBS Number: 2-475866
 SPDES Number: Not reported
 Operator: CARMELO MARTINEZ
 (718) 965-9361

CBS Number: Not reported
 SWIS ID: 6101

Emergency Contact: DAVID ENGELMAN
 (718) 336-3562

Total Tanks: 0
 Owner: DAVID ENGELMAN
 1462 E 7TH ST
 BROOKLYN, NY 11230
 (718) 336-3562

Owner Type: Corporate/Commercial
 Owner Mark: First Owner
 Owner Subtype: Not reported
 Mailing Address: DAVID ENGELMAN
 1462 E 7TH ST

MAP FINDINGS

Map ID
 Direction
 Distance
 Distance (ft.)Site

EDR ID Number
 EPA ID Number

Database(s)

498 3RD AVENUE (Continued)

U000410911

BROOKLYN, NY 11230
 (718) 336-3562

Tank Status:	Closed - In Place	Install Date:	Not reported
Capacity (gals):	550	Product Stored:	OTHER
Tank Location:	UNDERGROUND	Pipe Internal:	Not reported
Tank Id:	002	Pipe Type:	STEEL/IRON
Tank Type:	Steel/carbon steel		
Tank Internal:	Not reported		
Pipe Location:	1		
Tank External:	Not reported		
Missing Data for Tank:	Minor Data Missing		
Pipe External:	Not reported		
Second Containment:	NONE		
Leak Detection:	NONE		
Overfill Prot:	2	Dispenser:	Suction
Date Tested:	Not reported	Next Test Date:	Not reported
Date Closed:	07/01/1990	Test Method:	Not reported
Deleted:	False	Updated:	True
Dead Letter:	False	Owner Screen:	Minor data missing
FAMT:	Fiscal amount for registration fee is correct		
Total Capacity:	0	Renewal Date:	Not reported
Tank Screen:	0	Federal ID:	Not reported
Renew Flag:	Renwal has not been printed	Facility Screen:	No data missing
Certification Flag:	False	Certification Date:	06/22/1989
Old PBS Number:	Not reported	Expiration Date:	06/22/1994
Inspected Date:	Not reported	Inspector:	Not reported
Inspection Result:	Not reported		
Lat/long:	Not reported		
Facility Type:	RETAIL GASOLINE SALES		
Town or City:	NEW YORK CITY		
Town or City Code:	01		
County Code:	61		
Region:	2		
PBS Number:	2-475866	CBS Number:	Not reported
SPDES Number:	Not reported	SWIS ID:	6101
Operator:	CARMELO MARTINEZ (718) 965-9361		
Emergency Contact:	DAVID ENGELMAN (718) 336-3562		
Total Tanks:	0		
Owner:	DAVID ENGELMAN 1462 E 7TH ST BROOKLYN, NY 11230 (718) 336-3562		
Owner Type:	Corporate/Commercial		
Owner Mark:	First Owner		
Owner Subtype:	Not reported		
Mailing Address:	DAVID ENGELMAN 1462 E 7TH ST BROOKLYN, NY 11230 (718) 336-3562		
Tank Status:	Closed - In Place	Install Date:	Not reported
Capacity (gals):	550	Product Stored:	OTHER
Tank Location:	UNDERGROUND		
Tank Id:	003		
Tank Type:	Steel/carbon steel		

MAP FINDINGS

Map ID
 Direction
 Distance
 Distance (ft.)Site

EDR ID Number
 EPA ID Number

Database(s)

498 3RD AVENUE (Continued)

U000410911

Tank Internal:	Not reported	Pipe Internal:	Not reported
Pipe Location:	1	Pipe Type:	STEEL/IRON
Tank External:	Not reported		
Missing Data for Tank:	Minor Data Missing		
Pipe External:	Not reported		
Second Containment:	NONE		
Leak Detection:	NONE		
Overfill Prot:	2	Dispenser:	Suction
Date Tested:	Not reported	Next Test Date:	Not reported
Date Closed:	07/01/1990	Test Method:	Not reported
Deleted:	False	Updated:	True
Dead Letter:	False	Owner Screen:	Minor data missing
FAMT:	Fiscal amount for registration fee is correct		
Total Capacity:	0	Renewal Date:	Not reported
Tank Screen:	0	Federal ID:	Not reported
Renew Flag:	Renwal has not been printed	Facility Screen:	No data missing
Certification Flag:	False	Certification Date:	06/22/1989
Old PBS Number:	Not reported	Expiration Date:	06/22/1994
Inspected Date:	Not reported	Inspector:	Not reported
Inspection Result:	Not reported		
Lat/long:	Not reported		
Facility Type:	RETAIL GASOLINE SALES		
Town or City:	NEW YORK CITY		
Town or City Code:	01		
County Code:	61		
Region:	2		
PBS Number:	2-475866	CBS Number:	Not reported
SPDES Number:	Not reported	SWIS ID:	6101
Operator:	CARMELO MARTINEZ (718) 965-9361		
Emergency Contact:	DAVID ENGELMAN (718) 336-3562		
Total Tanks:	0		
Owner:	DAVID ENGELMAN 1462 E 7TH ST BROOKLYN, NY 11230 (718) 336-3562		
Owner Type:	Corporate/Commercial		
Owner Mark:	First Owner		
Owner Subtype:	Not reported		
Mailing Address:	DAVID ENGELMAN 1462 E 7TH ST BROOKLYN, NY 11230 (718) 336-3562		
Tank Status:	Closed - In Place		
Capacity (gals):	550		
Tank Location:	UNDERGROUND		
Tank Id:	004	Install Date:	Not reported
Tank Type:	Steel/carbon steel	Product Stored:	OTHER
Tank Internal:	Not reported	Pipe Internal:	Not reported
Pipe Location:	1	Pipe Type:	STEEL/IRON
Tank External:	Not reported		
Missing Data for Tank:	Minor Data Missing		
Pipe External:	Not reported		
Second Containment:	NONE		
Leak Detection:	NONE		

MAP FINDINGS

Map ID
 Direction
 Distance
 Distance (ft.)Site

EDR ID Number
 EPA ID Number

Database(s)

498 3RD AVENUE (Continued)

U000410911

Overfill Prot:	2	Dispenser:	Suction
Date Tested:	Not reported	Next Test Date:	Not reported
Date Closed:	07/01/1990	Test Method:	Not reported
Deleted:	False	Updated:	True
Dead Letter:	False	Owner Screen:	Minor data missing
FAMT:	Fiscal amount for registration fee is correct		
Total Capacity:	0	Renewal Date:	Not reported
Tank Screen:	0	Federal ID:	Not reported
Renew Flag:	Renwal has not been printed	Facility Screen:	No data missing
Certification Flag:	False	Certification Date:	06/22/1989
Old PBS Number:	Not reported	Expiration Date:	06/22/1994
Inspected Date:	Not reported	Inspector:	Not reported
Inspection Result:	Not reported		
Lat/long:	Not reported		
Facility Type:	RETAIL GASOLINE SALES		
Town or City:	NEW YORK CITY		
Town or City Code:	01		
County Code:	61		
Region:	2		
PBS Number:	2-475866	CBS Number:	Not reported
SPDES Number:	Not reported	SWIS ID:	6101
Operator:	CARMELO MARTINEZ (718) 965-9361		
Emergency Contact:	DAVID ENGELMAN (718) 336-3562		
Total Tanks:	0		
Owner:	DAVID ENGELMAN 1462 E 7TH ST BROOKLYN, NY 11230 (718) 336-3562		
Owner Type:	Corporate/Commercial		
Owner Mark:	First Owner		
Owner Subtype:	Not reported		
Mailing Address:	DAVID ENGELMAN 1462 E 7TH ST BROOKLYN, NY 11230 (718) 336-3562		
Tank Status:	Closed - In Place		
Capacity (gals):	550		
Tank Location:	UNDERGROUND		
Tank Id:	005	Install Date:	Not reported
Tank Type:	Steel/carbon steel	Product Stored:	OTHER
Tank Internal:	Not reported	Pipe Internal:	Not reported
Pipe Location:	1	Pipe Type:	STEEL/IRON
Tank External:	Not reported		
Missing Data for Tank:	Minor Data Missing		
Pipe External:	Not reported		
Second Containment:	NONE		
Leak Detection:	NONE		
Overfill Prot:	2	Dispenser:	Suction
Date Tested:	Not reported	Next Test Date:	Not reported
Date Closed:	07/01/1990	Test Method:	Not reported
Deleted:	False	Updated:	True
Dead Letter:	False	Owner Screen:	Minor data missing
FAMT:	Fiscal amount for registration fee is correct		
Total Capacity:	0	Renewal Date:	Not reported

MAP FINDINGS

Map ID
 Direction
 Distance
 Distance (ft.)Site

EDR ID Number
 EPA ID Number

Database(s)

498 3RD AVENUE (Continued)

U000410911

Tank Screen:	0	Federal ID:	Not reported
Renew Flag:	Renwal has not been printed	Facility Screen:	No data missing
Certification Flag:	False	Certification Date:	06/22/1989
Old PBS Number:	Not reported	Expiration Date:	06/22/1994
Inspected Date:	Not reported	Inspector:	Not reported
Inspection Result:	Not reported		
Lat/long:	Not reported		
Facility Type:	RETAIL GASOLINE SALES		
Town or City:	NEW YORK CITY		
Town or City Code:	01		
County Code:	61		
Region:	2		

This is the most recent NY PBS data for this site.

The NY PBS database contains 1 additional record for this site.
 Please click here or contact your EDR Account Executive for more information.

34

**498 3RD AVENUE
 498 3RD AVENUE
 BROOKLYN, NY**

**LTANKS S100167654
 N/A**

LTANKS:

Spill Number:	8809911	Region of Spill:	2
Spill Date:	03/14/1989 12:00	Reported to Dept:	03/14/1989 09:56
ID:	Not reported	Date Call Received:	Not reported
Material Spilled 1 :	Not reported	Amount Spilled 1 :	Not reported
Region Close Dt :	Not reported		
Resource Affectd:	Groundwater		
Spill Cause:	Tank Test Failure		
Water Affected:	Not reported	Spill Source:	Other Commercial/Industrial
Facility Contact:	Not reported	Facility Tele:	(718) 965-9361
Investigator:	SIGONA	SWIS:	61
Caller Name:	Not reported	Caller Agency:	Not reported
Caller Phone:	Not reported	Caller Extension:	Not reported
Notifier Name:	Not reported	Notifier Agency:	Not reported
Notifier Phone:	Not reported	Notifier Extension:	Not reported
PBS :	Not reported		
Spiller Contact:	Not reported	Spiller Phone:	Not reported
Spiller:	CARMELO AUTO REPAIR		
Spiller Address:	Not reported		
Spill Class:	Known release that creates potential for fire or hazard. DEC Response. Unable/unwilling Responsible Party. Corrective action taken. (ISR)		
Spill Closed Dt:	Not Closed		
Spill Notifier:	Other	PBS Number:	2-475866
Cleanup Ceased:	Not reported		
Last Inspection:	Not reported		
Cleanup Meets Standard:	False		
Recommended Penalty:	Penalty Not Recommended		
Spiller Cleanup Date:	Not reported		
Enforcement Date:	Not reported		
Investigation Complete:	Not reported		
UST Involvement:	True		
Spill Record Last Update:	12/03/2001		
Is Updated:	False		
Corrective Action Plan Submitted:	Not reported		
True Date :	Not reported		
Date Spill Entered In Computer Data File:	03/29/1989		
Date Region Sent Summary to Central Office:	Not reported		

MAP FINDINGS

Map ID
 Direction
 Distance
 Distance (ft.)Site

EDR ID Number
 EPA ID Number

Database(s)

498 3RD AVENUE (Continued)

S100167654

Tank Test:
 PBS Number: Not reported
 Tank Number: Not reported
 Test Method: Not reported
 Capacity of Failed Tank: 0
 Leak Rate Failed Tank: 0.00
 Gross Leak Rate: Not reported

Material:
 Material Class Type: 1
 Quantity Spilled: 0
 Units: Gallons
 Unknown Qty Spilled: No
 Quantity Recovered: 0
 Unknown Qty Recovered: True
 Material: GASOLINE
 Class Type: Petroleum
 Chem Abstract Service Number: GASOLINE
 Last Date: 09/29/1994
 Num Times Material Entry In File: 21329

DEC Remarks: DEC Sigona sent a letter to RP on Jan 23, 1990 with requirements for spill investigation.

Spill Cause: 6) 550 GALLON TANKS WERE TESTED BY FIRE DEPT, TANKS ARE LEAKING, LEAKORDER FOR INVESTIGATION ISSUED BY CITY.

**34 KING RESEARCH INC
 114-12TH ST
 BROOKLYN, NY 11215**

**RCRIS-SQG 1000546099
 FINDS NYD002016400**

RCRIS:
 Owner: KING RESEARCH INC
 (718) 788-0122
 EPA ID: NYD002016400
 Contact: Not reported
 Classification: Small Quantity Generator
 TSD Activities: Not reported
 Violation Status: No violations found

FINDS:
 Other Pertinent Environmental Activity Identified at Site:
 Integrated Compliance Information System (ICIS)
 National Compliance Database (NCDB)
 Resource Conservation and Recovery Act Information system (RCRAINFO)

**34 TM 315
 HAMILTON AVE/ 14TH ST
 BROOKLYN, NY**

**NY Spills S104192693
 N/A**

SPILLS:
 Spill Number: 9904338
 Spill Date: 07/13/1999 08:30
 ID: Not reported
 Date Call Received: Not reported
 Region Close Date : Not reported
 Material Spilled 1 :Not reported
 Spill Cause: Unknown
 Water Affected: Not reported

Region of Spill: 2
 Reported to Dept: 07/13/1999 09:48
 Amount Spilled 1 : Not reported
 Resource Affected: On Land
 Spill Source: Unknown

MAP FINDINGS

Map ID
 Direction
 Distance
 Distance (ft.)Site

EDR ID Number
 EPA ID Number

Database(s)

TM 315 (Continued)

S104192693

Facility Contact: STEVE ROMERO
 Investigator: ENGELHARDT
 Caller Name: Not reported
 Caller Phone: Not reported
 Notifier Name: Not reported
 Notifier Phone: Not reported
 PBS : Not reported
 Spiller Contact: Not reported
 Spiller: UNKNOWN
 Spiller Address: Not reported
 Spill Class: Known release with minimal potential for fire or hazard. DEC Response. Willing Responsible Party. Corrective action taken.
 Spill Closed Dt: Not Closed
 Spill Notifier: Other
 Cleanup Ceased: Not reported
 Last Inspection: Not reported
 Cleanup Meets Standard: False
 Recommended Penalty: Penalty Not Recommended
 Spiller Cleanup Date: Not reported
 Enforcement Date: Not reported
 Investigation Complete: Not reported
 UST Involvement: False
 Spill Record Last Update: 07/13/1999
 Is Updated: False
 Corrective Action Plan Submitted: Not reported
 Date Spill Entered In Computer Data File: 07/13/1999
 Date Region Sent Summary to Central Office: Not reported
 True Date : Not reported
 Tank Test:
 PBS Number: Not reported
 Tank Number: Not reported
 Test Method: Not reported
 Capacity of Failed Tank: Not reported
 Leak Rate Failed Tank: Not reported
 Gross Leak Rate: Not reported
 Material:
 Material Class Type: 1
 Quantity Spilled: 1
 Units: Gallons
 Unknown Qty Spilled: Yes
 Quantity Recovered: 0
 Unknown Qty Recovered: False
 Material: UNKNOWN PETROLEUM
 Class Type: Petroleum
 Chem Abstract Service Number: UNKNOWN PETROLEUM
 Last Date: 09/29/1994
 Num Times Material Entry In File: 16414
 Remark: 1 gal of oil on 1000 gals of water contained in manhole - clean up pending lab results con ed 126-412
 DEC Remarks: Not reported

Facility Tele: Not reported
 SWIS: 61
 Caller Agency: Not reported
 Caller Extension: Not reported
 Notifier Agency: Not reported
 Notifier Extension: Not reported
 Spiller Phone: (212) 580-6763
 PBS Number: Not reported

MAP FINDINGS

Map ID
 Direction
 Distance
 Distance (ft.)Site

EDR ID Number
 EPA ID Number

Database(s)

34

**ROADWAY
 HAMILTON / 14TH STREET
 BROOKLYN, NY**

NY Spills

**S104192709
 N/A**

SPILLS:

Spill Number:	9904362	Region of Spill:	2
Spill Date:	07/13/1999 15:00	Reported to Dept:	07/13/1999 15:48
ID:	Not reported		
Date Call Received:	Not reported		
Region Close Date :	Not reported		
Material Spilled 1 :	Not reported	Amount Spilled 1 :	Not reported
Spill Cause:	Traffic Accident	Resource Affected:	On Land
Water Affected:	Not reported	Spill Source:	Commercial Vehicle
Facility Contact:	FIREMAN HAUGH	Facility Tele:	(718) 209-1155
Investigator:	SANGESLAND	SWIS:	61
Caller Name:	Not reported	Caller Agency:	Not reported
Caller Phone:	Not reported	Caller Extension:	Not reported
Notifier Name:	Not reported	Notifier Agency:	Not reported
Notifier Phone:	Not reported	Notifier Extension:	Not reported
PBS :	Not reported		
Spiller Contact:	NITZAN NEEMAN	Spiller Phone:	(718) 476-6288
Spiller:	CONCORD TRUCKING		
Spiller Address:	46 PAERDEGAT 11TH STREET BROOKLYN, NY 11236		
Spill Class:	Known release that creates potential for fire or hazard. DEC Response. Unable/unwilling Responsible Party. Corrective action taken. (ISR)		
Spill Closed Dt:	07/14/1999		
Spill Notifier:	Fire Department	PBS Number:	Not reported
Cleanup Ceased:	Not reported		
Last Inspection:	Not reported		
Cleanup Meets Standard:	False		
Recommended Penalty:	Penalty Not Recommended		
Spiller Cleanup Date:	Not reported		
Enforcement Date:	Not reported		
Investigation Complete:	Not reported		
UST Involvement:	False		
Spill Record Last Update:	09/01/1999		
Is Updated:	False		
Corrective Action Plan Submitted:	Not reported		
Date Spill Entered In Computer Data File:	07/13/1999		
Date Region Sent Summary to Central Office:	Not reported		
True Date :	Not reported		
Tank Test:			
PBS Number:	Not reported		
Tank Number:	Not reported		
Test Method:	Not reported		
Capacity of Failed Tank:	Not reported		
Leak Rate Failed Tank:	Not reported		
Gross Leak Rate:	Not reported		
Material:			
Material Class Type:	1		
Quantity Spilled:	300		
Units:	Gallons		
Unknown Qty Spilled:	300		
Quantity Recovered:	0		
Unknown Qty Recovered:	True		
Material:	DIESEL		
Class Type:	Petroleum		
Chem Abstract Service Number:	DIESEL		

MAP FINDINGS

Map ID
 Direction
 Distance
 Distance (ft.)Site

EDR ID Number
 Database(s) EPA ID Number

ROADWAY (Continued)

S104192709

Last Date: 07/28/1994
 Num Times Material Entry In File: 10625
 Remark: CEMENT TRUCK HIT AN OIL TRUCK WHICH CAUSED SPILL OF PRODUCT INTO THE ROAD.
 DEC Remarks: SEE 9904358.

34

**HAMILTON AVE/14TH ST
 BROOKLYN, NY**

**NY Spills S104649350
 N/A**

SPILLS:

Spill Number: 9904358	Region of Spill: 2
Spill Date: 07/13/1999 15:00	Reported to Dept: 07/13/1999 15:13
ID: Not reported	
Date Call Received: Not reported	
Region Close Date : Not reported	
Material Spilled 1 :Not reported	Amount Spilled 1 : Not reported
Spill Cause: Traffic Accident	Resource Affected: On Land
Water Affected: Not reported	Spill Source: Commercial Vehicle
Facility Contact: NITZAN NEEMAN	Facility Tele: (000) 000-0000
Investigator: SANGESLAND	SWIS: 61
Caller Name: Not reported	Caller Agency: Not reported
Caller Phone: Not reported	Caller Extension: Not reported
Notifier Name: Not reported	Notifier Agency: Not reported
Notifier Phone: Not reported	Notifier Extension: Not reported
PBS : Not reported	
Spiller Contact: UNK	Spiller Phone: (718) 209-1155
Spiller: UNK	
Spiller Address: UNK UNK, NY	
Spill Class: Known release that creates potential for fire or hazard. DEC Response. Unable/unwilling Responsible Party. Corrective action taken. (ISR)	
Spill Closed Dt: 07/14/1999	
Spill Notifier: Affected Persons	PBS Number: Not reported
Cleanup Ceased: Not reported	
Last Inspection: Not reported	
Cleanup Meets Standard: False	
Recommended Penalty: Penalty Not Recommended	
Spiller Cleanup Date: Not reported	
Enforcement Date: Not reported	
Investigation Complete: Not reported	
UST Involvement: False	
Spill Record Last Update: 09/01/1999	
Is Updated: False	
Corrective Action Plan Submitted: Not reported	
Date Spill Entered In Computer Data File: 07/13/1999	
Date Region Sent Summary to Central Office: Not reported	
True Date : Not reported	
Tank Test:	
PBS Number: Not reported	
Tank Number: Not reported	
Test Method: Not reported	
Capacity of Failed Tank: Not reported	
Leak Rate Failed Tank: Not reported	
Gross Leak Rate: Not reported	
Material:	
Material Class Type: 1	
Quantity Spilled: 300	
Units: Gallons	

MAP FINDINGS

Map ID
 Direction
 Distance
 Distance (ft.)Site

EDR ID Number
 EPA ID Number

Database(s)

(Continued)

S104649350

Unknown Qty Spilled: 300
 Quantity Recovered: 0
 Unknown Qty Recovered: True
 Material: DIESEL
 Class Type: Petroleum
 Chem Abstract Service Number: DIESEL
 Last Date: 07/28/1994
 Num Times Material Entry In File: 10625
 Remarks: TRAFFIC ACCIDENT CAUSED SPILL WHICH IS UNDER INVESTIGATION AT THIS TIME-
 DEC Remarks: SEE 9904362.

34

**14TH & HAMILTON
 14TH / HAMILTON
 BROOKLYN, NY**

**NY Spills S102150248
 N/A**

SPILLS:

Spill Number: 9502765	Region of Spill: 2
Spill Date: 06/05/1995 10:45	Reported to Dept: 06/05/1995 10:54
ID: Not reported	
Date Call Received: Not reported	
Region Close Date : Not reported	
Material Spilled 1 :Not reported	Amount Spilled 1 : Not reported
Spill Cause: Traffic Accident	Resource Affected: On Land
Water Affected: Not reported	Spill Source: Commercial Vehicle
Facility Contact: Not reported	Facility Tele: Not reported
Investigator: TANG	SWIS: 61
Caller Name: Not reported	Caller Agency: Not reported
Caller Phone: Not reported	Caller Extension: Not reported
Notifier Name: Not reported	Notifier Agency: Not reported
Notifier Phone: Not reported	Notifier Extension: Not reported
PBS : Not reported	
Spiller Contact: Not reported	Spiller Phone: Not reported
Spiller: UNKNOWN	
Spiller Address: Not reported	
Spill Class: Known release with minimal potential for fire or hazard. DEC Response. Willing Responsible Party. Corrective action taken.	
Spill Closed Dt: 06/05/1995	
Spill Notifier: Affected Persons	PBS Number: Not reported
Cleanup Ceased: 06/05/1995	
Last Inspection: Not reported	
Cleanup Meets Standard: True	
Recommended Penalty: Penalty Not Recommended	
Spiller Cleanup Date: Not reported	
Enforcement Date: Not reported	
Investigation Complete: Not reported	
UST Involvement: False	
Spill Record Last Update: Not reported	
Is Updated: False	
Corrective Action Plan Submitted: Not reported	
Date Spill Entered In Computer Data File: 06/13/1995	
Date Region Sent Summary to Central Office: Not reported	
True Date : Not reported	
Tank Test:	
PBS Number: Not reported	
Tank Number: Not reported	
Test Method: Not reported	
Capacity of Failed Tank: Not reported	
Leak Rate Failed Tank: Not reported	
Gross Leak Rate: Not reported	

MAP FINDINGS

Map ID
 Direction
 Distance
 Distance (ft.)Site

EDR ID Number
 EPA ID Number

Database(s)

14TH & HAMILTON (Continued)

S102150248

Material:
 Material Class Type: 1
 Quantity Spilled: 100
 Units: Gallons
 Unknown Qty Spilled: 100
 Quantity Recovered: 0
 Unknown Qty Recovered: False
 Material: DIESEL
 Class Type: Petroleum
 Chem Abstract Service Number: DIESEL
 Last Date: 07/28/1994
 Num Times Material Entry In File: 10625
 Remarks: TRAFFIC ACCIDENT BELIEVE SANITATION DEPT IS PUTTING DOWN SPEEDY DRY.
 DEC Remarks: Not reported

34

**FM CIRCUITS CORP
 152 11TH ST
 BROOKLYN, NY 11215**

**RCRIS-SQG 1000171789
 FINDS NYD047686837
 FTTS INSP**

FTTS Insp:
 Region: 02
 Inspected Date: 04/01/1993
 Insp Number: 19930401EP002 1
 Violation occurred: No
 Inspector: A. LESCHINSKY, JB
 Investigation Type: EPCRA, Enforcement, SEE Conducted
 Facility Function: Processor
 Investig Reason: Not reported
 Legislation Code: EPCRA

RCRIS:
 Owner: GUIDO FRANK & MICHAEL
 (212) 555-1212
 EPA ID: NYD047686837
 Contact: Not reported
 Classification: Small Quantity Generator
 TSDf Activities: Not reported

Violation Status: Violations exist

Regulation Violated: 371.1f
 Area of Violation: GENERATOR-ALL REQUIREMENTS (OVERSIGHT)
 Date Violation Determined: 07/09/2001
 Actual Date Achieved Compliance: 07/20/2001
 Enforcement Action: WRITTEN INFORMAL
 Enforcement Action Date: 07/16/2001
 Penalty Type: Not reported
 Regulation Violated: Not reported
 Area of Violation: GENERATOR-ALL REQUIREMENTS (OVERSIGHT)
 Date Violation Determined: 08/18/1986
 Actual Date Achieved Compliance: 04/27/1987
 Enforcement Action: WRITTEN INFORMAL
 Enforcement Action Date: 10/14/1986
 Penalty Type: Not reported

There are 2 violation record(s) reported at this site:

Evaluation	Area of Violation	Date of Compliance
------------	-------------------	--------------------

MAP FINDINGS

Map ID
 Direction
 Distance
 Distance (ft.)Site
 Database(s)
 EDR ID Number
 EPA ID Number

FM CIRCUITS CORP (Continued)

1000171789

Compliance Evaluation Inspection GENERATOR-ALL REQUIREMENTS (OVERSIGHT) 20010720
 Compliance Evaluation Inspection GENERATOR-ALL REQUIREMENTS (OVERSIGHT) 19870427

NY MANIFEST

Additional detail is available in NY MANIFEST. Please contact your EDR Account Executive for more information.

CT MANIFEST

Additional detail is available in CT MANIFEST. Please contact your EDR Account Executive for more information.

FINDS:

Other Pertinent Environmental Activity Identified at Site:
 National Compliance Database (NCDB)
 Resource Conservation and Recovery Act Information system (RCRAINFO)

34

**236 8TH ST
 236 8TH ST
 BROOKLYN, NY**

**LTANKS S102233209
 N/A**

LTANKS:

Spill Number:	9508664	Region of Spill:	2
Spill Date:	10/15/1995 07:41	Reported to Dept:	10/15/1995 08:36
ID:	Not reported	Date Call Received:	Not reported
Material Spilled 1 :	Not reported	Amount Spilled 1 :	Not reported
Region Close Dt :	Not reported		
Resource Affectd:	On Land		
Spill Cause:	Tank Failure	Spill Source:	Private Dwelling
Water Affected:	Not reported	Facility Tele:	Not reported
Facility Contact:	Not reported	SWIS:	61
Investigator:	ZHITOMIRSKY	Caller Agency:	Not reported
Caller Name:	Not reported	Caller Extension:	Not reported
Caller Phone:	Not reported	Notifier Agency:	Not reported
Notifier Name:	Not reported	Notifier Extension:	Not reported
Notifier Phone:	Not reported		
PBS :	Not reported	Spiller Phone:	Not reported
Spiller Contact:	Not reported		
Spiller:	SAME		
Spiller Address:	Not reported		
Spill Class:	Known release with minimal potential for fire or hazard. DEC Response. Willing Responsible Party. Corrective action taken.		
Spill Closed Dt:	10/16/1995		
Spill Notifier:	Fire Department	PBS Number:	Not reported
Cleanup Ceased:	Not reported		
Last Inspection:	Not reported		
Cleanup Meets Standard:	False		
Recommended Penalty:	Penalty Not Recommended		
Spiller Cleanup Date:	Not reported		
Enforcement Date:	Not reported		
Investigation Complete:	Not reported		
UST Involvement:	False		
Spill Record Last Update:	11/08/1995		
Is Updated:	False		
Corrective Action Plan Submitted:	Not reported		
True Date :	Not reported		
Date Spill Entered In Computer Data File:	10/15/1995		
Date Region Sent Summary to Central Office:	Not reported		
Tank Test:			
PBS Number:	Not reported		
Tank Number:	Not reported		
Test Method:	Not reported		
Capacity of Failed Tank:	Not reported		
Leak Rate Failed Tank:	Not reported		

MAP FINDINGS

Map ID
 Direction
 Distance
 Distance (ft.)Site

EDR ID Number
 EPA ID Number

Database(s)

236 8TH ST (Continued)

S102233209

Gross Leak Rate: Not reported
 Material:
 Material Class Type: 1
 Quantity Spilled: 30
 Units: Gallons
 Unknown Qty Spilled: 30
 Quantity Recovered: 0
 Unknown Qty Recovered: False
 Material: #2 FUEL OIL
 Class Type: Petroleum
 Chem Abstract Service Number: #2 FUEL OIL
 Last Date: 12/07/1994
 Num Times Material Entry In File: 24464
 DEC Remarks: Not reported
 Spill Cause: TANK LEAK INSIDE BUILDING - DEP OPN SCENE WILL BE CALLING CONTRACTOR FOR CLEAN UP - SPEEDY DRY USED

**34 BROOKLYN UNION GAS CO.
 157 SECOND AVE.
 BROOKLYN, NY 11232**

**Coal Gas G000000385
 N/A**

COAL GAS SITE DESCRIPTION:
 Site is on the western side of 2nd Ave. between 13th St. and where 11th Street would have been. Site is bordered on the west by the Gowanas Canal. (C14)

©Copyright 1993 Real Property Scan, Inc.

**34 NYCDOT BIN 2233080
 14TH ST OVER BELT PKWY
 BROOKLYN, NY 11235**

**RCRIS-SQG 1000912313
 FINDS NY0000594523**

RCRIS:
 Owner: NYCDOT
 (212) 788-2083
 EPA ID: NY0000594523
 Contact: JOHN ANZALONE
 (212) 788-2083
 Classification: Small Quantity Generator
 TSDF Activities: Not reported
 Violation Status: No violations found

NY MANIFEST
 Additional detail is available in NY MANIFEST. Please contact your EDR Account Executive for more information.

FINDS:
 Other Pertinent Environmental Activity Identified at Site:
 Resource Conservation and Recovery Act Information system (RCRAINFO)

MAP FINDINGS

Map ID Direction Distance Distance (ft.)Site Database(s) EPA ID Number EDR ID Number

34 BKLYN UNION GAS /METROPOLITAN WORKS CERC-NFRAP 1003863850
 2ND AVE & 12 ST /GOWANUS CANAL NYD980532006
 BROOKLYN, NY 11215

CERCLIS-NFRAP Classification Data:
 Site Incident Category: Not reported Federal Facility: Not a Federal Facility
 Non NPL Code: NFRAP
 Ownership Status: Other NPL Status: Not on the NPL
 Site Description: ONE BY-PRODUCTS PRODUCED DURING PLNT OPER YRS WAS HYDROCARBON TARS WHICH TEMPORARILY STORED ON SITE UNTIL SOLD. ACCORD TO B.U.G. WHEN PLNT WAS DECOMMISSIONED IN 1948 REMAIN TAR REMOVED AND THE FACILITY WAS RAZED.
 CERCLIS-NFRAP Assessment History:
 Assessment: DISCOVERY Completed: 06/01/1981
 Assessment: ARCHIVE SITE Completed: 09/24/1986
 Assessment: PRELIMINARY ASSESSMENT Completed: 09/24/1986

34 BUG, METROPOLITAN WORKS NY Spills S105235855
 2ND AVE / 12TH ST N/A
 BROOKLYN, NY

SPILLS:
 Spill Number: 0107907 Region of Spill: 2
 Spill Date: 11/01/2001 12:00 Reported to Dept: 11/02/2001 14:26
 ID: Not reported
 Date Call Received: Not reported
 Region Close Date : Not reported
 Material Spilled 1 : Not reported Amount Spilled 1 : Not reported
 Spill Cause: Housekeeping Resource Affected: On Land
 Water Affected: Not reported Spill Source: Unknown
 Facility Contact: CARLOS Facility Tele: () -
 Investigator: Not reported SWIS: 61
 Caller Name: Not reported Caller Agency: Not reported
 Caller Phone: Not reported Caller Extension: Not reported
 Notifier Name: Not reported Notifier Agency: Not reported
 Notifier Phone: Not reported Notifier Extension: Not reported
 PBS : Not reported
 Spiller Contact: Not reported Spiller Phone: (718) 965-6834
 Spiller: UNKNOWN
 Spiller Address: -
 Spill Class: Known release with minimal potential for fire or hazard. DEC Response. Willing Responsible Party. Corrective action taken.
 Spill Closed Dt: 12/05/2001
 Spill Notifier: Affected Persons PBS Number: Not reported
 Cleanup Ceased: Not reported
 Last Inspection: Not reported
 Cleanup Meets Standard: False
 Recommended Penalty: Penalty Not Recommended
 Spiller Cleanup Date: Not reported
 Enforcement Date: Not reported
 Investigation Complete: Not reported
 UST Involvement: False
 Spill Record Last Update: 12/05/2001
 Is Updated: False
 Corrective Action Plan Submitted: Not reported
 Date Spill Entered In Computer Data File: 11/02/2001
 Date Region Sent Summary to Central Office: Not reported
 True Date : Not reported
 Tank Test:
 PBS Number: Not reported
 Tank Number: Not reported

MAP FINDINGS

Map ID
 Direction
 Distance
 Distance (ft.)Site

EDR ID Number
 EPA ID Number

Database(s)

BUG, METROPOLITAN WORKS (Continued)

S105235855

Test Method: Not reported
 Capacity of Failed Tank: Not reported
 Leak Rate Failed Tank: Not reported
 Gross Leak Rate: Not reported
 Material:
 Material Class Type: 1
 Quantity Spilled: 0
 Units: Gallons
 Unknown Qty Spilled: No
 Quantity Recovered: 0
 Unknown Qty Recovered: False
 Material: UNKNOWN PETROLEUM
 Class Type: Petroleum
 Chem Abstract Service Number: UNKNOWN PETROLEUM
 Last Date: 09/29/1994
 Num Times Material Entry In File: 16414

Remark: CALLER STATES SITE IS OLD POST OFFICE AND THERE IS A CONSTRUCTION CREW DOING WORK AND THERE IS A STRONG ODOR OF PETROLEUM IN BUILDING
 DEC Remarks: CALLER COMPLAINED OF HEADEACHES AND SORE THROATS FROM VAPORS ORIGINATING FROM RECENTLY AGITATED CONSTRUCTION SITE ACROSS STREET. SITE VISIT ON 11/5/01 WITH MICHAEL FRANKS (NYSDEC-ALBANY). INSPECTION OF SITE YIELDED AT LEAST 10 MONITORING WELLS AND 20 FILLED SOIL DRUMS (NON-HAZARDOUS WASTE LABELLED). THERE WERE ALSO TWO LARGE AREAS (APPROXIMATELY 200 X 200 FT) THAT HAD FRESHLY DISTURBED SOIL. THE ONLY CONTAMINATED SOIL FOUND WAS A 20 X 20 AREA APPROXIMATELY 20 FT FROM THE SIDEWALK OF 12TH STREET. THERE WAS A STRONG ODOR COMING FROM THIS SOIL. THERE WERE ALSO THREE CONTAINER CARTS ON 2ND AVENUE THAT WERE FILLED WITH SOIL. WE CONTACTED HAZARDOUS WASTE GROUP OF NYSDEC AND MR. VADIM BREVDI FOUND THAT THE SITE WAS A BUG (BROOKLYN UNION GAS) SITE. MR. BREVDI NOTIFIED MR. DENNIS WOLTERDING (NYSDEC) WHO NOTIFIED MR. ROBERT SCHICK (NYSDEC-ALBANY). I SPOKE WITH MR. SCHICK ON THE MORNING OF 11/6/01 WHO SAID THAT HE WILL CONTACT THE ENVIRONMENTAL COMPANY WHO IS PERFORMING THE VOLUNTARY CLEAN UP AND INSTRUCT THEM TO COVER THE REMAINING CONTAMINATED SOIL. I SPOKE WITH MR. CARLOS BENITEZ AND INFORMED HIM OF THE SITUATION AND TO NOTIFY ME IF THERE WERE ANY FURTHER PROBLEMS. 12/5/2001 I SPOKE WITH MR. BENITEZ AND HE SAID THERE WERE NO LONGER ANY VAPORS (POSSIBLY DUE TO COLD WEATHER). I EXPLAINED TO HIM THAT I WAS GOING TO CLOSE THE SPILL AND IF THE VAPORS BEGAN AGAIN TO EITHER CALL ME OR THE SPILL HOTLINE.

34

**MANHOLE 59267
 2ND AVE / 12TH ST
 BROOKLYN, NY**

**NY Spills S104879942
 N/A**

SPILLS:

Spill Number:	0212051	Region of Spill:	2
Tank Number:	Not reported	Tank Size :	Not reported
Test Method:	Not reported	Leak Rate:	Not reported
Spill Date:	03/07/2003	Reported to Dept:	Not reported
ID:	19799		
Date Call Received:	03/07/2003		
Region Close Date :	05/05/2003		
Material Spilled 1 :	Not reported	Amount Spilled 1 :	Not reported
Spill Cause:	ON LAND	Resource Affected:	ON LAND
Water Affected:	Not reported	Spill Source:	UNKNOWN

This is the most recent NY SPILLS record for this site.

MAP FINDINGS

Map ID			EDR ID Number
Direction			
Distance			
Distance (ft.)	Site	Database(s)	EPA ID Number

MANHOLE 59267 (Continued)

S104879942

The NY SPILLS database may contain additional details for this site.
Please click here or contact your EDR Account Executive for more information.

34	<p>MTA NYCT - TA YARD 10TH ST & 3RD AVE BROOKLYN, NY 11215</p>	<p>RCRIS-SQG FINDS</p>	<p>1004761889 NYR000091421</p>
-----------	---	---	---

RCRIS:

Owner: MTA NEW YORK CITY TRANSIT
(646) 252-3500
EPA ID: NYR000091421
Contact: WILLIAM JEHLE
(646) 252-3500

Classification: Small Quantity Generator
TSDF Activities: Not reported

Violation Status: No violations found

NY MANIFEST

Additional detail is available in NY MANIFEST. Please contact your EDR Account Executive for more information.

FINDS:

Other Pertinent Environmental Activity Identified at Site:
Resource Conservation and Recovery Act Information system (RCRAINFO)

34	<p>ST THOMAS AQUINAS SCHOOL 211 8TH ST BKLYN, NY 11215</p>	<p>UST</p>	<p>U001839052 N/A</p>
-----------	---	-------------------	--

PBS UST:

PBS Number: 2-219983	CBS Number: Not reported
SPDES Number: Not reported	SWIS ID: 6101
Operator: WILLIAM MORDOROF (718) 768-9007	

Emergency Contact: STATEWIDE OIL & HEATING
(718) 499-6000

Total Tanks: 1
Owner: ST THOMAS AQUINAS SCHOOL
211 8TH STREET
BKLYN, NY 11215
(718) 768-9007

Owner Type: Corporate/Commercial
Owner Mark: First Owner
Owner Subtype: Not reported
Mailing Address: ST THOMAS AQUINAS SCHOOL
ATTN: SR. EILEEN SPANIER GNSH
211 8TH STREET
BKLYN, NY 11215
(718) 768-9007

Tank Status: In Service	Install Date: Not reported
Capacity (gals): 3000	Product Stored: NOS 1,2, OR 4 FUEL OIL
Tank Location: UNDERGROUND, VAULTED, WITH ACCESS	Pipe Internal: NONE
Tank Id: 001	Pipe Type: STEEL/IRON
Tank Type: Steel/carbon steel	
Tank Internal: NONE	
Pipe Location: Aboveground	
Tank External: NONE	
Missing Data for Tank: No Missing Data	

MAP FINDINGS

Map ID
 Direction
 Distance
 Distance (ft.)Site

EDR ID Number
 EPA ID Number

Database(s)

ST THOMAS AQUINAS SCHOOL (Continued)

U001839052

Pipe External:	NONE	Dispenser:	Suction
Second Containment:	VAULT	Next Test Date:	Not reported
Leak Detection:	GROUNDWATER WELL	Test Method:	HORNER
Overfill Prot:	Product Level Gauge	Updated:	True
Date Tested:	04/01/1998	Owner Screen:	No data missing
Date Closed:	Not reported	Renewal Date:	Not reported
Deleted:	False	Federal ID:	Not reported
Dead Letter:	False	Facility Screen:	No data missing
FAMT:	Fiscal amount for registration fee is correct	Certification Date:	05/07/1998
Total Capacity:	3000	Expiration Date:	10/29/2002
Tank Screen:	No data missing	Inspector:	Not reported
Renew Flag:	Renwal has not been printed		
Certification Flag:	False		
Old PBS Number:	Not reported		
Inspected Date:	Not reported		
Inspection Result:	Not reported		
Lat/long:	Not reported		
Facility Type:	SCHOOL		
Town or City:	NEW YORK CITY		
Town or City Code:	01		
County Code:	61		
Region:	2		

34

**GOWANUS REFUSE FACILITY
 137 SECOND AVE
 BROOKLYN, NY 11217**

**RCRIS-SQG 1000153814
 FINDS NYD000692137**

RCRIS:
 Owner: Not reported
 EPA ID: NYD000692137
 Contact: ELLIOT SHAPIRO
 (718) 596-1902
 Classification: Small Quantity Generator
 TSD Activities: Not reported
 Violation Status: No violations found

FINDS:
 Other Pertinent Environmental Activity Identified at Site:
 Resource Conservation and Recovery Act Information system (RCRAINFO)

34

**611 SMITH ST/ I N E TIRE
 611 SMITH ST
 BKLYN, NY**

**NY Spills S102143147
 N/A**

SPILLS:
 Spill Number: 9205166
 Spill Date: 08/05/1992 11:35
 ID: Not reported
 Date Call Received: Not reported
 Region Close Date : Not reported
 Material Spilled 1 : Not reported
 Spill Cause: Unknown
 Water Affected: GOWANUS CANAL
 Facility Contact: Not reported
 Investigator: TANG
 Caller Name: Not reported
 Region of Spill: 2
 Reported to Dept: 08/05/1992 12:01
 Amount Spilled 1 : Not reported
 Resource Affected: Surface Water
 Spill Source: Vessel
 Facility Tele: Not reported
 SWIS: 61
 Caller Agency: Not reported

MAP FINDINGS

Map ID
 Direction
 Distance
 Distance (ft.)Site

EDR ID Number
 EPA ID Number

Database(s)

611 SMITH ST/ I N E TIRE (Continued)

S102143147

Caller Phone:	Not reported	Caller Extension:	Not reported
Notifier Name:	Not reported	Notifier Agency:	Not reported
Notifier Phone:	Not reported	Notifier Extension:	Not reported
PBS :	Not reported		
Spiller Contact:	Not reported	Spiller Phone:	Not reported
Spiller:	Not reported		
Spiller Address:	Not reported		
Spill Class:	Known release that creates a file or hazard. (Highly Improbable)		
Spill Closed Dt:	08/05/1992		
Spill Notifier:	Federal Government	PBS Number:	Not reported
Cleanup Ceased:	08/05/1992		
Last Inspection:	Not reported		
Cleanup Meets Standard:	True		
Recommended Penalty:	Penalty Not Recommended		
Spiller Cleanup Date:	Not reported		
Enforcement Date:	Not reported		
Investigation Complete:	Not reported		
UST Involvement:	False		
Spill Record Last Update:	Not reported		
Is Updated:	False		
Corrective Action Plan Submitted:	Not reported		
Date Spill Entered In Computer Data File:	08/05/1992		
Date Region Sent Summary to Central Office:	Not reported		
True Date :	Not reported		
Tank Test:			
PBS Number:	Not reported		
Tank Number:	Not reported		
Test Method:	Not reported		
Capacity of Failed Tank:	Not reported		
Leak Rate Failed Tank:	Not reported		
Gross Leak Rate:	Not reported		
Material:			
Material Class Type:	1		
Quantity Spilled:	-1		
Units:	Not reported		
Unknown Qty Spilled:	-1		
Quantity Recovered:	0		
Unknown Qty Recovered:	False		
Material:	UNKNOWN PETROLEUM		
Class Type:	Petroleum		
Chem Abstract Service Number:	UNKNOWN PETROLEUM		
Last Date:	09/29/1994		
Num Times Material Entry In File:	16414		
Remarks:	SINKING BARGE MAY LEAD TO SPILL. USCG MONITORING.		
DEC Remarks:	Not reported		

34

**E. R. FACILITY K887
 60 12TH STREET
 BROOKLYN, NY 11215**

**UST U001842058
 N/A**

PBS UST:			
PBS Number:	2-601718	CBS Number:	Not reported
SPDES Number:	Not reported	SWIS ID:	6101
Operator:	PLANT OPERATION (718) 965-6822		
Emergency Contact:	SCHOOL SAFETY (212) 979-3300		
Total Tanks:	1		
Owner:	NEW YORK CITY BOARD OF EDUCATION		

MAP FINDINGS

Map ID
 Direction
 Distance
 Distance (ft.)Site

EDR ID Number

Database(s) EPA ID Number

E. R. FACILITY K887 (Continued)

U001842058

28-11 QUEEN PLAZA NORTH
 LONG ISLAND CITY, NY 11101
 (718) 391-6901

Owner Type: Local Government
 Owner Mark: First Owner
 Owner Subtype: Not reported
 Mailing Address: NYC BOARD OF EDUCATION
 ATTN: FRANK CARDELLO
 28-11 QUEEN PLAZA NORTH
 LONG ISLAND CITY, NY 11101
 (718) 391-6901

Tank Status: In Service
 Capacity (gals): 3000
 Tank Location: UNDERGROUND
 Tank Id: 001
 Tank Type: Steel/carbon steel
 Tank Internal: NONE
 Pipe Location: Underground
 Tank External: SACRIFICIAL ANODE
 Missing Data for Tank: No Missing Data
 Pipe External: NONE/OTHER
 Second Containment: NONE/DOUBLED-WALLED TANK
 Leak Detection: IN-TANK SYSTEM/INTERSTITIAL MONITORING
 Overfill Prot: High Level Alarm, Catch Basin
 Date Tested: 05/15/2000
 Date Closed: Not reported
 Deleted: False
 Dead Letter: False
 FAMT: Fiscal amount for registration fee is correct
 Total Capacity: 3000
 Tank Screen: No data missing
 Renew Flag: Renewal has not been printed
 Certification Flag: False
 Old PBS Number: Not reported
 Inspected Date: Not reported
 Inspection Result: Not reported
 Lat/long: Not reported
 Facility Type: TRUCKING/TRANSPORTATION, OTHER
 Town or City: NEW YORK CITY
 Town or City Code: 01
 County Code: 61
 Region: 2

Install Date: Not reported
 Product Stored: UNLEADED GASOLINE
 Pipe Internal: NONE
 Pipe Type: OTHER

Dispenser: Suction
 Next Test Date: 05/15/2005
 Test Method: 21
 Updated: True
 Owner Screen: Minor data missing

Renewal Date: Not reported
 Federal ID: Not reported
 Facility Screen: No data missing
 Certification Date: 06/21/2000
 Expiration Date: 01/27/2004
 Inspector: Not reported

PBS Number: 2-601718
 SPDES Number: Not reported
 Operator: PLANT OPERATION
 (718) 965-6822

CBS Number: Not reported
 SWIS ID: 6101

Emergency Contact: SCHOOL SAFETY
 (212) 979-3300

Total Tanks: 1
 Owner: NEW YORK CITY BOARD OF EDUCATION
 28-11 QUEEN PLAZA NORTH
 LONG ISLAND CITY, NY 11101
 (718) 391-6901

Owner Type: Local Government
 Owner Mark: First Owner
 Owner Subtype: Not reported

MAP FINDINGS

Map ID
 Direction
 Distance
 Distance (ft.)Site

EDR ID Number
 EPA ID Number

Database(s)

E. R. FACILITY K887 (Continued)

U001842058

Mailing Address:	NYC BOARD OF EDUCATION ATTN: FRANK CARDELLO 28-11 QUEEN PLAZA NORTH LONG ISLAND CITY, NY 11101 (718) 391-6901		
Tank Status:	Closed - In Place		
Capacity (gals):	3000		
Tank Location:	UNDERGROUND		
Tank Id:	002	Install Date:	Not reported
Tank Type:	Steel/carbon steel	Product Stored:	DIESEL
Tank Internal:	NONE	Pipe Internal:	NONE
Pipe Location:	Underground	Pipe Type:	OTHER
Tank External:	NONE/SACRIFICIAL ANODE		
Missing Data for Tank:	No Missing Data		
Pipe External:	NONE/OTHER		
Second Containment:	NONE/DOUBLED-WALLED TANK		
Leak Detection:	IN-TANK SYSTEM/INTERSTITIAL MONITORING		
Overfill Prot:	High Level Alarm, Catch Basin	Dispenser:	Suction
Date Tested:	12/01/1987	Next Test Date:	Not reported
Date Closed:	08/01/1998	Test Method:	Not reported
Deleted:	False	Updated:	True
Dead Letter:	False	Owner Screen:	Minor data missing
FAMT:	Fiscal amount for registration fee is correct		
Total Capacity:	3000	Renewal Date:	Not reported
Tank Screen:	No data missing	Federal ID:	Not reported
Renew Flag:	Renwal has not been printed	Facility Screen:	No data missing
Certification Flag:	False	Certification Date:	06/21/2000
Old PBS Number:	Not reported	Expiration Date:	01/27/2004
Inspected Date:	Not reported	Inspector:	Not reported
Inspection Result:	Not reported		
Lat/long:	Not reported		
Facility Type:	TRUCKING/TRANSPORTATION, OTHER		
Town or City:	NEW YORK CITY		
Town or City Code:	01		
County Code:	61		
Region:	2		

34

**NYC BD OF ED - EMERGENCY RESPONSE UNIT
 60 12TH ST
 BROOKLYN, NY 11215**

**RCRIS-SQG 1005444370
 FINDS NYR000106914**

RCRIS:
 Owner: NYC BOARD OF EDUCATION
 (718) 391-7465
 EPA ID: NYR000106914
 Contact: BERNARD ORLAN
 (718) 391-6475
 Classification: Small Quantity Generator
 TSD Activities: Not reported

MAP FINDINGS

Map ID		EDR ID Number
Direction		
Distance		
Distance (ft.)Site	Database(s)	EPA ID Number

NYC BD OF ED - EMERGENCY RESPONSE UNIT (Continued)

1005444370

Violation Status: No violations found

FINDS:

Other Pertinent Environmental Activity Identified at Site:
Resource Conservation and Recovery Act Information system (RCRAINFO)

**34 NYC SANITATION
HAMILTON SHOP 465 HAMILTON AVE
BROOKLYN, NY 11232**

**RCRIS-SQG 1000130995
FINDS NYD986871333**

RCRIS:

Owner: BRUNOS TRUCKING
(212) 555-1212
EPA ID: NYD986871333
Contact: Not reported
Classification: Small Quantity Generator
TSDF Activities: Not reported
Violation Status: No violations found

FINDS:

Other Pertinent Environmental Activity Identified at Site:
Resource Conservation and Recovery Act Information system (RCRAINFO)

**34 PLUMMING EXCHANGE
182 10TH ST
BROOKLYN, NY**

**NY Spills S105235666
N/A**

SPILLS:

Spill Number: 0107588	Region of Spill: 2
Spill Date: 10/24/2001 13:00	Reported to Dept: 10/24/2001 14:06
ID: Not reported	
Date Call Received: Not reported	
Region Close Date : Not reported	
Material Spilled 1 :Not reported	Amount Spilled 1 : Not reported
Spill Cause: Housekeeping	Resource Affected: On Land
Water Affected: Not reported	Spill Source: Passenger Vehicle
Facility Contact: Not reported	Facility Tele: (718) 499-6700
Investigator: HINTON	SWIS: 61
Caller Name: Not reported	Caller Agency: Not reported
Caller Phone: Not reported	Caller Extension: Not reported
Notifier Name: Not reported	Notifier Agency: Not reported
Notifier Phone: Not reported	Notifier Extension: Not reported
PBS : Not reported	
Spiller Contact: Not reported	Spiller Phone: (718) 499-6700
Spiller: PLUMMING EXCHANGE	
Spiller Address: 182 10TH ST BROOKLYN, NY	
Spill Class: Known release with minimal potential for fire or hazard. DEC Response. Willing Responsible Party. Corrective action taken.	
Spill Closed Dt: 10/26/2001	
Spill Notifier: Citizen	PBS Number: Not reported
Cleanup Ceased: Not reported	
Last Inspection: 20011026	
Cleanup Meets Standard: True	
Recommended Penalty: Penalty Not Recommended	
Spiller Cleanup Date: Not reported	

MAP FINDINGS

Map ID
 Direction
 Distance
 Distance (ft.)Site

EDR ID Number
 EPA ID Number

Database(s)

PLUMMING EXCHANGE (Continued)

S105235666

Enforcement Date: Not reported
 Investigation Complete: Not reported
 UST Involvement: False
 Spill Record Last Update: 10/26/2001
 Is Updated: False
 Corrective Action Plan Submitted: Not reported
 Date Spill Entered In Computer Data File: 10/24/2001
 Date Region Sent Summary to Central Office: Not reported
 True Date : Not reported
 Tank Test:
 PBS Number: Not reported
 Tank Number: Not reported
 Test Method: Not reported
 Capacity of Failed Tank: Not reported
 Leak Rate Failed Tank: Not reported
 Gross Leak Rate: Not reported
 Material:
 Material Class Type: 1
 Quantity Spilled: 0
 Units: Gallons
 Unknown Qty Spilled: No
 Quantity Recovered: 0
 Unknown Qty Recovered: False
 Material: MOTOR OIL
 Class Type: Petroleum
 Chem Abstract Service Number: MOTOR OIL
 Last Date: 07/28/1994
 Num Times Material Entry In File: 508
 Remarks: SUBJS ARE CHANGING OIL AND ARE SPILLING ALL OVER SIDE WALK AND STREET
 DEC Remarks: 10/26/01 ROBERT CROSSEN/SITE. NOTED ONLY 2 BY 2 STAIN ALONG STREET, NO FREE LIQUID, SOURCE UNKNOWN, NO ACTION REQUIRED, CLOSE OUT

34

**NYC TRANSIT GARAGE
 100-11 11TH AV
 NYC, NY**

**NY Spills S103273848
 N/A**

SPILLS:

Spill Number: 9801081	Region of Spill: 2
Spill Date: 04/24/1998 12:30	Reported to Dept: 04/24/1998 14:15
ID: Not reported	
Date Call Received: Not reported	
Region Close Date : Not reported	
Material Spilled 1 :Not reported	Amount Spilled 1 : Not reported
Spill Cause: Human Error	Resource Affected: In Sewer
Water Affected: Not reported	Spill Source: Other Commercial/Industrial
Facility Contact: Not reported	Facility Tele: Not reported
Investigator: HALE	SWIS: 62
Caller Name: Not reported	Caller Agency: Not reported
Caller Phone: Not reported	Caller Extension: Not reported
Notifier Name: Not reported	Notifier Agency: Not reported
Notifier Phone: Not reported	Notifier Extension: Not reported
PBS : Not reported	
Spiller Contact: Not reported	Spiller Phone: Not reported
Spiller: CONTRACTOR	
Spiller Address: Not reported	
Spill Class: Known release with minimal potential for fire or hazard. DEC Response. Willing Responsible Party. Corrective action taken.	
Spill Closed Dt: Not Closed	
Spill Notifier: Fire Department	PBS Number: Not reported

MAP FINDINGS

Map ID
 Direction
 Distance
 Distance (ft.)Site

EDR ID Number
 EPA ID Number

Database(s)

NYC TRANSIT GARAGE (Continued)

S103273848

Cleanup Ceased: Not reported
 Last Inspection: Not reported
 Cleanup Meets Standard: False
 Recommended Penalty: Penalty Not Recommended
 Spiller Cleanup Date: Not reported
 Enforcement Date: Not reported
 Investigation Complete: Not reported
 UST Involvement: False
 Spill Record Last Update: 04/30/1998
 Is Updated: False
 Corrective Action Plan Submitted: Not reported
 Date Spill Entered In Computer Data File: 04/24/1998
 Date Region Sent Summary to Central Office: Not reported
 True Date : Not reported
 Tank Test:
 PBS Number: Not reported
 Tank Number: Not reported
 Test Method: Not reported
 Capacity of Failed Tank: Not reported
 Leak Rate Failed Tank: Not reported
 Gross Leak Rate: Not reported
 Material:
 Material Class Type: 1
 Quantity Spilled: 200
 Units: Gallons
 Unknown Qty Spilled: 200
 Quantity Recovered: 0
 Unknown Qty Recovered: True
 Material: DIESEL
 Class Type: Petroleum
 Chem Abstract Service Number: DIESEL
 Last Date: 07/28/1994
 Num Times Material Entry In File: 10625
 Remark: CONTRACTOR WORKING FOR NYC TRANSIT WAS CUTTING INTO CEMENT CUT THROUGH
 A DIESEL LINE - SPILL HAS BEEN MITIGATED BUT NO CLEAN UP IN PROGRESS AS
 OF YET
 DEC Remarks: Not reported

34

METROPOLITAN GAS LIGHT CO.
35 12TH ST.
BROOKLYN, NY 11215

Coal Gas G000000436
N/A

COAL GAS SITE DESCRIPTION:

Site is east of 2nd Ave., before the Gowanus Canal. Site is between 11th St. and 13th St.
 Site later called Brooklyn Union Gas Co. (C14) Site is a CERCLIS Site I.D. #NYD980532006

©Copyright 1993 Real Property Scan, Inc.

34

BRUNO TRUCK SALES
200 2ND AVENUE
BROOKLYN, NY

NY Spills S102149120
N/A

SPILLS:

Spill Number: 9411813	Region of Spill: 2
Spill Date: 12/05/1994 11:50	Reported to Dept: 12/05/1994 11:55
ID: Not reported	
Date Call Received: Not reported	
Region Close Date : Not reported	
Material Spilled 1 :Not reported	Amount Spilled 1 : Not reported

MAP FINDINGS

Map ID
 Direction
 Distance
 Distance (ft.)Site

EDR ID Number
 EPA ID Number

Database(s)

BRUNO TRUCK SALES (Continued)

S102149120

Spill Cause:	Equipment Failure	Resource Affected:	On Land
Water Affected:	Not reported	Spill Source:	Other Commercial/Industrial
Facility Contact:	Not reported	Facility Tele:	(718) 965-2000
Investigator:	K. TANG	SWIS:	61
Caller Name:	Not reported	Caller Agency:	Not reported
Caller Phone:	Not reported	Caller Extension:	Not reported
Notifier Name:	Not reported	Notifier Agency:	Not reported
Notifier Phone:	Not reported	Notifier Extension:	Not reported
PBS :	Not reported		
Spiller Contact:	Not reported	Spiller Phone:	Not reported
Spiller:	SAME		
Spiller Address:	Not reported		
Spill Class:	Known release with minimal potential for fire or hazard. DEC Response. Willing Responsible Party. Corrective action taken.		
Spill Closed Dt:	12/05/1994		
Spill Notifier:	Affected Persons	PBS Number:	Not reported
Cleanup Ceased:	12/05/1994		
Last Inspection:	Not reported		
Cleanup Meets Standard:	True		
Recommended Penalty:	Penalty Not Recommended		
Spiller Cleanup Date:	Not reported		
Enforcement Date:	Not reported		
Investigation Complete:	Not reported		
UST Involvement:	False		
Spill Record Last Update:	Not reported		
Is Updated:	False		
Corrective Action Plan Submitted:	Not reported		
Date Spill Entered In Computer Data File:	01/10/1995		
Date Region Sent Summary to Central Office:	Not reported		
True Date :	Not reported		
Tank Test:			
PBS Number:	Not reported		
Tank Number:	Not reported		
Test Method:	Not reported		
Capacity of Failed Tank:	Not reported		
Leak Rate Failed Tank:	Not reported		
Gross Leak Rate:	Not reported		
Material:			
Material Class Type:	1		
Quantity Spilled:	1		
Units:	Gallons		
Unknown Qty Spilled:	Yes		
Quantity Recovered:	0		
Unknown Qty Recovered:	False		
Material:	DIESEL		
Class Type:	Petroleum		
Chem Abstract Service Number:	DIESEL		
Last Date:	07/28/1994		
Num Times Material Entry In File:	10625		
Remarks:	GAUGE BROKEN - SPILL CONTAINED ON ROOF - DRIVER DID CLEANUP.		
DEC Remarks:	Not reported		

MAP FINDINGS

Map ID
 Direction
 Distance
 Distance (ft.)Site
 Database(s)
 EPA ID Number
 EDR ID Number
 EPA ID Number

34 **NYSDOT CONTRACT #259078** **FINDS** **1006810419**
201 2ND AVE - GOWANUS EXPWY I- **RCRIS-LQG** **NYR000110916**
BROOKLYN, NY 11215

RCRIS:

Owner: NYS DEPT OF TRANSPORTATION
 (718) 482-4604
 EPA ID: NYR000110916
 Contact: MAJID BUKHARI
 (718) 482-4604

Classification: Large Quantity Generator
 TSD Activities: Not reported

Violation Status: No violations found

NY MANIFEST

Additional detail is available in NY MANIFEST. Please contact your EDR Account Executive for more information.

FINDS:

Other Pertinent Environmental Activity Identified at Site:
 Resource Conservation and Recovery Act Information system (RCRAINFO)

34 **11TH ST. & 2ND AVE.** **LTANKS** **S100494941**
11TH ST / 2ND AVE **N/A**
BROOKLYN, NY

LTANKS:

Spill Number: 9214380	Region of Spill: 2
Spill Date: 03/30/1993 09:45	Reported to Dept: 03/30/1992 10:14
ID: Not reported	Date Call Received: Not reported
Material Spilled 1 : Not reported	Amount Spilled 1 : Not reported
Region Close Dt : Not reported	
Resource Affectd: On Land	
Spill Cause: Tank Failure	
Water Affected: Not reported	Spill Source: Other Non Commercial/Industrial
Facility Contact: Not reported	Facility Tele: Not reported
Investigator: GARDINEER	SWIS: 61
Caller Name: Not reported	Caller Agency: Not reported
Caller Phone: Not reported	Caller Extension: Not reported
Notifier Name: Not reported	Notifier Agency: Not reported
Notifier Phone: Not reported	Notifier Extension: Not reported
PBS : Not reported	
Spiller Contact: Not reported	Spiller Phone: Not reported
Spiller: US POST OFFICE	
Spiller Address: 11TH ST.& 2ND AVE.	
BROOKLYN, NY	
Spill Class: Known release with minimal potential for fire or hazard. DEC Response.	
Willing Responsible Party. Corrective action taken.	
Spill Closed Dt: Not Closed	
Spill Notifier: Other	PBS Number: Not reported
Cleanup Ceased: Not reported	
Last Inspection: Not reported	
Cleanup Meets Standard: False	
Recommended Penalty: Penalty Not Recommended	
Spiller Cleanup Date: Not reported	
Enforcement Date: Not reported	
Investigation Complete: Not reported	
UST Involvement: False	
Spill Record Last Update: 02/08/2000	
Is Updated: False	
Corrective Action Plan Submitted: Not reported	

MAP FINDINGS

Map ID
 Direction
 Distance
 Distance (ft.)Site

EDR ID Number
 EPA ID Number

Database(s)

11TH ST. & 2ND AVE. (Continued)

S100494941

True Date : Not reported
 Date Spill Entered In Computer Data File: 04/01/1993
 Date Region Sent Summary to Central Office: Not reported

Tank Test:

PBS Number: Not reported
 Tank Number: Not reported
 Test Method: Not reported
 Capacity of Failed Tank: Not reported
 Leak Rate Failed Tank: Not reported
 Gross Leak Rate: Not reported

Material:

Material Class Type: 1
 Quantity Spilled: -1
 Units: Pounds
 Unknown Qty Spilled: -1
 Quantity Recovered: 0
 Unknown Qty Recovered: False
 Material: LUBE OIL
 Class Type: Petroleum
 Chem Abstract Service Number: LUBE OIL
 Last Date: 07/28/1994
 Num Times Material Entry In File: 295
 Material: LUBRICATING OIL
 Class Type: Petroleum
 Chem Abstract Service Number: LUBRICATING OIL
 Last Date: Not reported
 Num Times Material Entry In File: 292

DEC Remarks: Not reported

Spill Cause: PULLING TANKS, DISCOVERED CONTAMINATED SOIL HOLES IN TANK. STOCK- PILING SOIL, WILL SAMPLE TEST DISPOSE. TANKS WERE CLEANED BEFORE PULLING . WILL HOLD TANKS ON SIGHT UNTIL TOMORROW FOR DEC INSPEC SITE BEING HANDLED BY HAZ. WASTE SECTION.

34

**VACANT LOT
 11TH ST / 2ND AVE
 BROOKLYN, NY**

**NY Spills S106007365
 N/A**

SPILLS:

Spill Number: 0206053	Region of Spill: 2
Tank Number: Not reported	Tank Size : Not reported
Test Method: Not reported	Leak Rate: Not reported
Spill Date: 09/11/2002	Reported to Dept: Not reported
ID: 11849	
Date Call Received: 09/11/2002	
Region Close Date : 02/13/2003	
Material Spilled 1 :UNKNOWN MATERIAL	Amount Spilled 1 : Unknown Gal.
Spill Cause: AIR	Resource Affected: AIR
Water Affected: Not reported	Spill Source: UNKNOWN

MAP FINDINGS

Map ID
 Direction
 Distance
 Distance (ft.)Site

EDR ID Number
 EPA ID Number

Database(s)

34

**2ND AV / 11TH ST
 BROOKLYN, NY**

**NY Spills S106124756
 N/A**

SPILLS:

Spill Number:	0311407	Region of Spill:	2
Tank Number:	Not reported	Tank Size :	Not reported
Test Method:	Not reported	Leak Rate:	Not reported
Spill Date:	01/08/2004	Reported to Dept:	Not reported
ID:	34822		
Date Call Received:	01/08/2004		
Region Close Date :	/ /		
Material Spilled 1 :	WASTE OIL	Amount Spilled 1 :	1 Gal.
Spill Cause:	IN SEWER	Resource Affected:	IN SEWER
Water Affected:	Not reported	Spill Source:	UNKNOWN

34

**HAMILTON PLACE 12TH ST
 HAMILTON PLACE / 12TH ST
 BROOKLYN, NY**

**NY Spills S102149585
 N/A**

SPILLS:

Spill Number:	9415046	Region of Spill:	2
Spill Date:	02/15/1995 14:17	Reported to Dept:	02/15/1995 18:29
ID:	Not reported		
Date Call Received:	Not reported		
Region Close Date :	Not reported		
Material Spilled 1 :	Not reported	Amount Spilled 1 :	Not reported
Spill Cause:	Unknown	Resource Affected:	On Land
Water Affected:	Not reported	Spill Source:	Unknown
Facility Contact:	Not reported	Facility Tele:	Not reported
Investigator:	ZHITOMIRSKY	SWIS:	61
Caller Name:	Not reported	Caller Agency:	Not reported
Caller Phone:	Not reported	Caller Extension:	Not reported
Notifier Name:	Not reported	Notifier Agency:	Not reported
Notifier Phone:	Not reported	Notifier Extension:	Not reported
PBS :	Not reported		
Spiller Contact:	Not reported	Spiller Phone:	Not reported
Spiller:	UNKNOWN		
Spiller Address:	Not reported		
Spill Class:	Known release with minimal potential for fire or hazard. DEC Response. Willing Responsible Party. Corrective action taken.		
Spill Closed Dt:	02/25/1995		
Spill Notifier:	Local Agency	PBS Number:	Not reported
Cleanup Ceased:	02/24/1995		
Last Inspection:	Not reported		
Cleanup Meets Standard:	True		
Recommended Penalty:	Penalty Not Recommended		
Spiller Cleanup Date:	Not reported		
Enforcement Date:	Not reported		
Investigation Complete:	Not reported		
UST Involvement:	False		
Spill Record Last Update:	02/25/1998		
Is Updated:	False		
Corrective Action Plan Submitted:	Not reported		
Date Spill Entered In Computer Data File:	03/16/1995		
Date Region Sent Summary to Central Office:	Not reported		
True Date :	Not reported		
Tank Test:			
PBS Number:	Not reported		
Tank Number:	Not reported		
Test Method:	Not reported		

MAP FINDINGS

Map ID
 Direction
 Distance
 Distance (ft.)Site

EDR ID Number
 EPA ID Number

Database(s)

HAMILTON PLACE 12TH ST (Continued)

S102149585

Capacity of Failed Tank: Not reported
 Leak Rate Failed Tank: Not reported
 Gross Leak Rate: Not reported
 Material:
 Material Class Type: 1
 Quantity Spilled: 1
 Units: Gallons
 Unknown Qty Spilled: Yes
 Quantity Recovered: 1
 Unknown Qty Recovered: False
 Material: UNKNOWN PETROLEUM
 Class Type: Petroleum
 Chem Abstract Service Number: UNKNOWN PETROLEUM
 Last Date: 09/29/1994
 Num Times Material Entry In File: 16414

Remark: WHILE EXCAVATING AN AREA, OIL WAS DISCOVERED IN THE SOIL UNKNOWN AMOUNT AT THIS TIME. SAMPLES BEING TAKEN ON THE AREA WAS COVERED TO PREVENT CONTAMINATION

DEC Remarks: 2/16/95 Engelhardt s notes): Mr. Cribbin, Con Ed CIG -0 street excavation, contractor found contaminated soil. CA I - contract administration with contractor MEC). Putting in service box, broke ground, ground saturated with oil. Test show <1 ppm PCCB. Presently some contaminated soil on street covered with tarp 4 x 8 pile). Leslie St. Louis, CA I 718) 802-5713. Mr St. Louis said excavation was at Hmilton Place/12th -13th St. 3 1/2 to 4 feet deep - groundwater seepage containing oil. Should have more detailed analysis tomorrow.

34

**NEW RESINA CORP THE
 265 CREAMER ST
 BROOKLYN, NY 11231**

**RCRIS-SQG 1001202927
 FINDS NYR000041970**

RCRIS:
 Owner: ANDREW D LASK
 (718) 875-6020
 EPA ID: NYR000041970
 Contact: ANDREW LASK
 (718) 875-6020
 Classification: Small Quantity Generator
 TSD Activities: Not reported
 Violation Status: No violations found

NY MANIFEST
 Additional detail is available in NY MANIFEST. Please contact your EDR Account Executive for more information.

FINDS:
 Other Pertinent Environmental Activity Identified at Site:
 Resource Conservation and Recovery Act Information system (RCRAINFO)

MAP FINDINGS

Map ID		EDR ID Number
Direction		
Distance		
Distance (ft.)Site	Database(s)	EPA ID Number

34	OLD WHALCO BACK 1930'S 400 HAMILTON AVE BROOKLYN, NY	NY Spills	S102560129 N/A
-----------	---	------------------	---------------------------

SPILLS:

Spill Number: 9612239	Region of Spill: 2
Spill Date: 01/13/1997	Reported to Dept: 01/13/1997 09:46
ID: Not reported	
Date Call Received: Not reported	
Region Close Date : Not reported	
Material Spilled 1 :Not reported	Amount Spilled 1 : Not reported
Spill Cause: Unknown	Resource Affected: On Land
Water Affected: Not reported	Spill Source: Unknown
Facility Contact: Not reported	Facility Tele: Not reported
Investigator: MULQUEEN	SWIS: 61
Caller Name: Not reported	Caller Agency: Not reported
Caller Phone: Not reported	Caller Extension: Not reported
Notifier Name: Not reported	Notifier Agency: Not reported
Notifier Phone: Not reported	Notifier Extension: Not reported
PBS : Not reported	
Spiller Contact: Not reported	Spiller Phone: Not reported
Spiller: UNKNOWN	
Spiller Address: Not reported	
Spill Class: Known release that creates potential for fire or hazard. DEC Response. Willing Responsible Party. Corrective action taken.	
Spill Closed Dt: Not Closed	
Spill Notifier: Citizen	PBS Number: Not reported
Cleanup Ceased: Not reported	
Last Inspection: Not reported	
Cleanup Meets Standard: False	
Recommended Penalty: Penalty Not Recommended	
Spiller Cleanup Date: Not reported	
Enforcement Date: Not reported	
Investigation Complete: Not reported	
UST Involvement: False	
Spill Record Last Update: 01/14/1997	
Is Updated: False	
Corrective Action Plan Submitted: Not reported	
Date Spill Entered In Computer Data File: 01/13/1997	
Date Region Sent Summary to Central Office: Not reported	
True Date : Not reported	
Tank Test:	
PBS Number: Not reported	
Tank Number: Not reported	
Test Method: Not reported	
Capacity of Failed Tank: Not reported	
Leak Rate Failed Tank: Not reported	
Gross Leak Rate: Not reported	
Material:	
Material Class Type: 1	
Quantity Spilled: 0	
Units: Gallons	
Unknown Qty Spilled: No	
Quantity Recovered: 0	
Unknown Qty Recovered: False	
Material: UNKNOWN PETROLEUM	
Class Type: Petroleum	
Chem Abstract Service Number: UNKNOWN PETROLEUM	
Last Date: 09/29/1994	

MAP FINDINGS

Map ID
 Direction
 Distance
 Distance (ft.)Site

EDR ID Number
 EPA ID Number

Database(s)

OLD WHALCO BACK 1930'S (Continued)

S102560129

Num Times Material Entry In File: 16414
 Remark: CALLER HAD SURVEY DONE AS POTENTIAL BUYER AND IT SHOWED THAT THE 2 150
 ,000 GAL TANKS WERE STILL THERE IN THE BACK OF THE BLDG ON THE CORNER OF
 HAMILTON SMITH ST - THIS GOES AGAINST WHAT THE SELLER WAS TELLING THE
 CALLER - ALSO BLDG OWNERS ADJACEENT TO THIS PROPERTY ARE GETTING OIL IN
 THEIR BASEMENTS FROM AN UNK SOURCE
 DEC Remarks: Not reported

34

**132-10 10 CONDUCT.
 132-10 10 CONDUCT
 JAMAICA, NY**

**NY Spills S102146441
 N/A**

SPILLS:

Spill Number:	9301550	Region of Spill:	2
Spill Date:	05/03/1993 15:10	Reported to Dept:	05/03/1993 15:27
ID:	Not reported		
Date Call Received:	Not reported		
Region Close Date :	Not reported		
Material Spilled 1 :	Not reported	Amount Spilled 1 :	Not reported
Spill Cause:	Equipment Failure	Resource Affected:	On Land
Water Affected:	Not reported	Spill Source:	Tank Truck
Facility Contact:	Not reported	Facility Tele:	Not reported
Investigator:	J.KRIMGOLD	SWIS:	63
Caller Name:	Not reported	Caller Agency:	Not reported
Caller Phone:	Not reported	Caller Extension:	Not reported
Notifier Name:	Not reported	Notifier Agency:	Not reported
Notifier Phone:	Not reported	Notifier Extension:	Not reported
PBS :	Not reported		
Spiller Contact:	Not reported	Spiller Phone:	Not reported
Spiller:	JOE WORKWIAK		
Spiller Address:	DRIVER		
Spill Class:	Known release with minimal potential for fire or hazard. DEC Response. Willing Responsible Party. Corrective action taken.		
Spill Closed Dt:	10/24/1997		
Spill Notifier:	Responsible Party	PBS Number:	Not reported
Cleanup Ceased:	Not reported		
Last Inspection:	Not reported		
Cleanup Meets Standard:	False		
Recommended Penalty:	Penalty Not Recommended		
Spiller Cleanup Date:	Not reported		
Enforcement Date:	Not reported		
Investigation Complete:	Not reported		
UST Involvement:	False		
Spill Record Last Update:	10/24/1997		
Is Updated:	False		
Corrective Action Plan Submitted:	Not reported		
Date Spill Entered In Computer Data File:	05/14/1993		
Date Region Sent Summary to Central Office:	Not reported		
True Date :	Not reported		
Tank Test:			
PBS Number:	Not reported		
Tank Number:	Not reported		
Test Method:	Not reported		
Capacity of Failed Tank:	Not reported		
Leak Rate Failed Tank:	Not reported		
Gross Leak Rate:	Not reported		
Material:			
Material Class Type:	1		
Quantity Spilled:	2		

MAP FINDINGS

Map ID
 Direction
 Distance
 Distance (ft.)Site

EDR ID Number

Database(s) EPA ID Number

132-10 10 CONDUCT. (Continued)

S102146441

Units: Gallons
 Unknown Qty Spilled: 2
 Quantity Recovered: 0
 Unknown Qty Recovered: False
 Material: #2 FUEL OIL
 Class Type: Petroleum
 Chem Abstract Service Number: #2 FUEL OIL
 Last Date: 12/07/1994
 Num Times Material Entry In File: 24464
 Remarks: BACK PRESSURE IN TANK CONTAINED ON PARENCUT - SOLBENT APPLIED TWILLPLU
 DEC Remarks: Not reported

34

**249 7TH STREET
 249 7TH STREET
 BROOKLYN, NY**

**NY Spills S102239137
 N/A**

SPILLS:

Spill Number: 9514685	Region of Spill: 2
Spill Date: 02/15/1996 20:00	Reported to Dept: 02/16/1996 08:37
ID: Not reported	
Date Call Received: Not reported	
Region Close Date : Not reported	
Material Spilled 1 : Not reported	Amount Spilled 1 : Not reported
Spill Cause: Unknown	Resource Affected: On Land
Water Affected: Not reported	Spill Source: Private Dwelling
Facility Contact: SAGAR CHATTERJEE	Facility Tele: Not reported
Investigator: O'DOWD	SWIS: 61
Caller Name: Not reported	Caller Agency: Not reported
Caller Phone: Not reported	Caller Extension: Not reported
Notifier Name: Not reported	Notifier Agency: Not reported
Notifier Phone: Not reported	Notifier Extension: Not reported
PBS : Not reported	
Spiller Contact: UNKNOWN	Spiller Phone: (718) 595-4738
Spiller: UNKNOWN	
Spiller Address: UNKNOWN	
Spill Class: Known release that creates potential for fire or hazard. DEC Response. Willing Responsible Party. Corrective action taken.	
Spill Closed Dt: 02/23/1995	
Spill Notifier: Other	PBS Number: Not reported
Cleanup Ceased: Not reported	
Last Inspection: Not reported	
Cleanup Meets Standard: False	
Recommended Penalty: Penalty Not Recommended	
Spiller Cleanup Date: Not reported	
Enforcement Date: Not reported	
Investigation Complete: Not reported	
UST Involvement: False	
Spill Record Last Update: 02/28/1996	
Is Updated: False	
Corrective Action Plan Submitted: Not reported	
Date Spill Entered In Computer Data File: 02/16/1996	
Date Region Sent Summary to Central Office: Not reported	
True Date : Not reported	
Tank Test:	
PBS Number: Not reported	
Tank Number: Not reported	
Test Method: Not reported	
Capacity of Failed Tank: Not reported	

MAP FINDINGS

Map ID
 Direction
 Distance
 Distance (ft.)Site

EDR ID Number

Database(s) EPA ID Number

249 7TH STREET (Continued)

S102239137

Leak Rate Failed Tank: Not reported
 Gross Leak Rate: Not reported
 Material:
 Material Class Type: 1
 Quantity Spilled: 0
 Units: Gallons
 Unknown Qty Spilled: No
 Quantity Recovered: 0
 Unknown Qty Recovered: True
 Material: GASOLINE
 Class Type: Petroleum
 Chem Abstract Service Number: GASOLINE
 Last Date: 09/29/1994
 Num Times Material Entry In File: 21329
 Remarks: ground contamination * complainants name MR CLARK 718 855 2220
 DEC Remarks: 2/20/96 SPOKE TO MRS CLARK, DID PBS INSPECTION OF AMOCO AT 363 4TH AVE,
 , DOUBLE WALL TANKS WITH LEAK DETECTION NOT THE SOURCE NYCFD DID SURVEY
 IN NEIGHBORHOOD AND COULDN T FIND SOURCE- DUMPING

34

**FORMER GASOLINE SERVICE STATION
 447 THIRD AVE
 BROOKLYN, NY 11215**

**UST U002034275
 N/A**

PBS UST:
 PBS Number: 2-601933 CBS Number: Not reported
 SPDES Number: Not reported SWIS ID: 6101
 Operator: CHRISTOPHER TODD
 (718) 353-5500
 Emergency Contact: CHRISTOPHER TODD
 (718) 353-5500
 Total Tanks: 0
 Owner: JOSEPH M. MATTONE & MARITAL TRUST UNDER L/W/T OF J
 134-01 20TH AVENUE
 COLLEGE POINT, NY 11356
 (718) 353-5500
 Owner Type: Private Resident
 Owner Mark: Second Owner
 Owner Subtype: Not reported
 Mailing Address: MATTONE & MANNIX
 ATTN: CHRISTOPHER TODD
 134-01 20TH AVENUE
 COLLEGE POINT, NY 11356
 (718) 353-5500
 Tank Status: Closed - Removed
 Capacity (gals): 550
 Tank Location: UNDERGROUND
 Tank Id: 6 Install Date: Not reported
 Tank Type: Steel/carbon steel Product Stored: NOS 1,2, OR 4 FUEL OIL
 Tank Internal: NONE Pipe Internal: NONE
 Pipe Location: Underground Pipe Type: STEEL/IRON
 Tank External: NONE
 Missing Data for Tank: No Missing Data
 Pipe External: NONE
 Second Containment: NONE
 Leak Detection: NONE
 Overfill Prot: None Dispenser: Suction
 Date Tested: Not reported Next Test Date: Not reported
 Date Closed: 08/01/2001 Test Method: Not reported
 Deleted: False Updated: True

MAP FINDINGS

Map ID
 Direction
 Distance
 Distance (ft.)Site

EDR ID Number
 EPA ID Number

Database(s)

FORMER GASOLINE SERVICE STATION (Continued)

U002034275

Dead Letter:	False	Owner Screen:	Minor data missing
FAMT:	Fiscal amount for registration fee is correct		
Total Capacity:	0	Renewal Date:	Not reported
Tank Screen:	0	Federal ID:	Not reported
Renew Flag:	Renwal has not been printed	Facility Screen:	No data missing
Certification Flag:	False	Certification Date:	Not reported
Old PBS Number:	Not reported	Expiration Date:	08/07/2006
Inspected Date:	Not reported	Inspector:	Not reported
Inspection Result:	Not reported		
Lat/long:	Not reported		
Facility Type:	RETAIL GASOLINE SALES		
Town or City:	NEW YORK CITY		
Town or City Code:	01		
County Code:	61		
Region:	2		

PBS OWNHIST

Operator:	COSTAS STYLIANOU		
Emergency:	COSTAS STYLIANOU		
Emergency Tel:	(718) 738-9822	Old PBSNO:	Not reported
Facility Type:	RETAIL GASOLINE SALES		
Facility Owner:	ANDREAS AND GUS AUTO REPAIRS INC		
Facility Address:	447 3RD AVE BRROKLYN, NY 11215		

Inspector:	Not reported	Inspect Date:	Not reported
Insp Result:	Not reported	Federal ID:	11-3093862
Owner:	COSTAS STYLIANOU		
Owner Tel:	(718) 788-2686	Owner Type:	Not reported
Owner Subtype:	Not reported		
Mail Address:	ANDREAS AND GUS AUTO REPAIRS INC 447 3RD AVE BROOKLYN, NY 11215 COSTAS STYLIANOU (718) 788-2686		

Owner Mark:	First Owner		
Certify Date:	08/04/1999	Expiration:	08/04/1999
Total Capacity (Gal):	20000		

CBS Registration Num :	Not reported
SPDES Number:	Not reported
Lat/Long :	Not reported
County Facility:	6101
Facility Phone :	(718) 788-2686
Num of Active Tanks :	5
Facility Owner:	COSTAS STYLIANOU
Facility Address:	447 3RD AVE

Owner Phone:	BROOKLYN, NY 11215 (718) 788-2686
Facility Status:	1
Certificate Needs Printed :	False
Renewal Printed :	False
Pre-printed Renewal Form Last Printed :	Not reported
Fiscal Amt For Registration Fee Pbsrect:	True
Dt Ownership Transfer Occurr in Computer :	08/07/2001
Facility Record Updated:	True

PBS Number:	2-601933	CBS Number:	Not reported
SPDES Number:	Not reported	SWIS ID:	6101

MAP FINDINGS

Map ID
 Direction
 Distance
 Distance (ft.)Site

EDR ID Number
 EPA ID Number

Database(s)

FORMER GASOLINE SERVICE STATION (Continued)

U002034275

Operator:	CHRISTOPHER TODD (718) 353-5500		
Emergency Contact:	CHRISTOPHER TODD (718) 353-5500		
Total Tanks:	0		
Owner:	JOSEPH M. MATTONE & MARITAL TRUST UNDER L/W/T OF J 134-01 20TH AVENUE COLLEGE POINT, NY 11356 (718) 353-5500		
Owner Type:	Private Resident		
Owner Mark:	Second Owner		
Owner Subtype:	Not reported		
Mailing Address:	MATTONE & MANNIX ATTN: CHRISTOPHER TODD 134-01 20TH AVENUE COLLEGE POINT, NY 11356 (718) 353-5500		
Tank Status:	Closed - Removed		
Capacity (gals):	4000		
Tank Location:	UNDERGROUND		
Tank Id:	1	Install Date:	06/01/1971
Tank Type:	Steel/carbon steel	Product Stored:	UNLEADED GASOLINE
Tank Internal:	NONE	Pipe Internal:	NONE
Pipe Location:	Underground	Pipe Type:	STEEL/IRON
Tank External:	NONE		
Missing Data for Tank:	No Missing Data		
Pipe External:	NONE		
Second Containment:	NONE		
Leak Detection:	NONE		
Overfill Prot:	None	Dispenser:	Suction
Date Tested:	09/01/1995	Next Test Date:	Not reported
Date Closed:	08/01/2001	Test Method:	HORNER
Deleted:	False	Updated:	True
Dead Letter:	False	Owner Screen:	Minor data missing
FAMT:	Fiscal amount for registration fee is correct		
Total Capacity:	0	Renewal Date:	Not reported
Tank Screen:	0	Federal ID:	Not reported
Renew Flag:	Renwal has not been printed	Facility Screen:	No data missing
Certification Flag:	False	Certification Date:	Not reported
Old PBS Number:	Not reported	Expiration Date:	08/07/2006
Inspected Date:	Not reported	Inspector:	Not reported
Inspection Result:	Not reported		
Lat/long:	Not reported		
Facility Type:	RETAIL GASOLINE SALES		
Town or City:	NEW YORK CITY		
Town or City Code:	01		
County Code:	61		
Region:	2		
PBS OWNHIST			
Operator:	COSTAS STYLIANOU		
Emergency:	COSTAS STYLIANOU		
Emergency Tel:	(718) 738-9822	Old PBSNO:	Not reported
Facility Type:	RETAIL GASOLINE SALES		
Facility Owner:	ANDREAS AND GUS AUTO REPAIRS INC		
Facility Address:	447 3RD AVE BRROKLYN, NY 11215		
Inspector:	Not reported	Inspect Date:	Not reported

MAP FINDINGS

Map ID
 Direction
 Distance
 Distance (ft.)Site

EDR ID Number
 EPA ID Number

Database(s)

FORMER GASOLINE SERVICE STATION (Continued)

U002034275

Insp Result:	Not reported	Federal ID:	11-3093862
Owner:	COSTAS STYLIANOU	Owner Type:	Not reported
Owner Tel:	(718) 788-2686		
Owner Subtype:	Not reported		
Mail Address:	ANDREAS AND GUS AUTO REPAIRS INC 447 3RD AVE BROOKLYN, NY 11215 COSTAS STYLIANOU (718) 788-2686		
Owner Mark:	First Owner	Expiration:	08/04/1999
Certify Date:	08/04/1999		
Total Capacity (Gal):	20000		
CBS Registration Num :	Not reported		
SPDES Number:	Not reported		
Lat/Long :	Not reported		
County Facility:	6101		
Facility Phone :	(718) 788-2686		
Num of Active Tanks :	5		
Facility Owner:	COSTAS STYLIANOU		
Facility Address:	447 3RD AVE BROOKLYN, NY 11215		
Owner Phone:	(718) 788-2686		
Facility Status:	1		
Certificate Needs Printed :	False		
Renewal Printed :	False		
Pre-printed Renewal Form Last Printed :	Not reported		
Fiscal Amt For Registration Fee Pbsrect:	True		
Dt Ownership Transfer Occurr in Computer :	08/07/2001		
Facility Record Updated:	True		
PBS Number:	2-601933	CBS Number:	Not reported
SPDES Number:	Not reported	SWIS ID:	6101
Operator:	CHRISTOPHER TODD (718) 353-5500		
Emergency Contact:	CHRISTOPHER TODD (718) 353-5500		
Total Tanks:	0		
Owner:	JOSEPH M. MATTONE & MARITAL TRUST UNDER L/W/T OF J 134-01 20TH AVENUE COLLEGE POINT, NY 11356 (718) 353-5500		
Owner Type:	Private Resident		
Owner Mark:	Second Owner		
Owner Subtype:	Not reported		
Mailing Address:	MATTONE & MANNIX ATTN: CHRISTOPHER TODD 134-01 20TH AVENUE COLLEGE POINT, NY 11356 (718) 353-5500		
Tank Status:	Closed - Removed		
Capacity (gals):	4000		
Tank Location:	UNDERGROUND		
Tank Id:	2		
Tank Type:	Steel/carbon steel	Install Date:	06/01/1971
Tank Internal:	NONE	Product Stored:	UNLEADED GASOLINE
Pipe Location:	Underground	Pipe Internal:	NONE
		Pipe Type:	STEEL/IRON

MAP FINDINGS

Map ID
 Direction
 Distance
 Distance (ft.)Site

EDR ID Number
 EPA ID Number

Database(s)

FORMER GASOLINE SERVICE STATION (Continued)

U002034275

Tank External:	NONE	Dispenser:	Suction
Missing Data for Tank:	No Missing Data	Next Test Date:	Not reported
Pipe External:	NONE	Test Method:	HORNER
Second Containment:	NONE	Updated:	True
Leak Detection:	NONE	Owner Screen:	Minor data missing
Overfill Prot:	None	Renewal Date:	Not reported
Date Tested:	09/01/1995	Federal ID:	Not reported
Date Closed:	08/01/2001	Facility Screen:	No data missing
Deleted:	False	Certification Date:	Not reported
Dead Letter:	False	Expiration Date:	08/07/2006
FAMT:	Fiscal amount for registration fee is correct	Inspector:	Not reported
Total Capacity:	0		
Tank Screen:	0		
Renew Flag:	Renewal has not been printed		
Certification Flag:	False		
Old PBS Number:	Not reported		
Inspected Date:	Not reported		
Inspection Result:	Not reported		
Lat/long:	Not reported		
Facility Type:	RETAIL GASOLINE SALES		
Town or City:	NEW YORK CITY		
Town or City Code:	01		
County Code:	61		
Region:	2		

PBS OWNHIST

Operator:	COSTAS STYLIANOU	Old PBSNO:	Not reported
Emergency:	COSTAS STYLIANOU		
Emergency Tel:	(718) 738-9822		
Facility Type:	RETAIL GASOLINE SALES		
Facility Owner:	ANDREAS AND GUS AUTO REPAIRS INC		
Facility Address:	447 3RD AVE BRROKLYN, NY 11215		
Inspector:	Not reported	Inspect Date:	Not reported
Insp Result:	Not reported	Federal ID:	11-3093862
Owner:	COSTAS STYLIANOU	Owner Type:	Not reported
Owner Tel:	(718) 788-2686		
Owner Subtype:	Not reported		
Mail Address:	ANDREAS AND GUS AUTO REPAIRS INC 447 3RD AVE BROOKLYN, NY 11215 COSTAS STYLIANOU (718) 788-2686		
Owner Mark:	First Owner	Expiration:	08/04/1999
Certify Date:	08/04/1999		
Total Capacity (Gal):	20000		
CBS Registration Num :	Not reported		
SPDES Number:	Not reported		
Lat/Long :	Not reported		
County Facility:	6101		
Facility Phone :	(718) 788-2686		
Num of Active Tanks :	5		
Facility Owner:	COSTAS STYLIANOU		
Facility Address:	447 3RD AVE BROOKLYN, NY 11215		
Owner Phone:	(718) 788-2686		
Facility Status:	1		

MAP FINDINGS

Map ID
 Direction
 Distance
 Distance (ft.)Site

EDR ID Number
 EPA ID Number

Database(s)

FORMER GASOLINE SERVICE STATION (Continued)

U002034275

Certificate Needs Printed :	False		
Renewal Printed :	False		
Pre-printed Renewal Form Last Printed :	Not reported		
Fiscal Amt For Registration Fee Pbsrect:	True		
Dt Ownership Transfer Occurr in Computer :	08/07/2001		
Facility Record Updated:	True		
PBS Number:	2-601933	CBS Number:	Not reported
SPDES Number:	Not reported	SWIS ID:	6101
Operator:	CHRISTOPHER TODD (718) 353-5500		
Emergency Contact:	CHRISTOPHER TODD (718) 353-5500		
Total Tanks:	0		
Owner:	JOSEPH M. MATTONE & MARITAL TRUST UNDER L/W/T OF J 134-01 20TH AVENUE COLLEGE POINT, NY 11356 (718) 353-5500		
Owner Type:	Private Resident		
Owner Mark:	Second Owner		
Owner Subtype:	Not reported		
Mailing Address:	MATTONE & MANNIX ATTN: CHRISTOPHER TODD 134-01 20TH AVENUE COLLEGE POINT, NY 11356 (718) 353-5500		
Tank Status:	Closed - Removed		
Capacity (gals):	4000		
Tank Location:	UNDERGROUND		
Tank Id:	3	Install Date:	06/01/1971
Tank Type:	Steel/carbon steel	Product Stored:	UNLEADED GASOLINE
Tank Internal:	NONE	Pipe Internal:	NONE
Pipe Location:	Underground	Pipe Type:	STEEL/IRON
Tank External:	NONE		
Missing Data for Tank:	No Missing Data		
Pipe External:	NONE		
Second Containment:	NONE		
Leak Detection:	NONE		
Overfill Prot:	None	Dispenser:	Suction
Date Tested:	09/01/1995	Next Test Date:	Not reported
Date Closed:	08/01/2001	Test Method:	HORNER
Deleted:	False	Updated:	True
Dead Letter:	False	Owner Screen:	Minor data missing
FAMT:	Fiscal amount for registration fee is correct		
Total Capacity:	0	Renewal Date:	Not reported
Tank Screen:	0	Federal ID:	Not reported
Renew Flag:	Renwal has not been printed	Facility Screen:	No data missing
Certification Flag:	False	Certification Date:	Not reported
Old PBS Number:	Not reported	Expiration Date:	08/07/2006
Inspected Date:	Not reported	Inspector:	Not reported
Inspection Result:	Not reported		
Lat/long:	Not reported		
Facility Type:	RETAIL GASOLINE SALES		
Town or City:	NEW YORK CITY		
Town or City Code:	01		
County Code:	61		
Region:	2		

MAP FINDINGS

Map ID
 Direction
 Distance
 Distance (ft.)Site

EDR ID Number
 EPA ID Number

Database(s)

FORMER GASOLINE SERVICE STATION (Continued)

U002034275

PBS OWNHIST

Operator:	COSTAS STYLIANOU		
Emergency:	COSTAS STYLIANOU		
Emergency Tel:	(718) 738-9822	Old PBSNO:	Not reported
Facility Type:	RETAIL GASOLINE SALES		
Facility Owner:	ANDREAS AND GUS AUTO REPAIRS INC		
Facility Address:	447 3RD AVE BRROKLYN, NY 11215		
Inspector:	Not reported	Inspect Date:	Not reported
Insp Result:	Not reported	Federal ID:	11-3093862
Owner:	COSTAS STYLIANOU		
Owner Tel:	(718) 788-2686	Owner Type:	Not reported
Owner Subtype:	Not reported		
Mail Address:	ANDREAS AND GUS AUTO REPAIRS INC 447 3RD AVE BROOKLYN, NY 11215 COSTAS STYLIANOU (718) 788-2686		
Owner Mark:	First Owner		
Certify Date:	08/04/1999	Expiration:	08/04/1999
Total Capacity (Gal):	20000		
CBS Registration Num :	Not reported		
SPDES Number:	Not reported		
Lat/Long :	Not reported		
County Facility:	6101		
Facility Phone :	(718) 788-2686		
Num of Active Tanks :	5		
Facility Owner:	COSTAS STYLIANOU		
Facility Address:	447 3RD AVE BROOKLYN, NY 11215		
Owner Phone:	(718) 788-2686		
Facility Status:	1		
Certificate Needs Printed :	False		
Renewal Printed :	False		
Pre-printed Renewal Form Last Printed :	Not reported		
Fiscal Amt For Registration Fee Pbsrect:	True		
Dt Ownership Transfer Occurr in Computer :	08/07/2001		
Facility Record Updated:	True		
PBS Number:	2-601933	CBS Number:	Not reported
SPDES Number:	Not reported	SWIS ID:	6101
Operator:	CHRISTOPHER TODD (718) 353-5500		
Emergency Contact:	CHRISTOPHER TODD (718) 353-5500		
Total Tanks:	0		
Owner:	JOSEPH M. MATTONE & MARITAL TRUST UNDER L/W/T OF J 134-01 20TH AVENUE COLLEGE POINT, NY 11356 (718) 353-5500		
Owner Type:	Private Resident		
Owner Mark:	Second Owner		
Owner Subtype:	Not reported		
Mailing Address:	MATTONE & MANNIX ATTN: CHRISTOPHER TODD 134-01 20TH AVENUE		

MAP FINDINGS

Map ID
 Direction
 Distance
 Distance (ft.)Site

EDR ID Number

Database(s) EPA ID Number

FORMER GASOLINE SERVICE STATION (Continued)

U002034275

COLLEGE POINT, NY 11356
 (718) 353-5500

Tank Status:	Closed - Removed	Install Date:	06/01/1971
Capacity (gals):	4000	Product Stored:	UNLEADED GASOLINE
Tank Location:	UNDERGROUND	Pipe Internal:	NONE
Tank Id:	4	Pipe Type:	STEEL/IRON
Tank Type:	Steel/carbon steel		
Tank Internal:	NONE		
Pipe Location:	Underground		
Tank External:	NONE		
Missing Data for Tank:	No Missing Data		
Pipe External:	NONE		
Second Containment:	NONE		
Leak Detection:	NONE		
Overfill Prot:	None	Dispenser:	Suction
Date Tested:	09/01/1995	Next Test Date:	Not reported
Date Closed:	08/01/2001	Test Method:	HORNER
Deleted:	False	Updated:	True
Dead Letter:	False	Owner Screen:	Minor data missing
FAMT:	Fiscal amount for registration fee is correct		
Total Capacity:	0	Renewal Date:	Not reported
Tank Screen:	0	Federal ID:	Not reported
Renew Flag:	Renwal has not been printed	Facility Screen:	No data missing
Certification Flag:	False	Certification Date:	Not reported
Old PBS Number:	Not reported	Expiration Date:	08/07/2006
Inspected Date:	Not reported	Inspector:	Not reported
Inspection Result:	Not reported		
Lat/long:	Not reported		
Facility Type:	RETAIL GASOLINE SALES		
Town or City:	NEW YORK CITY		
Town or City Code:	01		
County Code:	61		
Region:	2		

PBS OWNHIST

Operator:	COSTAS STYLIANOU		
Emergency:	COSTAS STYLIANOU		
Emergency Tel:	(718) 738-9822	Old PBSNO:	Not reported
Facility Type:	RETAIL GASOLINE SALES		
Facility Owner:	ANDREAS AND GUS AUTO REPAIRS INC		
Facility Address:	447 3RD AVE BRROKLYN, NY 11215		
Inspector:	Not reported	Inspect Date:	Not reported
Insp Result:	Not reported	Federal ID:	11-3093862
Owner:	COSTAS STYLIANOU		
Owner Tel:	(718) 788-2686	Owner Type:	Not reported
Owner Subtype:	Not reported		
Mail Address:	ANDREAS AND GUS AUTO REPAIRS INC 447 3RD AVE BROOKLYN, NY 11215 COSTAS STYLIANOU (718) 788-2686		
Owner Mark:	First Owner		
Certify Date:	08/04/1999	Expiration:	08/04/1999
Total Capacity (Gal):	20000		
CBS Registration Num :	Not reported		
SPDES Number:	Not reported		
Lat/Long :	Not reported		

MAP FINDINGS

Map ID
 Direction
 Distance
 Distance (ft.)Site

EDR ID Number

Database(s) EPA ID Number

FORMER GASOLINE SERVICE STATION (Continued)

U002034275

County Facility:	6101
Facility Phone :	(718) 788-2686
Num of Active Tanks :	5
Facility Owner:	COSTAS STYLIANOU
Facility Address:	447 3RD AVE
	BROOKLYN, NY 11215
Owner Phone:	(718) 788-2686
Facility Status:	1
Certificate Needs Printed :	False
Renewal Printed :	False
Pre-printed Renewal Form Last Printed :	Not reported
Fiscal Amt For Registration Fee Pbsrect:	True
Dt Ownership Transfer Occurr in Computer :	08/07/2001
Facility Record Updated:	True

This is the most recent NY PBS data for this site.

The NY PBS database contains 1 additional record for this site.
 Please click here or contact your EDR Account Executive for more information.

**34 HAMILTON BRIDGE
 HAMILTON BRIDGE
 BROOKLYNN, NY**

**ERNS 92289094
 N/A**

The ERNS database may contain additional details for this site.
 Please click here or contact your EDR Account Executive for more information.

**34 HAMILTON AVE AND GOWANUS CANAL
 HAMILTON AVE AND GOWANUS CANAL
 BROOKLYN, NY 11232**

**ERNS 98417959
 N/A**

The ERNS database may contain additional details for this site.
 Please click here or contact your EDR Account Executive for more information.

MAP FINDINGS

Map ID
 Direction
 Distance
 Distance (ft.)Site
 Database(s)
 EPA ID Number

34 FALCON-Z PRINTING **RCRIS-SQG 1000912008**
165 8TH ST **FINDS NY0000379008**
BROOKLYN, NY 11215

RCRIS:
 Owner: KAMEL ELRIDA
 (718) 369-2304
 EPA ID: NY0000379008
 Contact: Not reported
 Classification: Small Quantity Generator
 TSD Activities: Not reported
 Violation Status: No violations found

FINDS:
 Other Pertinent Environmental Activity Identified at Site:
 Resource Conservation and Recovery Act Information system (RCRAINFO)

34 NYCTA - 10TH STREET SUBSTATION **RCRIS-SQG 1000406577**
125 10TH ST **FINDS NYD981140049**
BROOKLYN, NY 11215

RCRIS:
 Owner: NYC TRANSIT AUTHORITY
 (212) 555-1212
 EPA ID: NYD981140049
 Contact: Not reported
 Classification: Small Quantity Generator
 TSD Activities: Not reported
 Violation Status: No violations found

NY MANIFEST
 Additional detail is available in NY MANIFEST. Please contact your EDR Account Executive for more information.

FINDS:
 Other Pertinent Environmental Activity Identified at Site:
 Resource Conservation and Recovery Act Information system (RCRAINFO)

34 FERRANTINO & CO.INC. **UST U003418631**
389 FOURTH AVENUE **N/A**
BROOKLYN, NY 11215

PBS UST:
 PBS Number: 2-603857 CBS Number: Not reported
 SPDES Number: Not reported SWIS ID: 6101
 Operator: STATEWIDE OIL & HEATING
 (718) 499-6000
 Emergency Contact: FERRANTINO & CO. INC.
 (212) 226-4191
 Total Tanks: 3
 Owner: FERRANTINO & CO. INC.
 17 CLEVELAND PLACE
 NEW YORK, NY 10012
 (212) 226-4191
 Owner Type: Corporate/Commercial
 Owner Mark: First Owner
 Owner Subtype: Not reported
 Mailing Address: FERRANTINO & CO. INC.

MAP FINDINGS

Map ID
 Direction
 Distance
 Distance (ft.)Site

EDR ID Number
 EPA ID Number

Database(s)

FERRANTINO & CO.INC. (Continued)

U003418631

17 CLEVELAND PLACE
 NEW YORK, NY 10012
 (212) 226-4191

Tank Status:	In Service	Install Date:	Not reported
Capacity (gals):	4000	Product Stored:	UNLEADED GASOLINE
Tank Location:	UNDERGROUND	Pipe Internal:	NONE
Tank Id:	001	Pipe Type:	STEEL/IRON
Tank Type:	Steel/carbon steel		
Tank Internal:	NONE		
Pipe Location:	Underground		
Tank External:	NONE/NONE		
Missing Data for Tank:	No Missing Data		
Pipe External:	NONE/NONE		
Second Containment:	NONE/NONE		
Leak Detection:	NONE/NONE		
Overfill Prot:	None	Dispenser:	Suction
Date Tested:	Not reported	Next Test Date:	12/27/1987
Date Closed:	Not reported	Test Method:	Not reported
Deleted:	False	Updated:	True
Dead Letter:	False	Owner Screen:	Minor data missing
FAMT:	Fiscal amount for registration fee is correct		
Total Capacity:	8550	Renewal Date:	Not reported
Tank Screen:	No data missing	Federal ID:	Not reported
Renew Flag:	Renwal has not been printed	Facility Screen:	Minor data missing
Certification Flag:	False	Certification Date:	01/05/1999
Old PBS Number:	Not reported	Expiration Date:	12/29/2003
Inspected Date:	Not reported	Inspector:	Not reported
Inspection Result:	Not reported		
Lat/long:	Not reported		
Facility Type:	Not reported		
Town or City:	NEW YORK CITY		
Town or City Code:	01		
County Code:	61		
Region:	2		
PBS Number:	2-603857	CBS Number:	Not reported
SPDES Number:	Not reported	SWIS ID:	6101
Operator:	STATEWIDE OIL & HEATING (718) 499-6000		
Emergency Contact:	FERRANTINO & CO. INC. (212) 226-4191		
Total Tanks:	3		
Owner:	FERRANTINO & CO. INC. 17 CLEVELAND PLACE NEW YORK, NY 10012 (212) 226-4191		
Owner Type:	Corporate/Commercial		
Owner Mark:	First Owner		
Owner Subtype:	Not reported		
Mailing Address:	FERRANTINO & CO. INC. 17 CLEVELAND PLACE NEW YORK, NY 10012 (212) 226-4191		
Tank Status:	In Service	Install Date:	Not reported
Capacity (gals):	4000		
Tank Location:	UNDERGROUND		
Tank Id:	002		

MAP FINDINGS

Map ID
 Direction
 Distance
 Distance (ft.)Site

EDR ID Number
 EPA ID Number

Database(s)

FERRANTINO & CO.INC. (Continued)

U003418631

Tank Type:	Steel/carbon steel	Product Stored:	DIESEL
Tank Internal:	NONE	Pipe Internal:	NONE
Pipe Location:	Underground	Pipe Type:	STEEL/IRON
Tank External:	NONE/NONE		
Missing Data for Tank:	No Missing Data		
Pipe External:	NONE/NONE		
Second Containment:	NONE/NONE		
Leak Detection:	NONE/NONE		
Overfill Prot:	None	Dispenser:	Suction
Date Tested:	Not reported	Next Test Date:	12/27/1987
Date Closed:	Not reported	Test Method:	Not reported
Deleted:	False	Updated:	True
Dead Letter:	False	Owner Screen:	Minor data missing
FAMT:	Fiscal amount for registration fee is correct		
Total Capacity:	8550	Renewal Date:	Not reported
Tank Screen:	No data missing	Federal ID:	Not reported
Renew Flag:	Renwal has not been printed	Facility Screen:	Minor data missing
Certification Flag:	False	Certification Date:	01/05/1999
Old PBS Number:	Not reported	Expiration Date:	12/29/2003
Inspected Date:	Not reported	Inspector:	Not reported
Inspection Result:	Not reported		
Lat/long:	Not reported		
Facility Type:	Not reported		
Town or City:	NEW YORK CITY		
Town or City Code:	01		
County Code:	61		
Region:	2		
PBS Number:	2-603857	CBS Number:	Not reported
SPDES Number:	Not reported	SWIS ID:	6101
Operator:	STATEWIDE OIL & HEATING (718) 499-6000		
Emergency Contact:	FERRANTINO & CO. INC. (212) 226-4191		
Total Tanks:	3		
Owner:	FERRANTINO & CO. INC. 17 CLEVELAND PLACE NEW YORK, NY 10012 (212) 226-4191		
Owner Type:	Corporate/Commercial		
Owner Mark:	First Owner		
Owner Subtype:	Not reported		
Mailing Address:	FERRANTINO & CO. INC. 17 CLEVELAND PLACE NEW YORK, NY 10012 (212) 226-4191		
Tank Status:	In Service		
Capacity (gals):	550		
Tank Location:	UNDERGROUND		
Tank Id:	003	Install Date:	Not reported
Tank Type:	Steel/carbon steel	Product Stored:	KEROSENE
Tank Internal:	NONE	Pipe Internal:	NONE
Pipe Location:	Underground	Pipe Type:	STEEL/IRON
Tank External:	NONE/NONE		
Missing Data for Tank:	No Missing Data		
Pipe External:	NONE/NONE		
Second Containment:	NONE/NONE		

MAP FINDINGS

Map ID
 Direction
 Distance
 Distance (ft.)Site

EDR ID Number
 EPA ID Number

Database(s)

FERRANTINO & CO.INC. (Continued)

U003418631

Leak Detection:	NONE/NONE	Dispenser:	Suction
Overfill Prot:	None	Next Test Date:	Not reported
Date Tested:	Not reported	Test Method:	Not reported
Date Closed:	Not reported	Updated:	True
Deleted:	False	Owner Screen:	Minor data missing
Dead Letter:	False	Fiscal amount for registration fee is correct	
FAMT:	Fiscal amount for registration fee is correct	Renewal Date:	Not reported
Total Capacity:	8550	Federal ID:	Not reported
Tank Screen:	No data missing	Facility Screen:	Minor data missing
Renew Flag:	Renwal has not been printed	Certification Date:	01/05/1999
Certification Flag:	False	Expiration Date:	12/29/2003
Old PBS Number:	Not reported	Inspector:	Not reported
Inspected Date:	Not reported		
Inspection Result:	Not reported		
Lat/long:	Not reported		
Facility Type:	Not reported		
Town or City:	NEW YORK CITY		
Town or City Code:	01		
County Code:	61		
Region:	2		

34

**6 TH ST
 4 TH AVE
 BROOKLYN, NY**

**NY Spills S102401976
 N/A**

SPILLS:

Spill Number:	9606963	Region of Spill:	2
Spill Date:	08/31/1996 18:00	Reported to Dept:	08/31/1996 18:58
ID:	Not reported		
Date Call Received:	Not reported		
Region Close Date :	Not reported		
Material Spilled 1 :	Not reported	Amount Spilled 1 :	Not reported
Spill Cause:	Equipment Failure	Resource Affected:	On Land
Water Affected:	Not reported	Spill Source:	Gas Station
Facility Contact:	NONE	Facility Tele:	Not reported
Investigator:	O'CONNELL	SWIS:	61
Caller Name:	Not reported	Caller Agency:	Not reported
Caller Phone:	Not reported	Caller Extension:	Not reported
Notifier Name:	Not reported	Notifier Agency:	Not reported
Notifier Phone:	Not reported	Notifier Extension:	Not reported
PBS :	Not reported		
Spiller Contact:	Not reported	Spiller Phone:	Not reported
Spiller:	UNKNOWN		
Spiller Address:	Not reported		
Spill Class:	Known release with minimal potential for fire or hazard. DEC Response. Willing Responsible Party. Corrective action taken.		
Spill Closed Dt:	Not Closed		
Spill Notifier:	Other	PBS Number:	Not reported
Cleanup Ceased:	Not reported		
Last Inspection:	Not reported		
Cleanup Meets Standard:	False		
Recommended Penalty:	Penalty Not Recommended		
Spiller Cleanup Date:	Not reported		
Enforcement Date:	Not reported		
Investigation Complete:	Not reported		
UST Involvement:	False		
Spill Record Last Update:	09/23/1996		
Is Updated:	False		
Corrective Action Plan Submitted:	Not reported		

MAP FINDINGS

Map ID
 Direction
 Distance
 Distance (ft.)Site

EDR ID Number
 EPA ID Number

Database(s)

6 TH ST (Continued)

S102401976

Date Spill Entered In Computer Data File: 08/31/1996
 Date Region Sent Summary to Central Office: Not reported
 True Date : Not reported
 Tank Test:
 PBS Number: Not reported
 Tank Number: Not reported
 Test Method: Not reported
 Capacity of Failed Tank: Not reported
 Leak Rate Failed Tank: Not reported
 Gross Leak Rate: Not reported
 Material:
 Material Class Type: 1
 Quantity Spilled: 10
 Units: Gallons
 Unknown Qty Spilled: 10
 Quantity Recovered: 0
 Unknown Qty Recovered: True
 Material: GASOLINE
 Class Type: Petroleum
 Chem Abstract Service Number: GASOLINE
 Last Date: 09/29/1994
 Num Times Material Entry In File: 21329
 Remarks: stripped stick-line - fd on scene
 DEC Remarks: Not reported

34

**MANHOLE 65436
 3RD AV 60 FT S OF 8TH ST
 BROOKLYN, NY**

**NY Spills S103828677
 N/A**

SPILLS:

Spill Number: 0109570	Region of Spill: 2
Tank Number: Not reported	Tank Size : Not reported
Test Method: Not reported	Leak Rate: Not reported
Spill Date: 01/02/2002	Reported to Dept: Not reported
ID: 26	
Date Call Received: 01/02/2002	
Region Close Date : 04/02/2002	
Material Spilled 1 :UNKNOWN PETROLEUM	Amount Spilled 1 : 5 Gal.
Spill Cause: ON LAND	Resource Affected: ON LAND
Water Affected: Not reported	Spill Source: UNKNOWN

This is the most recent NY SPILLS record for this site.

The NY SPILLS database may contain additional details for this site.

Please click here or contact your EDR Account Executive for more information.

34

**109 2ND AVE
 109 2ND AVE- BET 10 / 11
 BROOKLYN, NY**

**NY Spills S102148976
 N/A**

SPILLS:

Spill Number: 9410709	Region of Spill: 2
Spill Date: 11/11/1994 08:00	Reported to Dept: 11/11/1994 08:53
ID: Not reported	
Date Call Received: Not reported	
Region Close Date : Not reported	
Material Spilled 1 :Not reported	Amount Spilled 1 : Not reported
Spill Cause: Unknown	Resource Affected: In Sewer

MAP FINDINGS

Map ID
 Direction
 Distance
 Distance (ft.)Site

EDR ID Number
 EPA ID Number

Database(s)

109 2ND AVE (Continued)

S102148976

Water Affected:	Not reported	Spill Source:	Unknown
Facility Contact:	Not reported	Facility Tele:	Not reported
Investigator:	ZHITOMIRSKY	SWIS:	61
Caller Name:	Not reported	Caller Agency:	Not reported
Caller Phone:	Not reported	Caller Extension:	Not reported
Notifier Name:	Not reported	Notifier Agency:	Not reported
Notifier Phone:	Not reported	Notifier Extension:	Not reported
PBS :	Not reported		
Spiller Contact:	Not reported	Spiller Phone:	Not reported
Spiller:	UNKNOWN		
Spiller Address:	Not reported		
Spill Class:	Not reported		
Spill Closed Dt:	11/11/1994		
Spill Notifier:	Federal Government	PBS Number:	Not reported
Cleanup Ceased:	11/11/1994		
Last Inspection:	Not reported		
Cleanup Meets Standard:	True		
Recommended Penalty:	Penalty Not Recommended		
Spiller Cleanup Date:	Not reported		
Enforcement Date:	Not reported		
Investigation Complete:	Not reported		
UST Involvement:	False		
Spill Record Last Update:	Not reported		
Is Updated:	False		
Corrective Action Plan Submitted:	Not reported		
Date Spill Entered In Computer Data File:	12/13/1994		
Date Region Sent Summary to Central Office:	Not reported		
True Date :	Not reported		
Tank Test:			
PBS Number:	Not reported		
Tank Number:	Not reported		
Test Method:	Not reported		
Capacity of Failed Tank:	Not reported		
Leak Rate Failed Tank:	Not reported		
Gross Leak Rate:	Not reported		
Material:			
Material Class Type:	1		
Quantity Spilled:	-1		
Units:	Not reported		
Unknown Qty Spilled:	-1		
Quantity Recovered:	0		
Unknown Qty Recovered:	True		
Material:	UNKNOWN PETROLEUM		
Class Type:	Petroleum		
Chem Abstract Service Number:	UNKNOWN PETROLEUM		
Last Date:	09/29/1994		
Num Times Material Entry In File:	16414		
Remark:	OIL SMELL COMING FROM SEWERAGE VENT. NYCDEP WAS NOTIFIED. WILL RESPOND. DEP WANTS A CALL BACK.		
DEC Remarks:	10/10/95: This is additional information about material spilled from the translation of the old spill file: UNK PETROLEUM FUMES.		

MAP FINDINGS

Map ID
 Direction
 Distance
 Distance (ft.)Site

EDR ID Number
 EPA ID Number

Database(s)

**34 FERRANTINO & CO
 278 6TH ST
 BROOKLYN, NY**

**LTANKS S102659626
 N/A**

LTANKS:

Spill Number:	9705330	Region of Spill:	2
Spill Date:	08/01/1997 11:00	Reported to Dept:	08/01/1997 16:21
ID:	Not reported	Date Call Received:	Not reported
Material Spilled 1 :	Not reported	Amount Spilled 1 :	Not reported
Region Close Dt :	Not reported		
Resource Affectd:	On Land		
Spill Cause:	Tank Test Failure		
Water Affected:	Not reported	Spill Source:	Gas Station
Facility Contact:	VINCENT SAVINO	Facility Tele:	(718) 499-6000
Investigator:	SIGONA	SWIS:	61
Caller Name:	Not reported	Caller Agency:	Not reported
Caller Phone:	Not reported	Caller Extension:	Not reported
Notifier Name:	Not reported	Notifier Agency:	Not reported
Notifier Phone:	Not reported	Notifier Extension:	Not reported
PBS :	Not reported		
Spiller Contact:	VINCENT SAVINO	Spiller Phone:	(718) 499-6000
Spiller:	FERRANTINO & CO		
Spiller Address:	278 6TH ST BROOKLYN		
Spill Class:	Known release that creates potential for fire or hazard. DEC Response. Willing Responsible Party. Corrective action taken.		
Spill Closed Dt:	Not Closed		
Spill Notifier:	Tank Tester	PBS Number:	0-000000
Cleanup Ceased:	Not reported		
Last Inspection:	Not reported		
Cleanup Meets Standard:	False		
Recommended Penalty:	Penalty Not Recommended		
Spiller Cleanup Date:	Not reported		
Enforcement Date:	Not reported		
Investigation Complete:	Not reported		
UST Involvement:	True		
Spill Record Last Update:	08/04/1997		
Is Updated:	False		
Corrective Action Plan Submitted:	Not reported		
True Date :	Not reported		
Date Spill Entered In Computer Data File:	08/01/1997		
Date Region Sent Summary to Central Office:	Not reported		
Tank Test:			
PBS Number:	Not reported		
Tank Number:	00000000000		
Test Method:	Unknown		
Capacity of Failed Tank:	4000		
Leak Rate Failed Tank:	0.00		
Gross Leak Rate:	Not reported		
Material:			
Material Class Type:	1		
Quantity Spilled:	0		
Units:	Gallons		
Unknown Qty Spilled:	No		
Quantity Recovered:	0		
Unknown Qty Recovered:	True		
Material:	GASOLINE		
Class Type:	Petroleum		
Chem Abstract Service Number:	GASOLINE		

MAP FINDINGS

Map ID
 Direction
 Distance
 Distance (ft.)Site

EDR ID Number
 Database(s) EPA ID Number

FERRANTINO & CO (Continued)

S102659626

Last Date: 09/29/1994
 Num Times Material Entry In File: 21329
 DEC Remarks: Not reported
 Spill Cause: IN PROCESS OF SEPARATING PIPING FROM TANKS AND ISOLATING IN ORDER TO CONTINUE INVESTIGATION

34

**271 6TH ST
 271 6TH ST
 BROOKLYN, NY**

**NY Spills S102239295
 N/A**

SPILLS:

Spill Number: 9613271
 Spill Date: 02/09/1997 14:15
 ID: Not reported
 Date Call Received: Not reported
 Region Close Date : Not reported
 Material Spilled 1 : Not reported
 Spill Cause: Unknown
 Water Affected: Not reported
 Facility Contact: SUKEY TAMARKIN
 Investigator: TOMASELLO
 Caller Name: Not reported
 Caller Phone: Not reported
 Notifier Name: Not reported
 Notifier Phone: Not reported
 PBS : Not reported
 Spiller Contact: Not reported
 Spiller: AMACO GAS STATION
 Spiller Address: 4TH AVENUE
 BROOKLYN, NY
 Spill Class: Known release with minimal potential for fire or hazard. DEC Response. Willing Responsible Party. Corrective action taken.
 Spill Closed Dt: Not Closed
 Spill Notifier: Affected Persons
 Cleanup Ceased: Not reported
 Last Inspection: Not reported
 Cleanup Meets Standard: False
 Recommended Penalty: Penalty Not Recommended
 Spiller Cleanup Date: Not reported
 Enforcement Date: Not reported
 Investigation Complete: Not reported
 UST Involvement: False
 Spill Record Last Update: 02/11/1997
 Is Updated: False
 Corrective Action Plan Submitted: Not reported
 Date Spill Entered In Computer Data File: 02/09/1997
 Date Region Sent Summary to Central Office: Not reported
 True Date : Not reported
 Tank Test:
 PBS Number: Not reported
 Tank Number: Not reported
 Test Method: Not reported
 Capacity of Failed Tank: Not reported
 Leak Rate Failed Tank: Not reported
 Gross Leak Rate: Not reported
 Material:
 Material Class Type: 1
 Quantity Spilled: 0
 Units: Gallons

Region of Spill: 2
 Reported to Dept: 02/09/1997 14:24
 Amount Spilled 1 : Not reported
 Resource Affected: Air
 Spill Source: Gas Station
 Facility Tele: Not reported
 SWIS: 61
 Caller Agency: Not reported
 Caller Extension: Not reported
 Notifier Agency: Not reported
 Notifier Extension: Not reported
 Spiller Phone: (718) 965-3142
 PBS Number: Not reported

MAP FINDINGS

Map ID
 Direction
 Distance
 Distance (ft.)Site

EDR ID Number
 EPA ID Number

Database(s)

271 6TH ST (Continued)

S102239295

Unknown Qty Spilled: No
 Quantity Recovered: 0
 Unknown Qty Recovered: True
 Material: GASOLINE
 Class Type: Petroleum
 Chem Abstract Service Number: GASOLINE
 Last Date: 09/29/1994
 Num Times Material Entry In File: 21329
 Remark: CALLER SMELLS GASOLINE IN THE HALLWAY OF HER APARTMENT BUILDING. SHE FEELS THAT AMACO STATION BEHIND HER MAY HAVE SPILLED GASOLINE INTO SEWER. SHE WOULD LIKE A CALL BACK FROM DEC REPRESENTATIVE. CALLER ADVISED TO CALL ALL FDNY IF FUMES ARE THAT SMALL..
 DEC Remarks: Not reported

This is the most recent NY SPILLS record for this site.

The NY SPILLS database may contain additional details for this site.
 Please click here or contact your EDR Account Executive for more information.

**34 CONSTRUCTION SITE
 2ND AVE / 10TH ST
 BROOKLYN, NY**

**NY Spills S106015201
 N/A**

SPILLS:

Spill Number: 0302941	Region of Spill: 2
Tank Number: Not reported	Tank Size : Not reported
Test Method: Not reported	Leak Rate: Not reported
Spill Date: 06/19/2003	Reported to Dept: Not reported
ID: 24959	
Date Call Received: 06/19/2003	
Region Close Date : 06/19/2003	
Material Spilled 1 :UNKNOWN PETROLEUM	Amount Spilled 1 : Unknown Gal.
Spill Cause: ON LAND	Resource Affected: ON LAND
Water Affected: Not reported	Spill Source: UNKNOWN

**34 10TH STREET & 2ND AVENUE
 10TH STREET / 2ND AVENUE
 BROOKLYN, NY**

**NY Spills S102148471
 N/A**

SPILLS:

Spill Number: 9404751	Region of Spill: 2
Spill Date: 07/07/1994 11:23	Reported to Dept: 07/07/1994 11:27
ID: Not reported	
Date Call Received: Not reported	
Region Close Date : Not reported	
Material Spilled 1 :Not reported	Amount Spilled 1 : Not reported
Spill Cause: Unknown	Resource Affected: On Land
Water Affected: Not reported	Spill Source: Unknown
Facility Contact: Not reported	Facility Tele: Not reported
Investigator: KRIMGOLD	SWIS: 61
Caller Name: Not reported	Caller Agency: Not reported
Caller Phone: Not reported	Caller Extension: Not reported
Notifier Name: Not reported	Notifier Agency: Not reported
Notifier Phone: Not reported	Notifier Extension: Not reported
PBS : Not reported	
Spiller Contact: Not reported	Spiller Phone: Not reported
Spiller: UNKNOWN	
Spiller Address: Not reported	

MAP FINDINGS

Map ID
 Direction
 Distance
 Distance (ft.)Site

EDR ID Number
 EPA ID Number

Database(s)

34 10TH ST SUB STATION
 10TH ST/2ND AVE
 BROOKLYN, NY

NY Spills S104194176
 N/A

SPILLS:

Spill Number:	9906026	Region of Spill:	2
Spill Date:	08/19/1999 11:00	Reported to Dept:	08/19/1999 15:53
ID:	Not reported		
Date Call Received:	Not reported		
Region Close Date :	Not reported		
Material Spilled 1 :	Not reported	Amount Spilled 1 :	Not reported
Spill Cause:	Equipment Failure	Resource Affected:	On Land
Water Affected:	Not reported	Spill Source:	Other Commercial/Industrial
Facility Contact:	MATT ALBANESE	Facility Tele:	(718) 243-4851
Investigator:	TIBBE	SWIS:	61
Caller Name:	Not reported	Caller Agency:	Not reported
Caller Phone:	Not reported	Caller Extension:	Not reported
Notifier Name:	Not reported	Notifier Agency:	Not reported
Notifier Phone:	Not reported	Notifier Extension:	Not reported
PBS :	Not reported		
Spiller Contact:	CALLER	Spiller Phone:	(718) 243-4144
Spiller:	NYC TRANSIT		
Spiller Address:	370 JAY ST BROOKLYN, NY		
Spill Class:	Known release with minimal potential for fire or hazard. DEC Response. Willing Responsible Party. Corrective action taken.		
Spill Closed Dt:	Not Closed		
Spill Notifier:	Responsible Party	PBS Number:	Not reported
Cleanup Ceased:	Not reported		
Last Inspection:	Not reported		
Cleanup Meets Standard:	False		
Recommended Penalty:	Penalty Not Recommended		
Spiller Cleanup Date:	Not reported		
Enforcement Date:	Not reported		
Investigation Complete:	Not reported		
UST Involvement:	False		
Spill Record Last Update:	02/08/2000		
Is Updated:	False		
Corrective Action Plan Submitted:	Not reported		
Date Spill Entered In Computer Data File:	08/19/1999		
Date Region Sent Summary to Central Office:	Not reported		
True Date :	Not reported		
Tank Test:			
PBS Number:	Not reported		
Tank Number:	Not reported		
Test Method:	Not reported		
Capacity of Failed Tank:	Not reported		
Leak Rate Failed Tank:	Not reported		
Gross Leak Rate:	Not reported		
Material:			
Material Class Type:	1		
Quantity Spilled:	100		
Units:	Gallons		
Unknown Qty Spilled:	100		
Quantity Recovered:	0		
Unknown Qty Recovered:	False		
Material:	TRANSFORMER OIL		
Class Type:	Petroleum		
Chem Abstract Service Number:	TRANSFORMER OIL		

MAP FINDINGS

Map ID
 Direction
 Distance
 Distance (ft.)Site

EDR ID Number
 EPA ID Number

Database(s)

10TH ST SUB STATION (Continued)

S104194176

Last Date: 09/26/1994
 Num Times Material Entry In File: 533
 Remark: transformer failed unk cause material spilled to soil spill contained clean up will be done tomorrow
 DEC Remarks: Not reported

**34 CONSTRUCTION SITE
 10TH ST / 2ND AV
 BROOKLYN, NY**

**NY Spills S106015365
 N/A**

SPILLS:
 Spill Number: 0303119 Region of Spill: 2
 Tank Number: Not reported Tank Size : Not reported
 Test Method: Not reported Leak Rate: Not reported
 Spill Date: 06/19/2003 Reported to Dept: Not reported
 ID: 25247
 Date Call Received: 06/24/2003
 Region Close Date : 06/25/2003
 Material Spilled 1 :UNKNOWN PETROLEUM Amount Spilled 1 : Unknown Gal.
 Spill Cause: ON LAND Resource Affected: ON LAND
 Water Affected: Not reported Spill Source: UNKNOWN

**34 MANHOLE #65436
 3RD AVD / 8TH ST
 BROOKLYN, NY**

**NY Spills S103939042
 N/A**

SPILLS:
 Spill Number: 9903695 Region of Spill: 2
 Spill Date: 06/30/1999 11:50 Reported to Dept: 06/30/1999 12:26
 ID: Not reported
 Date Call Received: Not reported
 Region Close Date : Not reported
 Material Spilled 1 :Not reported Amount Spilled 1 : Not reported
 Spill Cause: Unknown Resource Affected: On Land
 Water Affected: Not reported Spill Source: Other Commercial/Industrial
 Facility Contact: FRANK MASSERIA Facility Tele: (000) 000-0000
 Investigator: O'CONNELL SWIS: 61
 Caller Name: Not reported Caller Agency: Not reported
 Caller Phone: Not reported Caller Extension: Not reported
 Notifier Name: Not reported Notifier Agency: Not reported
 Notifier Phone: Not reported Notifier Extension: Not reported
 PBS : Not reported
 Spiller Contact: UNK Spiller Phone: (212) 580-6763
 Spiller: UNK
 Spiller Address: UNK
 UNK, NY
 Spill Class: Known release with minimal potential for fire or hazard. DEC Response. Willing Responsible Party. Corrective action taken.
 Spill Closed Dt: Not Closed
 Spill Notifier: Other PBS Number: Not reported
 Cleanup Ceased: Not reported
 Last Inspection: Not reported
 Cleanup Meets Standard: False
 Recommended Penalty: Penalty Not Recommended
 Spiller Cleanup Date: Not reported
 Enforcement Date: Not reported
 Investigation Complete: Not reported
 UST Involvement: False

MAP FINDINGS

Map ID
 Direction
 Distance
 Distance (ft.)Site

EDR ID Number
 EPA ID Number

Database(s)

MANHOLE #65436 (Continued)

S103939042

Spill Record Last Update: 06/30/1999
 Is Updated: False
 Corrective Action Plan Submitted: Not reported
 Date Spill Entered In Computer Data File: 06/30/1999
 Date Region Sent Summary to Central Office: Not reported
 True Date : Not reported
 Tank Test:
 PBS Number: Not reported
 Tank Number: Not reported
 Test Method: Not reported
 Capacity of Failed Tank: Not reported
 Leak Rate Failed Tank: Not reported
 Gross Leak Rate: Not reported
 Material:
 Material Class Type: 1
 Quantity Spilled: 3
 Units: Gallons
 Unknown Qty Spilled: 3
 Quantity Recovered: 0
 Unknown Qty Recovered: True
 Material: UNKNOWN PETROLEUM
 Class Type: Petroleum
 Chem Abstract Service Number: UNKNOWN PETROLEUM
 Last Date: 09/29/1994
 Num Times Material Entry In File: 16414
 Remark: SPILL CONTAINED IN MANHOLE-NO SEWERS OR WATERWAYS AFFECTED-SAMPLES TAKEN
 -CLEANUP PENDING RESULTS CON ED 125923.
 DEC Remarks: Not reported

34

**MATTONE CO - XTEXACO
 447 3RD AVE
 BROOKLYN, NY 11215**

**RCRIS-SQG 1004762874
 FINDS NYR000101345**

RCRIS:
 Owner: JOSEPH MATTONE & JAMES MANNIX
 (718) 353-5500
 EPA ID: NYR000101345
 Contact: CHRIS TODD
 (718) 353-5500

Classification: Small Quantity Generator
 TSD Activities: Not reported
 Violation Status: No violations found

NY MANIFEST
 Additional detail is available in NY MANIFEST. Please contact your EDR Account Executive for more information.

FINDS:
 Other Pertinent Environmental Activity Identified at Site:
 Resource Conservation and Recovery Act Information system (RCRAINFO)

MAP FINDINGS

Map ID
 Direction
 Distance
 Distance (ft.)Site

EDR ID Number
 EPA ID Number

Database(s)

34 **MANHOLE 5379**
151 9TH ST
BROOKLYN, NY

NY Spills **S104788045**
N/A

SPILLS:

Spill Number:	0005420	Region of Spill:	2
Spill Date:	08/06/2000 17:25	Reported to Dept:	08/06/2000 17:57
ID:	Not reported		
Date Call Received:	Not reported		
Region Close Date :	Not reported		
Material Spilled 1 :	Not reported	Amount Spilled 1 :	Not reported
Spill Cause:	Unknown	Resource Affected:	On Land
Water Affected:	Not reported	Spill Source:	Unknown
Facility Contact:	Not reported	Facility Tele:	(000) 000-0000
Investigator:	O'CONNELL	SWIS:	61
Caller Name:	Not reported	Caller Agency:	Not reported
Caller Phone:	Not reported	Caller Extension:	Not reported
Notifier Name:	Not reported	Notifier Agency:	Not reported
Notifier Phone:	Not reported	Notifier Extension:	Not reported
PBS :	Not reported		
Spiller Contact:	UNK	Spiller Phone:	Not reported
Spiller:	UNK		
Spiller Address:	UNK		
	UNK		
Spill Class:	Known release with minimal potential for fire or hazard. DEC Response. Willing Responsible Party. Corrective action taken.		
Spill Closed Dt:	11/08/2001		
Spill Notifier:	Affected Persons	PBS Number:	Not reported
Cleanup Ceased:	Not reported		
Last Inspection:	Not reported		
Cleanup Meets Standard:	False		
Recommended Penalty:	Penalty Not Recommended		
Spiller Cleanup Date:	Not reported		
Enforcement Date:	Not reported		
Investigation Complete:	Not reported		
UST Involvement:	False		
Spill Record Last Update:	11/08/2001		
Is Updated:	False		
Corrective Action Plan Submitted:	Not reported		
Date Spill Entered In Computer Data File:	08/06/2000		
Date Region Sent Summary to Central Office:	Not reported		
True Date :	Not reported		
Tank Test:			
PBS Number:	Not reported		
Tank Number:	Not reported		
Test Method:	Not reported		
Capacity of Failed Tank:	Not reported		
Leak Rate Failed Tank:	Not reported		
Gross Leak Rate:	Not reported		
Material:			
Material Class Type:	1		
Quantity Spilled:	1		
Units:	Gallons		
Unknown Qty Spilled:	Yes		
Quantity Recovered:	0		
Unknown Qty Recovered:	False		
Material:	UNKNOWN PETROLEUM		
Class Type:	Petroleum		
Chem Abstract Service Number:	UNKNOWN PETROLEUM		

MAP FINDINGS

Map ID
 Direction
 Distance
 Distance (ft.)Site

EDR ID Number
 EPA ID Number

Database(s)

MANHOLE 5379 (Continued)

S104788045

Last Date: 09/29/1994
 Num Times Material Entry In File: 16414
 Remark: 1/2 pint unk oil - on 200 gal of water - samples taken and clean up pending - con ed 132718
 DEC Remarks: Not reported

34

**SB 50526
 222 7TH ST
 BROOKLYN, NY**

**NY Spills S105057050
 N/A**

SPILLS:

Spill Number: 0101229	Region of Spill: 2
Spill Date: 05/01/2001 11:45	Reported to Dept: 05/02/2001 10:31
ID: Not reported	
Date Call Received: Not reported	
Region Close Date : Not reported	
Material Spilled 1 :Not reported	Amount Spilled 1 : Not reported
Spill Cause: Unknown	Resource Affected: On Land
Water Affected: Not reported	Spill Source: Unknown
Facility Contact: SCHLAGEL	Facility Tele: () -
Investigator: O'CONNELL	SWIS: 61
Caller Name: Not reported	Caller Agency: Not reported
Caller Phone: Not reported	Caller Extension: Not reported
Notifier Name: Not reported	Notifier Agency: Not reported
Notifier Phone: Not reported	Notifier Extension: Not reported
PBS : Not reported	
Spiller Contact: Not reported	Spiller Phone: (212) 580-6763
Spiller: UNKNOWN	
Spiller Address: Not reported	
Spill Class: Known release with minimal potential for fire or hazard. DEC Response. Willing Responsible Party. Corrective action taken.	
Spill Closed Dt: 06/18/2001	
Spill Notifier: Other	PBS Number: Not reported
Cleanup Ceased: Not reported	
Last Inspection: Not reported	
Cleanup Meets Standard: False	
Recommended Penalty: Penalty Not Recommended	
Spiller Cleanup Date: Not reported	
Enforcement Date: Not reported	
Investigation Complete: Not reported	
UST Involvement: False	
Spill Record Last Update: 06/20/2001	
Is Updated: False	
Corrective Action Plan Submitted: Not reported	
Date Spill Entered In Computer Data File: 05/02/2001	
Date Region Sent Summary to Central Office: Not reported	
True Date : Not reported	
Tank Test:	
PBS Number: Not reported	
Tank Number: Not reported	
Test Method: Not reported	
Capacity of Failed Tank: Not reported	
Leak Rate Failed Tank: Not reported	
Gross Leak Rate: Not reported	
Material:	
Material Class Type: 1	
Quantity Spilled: 1	
Units: Gallons	
Unknown Qty Spilled: Yes	

MAP FINDINGS

Map ID
 Direction
 Distance
 Distance (ft.)Site

EDR ID Number
 EPA ID Number

Database(s)

SB 50526 (Continued)

S105057050

Quantity Recovered: 1
 Unknown Qty Recovered: False
 Material: UNKNOWN PETROLEUM
 Class Type: Petroleum
 Chem Abstract Service Number: UNKNOWN PETROLEUM
 Last Date: 09/29/1994
 Num Times Material Entry In File: 16414
 Remark: 2 quarts of unknown oil leaked from service box. all was cleaned up. s
 odablasting of structure will be done. coned 136757
 DEC Remarks: Not reported

34

**FERRARO COLLISION INC
 442 3RD AVE
 BROOKLYN, NY 11215**

**RCRIS-SQG 1000551941
 FINDS NYD986943173**

RCRIS:
 Owner: ROCCO FERRARO
 (212) 555-1212
 EPA ID: NYD986943173
 Contact: Not reported
 Classification: Small Quantity Generator
 TSDF Activities: Not reported
 Violation Status: No violations found

NY MANIFEST
 Additional detail is available in NY MANIFEST. Please contact your EDR Account Executive for more information.

FINDS:
 Other Pertinent Environmental Activity Identified at Site:
 Resource Conservation and Recovery Act Information system (RCRAINFO)

34

**146-148 9TH STREET
 146-148 9TH STREET
 BROOKLYN, NY**

**NY Spills S104495612
 N/A**

SPILLS:
 Spill Number: 9312521
 Spill Date: 01/25/1994 08:05
 ID: Not reported
 Date Call Received: Not reported
 Region Close Date : Not reported
 Material Spilled 1 :Not reported
 Spill Cause: Unknown
 Water Affected: Not reported
 Facility Contact: Not reported
 Investigator: SIGONA
 Caller Name: Not reported
 Caller Phone: Not reported
 Notifier Name: Not reported
 Notifier Phone: Not reported
 PBS : Not reported
 Spiller Contact: Not reported
 Spiller: AMOCO OIL
 Spiller Address: 289 HAMILTON AVENUE
 BROOKLYN, NY
 Spill Class: Known release that creates a file or hazard. DEC Response. Unknown
 Responsible Party. Corrective action taken. (ISR)

Region of Spill: 2
 Reported to Dept: 01/25/1994 08:33
 Amount Spilled 1 : Not reported
 Resource Affected: On Land
 Spill Source: Unknown
 Facility Tele: Not reported
 SWIS: 61
 Caller Agency: Not reported
 Caller Extension: Not reported
 Notifier Agency: Not reported
 Notifier Extension: Not reported
 Spiller Phone: Not reported

MAP FINDINGS

Map ID
 Direction
 Distance
 Distance (ft.)Site

EDR ID Number
 EPA ID Number

Database(s)

ENGINE 279 / LADDER 131 (Continued)

U001840024

LONG ISLAND CITY, NY 11101
 (718) 784-6568

Owner Type: Local Government
 Owner Mark: First Owner
 Owner Subtype: The City of New York
 Mailing Address: NEW YORK CITY FIRE DEPARTMENT
 ATTN: JOE MASTROPIETRO
 48-34 365TH STREET
 LONG ISLAND CITY, NY 11101
 (718) 784-6568

Tank Status: In Service
 Capacity (gals): 2500
 Tank Location: UNDERGROUND, VAULTED, WITH ACCESS
 Tank Id: 001
 Tank Type: Steel/carbon steel
 Tank Internal: Not reported
 Pipe Location: 2
 Tank External: Not reported
 Missing Data for Tank: Minor Data Missing
 Pipe External: Not reported
 Second Containment: VAULT
 Leak Detection: NONE
 Overfill Prot: Product Level Gauge
 Date Tested: Not reported
 Date Closed: Not reported
 Deleted: False
 Dead Letter: False
 FAMT: Fiscal amount for registration fee is correct
 Total Capacity: 3050
 Tank Screen: Minor data missing
 Renew Flag: Renewal has not been printed
 Certification Flag: False
 Old PBS Number: Not reported
 Inspected Date: Not reported
 Inspection Result: Not reported
 Lat/long: Not reported
 Facility Type: OTHER
 Town or City: NEW YORK CITY
 Town or City Code: 01
 County Code: 61
 Region: 2

Install Date: 08/01/1974
 Product Stored: NOS 1,2, OR 4 FUEL OIL
 Pipe Internal: Not reported
 Pipe Type: GALVANIZED STEEL

Dispenser: Suction
 Next Test Date: Not reported
 Test Method: Not reported
 Updated: False
 Owner Screen: Minor data missing
 Renewal Date: Not reported
 Federal ID: Not reported
 Facility Screen: No data missing
 Certification Date: 10/29/1998
 Expiration Date: 06/28/2003
 Inspector: Not reported

PBS Number: 2-357251
 SPDES Number: Not reported
 Operator: CAPT. O'BRIEN
 (718) 965-8279

CBS Number: Not reported
 SWIS ID: 6101

Emergency Contact: JOE MASTROPIETRO
 (717) 784-6568

Total Tanks: 2
 Owner: NEW YORK CITY FIRE DEPARTMENT
 48-34 35TH STREE
 LONG ISLAND CITY, NY 11101
 (718) 784-6568

Owner Type: Local Government
 Owner Mark: First Owner
 Owner Subtype: The City of New York
 Mailing Address: NEW YORK CITY FIRE DEPARTMENT

MAP FINDINGS

Map ID
 Direction
 Distance
 Distance (ft.)Site

EDR ID Number
 EPA ID Number

Database(s)

ENGINE 279 / LADDER 131 (Continued)

U001840024

ATTN: JOE MASTROPIETRO
 48-34 365TH STREET
 LONG ISLAND CITY, NY 11101
 (718) 784-6568

Tank Status:	Closed - In Place	Install Date:	08/01/1998
Capacity (gals):	275	Product Stored:	UNLEADED GASOLINE
Tank Location:	UNDERGROUND	Pipe Internal:	NONE
Tank Id:	003	Pipe Type:	STEEL/IRON
Tank Type:	Steel/carbon steel		
Tank Internal:	NONE		
Pipe Location:	Underground		
Tank External:	NONE/NONE		
Missing Data for Tank:	Minor Data Missing		
Pipe External:	NONE/NONE		
Second Containment:	NONE/NONE		
Leak Detection:	NONE		
Overfill Prot:	Not reported	Dispenser:	Not reported
Date Tested:	Not reported	Next Test Date:	Not reported
Date Closed:	08/01/1998	Test Method:	Not reported
Deleted:	False	Updated:	True
Dead Letter:	False	Owner Screen:	Minor data missing
FAMT:	Fiscal amount for registration fee is correct		
Total Capacity:	3050	Renewal Date:	Not reported
Tank Screen:	Minor data missing	Federal ID:	Not reported
Renew Flag:	Renwal has not been printed	Facility Screen:	No data missing
Certification Flag:	False	Certification Date:	10/29/1998
Old PBS Number:	Not reported	Expiration Date:	06/28/2003
Inspected Date:	Not reported	Inspector:	Not reported
Inspection Result:	Not reported		
Lat/long:	Not reported		
Facility Type:	OTHER		
Town or City:	NEW YORK CITY		
Town or City Code:	01		
County Code:	61		
Region:	2		
PBS Number:	2-357251	CBS Number:	Not reported
SPDES Number:	Not reported	SWIS ID:	6101
Operator:	CAPT. O'BRIEN (718) 965-8279		
Emergency Contact:	JOE MASTROPIETRO (717) 784-6568		
Total Tanks:	2		
Owner:	NEW YORK CITY FIRE DEPARTMENT 48-34 35TH STREE LONG ISLAND CITY, NY 11101 (718) 784-6568		
Owner Type:	Local Government		
Owner Mark:	First Owner		
Owner Subtype:	The City of New York		
Mailing Address:	NEW YORK CITY FIRE DEPARTMENT ATTN: JOE MASTROPIETRO 48-34 365TH STREET LONG ISLAND CITY, NY 11101 (718) 784-6568		
Tank Status:	Closed - In Place		
Capacity (gals):	275		

MAP FINDINGS

Map ID
 Direction
 Distance
 Distance (ft.)Site

EDR ID Number

Database(s) EPA ID Number

ENGINE 279 / LADDER 131 (Continued)

U001840024

Tank Location:	UNDERGROUND	Install Date:	08/01/1998
Tank Id:	004	Product Stored:	UNLEADED GASOLINE
Tank Type:	Steel/carbon steel	Pipe Internal:	NONE
Tank Internal:	NONE	Pipe Type:	STEEL/IRON
Pipe Location:	Underground		
Tank External:	NONE/NONE		
Missing Data for Tank:	Minor Data Missing		
Pipe External:	NONE/NONE		
Second Containment:	NONE		
Leak Detection:	Not reported	Dispenser:	Not reported
Overfill Prot:	Not reported	Next Test Date:	Not reported
Date Tested:	Not reported	Test Method:	Not reported
Date Closed:	08/01/1998	Updated:	True
Deleted:	False	Owner Screen:	Minor data missing
Dead Letter:	False		
FAMT:	Fiscal amount for registration fee is correct		
Total Capacity:	3050	Renewal Date:	Not reported
Tank Screen:	Minor data missing	Federal ID:	Not reported
Renew Flag:	Renwal has not been printed	Facility Screen:	No data missing
Certification Flag:	False	Certification Date:	10/29/1998
Old PBS Number:	Not reported	Expiration Date:	06/28/2003
Inspected Date:	Not reported	Inspector:	Not reported
Inspection Result:	Not reported		
Lat/long:	Not reported		
Facility Type:	OTHER		
Town or City:	NEW YORK CITY		
Town or City Code:	01		
County Code:	61		
Region:	2		
PBS AST:			
PBS Number:	2-357251	CBS Number:	Not reported
SPDES Number:	Not reported	SWIS Code:	6101
Federal ID:	Not reported	Previous PBS#:	Not reported
Facility Status:	1 - Active PBS facility, i.e. total capacity of the PBS tanks is greater than 1,100 gallons, regardless if Subpart 360-14 tanks exist or not at the facility.		
Facility Type:	OTHER		
Owner Type:	Local Government		
Owner Sub Type:	The City of New York		
Owner:	NEW YORK CITY FIRE DEPARTMENT 48-34 35TH STREE LONG ISLAND CITY, NY 11101		
Owner Phone:	(718) 784-6568		
Facility Phone:	(718) 965-8279		
Operator:	CAPT. O'BRIEN		
Emergency Name:	JOE MASTROPIETRO		
Emergency Phone:	(717) 784-6568		
Total Tanks:	2		
Total Capacity:	3050		
Tank ID:	002		
Capacity (Gal):	550		
Missing Data for Tank :	No data missing		
Tank Location:	ABOVEGROUND ON SADDLES LEGS, STILTS, RACK, OR CRADLE		
Product Stored:	DIESEL		
Tank Type:	Steel/carbon steel		
Install Date:	/ /		
Tank Internal:	NONE		
Tank External:	NONE/PAINTED/ASPHALT COATING		

MAP FINDINGS

Map ID
 Direction
 Distance
 Distance (ft.)Site

EDR ID Number
 EPA ID Number

Database(s)

ENGINE 279 / LADDER 131 (Continued)

U001840024

Tank Containment:	NONE/PREFABRICATED STEEL DIKE		
Pipe Type:	STEEL/IRON		
Pipe Location:	Above/Underground Combination		
Pipe Internal:	NONE		
Pipe External:	NONE/JACKETED		
Leak Detection:	NONE/IN-TANK SYSTEM		
Overfill Protection:	High Level Alarm, Catch Basin		
Dispenser Method:	Suction		
Date Tested:	//	Next Test Date:	//
Date Closed:	//	Test Method:	Not reported
Updated:	True	Deleted:	False
Date Inspected:	Not reported	Inspector:	Not reported
Result of Inspection:	Not reported		
Mailing Name:	NEW YORK CITY FIRE DEPARTMENT		
Mailing Address:	48-34 365TH STREET LONG ISLAND CITY, NY 11101		
Mailing Contact:	JOE MASTROPIETRO		
Mailing Telephone:	(718) 784-6568		
Owner Mark:	First Owner	Expiration Date:	06/28/2003
Certification Flag:	False	Certification Date:	10/29/1998
Renew Flag:	False	Renew Date:	//
Lat/Long:	Not reported		
Dead Letter:	False		
Facility Screen:	No data missing		
Owner Screen:	Minor data missing		
Tank Screen:	Minor data missing		
Town or City:	NEW YORK CITY		
Town or City Code:	01		
County Code:	61		
Region:	2		
Fiscal Amount for Registration Fee is Correct:	True		

34

**OCEAN SUPPLY CO
 437 3RD AVE
 BROOKLYN, NY**

**LTANKS S104191667
 N/A**

LTANKS:

Spill Number:	9905579	Region of Spill:	2
Spill Date:	08/06/1999 16:00	Reported to Dept:	08/09/1999 11:20
ID:	Not reported	Date Call Received:	Not reported
Material Spilled 1 :	Not reported	Amount Spilled 1 :	Not reported
Region Close Dt :	Not reported		
Resource Affectd:	On Land		
Spill Cause:	Tank Test Failure	Spill Source:	Other Commercial/Industrial
Water Affected:	Not reported	Facility Tele:	(718) 788-5691
Facility Contact:	JIM	SWIS:	61
Investigator:	SANGESLAND	Caller Agency:	Not reported
Caller Name:	Not reported	Caller Extension:	Not reported
Caller Phone:	Not reported	Notifier Agency:	Not reported
Notifier Name:	Not reported	Notifier Extension:	Not reported
Notifier Phone:	Not reported		
PBS :	Not reported	Spiller Phone:	(718) 788-5691
Spiller Contact:	JIM		
Spiller:	OCEAN SUPPLY CO		
Spiller Address:	437 3RD AVE BROOKLYN, NY		
Spill Class:	Known release with minimal potential for fire or hazard. DEC Response. Willing Responsible Party. Corrective action taken.		
Spill Closed Dt:	09/22/1999		

MAP FINDINGS

Map ID
 Direction
 Distance
 Distance (ft.)Site

EDR ID Number
 EPA ID Number

Database(s)

34 VAULT 1577
 58-74 10TH ST
 BROOKLYN, NY

NY Spills S104880997
 N/A

SPILLS:

Spill Number:	0010223	Region of Spill:	2
Spill Date:	12/12/2000 02:00	Reported to Dept:	12/12/2000 02:38
ID:	Not reported		
Date Call Received:	Not reported		
Region Close Date :	Not reported		
Material Spilled 1 :	Not reported	Amount Spilled 1 :	Not reported
Spill Cause:	Unknown	Resource Affected:	On Land
Water Affected:	Not reported	Spill Source:	Unknown
Facility Contact:	CALLER	Facility Tele:	(000) 000-0000
Investigator:	FOLEY	SWIS:	61
Caller Name:	Not reported	Caller Agency:	Not reported
Caller Phone:	Not reported	Caller Extension:	Not reported
Notifier Name:	Not reported	Notifier Agency:	Not reported
Notifier Phone:	Not reported	Notifier Extension:	Not reported
PBS :	Not reported		
Spiller Contact:	UNK	Spiller Phone:	Not reported
Spiller:	UNK		
Spiller Address:	UNK		
	UNK		
Spill Class:	Known release with minimal potential for fire or hazard. DEC Response. Willing Responsible Party. Corrective action taken.		
Spill Closed Dt:	04/19/2001		
Spill Notifier:	Responsible Party	PBS Number:	Not reported
Cleanup Ceased:	Not reported		
Last Inspection:	Not reported		
Cleanup Meets Standard:	False		
Recommended Penalty:	Penalty Not Recommended		
Spiller Cleanup Date:	Not reported		
Enforcement Date:	Not reported		
Investigation Complete:	Not reported		
UST Involvement:	False		
Spill Record Last Update:	06/18/2001		
Is Updated:	False		
Corrective Action Plan Submitted:	Not reported		
Date Spill Entered In Computer Data File:	12/12/2000		
Date Region Sent Summary to Central Office:	Not reported		
True Date :	Not reported		
Tank Test:			
PBS Number:	Not reported		
Tank Number:	Not reported		
Test Method:	Not reported		
Capacity of Failed Tank:	Not reported		
Leak Rate Failed Tank:	Not reported		
Gross Leak Rate:	Not reported		
Material:			
Material Class Type:	1		
Quantity Spilled:	6		
Units:	Gallons		
Unknown Qty Spilled:	6		
Quantity Recovered:	0		
Unknown Qty Recovered:	False		
Material:	UNKNOWN PETROLEUM		
Class Type:	Petroleum		
Chem Abstract Service Number:	UNKNOWN PETROLEUM		

MAP FINDINGS

Map ID
 Direction
 Distance
 Distance (ft.)Site

EDR ID Number
 EPA ID Number

Database(s)

VAULT 1577 (Continued)

S104880997

Last Date: 09/29/1994
 Num Times Material Entry In File: 16414
 Remark: 6 gallons of unk oil on 800 gal water in vault. Sample taken - cleanup p
 ending test results. Historic record shows 25ppm pcb. 134721
 DEC Remarks: DEC INSPECTOR S NOTES Analysis 32ppm, cleanup done, presure test, pas
 sed. CON ED E2MIS REPORT 12-12-00 Found approx 6gals. of oil
 on 800gals. of water in V1577. I A crew were dispatched to pressure test
 unit. Records show 25ppm, 1 samplle taken. 0336hrs. Pressure tested u
 nit and held ok. Lab Seq 00-11601 32ppm Aroclor 1242 1ppm Aroc
 lor 1248 1ppm Aroclor 1254 1ppm Aroclor 1260 32,44ppm 1-16-01
 1600hrs. Flush employee D. Lichtenstein reports cleanup complete,, no s
 ump in structure and environmental tag 22633 removed. 1725hrs. Chea
 nup completed by double washing structure with slix. Liquids were remove
 d by tanker, and solids were removed by vactor. No laking company equipm
 ent. Incident closed.

34

**AMOCO
 363 4 AV
 BKLN, NY**

**LTANKS S100167682
 N/A**

LTANKS:

Spill Number:	8901904	Region of Spill:	2
Spill Date:	05/24/1989 15:30	Reported to Dept:	05/24/1989 19:12
ID:	Not reported	Date Call Received:	Not reported
Material Spilled 1 :	Not reported	Amount Spilled 1 :	Not reported
Region Close Dt :	Not reported		
Resource Affectd:	Groundwater		
Spill Cause:	Tank Test Failure		
Water Affected:	Not reported	Spill Source:	Gas Station
Facility Contact:	Not reported	Facility Tele:	Not reported
Investigator:	SULLIVAN	SWIS:	61
Caller Name:	Not reported	Caller Agency:	Not reported
Caller Phone:	Not reported	Caller Extension:	Not reported
Notifier Name:	Not reported	Notifier Agency:	Not reported
Notifier Phone:	Not reported	Notifier Extension:	Not reported
PBS :	Not reported		
Spiller Contact:	Not reported	Spiller Phone:	Not reported
Spiller:	SAME		
Spiller Address:	Not reported		
Spill Class:	Known release that creates a file or hazard. DEC Response. Willing Responsible Party. Corrective action taken.		
Spill Closed Dt:	Not Closed		
Spill Notifier:	Tank Tester	PBS Number:	2-401455
Cleanup Ceased:	Not reported		
Last Inspection:	Not reported		
Cleanup Meets Standard:	False		
Recommended Penalty:	Penalty Not Recommended		
Spiller Cleanup Date:	Not reported		
Enforcement Date:	Not reported		
Investigation Complete:	Not reported		
UST Involvement:	True		
Spill Record Last Update:	11/13/1992		
Is Updated:	False		
Corrective Action Plan Submitted:	Not reported		
True Date :	Not reported		
Date Spill Entered In Computer Data File:	05/25/1989		
Date Region Sent Summary to Central Office:	Not reported		
Tank Test:			
PBS Number:	Not reported		

MAP FINDINGS

Map ID
 Direction
 Distance
 Distance (ft.)Site

EDR ID Number
 EPA ID Number

Database(s)

AMOCO (Continued)

S100167682

Tank Number: Not reported
 Test Method: Not reported
 Capacity of Failed Tank: 0
 Leak Rate Failed Tank: 0.00
 Gross Leak Rate: Not reported
 Material:
 Material Class Type: 1
 Quantity Spilled: -1
 Units: Not reported
 Unknown Qty Spilled: -1
 Quantity Recovered: 0
 Unknown Qty Recovered: False
 Material: GASOLINE
 Class Type: Petroleum
 Chem Abstract Service Number: GASOLINE
 Last Date: 09/29/1994
 Num Times Material Entry In File: 21329
 DEC Remarks: Not reported
 Spill Cause: TWO 4K TANKS FAILED PETRO. 1) LR = -0.448 GPH, 2) LR = GROSS.

34

**NORTH PETROLEUM CORP #13397
 363 FOURTH AVE
 BROOKLYN, NY 11215**

**UST U001837489
 N/A**

PBS UST:
 PBS Number: 2-401455 CBS Number: Not reported
 SPDES Number: Not reported SWIS ID: 6101
 Operator: LOUIS RENZO
 (718) 000-0000
 Emergency Contact: AMOCO OIL CO
 (800) 892-6626
 Total Tanks: 5
 Owner: AMOCO OIL COMPANY - RAE ADAMS
 MORRIS CORPORATE CENTER - 1 BLDG. C
 300 INTERPACE PARKWAY, NJ 07054
 (800) 892-6626
 Owner Type: Corporate/Commercial
 Owner Mark: First Owner
 Owner Subtype: Not reported
 Mailing Address: AMOCO OIL COMPANY - RAE ADAMS
 ATTN: MS. RAE ADAMS
 MORRIS CORPORATE CENTER 1- BLDG. C.
 300 INTERPACE PARKWAY
 PARSIPPANY, NJ 07054
 (800) 892-6626
 Tank Status: Closed Prior to 04/91 (Either Closed In-Place or Removed)
 Capacity (gals): 4000
 Tank Location: UNDERGROUND
 Tank Id: 001 Install Date: 11/01/1970
 Tank Type: Steel/carbon steel Product Stored: UNLEADED GASOLINE
 Tank Internal: Not reported Pipe Internal: Not reported
 Pipe Location: 2 Pipe Type: GALVANIZED STEEL
 Tank External: Not reported
 Missing Data for Tank: Minor Data Missing
 Pipe External: Not reported
 Second Containment: NONE
 Leak Detection: NONE
 Overfill Prot: 1 Dispenser: Submersible
 Date Tested: 04/01/1990 Next Test Date: Not reported

MAP FINDINGS

Map ID
 Direction
 Distance
 Distance (ft.)Site

EDR ID Number
 EPA ID Number

Database(s)

NORTH PETROLEUM CORP #13397 (Continued)

U001837489

Date Closed:	11/01/1990	Test Method:	PETRO-TITE
Deleted:	False	Updated:	True
Dead Letter:	False	Owner Screen:	Minor data missing
FAMT:	Fiscal amount for registration fee is correct		
Total Capacity:	20000	Renewal Date:	Not reported
Tank Screen:	No data missing	Federal ID:	Not reported
Renew Flag:	Renwal has not been printed	Facility Screen:	No data missing
Certification Flag:	False	Certification Date:	03/09/2001
Old PBS Number:	Not reported	Expiration Date:	02/03/2003
Inspected Date:	Not reported	Inspector:	Not reported
Inspection Result:	Not reported		
Lat/long:	Not reported		
Facility Type:	RETAIL GASOLINE SALES		
Town or City:	NEW YORK CITY		
Town or City Code:	01		
County Code:	61		
Region:	2		
PBS Number:	2-401455	CBS Number:	Not reported
SPDES Number:	Not reported	SWIS ID:	6101
Operator:	LOUIS RENZO (718) 000-0000		
Emergency Contact:	AMOCO OIL CO (800) 892-6626		
Total Tanks:	5		
Owner:	AMOCO OIL COMPANY - RAE ADAMS MORRIS CORPORATE CENTER - 1 BLDG. C 300 INTEPACE PARKWAY, NJ 07054 (800) 892-6626		
Owner Type:	Corporate/Commercial		
Owner Mark:	First Owner		
Owner Subtype:	Not reported		
Mailing Address:	AMOCO OIL COMPANY - RAE ADAMS ATTN: MS. RAE ADAMS MORRIS CORPORATE CENTER 1- BLDG. C. 300 INTERPACE PARKWAY PARSIPPANY, NJ 07054 (800) 892-6626		
Tank Status:	Closed Prior to 04/91 (Either Closed In-Place or Removed)		
Capacity (gals):	4000		
Tank Location:	UNDERGROUND		
Tank Id:	002	Install Date:	06/01/1971
Tank Type:	Steel/carbon steel	Product Stored:	UNLEADED GASOLINE
Tank Internal:	Not reported	Pipe Internal:	Not reported
Pipe Location:	2	Pipe Type:	GALVANIZED STEEL
Tank External:	Not reported		
Missing Data for Tank:	Minor Data Missing		
Pipe External:	Not reported		
Second Containment:	NONE		
Leak Detection:	NONE		
Overfill Prot:	1	Dispenser:	Submersible
Date Tested:	04/01/1990	Next Test Date:	Not reported
Date Closed:	11/01/1990	Test Method:	PETRO-TITE
Deleted:	False	Updated:	True
Dead Letter:	False	Owner Screen:	Minor data missing
FAMT:	Fiscal amount for registration fee is correct		
Total Capacity:	20000	Renewal Date:	Not reported

MAP FINDINGS

Map ID
 Direction
 Distance
 Distance (ft.)Site

EDR ID Number
 EPA ID Number

Database(s)

NORTH PETROLEUM CORP #13397 (Continued)

U001837489

Tank Screen:	No data missing	Federal ID:	Not reported
Renew Flag:	Renwal has not been printed	Facility Screen:	No data missing
Certification Flag:	False	Certification Date:	03/09/2001
Old PBS Number:	Not reported	Expiration Date:	02/03/2003
Inspected Date:	Not reported	Inspector:	Not reported
Inspection Result:	Not reported		
Lat/long:	Not reported		
Facility Type:	RETAIL GASOLINE SALES		
Town or City:	NEW YORK CITY		
Town or City Code:	01		
County Code:	61		
Region:	2		
PBS Number:	2-401455	CBS Number:	Not reported
SPDES Number:	Not reported	SWIS ID:	6101
Operator:	LOUIS RENZO (718) 000-0000		
Emergency Contact:	AMOCO OIL CO (800) 892-6626		
Total Tanks:	5		
Owner:	AMOCO OIL COMPANY - RAE ADAMS MORRIS CORPORATE CENTER - 1 BLDG. C 300 INTEPACE PARKWAY, NJ 07054 (800) 892-6626		
Owner Type:	Corporate/Commercial		
Owner Mark:	First Owner		
Owner Subtype:	Not reported		
Mailing Address:	AMOCO OIL COMPANY - RAE ADAMS ATTN: MS. RAE ADAMS MORRIS CORPORATE CENTER 1- BLDG. C. 300 INTERPACE PARKWAY PARSIPPANY, NJ 07054 (800) 892-6626		
Tank Status:	Closed Prior to 04/91 (Either Closed In-Place or Removed)		
Capacity (gals):	4000		
Tank Location:	UNDERGROUND		
Tank Id:	003	Install Date:	06/01/1971
Tank Type:	Steel/carbon steel	Product Stored:	UNLEADED GASOLINE
Tank Internal:	Not reported	Pipe Internal:	Not reported
Pipe Location:	2	Pipe Type:	GALVANIZED STEEL
Tank External:	Not reported		
Missing Data for Tank:	Minor Data Missing		
Pipe External:	Not reported		
Second Containment:	NONE		
Leak Detection:	NONE		
Overfill Prot:	1	Dispenser:	Submersible
Date Tested:	04/01/1990	Next Test Date:	Not reported
Date Closed:	11/01/1990	Test Method:	PETRO-TITE
Deleted:	False	Updated:	True
Dead Letter:	False	Owner Screen:	Minor data missing
FAMT:	Fiscal amount for registration fee is correct		
Total Capacity:	20000	Renewal Date:	Not reported
Tank Screen:	No data missing	Federal ID:	Not reported
Renew Flag:	Renwal has not been printed	Facility Screen:	No data missing
Certification Flag:	False	Certification Date:	03/09/2001
Old PBS Number:	Not reported	Expiration Date:	02/03/2003
Inspected Date:	Not reported	Inspector:	Not reported

MAP FINDINGS

Map ID
 Direction
 Distance
 Distance (ft.)Site

EDR ID Number
 EPA ID Number

Database(s)

NORTH PETROLEUM CORP #13397 (Continued)

U001837489

Inspection Result:	Not reported		
Lat/long:	Not reported		
Facility Type:	RETAIL GASOLINE SALES		
Town or City:	NEW YORK CITY		
Town or City Code:	01		
County Code:	61		
Region:	2		
PBS Number:	2-401455	CBS Number:	Not reported
SPDES Number:	Not reported	SWIS ID:	6101
Operator:	LOUIS RENZO (718) 000-0000		
Emergency Contact:	AMOCO OIL CO (800) 892-6626		
Total Tanks:	5		
Owner:	AMOCO OIL COMPANY - RAE ADAMS MORRIS CORPORATE CENTER - 1 BLDG. C 300 INTEPACE PARKWAY, NJ 07054 (800) 892-6626		
Owner Type:	Corporate/Commercial		
Owner Mark:	First Owner		
Owner Subtype:	Not reported		
Mailing Address:	AMOCO OIL COMPANY - RAE ADAMS ATTN: MS. RAE ADAMS MORRIS CORPORATE CENTER 1- BLDG. C. 300 INTERPACE PARKWAY PARSIPPANY, NJ 07054 (800) 892-6626		
Tank Status:	Closed Prior to 04/91 (Either Closed In-Place or Removed)		
Capacity (gals):	550		
Tank Location:	UNDERGROUND		
Tank Id:	004	Install Date:	04/01/1959
Tank Type:	Steel/carbon steel	Product Stored:	Not reported
Tank Internal:	Not reported	Pipe Internal:	Not reported
Pipe Location:	1	Pipe Type:	STEEL/IRON
Tank External:	Not reported		
Missing Data for Tank:	Major Data Missing (which is on the certificate)		
Pipe External:	Not reported		
Second Containment:	NONE		
Leak Detection:	NONE		
Overfill Prot:	3	Dispenser:	Gravity
Date Tested:	Not reported	Next Test Date:	Not reported
Date Closed:	Not reported	Test Method:	Not reported
Deleted:	False	Updated:	False
Dead Letter:	False	Owner Screen:	Minor data missing
FAMT:	Fiscal amount for registration fee is correct		
Total Capacity:	20000	Renewal Date:	Not reported
Tank Screen:	No data missing	Federal ID:	Not reported
Renew Flag:	Renwal has not been printed	Facility Screen:	No data missing
Certification Flag:	False	Certification Date:	03/09/2001
Old PBS Number:	Not reported	Expiration Date:	02/03/2003
Inspected Date:	Not reported	Inspector:	Not reported
Inspection Result:	Not reported		
Lat/long:	Not reported		
Facility Type:	RETAIL GASOLINE SALES		
Town or City:	NEW YORK CITY		
Town or City Code:	01		

MAP FINDINGS

Map ID
 Direction
 Distance
 Distance (ft.)Site

EDR ID Number
 EPA ID Number

Database(s)

NORTH PETROLEUM CORP #13397 (Continued)

U001837489

County Code:	61		
Region:	2		
PBS Number:	2-401455	CBS Number:	Not reported
SPDES Number:	Not reported	SWIS ID:	6101
Operator:	LOUIS RENZO (718) 000-0000		
Emergency Contact:	AMOCO OIL CO (800) 892-6626		
Total Tanks:	5		
Owner:	AMOCO OIL COMPANY - RAE ADAMS MORRIS CORPORATE CENTER - 1 BLDG. C 300 INTEPACE PARKWAY, NJ 07054 (800) 892-6626		
Owner Type:	Corporate/Commercial		
Owner Mark:	First Owner		
Owner Subtype:	Not reported		
Mailing Address:	AMOCO OIL COMPANY - RAE ADAMS ATTN: MS. RAE ADAMS MORRIS CORPORATE CENTER 1- BLDG. C. 300 INTERPACE PARKWAY PARSIPPANY, NJ 07054 (800) 892-6626		
Tank Status:	Closed Prior to 04/91 (Either Closed In-Place or Removed)		
Capacity (gals):	550		
Tank Location:	UNDERGROUND		
Tank Id:	005	Install Date:	04/01/1959
Tank Type:	Steel/carbon steel	Product Stored:	Not reported
Tank Internal:	Not reported	Pipe Internal:	Not reported
Pipe Location:	1	Pipe Type:	STEEL/IRON
Tank External:	Not reported		
Missing Data for Tank:	Major Data Missing (which is on the certificate)		
Pipe External:	Not reported		
Second Containment:	NONE		
Leak Detection:	NONE		
Overfill Prot:	3	Dispenser:	Gravity
Date Tested:	Not reported	Next Test Date:	Not reported
Date Closed:	Not reported	Test Method:	Not reported
Deleted:	False	Updated:	False
Dead Letter:	False	Owner Screen:	Minor data missing
FAMT:	Fiscal amount for registration fee is correct		
Total Capacity:	20000	Renewal Date:	Not reported
Tank Screen:	No data missing	Federal ID:	Not reported
Renew Flag:	Renwal has not been printed	Facility Screen:	No data missing
Certification Flag:	False	Certification Date:	03/09/2001
Old PBS Number:	Not reported	Expiration Date:	02/03/2003
Inspected Date:	Not reported	Inspector:	Not reported
Inspection Result:	Not reported		
Lat/long:	Not reported		
Facility Type:	RETAIL GASOLINE SALES		
Town or City:	NEW YORK CITY		
Town or City Code:	01		
County Code:	61		
Region:	2		

This is the most recent NY PBS data for this site.

MAP FINDINGS

Map ID			EDR ID Number
Direction			
Distance			
Distance (ft.)	Site	Database(s)	EPA ID Number

NORTH PETROLEUM CORP #13397 (Continued)

U001837489

The NY PBS database contains 15 additional records for this site.
Please click here or contact your EDR Account Executive for more information.

34	CON ED TM 842 HAMILTON AVE & SMITH ST BROOKLYN, NY 11209	FINDS	1005630257 110008475514
-----------	---	--------------	--

FINDS:
Other Pertinent Environmental Activity Identified at Site:
Biennial Reporting System (BRS)

34	SMITH ST/CIBRO TERM/BKLYN SMITH ST/HAMILTON AVENUE NEW YORK CITY, NY	NY Spills	S102146131 N/A
-----------	---	------------------	---------------------------------

SPILLS:

Spill Number: 9011006	Region of Spill: 2
Spill Date: 01/16/1991 09:25	Reported to Dept: 01/16/1991 09:55
ID: Not reported	
Date Call Received: Not reported	
Region Close Date : Not reported	
Material Spilled 1 :Not reported	Amount Spilled 1 : Not reported
Spill Cause: Unknown	Resource Affected: Surface Water
Water Affected: GOWANUS CANAL	Spill Source: Major Facility 400,000 gallons
Facility Contact: Not reported	Facility Tele: Not reported
Investigator: TANG	SWIS: 61
Caller Name: Not reported	Caller Agency: Not reported
Caller Phone: Not reported	Caller Extension: Not reported
Notifier Name: Not reported	Notifier Agency: Not reported
Notifier Phone: Not reported	Notifier Extension: Not reported
PBS : Not reported	
Spiller Contact: Not reported	Spiller Phone: Not reported
Spiller: UNKNOWN	
Spiller Address: Not reported	
Spill Class: Not reported	
Spill Closed Dt: 01/16/1991	
Spill Notifier: Affected Persons	PBS Number: Not reported
Cleanup Ceased: 01/16/1991	
Last Inspection: Not reported	
Cleanup Meets Standard: True	
Recommended Penalty: Penalty Not Recommended	
Spiller Cleanup Date: Not reported	
Enforcement Date: Not reported	
Investigation Complete: Not reported	
UST Involvement: False	
Spill Record Last Update: Not reported	
Is Updated: False	
Corrective Action Plan Submitted: Not reported	
Date Spill Entered In Computer Data File: 01/29/1991	
Date Region Sent Summary to Central Office: Not reported	
True Date : Not reported	
Tank Test:	

MAP FINDINGS

Map ID
 Direction
 Distance
 Distance (ft.)Site

EDR ID Number
 EPA ID Number

Database(s)

SMITH ST/CIBRO TERM/BKLYN (Continued)

S102146131

PBS Number: Not reported
 Tank Number: Not reported
 Test Method: Not reported
 Capacity of Failed Tank: Not reported
 Leak Rate Failed Tank: Not reported
 Gross Leak Rate: Not reported

Material:

Material Class Type: 1
 Quantity Spilled: -1
 Units: Not reported
 Unknown Qty Spilled: -1
 Quantity Recovered: 0
 Unknown Qty Recovered: False
 Material: #6 FUEL OIL
 Class Type: Petroleum
 Chem Abstract Service Number: #6 FUEL OIL
 Last Date: 07/28/1994
 Num Times Material Entry In File: 2190

Remark: OIL CAME UP FROM THE BOTTOM OF CANAL NEXT TO A BARGE TRADER II WHICH IS OWNED OPERATED BY EKLOFF,USCG,NRC HAVE BEEN NOTIFIED,ALBERTMEND
 EZ OF CIBRO ON SITE.

DEC Remarks: 01/16/91: MR. BOB PROBOST OF EKLOFF MARINE SHOWED DEC FLOATING OIL, COULD
 BE EMULSIFIED OIL DUE TO DUMPING OR STIRRED UP FROM BOTTOM SEDIMENT,
 , NOOBVIOUS SIGNS OF LEAKAGE FROM BARGE 18,500 BARRELS OF 6 F O).

34

**VAULT 5326
 238 6TH ST / 3RD AVE
 BROOKLYN, NY**

**NY Spills S105057621
 N/A**

SPILLS:

Spill Number: 0102124
 Spill Date: 05/24/2001 13:35
 ID: Not reported
 Date Call Received: Not reported
 Region Close Date : Not reported

Region of Spill: 2
 Reported to Dept: 05/25/2001 06:50

Material Spilled 1 :Not reported
 Spill Cause: Unknown
 Water Affected: Not reported
 Facility Contact: CHARLES MCCARTHY
 Investigator: FOLEY
 Caller Name: Not reported
 Caller Phone: Not reported
 Notifier Name: Not reported
 Notifier Phone: Not reported
 PBS : Not reported
 Spiller Contact: Not reported
 Spiller: UNKNOWN
 Spiller Address: -

Amount Spilled 1 : Not reported
 Resource Affected: On Land
 Spill Source: Other Commercial/Industrial
 Facility Tele: () -
 SWIS: 61
 Caller Agency: Not reported
 Caller Extension: Not reported
 Notifier Agency: Not reported
 Notifier Extension: Not reported

Spiller Phone: (212) 580-6763

Spill Class: Known release with minimal potential for fire or hazard. DEC Response.
 Willing Responsible Party. Corrective action taken.

Spill Closed Dt: 06/19/2001
 Spill Notifier: Responsible Party
 Cleanup Ceased: Not reported
 Last Inspection: Not reported

PBS Number: Not reported

Cleanup Meets Standard: False
 Recommended Penalty: Penalty Not Recommended
 Spiller Cleanup Date: Not reported
 Enforcement Date: Not reported
 Investigation Complete: Not reported

MAP FINDINGS

Map ID
 Direction
 Distance
 Distance (ft.)Site

EDR ID Number
 EPA ID Number

Database(s)

VAULT 5326 (Continued)

S105057621

UST Involvement: False
 Spill Record Last Update: 08/30/2001
 Is Updated: False
 Corrective Action Plan Submitted: Not reported
 Date Spill Entered In Computer Data File: 05/25/2001
 Date Region Sent Summary to Central Office: Not reported
 True Date : Not reported
 Tank Test:
 PBS Number: Not reported
 Tank Number: Not reported
 Test Method: Not reported
 Capacity of Failed Tank: Not reported
 Leak Rate Failed Tank: Not reported
 Gross Leak Rate: Not reported
 Material:
 Material Class Type: 1
 Quantity Spilled: 4
 Units: Gallons
 Unknown Qty Spilled: 4
 Quantity Recovered: 0
 Unknown Qty Recovered: False
 Material: UNKNOWN PETROLEUM
 Class Type: Petroleum
 Chem Abstract Service Number: UNKNOWN PETROLEUM
 Last Date: 09/29/1994
 Num Times Material Entry In File: 16414
 Remark: spill on top of 100 gallons of water will be picked up pending results c
 on edison ref 137259
 DEC Remarks: CON ED E2MIS REPORT 5-24-01 While on location for repair work, found a
 pprox. 4 gals. of unknown oil on approx. 100gals. of water. sump pump pr
 esent but disconnected. 1 liquid sample taken. Unit pressure tested and
 failed. LSN 01-05987-001 <1.0pppm 5-25-01 0645hrs. Removing fro
 m 24hr. deminimus progam due to the meeting with I A to complete the job
 . 5-31-01 Cleanup completed by double washing structure with slix.
 Liquid waste removed by tanker, solid by vactor. No leaking companyequip
 ment. Tag removed.

34

**138 2ND AVENUE
 138 2ND AVENUE
 BROOKLYN, NY**

**LTANKS S102671883
 N/A**

LTANKS:

Spill Number: 9201414	Region of Spill: 2
Spill Date: 05/05/1992 14:15	Reported to Dept: 05/05/1992 15:04
ID: Not reported	Date Call Received: Not reported
Material Spilled 1: Not reported	Amount Spilled 1 : Not reported
Region Close Dt : Not reported	
Resource Affectd: On Land	
Spill Cause: Tank Overfill	
Water Affected: Not reported	Spill Source: Tank Truck
Facility Contact: Not reported	Facility Tele: (718) 627-5100
Investigator: O'DOWD	SWIS: 61
Caller Name: Not reported	Caller Agency: Not reported
Caller Phone: Not reported	Caller Extension: Not reported
Notifier Name: Not reported	Notifier Agency: Not reported
Notifier Phone: Not reported	Notifier Extension: Not reported
PBS : Not reported	
Spiller Contact: Not reported	Spiller Phone: Not reported
Spiller: EMPIRE STATE FUEL	

MAP FINDINGS

Map ID
 Direction
 Distance
 Distance (ft.)Site

EDR ID Number

Database(s) EPA ID Number

138 2ND AVENUE (Continued)

S102671883

Spiller Address: Not reported
 Spill Class: Known release with minimal potential for fire or hazard. DEC Response.
 Willing Responsible Party. Corrective action taken.
 Spill Closed Dt: 05/20/1992
 Spill Notifier: Other PBS Number: Not reported
 Cleanup Ceased: 05/20/1992
 Last Inspection: Not reported
 Cleanup Meets Standard: True
 Recommended Penalty: Penalty Not Recommended
 Spiller Cleanup Date: Not reported
 Enforcement Date: Not reported
 Investigation Complete: Not reported
 UST Involvement: False
 Spill Record Last Update: 04/23/1993
 Is Updated: False
 Corrective Action Plan Submitted: Not reported
 True Date : Not reported
 Date Spill Entered In Computer Data File: 05/06/1992
 Date Region Sent Summary to Central Office: Not reported
 Tank Test:
 PBS Number: Not reported
 Tank Number: Not reported
 Test Method: Not reported
 Capacity of Failed Tank: Not reported
 Leak Rate Failed Tank: Not reported
 Gross Leak Rate: Not reported
 Material:
 Material Class Type: 1
 Quantity Spilled: 200
 Units: Gallons
 Unknown Qty Spilled: 200
 Quantity Recovered: 0
 Unknown Qty Recovered: False
 Material: DIESEL
 Class Type: Petroleum
 Chem Abstract Service Number: DIESEL
 Last Date: 07/28/1994
 Num Times Material Entry In File: 10625
 DEC Remarks: Not reported
 Spill Cause: SPILL CONTAINED ON ROOF; A.L EASTMOND CLEANED UP.

34

**138 2ND AVE/USPS
 138 2ND AVE
 BKLYN, NY**

**LTANKS S102671818
 N/A**

LTANKS:

Spill Number: 9111199 Region of Spill: 2
 Spill Date: 01/29/1992 09:30 Reported to Dept: 01/30/1992 09:50
 ID: Not reported Date Call Received: Not reported
 Material Spilled 1 : Not reported Amount Spilled 1 : Not reported
 Region Close Dt : Not reported
 Resource Affectd: On Land
 Spill Cause: Tank Overfill
 Water Affected: Not reported Spill Source: Tank Truck
 Facility Contact: Not reported Facility Tele: Not reported
 Investigator: MILLER SWIS: 61
 Caller Name: Not reported Caller Agency: Not reported
 Caller Phone: Not reported Caller Extension: Not reported
 Notifier Name: Not reported Notifier Agency: Not reported

MAP FINDINGS

Map ID
 Direction
 Distance
 Distance (ft.)Site

EDR ID Number
 EPA ID Number

Database(s)

US POSTAL SERVICE - VEH MAINT FAC (Continued)

1000349038

RCRIS:

Owner: US POSTAL SERVICE
 (212) 555-1212
 EPA ID: NYD981871759
 Contact: Not reported
 Classification: Small Quantity Generator
 TSDF Activities: Not reported
 Violation Status: No violations found

NY MANIFEST

Additional detail is available in NY MANIFEST. Please contact your EDR Account Executive for more information.

FINDS:

Other Pertinent Environmental Activity Identified at Site:
 Resource Conservation and Recovery Act Information system (RCRAINFO)

34

**IESI NY CORPORATION
 577 COURT ST
 BROOKLYN, NY 11231**

**FINDS 1006535979
 SWF/LF 110001615262**

FINDS:

Other Pertinent Environmental Activity Identified at Site:
 AIRS/AIRS Facility Subsystem (AIRS/AFS)

LF:

Secondary Addr : Not reported	Region Code : 2
Phone Number : 2014375200	Owner Name : Not reported
Owner Type : Not reported	
Owner Address : Not reported	
Not reported	
0	
Owner Email : Not reported	Owner Phone : 0
Contact Name : VITO GALANTE	
Contact Address : 2335 Applebutter Road	
Not reported	
Bethlehem, PA 18015	
Contact Email : Not reported	Contact Phone : 6103173200
Activity Desc : Transfer station - regulated	
Activity Number : 24TA1	
Active : Yes	Accuracy Code : Not reported
North Coordinate :4502886	East Coordinate : 584457
Regulatory Status Permit	
Waste Type : Residential;Commercial	
Authorization # : 2-6102-00074	Authorization Date :06/05/96
Expiration Date : 06/25/06	

34

**BELL ATLANTIC NY
 9TH STREET AND 2ND AVENUE
 BROOKLYN, NY 11201**

**FINDS 1005630701
 110002335973**

MAP FINDINGS

Map ID
 Direction
 Distance
 Distance (ft.)Site

EDR ID Number
 EPA ID Number

Database(s)

BELL ATLANTIC NY (Continued)

1005630701

FINDS:

Other Pertinent Environmental Activity Identified at Site:
 Biennial Reporting System (BRS)

34

**UNITED STATES POSTAL SERVICE/OLD VMF
 136 2ND AVE
 BROOKLYN, NY 11215**

**UST U003074811
 AST N/A**

PBS UST:

PBS Number:	2-452440	CBS Number:	Not reported
SPDES Number:	Not reported	SWIS ID:	6101
Operator:	ROBERT SKRIVANEK (718) 529-7220		
Emergency Contact:	ROBERT SKRIVANEK (718) 529-7220		
Total Tanks:	1		
Owner:	UNITED STATES POSTAL SERVICE 78-02 LIBERTY AVENUE OZONE PARK, NY 11417 (718) 529-7220		
Owner Type:	Federal Government		
Owner Mark:	First Owner		
Owner Subtype:	Not reported		
Mailing Address:	UNITED STATES POSTAL SERVICE ATTN: ROBERT J. SKRIVANEK 78-02 LIBERTY AVE OZONE PARK, NY 11417 (718) 529-7220		
Tank Status:	Closed - Removed		
Capacity (gals):	5000		
Tank Location:	UNDERGROUND, VAULTED, WITH ACCESS		
Tank Id:	001	Install Date:	Not reported
Tank Type:	Steel/carbon steel	Product Stored:	DIESEL
Tank Internal:	NONE	Pipe Internal:	NONE
Pipe Location:	None	Pipe Type:	STEEL/IRON
Tank External:	NONE/NONE		
Missing Data for Tank:	No Missing Data		
Pipe External:	NONE/NONE		
Second Containment:	NONE/VAULT		
Leak Detection:	NONE/NONE		
Overfill Prot:	Product Level Gauge	Dispenser:	Suction
Date Tested:	Not reported	Next Test Date:	Not reported
Date Closed:	05/01/1993	Test Method:	Not reported
Deleted:	False	Updated:	True
Dead Letter:	False	Owner Screen:	No data missing
FAMT:	Fiscal amount for registration fee is correct		
Total Capacity:	10000	Renewal Date:	Not reported
Tank Screen:	No data missing	Federal ID:	Not reported
Renew Flag:	Renwal has not been printed	Facility Screen:	No data missing
Certification Flag:	False	Certification Date:	12/07/1999
Old PBS Number:	Not reported	Expiration Date:	08/23/2003
Inspected Date:	Not reported	Inspector:	Not reported
Inspection Result:	Not reported		
Lat/long:	Not reported		
Facility Type:	OTHER		
Town or City:	NEW YORK CITY		
Town or City Code:	01		
County Code:	61		

MAP FINDINGS

Map ID
 Direction
 Distance
 Distance (ft.)Site

EDR ID Number
 EPA ID Number

Database(s)

UNITED STATES POSTAL SERVICE/OLD VMF (Continued)

U003074811

Region:	2		
PBS Number:	2-452440	CBS Number:	Not reported
SPDES Number:	Not reported	SWIS ID:	6101
Operator:	ROBERT SKRIVANEK (718) 529-7220		
Emergency Contact:	ROBERT SKRIVANEK (718) 529-7220		
Total Tanks:	1		
Owner:	UNITED STATES POSTAL SERVICE 78-02 LIBERTY AVENUE OZONE PARK, NY 11417 (718) 529-7220		
Owner Type:	Federal Government		
Owner Mark:	First Owner		
Owner Subtype:	Not reported		
Mailing Address:	UNITED STATES POSTAL SERVICE ATTN: ROBERT J. SKRIVANEK 78-02 LIBERTY AVE OZONE PARK, NY 11417 (718) 529-7220		
Tank Status:	Closed - Removed		
Capacity (gals):	5000		
Tank Location:	UNDERGROUND, VAULTED, WITH ACCESS		
Tank Id:	002	Install Date:	Not reported
Tank Type:	Steel/carbon steel	Product Stored:	UNLEADED GASOLINE
Tank Internal:	NONE	Pipe Internal:	NONE
Pipe Location:	None	Pipe Type:	STEEL/IRON
Tank External:	NONE/NONE		
Missing Data for Tank:	No Missing Data		
Pipe External:	NONE/NONE		
Second Containment:	NONE/VAULT		
Leak Detection:	NONE/NONE		
Overfill Prot:	Product Level Gauge	Dispenser:	Suction
Date Tested:	Not reported	Next Test Date:	Not reported
Date Closed:	05/01/1993	Test Method:	Not reported
Deleted:	False	Updated:	True
Dead Letter:	False	Owner Screen:	No data missing
FAMT:	Fiscal amount for registration fee is correct		
Total Capacity:	10000	Renewal Date:	Not reported
Tank Screen:	No data missing	Federal ID:	Not reported
Renew Flag:	Renwal has not been printed	Facility Screen:	No data missing
Certification Flag:	False	Certification Date:	12/07/1999
Old PBS Number:	Not reported	Expiration Date:	08/23/2003
Inspected Date:	Not reported	Inspector:	Not reported
Inspection Result:	Not reported		
Lat/long:	Not reported		
Facility Type:	OTHER		
Town or City:	NEW YORK CITY		
Town or City Code:	01		
County Code:	61		
Region:	2		
PBS Number:	2-452440	CBS Number:	Not reported
SPDES Number:	Not reported	SWIS ID:	6101
Operator:	ROBERT SKRIVANEK (718) 529-7220		

MAP FINDINGS

Map ID
 Direction
 Distance
 Distance (ft.)Site

EDR ID Number
 EPA ID Number

Database(s)

UNITED STATES POSTAL SERVICE/OLD VMF (Continued)

U003074811

Emergency Contact: ROBERT SKRIVANEK
 (718) 529-7220

Total Tanks: 1

Owner: UNITED STATES POSTAL SERVICE
 78-02 LIBERTY AVENUE
 OZONE PARK, NY 11417
 (718) 529-7220

Owner Type: Federal Government

Owner Mark: First Owner

Owner Subtype: Not reported

Mailing Address: UNITED STATES POSTAL SERVICE
 ATTN: ROBERT J. SKRIVANEK
 78-02 LIBERTY AVE
 OZONE PARK, NY 11417
 (718) 529-7220

Tank Status: Closed - Removed

Capacity (gals): 5000

Tank Location: UNDERGROUND, VAULTED, WITH ACCESS

Tank Id: 003

Tank Type: Steel/carbon steel

Tank Internal: NONE

Pipe Location: None

Tank External: NONE/NONE

Missing Data for Tank: No Missing Data

Pipe External: NONE/NONE

Second Containment: NONE/VAULT

Leak Detection: NONE/NONE

Overfill Prot: Product Level Gauge

Date Tested: Not reported

Date Closed: 05/01/1993

Deleted: False

Dead Letter: False

FAMT: Fiscal amount for registration fee is correct

Total Capacity: 10000

Tank Screen: No data missing

Renew Flag: Renewal has not been printed

Certification Flag: False

Old PBS Number: Not reported

Inspected Date: Not reported

Inspection Result: Not reported

Lat/long: Not reported

Facility Type: OTHER

Town or City: NEW YORK CITY

Town or City Code: 01

County Code: 61

Region: 2

PBS Number: 2-452440

SPDES Number: Not reported

Operator: ROBERT SKRIVANEK
 (718) 529-7220

Emergency Contact: ROBERT SKRIVANEK
 (718) 529-7220

Total Tanks: 1

Owner: UNITED STATES POSTAL SERVICE
 78-02 LIBERTY AVENUE
 OZONE PARK, NY 11417

Install Date: Not reported

Product Stored: DIESEL

Pipe Internal: NONE

Pipe Type: STEEL/IRON

Dispenser: Suction

Next Test Date: Not reported

Test Method: Not reported

Updated: True

Owner Screen: No data missing

Renewal Date: Not reported

Federal ID: Not reported

Facility Screen: No data missing

Certification Date: 12/07/1999

Expiration Date: 08/23/2003

Inspector: Not reported

CBS Number: Not reported

SWIS ID: 6101

MAP FINDINGS

Map ID
 Direction
 Distance
 Distance (ft.)Site

EDR ID Number
 EPA ID Number

Database(s)

UNITED STATES POSTAL SERVICE/OLD VMF (Continued)

U003074811

(718) 529-7220
 Owner Type: Federal Government
 Owner Mark: First Owner
 Owner Subtype: Not reported
 Mailing Address: UNITED STATES POSTAL SERVICE
 ATTN: ROBERT J. SKRIVANEK
 78-02 LIBERTY AVE
 OZONE PARK, NY 11417
 (718) 529-7220

Tank Status: Closed - Removed
 Capacity (gals): 5000
 Tank Location: UNDERGROUND, VAULTED, WITH ACCESS
 Tank Id: 004
 Tank Type: Steel/carbon steel
 Tank Internal: NONE
 Pipe Location: None
 Tank External: NONE/NONE
 Missing Data for Tank: No Missing Data
 Pipe External: NONE/NONE
 Second Containment: NONE/VAULT
 Leak Detection: NONE/NONE
 Overfill Prot: Product Level Gauge
 Date Tested: Not reported
 Date Closed: 05/01/1993
 Deleted: False
 Dead Letter: False
 FAMT: Fiscal amount for registration fee is correct
 Total Capacity: 10000
 Tank Screen: No data missing
 Renew Flag: Renewal has not been printed
 Certification Flag: False
 Old PBS Number: Not reported
 Inspected Date: Not reported
 Inspection Result: Not reported
 Lat/long: Not reported
 Facility Type: OTHER
 Town or City: NEW YORK CITY
 Town or City Code: 01
 County Code: 61
 Region: 2

PBS Number: 2-452440
 SPDES Number: Not reported
 Operator: ROBERT SKRIVANEK
 (718) 529-7220
 Emergency Contact: ROBERT SKRIVANEK
 (718) 529-7220
 Total Tanks: 1
 Owner: UNITED STATES POSTAL SERVICE
 78-02 LIBERTY AVENUE
 OZONE PARK, NY 11417
 (718) 529-7220
 Owner Type: Federal Government
 Owner Mark: First Owner
 Owner Subtype: Not reported
 Mailing Address: UNITED STATES POSTAL SERVICE
 ATTN: ROBERT J. SKRIVANEK

Install Date: Not reported
 Product Stored: DIESEL
 Pipe Internal: NONE
 Pipe Type: STEEL/IRON
 Dispenser: Suction
 Next Test Date: Not reported
 Test Method: Not reported
 Updated: True
 Owner Screen: No data missing
 Renewal Date: Not reported
 Federal ID: Not reported
 Facility Screen: No data missing
 Certification Date: 12/07/1999
 Expiration Date: 08/23/2003
 Inspector: Not reported
 CBS Number: Not reported
 SWIS ID: 6101

MAP FINDINGS

Map ID
 Direction
 Distance
 Distance (ft.)Site

EDR ID Number
 EPA ID Number

Database(s)

UNITED STATES POSTAL SERVICE/OLD VMF (Continued)

U003074811

78-02 LIBERTY AVE
 OZONE PARK, NY 11417
 (718) 529-7220

Tank Status:	Closed - Removed	Install Date:	Not reported
Capacity (gals):	20000	Product Stored:	NOS 1,2, OR 4 FUEL OIL
Tank Location:	UNDERGROUND	Pipe Internal:	NONE
Tank Id:	005	Pipe Type:	STEEL/IRON
Tank Type:	Steel/carbon steel		
Tank Internal:	NONE		
Pipe Location:	None		
Tank External:	NONE/NONE		
Missing Data for Tank:	No Missing Data		
Pipe External:	NONE/NONE		
Second Containment:	NONE/NONE		
Leak Detection:	NONE/NONE		
Overfill Prot:	None	Dispenser:	Suction
Date Tested:	Not reported	Next Test Date:	Not reported
Date Closed:	04/01/1994	Test Method:	Not reported
Deleted:	False	Updated:	True
Dead Letter:	False	Owner Screen:	No data missing
FAMT:	Fiscal amount for registration fee is correct		
Total Capacity:	10000	Renewal Date:	Not reported
Tank Screen:	No data missing	Federal ID:	Not reported
Renew Flag:	Renwal has not been printed	Facility Screen:	No data missing
Certification Flag:	False	Certification Date:	12/07/1999
Old PBS Number:	Not reported	Expiration Date:	08/23/2003
Inspected Date:	Not reported	Inspector:	Not reported
Inspection Result:	Not reported		
Lat/long:	Not reported		
Facility Type:	OTHER		
Town or City:	NEW YORK CITY		
Town or City Code:	01		
County Code:	61		
Region:	2		

This is the most recent NY PBS data for this site.

The NY PBS database contains 2 additional records for this site.

Please click here or contact your EDR Account Executive for more information.

PBS AST:

PBS Number:	2-452440	CBS Number:	Not reported
SPDES Number:	Not reported	SWIS Code:	6101
Federal ID:	Not reported	Previous PBS#:	Not reported
Facility Status:	1 - Active PBS facility, i.e. total capacity of the PBS tanks is greater than 1,100 gallons, regardless if Subpart 360-14 tanks exist or not at the facility.		
Facility Type:	OTHER		
Owner Type:	Federal Government		
Owner Sub Type:	Not reported		
Owner:	UNITED STATES POSTAL SERVICE 78-02 LIBERTY AVENUE OZONE PARK, NY 11417		
Owner Phone:	(718) 529-7220		
Facility Phone:	(718) 529-7220		
Operator:	ROBERT SKRIVANEK		
Emergency Name:	ROBERT SKRIVANEK		
Emergency Phone:	(718) 529-7220		
Total Tanks:	1		

MAP FINDINGS

Map ID
 Direction
 Distance
 Distance (ft.)Site

EDR ID Number
 EPA ID Number

Database(s)

UNITED STATES POSTAL SERVICE/OLD VMF (Continued)

U003074811

Total Capacity:	10000	
Tank ID:	008	
Capacity (Gal):	10000	
Missing Data for Tank :	No data missing	
Tank Location:	ABOVEGROUND	
Product Stored:	NOS 1,2, OR 4 FUEL OIL	
Tank Type:	Steel/carbon steel	
Install Date:	09/01/1993	
Tank Internal:	OTHER	
Tank External:	NONE/PAINTED/ASPHALT COATING	
Tank Containment:	VAULT/NONE	
Pipe Type:	STEEL/IRON	
Pipe Location:	Aboveground	
Pipe Internal:	EPOXY LINER	
Pipe External:	NONE/NONE	
Leak Detection:	NONE/NONE	
Overfill Protection:	High Level Alarm	
Dispenser Method:	Suction	
Date Tested:	/ /	Next Test Date: / /
Date Closed:	/ /	Test Method: Not reported
Updated:	True	Deleted: False
Date Inspected:	Not reported	Inspector: Not reported
Result of Inspection:	Not reported	
Mailing Name:	UNITED STATES POSTAL SERVICE	
Mailing Address:	78-02 LIBERTY AVE OZONE PARK, NY 11417	
Mailing Contact:	ROBERT J. SKRIVANEK	
Mailing Telephone:	(718) 529-7220	
Owner Mark:	First Owner	Expiration Date: 08/23/2003
Certification Flag:	False	Certification Date: 12/07/1999
Renew Flag:	False	Renew Date: / /
Lat/Long:	Not reported	
Dead Letter:	False	
Facility Screen:	No data missing	
Owner Screen:	No data missing	
Tank Screen:	No data missing	
Town or City:	NEW YORK CITY	
Town or City Code:	01	
County Code:	61	
Region:	2	
Fiscal Amount for Registration Fee is Correct:	True	

34

**GOWANIS REMEDIATION
 136 2ND AVE
 BROOKLYN, NY 11215**

**RCRIS-SQG 1004760900
 FINDS NYR000064303**

MAP FINDINGS

Map ID
 Direction
 Distance
 Distance (ft.)Site

EDR ID Number
 EPA ID Number

Database(s)

GOWANIS REMEDIATION (Continued)

1004760900

RCRIS:

Owner: GOWANDUS REMEDIATION INC
 (212) 875-4900
 EPA ID: NYR000064303
 Contact: PETER SALVATO
 (718) 369-3462
 Classification: Conditionally Exempt Small Quantity Generator
 TSDF Activities: Not reported
 Violation Status: No violations found

NY MANIFEST

Additional detail is available in NY MANIFEST. Please contact your EDR Account Executive for more information.

FINDS:

Other Pertinent Environmental Activity Identified at Site:
 Resource Conservation and Recovery Act Information system (RCRAINFO)

34

**2ND AVE/9TH ST
 BROOKLYN, NY**

**NY Spills S105055532
 N/A**

SPILLS:

Spill Number: 0100273	Region of Spill: 2
Spill Date: 07/01/2000 00:00	Reported to Dept: 04/09/2001 08:47
ID: Not reported	
Date Call Received: Not reported	
Region Close Date : Not reported	
Material Spilled 1 :Not reported	Amount Spilled 1 : Not reported
Spill Cause: Abandoned Drums	Resource Affected: On Land
Water Affected: Not reported	Spill Source: Unknown
Facility Contact: CHRIS HAAS	Facility Tele: () -
Investigator: DEMEO	SWIS: 61
Caller Name: Not reported	Caller Agency: Not reported
Caller Phone: Not reported	Caller Extension: Not reported
Notifier Name: Not reported	Notifier Agency: Not reported
Notifier Phone: Not reported	Notifier Extension: Not reported
PBS : Not reported	
Spiller Contact: UNKNOWN	Spiller Phone: (718) 595-4784
Spiller: UNKNOWN	
Spiller Address: Not reported	
Spill Class: Known release with minimal potential for fire or hazard. DEC Response. Willing Responsible Party. Corrective action taken.	
Spill Closed Dt: 05/10/2001	
Spill Notifier: Local Agency	PBS Number: Not reported
Cleanup Ceased: Not reported	
Last Inspection: Not reported	
Cleanup Meets Standard: False	
Recommended Penalty: Penalty Not Recommended	
Spiller Cleanup Date: Not reported	
Enforcement Date: Not reported	
Investigation Complete: Not reported	
UST Involvement: False	
Spill Record Last Update: 05/15/2001	
Is Updated: False	
Corrective Action Plan Submitted: Not reported	
Date Spill Entered In Computer Data File: 04/09/2001	
Date Region Sent Summary to Central Office: Not reported	

MAP FINDINGS

Map ID
 Direction
 Distance
 Distance (ft.)Site

EDR ID Number
 EPA ID Number

Database(s)

(Continued)

S105055532

True Date : Not reported
 Tank Test:
 PBS Number: Not reported
 Tank Number: Not reported
 Test Method: Not reported
 Capacity of Failed Tank: Not reported
 Leak Rate Failed Tank: Not reported
 Gross Leak Rate: Not reported
 Material:
 Material Class Type: 1
 Quantity Spilled: 0
 Units: Gallons
 Unknown Qty Spilled: No
 Quantity Recovered: 0
 Unknown Qty Recovered: False
 Material: WASTE OIL
 Class Type: Petroleum
 Chem Abstract Service Number: WASTE OIL
 Last Date: 09/27/1994
 Num Times Material Entry In File: 9509
 Remark: 3 ABANDONED DRUMS AT LOCATION - ORIGINALLY REPORTED TO DEC IN JULY OF LAST YEAR. CALLER STATES DRUMS STILL THERE - DID NOT HAVE PRIOR SPILL NUMBER
 DEC Remarks: 5/15/01 TJD Drum Emptied 5/10/01 see 9930008 PIN 01036

34

**US POSTAL SERVICE
 136 SECOND AVE
 BROOKLYN, NY 11217**

**RCRIS-SQG 1004756161
 FINDS NY9180000508**

RCRIS:

Owner: US POSTAL SERVICE
 (718) 321-5016
 EPA ID: NY9180000508
 Contact: MARIO SPINA
 (718) 321-5016

Classification: Conditionally Exempt Small Quantity Generator
 TSD Activities: Not reported

Violation Status: No violations found

NY MANIFEST

Additional detail is available in NY MANIFEST. Please contact your EDR Account Executive for more information.

CT MANIFEST

Additional detail is available in CT MANIFEST. Please contact your EDR Account Executive for more information.

FINDS:

Other Pertinent Environmental Activity Identified at Site:
 Resource Conservation and Recovery Act Information system (RCRAINFO)

MAP FINDINGS

Map ID
 Direction
 Distance
 Distance (ft.)Site

EDR ID Number
 EPA ID Number

Database(s)

34 MOBIL S/S
 375 HAMILTON AVENUE
 BROOKLYN, NY

LTANKS S100145547
 N/A

LTANKS:

Spill Number:	8905080	Region of Spill:	2
Spill Date:	08/22/1989 12:45	Reported to Dept:	08/22/1989 13:01
ID:	Not reported	Date Call Received:	Not reported
Material Spilled 1 :	Not reported	Amount Spilled 1 :	Not reported
Region Close Dt :	Not reported		
Resource Affectd:	Groundwater		
Spill Cause:	Tank Test Failure		
Water Affected:	Not reported	Spill Source:	Gas Station
Facility Contact:	MIKE MEOLA	Facility Tele:	(703) 849-5384
Investigator:	SIGONA	SWIS:	61
Caller Name:	Not reported	Caller Agency:	Not reported
Caller Phone:	Not reported	Caller Extension:	Not reported
Notifier Name:	Not reported	Notifier Agency:	Not reported
Notifier Phone:	Not reported	Notifier Extension:	Not reported
PBS :	Not reported		
Spiller Contact:	Not reported	Spiller Phone:	Not reported
Spiller:	EXXONMOBIL CORP.		
Spiller Address:	464 DOUGHTY BLVD. INWOOD, NY 11096		
Spill Class:	Known release that creates a file or hazard. DEC Response. Willing Responsible Party. Corrective action taken.		
Spill Closed Dt:	08/02/1993		
Spill Notifier:	Tank Tester	PBS Number:	2-157643
Cleanup Ceased:	08/02/1993		
Last Inspection:	Not reported		
Cleanup Meets Standard:	False		
Recommended Penalty:	Penalty Not Recommended		
Spiller Cleanup Date:	Not reported		
Enforcement Date:	Not reported		
Investigation Complete:	Not reported		
UST Involvement:	True		
Spill Record Last Update:	11/01/2000		
Is Updated:	False		
Corrective Action Plan Submitted:	Not reported		
True Date :	Not reported		
Date Spill Entered In Computer Data File:	08/29/1989		
Date Region Sent Summary to Central Office:	Not reported		
Tank Test:			
PBS Number:	Not reported		
Tank Number:	Not reported		
Test Method:	Not reported		
Capacity of Failed Tank:	0		
Leak Rate Failed Tank:	0.00		
Gross Leak Rate:	Not reported		
Material:			
Material Class Type:	1		
Quantity Spilled:	0		
Units:	Gallons		
Unknown Qty Spilled:	No		
Quantity Recovered:	0		
Unknown Qty Recovered:	True		
Material:	GASOLINE		
Class Type:	Petroleum		
Chem Abstract Service Number:	GASOLINE		

MAP FINDINGS

Map ID
 Direction
 Distance
 Distance (ft.)Site

EDR ID Number
 EPA ID Number

Database(s)

MOBIL S/S (Continued)

S100145547

Last Date: 09/29/1994
 Num Times Material Entry In File: 21329
 DEC Remarks: 08/02/93: CROSS REFERENCE TO ACTIVE SPILL NUMBER 8905095. reassigned from sullivan to sigona
 Spill Cause: 2) 4K TANKS FAILED PETRO TITE WITH A LEAK RATE OF 2 1/2GAL/1/2HR, NYC FD AT SITE, POSSIBLE LEAK IN VENT LINE, NO PRODUCT FROM TANKS, TANKSYSTEM SHUTDOWN, WILL EXCAVATE.

Spill Number: 8905095 Region of Spill: 2
 Spill Date: 08/22/1989 15:00 Reported to Dept: 08/22/1989 17:24
 ID: Not reported Date Call Received: Not reported
 Material Spilled 1 : Not reported Amount Spilled 1 : Not reported
 Region Close Dt : Not reported
 Resource Affectd: Groundwater
 Spill Cause: Tank Test Failure
 Water Affected: Not reported Spill Source: Gas Station
 Facility Contact: MIKE MEOLA Facility Tele: (718) 625-1418
 Investigator: SIGONA SWIS: 61
 Caller Name: Not reported Caller Agency: Not reported
 Caller Phone: Not reported Caller Extension: Not reported
 Notifier Name: Not reported Notifier Agency: Not reported
 Notifier Phone: Not reported Notifier Extension: Not reported
 PBS : Not reported
 Spiller Contact: Not reported Spiller Phone: Not reported
 Spiller: EXXONMOBIL CORP.
 Spiller Address: 464 DOUGHTY BLVD.
 INWOOD, NY 11096
 Spill Class: Known release that creates a file or hazard. DEC Response. Willing Responsible Party. Corrective action taken.
 Spill Closed Dt: Not Closed
 Spill Notifier: Responsible Party PBS Number: 2-157643
 Cleanup Ceased: Not reported
 Last Inspection: Not reported
 Cleanup Meets Standard: False
 Recommended Penalty: Penalty Not Recommended
 Spiller Cleanup Date: Not reported
 Enforcement Date: Not reported
 Investigation Complete: Not reported
 UST Involvement: True
 Spill Record Last Update: 11/01/2000
 Is Updated: False
 Corrective Action Plan Submitted: Not reported
 True Date : Not reported
 Date Spill Entered In Computer Data File: 09/06/1989
 Date Region Sent Summary to Central Office: Not reported
 Tank Test:
 PBS Number: Not reported
 Tank Number: Not reported
 Test Method: Not reported
 Capacity of Failed Tank: 0
 Leak Rate Failed Tank: 0.00
 Gross Leak Rate: Not reported
 Material:
 Material Class Type: 1
 Quantity Spilled: 0
 Units: Gallons
 Unknown Qty Spilled: No

MAP FINDINGS

Map ID
 Direction
 Distance
 Distance (ft.)Site

EDR ID Number
 EPA ID Number

Database(s)

MOBIL S/S (Continued)

S100145547

Quantity Recovered: 0
 Unknown Qty Recovered: True
 Material: GASOLINE
 Class Type: Petroleum
 Chem Abstract Service Number: GASOLINE
 Last Date: 09/29/1994
 Num Times Material Entry In File: 21329
 DEC Remarks: reassigned from sullivan to sigona on 11/1/00
 Spill Cause: 2) 4K TANKS FAILED PETRO TITE, WILL ISOLATE RETEST, NOTIFIED FIRE DEP
 T.

34

**MOBIL S/S
 375 HAMILTON AVENUE
 BROOKLYN, NY**

**NY Spills S102141829
 N/A**

SPILLS:

Spill Number: 9011633	Region of Spill: 2
Spill Date: 02/05/1991 16:00	Reported to Dept: 02/05/1991 17:12
ID: Not reported	
Date Call Received: Not reported	
Region Close Date : Not reported	
Material Spilled 1 :Not reported	Amount Spilled 1 : Not reported
Spill Cause: Housekeeping	Resource Affected: Groundwater
Water Affected: Not reported	Spill Source: Gas Station
Facility Contact: Not reported	Facility Tele: (516) 371-1484
Investigator: SIGONA	SWIS: 61
Caller Name: Not reported	Caller Agency: Not reported
Caller Phone: Not reported	Caller Extension: Not reported
Notifier Name: Not reported	Notifier Agency: Not reported
Notifier Phone: Not reported	Notifier Extension: Not reported
PBS : Not reported	
Spiller Contact: MIKE MEOLA	Spiller Phone: Not reported
Spiller: EXXONMOBIL CORP.	
Spiller Address: 464 DOUGHTY BLVD. INWOOD, NY 11096	
Spill Class: Known release that creates a file or hazard. DEC Response. Willing Responsible Party. Corrective action taken.	
Spill Closed Dt: 08/02/1993	
Spill Notifier: Responsible Party	PBS Number: 2-157643
Cleanup Ceased: 08/02/1993	
Last Inspection: Not reported	
Cleanup Meets Standard: False	
Recommended Penalty: Penalty Not Recommended	
Spiller Cleanup Date: Not reported	
Enforcement Date: Not reported	
Investigation Complete: Not reported	
UST Involvement: False	
Spill Record Last Update: 11/01/2000	
Is Updated: False	
Corrective Action Plan Submitted: Not reported	
Date Spill Entered In Computer Data File: 02/11/1991	
Date Region Sent Summary to Central Office: Not reported	
True Date : Not reported	
Tank Test:	
PBS Number: Not reported	
Tank Number: Not reported	
Test Method: Not reported	
Capacity of Failed Tank: Not reported	
Leak Rate Failed Tank: Not reported	

MAP FINDINGS

Map ID
 Direction
 Distance
 Distance (ft.)Site

EDR ID Number
 EPA ID Number

Database(s)

MOBIL S/S (Continued)

S102141829

Gross Leak Rate: Not reported
 Material:
 Material Class Type: 1
 Quantity Spilled: 0
 Units: Gallons
 Unknown Qty Spilled: No
 Quantity Recovered: 0
 Unknown Qty Recovered: True
 Material: GASOLINE
 Class Type: Petroleum
 Chem Abstract Service Number: GASOLINE
 Last Date: 09/29/1994
 Num Times Material Entry In File: 21329
 Remarks: DURING A SUBSURFACE INVESTIGATION CONTAMINATED SOIL WAS DISCOVERED.
 DEC Remarks: 08/02/93: CROSS REFERENCE TO ACTIVE SPILL NUMBER 8905095. reassigned from O Dowd to Sigona on 11/1/00

34

**375 HAMILTON AVENUE
 375 HAMILTON AVENUE
 BROOKLYN, NY**

**NY Spills S103560455
 N/A**

SPILLS:

Spill Number: 9304594	Region of Spill: 2
Spill Date: 07/12/1993 15:00	Reported to Dept: 07/12/1993 15:46
ID: Not reported	
Date Call Received: Not reported	
Region Close Date : Not reported	
Material Spilled 1 :Not reported	Amount Spilled 1 : Not reported
Spill Cause: Other	Resource Affected: On Land
Water Affected: Not reported	Spill Source: Gas Station
Facility Contact: Not reported	Facility Tele: Not reported
Investigator: STEVE MILLER	SWIS: 61
Caller Name: Not reported	Caller Agency: Not reported
Caller Phone: Not reported	Caller Extension: Not reported
Notifier Name: Not reported	Notifier Agency: Not reported
Notifier Phone: Not reported	Notifier Extension: Not reported
PBS : Not reported	
Spiller Contact: Not reported	Spiller Phone: Not reported
Spiller: MOBIL STA. #17FGJ	
Spiller Address: Not reported	
Spill Class: No spill occurred. (Not Possible)	
Spill Closed Dt: 07/14/1993	
Spill Notifier: Responsible Party	PBS Number: Not reported
Cleanup Ceased: 07/14/1993	
Last Inspection: Not reported	
Cleanup Meets Standard: True	
Recommended Penalty: Penalty Not Recommended	
Spiller Cleanup Date: Not reported	
Enforcement Date: Not reported	
Investigation Complete: Not reported	
UST Involvement: False	
Spill Record Last Update: 10/29/1993	
Is Updated: False	
Corrective Action Plan Submitted: Not reported	
Date Spill Entered In Computer Data File: 09/09/1993	
Date Region Sent Summary to Central Office: Not reported	
True Date : Not reported	
Tank Test:	
PBS Number: Not reported	

MAP FINDINGS

Map ID
 Direction
 Distance
 Distance (ft.)Site

EDR ID Number
 EPA ID Number

Database(s)

375 HAMILTON AVENUE (Continued)

S103560455

Tank Number: Not reported
 Test Method: Not reported
 Capacity of Failed Tank: Not reported
 Leak Rate Failed Tank: Not reported
 Gross Leak Rate: Not reported
 Material:
 Material Class Type: 1
 Quantity Spilled: 0
 Units: Not reported
 Unknown Qty Spilled: No
 Quantity Recovered: 0
 Unknown Qty Recovered: False
 Material: GASOLINE
 Class Type: Petroleum
 Chem Abstract Service Number: GASOLINE
 Last Date: 09/29/1994
 Num Times Material Entry In File: 21329
 Remark: ALARM SYSTEM SHOWS LEAKAGE ON POOBS. CONTRACTOR TO INVEST.7/14/93 CALL F
 ROM MOBIL CONTACTOR BOB CONEY SYSTM. CHECKS OUT OR RESET SYSTEM.
 DEC Remarks: Not reported

34

MOBIL OIL CORP SS #F6J
375 HAMILTON AVE
BROOKLYN, NY 11231

RCRIS-SQG 1000553814
FINDS NYD986962488
UST

RCRIS:

Owner: MOBIL OIL CORP
 (703) 849-3330
 EPA ID: NYD986962488
 Contact: Not reported
 Classification: Small Quantity Generator
 TSD Activities: Not reported
 Violation Status: No violations found

NY MANIFEST

Additional detail is available in NY MANIFEST. Please contact your EDR Account Executive for more information.

FINDS:

Other Pertinent Environmental Activity Identified at Site:
 AIRS/AIRS Facility Subsystem (AIRS/AFS)
 Resource Conservation and Recovery Act Information system (RCRAINFO)

PBS UST:

PBS Number: 2-157643 CBS Number: Not reported
 SPDES Number: Not reported SWIS ID: 6101
 Operator: H. SINGH
 (718) 625-9369
 Emergency Contact: MOBIL OIL CORP.
 (800) 662-4567
 Total Tanks: 5
 Owner: EXXONMOBIL OIL CORP
 3225 GALLOWS RD.
 FAIRFAX, VA 22037
 (703) 849-6252
 Owner Type: Corporate/Commercial
 Owner Mark: First Owner
 Owner Subtype: Mobil Oil Company
 Mailing Address: EXXONMOBIL OIL CORP

MAP FINDINGS

Map ID
 Direction
 Distance
 Distance (ft.)Site

EDR ID Number
 EPA ID Number

Database(s)

MOBIL OIL CORP SS #F6J (Continued)

1000553814

ATTN: EMILY MILLER
 P. O. BOX 142667
 AUSTIN, TX 78714
 (800) 800-4633

Tank Status: Closed - Removed
 Capacity (gals): 4000
 Tank Location: UNDERGROUND
 Tank Id: 001
 Tank Type: Steel/carbon steel
 Tank Internal: Not reported
 Pipe Location: Underground
 Tank External: Not reported
 Missing Data for Tank: Minor Data Missing
 Pipe External: Not reported
 Second Containment: NONE
 Leak Detection: NONE
 Overfill Prot: 1
 Date Tested: 03/01/1991
 Date Closed: 02/01/1993
 Deleted: False
 Dead Letter: False
 FAMT: Fiscal amount for registration fee is correct
 Total Capacity: 20000
 Tank Screen: No data missing
 Renew Flag: Renewal has not been printed
 Certification Flag: False
 Old PBS Number: Not reported
 Inspected Date: Not reported
 Inspection Result: Not reported
 Lat/long: Not reported
 Facility Type: RETAIL GASOLINE SALES
 Town or City: NEW YORK CITY
 Town or City Code: 01
 County Code: 61
 Region: 2

Install Date: 12/01/1973
 Product Stored: UNLEADED GASOLINE
 Pipe Internal: Not reported
 Pipe Type: GALVANIZED STEEL

Dispenser: Submersible
 Next Test Date: Not reported
 Test Method: PETRO-TITE
 Updated: True
 Owner Screen: No data missing

Renewal Date: Not reported
 Federal ID: Not reported
 Facility Screen: No data missing
 Certification Date: 02/01/1999
 Expiration Date: 10/29/2002
 Inspector: Not reported

PBS Number: 2-157643
 SPDES Number: Not reported
 Operator: H. SINGH
 (718) 625-9369

CBS Number: Not reported
 SWIS ID: 6101

Emergency Contact: MOBIL OIL CORP.
 (800) 662-4567

Total Tanks: 5
 Owner: EXXONMOBIL OIL CORP
 3225 GALLOWS RD.
 FAIRFAX, VA 22037
 (703) 849-6252

Owner Type: Corporate/Commercial
 Owner Mark: First Owner
 Owner Subtype: Mobil Oil Company
 Mailing Address: EXXONMOBIL OIL CORP
 ATTN: EMILY MILLER
 P. O. BOX 142667
 AUSTIN, TX 78714
 (800) 800-4633

Tank Status: Closed - Removed
 Capacity (gals): 4000

MAP FINDINGS

Map ID
 Direction
 Distance
 Distance (ft.)Site

EDR ID Number
 EPA ID Number

Database(s)

MOBIL OIL CORP SS #F6J (Continued)

1000553814

Tank Location:	UNDERGROUND	Install Date:	12/01/1973
Tank Id:	002	Product Stored:	UNLEADED GASOLINE
Tank Type:	Steel/carbon steel	Pipe Internal:	RUBBER LINER
Tank Internal:	2	Pipe Type:	GALVANIZED STEEL
Pipe Location:	2		
Tank External:	Not reported		
Missing Data for Tank:	Minor Data Missing		
Pipe External:	Not reported		
Second Containment:	NONE		
Leak Detection:	NONE		
Overfill Prot:	1	Dispenser:	Submersible
Date Tested:	03/01/1991	Next Test Date:	Not reported
Date Closed:	02/01/1993	Test Method:	PETRO-TITE
Deleted:	False	Updated:	True
Dead Letter:	False	Owner Screen:	No data missing
FAMT:	Fiscal amount for registration fee is correct		
Total Capacity:	20000	Renewal Date:	Not reported
Tank Screen:	No data missing	Federal ID:	Not reported
Renew Flag:	Renwal has not been printed	Facility Screen:	No data missing
Certification Flag:	False	Certification Date:	02/01/1999
Old PBS Number:	Not reported	Expiration Date:	10/29/2002
Inspected Date:	Not reported	Inspector:	Not reported
Inspection Result:	Not reported		
Lat/long:	Not reported		
Facility Type:	RETAIL GASOLINE SALES		
Town or City:	NEW YORK CITY		
Town or City Code:	01		
County Code:	61		
Region:	2		
PBS Number:	2-157643	CBS Number:	Not reported
SPDES Number:	Not reported	SWIS ID:	6101
Operator:	H. SINGH (718) 625-9369		
Emergency Contact:	MOBIL OIL CORP. (800) 662-4567		
Total Tanks:	5		
Owner:	EXXONMOBIL OIL CORP 3225 GALLOWS RD. FAIRFAX, VA 22037 (703) 849-6252		
Owner Type:	Corporate/Commercial		
Owner Mark:	First Owner		
Owner Subtype:	Mobil Oil Company		
Mailing Address:	EXXONMOBIL OIL CORP ATTN: EMILY MILLER P. O. BOX 142667 AUSTIN, TX 78714 (800) 800-4633		
Tank Status:	Closed - Removed		
Capacity (gals):	4000		
Tank Location:	UNDERGROUND		
Tank Id:	003	Install Date:	12/01/1973
Tank Type:	Steel/carbon steel	Product Stored:	UNLEADED GASOLINE
Tank Internal:	Not reported	Pipe Internal:	Not reported
Pipe Location:	Underground	Pipe Type:	GALVANIZED STEEL
Tank External:	Not reported		

MAP FINDINGS

Map ID
 Direction
 Distance
 Distance (ft.)Site

EDR ID Number
 EPA ID Number

Database(s)

MOBIL OIL CORP SS #F6J (Continued)

1000553814

Missing Data for Tank:	Minor Data Missing	Dispenser:	Submersible
Pipe External:	Not reported	Next Test Date:	Not reported
Second Containment:	NONE	Test Method:	Not reported
Leak Detection:	NONE	Updated:	True
Overfill Prot:	1	Owner Screen:	No data missing
Date Tested:	Not reported	Renewal Date:	Not reported
Date Closed:	02/01/1993	Federal ID:	Not reported
Deleted:	False	Facility Screen:	No data missing
Dead Letter:	False	Certification Date:	02/01/1999
FAMT:	Fiscal amount for registration fee is correct	Expiration Date:	10/29/2002
Total Capacity:	20000	Inspector:	Not reported
Tank Screen:	No data missing		
Renew Flag:	Renwal has not been printed		
Certification Flag:	False		
Old PBS Number:	Not reported		
Inspected Date:	Not reported		
Inspection Result:	Not reported		
Lat/long:	Not reported		
Facility Type:	RETAIL GASOLINE SALES		
Town or City:	NEW YORK CITY		
Town or City Code:	01		
County Code:	61		
Region:	2		
PBS Number:	2-157643	CBS Number:	Not reported
SPDES Number:	Not reported	SWIS ID:	6101
Operator:	H. SINGH (718) 625-9369		
Emergency Contact:	MOBIL OIL CORP. (800) 662-4567		
Total Tanks:	5		
Owner:	EXXONMOBIL OIL CORP 3225 GALLOWS RD. FAIRFAX, VA 22037 (703) 849-6252		
Owner Type:	Corporate/Commercial		
Owner Mark:	First Owner		
Owner Subtype:	Mobil Oil Company		
Mailing Address:	EXXONMOBIL OIL CORP ATTN: EMILY MILLER P. O. BOX 142667 AUSTIN, TX 78714 (800) 800-4633		
Tank Status:	Closed - Removed	Install Date:	12/01/1973
Capacity (gals):	550	Product Stored:	NOS 1,2, OR 4 FUEL OIL
Tank Location:	UNDERGROUND	Pipe Internal:	Not reported
Tank Id:	004	Pipe Type:	GALVANIZED STEEL
Tank Type:	Steel/carbon steel		
Tank Internal:	Not reported		
Pipe Location:	Underground		
Tank External:	Not reported		
Missing Data for Tank:	Minor Data Missing	Dispenser:	Suction
Pipe External:	Not reported	Next Test Date:	Not reported
Second Containment:	NONE		
Leak Detection:	NONE		
Overfill Prot:	2		
Date Tested:	Not reported		

MAP FINDINGS

Map ID
 Direction
 Distance
 Distance (ft.)Site

EDR ID Number
 EPA ID Number

Database(s)

MOBIL OIL CORP SS #F6J (Continued)

1000553814

Date Closed:	02/01/1993	Test Method:	Not reported
Deleted:	False	Updated:	True
Dead Letter:	False	Owner Screen:	No data missing
FAMT:	Fiscal amount for registration fee is correct		
Total Capacity:	20000	Renewal Date:	Not reported
Tank Screen:	No data missing	Federal ID:	Not reported
Renew Flag:	Renwal has not been printed	Facility Screen:	No data missing
Certification Flag:	False	Certification Date:	02/01/1999
Old PBS Number:	Not reported	Expiration Date:	10/29/2002
Inspected Date:	Not reported	Inspector:	Not reported
Inspection Result:	Not reported		
Lat/long:	Not reported		
Facility Type:	RETAIL GASOLINE SALES		
Town or City:	NEW YORK CITY		
Town or City Code:	01		
County Code:	61		
Region:	2		
PBS Number:	2-157643	CBS Number:	Not reported
SPDES Number:	Not reported	SWIS ID:	6101
Operator:	H. SINGH (718) 625-9369		
Emergency Contact:	MOBIL OIL CORP. (800) 662-4567		
Total Tanks:	5		
Owner:	EXXONMOBIL OIL CORP 3225 GALLOWS RD. FAIRFAX, VA 22037 (703) 849-6252		
Owner Type:	Corporate/Commercial		
Owner Mark:	First Owner		
Owner Subtype:	Mobil Oil Company		
Mailing Address:	EXXONMOBIL OIL CORP ATTN: EMILY MILLER P. O. BOX 142667 AUSTIN, TX 78714 (800) 800-4633		
Tank Status:	Tank Converted to Non-Regulated Use		
Capacity (gals):	550		
Tank Location:	UNDERGROUND		
Tank Id:	005	Install Date:	12/01/1973
Tank Type:	Steel/carbon steel	Product Stored:	OTHER
Tank Internal:	Not reported	Pipe Internal:	Not reported
Pipe Location:	Underground	Pipe Type:	GALVANIZED STEEL
Tank External:	Not reported		
Missing Data for Tank:	Minor Data Missing		
Pipe External:	Not reported		
Second Containment:	NONE		
Leak Detection:	NONE	Dispenser:	Suction
Overfill Prot:	2	Next Test Date:	Not reported
Date Tested:	Not reported	Test Method:	Not reported
Date Closed:	02/01/1993	Updated:	True
Deleted:	False	Owner Screen:	No data missing
Dead Letter:	False		
FAMT:	Fiscal amount for registration fee is correct		
Total Capacity:	20000	Renewal Date:	Not reported
Tank Screen:	No data missing	Federal ID:	Not reported

MAP FINDINGS

Map ID
 Direction
 Distance
 Distance (ft.)Site

EDR ID Number
 EPA ID Number

Database(s)

MOBIL OIL CORP SS #F6J (Continued)

1000553814

Renew Flag:	Renwal has not been printed	Facility Screen:	No data missing
Certification Flag:	False	Certification Date:	02/01/1999
Old PBS Number:	Not reported	Expiration Date:	10/29/2002
Inspected Date:	Not reported	Inspector:	Not reported
Inspection Result:	Not reported		
Lat/long:	Not reported		
Facility Type:	RETAIL GASOLINE SALES		
Town or City:	NEW YORK CITY		
Town or City Code:	01		
County Code:	61		
Region:	2		

This is the most recent NY PBS data for this site.

The NY PBS database contains 7 additional records for this site.
 Please click here or contact your EDR Account Executive for more information.

34

**MOBIL S/S
 375 HAMILTON AVENUE
 BROOKLYN, NY**

**LTANKS S100493530
 N/A**

LTANKS:

Spill Number:	9201833	Region of Spill:	2
Spill Date:	05/14/1992 13:30	Reported to Dept:	05/14/1992 15:03
ID:	Not reported	Date Call Received:	Not reported
Material Spilled 1 :	Not reported	Amount Spilled 1 :	Not reported
Region Close Dt :	Not reported		
Resource Affectd:	On Land		
Spill Cause:	Tank Test Failure		
Water Affected:	Not reported	Spill Source:	Gas Station
Facility Contact:	MIKE MEOLA	Facility Tele:	Not reported
Investigator:	SIGONA	SWIS:	61
Caller Name:	Not reported	Caller Agency:	Not reported
Caller Phone:	Not reported	Caller Extension:	Not reported
Notifier Name:	Not reported	Notifier Agency:	Not reported
Notifier Phone:	Not reported	Notifier Extension:	Not reported
PBS :	Not reported		
Spiller Contact:	Not reported	Spiller Phone:	Not reported
Spiller:	EXXONMOBIL CORP.		
Spiller Address:	464 DOUGHTY BLVD. INWOOD, NY 11096		
Spill Class:	Known release that creates a file or hazard. DEC Response. Willing Responsible Party. Corrective action taken.		
Spill Closed Dt:	08/02/1993		
Spill Notifier:	Tank Tester	PBS Number:	2-157643
Cleanup Ceased:	08/02/1993		
Last Inspection:	Not reported		
Cleanup Meets Standard:	False		
Recommended Penalty:	Penalty Not Recommended		
Spiller Cleanup Date:	Not reported		
Enforcement Date:	Not reported		
Investigation Complete:	Not reported		
UST Involvement:	True		
Spill Record Last Update:	11/01/2000		
Is Updated:	False		
Corrective Action Plan Submitted:	Not reported		
True Date :	Not reported		
Date Spill Entered In Computer Data File:	05/20/1992		
Date Region Sent Summary to Central Office:	Not reported		

MAP FINDINGS

Map ID
 Direction
 Distance
 Distance (ft.)Site

EDR ID Number
 EPA ID Number

Database(s)

MOBIL S/S (Continued)

S100493530

Tank Test:
 PBS Number: Not reported
 Tank Number: Not reported
 Test Method: Not reported
 Capacity of Failed Tank: 0
 Leak Rate Failed Tank: 0.00
 Gross Leak Rate: Not reported
 Material:
 Material Class Type: 1
 Quantity Spilled: 0
 Units: Gallons
 Unknown Qty Spilled: No
 Quantity Recovered: 0
 Unknown Qty Recovered: True
 Material: GASOLINE
 Class Type: Petroleum
 Chem Abstract Service Number: GASOLINE
 Last Date: 09/29/1994
 Num Times Material Entry In File: 21329
 DEC Remarks: 08/02/93: CROSS REFERENCE TO ACTIVE SPILL NUMBER 8905095. reassigned f
 rom sullivan to sigona 11/1/00
 Spill Cause: E I R-5/15/92; NYCFD ON SCENE.

34

**3RD AVE/ 7TH ST
 BROOKLYN, NY**

**NY Spills S104648204
 N/A**

SPILLS:

Spill Number: 9810583	Region of Spill: 2
Spill Date: 11/20/1998 14:22	Reported to Dept: 11/20/1998 14:48
ID: Not reported	
Date Call Received: Not reported	
Region Close Date : Not reported	
Material Spilled 1 :Not reported	Amount Spilled 1 : Not reported
Spill Cause: Human Error	Resource Affected: On Land
Water Affected: Not reported	Spill Source: Commercial Vehicle
Facility Contact: Not reported	Facility Tele: Not reported
Investigator: TIBBE	SWIS: 61
Caller Name: Not reported	Caller Agency: Not reported
Caller Phone: Not reported	Caller Extension: Not reported
Notifier Name: Not reported	Notifier Agency: Not reported
Notifier Phone: Not reported	Notifier Extension: Not reported
PBS : Not reported	
Spiller Contact: Not reported	Spiller Phone: Not reported
Spiller: UNKNOWN	
Spiller Address: Not reported	
Spill Class: Known release that creates potential for fire or hazard. DEC Response. Unable/unwilling Responsible Party. Corrective action taken. (ISR)	
Spill Closed Dt: Not Closed	
Spill Notifier: Other	PBS Number: Not reported
Cleanup Ceased: Not reported	
Last Inspection: Not reported	
Cleanup Meets Standard: False	
Recommended Penalty: Penalty Not Recommended	
Spiller Cleanup Date: Not reported	
Enforcement Date: Not reported	
Investigation Complete: Not reported	
UST Involvement: False	
Spill Record Last Update: 11/24/1998	

MAP FINDINGS

Map ID
 Direction
 Distance
 Distance (ft.)Site

EDR ID Number

Database(s) EPA ID Number

(Continued)

S104648204

Is Updated: False
 Corrective Action Plan Submitted: Not reported
 Date Spill Entered In Computer Data File: 11/20/1998
 Date Region Sent Summary to Central Office: Not reported
 True Date : Not reported
 Tank Test:
 PBS Number: Not reported
 Tank Number: Not reported
 Test Method: Not reported
 Capacity of Failed Tank: Not reported
 Leak Rate Failed Tank: Not reported
 Gross Leak Rate: Not reported

Material:
 Material Class Type: 1
 Quantity Spilled: 0
 Units: Gallons
 Unknown Qty Spilled: No
 Quantity Recovered: 0
 Unknown Qty Recovered: False
 Material: UNKNOWN PETROLEUM
 Class Type: Petroleum
 Chem Abstract Service Number: UNKNOWN PETROLEUM
 Last Date: 09/29/1994
 Num Times Material Entry In File: 16414

Remark: TWO DRUMS OF THE FUEL FELL OFF OF A TRUCK AND LANDED ONTO ROADWAY. UNKNOW
 WN AMOUNT OF FUEL SPILLED. UNKNOWN THE PROGRESSION OF CLEAN UP.
 DEC Remarks: 14:50 - CALLED BACK TO DEP; ECS/HAZMAT NOTIFIED. DRUMS SPILLED ALL OVER
 THE SIDEWALK AND STREET. HAPPENED AT ABOUT 11AM. PRODUCT INTO SEWER.

34 **MTA NYCT - CAMPBELL STORAGE FACILITY**
532 SMITH ST
BROOKLYN, NY 11231

FINDS 1001215478
RCRIS-LQG NYR000045898

RCRIS:
 Owner: MTA NEW YORK CITY TRANSIT
 (718) 243-4581
 EPA ID: NYR000045898
 Contact: HOWARD MATZA
 (718) 243-4581

Classification: Large Quantity Generator
 TSD Activities: Not reported

Violation Status: No violations found

NY MANIFEST

Additional detail is available in NY MANIFEST. Please contact your EDR Account Executive for more information.

FINDS:

Other Pertinent Environmental Activity Identified at Site:
 Biennial Reporting System (BRS)
 Resource Conservation and Recovery Act Information system (RCRAINFO)

MAP FINDINGS

Map ID			EDR ID Number
Direction			
Distance			
Distance (ft.)Site		Database(s)	EPA ID Number

34	127 2ND AVENUE 127 2ND AVENUE BROOKLYN, NY	NY Spills	S102147402 N/A
-----------	---	------------------	---------------------------------

SPILLS:

Spill Number: 9310764	Region of Spill: 2
Spill Date: 12/06/1993 08:00	Reported to Dept: 12/06/1993 07:05
ID: Not reported	
Date Call Received: Not reported	
Region Close Date : Not reported	
Material Spilled 1 :Not reported	Amount Spilled 1 : Not reported
Spill Cause: Unknown	Resource Affected: On Land
Water Affected: Not reported	Spill Source: Other Commercial/Industrial
Facility Contact: Not reported	Facility Tele: Not reported
Investigator: ZHITOMIRSKY	SWIS: 61
Caller Name: Not reported	Caller Agency: Not reported
Caller Phone: Not reported	Caller Extension: Not reported
Notifier Name: Not reported	Notifier Agency: Not reported
Notifier Phone: Not reported	Notifier Extension: Not reported
PBS : Not reported	
Spiller Contact: Not reported	Spiller Phone: Not reported
Spiller: NYC DEPT. SANIT.	
Spiller Address: Not reported	
Spill Class: Known release with minimal potential for fire or hazard. DEC Response. Willing Responsible Party. Corrective action taken.	
Spill Closed Dt: Not Closed	
Spill Notifier: Responsible Party	PBS Number: Not reported
Cleanup Ceased: Not reported	
Last Inspection: Not reported	
Cleanup Meets Standard: False	
Recommended Penalty: Penalty Not Recommended	
Spiller Cleanup Date: Not reported	
Enforcement Date: Not reported	
Investigation Complete: Not reported	
UST Involvement: False	
Spill Record Last Update: 05/14/1998	
Is Updated: False	
Corrective Action Plan Submitted: Not reported	
Date Spill Entered In Computer Data File: 12/06/1993	
Date Region Sent Summary to Central Office: Not reported	
True Date : Not reported	
Tank Test:	
PBS Number: Not reported	
Tank Number: Not reported	
Test Method: Not reported	
Capacity of Failed Tank: Not reported	
Leak Rate Failed Tank: Not reported	
Gross Leak Rate: Not reported	
Material:	
Material Class Type: 1	
Quantity Spilled: 0	
Units: Pounds	
Unknown Qty Spilled: No	
Quantity Recovered: 0	
Unknown Qty Recovered: False	
Material: DIESEL	
Class Type: Petroleum	
Chem Abstract Service Number: DIESEL	
Last Date: 07/28/1994	

MAP FINDINGS

Map ID
 Direction
 Distance
 Distance (ft.)Site

EDR ID Number
 EPA ID Number

Database(s)

127 2ND AVENUE (Continued)

S102147402

Num Times Material Entry In File: 10625
 Remarks: TANK REMOVAL. TRYING TO DETER. THE SOURCE - DIESEL TANKS WILL BE TESTED.
 DEC Remarks: 10/10/95: This is additional information about material spilled from the translation of the old spill file: CONTAM. SOIL.

34

**NYCDS BROOKLYN 6
 127 2ND AVENUE
 BROOKLYN, NY 11215**

**UST U003074880
 AST N/A**

PBS UST:

PBS Number:	2-456063	CBS Number:	Not reported
SPDES Number:	Not reported	SWIS ID:	6101
Operator:	NYC DEPT OF SANITATION (718) 768-5795		
Emergency Contact:	BUREAU OF CLEANING & COLLECTION (212) 788-4054		
Total Tanks:	5		
Owner:	NYC DEPT OF SANITATION 125 WORTH ST. RM #823 NEW YORK, NY 10013 (212) 788-4054		
Owner Type:	Local Government		
Owner Mark:	First Owner		
Owner Subtype:	The City of New York		
Mailing Address:	NYC DEPT OF SANITATION ATTN: CHIEF OF FACILITIES F LEG 125 WORTH ST. RM 823 NEW YORK, NY 10013 (718) 788-4077		
Tank Status:	Closed - Removed		
Capacity (gals):	4000		
Tank Location:	UNDERGROUND		
Tank Id:	001	Install Date:	12/01/1983
Tank Type:	Steel/carbon steel	Product Stored:	UNLEADED GASOLINE
Tank Internal:	NONE	Pipe Internal:	NONE
Pipe Location:	Underground	Pipe Type:	GALVANIZED STEEL
Tank External:	PAINTED/ASPHALT COATING		
Missing Data for Tank:	No Missing Data		
Pipe External:	NONE		
Second Containment:	NONE		
Leak Detection:	NONE		
Overfill Prot:	Product Level Gauge	Dispenser:	Suction
Date Tested:	Not reported	Next Test Date:	Not reported
Date Closed:	Not reported	Test Method:	Not reported
Deleted:	False	Updated:	True
Dead Letter:	False	Owner Screen:	Minor data missing
FAMT:	Fiscal amount for registration fee is correct		
Total Capacity:	14550	Renewal Date:	Not reported
Tank Screen:	Minor data missing	Federal ID:	Not reported
Renew Flag:	Renwal has not been printed	Facility Screen:	No data missing
Certification Flag:	False	Certification Date:	04/27/2001
Old PBS Number:	Not reported	Expiration Date:	12/06/2003
Inspected Date:	Not reported	Inspector:	Not reported
Inspection Result:	Not reported		
Lat/long:	Not reported		
Facility Type:	OTHER		
Town or City:	NEW YORK CITY		
Town or City Code:	01		

MAP FINDINGS

Map ID
 Direction
 Distance
 Distance (ft.)Site

EDR ID Number
 EPA ID Number

Database(s)

NYCDS BROOKLYN 6 (Continued)

U003074880

County Code:	61		
Region:	2		
PBS Number:	2-456063	CBS Number:	Not reported
SPDES Number:	Not reported	SWIS ID:	6101
Operator:	NYC DEPT OF SANITATION (718) 768-5795		
Emergency Contact:	BUREAU OF CLEANING &COLLECTION (212) 788-4054		
Total Tanks:	5		
Owner:	NYC DEPT OF SANITATION 125 WORTH ST. RM #823 NEW YORK, NY 10013 (212) 788-4054		
Owner Type:	Local Government		
Owner Mark:	First Owner		
Owner Subtype:	The City of New York		
Mailing Address:	NYC DEPT OF SANITATION ATTN: CHIEF OF FACILITIES F LEG 125 WORTH ST. RM 823 NEW YORK, NY 10013 (718) 788-4077		
Tank Status:	Closed - Removed		
Capacity (gals):	4000		
Tank Location:	UNDERGROUND		
Tank Id:	002	Install Date:	12/01/1983
Tank Type:	Steel/carbon steel	Product Stored:	DIESEL
Tank Internal:	NONE	Pipe Internal:	NONE
Pipe Location:	Underground	Pipe Type:	GALVANIZED STEEL
Tank External:	PAINTED/ASPHALT COATING		
Missing Data for Tank:	No Missing Data		
Pipe External:	NONE		
Second Containment:	NONE		
Leak Detection:	NONE		
Overfill Prot:	Product Level Gauge	Dispenser:	Suction
Date Tested:	Not reported	Next Test Date:	Not reported
Date Closed:	11/01/1998	Test Method:	Not reported
Deleted:	False	Updated:	True
Dead Letter:	False	Owner Screen:	Minor data missing
FAMT:	Fiscal amount for registration fee is correct		
Total Capacity:	14550	Renewal Date:	Not reported
Tank Screen:	Minor data missing	Federal ID:	Not reported
Renew Flag:	Renwal has not been printed	Facility Screen:	No data missing
Certification Flag:	False	Certification Date:	04/27/2001
Old PBS Number:	Not reported	Expiration Date:	12/06/2003
Inspected Date:	Not reported	Inspector:	Not reported
Inspection Result:	Not reported		
Lat/long:	Not reported		
Facility Type:	OTHER		
Town or City:	NEW YORK CITY		
Town or City Code:	01		
County Code:	61		
Region:	2		
PBS Number:	2-456063	CBS Number:	Not reported
SPDES Number:	Not reported	SWIS ID:	6101

MAP FINDINGS

Map ID
 Direction
 Distance
 Distance (ft.)Site

EDR ID Number
 EPA ID Number

Database(s)

NYCDS BROOKLYN 6 (Continued)

U003074880

Operator:	NYC DEPT OF SANITATION (718) 768-5795		
Emergency Contact:	BUREAU OF CLEANING &COLLECTION (212) 788-4054		
Total Tanks:	5		
Owner:	NYC DEPT OF SANITATION 125 WORTH ST. RM #823 NEW YORK, NY 10013 (212) 788-4054		
Owner Type:	Local Government		
Owner Mark:	First Owner		
Owner Subtype:	The City of New York		
Mailing Address:	NYC DEPT OF SANITATION ATTN: CHIEF OF FACILITIES F LEG 125 WORTH ST. RM 823 NEW YORK, NY 10013 (718) 788-4077		
Tank Status:	Closed - Removed		
Capacity (gals):	4000		
Tank Location:	UNDERGROUND		
Tank Id:	003	Install Date:	12/01/1983
Tank Type:	Steel/carbon steel	Product Stored:	DIESEL
Tank Internal:	NONE	Pipe Internal:	NONE
Pipe Location:	Underground	Pipe Type:	GALVANIZED STEEL
Tank External:	PAINTED/ASPHALT COATING		
Missing Data for Tank:	No Missing Data		
Pipe External:	NONE		
Second Containment:	NONE		
Leak Detection:	NONE		
Overfill Prot:	Product Level Gauge	Dispenser:	Suction
Date Tested:	Not reported	Next Test Date:	Not reported
Date Closed:	11/01/1998	Test Method:	Not reported
Deleted:	False	Updated:	True
Dead Letter:	False	Owner Screen:	Minor data missing
FAMT:	Fiscal amount for registration fee is correct		
Total Capacity:	14550	Renewal Date:	Not reported
Tank Screen:	Minor data missing	Federal ID:	Not reported
Renew Flag:	Renwal has not been printed	Facility Screen:	No data missing
Certification Flag:	False	Certification Date:	04/27/2001
Old PBS Number:	Not reported	Expiration Date:	12/06/2003
Inspected Date:	Not reported	Inspector:	Not reported
Inspection Result:	Not reported		
Lat/long:	Not reported		
Facility Type:	OTHER		
Town or City:	NEW YORK CITY		
Town or City Code:	01		
County Code:	61		
Region:	2		
PBS Number:	2-456063	CBS Number:	Not reported
SPDES Number:	Not reported	SWIS ID:	6101
Operator:	NYC DEPT OF SANITATION (718) 768-5795		
Emergency Contact:	BUREAU OF CLEANING &COLLECTION (212) 788-4054		
Total Tanks:	5		

MAP FINDINGS

Map ID
 Direction
 Distance
 Distance (ft.)Site

EDR ID Number
 EPA ID Number

Database(s)

NYCDS BROOKLYN 6 (Continued)

U003074880

Owner: NYC DEPT OF SANITATION
 125 WORTH ST. RM #823
 NEW YORK, NY 10013
 (212) 788-4054

Owner Type: Local Government
 Owner Mark: First Owner
 Owner Subtype: The City of New York
 Mailing Address: NYC DEPT OF SANITATION
 ATTN: CHIEF OF FACILITIES F LEG
 125 WORTH ST.
 RM 823
 NEW YORK, NY 10013
 (718) 788-4077

Tank Status: Closed - In Place
 Capacity (gals): 550
 Tank Location: UNDERGROUND
 Tank Id: 004
 Tank Type: Steel/carbon steel
 Tank Internal: NONE
 Pipe Location: Underground
 Tank External: PAINTED/ASPHALT COATING
 Missing Data for Tank: No Missing Data
 Pipe External: NONE
 Second Containment: NONE
 Leak Detection: NONE
 Overfill Prot: Product Level Gauge
 Date Tested: Not reported
 Date Closed: 12/01/1998
 Deleted: False
 Dead Letter: False
 FAMT: Fiscal amount for registration fee is correct
 Total Capacity: 14550
 Tank Screen: Minor data missing
 Renew Flag: Renewal has not been printed
 Certification Flag: False
 Old PBS Number: Not reported
 Inspected Date: Not reported
 Inspection Result: Not reported
 Lat/long: Not reported
 Facility Type: OTHER
 Town or City: NEW YORK CITY
 Town or City Code: 01
 County Code: 61
 Region: 2

Install Date: 12/01/1983
 Product Stored: KEROSENE
 Pipe Internal: NONE
 Pipe Type: GALVANIZED STEEL

Dispenser: Suction
 Next Test Date: Not reported
 Test Method: Not reported
 Updated: True
 Owner Screen: Minor data missing
 Renewal Date: Not reported
 Federal ID: Not reported
 Facility Screen: No data missing
 Certification Date: 04/27/2001
 Expiration Date: 12/06/2003
 Inspector: Not reported

PBS Number: 2-456063
 SPDES Number: Not reported
 Operator: NYC DEPT OF SANITATION
 (718) 768-5795
 Emergency Contact: BUREAU OF CLEANING & COLLECTION
 (212) 788-4054

Total Tanks: 5
 Owner: NYC DEPT OF SANITATION
 125 WORTH ST. RM #823
 NEW YORK, NY 10013
 (212) 788-4054
 Owner Type: Local Government

CBS Number: Not reported
 SWIS ID: 6101

MAP FINDINGS

Map ID
 Direction
 Distance
 Distance (ft.)Site

EDR ID Number
 EPA ID Number

Database(s)

NYCDS BROOKLYN 6 (Continued)

U003074880

Owner Mark:	First Owner		
Owner Subtype:	The City of New York		
Mailing Address:	NYC DEPT OF SANITATION		
	ATTN: CHIEF OF FACILITIES	F LEG	
	125 WORTH ST.		
	RM 823		
	NEW YORK, NY 10013		
	(718) 788-4077		
Tank Status:	Closed - In Place		
Capacity (gals):	550		
Tank Location:	UNDERGROUND		
Tank Id:	005	Install Date:	12/01/1983
Tank Type:	Steel/carbon steel	Product Stored:	LUBE OIL
Tank Internal:	NONE	Pipe Internal:	NONE
Pipe Location:	Underground	Pipe Type:	GALVANIZED STEEL
Tank External:	PAINTED/ASPHALT COATING		
Missing Data for Tank:	No Missing Data		
Pipe External:	NONE		
Second Containment:	NONE		
Leak Detection:	NONE		
Overfill Prot:	Product Level Gauge	Dispenser:	Suction
Date Tested:	Not reported	Next Test Date:	Not reported
Date Closed:	12/01/2000	Test Method:	Not reported
Deleted:	False	Updated:	True
Dead Letter:	False	Owner Screen:	Minor data missing
FAMT:	Fiscal amount for registration fee is correct		
Total Capacity:	14550	Renewal Date:	Not reported
Tank Screen:	Minor data missing	Federal ID:	Not reported
Renew Flag:	Renwal has not been printed	Facility Screen:	No data missing
Certification Flag:	False	Certification Date:	04/27/2001
Old PBS Number:	Not reported	Expiration Date:	12/06/2003
Inspected Date:	Not reported	Inspector:	Not reported
Inspection Result:	Not reported		
Lat/long:	Not reported		
Facility Type:	OTHER		
Town or City:	NEW YORK CITY		
Town or City Code:	01		
County Code:	61		
Region:	2		

This is the most recent NY PBS data for this site.

The NY PBS database contains 7 additional records for this site.
 Please click here or contact your EDR Account Executive for more information.

PBS AST:

PBS Number:	2-456063	CBS Number:	Not reported
SPDES Number:	Not reported	SWIS Code:	6101
Federal ID:	Not reported	Previous PBS#:	Not reported
Facility Status:	1 - Active PBS facility, i.e. total capacity of the PBS tanks is greater than 1,100 gallons, regardless if Subpart 360-14 tanks exist or not at the facility.		
Facility Type:	OTHER		
Owner Type:	Local Government		
Owner Sub Type:	The City of New York		
Owner:	NYC DEPT OF SANITATION		
	125 WORTH ST. RM #823		
	NEW YORK, NY 10013		
Owner Phone:	(212) 788-4054		

MAP FINDINGS

Map ID
 Direction
 Distance
 Distance (ft.)Site

EDR ID Number
 EPA ID Number

Database(s)

NYCDS BROOKLYN 6 (Continued)

U003074880

Facility Phone:	(718) 768-5795	
Operator:	NYC DEPT OF SANITATION	
Emergency Name:	BUREAU OF CLEANING & COLLECTION	
Emergency Phone:	(212) 788-4054	
Total Tanks:	5	
Total Capacity:	14550	
Tank ID:	006	
Capacity (Gal):	275	
Missing Data for Tank :	Minor data missing	
Tank Location:	ABOVEGROUND	
Product Stored:	OTHER	
Tank Type:	Steel/carbon steel	
Install Date:	12/01/1983	
Tank Internal:	Not reported	
Tank External:	Not reported	
Tank Containment:	NONE	
Pipe Type:	GALVANIZED STEEL	
Pipe Location:	Not reported	
Pipe Internal:	Not reported	
Pipe External:	Not reported	
Leak Detection:	NONE	
Overfill Protection:	Product Level Gauge	
Dispenser Method:	Suction	
Date Tested:	/ /	Next Test Date: / /
Date Closed:	12/01/1993	Test Method: Not reported
Updated:	True	Deleted: False
Date Inspected:	Not reported	Inspector: Not reported
Result of Inspection:	Not reported	
Mailing Name:	NYC DEPT OF SANITATION	
Mailing Address:	125 WORTH ST. RM 823 NEW YORK, NY 10013	
Mailing Contact:	CHIEF OF FACILITIES F LEG	
Mailing Telephone:	(718) 788-4077	
Owner Mark:	First Owner	Expiration Date: 12/06/2003
Certification Flag:	False	Certification Date: 04/27/2001
Renew Flag:	False	Renew Date: / /
Lat/Long:	Not reported	
Dead Letter:	False	
Facility Screen:	No data missing	
Owner Screen:	Minor data missing	
Tank Screen:	Minor data missing	
Town or City:	NEW YORK CITY	
Town or City Code:	01	
County Code:	61	
Region:	2	
Fiscal Amount for Registration Fee is Correct: True		
PBS Number:	2-456063	CBS Number: Not reported
SPDES Number:	Not reported	SWIS Code: 6101
Federal ID:	Not reported	Previous PBS#: Not reported
Facility Status:	1 - Active PBS facility, i.e. total capacity of the PBS tanks is greater than 1,100 gallons, regardless if Subpart 360-14 tanks exist or not at the facility.	
Facility Type:	OTHER	
Owner Type:	Local Government	
Owner Sub Type:	The City of New York	
Owner:	NYC DEPT OF SANITATION	

MAP FINDINGS

Map ID
 Direction
 Distance
 Distance (ft.)Site

EDR ID Number
 EPA ID Number

Database(s)

NYCDS BROOKLYN 6 (Continued)

U003074880

125 WORTH ST. RM #823
 NEW YORK, NY 10013
 Owner Phone: (212) 788-4054
 Facility Phone: (718) 768-5795
 Operator: NYC DEPT OF SANITATION
 Emergency Name: BUREAU OF CLEANING &COLLECTION
 Emergency Phone: (212) 788-4054
 Total Tanks: 5
 Total Capacity: 14550
 Tank ID: 007
 Capacity (Gal): 275
 Missing Data for Tank : Minor data missing
 Tank Location: ABOVEGROUND
 Product Stored: OTHER
 Tank Type: Steel/carbon steel
 Install Date: 12/01/1983
 Tank Internal: Not reported
 Tank External: Not reported
 Tank Containment: NONE
 Pipe Type: GALVANIZED STEEL
 Pipe Location: Not reported
 Pipe Internal: Not reported
 Pipe External: Not reported
 Leak Detection: NONE
 Overfill Protection: Product Level Gauge
 Dispenser Method: Suction
 Date Tested: / / Next Test Date: / /
 Date Closed: 12/01/1993 Test Method: Not reported
 Updated: True Deleted: False
 Date Inspected: Not reported Inspector: Not reported
 Result of Inspection: Not reported
 Mailing Name: NYC DEPT OF SANITATION
 Mailing Address: 125 WORTH ST.
 RM 823
 NEW YORK, NY 10013
 Mailing Contact: CHIEF OF FACILITIES F LEG
 Mailing Telephone: (718) 788-4077
 Owner Mark: First Owner Expiration Date: 12/06/2003
 Certification Flag: False Certification Date: 04/27/2001
 Renew Flag: False Renew Date: / /
 Lat/Long: Not reported
 Dead Letter: False
 Facility Screen: No data missing
 Owner Screen: Minor data missing
 Tank Screen: Minor data missing
 Town or City: NEW YORK CITY
 Town or City Code: 01
 County Code: 61
 Region: 2
 Fiscal Amount for Registration Fee is Correct: True

MAP FINDINGS

Map ID
 Direction
 Distance
 Distance (ft.)Site
 Database(s)
 EDR ID Number
 EPA ID Number

34 NYC DEPT OF SANITATION- J SCHIAVONE RCRIS-SQG 1000130994
127 2ND AVE BK-W-6 FINDS NYD982719510
BROOKLYN, NY 11215

RCRIS:
 Owner: CITY OF NEW YORK
 (212) 555-1212
 EPA ID: NYD982719510
 Contact: Not reported
 Classification: Small Quantity Generator
 TSDF Activities: Not reported
 Violation Status: No violations found

NY MANIFEST
 Additional detail is available in NY MANIFEST. Please contact your EDR Account Executive for more information.

FINDS:
 Other Pertinent Environmental Activity Identified at Site:
 Integrated Compliance Information System (ICIS)
 Resource Conservation and Recovery Act Information system (RCRAINFO)

34 127 2ND AVENUE NY Spills S102149300
127 2ND AVENUE N/A
BROOKLYN, NY

SPILLS:
 Spill Number: 9413174 Region of Spill: 2
 Spill Date: 12/14/1994 12:00 Reported to Dept: 01/03/1995 15:20
 ID: Not reported
 Date Call Received: Not reported
 Region Close Date : Not reported
 Material Spilled 1 :Not reported Amount Spilled 1 : Not reported
 Spill Cause: Equipment Failure Resource Affected: Air
 Water Affected: Not reported Spill Source: Railroad Car
 Facility Contact: Not reported Facility Tele: Not reported
 Investigator: KRIMGOLD SWIS: 61
 Caller Name: Not reported Caller Agency: Not reported
 Caller Phone: Not reported Caller Extension: Not reported
 Notifier Name: Not reported Notifier Agency: Not reported
 Notifier Phone: Not reported Notifier Extension: Not reported
 PBS : Not reported
 Spiller Contact: Not reported Spiller Phone: Not reported
 Spiller: DEPT OF SANITATION
 Spiller Address: WEST 6TH STREET
 BROOKLYN, NEW YORK 11215
 Spill Class: No spill occurred. No DEC Response. No corrective action required.
 Spill Closed Dt: Not Closed
 Spill Notifier: DEC PBS Number: Not reported
 Cleanup Ceased: Not reported
 Last Inspection: Not reported
 Cleanup Meets Standard: False
 Recommended Penalty: Penalty Not Recommended
 Spiller Cleanup Date: Not reported
 Enforcement Date: Not reported
 Investigation Complete: Not reported
 UST Involvement: False
 Spill Record Last Update: 12/10/1996
 Is Updated: False
 Corrective Action Plan Submitted: Not reported
 Date Spill Entered In Computer Data File: 03/17/1995

MAP FINDINGS

Map ID
 Direction
 Distance
 Distance (ft.)Site

EDR ID Number
 EPA ID Number

Database(s)

127 2ND AVENUE (Continued)

S102149300

Date Region Sent Summary to Central Office: Not reported
 True Date : Not reported
 Tank Test:
 PBS Number: Not reported
 Tank Number: Not reported
 Test Method: Not reported
 Capacity of Failed Tank: Not reported
 Leak Rate Failed Tank: Not reported
 Gross Leak Rate: Not reported
 Material:
 Material Class Type: 1
 Quantity Spilled: -1
 Units: Gallons
 Unknown Qty Spilled: -1
 Quantity Recovered: 0
 Unknown Qty Recovered: False
 Material: UNKNOWN PETROLEUM
 Class Type: Petroleum
 Chem Abstract Service Number: UNKNOWN PETROLEUM
 Last Date: 09/29/1994
 Num Times Material Entry In File: 16414
 Remarks: VENT PIPE OVERFLOWED
 DEC Remarks: Not reported

34

**NYC DEPT SANATATION
 127 2ND AVE
 BROOKLYN, NY**

**LTANKS S104950982
 N/A**

LTANKS:

Spill Number: 0012497	Region of Spill: 2
Spill Date: 02/22/2001 09:30	Reported to Dept: 02/22/2001 09:41
ID: Not reported	Date Call Received: Not reported
Material Spilled 1 : Not reported	Amount Spilled 1 : Not reported
Region Close Dt : Not reported	
Resource Affectd: On Land	
Spill Cause: Tank Test Failure	
Water Affected: Not reported	Spill Source: Other Non Commercial/Industrial
Facility Contact: N/A	Facility Tele: Not reported
Investigator: DEMEO	SWIS: 61
Caller Name: Not reported	Caller Agency: Not reported
Caller Phone: Not reported	Caller Extension: Not reported
Notifier Name: Not reported	Notifier Agency: Not reported
Notifier Phone: Not reported	Notifier Extension: Not reported
PBS : Not reported	
Spiller Contact: ROBERT JOHNSON	Spiller Phone: (718) 768-5795
Spiller: NYC DEPT SANATATION	
Spiller Address: 800 EAST 176TH ST BRONX, NY	
Spill Class: Known release with minimal potential for fire or hazard. DEC Response. Willing Responsible Party. Corrective action taken.	
Spill Closed Dt: Not Closed	
Spill Notifier: Tank Tester	PBS Number: 2-456063
Cleanup Ceased: Not reported	
Last Inspection: Not reported	
Cleanup Meets Standard: False	
Recommended Penalty: Penalty Not Recommended	
Spiller Cleanup Date: Not reported	
Enforcement Date: Not reported	
Investigation Complete: Not reported	

MAP FINDINGS

Map ID
 Direction
 Distance
 Distance (ft.)Site

EDR ID Number
 EPA ID Number

Database(s)

NYC DEPT SANATATION (Continued)

S104950982

UST Involvement: False
 Spill Record Last Update: 02/26/2001
 Is Updated: False
 Corrective Action Plan Submitted: Not reported
 True Date : Not reported
 Date Spill Entered In Computer Data File: 02/22/2001
 Date Region Sent Summary to Central Office: Not reported
 Tank Test:
 PBS Number: Not reported
 Tank Number: 8
 Test Method: Horner EZ Check
 Capacity of Failed Tank: 6000
 Leak Rate Failed Tank: 0.00
 Gross Leak Rate: Tank Test Failures only pass or fail
 Material:
 Material Class Type: 1
 Quantity Spilled: 0
 Units: Gallons
 Unknown Qty Spilled: No
 Quantity Recovered: 0
 Unknown Qty Recovered: False
 Material: #2 FUEL OIL
 Class Type: Petroleum
 Chem Abstract Service Number: #2 FUEL OIL
 Last Date: 12/07/1994
 Num Times Material Entry In File: 24464
 DEC Remarks: Not reported
 Spill Cause: WILL UNCOVER AND INSPECT

34

**BROOKLYN WEST 6TH SANITAT
 127 2ND AV
 BROOKLYN, NY**

**NY Spills S104790007
 N/A**

SPILLS:

Spill Number: 0007546
 Spill Date: 09/27/2000 09:00
 ID: Not reported
 Date Call Received: Not reported
 Region Close Date : Not reported
 Material Spilled 1 :Not reported
 Spill Cause: Other
 Water Affected: Not reported
 Facility Contact: TONY CAGGIANO
 Investigator: KRIMGOLD
 Caller Name: Not reported
 Caller Phone: Not reported
 Notifier Name: Not reported
 Notifier Phone: Not reported
 PBS : Not reported
 Spiller Contact: TONY CAGGIANO
 Spiller: BROOKLYN WEST 6TH SANITAT
 Spiller Address: 127 2ND AV
 BROOKLYN, NY
 Spill Class: Known release with minimal potential for fire or hazard. DEC Response.
 Willing Responsible Party. Corrective action taken.
 Spill Closed Dt: Not Closed
 Spill Notifier: Other
 Cleanup Ceased: Not reported
 Last Inspection: Not reported

Region of Spill: 2
 Reported to Dept: 09/27/2000 13:34

Amount Spilled 1 : Not reported
 Resource Affected: Groundwater
 Spill Source: Other Commercial/Industrial
 Facility Tele: (516) 938-5476
 SWIS: 61
 Caller Agency: Not reported
 Caller Extension: Not reported
 Notifier Agency: Not reported
 Notifier Extension: Not reported

Spiller Phone: (516) 938-5476

PBS Number: Not reported

MAP FINDINGS

Map ID
 Direction
 Distance
 Distance (ft.)Site

EDR ID Number
 EPA ID Number

Database(s)

BROOKLYN WEST 6TH SANITAT (Continued)

S104790007

Cleanup Meets Standard: False
 Recommended Penalty: Penalty Not Recommended
 Spiller Cleanup Date: Not reported
 Enforcement Date: Not reported
 Investigation Complete: Not reported
 UST Involvement: False
 Spill Record Last Update: 09/29/2000
 Is Updated: False
 Corrective Action Plan Submitted: Not reported
 Date Spill Entered In Computer Data File: 09/27/2000
 Date Region Sent Summary to Central Office: Not reported
 True Date : Not reported
 Tank Test:
 PBS Number: Not reported
 Tank Number: Not reported
 Test Method: Not reported
 Capacity of Failed Tank: Not reported
 Leak Rate Failed Tank: Not reported
 Gross Leak Rate: Not reported
 Material:
 Material Class Type: 1
 Quantity Spilled: 0
 Units: Gallons
 Unknown Qty Spilled: No
 Quantity Recovered: 0
 Unknown Qty Recovered: False
 Material: #2 FUEL OIL
 Class Type: Petroleum
 Chem Abstract Service Number: #2 FUEL OIL
 Last Date: 12/07/1994
 Num Times Material Entry In File: 24464
 Material Class Type: 1
 Quantity Spilled: 0
 Units: Gallons
 Unknown Qty Spilled: No
 Quantity Recovered: 0
 Unknown Qty Recovered: False
 Material: MOTOR OIL
 Class Type: Petroleum
 Chem Abstract Service Number: MOTOR OIL
 Last Date: 07/28/1994
 Num Times Material Entry In File: 508
 Remarks: POSS FROM FUEL OIL TANKS ON SITE
 DEC Remarks: Not reported

34

BROOKLYN COMMONS
124 2ND AVE
BROOKLYN, NY 11215

FINDS 1004760899
RCRIS-LQG NYR000064295

MAP FINDINGS

Map ID
 Direction
 Distance
 Distance (ft.)Site

EDR ID Number
 EPA ID Number

Database(s)

BROOKLYN COMMONS (Continued)

1004760899

RCRIS:

Owner: GOWANUS REMEDIATION INC
 (212) 875-4900
 EPA ID: NYR000064295
 Contact: PETER SALVATO
 (718) 369-3462
 Classification: Large Quantity Generator
 TSD Activities: Not reported
 Violation Status: No violations found

NY MANIFEST

Additional detail is available in NY MANIFEST. Please contact your EDR Account Executive for more information.

FINDS:

Other Pertinent Environmental Activity Identified at Site:
 Resource Conservation and Recovery Act Information system (RCRAINFO)

34

**OLD POST OFFICE
 124 2ND AV
 BROOKLYN, NY**

**LTANKS S102619303
 N/A**

LTANKS:

Spill Number: 9704147	Region of Spill: 2
Spill Date: 07/02/1997 12:00	Reported to Dept: 07/08/1997 07:23
ID: Not reported	Date Call Received: Not reported
Material Spilled 1 : Not reported	Amount Spilled 1 : Not reported
Region Close Dt : Not reported	
Resource Affectd: On Land	
Spill Cause: Tank Failure	
Water Affected: Not reported	Spill Source: Other Non Commercial/Industrial
Facility Contact: Not reported	Facility Tele: Not reported
Investigator: GARDINEER	SWIS: 61
Caller Name: Not reported	Caller Agency: Not reported
Caller Phone: Not reported	Caller Extension: Not reported
Notifier Name: Not reported	Notifier Agency: Not reported
Notifier Phone: Not reported	Notifier Extension: Not reported
PBS : Not reported	
Spiller Contact: THOMAS PINO	Spiller Phone: Not reported
Spiller: US GOV'T	
Spiller Address: Not reported	
Spill Class: Known release with minimal potential for fire or hazard. DEC Response. Willing Responsible Party. Corrective action taken.	
Spill Closed Dt: Not Closed	
Spill Notifier: Other	PBS Number: Not reported
Cleanup Ceased: Not reported	
Last Inspection: Not reported	
Cleanup Meets Standard: False	
Recommended Penalty: Penalty Not Recommended	
Spiller Cleanup Date: Not reported	
Enforcement Date: Not reported	
Investigation Complete: Not reported	
UST Involvement: False	
Spill Record Last Update: 02/08/2000	
Is Updated: False	
Corrective Action Plan Submitted: Not reported	
True Date : Not reported	
Date Spill Entered In Computer Data File: 07/08/1997	

MAP FINDINGS

Map ID
 Direction
 Distance
 Distance (ft.)Site

EDR ID Number
 EPA ID Number

Database(s)

OLD POST OFFICE (Continued)

S102619303

Date Region Sent Summary to Central Office: Not reported

Tank Test:

PBS Number: Not reported
 Tank Number: Not reported
 Test Method: Not reported
 Capacity of Failed Tank: Not reported
 Leak Rate Failed Tank: Not reported
 Gross Leak Rate: Not reported

Material:

Material Class Type: 1
 Quantity Spilled: 0
 Units: Gallons
 Unknown Qty Spilled: No
 Quantity Recovered: 0
 Unknown Qty Recovered: False
 Material: #2 FUEL OIL
 Class Type: Petroleum
 Chem Abstract Service Number: #2 FUEL OIL
 Last Date: 12/07/1994
 Num Times Material Entry In File: 24464

DEC Remarks: Not reported

Spill Cause: THERE ARE 4 10000 GALLON INGROUND FUEL TANKS ON SITE , AT THIS POINT IT IS UNKNOWN WHICH TANK IS LEAKING, BUT SOIL CONTAMINATION HAS BEEN FOUND - KERRI-ANN O DOWD FROM DEC WAS ON SITE LAST WEDNESDAY AND TOLD CALLER T O NOTIFY DEC SITE BEING HANDLEDBY HAZ. WASTE SECTION.

34

**124 2ND AVE
 BROOKLYN, NY**

**NY Spills S106012982
 N/A**

SPILLS:

Spill Number: 0300314	Region of Spill: 2
Tank Number: Not reported	Tank Size : Not reported
Test Method: Not reported	Leak Rate: Not reported
Spill Date: 04/09/2003	Reported to Dept: Not reported
ID: 21399	
Date Call Received: 04/09/2003	
Region Close Date : 04/11/2003	
Material Spilled 1 :UNKNOWN PETROLEUM	Amount Spilled 1 : Unknown Gal.
Spill Cause: ON LAND	Resource Affected: ON LAND
Water Affected: Not reported	Spill Source: OTHER NON COMM/INSTITUTIONAL

34

**124-136 2ND AV
 BROOKLYN, NY**

**NY Spills S106004198
 N/A**

SPILLS:

Spill Number: 0202341	Region of Spill: 2
Tank Number: Not reported	Tank Size : Not reported
Test Method: Not reported	Leak Rate: Not reported
Spill Date: 05/31/2002	Reported to Dept: Not reported
ID: 6821	
Date Call Received: 06/04/2002	
Region Close Date : 07/15/2003	
Material Spilled 1 :OTHER PETROLEUM	Amount Spilled 1 : 20 Gal.
Spill Cause: ON LAND	Resource Affected: ON LAND
Water Affected: Not reported	Spill Source: OTHER NON COMM/INSTITUTIONAL

MAP FINDINGS

Map ID
 Direction
 Distance
 Distance (ft.)Site

EDR ID Number
 EPA ID Number

Database(s)

(Continued)

S106004198

34 UNITED STATES POSTAL SERVICE PARCEL POST STA
 124 2ND AVE
 BROOKLYN, NY 11215

AST A100173457
 N/A

PBS AST:

PBS Number:	2-452343	CBS Number:	Not reported
SPDES Number:	Not reported	SWIS Code:	6101
Federal ID:	Not reported	Previous PBS#:	Not reported
Facility Status:	2 - Unregulated by PBS (the total capacity is less than 1,101 gallons) and Subpart 360-14.		
Facility Type:	OTHER		
Owner Type:	Federal Government		
Owner Sub Type:	Not reported		
Owner:	UNITED STATES POSTAL SERVICE 1050 FORBELL STREET BROOKLYN, NY 11256		
Owner Phone:	(718) 348-3602		
Facility Phone:	(718) 348-3593		
Operator:	MARIO SPINA		
Emergency Name:	IRA CHAPLAN MFLDM		
Emergency Phone:	(718) 348-3593		
Total Tanks:	0		
Total Capacity:	0		
Tank ID:	001		
Capacity (Gal):	10000		
Missing Data for Tank :	No data missing		
Tank Location:	ABOVEGROUND 10% OR MORE BELOW GROUND		
Product Stored:	NOS 1,2, OR 4 FUEL OIL		
Tank Type:	Steel/carbon steel		
Install Date:	10/01/1952		
Tank Internal:	NONE		
Tank External:	NONE/NONE		
Tank Containment:	NONE/VAULT		
Pipe Type:	STEEL/IRON		
Pipe Location:	None		
Pipe Internal:	NONE		
Pipe External:	NONE/NONE		
Leak Detection:	NONE/NONE		
Overfill Protection:	Product Level Gauge		
Dispenser Method:	Suction		
Date Tested:	/ /	Next Test Date:	/ /
Date Closed:	05/01/1994	Test Method:	Not reported
Updated:	True	Deleted:	False
Date Inspected:	Not reported	Inspector:	Not reported
Result of Inspection:	Not reported		
Mailing Name:	UNITED STATES POSTAL SERVICE		
Mailing Address:	MOTSC BUILDING 78-02 LIBERTY AVENUE OZONE PARK, NY 11417		
Mailing Contact:	MGR. ADMIN. SUPPORT		
Mailing Telephone:	(718) 834-3481		
Owner Mark:	First Owner	Expiration Date:	08/23/1998
Certification Flag:	False	Certification Date:	/ /
Renew Flag:	False	Renew Date:	/ /
Lat/Long:	Not reported		
Dead Letter:	False		
Facility Screen:	No data missing		
Owner Screen:	Minor data missing		

MAP FINDINGS

Map ID
 Direction
 Distance
 Distance (ft.)Site

EDR ID Number
 EPA ID Number

Database(s)

UNITED STATES POSTAL SERVICE PARCEL POST STA (Continued)

A100173457

Tank Screen: 0
 Town or City: NEW YORK CITY
 Town or City Code: 01
 County Code: 61
 Region: 2
 Fiscal Amount for Registration Fee is Correct: True

PBS Number: 2-452343
 SPDES Number: Not reported
 Federal ID: Not reported
 Facility Status: 2 - Unregulated by PBS (the total capacity is less than 1,101 gallons) and Subpart 360-14.

CBS Number: Not reported
 SWIS Code: 6101
 Previous PBS#: Not reported

Facility Type: OTHER
 Owner Type: Federal Government
 Owner Sub Type: Not reported
 Owner: UNITED STATES POSTAL SERVICE
 1050 FORBELL STREET
 BROOKLYN, NY 11256

Owner Phone: (718) 348-3602
 Facility Phone: (718) 348-3593
 Operator: MARIO SPINA
 Emergency Name: IRA CHAPLAN MFLDM
 Emergency Phone: (718) 348-3593

Total Tanks: 0
 Total Capacity: 0
 Tank ID: 002
 Capacity (Gal): 10000
 Missing Data for Tank : No data missing
 Tank Location: ABOVEGROUND 10% OR MORE BELOW GROUND
 Product Stored: NOS 1,2, OR 4 FUEL OIL
 Tank Type: Steel/carbon steel
 Install Date: 10/01/1952
 Tank Internal: NONE
 Tank External: NONE/NONE
 Tank Containment: NONE/VAULT
 Pipe Type: STEEL/IRON
 Pipe Location: None
 Pipe Internal: NONE
 Pipe External: NONE/NONE
 Leak Detection: NONE/NONE
 Overfill Protection: Product Level Gauge
 Dispenser Method: Suction

Date Tested: / /
 Date Closed: 05/01/1994
 Updated: True
 Date Inspected: Not reported
 Result of Inspection: Not reported

Mailing Name: UNITED STATES POSTAL SERVICE
 Mailing Address: MOTSC BUILDING
 78-02 LIBERTY AVENUE
 OZONE PARK, NY 11417

Mailing Contact: MGR. ADMIN. SUPPORT
 Mailing Telephone: (718) 834-3481
 Owner Mark: First Owner
 Certification Flag: False
 Renew Flag: False
 Lat/Long: Not reported

Next Test Date: / /
 Test Method: Not reported
 Deleted: False
 Inspector: Not reported

Expiration Date: 08/23/1998
 Certification Date: / /
 Renew Date: / /

MAP FINDINGS

Map ID
 Direction
 Distance
 Distance (ft.)Site

EDR ID Number
 EPA ID Number

Database(s)

UNITED STATES POSTAL SERVICE PARCEL POST STA (Continued)

A100173457

Dead Letter: False
 Facility Screen: No data missing
 Owner Screen: Minor data missing
 Tank Screen: 0
 Town or City: NEW YORK CITY
 Town or City Code: 01
 County Code: 61
 Region: 2
 Fiscal Amount for Registration Fee is Correct: True

PBS Number: 2-452343 CBS Number: Not reported
 SPDES Number: Not reported SWIS Code: 6101
 Federal ID: Not reported Previous PBS#: Not reported
 Facility Status: 2 - Unregulated by PBS (the total capacity is less than 1,101 gallons) and Subpart 360-14.

Facility Type: OTHER
 Owner Type: Federal Government
 Owner Sub Type: Not reported
 Owner: UNITED STATES POSTAL SERVICE
 1050 FORBELL STREET
 BROOKLYN, NY 11256

Owner Phone: (718) 348-3602
 Facility Phone: (718) 348-3593
 Operator: MARIO SPINA
 Emergency Name: IRA CHAPLAN MFLDM
 Emergency Phone: (718) 348-3593
 Total Tanks: 0
 Total Capacity: 0
 Tank ID: 003
 Capacity (Gal): 10000
 Missing Data for Tank : No data missing
 Tank Location: ABOVEGROUND 10% OR MORE BELOW GROUND
 Product Stored: NOS 1,2, OR 4 FUEL OIL
 Tank Type: Steel/carbon steel
 Install Date: 10/01/1952
 Tank Internal: NONE
 Tank External: NONE/NONE
 Tank Containment: NONE/VAULT
 Pipe Type: STEEL/IRON
 Pipe Location: None
 Pipe Internal: NONE
 Pipe External: NONE/NONE
 Leak Detection: NONE/NONE
 Overfill Protection: Product Level Gauge
 Dispenser Method: Suction
 Date Tested: / / Next Test Date: / /
 Date Closed: 05/01/1994 Test Method: Not reported
 Updated: True Deleted: False
 Date Inspected: Not reported Inspector: Not reported
 Result of Inspection: Not reported
 Mailing Name: UNITED STATES POSTAL SERVICE
 Mailing Address: MOTSC BUILDING
 78-02 LIBERTY AVENUE
 OZONE PARK, NY 11417
 Mailing Contact: MGR. ADMIN. SUPPORT
 Mailing Telephone: (718) 834-3481
 Owner Mark: First Owner Expiration Date: 08/23/1998

MAP FINDINGS

Map ID
 Direction
 Distance
 Distance (ft.)Site

EDR ID Number
 EPA ID Number

Database(s)

UNITED STATES POSTAL SERVICE PARCEL POST STA (Continued)

A100173457

Certification Flag:	False	Certification Date:	//
Renew Flag:	False	Renew Date:	//
Lat/Long:	Not reported		
Dead Letter:	False		
Facility Screen:	No data missing		
Owner Screen:	Minor data missing		
Tank Screen:	0		
Town or City:	NEW YORK CITY		
Town or City Code:	01		
County Code:	61		
Region:	2		
Fiscal Amount for Registration Fee is Correct: True			
PBS Number:	2-452343	CBS Number:	Not reported
SPDES Number:	Not reported	SWIS Code:	6101
Federal ID:	Not reported	Previous PBS#:	Not reported
Facility Status:	2 - Unregulated by PBS (the total capacity is less than 1,101 gallons) and Subpart 360-14.		
Facility Type:	OTHER		
Owner Type:	Federal Government		
Owner Sub Type:	Not reported		
Owner:	UNITED STATES POSTAL SERVICE 1050 FORBELL STREET BROOKLYN, NY 11256		
Owner Phone:	(718) 348-3602		
Facility Phone:	(718) 348-3593		
Operator:	MARIO SPINA		
Emergency Name:	IRA CHAPLAN MFLDM		
Emergency Phone:	(718) 348-3593		
Total Tanks:	0		
Total Capacity:	0		
Tank ID:	004		
Capacity (Gal):	10000		
Missing Data for Tank :	No data missing		
Tank Location:	ABOVEGROUND 10% OR MORE BELOW GROUND		
Product Stored:	NOS 1,2, OR 4 FUEL OIL		
Tank Type:	Steel/carbon steel		
Install Date:	10/01/1952		
Tank Internal:	NONE		
Tank External:	NONE/NONE		
Tank Containment:	NONE/VAULT		
Pipe Type:	STEEL/IRON		
Pipe Location:	None		
Pipe Internal:	NONE		
Pipe External:	NONE/NONE		
Leak Detection:	NONE/NONE		
Overfill Protection:	Product Level Gauge		
Dispenser Method:	Suction		
Date Tested:	//	Next Test Date:	//
Date Closed:	05/01/1994	Test Method:	Not reported
Updated:	True	Deleted:	False
Date Inspected:	Not reported	Inspector:	Not reported
Result of Inspection:	Not reported		
Mailing Name:	UNITED STATES POSTAL SERVICE		
Mailing Address:	MOTSC BUILDING 78-02 LIBERTY AVENUE OZONE PARK, NY 11417		

MAP FINDINGS

Map ID
 Direction
 Distance
 Distance (ft.)Site

EDR ID Number
 EPA ID Number

Database(s)

UNITED STATES POSTAL SERVICE PARCEL POST STA (Continued)

A100173457

Mailing Contact: MGR. ADMIN. SUPPORT
 Mailing Telephone: (718) 834-3481
 Owner Mark: First Owner
 Certification Flag: False
 Renew Flag: False
 Lat/Long: Not reported
 Dead Letter: False
 Facility Screen: No data missing
 Owner Screen: Minor data missing
 Tank Screen: 0
 Town or City: NEW YORK CITY
 Town or City Code: 01
 County Code: 61
 Region: 2
 Expiration Date: 08/23/1998
 Certification Date: / /
 Renew Date: / /
 Fiscal Amount for Registration Fee is Correct: True

34

**HENRY REPEATING ARMS CO
 110 8TH ST
 BROOKLYN, NY 11215**

**RCRIS-SQG 1001215517
 FINDS NYR000046458**

RCRIS:

Owner: HENRY REPATING ARMS CO
 (718) 499-5600
 EPA ID: NYR000046458
 Contact: Not reported
 Classification: Small Quantity Generator
 TSD Activities: Not reported
 Violation Status: No violations found

NY MANIFEST

Additional detail is available in NY MANIFEST. Please contact your EDR Account Executive for more information.

FINDS:

Other Pertinent Environmental Activity Identified at Site:
 Resource Conservation and Recovery Act Information system (RCRAINFO)

34

**TM 11578
 99 9TH ST
 BROOKLYN, NY**

**NY Spills S106017579
 N/A**

SPILLS:

Spill Number: 0305635	Region of Spill: 2
Tank Number: Not reported	Tank Size : Not reported
Test Method: Not reported	Leak Rate: Not reported
Spill Date: 08/26/2003	Reported to Dept: Not reported
ID: 28617	
Date Call Received: 08/27/2003	
Region Close Date : 09/19/2003	
Material Spilled 1 :UNKNOWN PETROLEUM	Amount Spilled 1 : 2 Gal.
Spill Cause: IN SEWER	Resource Affected: IN SEWER
Water Affected: Not reported	Spill Source: UNKNOWN

MAP FINDINGS

Map ID
 Direction
 Distance
 Distance (ft.)Site

EDR ID Number
 EPA ID Number

Database(s)

34

**TM 1447
 HAMILTON AVE/BUSH ST
 BROOKLYN, NY**

NY Spills

**S104194014
 N/A**

SPILLS:

Spill Number:	9905824	Region of Spill:	2
Spill Date:	08/15/1999 10:50	Reported to Dept:	08/15/1999 12:17
ID:	Not reported		
Date Call Received:	Not reported		
Region Close Date :	Not reported		
Material Spilled 1 :	Not reported	Amount Spilled 1 :	Not reported
Spill Cause:	Unknown	Resource Affected:	On Land
Water Affected:	Not reported	Spill Source:	Unknown
Facility Contact:	JOE DEVOTI	Facility Tele:	() -
Investigator:	ENGELHARDT	SWIS:	61
Caller Name:	Not reported	Caller Agency:	Not reported
Caller Phone:	Not reported	Caller Extension:	Not reported
Notifier Name:	Not reported	Notifier Agency:	Not reported
Notifier Phone:	Not reported	Notifier Extension:	Not reported
PBS :	Not reported		
Spiller Contact:	Not reported	Spiller Phone:	(212) 580-6763
Spiller:	UNKNOWN		
Spiller Address:	Not reported		
Spill Class:	Known release with minimal potential for fire or hazard. DEC Response. Willing Responsible Party. Corrective action taken.		
Spill Closed Dt:	Not Closed		
Spill Notifier:	Other	PBS Number:	Not reported
Cleanup Ceased:	Not reported		
Last Inspection:	Not reported		
Cleanup Meets Standard:	False		
Recommended Penalty:	Penalty Not Recommended		
Spiller Cleanup Date:	Not reported		
Enforcement Date:	Not reported		
Investigation Complete:	Not reported		
UST Involvement:	False		
Spill Record Last Update:	08/16/1999		
Is Updated:	False		
Corrective Action Plan Submitted:	Not reported		
Date Spill Entered In Computer Data File:	08/15/1999		
Date Region Sent Summary to Central Office:	Not reported		
True Date :	Not reported		
Tank Test:			
PBS Number:	Not reported		
Tank Number:	Not reported		
Test Method:	Not reported		
Capacity of Failed Tank:	Not reported		
Leak Rate Failed Tank:	Not reported		
Gross Leak Rate:	Not reported		
Material:			
Material Class Type:	1		
Quantity Spilled:	5		
Units:	Gallons		
Unknown Qty Spilled:	5		
Quantity Recovered:	0		
Unknown Qty Recovered:	False		
Material:	UNKNOWN PETROLEUM		
Class Type:	Petroleum		
Chem Abstract Service Number:	UNKNOWN PETROLEUM		
Last Date:	09/29/1994		

MAP FINDINGS

Map ID			EDR ID Number
Direction			
Distance			
Distance (ft.)Site		Database(s)	EPA ID Number

TM 1447 (Continued)

S104194014

Num Times Material Entry In File: 16414
 Remark: SPILL ON APPROX 10 CUBIC YARDS ON DIRT IN MANHOLE. CLEAN UP PENDING SAMP
 LE RESULTS. CON ED 127-237
 DEC Remarks: Not reported

34 MAACO AUTO PAINTING & BODYWORKS INC
358 FOURTH AVE
BROOKLYN, NY 11215

RCRIS-SQG 1000174861
FINDS NYD981488232

RCRIS:
 Owner: NICASTRO VINCENT
 (212) 555-1212
 EPA ID: NYD981488232
 Contact: Not reported
 Classification: Small Quantity Generator
 TSDF Activities: Not reported
 Violation Status: No violations found

NY MANIFEST
 Additional detail is available in NY MANIFEST. Please contact your EDR Account Executive for more information.

FINDS:
 Other Pertinent Environmental Activity Identified at Site:
 Resource Conservation and Recovery Act Information system (RCRAINFO)

34 FALCONZ PRINTING
186 SEVENTH ST
BROOKLYN, NY 11215

RCRIS-SQG 1000912198
FINDS NY0000554840

RCRIS:
 Owner: MIKE CHAHINE
 (718) 369-2304
 EPA ID: NY0000554840
 Contact: Not reported
 Classification: Small Quantity Generator
 TSDF Activities: Not reported
 Violation Status: No violations found

FINDS:
 Other Pertinent Environmental Activity Identified at Site:
 Resource Conservation and Recovery Act Information system (RCRAINFO)

34 MANHOLE TM2145
187 7TH ST
BROOKLYN, NY

NY Spills S104881429
N/A

SPILLS:
 Spill Number: 0010942
 Spill Date: 01/05/2001 10:45
 ID: Not reported
 Date Call Received: Not reported
 Region Close Date : Not reported
 Material Spilled 1 :Not reported
 Spill Cause: Unknown
 Water Affected: Not reported
 Region of Spill: 2
 Reported to Dept: 01/05/2001 11:38
 Amount Spilled 1 : Not reported
 Resource Affected: On Land
 Spill Source: Unknown

MAP FINDINGS

Map ID
 Direction
 Distance
 Distance (ft.)Site

EDR ID Number
 EPA ID Number

Database(s)

MANHOLE TM2145 (Continued)

S104881429

Facility Contact:	Not reported	Facility Tele:	Not reported
Investigator:	FOLEY	SWIS:	61
Caller Name:	Not reported	Caller Agency:	Not reported
Caller Phone:	Not reported	Caller Extension:	Not reported
Notifier Name:	Not reported	Notifier Agency:	Not reported
Notifier Phone:	Not reported	Notifier Extension:	Not reported
PBS :	Not reported		
Spiller Contact:	Not reported	Spiller Phone:	Not reported
Spiller:	Not reported		
Spiller Address:	Not reported		
Spill Class:	Known release with minimal potential for fire or hazard. DEC Response. Willing Responsible Party. Corrective action taken.		
Spill Closed Dt:	02/28/2001		
Spill Notifier:	Responsible Party	PBS Number:	Not reported
Cleanup Ceased:	Not reported		
Last Inspection:	Not reported		
Cleanup Meets Standard:	False		
Recommended Penalty:	Penalty Not Recommended		
Spiller Cleanup Date:	Not reported		
Enforcement Date:	Not reported		
Investigation Complete:	Not reported		
UST Involvement:	False		
Spill Record Last Update:	04/10/2001		
Is Updated:	False		
Corrective Action Plan Submitted:	Not reported		
Date Spill Entered In Computer Data File:	01/05/2001		
Date Region Sent Summary to Central Office:	Not reported		
True Date :	Not reported		
Tank Test:			
PBS Number:	Not reported		
Tank Number:	Not reported		
Test Method:	Not reported		
Capacity of Failed Tank:	Not reported		
Leak Rate Failed Tank:	Not reported		
Gross Leak Rate:	Not reported		
Material:			
Material Class Type:	1		
Quantity Spilled:	1		
Units:	Gallons		
Unknown Qty Spilled:	Yes		
Quantity Recovered:	0		
Unknown Qty Recovered:	False		
Material:	UNKNOWN PETROLEUM		
Class Type:	Petroleum		
Chem Abstract Service Number:	UNKNOWN PETROLEUM		
Last Date:	09/29/1994		
Num Times Material Entry In File:	16414		
Remark:	2 OUNCES UNK OIL IN MANHOLE - CONTAINED - CASE 134995 - CONTAINS TRANSFORMER - PRESSURE TESTED OK		
DEC Remarks:	E2mis Notes: Found approx 2-o unknown oil on 20gal water in TM-2145. Unit was pressure tested and found OK. Liquid sample returned <1ppm PCB s. Env Ops reports tanker removed all liquids from structure and vactor ed out all solids. KMF 4/10/01		

MAP FINDINGS

Map ID
 Direction
 Distance
 Distance (ft.)Site Database(s) EDR ID Number
 EPA ID Number

MANHOLE TM2145 (Continued)

S104881429

**34 KENTILE FLOORS, INC
 58 2ND AVE
 BROOKLYN, NY 11235**

**FTTS INSP 1007175691
 N/A**

FTTS Insp:
 Region: 02
 Inspected Date: 04/22/1983
 Insp Number: 1983042220001 2
 Violation occurred: No
 Inspector: F. HABER, AG
 Investigation Type: Section 8C Records Rule
 Facility Function: User
 Investig Reason: Not reported
 Legislation Code: TSCA

**34 FKENTILE FLOORS, INC
 58 2ND AVE
 BROOKLYN, NY 11235**

**FTTS INSP 1007169037
 N/A**

FTTS Insp:
 Region: 02
 Inspected Date: 04/22/1983
 Insp Number: 1983042220001 1
 Violation occurred: No
 Inspector: F. HABER, AG
 Investigation Type: Section 6 PCB Federal Conducted
 Facility Function: User
 Investig Reason: Not reported
 Legislation Code: TSCA

**34 CUSTOMER BOX
 FRONT OF 99-9TH STREET
 BROOKLYN, NY**

**NY Spills S104510790
 N/A**

SPILLS:
 Spill Number: 9914068 Region of Spill: 2
 Spill Date: 03/13/2000 18:45 Reported to Dept: 03/13/2000 19:34
 ID: Not reported
 Date Call Received: Not reported
 Region Close Date : Not reported
 Material Spilled 1 :Not reported Amount Spilled 1 : Not reported
 Spill Cause: Unknown Resource Affected: On Land
 Water Affected: Not reported Spill Source: Unknown
 Facility Contact: CALLER Facility Tele: (000) 000-0000
 Investigator: O'CONNELL SWIS: 61
 Caller Name: Not reported Caller Agency: Not reported
 Caller Phone: Not reported Caller Extension: Not reported
 Notifier Name: Not reported Notifier Agency: Not reported
 Notifier Phone: Not reported Notifier Extension: Not reported
 PBS : Not reported
 Spiller Contact: UNK Spiller Phone: Not reported
 Spiller: UNK
 Spiller Address: UNK
 UNK, UN
 Spill Class: Known release with minimal potential for fire or hazard. DEC Response.
 Willing Responsible Party. Corrective action taken.
 Spill Closed Dt: Not Closed

MAP FINDINGS

Map ID
 Direction
 Distance
 Distance (ft.)Site
 Database(s)
 EDR ID Number
 EPA ID Number

AETNACRAFT INDUSTRIES INC (Continued)

1000306967

Violation Status: No violations found

FINDS:

Other Pertinent Environmental Activity Identified at Site:
 National Toxics Inventory (NTI)
 Resource Conservation and Recovery Act Information system (RCRAINFO)

34

**GIUSEPPE & SONS INC
 414 3RD AVE
 BROOKLYN, NY 11215**

**RCRIS-SQG 1001233239
 FINDS NYR000063917**

RCRIS:

Owner: SANTINI G DELUCA
 (718) 852-9393
 EPA ID: NYR000063917
 Contact: MICHAEL DELUCA
 (212) 555-1212

Classification: Small Quantity Generator
 TSD Activities: Not reported

Violation Status: No violations found

NY MANIFEST

Additional detail is available in NY MANIFEST. Please contact your EDR Account Executive for more information.

FINDS:

Other Pertinent Environmental Activity Identified at Site:
 Resource Conservation and Recovery Act Information system (RCRAINFO)

34

**B & H OVERWEAR CORP
 168 7TH STREET
 BROOKLYN, NY 11215**

**UST U001841251
 N/A**

PBS UST:

PBS Number: 2-600004
 SPDES Number: Not reported
 Operator: ANDOR GESTETNER
 (718) 768-7876
 CBS Number: Not reported
 SWIS ID: 6101

Emergency Contact: ANDOR GESTETNER
 (718) 768-7876

Total Tanks: 1
 Owner: B & H OVERWEAR CORP
 168 7TH STREET
 BROOKLYN, NY 11215
 (718) 768-7876

Owner Type: Corporate/Commercial
 Owner Mark: First Owner
 Owner Subtype: Not reported
 Mailing Address: B & H OVERWEAR CORP
 ATTN: SUPER FACILITY MANAGER
 168 7TH STREET
 BROOKLYN, NY 11215
 (718) 768-7876

Tank Status: In Service
 Capacity (gals): 10000
 Tank Location: UNDERGROUND
 Tank Id: 001
 Tank Type: Steel/carbon steel

Install Date: Not reported
 Product Stored: NOS 1,2, OR 4 FUEL OIL

MAP FINDINGS

Map ID
 Direction
 Distance
 Distance (ft.)Site

EDR ID Number
 EPA ID Number

Database(s)

B & H OVERWEAR CORP (Continued)

U001841251

Tank Internal:	EPOXY LINER	Pipe Internal:	Not reported
Pipe Location:	Not reported	Pipe Type:	Not reported
Tank External:	Not reported		
Missing Data for Tank:	Minor Data Missing		
Pipe External:	Not reported		
Second Containment:	NONE		
Leak Detection:	NONE		
Overfill Prot:	Product Level Gauge	Dispenser:	Suction
Date Tested:	01/01/1996	Next Test Date:	01/01/2001
Date Closed:	Not reported	Test Method:	HORNER
Deleted:	False	Updated:	True
Dead Letter:	False	Owner Screen:	No data missing
FAMT:	Fiscal amount for registration fee is correct		
Total Capacity:	10000	Renewal Date:	Not reported
Tank Screen:	Minor data missing	Federal ID:	Not reported
Renew Flag:	Renwal has not been printed	Facility Screen:	Minor data missing
Certification Flag:	False	Certification Date:	03/23/2001
Old PBS Number:	Not reported	Expiration Date:	03/06/2006
Inspected Date:	Not reported	Inspector:	Not reported
Inspection Result:	Not reported		
Lat/long:	Not reported		
Facility Type:	Not reported		
Town or City:	NEW YORK CITY		
Town or City Code:	01		
County Code:	61		
Region:	2		

34

**MANHOLE 50514
 168 7TH STREET
 BROOKLYN, NY**

**NY Spills S104881428
 N/A**

SPILLS:

Spill Number:	0010941	Region of Spill:	2
Spill Date:	01/05/2001 11:00	Reported to Dept:	01/05/2001 11:29
ID:	Not reported		
Date Call Received:	Not reported		
Region Close Date :	Not reported		
Material Spilled 1 :	Not reported	Amount Spilled 1 :	Not reported
Spill Cause:	Unknown	Resource Affected:	On Land
Water Affected:	Not reported	Spill Source:	Unknown
Facility Contact:	CALLER	Facility Tele:	(000) 000-0000
Investigator:	FOLEY	SWIS:	61
Caller Name:	Not reported	Caller Agency:	Not reported
Caller Phone:	Not reported	Caller Extension:	Not reported
Notifier Name:	Not reported	Notifier Agency:	Not reported
Notifier Phone:	Not reported	Notifier Extension:	Not reported
PBS :	Not reported		
Spiller Contact:	UNK	Spiller Phone:	Not reported
Spiller:	UNK		
Spiller Address:	UNK		
	UNK		
Spill Class:	Known release with minimal potential for fire or hazard. DEC Response. Willing Responsible Party. Corrective action taken.		
Spill Closed Dt:	02/28/2001		
Spill Notifier:	Affected Persons	PBS Number:	Not reported
Cleanup Ceased:	Not reported		
Last Inspection:	Not reported		
Cleanup Meets Standard:	False		
Recommended Penalty:	Penalty Not Recommended		

MAP FINDINGS

Map ID
 Direction
 Distance
 Distance (ft.)Site

EDR ID Number
 EPA ID Number

Database(s)

MANHOLE 50514 (Continued)

S104881428

Spiller Cleanup Date: Not reported
 Enforcement Date: Not reported
 Investigation Complete: Not reported
 UST Involvement: False
 Spill Record Last Update: 04/10/2001
 Is Updated: False
 Corrective Action Plan Submitted: Not reported
 Date Spill Entered In Computer Data File: 01/05/2001
 Date Region Sent Summary to Central Office: Not reported
 True Date : Not reported
 Tank Test:
 PBS Number: Not reported
 Tank Number: Not reported
 Test Method: Not reported
 Capacity of Failed Tank: Not reported
 Leak Rate Failed Tank: Not reported
 Gross Leak Rate: Not reported
 Material:
 Material Class Type: 1
 Quantity Spilled: 2
 Units: Gallons
 Unknown Qty Spilled: 2
 Quantity Recovered: 0
 Unknown Qty Recovered: False
 Material: UNKNOWN PETROLEUM
 Class Type: Petroleum
 Chem Abstract Service Number: UNKNOWN PETROLEUM
 Last Date: 09/29/1994
 Num Times Material Entry In File: 16414
 Remark: caller reporting a spill of unk material samples taken clean up pending lab results coned 134996 no callback necessary
 DEC Remarks: e2mis Notes: While inspection structure, found approx 2ounces unknown oil on 100gal water in MH-50514. Liquid sample taken and returned <1ppm PCB. B/Q Env Ops reports cleanup completed. Cemented sump. Double was hed structure with slix. Liquidds removed by tanker, solids by vector. No leaking company equipment. KMF 4/10/01

34

**WASTE MGMT. (N. VACCARO; INC.)
 563 COURT ST
 BROOKLYN, NY 11223**

**SWF/LF S105842293
 N/A**

LF:
 Secondary Addr : Not reported
 Phone Number : 7182609191
 Owner Type : Not reported
 Owner Address : Not reported
 Not reported
 Not reported
 Owner Email : Not reported
 Contact Name : NEIL VACCARO
 Contact Address : Not reported
 Not reported
 Not reported
 Contact Email : Not reported
 Activity Desc : Source separated solid waste recyclables
 Activity Number : 24MC8
 Active : No
 North Coordinate :Not reported
 Regulatory Status Not reported
 Region Code : 2
 Owner Name : Not reported
 Owner Phone : Not reported
 Contact Phone : Not reported
 Accuracy Code : Not reported
 East Coordinate : Not reported

MAP FINDINGS

Map ID
 Direction
 Distance
 Distance (ft.)Site

EDR ID Number
 EPA ID Number

Database(s)

WASTE MGMT. (N. VACCARO; INC.) (Continued)

S105842293

Waste Type : Not reported
 Authorization # : None
 Expiration Date : Not reported
 Authorization Date :Not reported

34

**6TH ST BETW 2ND & 3RD AVE
 6TH ST BETW 2ND / 3RD AVE
 NEW YORK CITY, NY**

**NY Spills S102145739
 N/A**

SPILLS:

Spill Number: 9000178
 Spill Date: 04/05/1990 16:30
 ID: Not reported
 Date Call Received: Not reported
 Region Close Date : Not reported
 Material Spilled 1 :Not reported
 Spill Cause: Equipment Failure
 Water Affected: Not reported
 Facility Contact: Not reported
 Investigator: TOMASELLO
 Caller Name: Not reported
 Caller Phone: Not reported
 Notifier Name: Not reported
 Notifier Phone: Not reported
 PBS : Not reported
 Spiller Contact: Not reported
 Spiller: MIRRANO OIL
 Spiller Address: Not reported
 Spill Class: Not reported
 Spill Closed Dt: 04/05/1990
 Spill Notifier: Local Agency
 Cleanup Ceased: 04/05/1990
 Last Inspection: Not reported
 Cleanup Meets Standard: True
 Recommended Penalty: Penalty Not Recommended
 Spiller Cleanup Date: Not reported
 Enforcement Date: Not reported
 Investigation Complete: Not reported
 UST Involvement: False
 Spill Record Last Update: Not reported
 Is Updated: False
 Corrective Action Plan Submitted: Not reported
 Date Spill Entered In Computer Data File: 05/11/1990
 Date Region Sent Summary to Central Office: Not reported
 True Date : Not reported
 Tank Test:
 PBS Number: Not reported
 Tank Number: Not reported
 Test Method: Not reported
 Capacity of Failed Tank: Not reported
 Leak Rate Failed Tank: Not reported
 Gross Leak Rate: Not reported
 Material:
 Material Class Type: 1
 Quantity Spilled: 40
 Units: Gallons
 Unknown Qty Spilled: 40
 Quantity Recovered: 0
 Unknown Qty Recovered: False
 Material: #6 FUEL OIL

Region of Spill: 2
 Reported to Dept: 04/05/1990 17:05
 Amount Spilled 1 : Not reported
 Resource Affected: On Land
 Spill Source: Tank Truck
 Facility Tele: (212) 665-4100
 SWIS: 62
 Caller Agency: Not reported
 Caller Extension: Not reported
 Notifier Agency: Not reported
 Notifier Extension: Not reported
 Spiller Phone: Not reported
 PBS Number: Not reported

MAP FINDINGS

Map ID
 Direction
 Distance
 Distance (ft.)Site

EDR ID Number
 EPA ID Number

Database(s)

6TH ST BETW 2ND & 3RD AVE (Continued)

S102145739

Class Type: Petroleum
 Chem Abstract Service Number: #6 FUEL OIL
 Last Date: 07/28/1994
 Num Times Material Entry In File: 2190
 Remark: HOSE BROKE FILLING TANK, SPILL IN BLDG, NYCDEP ON SCENE, ALL CLEANED UP
 DEC Remarks: Not reported

34

**VAULT 5131
 6TH ST/3RD AV
 BROOKLYN, NY**

**NY Spills S106003819
 N/A**

SPILLS:

Spill Number: 0201892	Region of Spill: 2
Tank Number: Not reported	Tank Size : Not reported
Test Method: Not reported	Leak Rate: Not reported
Spill Date: 05/21/2002	Reported to Dept: Not reported
ID: 6257	
Date Call Received: 05/22/2002	
Region Close Date : 01/12/2004	
Material Spilled 1 :UNKNOWN PETROLEUM	Amount Spilled 1 : 1 Gal.
Spill Cause: ON LAND	Resource Affected: ON LAND
Water Affected: Not reported	Spill Source: UNKNOWN

34

**VAULT 5326
 6TH ST/3RD AV
 BROOKLYN, NY**

**NY Spills S106003821
 N/A**

SPILLS:

Spill Number: 0201894	Region of Spill: 2
Tank Number: Not reported	Tank Size : Not reported
Test Method: Not reported	Leak Rate: Not reported
Spill Date: 05/21/2002	Reported to Dept: Not reported
ID: 6260	
Date Call Received: 05/22/2002	
Region Close Date : 04/21/2003	
Material Spilled 1 :UNKNOWN PETROLEUM	Amount Spilled 1 : 2 Gal.
Spill Cause: ON LAND	Resource Affected: ON LAND
Water Affected: Not reported	Spill Source: UNKNOWN

34

**169-175 7TH STREET
 169-175 7TH STREET
 BROOKLYN, NY 11215**

**UST U003297809
 N/A**

PBS UST:

PBS Number: 2-603340	CBS Number: Not reported
SPDES Number: Not reported	SWIS ID: 6101
Operator: SALVATORE BASILE (718) 788-7426	
Emergency Contact: SALVATORE BASILE (718) 788-7426	
Total Tanks: 0	
Owner: SALVATORE BASILE 541 3RD AVENUE BROOKLYN, NY 11215 (718) 788-7426	
Owner Type: Not reported	
Owner Mark: First Owner	

MAP FINDINGS

Map ID
 Direction
 Distance
 Distance (ft.)Site

EDR ID Number
 EPA ID Number

Database(s)

169-175 7TH STREET (Continued)

U003297809

Owner Subtype:	Not reported		
Mailing Address:	SALVATORE BASILE 541 3RD AVENUE BROOKLYN, NY 11215 (718) 788-7426		
Tank Status:	Closed - Removed		
Capacity (gals):	3000		
Tank Location:	UNDERGROUND		
Tank Id:	001	Install Date:	Not reported
Tank Type:	Steel/carbon steel	Product Stored:	NOS 1,2, OR 4 FUEL OIL
Tank Internal:	NONE	Pipe Internal:	NONE
Pipe Location:	Aboveground	Pipe Type:	STEEL/IRON
Tank External:	NONE/PAINTED/ASPHALT COATING		
Missing Data for Tank:	No Missing Data		
Pipe External:	NONE/PAINTED/ASPHALT COATING		
Second Containment:	NONE/CONCRETE DIKE		
Leak Detection:	NONE/NONE		
Overfill Prot:	Vent Whistle	Dispenser:	Suction
Date Tested:	07/01/1997	Next Test Date:	Not reported
Date Closed:	07/01/1997	Test Method:	HORNER
Deleted:	False	Updated:	True
Dead Letter:	False	Owner Screen:	Minor data missing
FAMT:	Fiscal amount for registration fee is correct		
Total Capacity:	0	Renewal Date:	Not reported
Tank Screen:	0	Federal ID:	Not reported
Renew Flag:	Renewal has not been printed	Facility Screen:	No data missing
Certification Flag:	False	Certification Date:	Not reported
Old PBS Number:	Not reported	Expiration Date:	02/17/2003
Inspected Date:	Not reported	Inspector:	Not reported
Inspection Result:	Not reported		
Lat/long:	Not reported		
Facility Type:	MANUFACTURING		
Town or City:	NEW YORK CITY		
Town or City Code:	01		
County Code:	61		
Region:	2		

34

**MENTRON INC
 65 9TH ST
 BROOKLYN, NY 11215**

**RCRIS-SQG 1000420139
 FINDS NYD986893253**

RCRIS:
 Owner: MENTRON INC
 (212) 555-1212
 EPA ID: NYD986893253
 Contact: Not reported
 Classification: Small Quantity Generator
 TSDF Activities: Not reported

MAP FINDINGS

Map ID Direction EDR ID Number
 Distance Distance (ft.)Site Database(s) EPA ID Number

MENTRON INC (Continued)

1000420139

Violation Status: No violations found

FINDS:

Other Pertinent Environmental Activity Identified at Site:
 Resource Conservation and Recovery Act Information system (RCRAINFO)

34

**MANHOLE 71533
 217 BUSH ST
 BROOKLYN, NY**

**NY Spills S104195099
 N/A**

SPILLS:

Spill Number:	9907169	Region of Spill:	2
Spill Date:	09/15/1999 12:10	Reported to Dept:	09/15/1999 13:10
ID:	Not reported		
Date Call Received:	Not reported		
Region Close Date :	Not reported		
Material Spilled 1 :	Not reported	Amount Spilled 1 :	Not reported
Spill Cause:	Unknown	Resource Affected:	On Land
Water Affected:	Not reported	Spill Source:	Unknown
Facility Contact:	CALLER	Facility Tele:	() -
Investigator:	O'CONNELL	SWIS:	61
Caller Name:	Not reported	Caller Agency:	Not reported
Caller Phone:	Not reported	Caller Extension:	Not reported
Notifier Name:	Not reported	Notifier Agency:	Not reported
Notifier Phone:	Not reported	Notifier Extension:	Not reported
PBS :	Not reported		
Spiller Contact:	Not reported	Spiller Phone:	Not reported
Spiller:	UNKNOWN		
Spiller Address:	Not reported		
Spill Class:	Known release with minimal potential for fire or hazard. DEC Response. Willing Responsible Party. Corrective action taken.		
Spill Closed Dt:	11/29/1999		
Spill Notifier:	Affected Persons	PBS Number:	Not reported
Cleanup Ceased:	Not reported		
Last Inspection:	Not reported		
Cleanup Meets Standard:	False		
Recommended Penalty:	Penalty Not Recommended		
Spiller Cleanup Date:	Not reported		
Enforcement Date:	Not reported		
Investigation Complete:	Not reported		
UST Involvement:	False		
Spill Record Last Update:	05/24/2000		
Is Updated:	False		
Corrective Action Plan Submitted:	Not reported		
Date Spill Entered In Computer Data File:	09/15/1999		
Date Region Sent Summary to Central Office:	Not reported		
True Date :	Not reported		
Tank Test:			
PBS Number:	Not reported		
Tank Number:	Not reported		
Test Method:	Not reported		
Capacity of Failed Tank:	Not reported		
Leak Rate Failed Tank:	Not reported		
Gross Leak Rate:	Not reported		
Material:			
Material Class Type:	1		
Quantity Spilled:	3		
Units:	Gallons		

MAP FINDINGS

Map ID
 Direction
 Distance
 Distance (ft.)Site

EDR ID Number
 EPA ID Number

Database(s)

MANHOLE 71533 (Continued)

S104195099

Unknown Qty Spilled: 3
 Quantity Recovered: 0
 Unknown Qty Recovered: False
 Material: UNKNOWN PETROLEUM
 Class Type: Petroleum
 Chem Abstract Service Number: UNKNOWN PETROLEUM
 Last Date: 09/29/1994
 Num Times Material Entry In File: 16414
 Remarks: 1 gallon on 500 gallons water. con ed 127836.
 DEC Remarks: con ed e2mis notes: found approx 3 gal, unknown oil on approx 500 gal water in MH-71533, spill appears to be contained to manhole. <1.0ppm <1.0 ppm cleanup complete and tag removed. Incident is closed.

34

**ACHIM IMPORTING CO.
 58 SECOND AVENUE
 BROOKLYN, NY 11215**

**UST U001834688
 N/A**

PBS UST:

PBS Number:	2-199133	CBS Number:	Not reported
SPDES Number:	Not reported	SWIS ID:	6101
Operator:	ACHIM IMPORTING CO. (718) 369-2200		
Emergency Contact:	ACHIM IMPORTING CO. (718) 369-2200		
Total Tanks:	0		
Owner:	ACHIM IMPORTING CO. 58 SECOND AVE BROOKLYN, NY 11215 (718) 369-2200		
Owner Type:	Not reported		
Owner Mark:	First Owner		
Owner Subtype:	Not reported		
Mailing Address:	ACHIM IMPORTING CO. 58 SECOND AVE BROOKLYN, NY 11215 (718) 369-2200		
Tank Status:	Closed - In Place		
Capacity (gals):	6000		
Tank Location:	UNDERGROUND		
Tank Id:	001	Install Date:	12/01/1957
Tank Type:	Steel/carbon steel	Product Stored:	NOS 1,2, OR 4 FUEL OIL
Tank Internal:	Not reported	Pipe Internal:	Not reported
Pipe Location:	1	Pipe Type:	STEEL/IRON
Tank External:	Not reported		
Missing Data for Tank:	Minor Data Missing		
Pipe External:	Not reported		
Second Containment:	VAULT		
Leak Detection:	NONE		
Overfill Prot:	2	Dispenser:	Suction
Date Tested:	02/01/1989	Next Test Date:	Not reported
Date Closed:	12/01/1992	Test Method:	HORNER
Deleted:	False	Updated:	True
Dead Letter:	False	Owner Screen:	Minor data missing
FAMT:	Fiscal amount for registration fee is correct		
Total Capacity:	0	Renewal Date:	Not reported
Tank Screen:	0	Federal ID:	Not reported
Renew Flag:	Renwal has not been printed	Facility Screen:	Minor data missing
Certification Flag:	False	Certification Date:	07/10/1987
Old PBS Number:	Not reported	Expiration Date:	07/10/1992

MAP FINDINGS

Map ID
 Direction
 Distance
 Distance (ft.)Site

EDR ID Number
 EPA ID Number

Database(s)

ACHIM IMPORTING CO. (Continued)

U001834688

Inspected Date:	Not reported	Inspector:	Not reported
Inspection Result:	Not reported		
Lat/long:	Not reported		
Facility Type:	Not reported		
Town or City:	NEW YORK CITY		
Town or City Code:	01		
County Code:	61		
Region:	2		
PBS Number:	2-199133	CBS Number:	Not reported
SPDES Number:	Not reported	SWIS ID:	6101
Operator:	ACHIM IMPORTING CO. (718) 369-2200		
Emergency Contact:	ACHIM IMPORTING CO. (718) 369-2200		
Total Tanks:	0		
Owner:	ACHIM IMPORTING CO. 58 SECOND AVE BROOKLYN, NY 11215 (718) 369-2200		
Owner Type:	Not reported		
Owner Mark:	First Owner		
Owner Subtype:	Not reported		
Mailing Address:	ACHIM IMPORTING CO. 58 SECOND AVE BROOKLYN, NY 11215 (718) 369-2200		
Tank Status:	Closed Prior to 04/91 (Either Closed In-Place or Removed)		
Capacity (gals):	1500		
Tank Location:	UNDERGROUND		
Tank Id:	002	Install Date:	12/01/1947
Tank Type:	Steel/carbon steel	Product Stored:	NOS 1,2, OR 4 FUEL OIL
Tank Internal:	Not reported	Pipe Internal:	Not reported
Pipe Location:	1	Pipe Type:	STEEL/IRON
Tank External:	Not reported		
Missing Data for Tank:	Minor Data Missing		
Pipe External:	Not reported		
Second Containment:	VAULT		
Leak Detection:	NONE		
Overfill Prot:	2	Dispenser:	Suction
Date Tested:	03/01/1989	Next Test Date:	Not reported
Date Closed:	Not reported	Test Method:	HORNER
Deleted:	False	Updated:	False
Dead Letter:	False	Owner Screen:	Minor data missing
FAMT:	Fiscal amount for registration fee is correct		
Total Capacity:	0	Renewal Date:	Not reported
Tank Screen:	0	Federal ID:	Not reported
Renew Flag:	Renwal has not been printed	Facility Screen:	Minor data missing
Certification Flag:	False	Certification Date:	07/10/1987
Old PBS Number:	Not reported	Expiration Date:	07/10/1992
Inspected Date:	Not reported	Inspector:	Not reported
Inspection Result:	Not reported		
Lat/long:	Not reported		
Facility Type:	Not reported		
Town or City:	NEW YORK CITY		
Town or City Code:	01		
County Code:	61		

MAP FINDINGS

Map ID
 Direction
 Distance
 Distance (ft.)Site

EDR ID Number
 EPA ID Number

Database(s)

ACHIM IMPORTING CO. (Continued)

U001834688

Region:	2		
PBS Number:	2-199133	CBS Number:	Not reported
SPDES Number:	Not reported	SWIS ID:	6101
Operator:	ACHIM IMPORTING CO. (718) 369-2200		
Emergency Contact:	ACHIM IMPORTING CO. (718) 369-2200		
Total Tanks:	0		
Owner:	ACHIM IMPORTING CO. 58 SECOND AVE BROOKLYN, NY 11215 (718) 369-2200		
Owner Type:	Not reported		
Owner Mark:	First Owner		
Owner Subtype:	Not reported		
Mailing Address:	ACHIM IMPORTING CO. 58 SECOND AVE BROOKLYN, NY 11215 (718) 369-2200		
Tank Status:	Closed Prior to 04/91 (Either Closed In-Place or Removed)		
Capacity (gals):	1500		
Tank Location:	UNDERGROUND		
Tank Id:	003	Install Date:	12/01/1947
Tank Type:	Steel/carbon steel	Product Stored:	NOS 1,2, OR 4 FUEL OIL
Tank Internal:	Not reported	Pipe Internal:	Not reported
Pipe Location:	1	Pipe Type:	STEEL/IRON
Tank External:	Not reported		
Missing Data for Tank:	Minor Data Missing		
Pipe External:	Not reported		
Second Containment:	VAULT		
Leak Detection:	NONE		
Overfill Prot:	2	Dispenser:	Suction
Date Tested:	04/01/1989	Next Test Date:	Not reported
Date Closed:	Not reported	Test Method:	HORNER
Deleted:	False	Updated:	False
Dead Letter:	False	Owner Screen:	Minor data missing
FAMT:	Fiscal amount for registration fee is correct		
Total Capacity:	0	Renewal Date:	Not reported
Tank Screen:	0	Federal ID:	Not reported
Renew Flag:	Renwal has not been printed	Facility Screen:	Minor data missing
Certification Flag:	False	Certification Date:	07/10/1987
Old PBS Number:	Not reported	Expiration Date:	07/10/1992
Inspected Date:	Not reported	Inspector:	Not reported
Inspection Result:	Not reported		
Lat/long:	Not reported		
Facility Type:	Not reported		
Town or City:	NEW YORK CITY		
Town or City Code:	01		
County Code:	61		
Region:	2		
PBS Number:	2-199133	CBS Number:	Not reported
SPDES Number:	Not reported	SWIS ID:	6101
Operator:	ACHIM IMPORTING CO. (718) 369-2200		
Emergency Contact:	ACHIM IMPORTING CO.		

MAP FINDINGS

Map ID
 Direction
 Distance
 Distance (ft.)Site

EDR ID Number
 EPA ID Number

Database(s)

ACHIM IMPORTING CO. (Continued)

U001834688

(718) 369-2200
 Total Tanks: 0
 Owner: ACHIM IMPORTING CO.
 58 SECOND AVE
 BROOKLYN, NY 11215
 (718) 369-2200
 Owner Type: Not reported
 Owner Mark: First Owner
 Owner Subtype: Not reported
 Mailing Address: ACHIM IMPORTING CO.
 58 SECOND AVE
 BROOKLYN, NY 11215
 (718) 369-2200
 Tank Status: Closed Prior to 04/91 (Either Closed In-Place or Removed)
 Capacity (gals): 1000
 Tank Location: UNDERGROUND
 Tank Id: 004
 Tank Type: Steel/carbon steel
 Tank Internal: Not reported
 Pipe Location: 1
 Tank External: Not reported
 Missing Data for Tank: Minor Data Missing
 Pipe External: Not reported
 Second Containment: NONE
 Leak Detection: NONE
 Overfill Prot: 2
 Date Tested: Not reported
 Date Closed: Not reported
 Deleted: False
 Dead Letter: False
 FAMT: Fiscal amount for registration fee is correct
 Total Capacity: 0
 Tank Screen: 0
 Renew Flag: Renewal has not been printed
 Certification Flag: False
 Old PBS Number: Not reported
 Inspected Date: Not reported
 Inspection Result: Not reported
 Lat/long: Not reported
 Facility Type: Not reported
 Town or City: NEW YORK CITY
 Town or City Code: 01
 County Code: 61
 Region: 2
 Install Date: 12/01/1947
 Product Stored: NOS 1,2, OR 4 FUEL OIL
 Pipe Internal: Not reported
 Pipe Type: STEEL/IRON
 Dispenser: Suction
 Next Test Date: Not reported
 Test Method: Not reported
 Updated: False
 Owner Screen: Minor data missing
 Renewal Date: Not reported
 Federal ID: Not reported
 Facility Screen: Minor data missing
 Certification Date: 07/10/1987
 Expiration Date: 07/10/1992
 Inspector: Not reported

34

KENTILE FLOORS INCORPORATED
58 2ND AVENUE
BROOKLYN, NY 11215

RCRIS-SQG 1000411709
FINDS NYD001496124

MAP FINDINGS

Map ID
 Direction
 Distance
 Distance (ft.)Site

EDR ID Number
 EPA ID Number

Database(s)

KENTILE FLOORS INCORPORATED (Continued)

1000411709

RCRIS:

Owner: Not reported
 EPA ID: NYD001496124
 Contact: Not reported
 Classification: Small Quantity Generator
 TSDF Activities: Not reported

Violation Status: Violations exist

Regulation Violated: Not reported
 Area of Violation: GENERATOR-ALL REQUIREMENTS (OVERSIGHT)
 Date Violation Determined: 04/27/1987
 Actual Date Achieved Compliance: 07/10/1987
 Enforcement Action: WRITTEN INFORMAL
 Enforcement Action Date: 06/01/1987
 Penalty Type: Not reported

There are 1 violation record(s) reported at this site:

<u>Evaluation</u>	<u>Area of Violation</u>	<u>Date of Compliance</u>
Compliance Evaluation Inspection	GENERATOR-ALL REQUIREMENTS (OVERSIGHT)	19870710

NY MANIFEST

Additional detail is available in NY MANIFEST. Please contact your EDR Account Executive for more information.

FINDS:

Other Pertinent Environmental Activity Identified at Site:
 AIRS/AIRS Facility Subsystem (AIRS/AFS)
 National Compliance Database (NCDB)
 Resource Conservation and Recovery Act Information system (RCRAINFO)
 Toxic Chemical Release Inventory System (TRIS)

34

**UNIVERSAL FIXTURE CORP
 59 9TH ST
 BROOKLYN, NY 11215**

**RCRIS-SQG 1000431061
 FINDS NYD001804905**

RCRIS:

Owner: Not reported
 EPA ID: NYD001804905
 Contact: G SCHOENFELD
 (718) 243-4114
 Classification: Small Quantity Generator
 TSDF Activities: Not reported

Violation Status: Violations exist

Regulation Violated: 371.1(f)(7)
 Area of Violation: NYGCE
 Date Violation Determined: 07/11/2003
 Actual Date Achieved Compliance: 09/30/2003
 Enforcement Action: WRITTEN INFORMAL
 Enforcement Action Date: 08/05/2003
 Penalty Type: Not reported

There are 1 violation record(s) reported at this site:

<u>Evaluation</u>	<u>Area of Violation</u>	<u>Date of Compliance</u>
Compliance Evaluation Inspection	NYGCE	20030930

MAP FINDINGS

Map ID
 Direction
 Distance
 Distance (ft.)Site
 Database(s)
 EPA ID Number
 EDR ID Number

UNIVERSAL FIXTURE CORP (Continued)

1000431061

FINDS:

Other Pertinent Environmental Activity Identified at Site:
 Permit Compliance System (PCS)
 Resource Conservation and Recovery Act Information system (RCRAINFO)

**34 SUPREME EQUIP & SYS CO-49-02 2ND AVE
 49-02 2ND AVENUE
 BROOKLYN, NY 11232**

**FINDS 1007126207
 110015713281**

FINDS:

Other Pertinent Environmental Activity Identified at Site:
 AIRS/AIRS Facility Subsystem (AIRS/AFS)

**34 MANHOLE #71533
 213-215 BUSH ST
 BROOKLYN, NY**

**NY Spills S104194061
 N/A**

SPILLS:

Spill Number:	9905876	Region of Spill:	2
Spill Date:	08/17/1999 09:27	Reported to Dept:	08/17/1999 10:11
ID:	Not reported		
Date Call Received:	Not reported		
Region Close Date :	Not reported		
Material Spilled 1 :	Not reported	Amount Spilled 1 :	Not reported
Spill Cause:	Unknown	Resource Affected:	On Land
Water Affected:	Not reported	Spill Source:	Other Commercial/Industrial
Facility Contact:	STEPHEN CRIBBIN	Facility Tele:	(000) 000-0000
Investigator:	ENGELHARDT	SWIS:	61
Caller Name:	Not reported	Caller Agency:	Not reported
Caller Phone:	Not reported	Caller Extension:	Not reported
Notifier Name:	Not reported	Notifier Agency:	Not reported
Notifier Phone:	Not reported	Notifier Extension:	Not reported
PBS :	Not reported		
Spiller Contact:	UNK	Spiller Phone:	(212) 580-6763
Spiller:	UNK		
Spiller Address:	UNK UNK, NY		
Spill Class:	Known release with minimal potential for fire or hazard. DEC Response. Willing Responsible Party. Corrective action taken.		
Spill Closed Dt:	11/09/1999		
Spill Notifier:	Affected Persons	PBS Number:	Not reported
Cleanup Ceased:	Not reported		
Last Inspection:	Not reported		
Cleanup Meets Standard:	False		
Recommended Penalty:	Penalty Not Recommended		
Spiller Cleanup Date:	Not reported		
Enforcement Date:	Not reported		
Investigation Complete:	Not reported		
UST Involvement:	False		
Spill Record Last Update:	05/30/2000		
Is Updated:	False		
Corrective Action Plan Submitted:	Not reported		

MAP FINDINGS

Map ID
 Direction
 Distance
 Distance (ft.)Site

EDR ID Number
 EPA ID Number

Database(s)

MANHOLE #71533 (Continued)

S104194061

Date Spill Entered In Computer Data File: 08/17/1999
 Date Region Sent Summary to Central Office: Not reported
 True Date : Not reported
 Tank Test:
 PBS Number: Not reported
 Tank Number: Not reported
 Test Method: Not reported
 Capacity of Failed Tank: Not reported
 Leak Rate Failed Tank: Not reported
 Gross Leak Rate: Not reported
 Material:
 Material Class Type: 1
 Quantity Spilled: 4
 Units: Gallons
 Unknown Qty Spilled: 4
 Quantity Recovered: 0
 Unknown Qty Recovered: True
 Material: UNKNOWN PETROLEUM
 Class Type: Petroleum
 Chem Abstract Service Number: UNKNOWN PETROLEUM
 Last Date: 09/29/1994
 Num Times Material Entry In File: 16414
 Remark: DISCOVERED OIL ON TOP OF 300 GALS OF WATER-OIL IS A MILKY SUBSTANCE-HEAVY CONCENTRATION-CREW TO BE DISPATCHED TO TAKE SAMPLE AND PREPARE FOR CLEANUP-NO SEWERS OR WATERWAYS AFFECTED. CON ED 127265.
 DEC Remarks: Con ed e2mis notes: 4 gallons unknown oil on top of 300 gallons water . No oil filled equipment in MH other than cable. Oil is a milky substance-- heavy concentration, no sewers or waterways are affected. Cleanup will be pending test results.<1.0 ppm cleanup complete and tag removed

34

**BESTWAY BUS
 163/167 7TH ST
 BROOKLYN, NY**

**NY Spills S105056597
 N/A**

SPILLS:

Spill Number: 0100571	Region of Spill: 2
Spill Date: 04/16/2001 10:08	Reported to Dept: 04/16/2001 10:09
ID: Not reported	
Date Call Received: Not reported	
Region Close Date : Not reported	
Material Spilled 1 :Not reported	Amount Spilled 1 : Not reported
Spill Cause: Deliberate	Resource Affected: On Land
Water Affected: Not reported	Spill Source: Other Non Commercial/Industrial
Facility Contact: Not reported	Facility Tele: Not reported
Investigator: SANGESLAND	SWIS: 61
Caller Name: Not reported	Caller Agency: Not reported
Caller Phone: Not reported	Caller Extension: Not reported
Notifier Name: Not reported	Notifier Agency: Not reported
Notifier Phone: Not reported	Notifier Extension: Not reported
PBS : Not reported	
Spiller Contact: Not reported	Spiller Phone: Not reported
Spiller: BESTWAY BUS	
Spiller Address: 7TH ST BROOKLYN, NY	
Spill Class: Known release with minimal potential for fire or hazard. DEC Response. Willing Responsible Party. Corrective action taken.	
Spill Closed Dt: Not Closed	
Spill Notifier: Citizen	PBS Number: Not reported

MAP FINDINGS

Map ID
Direction
Distance
Distance (ft.)Site

EDR ID Number

Database(s) EPA ID Number

BESTWAY BUS (Continued)

S105056597

Cleanup Ceased: Not reported
 Last Inspection: Not reported
 Cleanup Meets Standard: False
 Recommended Penalty: Penalty Not Recommended
 Spiller Cleanup Date: Not reported
 Enforcement Date: Not reported
 Investigation Complete: Not reported
 UST Involvement: False
 Spill Record Last Update: 04/16/2001
 Is Updated: False
 Corrective Action Plan Submitted: Not reported
 Date Spill Entered In Computer Data File: 04/16/2001
 Date Region Sent Summary to Central Office: Not reported
 True Date : Not reported
 Tank Test:
 PBS Number: Not reported
 Tank Number: Not reported
 Test Method: Not reported
 Capacity of Failed Tank: Not reported
 Leak Rate Failed Tank: Not reported
 Gross Leak Rate: Not reported
 Material:
 Material Class Type: 1
 Quantity Spilled: 0
 Units: Gallons
 Unknown Qty Spilled: No
 Quantity Recovered: 0
 Unknown Qty Recovered: False
 Material: UNKNOWN PETROLEUM
 Class Type: Petroleum
 Chem Abstract Service Number: UNKNOWN PETROLEUM
 Last Date: 09/29/1994
 Num Times Material Entry In File: 16414
 Remark: caller stated compony is pouring chemicals maybe oil) in street and it
 s running to city storm drains.
 DEC Remarks: Not reported

34

**S MILLER
200 6 ST
BKLYN, NY 11215**

**AST U003389384
N/A**

PBS AST:
 PBS Number: 2-286397 CBS Number: Not reported
 SPDES Number: Not reported SWIS Code: 6101
 Federal ID: Not reported Previous PBS#: Not reported
 Facility Status: 1 - Active PBS facility, i.e. total capacity of the PBS tanks is greater than
 1,100 gallons, regardless if Subpart 360-14 tanks exist or not at the facility.
 Facility Type: Not reported
 Owner Type: Private Resident
 Owner Sub Type: Not reported
 Owner: SOL MILLER
 1537 47 ST
 BKLYN, NY 11219
 Owner Phone: (718) 436-4812
 Facility Phone: (718) 522-6500
 Operator: SOL MILLER
 Emergency Name: SOL MILLER
 Emergency Phone: (718) 436-4812
 Total Tanks: 1

MAP FINDINGS

Map ID
 Direction
 Distance
 Distance (ft.)Site

EDR ID Number
 EPA ID Number

Database(s)

S MILLER (Continued)

U003389384

Total Capacity:	10000	
Tank ID:	001	
Capacity (Gal):	10000	
Missing Data for Tank :	Minor data missing	
Tank Location:	ABOVEGROUND	
Product Stored:	NOS 1,2, OR 4 FUEL OIL	
Tank Type:	Steel/carbon steel	
Install Date:	/ /	
Tank Internal:	Not reported	
Tank External:	Not reported	
Tank Containment:	VAULT	
Pipe Type:	STEEL/IRON	
Pipe Location:	Not reported	
Pipe Internal:	Not reported	
Pipe External:	Not reported	
Leak Detection:	NONE	
Overfill Protection:	Product Level Gauge	
Dispenser Method:	Suction	
Date Tested:	/ /	Next Test Date: / /
Date Closed:	/ /	Test Method: Not reported
Updated:	False	Deleted: False
Date Inspected:	Not reported	Inspector: Not reported
Result of Inspection:	Not reported	
Mailing Name:	SOL MILLER	
Mailing Address:	1537 47 ST BKLYN, NY 11219	
Mailing Contact:	Not reported	
Mailing Telephone:	(718) 436-4812	
Owner Mark:	First Owner	Expiration Date: 07/20/1992
Certification Flag:	False	Certification Date: 07/20/1987
Renew Flag:	False	Renew Date: / /
Lat/Long:	Not reported	
Dead Letter:	False	
Facility Screen:	Minor data missing	
Owner Screen:	Minor data missing	
Tank Screen:	Minor data missing	
Town or City:	NEW YORK CITY	
Town or City Code:	01	
County Code:	61	
Region:	2	
Fiscal Amount for Registration Fee is Correct: True		

34 **537 SMITH ST
 537 SMITH ST
 BROOKLYN, NY**

**ERNS 90160761
 N/A**

The ERNS database may contain additional details for this site.
 Please click [here](#) or contact your EDR Account Executive for more information.

MAP FINDINGS

Map ID Direction Distance Distance (ft.)Site Database(s) EPA ID Number EDR ID Number

34 BAYSIDE FUEL OIL DEPOT CORP RCRIS-SQG 1001224101
 537 SMITH ST FINDS NYR000053173
 BROOKLYN, NY 11231 FTTS INSP

FTTS Insp:
 Region: 02
 Inspected Date: 06/21/2000
 Insp Number: 2000062114646 4
 Violation occurred: No
 Inspector: A. REDDY, DT
 Investigation Type: EPCRA, Enforcement, Federal Conducted
 Facility Function: Processor
 Investig Reason: Not reported
 Legislation Code: EPCRA

RCRIS:
 Owner: ALFRED ALLEGRETTI
 (718) 372-9800
 EPA ID: NYR000053173
 Contact: Not reported
 Classification: Small Quantity Generator
 TSDF Activities: Not reported
 Violation Status: No violations found

FINDS:
 Other Pertinent Environmental Activity Identified at Site:
 National Compliance Database (NCDB)
 Resource Conservation and Recovery Act Information system (RCRAINFO)

34 537 SMITH ST/BKLYN/CIBRO LTANKS S100167819
 537 SMITH STREET N/A
 BROOKLYN, NY

LTANKS:
 Spill Number: 9009301 Region of Spill: 2
 Spill Date: 11/26/1990 16:00 Reported to Dept: 11/27/1990 06:15
 ID: Not reported Date Call Received: Not reported
 Material Spilled 1 : Not reported Amount Spilled 1 : Not reported
 Region Close Dt : Not reported
 Resource Affectd: Groundwater
 Spill Cause: Tank Test Failure
 Water Affected: Not reported Spill Source: Major Facility 400,000 gallons
 Facility Contact: Not reported Facility Tele: (212) 385-0607
 Investigator: BREEN SWIS: 61
 Caller Name: Not reported Caller Agency: Not reported
 Caller Phone: Not reported Caller Extension: Not reported
 Notifier Name: Not reported Notifier Agency: Not reported
 Notifier Phone: Not reported Notifier Extension: Not reported
 PBS : Not reported
 Spiller Contact: Not reported Spiller Phone: Not reported
 Spiller: Not reported
 Spiller Address: Not reported
 Spill Class: Known release that creates potential for fire or hazard. DEC Response.
 Unable/unwilling Responsible Party. Corrective action taken. (ISR)
 Spill Closed Dt: Not Closed
 Spill Notifier: Tank Tester PBS Number: Not reported
 Cleanup Ceased: Not reported
 Last Inspection: Not reported
 Cleanup Meets Standard: False

MAP FINDINGS

Map ID
 Direction
 Distance
 Distance (ft.)Site

EDR ID Number
 EPA ID Number

Database(s)

537 SMITH ST/BKLYN/CIBRO (Continued)

S100167819

Recommended Penalty: Penalty Not Recommended
 Spiller Cleanup Date: Not reported
 Enforcement Date: Not reported
 Investigation Complete: Not reported
 UST Involvement: False
 Spill Record Last Update: 11/16/1994
 Is Updated: False
 Corrective Action Plan Submitted: Not reported
 True Date : Not reported
 Date Spill Entered In Computer Data File: 12/10/1990
 Date Region Sent Summary to Central Office: Not reported
 Tank Test:
 PBS Number: Not reported
 Tank Number: Not reported
 Test Method: Not reported
 Capacity of Failed Tank: 0
 Leak Rate Failed Tank: 0.00
 Gross Leak Rate: Not reported
 Material:
 Material Class Type: 1
 Quantity Spilled: -1
 Units: Not reported
 Unknown Qty Spilled: -1
 Quantity Recovered: 0
 Unknown Qty Recovered: False
 Material: #2 FUEL OIL
 Class Type: Petroleum
 Chem Abstract Service Number: #2 FUEL OIL
 Last Date: 12/07/1994
 Num Times Material Entry In File: 24464
 DEC Remarks: 11/16/94: REASSIGNED FROM SIGONA TO BREEN ON 11/16/94.
 Spill Cause: 15K TANK FAILED PETRO TITE WITH A LEAK RATE OF -6.24GPH.

34

**BAYSIDE FUEL OIL DEPOT CORP.
 537 SMITH STREET
 BROOKLYN, NY 11231**

**MOSF UST S102633575
 MOSF AST N/A**

MOSF UST:
 Facility ID: 2-1260 Facility Status: ACTIVE FACILITY
 SWIS Code: 61 Facility Town: NEW YORK CITY
 Tank Status: In Service Federal Id No: Not reported
 Operator: VINCENT ALLEGRETTI Contact Phone: (718) 946-1280
 Owner: BAYSIDE FUEL OIL DEPOT CORPORATION
 1776 SHORE PARKWAY
 BROOKLYN, NY 11214
 Owner Tel: (718) 372-9800 Owner Type: UNDEFINED
 Mail To: BAYSIDE FUEL OIL DEPOT CORPORATION
 1776 SHORE PARKWAY
 PO BOX 140128
 BROOKLYN, NY 11214
 ATTN: VINCENT ALLEGRETTI
 (718) 372-9800
 Owner Status: 1 COI Date: / /
 Legal Agent: ALFRED ALLEGRETTI
 1776 SHORE PARKWAY
 BROOKLYN, NY 11214
 Date Filed: 04/65 CBS Number: Not reported
 Emerg Contact: VINCENT ALLEGRETTI, (718) 625-5932
 SPDES Num: 0-028606

MAP FINDINGS

Map ID
 Direction
 Distance
 Distance (ft.)Site

EDR ID Number
 EPA ID Number

Database(s)

BAYSIDE FUEL OIL DEPOT CORP. (Continued)

S102633575

Total Tanks:	6	Total Capacity:	1989390
Tank Status:	In Service		
Status of Data:	Complete		
Avg Throughput:	122892	License Stat:	Issued
License Issued:	04/01/2001	Expiration Date:	03/31/2002
Facility Type:	Storage Terminal		
Transfer Operation:	Tank Truck, Vessel/Barge		
Applic Rcvd:	01/05/2001	Tank ID:	00B
Tank Location:	Underground		
Install Date:	12/65	Capacity (Gal):	15000
Product:	Empty	Tank Internal:	None
Tank Type:	Steel/carbon steel		
Tank External:	None		
Pipe Location:	Underground	Pipe Type:	STEEL/IRON
Pipe Internal:	None	Dispenser:	Suction
Pipe External:	None		
Second Contain:	None		
Leak Detection:	Groundwater Well		
Overfill Protection:	None		
Test Date:	Not reported	Date Closed:	00/00
Lat/Long:	40 40 20 / 73 59 53		
Inspected Date:	07/13/1999		
Inspector Initials:	GB		
Owner Mark:	3	Operator Name:	VINCENT ALLEGRETTI
Prod Xfer Options:	AC	Operator Name:	VINCENT ALLEGRETTI
Inspector Status:	Not reported	License Issued:	04/01/2001
Vessel Id:	Not reported	Renew Date:	10/31/2001
Pipe Flag:	False	Renew Flag:	True
Facility ID:	2-1260	Facility Status:	ACTIVE FACILITY
SWIS Code:	61	Facility Town:	NEW YORK CITY
Tank Status:	In Service	Federal Id No	Not reported
Operator:	VINCENT ALLEGRETTI	Contact Phone:	(718) 946-1280
Owner:	BAYSIDE FUEL OIL DEPOT CORPORATION 1776 SHORE PARKWAY BROOKLYN, NY 11214		
Owner Tel:	(718) 372-9800	Owner Type:	UNDEFINED
Mail To:	BAYSIDE FUEL OIL DEPOT CORPORATION 1776 SHORE PARKWAY PO BOX 140128 BROOKLYN, NY 11214 ATTN: VINCENT ALLEGRETTI (718) 372-9800		
Owner Status:	1	COI Date:	/ /
Legal Agent:	ALFRED ALLEGRETTI 1776 SHORE PARKWAY BROOKLYN, NY 11214		
Date Filed:	04/65	CBS Number:	Not reported
Emerg Contact:	VINCENT ALLEGRETTI, (718) 625-5932		
SPDES Num:	0-028606		
Total Tanks:	6	Total Capacity:	1989390
Tank Status:	In Service		
Status of Data:	Complete		
Avg Throughput:	122892	License Stat:	Issued
License Issued:	04/01/2001	Expiration Date:	03/31/2002
Facility Type:	Storage Terminal		
Transfer Operation:	Tank Truck, Vessel/Barge		

MAP FINDINGS

Map ID
 Direction
 Distance
 Distance (ft.)Site

EDR ID Number
 EPA ID Number

Database(s)

BAYSIDE FUEL OIL DEPOT CORP. (Continued)

S102633575

Applic Rcvd:	01/05/2001	Tank ID:	00C
Tank Location:	Underground	Capacity (Gal):	15000
Install Date:	12/65	Tank Internal:	None
Product:	Empty		
Tank Type:	Steel/carbon steel		
Tank External:	None	Pipe Type:	STEEL/IRON
Pipe Location:	Underground	Dispenser:	Suction
Pipe Internal:	None		
Pipe External:	None		
Second Contain:	None		
Leak Detection:	Groundwater Well		
Overfill Protection:	None		
Test Date:	Not reported	Date Closed:	00/00
Lat/Long:	40 40 20 / 73 59 53		
Inspected Date:	07/13/1999		
Inspector Initials:	GB		
Owner Mark:	3	Operator Name:	VINCENT ALLEGRETTI
Prod Xfer Options:	AC	Operator Name:	VINCENT ALLEGRETTI
Inspector Status:	Not reported	License Issued:	04/01/2001
Vessel Id:	Not reported	Renew Date:	10/31/2001
Pipe Flag:	False	Renew Flag:	True
Facility ID:	2-1260	Facility Status:	ACTIVE FACILITY
SWIS Code:	61	Facility Town:	NEW YORK CITY
Tank Status:	In Service	Federal Id No	Not reported
Operator:	VINCENT ALLEGRETTI	Contact Phone:	(718) 946-1280
Owner:	BAYSIDE FUEL OIL DEPOT CORPORATION 1776 SHORE PARKWAY BROOKLYN, NY 11214		
Owner Tel:	(718) 372-9800	Owner Type:	UNDEFINED
Mail To:	BAYSIDE FUEL OIL DEPOT CORPORATION 1776 SHORE PARKWAY PO BOX 140128 BROOKLYN, NY 11214 ATTN: VINCENT ALLEGRETTI (718) 372-9800		
Owner Status:	1	COI Date:	/ /
Legal Agent:	ALFRED ALLEGRETTI 1776 SHORE PARKWAY BROOKLYN, NY 11214		
Date Filed:	04/65	CBS Number:	Not reported
Emerg Contact:	VINCENT ALLEGRETTI, (718) 625-5932		
SPDES Num:	0-028606		
Total Tanks:	6	Total Capacity:	1989390
Tank Status:	In Service		
Status of Data:	Complete		
Avg Throughput:	122892	License Stat:	Issued
License Issued:	04/01/2001	Expiration Date:	03/31/2002
Facility Type:	Storage Terminal		
Transfer Operation:	Tank Truck, Vessel/Barge		
Applic Rcvd:	01/05/2001	Tank ID:	00D
Tank Location:	Underground	Capacity (Gal):	15000
Install Date:	12/65	Tank Internal:	None
Product:	Empty		
Tank Type:	Steel/carbon steel		
Tank External:	None		
Pipe Location:	Underground	Pipe Type:	STEEL/IRON

MAP FINDINGS

Map ID
 Direction
 Distance
 Distance (ft.)Site

EDR ID Number
 EPA ID Number

Database(s)

BAYSIDE FUEL OIL DEPOT CORP. (Continued)

S102633575

Pipe Internal:	None	Dispenser:	Suction
Pipe External:	None		
Second Contain:	None		
Leak Detection:	Groundwater Well		
Overfill Protection:	20		
Test Date:	01/88	Date Closed:	00/00
Lat/Long:	40 40 20 / 73 59 53		
Inspected Date:	07/13/1999		
Inspector Initials:	GB		
Owner Mark:	3	Operator Name:	VINCENT ALLEGRETTI
Prod Xfer Options:	AC	Operator Name:	VINCENT ALLEGRETTI
Inspector Status:	Not reported	License Issued:	04/01/2001
Vessel Id:	Not reported	Renew Date:	10/31/2001
Pipe Flag:	False	Renew Flag:	True
Facility ID:	2-1260	Facility Status:	ACTIVE FACILITY
SWIS Code:	61	Facility Town:	NEW YORK CITY
Tank Status:	In Service	Federal Id No	Not reported
Operator:	VINCENT ALLEGRETTI	Contact Phone:	(718) 946-1280
Owner:	BAYSIDE FUEL OIL DEPOT CORPORATION 1776 SHORE PARKWAY BROOKLYN, NY 11214		
Owner Tel:	(718) 372-9800	Owner Type:	UNDEFINED
Mail To:	BAYSIDE FUEL OIL DEPOT CORPORATION 1776 SHORE PARKWAY PO BOX 140128 BROOKLYN, NY 11214 ATTN: VINCENT ALLEGRETTI (718) 372-9800		
Owner Status:	1	COI Date:	/ /
Legal Agent:	ALFRED ALLEGRETTI 1776 SHORE PARKWAY BROOKLYN, NY 11214		
Date Filed:	04/65	CBS Number:	Not reported
Emerg Contact:	VINCENT ALLEGRETTI, (718) 625-5932		
SPDES Num:	0-028606		
Total Tanks:	6	Total Capacity:	1989390
Tank Status:	In Service		
Status of Data:	Complete		
Avg Throughput:	122892	License Stat:	Issued
License Issued:	04/01/2001	Expiration Date:	03/31/2002
Facility Type:	Storage Terminal		
Transfer Operation:	Tank Truck, Vessel/Barge		
Applic Rcvd:	01/05/2001	Tank ID:	00E
Tank Location:	Underground		
Install Date:	12/65	Capacity (Gal):	15000
Product:	Empty	Tank Internal:	None
Tank Type:	Steel/carbon steel		
Tank External:	None		
Pipe Location:	Underground	Pipe Type:	STEEL/IRON
Pipe Internal:	None	Dispenser:	Suction
Pipe External:	None		
Second Contain:	None		
Leak Detection:	Groundwater Well		
Overfill Protection:	None		
Test Date:	Not reported	Date Closed:	00/00
Lat/Long:	40 40 20 / 73 59 53		

MAP FINDINGS

Map ID
 Direction
 Distance
 Distance (ft.)Site

EDR ID Number
 EPA ID Number

Database(s)

BAYSIDE FUEL OIL DEPOT CORP. (Continued)

S102633575

Inspected Date:	07/13/1999	Operator Name:	VINCENT ALLEGRETTI
Inspector Initials:	GB	Operator Name:	VINCENT ALLEGRETTI
Owner Mark:	3	License Issued:	04/01/2001
Prod Xfer Options:	AC	Renew Date:	10/31/2001
Inspector Status:	Not reported	Renew Flag:	True
Vessel Id:	Not reported		
Pipe Flag:	False		
Facility ID:	2-1260	Facility Status:	ACTIVE FACILITY
SWIS Code:	61	Facility Town:	NEW YORK CITY
Tank Status:	In Service	Federal Id No	Not reported
Operator:	VINCENT ALLEGRETTI	Contact Phone:	(718) 946-1280
Owner:	BAYSIDE FUEL OIL DEPOT CORPORATION 1776 SHORE PARKWAY BROOKLYN, NY 11214		
Owner Tel:	(718) 372-9800	Owner Type:	UNDEFINED
Mail To:	BAYSIDE FUEL OIL DEPOT CORPORATION 1776 SHORE PARKWAY PO BOX 140128 BROOKLYN, NY 11214 ATTN: VINCENT ALLEGRETTI (718) 372-9800		
Owner Status:	1	COI Date:	/ /
Legal Agent:	ALFRED ALLEGRETTI 1776 SHORE PARKWAY BROOKLYN, NY 11214		
Date Filed:	04/65	CBS Number:	Not reported
Emerg Contact:	VINCENT ALLEGRETTI, (718) 625-5932		
SPDES Num:	0-028606	Total Capacity:	1989390
Total Tanks:	6		
Tank Status:	In Service		
Status of Data:	Complete	License Stat:	Issued
Avg Throughput:	122892	Expiration Date:	03/31/2002
License Issued:	04/01/2001		
Facility Type:	Storage Terminal	Tank ID:	00F
Transfer Operation:	Tank Truck, Vessel/Barge	Capacity (Gal):	15000
Applic Rcvd:	01/05/2001	Tank Internal:	None
Tank Location:	Underground		
Install Date:	12/65	Pipe Type:	STEEL/IRON
Product:	Empty	Dispenser:	Suction
Tank Type:	Steel/carbon steel		
Tank External:	None		
Pipe Location:	Underground		
Pipe Internal:	None		
Pipe External:	None		
Second Contain:	None		
Leak Detection:	Groundwater Well		
Overfill Protection:	None		
Test Date:	Not reported	Date Closed:	00/00
Lat/Long:	40 40 20 / 73 59 53		
Inspected Date:	07/13/1999		
Inspector Initials:	GB		
Owner Mark:	3	Operator Name:	VINCENT ALLEGRETTI
Prod Xfer Options:	AC	Operator Name:	VINCENT ALLEGRETTI
Inspector Status:	Not reported	License Issued:	04/01/2001
Vessel Id:	Not reported	Renew Date:	10/31/2001
Pipe Flag:	False	Renew Flag:	True

MAP FINDINGS

Map ID
 Direction
 Distance
 Distance (ft.)Site

EDR ID Number
 EPA ID Number

Database(s)

BAYSIDE FUEL OIL DEPOT CORP. (Continued)

S102633575

Facility ID:	2-1260	Facility Status:	ACTIVE FACILITY
SWIS Code:	61	Facility Town:	NEW YORK CITY
Tank Status:	In Service	Federal Id No	Not reported
Operator:	VINCENT ALLEGRETTI	Contact Phone:	(718) 946-1280
Owner:	BAYSIDE FUEL OIL DEPOT CORPORATION 1776 SHORE PARKWAY BROOKLYN, NY 11214		
Owner Tel:	(718) 372-9800	Owner Type:	UNDEFINED
Mail To:	BAYSIDE FUEL OIL DEPOT CORPORATION 1776 SHORE PARKWAY PO BOX 140128 BROOKLYN, NY 11214 ATTN: VINCENT ALLEGRETTI (718) 372-9800		
Owner Status:	1	COI Date:	/ /
Legal Agent:	ALFRED ALLEGRETTI 1776 SHORE PARKWAY BROOKLYN, NY 11214		
Date Filed:	04/65	CBS Number:	Not reported
Emerg Contact:	VINCENT ALLEGRETTI, (718) 625-5932		
SPDES Num:	0-028606	Total Capacity:	1989390
Total Tanks:	6	License Stat:	Issued
Tank Status:	In Service	Expiration Date:	03/31/2002
Status of Data:	Complete	Tank ID:	00H
Avg Throughput:	122892	Capacity (Gal):	15000
License Issued:	04/01/2001	Tank Internal:	None
Facility Type:	Storage Terminal	Pipe Type:	STEEL/IRON
Transfer Operation:	Tank Truck, Vessel/Barge	Dispenser:	Suction
Applic Rcvd:	01/05/2001	Date Closed:	11/98
Tank Location:	Underground		
Install Date:	12/65		
Product:	Empty		
Tank Type:	Steel/carbon steel		
Tank External:	None		
Pipe Location:	Aboveground		
Pipe Internal:	None		
Pipe External:	Painted/Asphalt Coating		
Second Contain:	None		
Leak Detection:	Groundwater Well		
Overfill Protection:	None		
Test Date:	Not reported		
Lat/Long:	40 40 20 / 73 59 53		
Inspected Date:	07/13/1999		
Inspector Initials:	GB	Operator Name:	VINCENT ALLEGRETTI
Owner Mark:	3	Operator Name:	VINCENT ALLEGRETTI
Prod Xfer Options:	AC	License Issued:	04/01/2001
Inspector Status:	Not reported	Renew Date:	10/31/2001
Vessel Id:	Not reported	Renew Flag:	True
Pipe Flag:	False		
Facility ID:	2-1260	Facility Status:	ACTIVE FACILITY
SWIS Code:	61	Facility Town:	NEW YORK CITY
Tank Status:	In Service	Federal Id No	Not reported
Operator:	VINCENT ALLEGRETTI	Contact Phone:	(718) 946-1280
Owner:	BAYSIDE FUEL OIL DEPOT CORPORATION 1776 SHORE PARKWAY		

MAP FINDINGS

Map ID
 Direction
 Distance
 Distance (ft.)Site

EDR ID Number
 EPA ID Number

Database(s)

BAYSIDE FUEL OIL DEPOT CORP. (Continued)

S102633575

Owner Tel:	BROOKLYN, NY 11214 (718) 372-9800	Owner Type:	UNDEFINED
Mail To:	BAYSIDE FUEL OIL DEPOT CORPORATION 1776 SHORE PARKWAY PO BOX 140128 BROOKLYN, NY 11214 ATTN: VINCENT ALLEGRETTI (718) 372-9800		
Owner Status:	1	COI Date:	/ /
Legal Agent:	ALFRED ALLEGRETTI 1776 SHORE PARKWAY BROOKLYN, NY 11214		
Date Filed:	04/65	CBS Number:	Not reported
Emerg Contact:	VINCENT ALLEGRETTI, (718) 625-5932		
SPDES Num:	0-028606		
Total Tanks:	6	Total Capacity:	1989390
Tank Status:	In Service		
Status of Data:	Complete		
Avg Throughput:	122892	License Stat:	Issued
License Issued:	04/01/2001	Expiration Date:	03/31/2002
Facility Type:	Storage Terminal		
Transfer Operation:	Tank Truck, Vessel/Barge		
Applic Rcvd:	01/05/2001	Tank ID:	001
Tank Location:	Underground		
Install Date:	12/46	Capacity (Gal):	500010
Product:	Nos. 5, or 6 Fuel Oil	Tank Internal:	Epoxy Liner
Tank Type:	Steel/carbon steel		
Tank External:	Impressed Current		
Pipe Location:	Aboveground	Pipe Type:	STEEL/IRON
Pipe Internal:	None	Dispenser:	Suction
Pipe External:	Painted/Asphalt Coating		
Second Contain:	None		
Leak Detection:	Groundwater Well		
Overfill Protection:	52		
Test Date:	02/95	Date Closed:	00/00
Lat/Long:	40 40 20 / 73 59 53		
Inspected Date:	07/13/1999		
Inspector Initials:	GB		
Owner Mark:	3	Operator Name:	VINCENT ALLEGRETTI
Prod Xfer Options:	AC	Operator Name:	VINCENT ALLEGRETTI
Inspector Status:	Not reported	License Issued:	04/01/2001
Vessel Id:	Not reported	Renew Date:	10/31/2001
Pipe Flag:	False	Renew Flag:	True
Facility ID:	2-1260	Facility Status:	ACTIVE FACILITY
SWIS Code:	61	Facility Town:	NEW YORK CITY
Tank Status:	In Service	Federal Id No	Not reported
Operator:	VINCENT ALLEGRETTI	Contact Phone:	(718) 946-1280
Owner:	BAYSIDE FUEL OIL DEPOT CORPORATION 1776 SHORE PARKWAY BROOKLYN, NY 11214		
Owner Tel:	(718) 372-9800	Owner Type:	UNDEFINED
Mail To:	BAYSIDE FUEL OIL DEPOT CORPORATION 1776 SHORE PARKWAY PO BOX 140128 BROOKLYN, NY 11214 ATTN: VINCENT ALLEGRETTI		

MAP FINDINGS

Map ID
 Direction
 Distance
 Distance (ft.)Site

EDR ID Number
 EPA ID Number

Database(s)

BAYSIDE FUEL OIL DEPOT CORP. (Continued)

S102633575

Owner Status:	1	COI Date:	/ /
Legal Agent:	ALFRED ALLEGRETTI 1776 SHORE PARKWAY BROOKLYN, NY 11214		
Date Filed:	04/65	CBS Number:	Not reported
Emerg Contact:	VINCENT ALLEGRETTI, (718) 625-5932		
SPDES Num:	0-028606		
Total Tanks:	6	Total Capacity:	1989390
Tank Status:	In Service		
Status of Data:	Complete		
Avg Throughput:	122892	License Stat:	Issued
License Issued:	04/01/2001	Expiration Date:	03/31/2002
Facility Type:	Storage Terminal		
Transfer Operation:	Tank Truck, Vessel/Barge		
Applic Rcvd:	01/05/2001	Tank ID:	002
Tank Location:	Underground		
Install Date:	12/46	Capacity (Gal):	390012
Product:	Nos. 5, or 6 Fuel Oil	Tank Internal:	Epoxy Liner
Tank Type:	Steel/carbon steel		
Tank External:	Impressed Current		
Pipe Location:	Aboveground	Pipe Type:	STEEL/IRON
Pipe Internal:	None	Dispenser:	Suction
Pipe External:	Painted/Asphalt Coating		
Second Contain:	None		
Leak Detection:	Groundwater Well		
Overfill Protection:	52		
Test Date:	02/95	Date Closed:	Not reported
Lat/Long:	40 40 20 / 73 59 53		
Inspected Date:	07/13/1999		
Inspector Initials:	GB		
Owner Mark:	3	Operator Name:	VINCENT ALLEGRETTI
Prod Xfer Options:	AC	Operator Name:	VINCENT ALLEGRETTI
Inspector Status:	Not reported	License Issued:	04/01/2001
Vessel Id:	Not reported	Renew Date:	10/31/2001
Pipe Flag:	False	Renew Flag:	True
Facility ID:	2-1260	Facility Status:	ACTIVE FACILITY
SWIS Code:	61	Facility Town:	NEW YORK CITY
Tank Status:	In Service	Federal Id No	Not reported
Operator:	VINCENT ALLEGRETTI	Contact Phone:	(718) 946-1280
Owner:	BAYSIDE FUEL OIL DEPOT CORPORATION 1776 SHORE PARKWAY BROOKLYN, NY 11214		
Owner Tel:	(718) 372-9800	Owner Type:	UNDEFINED
Mail To:	BAYSIDE FUEL OIL DEPOT CORPORATION 1776 SHORE PARKWAY PO BOX 140128 BROOKLYN, NY 11214 ATTN: VINCENT ALLEGRETTI (718) 372-9800		
Owner Status:	1	COI Date:	/ /
Legal Agent:	ALFRED ALLEGRETTI 1776 SHORE PARKWAY BROOKLYN, NY 11214		
Date Filed:	04/65	CBS Number:	Not reported
Emerg Contact:	VINCENT ALLEGRETTI, (718) 625-5932		

MAP FINDINGS

Map ID
 Direction
 Distance
 Distance (ft.)Site

EDR ID Number
 EPA ID Number

Database(s)

BAYSIDE FUEL OIL DEPOT CORP. (Continued)

S102633575

SPDES Num:	0-028606	Total Capacity:	1989390
Total Tanks:	6		
Tank Status:	In Service		
Status of Data:	Complete		
Avg Throughput:	122892	License Stat:	Issued
License Issued:	04/01/2001	Expiration Date:	03/31/2002
Facility Type:	Storage Terminal		
Transfer Operation:	Tank Truck, Vessel/Barge		
Applic Rcvd:	01/05/2001	Tank ID:	003
Tank Location:	Underground		
Install Date:	12/46	Capacity (Gal):	200004
Product:	Nos. 1, 2, or 4 Fuel Oil	Tank Internal:	Epoxy Liner
Tank Type:	Steel/carbon steel		
Tank External:	Impressed Current		
Pipe Location:	Aboveground	Pipe Type:	STEEL/IRON
Pipe Internal:	None	Dispenser:	Suction
Pipe External:	Painted/Asphalt Coating		
Second Contain:	None		
Leak Detection:	Groundwater Well		
Overfill Protection:	52		
Test Date:	02/95	Date Closed:	Not reported
Lat/Long:	40 40 20 / 73 59 53		
Inspected Date:	07/13/1999		
Inspector Initials:	GB		
Owner Mark:	3	Operator Name:	VINCENT ALLEGRETTI
Prod Xfer Options:	AC	Operator Name:	VINCENT ALLEGRETTI
Inspector Status:	Not reported	License Issued:	04/01/2001
Vessel Id:	Not reported	Renew Date:	10/31/2001
Pipe Flag:	False	Renew Flag:	True
Facility ID:	2-1260	Facility Status:	ACTIVE FACILITY
SWIS Code:	61	Facility Town:	NEW YORK CITY
Tank Status:	In Service	Federal Id No	Not reported
Operator:	VINCENT ALLEGRETTI	Contact Phone:	(718) 946-1280
Owner:	BAYSIDE FUEL OIL DEPOT CORPORATION 1776 SHORE PARKWAY BROOKLYN, NY 11214		
Owner Tel:	(718) 372-9800	Owner Type:	UNDEFINED
Mail To:	BAYSIDE FUEL OIL DEPOT CORPORATION 1776 SHORE PARKWAY PO BOX 140128 BROOKLYN, NY 11214 ATTN: VINCENT ALLEGRETTI (718) 372-9800		
Owner Status:	1	COI Date:	/ /
Legal Agent:	ALFRED ALLEGRETTI 1776 SHORE PARKWAY BROOKLYN, NY 11214		
Date Filed:	04/65	CBS Number:	Not reported
Emerg Contact:	VINCENT ALLEGRETTI, (718) 625-5932		
SPDES Num:	0-028606		
Total Tanks:	6	Total Capacity:	1989390
Tank Status:	In Service		
Status of Data:	Complete		
Avg Throughput:	122892	License Stat:	Issued
License Issued:	04/01/2001	Expiration Date:	03/31/2002
Facility Type:	Storage Terminal		

MAP FINDINGS

Map ID
 Direction
 Distance
 Distance (ft.)Site

EDR ID Number

Database(s) EPA ID Number

BAYSIDE FUEL OIL DEPOT CORP. (Continued)

S102633575

Transfer Operation:	Tank Truck, Vessel/Barge	Tank ID:	00A
Applic Rcvd:	01/05/2001		
Tank Location:	Underground	Capacity (Gal):	15000
Install Date:	12/65	Tank Internal:	None
Product:	Empty		
Tank Type:	Steel/carbon steel	Pipe Type:	STEEL/IRON
Tank External:	None	Dispenser:	Suction
Pipe Location:	Underground		
Pipe Internal:	None		
Pipe External:	None		
Second Contain:	None		
Leak Detection:	Groundwater Well		
Overfill Protection:	20		
Test Date:	11/90	Date Closed:	00/00
Lat/Long:	40 40 20 / 73 59 53		
Inspected Date:	07/13/1999		
Inspector Initials:	GB		
Owner Mark:	3	Operator Name:	VINCENT ALLEGRETTI
Prod Xfer Options:	AC	Operator Name:	VINCENT ALLEGRETTI
Inspector Status:	Not reported	License Issued:	04/01/2001
Vessel Id:	Not reported	Renew Date:	10/31/2001
Pipe Flag:	False	Renew Flag:	True
Facility ID:	2-1260	Facility Status:	ACTIVE FACILITY
SWIS Code:	61	Facility Town:	NEW YORK CITY
Tank Status:	In Service	Federal Id No	Not reported
Operator:	VINCENT ALLEGRETTI	Contact Phone:	(718) 946-1280
Owner:	BAYSIDE FUEL OIL DEPOT CORPORATION 1776 SHORE PARKWAY BROOKLYN, NY 11214		
Owner Tel:	(718) 372-9800	Owner Type:	UNDEFINED
Mail To:	BAYSIDE FUEL OIL DEPOT CORPORATION 1776 SHORE PARKWAY PO BOX 140128 BROOKLYN, NY 11214 ATTN: VINCENT ALLEGRETTI (718) 372-9800		
Owner Status:	1	COI Date:	/ /
Legal Agent:	ALFRED ALLEGRETTI 1776 SHORE PARKWAY BROOKLYN, NY 11214		
Date Filed:	04/65	CBS Number:	Not reported
Emerg Contact:	VINCENT ALLEGRETTI, (718) 625-5932		
SPDES Num:	0-028606		
Total Tanks:	6	Total Capacity:	1989390
Tank Status:	In Service		
Status of Data:	Complete		
Avg Throughput:	122892	License Stat:	Issued
License Issued:	04/01/2001	Expiration Date:	03/31/2002
Facility Type:	Storage Terminal		
Transfer Operation:	Tank Truck, Vessel/Barge	Tank ID:	00G
Applic Rcvd:	01/05/2001		
Tank Location:	Underground	Capacity (Gal):	28000
Install Date:	12/65	Tank Internal:	None
Product:	Empty		
Tank Type:	Steel/carbon steel		
Tank External:	None		

MAP FINDINGS

Map ID
 Direction
 Distance
 Distance (ft.)Site

EDR ID Number
 EPA ID Number

Database(s)

BAYSIDE FUEL OIL DEPOT CORP. (Continued)

S102633575

Pipe Location:	Aboveground	Pipe Type:	STEEL/IRON
Pipe Internal:	None	Dispenser:	Suction
Pipe External:	Painted/Asphalt Coating		
Second Contain:	None		
Leak Detection:	Groundwater Well		
Overfill Protection:	20		
Test Date:	01/88	Date Closed:	11/98
Lat/Long:	40 40 20 / 73 59 53		
Inspected Date:	07/13/1999		
Inspector Initials:	GB		
Owner Mark:	3	Operator Name:	VINCENT ALLEGRETTI
Prod Xfer Options:	AC	Operator Name:	VINCENT ALLEGRETTI
Inspector Status:	Not reported	License Issued:	04/01/2001
Vessel Id:	Not reported	Renew Date:	10/31/2001
Pipe Flag:	False	Renew Flag:	True
Facility ID:	2-1260	Facility Status:	ACTIVE FACILITY
SWIS Code:	61	Facility Town:	NEW YORK CITY
Tank Status:	In Service	Federal Id No	Not reported
Operator:	VINCENT ALLEGRETTI	Contact Phone:	(718) 946-1280
Owner:	BAYSIDE FUEL OIL DEPOT CORPORATION 1776 SHORE PARKWAY BROOKLYN, NY 11214		
Owner Tel:	(718) 372-9800	Owner Type:	UNDEFINED
Mail To:	BAYSIDE FUEL OIL DEPOT CORPORATION 1776 SHORE PARKWAY PO BOX 140128 BROOKLYN, NY 11214 ATTN: VINCENT ALLEGRETTI (718) 372-9800		
Owner Status:	1	COI Date:	/ /
Legal Agent:	ALFRED ALLEGRETTI 1776 SHORE PARKWAY BROOKLYN, NY 11214		
Date Filed:	04/65	CBS Number:	Not reported
Emerg Contact:	VINCENT ALLEGRETTI, (718) 625-5932		
SPDES Num:	0-028606		
Total Tanks:	6	Total Capacity:	1989390
Tank Status:	In Service		
Status of Data:	Complete		
Avg Throughput:	122892	License Stat:	Issued
License Issued:	04/01/2001	Expiration Date:	03/31/2002
Facility Type:	Storage Terminal		
Transfer Operation:	Tank Truck, Vessel/Barge		
Applic Rcvd:	01/05/2001	Tank ID:	00I
Tank Location:	Underground		
Install Date:	12/65	Capacity (Gal):	18000
Product:	Empty	Tank Internal:	None
Tank Type:	Steel/carbon steel		
Tank External:	None		
Pipe Location:	Aboveground	Pipe Type:	STEEL/IRON
Pipe Internal:	None	Dispenser:	Suction
Pipe External:	Painted/Asphalt Coating		
Second Contain:	None		
Leak Detection:	Groundwater Well		
Overfill Protection:	20		
Test Date:	01/88	Date Closed:	11/98

MAP FINDINGS

Map ID
 Direction
 Distance
 Distance (ft.)Site

EDR ID Number

Database(s) EPA ID Number

BAYSIDE FUEL OIL DEPOT CORP. (Continued)

S102633575

Lat/Long:	40 40 20 / 73 59 53		
Inspected Date:	07/13/1999		
Inspector Initials:	GB		
Owner Mark:	3	Operator Name:	VINCENT ALLEGRETTI
Prod Xfer Options:	AC	Operator Name:	VINCENT ALLEGRETTI
Inspector Status:	Not reported	License Issued:	04/01/2001
Vessel Id:	Not reported	Renew Date:	10/31/2001
Pipe Flag:	False	Renew Flag:	True
Facility ID:	2-1260	Facility Status:	ACTIVE FACILITY
SWIS Code:	61	Facility Town:	NEW YORK CITY
Tank Status:	In Service	Federal Id No	Not reported
Operator:	VINCENT ALLEGRETTI	Contact Phone:	(718) 946-1280
Owner:	BAYSIDE FUEL OIL DEPOT CORPORATION 1776 SHORE PARKWAY BROOKLYN, NY 11214		
Owner Tel:	(718) 372-9800	Owner Type:	UNDEFINED
Mail To:	BAYSIDE FUEL OIL DEPOT CORPORATION 1776 SHORE PARKWAY PO BOX 140128 BROOKLYN, NY 11214 ATTN: VINCENT ALLEGRETTI (718) 372-9800		
Owner Status:	1	COI Date:	/ /
Legal Agent:	ALFRED ALLEGRETTI 1776 SHORE PARKWAY BROOKLYN, NY 11214		
Date Filed:	04/65	CBS Number:	Not reported
Emerg Contact:	VINCENT ALLEGRETTI, (718) 625-5932		
SPDES Num:	0-028606		
Total Tanks:	6	Total Capacity:	1989390
Tank Status:	In Service		
Status of Data:	Complete		
Avg Throughput:	122892	License Stat:	Issued
License Issued:	04/01/2001	Expiration Date:	03/31/2002
Facility Type:	Storage Terminal		
Transfer Operation:	Tank Truck, Vessel/Barge		
Applic Rcvd:	01/05/2001	Tank ID:	00J
Tank Location:	Underground		
Install Date:	12/65	Capacity (Gal):	15000
Product:	Empty	Tank Internal:	None
Tank Type:	Steel/carbon steel		
Tank External:	None		
Pipe Location:	Aboveground	Pipe Type:	STEEL/IRON
Pipe Internal:	None	Dispenser:	Suction
Pipe External:	Painted/Asphalt Coating		
Second Contain:	None		
Leak Detection:	Groundwater Well		
Overfill Protection:	High Level Alarm		
Test Date:	Not reported	Date Closed:	11/98
Lat/Long:	40 40 20 / 73 59 53		
Inspected Date:	07/13/1999		
Inspector Initials:	GB		
Owner Mark:	3	Operator Name:	VINCENT ALLEGRETTI
Prod Xfer Options:	AC	Operator Name:	VINCENT ALLEGRETTI
Inspector Status:	Not reported	License Issued:	04/01/2001
Vessel Id:	Not reported	Renew Date:	10/31/2001

MAP FINDINGS

Map ID
 Direction
 Distance
 Distance (ft.)Site

EDR ID Number
 EPA ID Number

Database(s)

BAYSIDE FUEL OIL DEPOT CORP. (Continued)

S102633575

Pipe Flag:	False	Renew Flag:	True
MOSF AST:			
MOSF Number:	2-1260	Telephone:	(718) 946-1280
Federal ID:	Not reported		
Facility Type:	Storage Terminal		
Facility Status:	ACTIVE FACILITY		
Tank Status:	In Service		
Owner:	BAYSIDE FUEL OIL DEPOT CORPORATION 1776 SHORE PARKWAY BROOKLYN, NY 11214		
Owner Tel:	(718) 372-9800		
Owner Type:	Corporate/Commercial		
Tank Status:	In Service	Tank ID:	004
Total Tanks:	6	Daily Throughput	122892 Gal(s)
Tank Location:	Aboveground		
Install Date:	12/72	Total Capacity:	1989390
Tank Type:	Steel/carbon steel		
Tank External:	Painted/Asphalt Coating		
Tank Internal:	None		
Product:	Nos. 1, 2, or 4 Fuel Oil	Capacity (gal):	448182
Status of Data:	Complete		
Pipe Location:	Aboveground	Pipe Type:	STEEL/IRON
Pipe Internal:	None	Dispenser:	Suction
Pipe External:	Painted/Asphalt Coating		
Second Contain:	75		
Leak Detection:	35		
Overfill Protection:	42		
Test Date:	03/97	Date Closed:	Not reported
Dispensing Mthd:	Suction		
SWIS Code:	61	Facility Town:	NEW YORK CITY
Mailing Name:	BAYSIDE FUEL OIL DEPOT CORPORATION 1776 SHORE PARKWAY PO BOX 140128 BROOKLYN, NY 11214		
Mailing Contact:	VINCENT ALLEGRETTI		
Mailing Phone:	(718) 372-9800		
Pipe Flag:	False		
Reserve Flag:	True		
Legal Agent:	ALFRED ALLEGRETTI 1776 SHORE PARKWAY BROOKLYN, NY 11214		
Date Legal Agent Filed with Secretary of State:	04/65		
Name of Emergency Contact:	VINCENT ALLEGRETTI		
Emergency Contact Telephone:	(718) 625-5932		
Chemical Bulk Storage Number:	Not reported		
Pollution Discharge Elimination System Num:	0-028606		
License Status:	License Issued		
Date License Application Received:	01/05/2001		
Date License Issued:	04/01/2001		
Product Transfer Operation:	Tank Truck Vessel/Barge (Including off-shore platform)		
Operator Name:	VINCENT ALLEGRETTI		
Lat/Long:	40 40 20 / 73 59 53		
Vessel ID:	Not reported		
Inspected State:	Not reported		
Inspected Date:	07/13/1999		
Owner Status:	1		

MAP FINDINGS

Map ID
 Direction
 Distance
 Distance (ft.)Site

EDR ID Number
 EPA ID Number

Database(s)

BAYSIDE FUEL OIL DEPOT CORP. (Continued)

S102633575

Owner Mark: 3
 LIC Expires: 03/31/2002
 Renew Date: 10/31/2001
 Inspector Initials: GB
 COI Date: / /

MOSF Number: 2-1260 Telephone: (718) 946-1280
 Federal ID: Not reported
 Facility Type: Storage Terminal
 Facility Status: ACTIVE FACILITY
 Tank Status: In Service
 Owner: BAYSIDE FUEL OIL DEPOT CORPORATION
 1776 SHORE PARKWAY
 BROOKLYN, NY 11214

Owner Tel: (718) 372-9800
 Owner Type: Corporate/Commercial
 Tank Status: In Service Tank ID: 005
 Total Tanks: 6 Daily Throughput 122892 Gal(s)
 Tank Location: Aboveground Total Capacity: 1989390
 Install Date: 12/72
 Tank Type: Steel/carbon steel
 Tank External: Painted/Asphalt Coating
 Tank Internal: Epoxy Liner
 Product: Nos. 1, 2, or 4 Fuel Oil Capacity (gal): 448182
 Status of Data: Complete
 Pipe Location: Aboveground Pipe Type: STEEL/IRON
 Pipe Internal: None Dispenser: Suction
 Pipe External: Painted/Asphalt Coating
 Second Contain: 75
 Leak Detection: 35
 Overfill Protection: 42
 Test Date: 03/97 Date Closed: Not reported
 Dispensing Mthd: Suction
 SWIS Code: 61 Facility Town: NEW YORK CITY
 Mailing Name: BAYSIDE FUEL OIL DEPOT CORPORATION
 1776 SHORE PARKWAY
 PO BOX 140128
 BROOKLYN, NY 11214

Mailing Contact: VINCENT ALLEGRETTI
 Mailing Phone: (718) 372-9800
 Pipe Flag: False
 Reserve Flag: True
 Legal Agent: ALFRED ALLEGRETTI
 1776 SHORE PARKWAY
 BROOKLYN, NY 11214

Date Legal Agent Filed with Secretary of State: 04/65
 Name of Emergency Contact: VINCENT ALLEGRETTI
 Emergency Contact Telephone: (718) 625-5932
 Chemical Bulk Storage Number: Not reported
 Pollution Discharge Elimination System Num: 0-028606
 License Status: License Issued
 Date License Application Received: 01/05/2001
 Date License Issued: 04/01/2001
 Product Transfer Operation: Tank Truck
 Vessel/Barge (Including off-shore platform)

Operator Name: VINCENT ALLEGRETTI
 Lat/Long: 40|40|20 / 73|59|53

MAP FINDINGS

Map ID
 Direction
 Distance
 Distance (ft.)Site

EDR ID Number
 EPA ID Number

Database(s)

BAYSIDE FUEL OIL DEPOT CORP. (Continued)

S102633575

Vessel ID: Not reported
 Inspected State: Not reported
 Inspected Date: 07/13/1999
 Owner Status: 1
 Owner Mark: 3
 LIC Expires: 03/31/2002
 Renew Date: 10/31/2001
 Inspector Initials: GB
 COI Date: / /

MOSF Number: 2-1260 Telephone: (718) 946-1280
 Federal ID: Not reported
 Facility Type: Storage Terminal
 Facility Status: ACTIVE FACILITY
 Tank Status: In Service
 Owner: BAYSIDE FUEL OIL DEPOT CORPORATION
 1776 SHORE PARKWAY
 BROOKLYN, NY 11214

Owner Tel: (718) 372-9800
 Owner Type: Corporate/Commercial
 Tank Status: In Service Tank ID: 1BF
 Total Tanks: 6 Daily Throughput 122892 Gal(s)
 Tank Location: Aboveground on crib, rack or cradle
 Install Date: 06/92 Total Capacity: 1989390
 Tank Type: Steel/carbon steel
 Tank External: None
 Tank Internal: None
 Product: Nos. 1, 2, or 4 Fuel Oil Capacity (gal): 3000
 Status of Data: Complete
 Pipe Location: Aboveground Pipe Type: STEEL/IRON
 Pipe Internal: None Dispenser: Suction
 Pipe External: Painted/Asphalt Coating
 Second Contain: 85
 Leak Detection: 35
 Overfill Protection: 64
 Test Date: Not reported Date Closed: Not reported
 Dispensing Mthd: Suction
 SWIS Code: 61 Facility Town: NEW YORK CITY
 Mailing Name: BAYSIDE FUEL OIL DEPOT CORPORATION
 1776 SHORE PARKWAY
 PO BOX 140128
 BROOKLYN, NY 11214

Mailing Contact: VINCENT ALLEGRETTI
 Mailing Phone: (718) 372-9800
 Pipe Flag: False
 Reserve Flag: True
 Legal Agent: ALFRED ALLEGRETTI
 1776 SHORE PARKWAY
 BROOKLYN, NY 11214

Date Legal Agent Filed with Secretary of State: 04/65
 Name of Emergency Contact: VINCENT ALLEGRETTI
 Emergency Contact Telephone: (718) 625-5932
 Chemical Bulk Storage Number: Not reported
 Pollution Discharge Elimination System Num: 0-028606
 License Status: License Issued
 Date License Application Received: 01/05/2001
 Date License Issued: 04/01/2001

MAP FINDINGS

Map ID
 Direction
 Distance
 Distance (ft.)Site

EDR ID Number
 EPA ID Number

Database(s)

BAYSIDE FUEL OIL DEPOT CORP. (Continued)

S102633575

Product Transfer Operation:	Tank Truck Vessel/Barge (Including off-shore platform)
Operator Name:	VINCENT ALLEGRETTI
Lat/Long:	40 40 20 / 73 59 53
Vessel ID:	Not reported
Inspected State:	Not reported
Inspected Date:	07/13/1999
Owner Status:	1
Owner Mark:	3
LIC Expires:	03/31/2002
Renew Date:	10/31/2001
Inspector Initials:	GB
COI Date:	/ /
MOSF Number:	2-1260
Federal ID:	Not reported
Facility Type:	Storage Terminal
Facility Status:	ACTIVE FACILITY
Tank Status:	In Service
Owner:	BAYSIDE FUEL OIL DEPOT CORPORATION 1776 SHORE PARKWAY BROOKLYN, NY 11214
Owner Tel:	(718) 372-9800
Owner Type:	Corporate/Commercial
Tank Status:	In Service
Total Tanks:	6
Tank Location:	Aboveground on crib, rack or cradle
Install Date:	12/79
Tank Type:	Steel/carbon steel
Tank External:	None
Tank Internal:	None
Product:	Nos. 1, 2, or 4 Fuel Oil
Status of Data:	Complete
Pipe Location:	Aboveground
Pipe Internal:	None
Pipe External:	Painted/Asphalt Coating
Second Contain:	85
Leak Detection:	35
Overfill Protection:	60
Test Date:	Not reported
Dispensing Mthd:	Suction
SWIS Code:	61
Mailing Name:	BAYSIDE FUEL OIL DEPOT CORPORATION 1776 SHORE PARKWAY PO BOX 140128 BROOKLYN, NY 11214
Mailing Contact:	VINCENT ALLEGRETTI
Mailing Phone:	(718) 372-9800
Pipe Flag:	False
Reserve Flag:	True
Legal Agent:	ALFRED ALLEGRETTI 1776 SHORE PARKWAY BROOKLYN, NY 11214
Date Legal Agent Filed with Secretary of State:	04/65
Name of Emergency Contact:	VINCENT ALLEGRETTI
Emergency Contact Telephone:	(718) 625-5932
Chemical Bulk Storage Number:	Not reported
Telephone:	(718) 946-1280
Tank ID:	0BF
Daily Throughput:	122892 Gal(s)
Total Capacity:	1989390
Capacity (gal):	3000
Pipe Type:	STEEL/IRON
Dispenser:	Suction
Date Closed:	11/98
Facility Town:	NEW YORK CITY

MAP FINDINGS

Map ID
 Direction
 Distance
 Distance (ft.)Site

EDR ID Number
 EPA ID Number

Database(s)

BAYSIDE FUEL OIL DEPOT CORP. (Continued)

S102633575

Pollution Discharge Elimination System Num:	0-028606
License Status:	License Issued
Date License Application Received:	01/05/2001
Date License Issued:	04/01/2001
Product Transfer Operation:	Tank Truck
	Vessel/Barge (Including off-shore platform)
Operator Name:	VINCENT ALLEGRETTI
Lat/Long:	40 40 20 / 73 59 53
Vessel ID:	Not reported
Inspected State:	Not reported
Inspected Date:	07/13/1999
Owner Status:	1
Owner Mark:	3
LIC Expires:	03/31/2002
Renew Date:	10/31/2001
Inspector Initials:	GB
COI Date:	/ /

**34 537 SMITH STREET
 537 SMITH STREET
 BROOKLYN, NY**

**ERNS 93307286
 N/A**

The ERNS database may contain additional details for this site.
 Please click here or contact your EDR Account Executive for more information.

**34 537 SMITH ST/CIBRO
 537 SMITH ST
 BKLYN, NY**

**LTANKS S101340928
 N/A**

LTANKS:

Spill Number:	9106263	Region of Spill:	2
Spill Date:	09/10/1991 16:00	Reported to Dept:	09/10/1991 16:19
ID:	Not reported	Date Call Received:	Not reported
Material Spilled 1 :	Not reported	Amount Spilled 1 :	Not reported
Region Close Dt :	Not reported		
Resource Affectd:	On Land		
Spill Cause:	Tank Failure	Spill Source:	Major Facility 400,000 gallons
Water Affected:	Not reported	Facility Tele:	Not reported
Facility Contact:	Not reported	SWIS:	61
Investigator:	BREEN	Caller Agency:	Not reported
Caller Name:	Not reported	Caller Extension:	Not reported
Caller Phone:	Not reported	Notifier Agency:	Not reported
Notifier Name:	Not reported	Notifier Extension:	Not reported
Notifier Phone:	Not reported		
PBS :	Not reported	Spiller Phone:	Not reported
Spiller Contact:	Not reported		
Spiller:	CIBRO		
Spiller Address:	Not reported		
Spill Class:	Known release that creates a file or hazard. DEC Response. Unable/unwilling Responsible Party. Corrective action taken. (ISR)		
Spill Closed Dt:	Not Closed		
Spill Notifier:	Responsible Party	PBS Number:	Not reported

MAP FINDINGS

Map ID
 Direction
 Distance
 Distance (ft.)Site

EDR ID Number
 EPA ID Number

Database(s)

537 SMITH ST/CIBRO (Continued)

S101340928

Cleanup Ceased: Not reported
 Last Inspection: Not reported
 Cleanup Meets Standard: False
 Recommended Penalty: Penalty Not Recommended
 Spiller Cleanup Date: Not reported
 Enforcement Date: Not reported
 Investigation Complete: Not reported
 UST Involvement: False
 Spill Record Last Update: 08/09/1995
 Is Updated: False
 Corrective Action Plan Submitted: Not reported
 True Date : Not reported
 Date Spill Entered In Computer Data File: 09/11/1991
 Date Region Sent Summary to Central Office: Not reported
 Tank Test:
 PBS Number: Not reported
 Tank Number: Not reported
 Test Method: Not reported
 Capacity of Failed Tank: Not reported
 Leak Rate Failed Tank: Not reported
 Gross Leak Rate: Not reported
 Material:
 Material Class Type: 1
 Quantity Spilled: -1
 Units: Gallons
 Unknown Qty Spilled: -1
 Quantity Recovered: 0
 Unknown Qty Recovered: False
 Material: #6 FUEL OIL
 Class Type: Petroleum
 Chem Abstract Service Number: #6 FUEL OIL
 Last Date: 07/28/1994
 Num Times Material Entry In File: 2190
 DEC Remarks: 11/18/94: REASSIGNED FROM SIGONA TO BREEN ON 11/18/94.
 Spill Cause: POSSIBLE STRUCTURAL PROBLEMS LEAKS. CLEANED OUT TANKS. WILL INSPECT REFILL.

34

**BAYSIDE OIL TERMINAL
 537 SMITH ST
 BROOKLYN, NY**

**NY Spills S102239034
 N/A**

SPILLS:

Spill Number: 9514263	Region of Spill: 2
Spill Date: 02/08/1996 13:00	Reported to Dept: 02/08/1996 14:08
ID: Not reported	
Date Call Received: Not reported	
Region Close Date : Not reported	
Material Spilled 1 :Not reported	Amount Spilled 1 : Not reported
Spill Cause: Human Error	Resource Affected: On Land
Water Affected: Not reported	Spill Source: Tank Truck
Facility Contact: DISPATCHER	Facility Tele: (718) 647-4200
Investigator: MARTINKAT	SWIS: 61
Caller Name: Not reported	Caller Agency: Not reported
Caller Phone: Not reported	Caller Extension: Not reported
Notifier Name: Not reported	Notifier Agency: Not reported
Notifier Phone: Not reported	Notifier Extension: Not reported
PBS : Not reported	
Spiller Contact: PAUL SCAROLA	Spiller Phone: (718) 643-9057
Spiller: BAERENKLAU FUEL	

MAP FINDINGS

Map ID
 Direction
 Distance
 Distance (ft.)Site

EDR ID Number
 EPA ID Number

Database(s)

34

**537 SMITH ST.
 537 SMITH ST.
 BROOKLYN, NY**

NY Spills

**S102143836
 N/A**

SPILLS:

Spill Number:	9213443	Region of Spill:	2
Spill Date:	03/05/1993 12:30	Reported to Dept:	03/05/1993 12:54
ID:	Not reported		
Date Call Received:	Not reported		
Region Close Date :	Not reported		
Material Spilled 1 :	Not reported	Amount Spilled 1 :	Not reported
Spill Cause:	Human Error	Resource Affected:	On Land
Water Affected:	Not reported	Spill Source:	Tank Truck
Facility Contact:	Not reported	Facility Tele:	Not reported
Investigator:	B. MITCHELL	SWIS:	61
Caller Name:	Not reported	Caller Agency:	Not reported
Caller Phone:	Not reported	Caller Extension:	Not reported
Notifier Name:	Not reported	Notifier Agency:	Not reported
Notifier Phone:	Not reported	Notifier Extension:	Not reported
PBS :	Not reported		
Spiller Contact:	Not reported	Spiller Phone:	Not reported
Spiller:	CIBRO PETRO TERMINAL		
Spiller Address:	537 SMITH ST. BROOKLYN, NY		
Spill Class:	Known release with minimal potential for fire or hazard. DEC Response. Willing Responsible Party. Corrective action taken.		
Spill Closed Dt:	03/08/1993		
Spill Notifier:	Responsible Party	PBS Number:	Not reported
Cleanup Ceased:	03/08/1993		
Last Inspection:	Not reported		
Cleanup Meets Standard:	True		
Recommended Penalty:	Penalty Not Recommended		
Spiller Cleanup Date:	Not reported		
Enforcement Date:	Not reported		
Investigation Complete:	Not reported		
UST Involvement:	False		
Spill Record Last Update:	03/10/1993		
Is Updated:	False		
Corrective Action Plan Submitted:	Not reported		
Date Spill Entered In Computer Data File:	03/09/1993		
Date Region Sent Summary to Central Office:	Not reported		
True Date :	Not reported		
Tank Test:			
PBS Number:	Not reported		
Tank Number:	Not reported		
Test Method:	Not reported		
Capacity of Failed Tank:	Not reported		
Leak Rate Failed Tank:	Not reported		
Gross Leak Rate:	Not reported		
Material:			
Material Class Type:	1		
Quantity Spilled:	50		
Units:	Gallons		
Unknown Qty Spilled:	50		
Quantity Recovered:	0		
Unknown Qty Recovered:	False		
Material:	#4 FUEL OIL		
Class Type:	Petroleum		
Chem Abstract Service Number:	#4 FUEL OIL		

MAP FINDINGS

Map ID
 Direction
 Distance
 Distance (ft.)Site
 Database(s)
 EPA ID Number
 EDR ID Number

537 SMITH ST. (Continued)

S102143836

Last Date: 12/05/1994
 Num Times Material Entry In File: 1751
 Remark: SUSPECT OPER. NOT WATCHING TRANFER HOSE-HOSE FELL OUT OF MANWAY ON STORAGE TANK. CIBRO EMPLOYEES PETRO TANK CLEANERS-VAC TRUCK, SORBENT PADS DRIZOLL USED TO CLEAN UP-WILL BE DRUMMED PROPERLY DIS
 DEC Remarks: Not reported

34

**BAYSIDE FUEL OIL TERMINAL
 537 SMITH ST
 BROOKLYN, NY**

**NY Spills S103571775
 N/A**

SPILLS:

Spill Number: 9713116
 Spill Date: 02/24/1998 13:00
 ID: Not reported
 Date Call Received: Not reported
 Region Close Date : Not reported
 Material Spilled 1 :Not reported
 Spill Cause: Other
 Water Affected: Not reported
 Facility Contact: ALFRED ALLEGRETTI
 Investigator: BREEN
 Caller Name: Not reported
 Caller Phone: Not reported
 Notifier Name: Not reported
 Notifier Phone: Not reported
 PBS : Not reported
 Spiller Contact: ALFRED ALLEGRETTI
 Spiller: BAYSIDE FUEL OIL TERMINAL
 Spiller Address: 1776 SHORE PKWY
 BROOKLYN, NY 11214
 Spill Class: Known release with minimal potential for fire or hazard. DEC Response. Willing Responsible Party. Corrective action taken.
 Spill Closed Dt: Not Closed
 Spill Notifier: Responsible Party
 Cleanup Ceased: Not reported
 Last Inspection: Not reported
 Cleanup Meets Standard: False
 Recommended Penalty: Penalty Not Recommended
 Spiller Cleanup Date: Not reported
 Enforcement Date: Not reported
 Investigation Complete: Not reported
 UST Involvement: False
 Spill Record Last Update: 02/25/1998
 Is Updated: False
 Corrective Action Plan Submitted: Not reported
 Date Spill Entered In Computer Data File: 02/24/1998
 Date Region Sent Summary to Central Office: Not reported
 True Date : Not reported
 Tank Test:
 PBS Number: Not reported
 Tank Number: Not reported
 Test Method: Not reported
 Capacity of Failed Tank: Not reported
 Leak Rate Failed Tank: Not reported
 Gross Leak Rate: Not reported
 Material:
 Material Class Type: 1
 Quantity Spilled: 200

Region of Spill: 2
 Reported to Dept: 02/24/1998 13:20
 Amount Spilled 1 : Not reported
 Resource Affected: On Land
 Spill Source: Tank Truck
 Facility Tele: (718) 372-9800
 SWIS: 61
 Caller Agency: Not reported
 Caller Extension: Not reported
 Notifier Agency: Not reported
 Notifier Extension: Not reported
 Spiller Phone: (718) 946-1280
 PBS Number: Not reported

MAP FINDINGS

Map ID
Direction
Distance
Distance (ft.)Site

EDR ID Number
Database(s) EPA ID Number

BAYSIDE FUEL OIL TERMINAL (Continued)

S103571775

Units: Gallons
Unknown Qty Spilled: 200
Quantity Recovered: 0
Unknown Qty Recovered: False
Material: #4 FUEL OIL
Class Type: Petroleum
Chem Abstract Service Number: #4 FUEL OIL
Last Date: 12/05/1994
Num Times Material Entry In File: 1751
Remark: tank truck was loading and truck moved ripping hose out causing spill of product. material contained in oil separater trough. nothing else is effected and is contained and being cleaned up now. mystic transportation trk 1057 was vehicle being fueleed.
DEC Remarks: Not reported

34

**537 SMITH STREET
537 SMITH STREET
BROOKLYN, NY**

**NY Spills S102143374
N/A**

SPILLS:

Spill Number: 9208385 Region of Spill: 2
Spill Date: 10/21/1992 10:30 Reported to Dept: 10/21/1992 10:37
ID: Not reported
Date Call Received: Not reported
Region Close Date : Not reported
Material Spilled 1 :Not reported Amount Spilled 1 : Not reported
Spill Cause: Unknown Resource Affected: Surface Water
Water Affected: GOWANAS CANAL Spill Source: Unknown
Facility Contact: Not reported Facility Tele: Not reported
Investigator: MITCHELL SWIS: 61
Caller Name: Not reported Caller Agency: Not reported
Caller Phone: Not reported Caller Extension: Not reported
Notifier Name: Not reported Notifier Agency: Not reported
Notifier Phone: Not reported Notifier Extension: Not reported
PBS : Not reported
Spiller Contact: Not reported Spiller Phone: Not reported
Spiller: Not reported
Spiller Address: Not reported
Spill Class: Known release with minimal potential for fire or hazard. DEC Response. Willing Responsible Party. Corrective action taken.
Spill Closed Dt: 10/21/1992
Spill Notifier: Federal Government PBS Number: Not reported
Cleanup Ceased: 10/21/1992
Last Inspection: Not reported
Cleanup Meets Standard: True
Recommended Penalty: Penalty Not Recommended
Spiller Cleanup Date: Not reported
Enforcement Date: Not reported
Investigation Complete: Not reported
UST Involvement: False
Spill Record Last Update: Not reported
Is Updated: False
Corrective Action Plan Submitted: Not reported
Date Spill Entered In Computer Data File: 10/23/1992
Date Region Sent Summary to Central Office: Not reported
True Date : Not reported
Tank Test:
PBS Number: Not reported
Tank Number: Not reported

MAP FINDINGS

Map ID
 Direction
 Distance
 Distance (ft.)Site

EDR ID Number
 EPA ID Number

Database(s)

537 SMITH STREET (Continued)

S102143374

Test Method: Not reported
 Capacity of Failed Tank: Not reported
 Leak Rate Failed Tank: Not reported
 Gross Leak Rate: Not reported
 Material:
 Material Class Type: 1
 Quantity Spilled: -1
 Units: Not reported
 Unknown Qty Spilled: -1
 Quantity Recovered: 0
 Unknown Qty Recovered: False
 Material: UNKNOWN PETROLEUM
 Class Type: Petroleum
 Chem Abstract Service Number: UNKNOWN PETROLEUM
 Last Date: 09/29/1994
 Num Times Material Entry In File: 16414
 Remark: USCG AT SCENE INVESTIGATING USCG REPORTED SHEEN DISPENSED NO SOURCE FOUN
 D
 DEC Remarks: Not reported

34

**537 SMITH ST/BKLYN/CIBRO
 537 SMITN STREET
 BROOKLYN, NY**

**LTANKS S100168113
 N/A**

LTANKS:

Spill Number: 9009292
 Spill Date: 11/26/1990 16:10
 ID: Not reported
 Material Spilled 1 :Not reported
 Region Close Dt : Not reported
 Resource Affectd: Groundwater
 Spill Cause: Tank Test Failure
 Water Affected: Not reported
 Facility Contact: Not reported
 Investigator: BREEN
 Caller Name: Not reported
 Caller Phone: Not reported
 Notifier Name: Not reported
 Notifier Phone: Not reported
 PBS : Not reported
 Spiller Contact: Not reported
 Spiller: CIBRO
 Spiller Address: Not reported
 Spill Class: Known release that creates potential for fire or hazard. DEC Response.
 Unable/unwilling Responsible Party. Corrective action taken. (ISR)
 Spill Closed Dt: Not Closed
 Spill Notifier: Responsible Party
 Cleanup Ceased: Not reported
 Last Inspection: Not reported
 Cleanup Meets Standard: False
 Recommended Penalty: Penalty Not Recommended
 Spiller Cleanup Date: Not reported
 Enforcement Date: Not reported
 Investigation Complete: Not reported
 UST Involvement: True
 Spill Record Last Update: 11/16/1994
 Is Updated: False
 Corrective Action Plan Submitted: Not reported
 True Date : Not reported

Region of Spill: 2
 Reported to Dept: 11/26/1990 16:12
 Date Call Received:Not reported
 Amount Spilled 1 : Not reported
 Spill Source: Major Facility 400,000 gallons
 Facility Tele: Not reported
 SWIS: 61
 Caller Agency: Not reported
 Caller Extension: Not reported
 Notifier Agency: Not reported
 Notifier Extension: Not reported
 Spiller Phone: Not reported
 PBS Number: Not reported

MAP FINDINGS

Map ID
 Direction
 Distance
 Distance (ft.)Site

EDR ID Number
 EPA ID Number

Database(s)

537 SMITH ST/BKLYN/CIBRO (Continued)

S100168113

Date Spill Entered In Computer Data File: 12/10/1990
 Date Region Sent Summary to Central Office: Not reported
 Tank Test:
 PBS Number: Not reported
 Tank Number: Not reported
 Test Method: Not reported
 Capacity of Failed Tank: 0
 Leak Rate Failed Tank: 0.00
 Gross Leak Rate: Not reported
 Material:
 Material Class Type: 1
 Quantity Spilled: -1
 Units: Not reported
 Unknown Qty Spilled: -1
 Quantity Recovered: 0
 Unknown Qty Recovered: False
 Material: DIESEL
 Class Type: Petroleum
 Chem Abstract Service Number: DIESEL
 Last Date: 07/28/1994
 Num Times Material Entry In File: 10625
 DEC Remarks: 11/26/90: PUMPING OUT PRODUCT IMMEDIATELY INTO ANOTHER STORAGE TANK, WIL
 L POSSIBLY DO INTERNAL INSPECTION. 11/16/94: REASSIGNED FROM SIGON
 A TO BREEN ON 11/16/94.
 Spill Cause: 15K TANK FAILED PETRO TITE, SYSTEMS TEST, UNDERGROUND TANK.

**34 CIBRO FACILITY 537 SMITH ST
 CIBRO FACILITY 537 SMITH ST
 BROOKLYN, NY**

**ERNS 92289086
 N/A**

The ERNS database may contain additional details for this site.
 Please click here or contact your EDR Account Executive for more information.

**34 44-21 9TH ST/NY TEL
 44-21 9TH ST
 BKLYN, NY**

**LTANKS S100177516
 N/A**

LTANKS:
 Spill Number: 9110490
 Spill Date: 01/07/1992 15:30
 ID: Not reported
 Material Spilled 1 :Not reported
 Region Close Dt : Not reported
 Resource Affectd: On Land
 Spill Cause: Tank Test Failure
 Water Affected: Not reported
 Facility Contact: Not reported
 Investigator: TIBBE
 Caller Name: Not reported
 Caller Phone: Not reported
 Notifier Name: Not reported
 Notifier Phone: Not reported
 Region of Spill: 2
 Reported to Dept: 01/07/1992 15:48
 Date Call Received:Not reported
 Amount Spilled 1 : Not reported
 Spill Source: Other Commercial/Industrial
 Facility Tele: Not reported
 SWIS: 61
 Caller Agency: Not reported
 Caller Extension: Not reported
 Notifier Agency: Not reported
 Notifier Extension: Not reported

MAP FINDINGS

Map ID
 Direction
 Distance
 Distance (ft.)Site

EDR ID Number
 EPA ID Number

Database(s)

44-21 9TH ST/NY TEL (Continued)

S100177516

PBS : Not reported
 Spiller Contact: Not reported Spiller Phone: Not reported
 Spiller: NY TEL
 Spiller Address: Not reported
 Spill Class: Known release with minimal potential for fire or hazard. DEC Response.
 Willing Responsible Party. Corrective action taken.
 Spill Closed Dt: 05/10/2001
 Spill Notifier: Tank Tester PBS Number: Not reported
 Cleanup Ceased: Not reported
 Last Inspection: Not reported
 Cleanup Meets Standard: False
 Recommended Penalty: Penalty Not Recommended
 Spiller Cleanup Date: Not reported
 Enforcement Date: Not reported
 Investigation Complete: Not reported
 UST Involvement: False
 Spill Record Last Update: 05/10/2001
 Is Updated: False
 Corrective Action Plan Submitted: Not reported
 True Date : Not reported
 Date Spill Entered In Computer Data File: 01/08/1992
 Date Region Sent Summary to Central Office: Not reported
 Tank Test:
 PBS Number: Not reported
 Tank Number: Not reported
 Test Method: Not reported
 Capacity of Failed Tank: 0
 Leak Rate Failed Tank: 0.00
 Gross Leak Rate: Not reported
 Material:
 Material Class Type: 1
 Quantity Spilled: -1
 Units: Gallons
 Unknown Qty Spilled: -1
 Quantity Recovered: 0
 Unknown Qty Recovered: False
 Material: #2 FUEL OIL
 Class Type: Petroleum
 Chem Abstract Service Number: #2 FUEL OIL
 Last Date: 12/07/1994
 Num Times Material Entry In File: 24464
 DEC Remarks: SEE ALSO 01-30006. SEE FILE.
 Spill Cause: 3K PETROTITE -.751 GPH; E I R

34

**SHAMROCK CONTRACTING CORP. #2
 195 BUSH ST
 BROOKLYN, NY 11231**

**SWF/LF S105841755
 N/A**

LF:
 Secondary Addr : Not reported Region Code : 2
 Phone Number : 7188756264 Owner Name : Not reported
 Owner Type : Not reported
 Owner Address : Not reported
 Not reported
 Not reported
 Owner Email : Not reported Owner Phone : Not reported
 Contact Name : STEVEN BARANCA; PRESIDENT
 Contact Address : Not reported
 Not reported

MAP FINDINGS

Map ID
 Direction
 Distance
 Distance (ft.)Site

EDR ID Number
 EPA ID Number

Database(s)

SHAMROCK CONTRACTING CORP. #2 (Continued)

S105841755

Contact Email :	Not reported	Contact Phone :	Not reported
Activity Desc :	Transfer station - regulated		
Activity Number :	24T29		
Active :	No	Accuracy Code :	Not reported
North Coordinate :	Not reported	East Coordinate :	Not reported
Regulatory Status :	Not reported		
Waste Type :	Not reported		
Authorization # :	2-6102-00045	Authorization Date :	Not reported
Expiration Date :	Not reported		

34

**WALTER UMLA LBR DIV OF DYKES
 180 6TH STREET
 BROOKLYN, NY 11215**

**UST U001836275
 N/A**

PBS UST:			
PBS Number:	2-001694	CBS Number:	Not reported
SPDES Number:	Not reported	SWIS ID:	6101
Operator:	SAM L RHAMES (718) 624-3350		
Emergency Contact:	SAM L RHAMES (718) 756-6908		
Total Tanks:	1		
Owner:	DYKES LBR CO 1901 PARK AVE WEEHAWKEN, NJ 07087 (201) 867-0391		
Owner Type:	Not reported		
Owner Mark:	First Owner		
Owner Subtype:	Not reported		
Mailing Address:	DYKES LBR CO 1901 PARK AVE WEEHAWKEN, NJ 07087 (201) 867-0391		
Tank Status:	Closed Prior to 04/91 (Either Closed In-Place or Removed)		
Capacity (gals):	4000		
Tank Location:	UNDERGROUND		
Tank Id:	001	Install Date:	08/01/1975
Tank Type:	Steel/carbon steel	Product Stored:	NOS 1,2, OR 4 FUEL OIL
Tank Internal:	EPOXY LINER	Pipe Internal:	Not reported
Pipe Location:	2	Pipe Type:	GALVANIZED STEEL
Tank External:	Not reported		
Missing Data for Tank:	Minor Data Missing		
Pipe External:	Not reported		
Second Containment:	VAULT		
Leak Detection:	NONE		
Overfill Prot:	1	Dispenser:	Submersible
Date Tested:	Not reported	Next Test Date:	Not reported
Date Closed:	Not reported	Test Method:	Not reported
Deleted:	False	Updated:	False
Dead Letter:	False	Owner Screen:	Minor data missing
FAMT:	Fiscal amount for registration fee is correct		
Total Capacity:	550	Renewal Date:	Not reported
Tank Screen:	Minor data missing	Federal ID:	Not reported
Renew Flag:	Renwal has not been printed	Facility Screen:	Minor data missing
Certification Flag:	False	Certification Date:	08/17/1987
Old PBS Number:	Not reported	Expiration Date:	08/17/1992
Inspected Date:	Not reported	Inspector:	Not reported
Inspection Result:	Not reported		

MAP FINDINGS

Map ID
 Direction
 Distance
 Distance (ft.)Site

EDR ID Number
 EPA ID Number

Database(s)

WALTER UMLA LBR DIV OF DYKES (Continued)

U001836275

Lat/long:	Not reported		
Facility Type:	Not reported		
Town or City:	NEW YORK CITY		
Town or City Code:	01		
County Code:	61		
Region:	2		
PBS Number:	2-001694	CBS Number:	Not reported
SPDES Number:	Not reported	SWIS ID:	6101
Operator:	SAM L RHAMES (718) 624-3350		
Emergency Contact:	SAM L RHAMES (718) 756-6908		
Total Tanks:	1		
Owner:	DYKES LBR CO 1901 PARK AVE WEEHAWKEN, NJ 07087 (201) 867-0391		
Owner Type:	Not reported		
Owner Mark:	First Owner		
Owner Subtype:	Not reported		
Mailing Address:	DYKES LBR CO 1901 PARK AVE WEEHAWKEN, NJ 07087 (201) 867-0391		
Tank Status:	In Service		
Capacity (gals):	550		
Tank Location:	UNDERGROUND		
Tank Id:	002		
Tank Type:	Steel/carbon steel	Install Date:	09/01/1966
Tank Internal:	EPOXY LINER	Product Stored:	UNLEADED GASOLINE
Pipe Location:	2	Pipe Internal:	Not reported
Tank External:	Not reported	Pipe Type:	GALVANIZED STEEL
Missing Data for Tank:	Minor Data Missing		
Pipe External:	Not reported		
Second Containment:	VAULT		
Leak Detection:	NONE		
Overfill Prot:	Product Level Gauge	Dispenser:	Submersible
Date Tested:	Not reported	Next Test Date:	Not reported
Date Closed:	Not reported	Test Method:	Not reported
Deleted:	False	Updated:	False
Dead Letter:	False	Owner Screen:	Minor data missing
FAMT:	Fiscal amount for registration fee is correct		
Total Capacity:	550	Renewal Date:	Not reported
Tank Screen:	Minor data missing	Federal ID:	Not reported
Renew Flag:	Renwal has not been printed	Facility Screen:	Minor data missing
Certification Flag:	False	Certification Date:	08/17/1987
Old PBS Number:	Not reported	Expiration Date:	08/17/1992
Inspected Date:	Not reported	Inspector:	Not reported
Inspection Result:	Not reported		
Lat/long:	Not reported		
Facility Type:	Not reported		
Town or City:	NEW YORK CITY		
Town or City Code:	01		
County Code:	61		
Region:	2		

MAP FINDINGS

Map ID
 Direction
 Distance
 Distance (ft.)Site

EDR ID Number
 EPA ID Number

Database(s)

WALTER UMLA LBR DIV OF DYKES (Continued)

U001836275

34

AMERICAN TUBECRAFT PLATING
 85 2ND AVE
 BROOKLYN, NY 11215

AST U003392183
 N/A

PBS AST:

PBS Number:	2-218839	CBS Number:	Not reported
SPDES Number:	Not reported	SWIS Code:	6101
Federal ID:	Not reported	Previous PBS#:	Not reported
Facility Status:	1 - Active PBS facility, i.e. total capacity of the PBS tanks is greater than 1,100 gallons, regardless if Subpart 360-14 tanks exist or not at the facility.		
Facility Type:	Not reported		
Owner Type:	Not reported		
Owner Sub Type:	Not reported		
Owner:	AMERICAN TUBECRAFT PLATING 85 2ND AVE BROOKLYN, NY 11215		
Owner Phone:	(718) 768-8773		
Facility Phone:	(718) 768-8773		
Operator:	AMERICAN TUBECRAFT PLATING		
Emergency Name:	STUART STEIN		
Emergency Phone:	(516) 781-7597		
Total Tanks:	1		
Total Capacity:	4500		
Tank ID:	001		
Capacity (Gal):	4500		
Missing Data for Tank :	Minor data missing		
Tank Location:	ABOVEGROUND		
Product Stored:	NOS 1,2, OR 4 FUEL OIL		
Tank Type:	Steel/carbon steel		
Install Date:	/ /		
Tank Internal:	Not reported		
Tank External:	Not reported		
Tank Containment:	NONE		
Pipe Type:	Not reported		
Pipe Location:	Not reported		
Pipe Internal:	Not reported		
Pipe External:	Not reported		
Leak Detection:	NONE		
Overfill Protection:	Product Level Gauge		
Dispenser Method:	Suction		
Date Tested:	/ /	Next Test Date:	/ /
Date Closed:	/ /	Test Method:	Not reported
Updated:	False	Deleted:	False
Date Inspected:	Not reported	Inspector:	Not reported
Result of Inspection:	Not reported		
Mailing Name:	BAMF ASSOCIATES		
Mailing Address:	295 MADISON AVE NEW YORK, NY 11215		
Mailing Contact:	Not reported		
Mailing Telephone:	(718) 768-8773		
Owner Mark:	First Owner	Expiration Date:	10/15/1992
Certification Flag:	False	Certification Date:	10/15/1987
Renew Flag:	False	Renew Date:	/ /
Lat/Long:	Not reported		
Dead Letter:	False		
Facility Screen:	Minor data missing		
Owner Screen:	Minor data missing		
Tank Screen:	Minor data missing		

MAP FINDINGS

Map ID
 Direction
 Distance
 Distance (ft.)Site

EDR ID Number
 EPA ID Number

Database(s)

AMERICAN TUBECRAFT PLATING (Continued)

U003392183

Town or City: NEW YORK CITY
 Town or City Code: 01
 County Code: 61
 Region: 2
 Fiscal Amount for Registration Fee is Correct: True

34

**GOWANUS CANAL
 9TH ST BRIDGE
 BROOKLYN, NY**

**NY Spills S104192936
 N/A**

SPILLS:

Spill Number: 9904613	Region of Spill: 2
Spill Date: 07/19/1999 09:56	Reported to Dept: 07/19/1999 09:56
ID: Not reported	
Date Call Received: Not reported	
Region Close Date : Not reported	
Material Spilled 1 :Not reported	Amount Spilled 1 : Not reported
Spill Cause: Unknown	Resource Affected: Surface Water
Water Affected: GOWANUS CANAL	Spill Source: Unknown
Facility Contact: CALLER	Facility Tele: Not reported
Investigator: O'DOWD	SWIS: 61
Caller Name: Not reported	Caller Agency: Not reported
Caller Phone: Not reported	Caller Extension: Not reported
Notifier Name: Not reported	Notifier Agency: Not reported
Notifier Phone: Not reported	Notifier Extension: Not reported
PBS : Not reported	
Spiller Contact: Not reported	Spiller Phone: Not reported
Spiller: UNKNOWN	
Spiller Address: Not reported	
Spill Class: Not reported	
Spill Closed Dt: Not Closed	
Spill Notifier: Citizen	PBS Number: Not reported
Cleanup Ceased: Not reported	
Last Inspection: Not reported	
Cleanup Meets Standard: False	
Recommended Penalty: Penalty Not Recommended	
Spiller Cleanup Date: Not reported	
Enforcement Date: Not reported	
Investigation Complete: Not reported	
UST Involvement: False	
Spill Record Last Update: 07/20/1999	
Is Updated: False	
Corrective Action Plan Submitted: Not reported	
Date Spill Entered In Computer Data File: 07/19/1999	
Date Region Sent Summary to Central Office: Not reported	
True Date : Not reported	
Tank Test:	
PBS Number: Not reported	
Tank Number: Not reported	
Test Method: Not reported	
Capacity of Failed Tank: Not reported	
Leak Rate Failed Tank: Not reported	
Gross Leak Rate: Not reported	
Material:	
Material Class Type: Not reported	
Quantity Spilled: Not reported	
Units: Not reported	
Unknown Qty Spilled: Not reported	
Quantity Recovered: Not reported	

MAP FINDINGS

Map ID
 Direction
 Distance
 Distance (ft.)Site

EDR ID Number
 EPA ID Number

Database(s)

GOWANUS CANAL (Continued)

S104192936

Unknown Qty Recovered: Not reported
 Material: Not reported
 Class Type: Not reported
 Chem Abstract Service Number: Not reported
 Last Date: Not reported
 Num Times Material Entry In File: Not reported
 Remarks: caller working on bridge can see sheen on water.
 DEC Remarks: Not reported

34

**GOWANUS CANAL &
 9TH ST
 BROOKLYN, NY**

**NY Spills S104193061
 N/A**

SPILLS:

Spill Number:	9904739	Region of Spill:	2
Spill Date:	07/21/1999 09:00	Reported to Dept:	07/21/1999 09:17
ID:	Not reported		
Date Call Received:	Not reported		
Region Close Date :	Not reported		
Material Spilled 1 :	Not reported	Amount Spilled 1 :	Not reported
Spill Cause:	Unknown	Resource Affected:	Surface Water
Water Affected:	GOWANUS CANAL	Spill Source:	Unknown
Facility Contact:	Not reported	Facility Tele:	Not reported
Investigator:	O'DOWD	SWIS:	61
Caller Name:	Not reported	Caller Agency:	Not reported
Caller Phone:	Not reported	Caller Extension:	Not reported
Notifier Name:	Not reported	Notifier Agency:	Not reported
Notifier Phone:	Not reported	Notifier Extension:	Not reported
PBS :	Not reported		
Spiller Contact:	Not reported	Spiller Phone:	Not reported
Spiller:	UNKNOWN		
Spiller Address:	Not reported		
Spill Class:	Known release with minimal potential for fire or hazard. DEC Response. Willing Responsible Party. Corrective action taken.		
Spill Closed Dt:	Not Closed		
Spill Notifier:	DEC	PBS Number:	Not reported
Cleanup Ceased:	Not reported		
Last Inspection:	Not reported		
Cleanup Meets Standard:	False		
Recommended Penalty:	Penalty Not Recommended		
Spiller Cleanup Date:	Not reported		
Enforcement Date:	Not reported		
Investigation Complete:	Not reported		
UST Involvement:	False		
Spill Record Last Update:	02/04/2000		
Is Updated:	False		
Corrective Action Plan Submitted:	Not reported		
Date Spill Entered In Computer Data File:	07/21/1999		
Date Region Sent Summary to Central Office:	Not reported		
True Date :	Not reported		
Tank Test:			
PBS Number:	Not reported		
Tank Number:	Not reported		
Test Method:	Not reported		
Capacity of Failed Tank:	Not reported		
Leak Rate Failed Tank:	Not reported		
Gross Leak Rate:	Not reported		
Material:			
Material Class Type:	1		

MAP FINDINGS

Map ID
 Direction
 Distance
 Distance (ft.)Site

EDR ID Number
 EPA ID Number

Database(s)

GOWANUS CANAL & (Continued)

S104193061

Quantity Spilled: 0
 Units: Gallons
 Unknown Qty Spilled: No
 Quantity Recovered: 0
 Unknown Qty Recovered: False
 Material: UNKNOWN PETROLEUM
 Class Type: Petroleum
 Chem Abstract Service Number: UNKNOWN PETROLEUM
 Last Date: 09/29/1994
 Num Times Material Entry In File: 16414
 Remarks: sheen covering most of canal
 DEC Remarks: Not reported

34

**4TH AVE &
 9TH ST
 BROOKLYN, NY**

**NY Spills S104880730
 N/A**

SPILLS:

Spill Number: 0009800
 Spill Date: 11/29/2000 09:30
 ID: Not reported
 Date Call Received: Not reported
 Region Close Date : Not reported
 Material Spilled 1 : Not reported
 Spill Cause: Equipment Failure
 Water Affected: Not reported
 Facility Contact: PASHKO CAMAJ
 Investigator: TIBBE
 Caller Name: Not reported
 Caller Phone: Not reported
 Notifier Name: Not reported
 Notifier Phone: Not reported
 PBS : Not reported
 Spiller Contact: CALLER
 Spiller: NYC TRANSIT
 Spiller Address: 370 JAY STREET
 BROOKLYN, NY 11201
 Spill Class: Known release with minimal potential for fire or hazard. DEC Response.
 Willing Responsible Party. Corrective action taken.
 Spill Closed Dt: 04/05/2001
 Spill Notifier: Responsible Party
 Cleanup Ceased: Not reported
 Last Inspection: Not reported
 Cleanup Meets Standard: False
 Recommended Penalty: Penalty Not Recommended
 Spiller Cleanup Date: Not reported
 Enforcement Date: Not reported
 Investigation Complete: Not reported
 UST Involvement: False
 Spill Record Last Update: 04/05/2001
 Is Updated: False
 Corrective Action Plan Submitted: Not reported
 Date Spill Entered In Computer Data File: 11/29/2000
 Date Region Sent Summary to Central Office: Not reported
 True Date : Not reported
 Tank Test:
 PBS Number: Not reported
 Tank Number: Not reported
 Test Method: Not reported

Region of Spill: 2
 Reported to Dept: 11/29/2000 10:52
 Amount Spilled 1 : Not reported
 Resource Affected: On Land
 Spill Source: Railroad Car
 Facility Tele: (718) 243-4581
 SWIS: 61
 Caller Agency: Not reported
 Caller Extension: Not reported
 Notifier Agency: Not reported
 Notifier Extension: Not reported
 Spiller Phone: (718) 243-4581
 PBS Number: Not reported

MAP FINDINGS

Map ID
 Direction
 Distance
 Distance (ft.)Site

EDR ID Number
 EPA ID Number

Database(s)

4TH AVE & (Continued)

S104880730

Capacity of Failed Tank: Not reported
 Leak Rate Failed Tank: Not reported
 Gross Leak Rate: Not reported
 Material:
 Material Class Type: 1
 Quantity Spilled: 5
 Units: Gallons
 Unknown Qty Spilled: 5
 Quantity Recovered: 5
 Unknown Qty Recovered: False
 Material: MOTOR OIL
 Class Type: Petroleum
 Chem Abstract Service Number: MOTOR OIL
 Last Date: 07/28/1994
 Num Times Material Entry In File: 508
 Remarks: broken seal on engine
 DEC Remarks: CONTAINED AND CLEANED BY NYCT.

**34 AMBERG & HINZMAN INCORPORATED
 165 6TH ST.
 BROOKLYN, NY 11215**

**FINDS 1004571498
 110002093181**

FINDS:
 Other Pertinent Environmental Activity Identified at Site:
 AIRS/AIRS Facility Subsystem (AIRS/AFS)
 Toxic Chemical Release Inventory System (TRIS)

**34 354 HAMILTON AVENUE
 354 HAMILTON AVENUE
 BROOKLYN, NY 11231**

**UST U001841370
 N/A**

PBS UST:
 PBS Number: 2-600263 CBS Number: Not reported
 SPDES Number: Not reported SWIS ID: 6101
 Operator: ALEX BELKIN
 (718) 858-6982
 Emergency Contact: ALEX BELKIN
 (718) 858-6982
 Total Tanks: 3
 Owner: 354 HAMILTON MANAGEMENT CORP
 354 HAMILTON AVENUE
 BROOKLYN, NY 11231
 (718) 858-6982
 Owner Type: Corporate/Commercial
 Owner Mark: First Owner
 Owner Subtype: Not reported
 Mailing Address: 354 HAMILTON AVENUE
 ATTN: SUPER FACILITY MANAGER
 354 HAMILTON AVENUE
 BROOKLYN, NY 11231
 (802) 139-9139
 Tank Status: In Service

MAP FINDINGS

Map ID
 Direction
 Distance
 Distance (ft.)Site

EDR ID Number
 EPA ID Number

Database(s)

354 HAMILTON AVENUE (Continued)

U001841370

Capacity (gals):	4000	Install Date:	09/01/1991
Tank Location:	UNDERGROUND	Product Stored:	UNLEADED GASOLINE
Tank Id:	001	Pipe Internal:	NONE
Tank Type:	Steel/carbon steel	Pipe Type:	GALVANIZED STEEL
Tank Internal:	NONE		
Pipe Location:	Underground		
Tank External:	SACRIFICIAL ANODE/PAINTED/ASPHALT COATING		
Missing Data for Tank:	No Missing Data		
Pipe External:	SACRIFICIAL ANODE/PAINTED/ASPHALT COATING		
Second Containment:	DOUBLED-WALLED TANK		
Leak Detection:	INTERSTITIAL MONITORING		
Overfill Prot:	Catch Basin, High Level Alarm	Dispenser:	Submersible
Date Tested:	Not reported	Next Test Date:	Not reported
Date Closed:	Not reported	Test Method:	Not reported
Deleted:	False	Updated:	True
Dead Letter:	False	Owner Screen:	No data missing
FAMT:	Fiscal amount for registration fee is correct		
Total Capacity:	12000	Renewal Date:	Not reported
Tank Screen:	No data missing	Federal ID:	Not reported
Renew Flag:	Renwal has not been printed	Facility Screen:	No data missing
Certification Flag:	False	Certification Date:	11/12/1997
Old PBS Number:	Not reported	Expiration Date:	08/08/2001
Inspected Date:	Not reported	Inspector:	Not reported
Inspection Result:	Not reported		
Lat/long:	Not reported		
Facility Type:	RETAIL GASOLINE SALES		
Town or City:	NEW YORK CITY		
Town or City Code:	01		
County Code:	61		
Region:	2		
PBS Number:	2-600263	CBS Number:	Not reported
SPDES Number:	Not reported	SWIS ID:	6101
Operator:	ALEX BELKIN (718) 858-6982		
Emergency Contact:	ALEX BELKIN (718) 858-6982		
Total Tanks:	3		
Owner:	354 HAMILTON MANAGEMENT CORP 354 HAMILTON AVENUE BROOKLYN, NY 11231 (718) 858-6982		
Owner Type:	Corporate/Commercial		
Owner Mark:	First Owner		
Owner Subtype:	Not reported		
Mailing Address:	354 HAMILTON AVENUE ATTN: SUPER FACILITY MANAGER 354 HAMILTON AVENUE BROOKLYN, NY 11231 (802) 139-9139		
Tank Status:	In Service		
Capacity (gals):	4000	Install Date:	09/01/1991
Tank Location:	UNDERGROUND	Product Stored:	UNLEADED GASOLINE
Tank Id:	002	Pipe Internal:	NONE
Tank Type:	Steel/carbon steel	Pipe Type:	GALVANIZED STEEL
Tank Internal:	NONE		
Pipe Location:	Underground		

MAP FINDINGS

Map ID
 Direction
 Distance
 Distance (ft.)Site

EDR ID Number
 EPA ID Number

Database(s)

354 HAMILTON AVENUE (Continued)

U001841370

Tank External:	SACRIFICIAL ANODE/PAINTED/ASPHALT COATING		
Missing Data for Tank:	No Missing Data		
Pipe External:	SACRIFICIAL ANODE/PAINTED/ASPHALT COATING		
Second Containment:	DOUBLED-WALLED TANK		
Leak Detection:	INTERSTITIAL MONITORING		
Overfill Prot:	Catch Basin, High Level Alarm	Dispenser:	Submersible
Date Tested:	Not reported	Next Test Date:	Not reported
Date Closed:	Not reported	Test Method:	Not reported
Deleted:	False	Updated:	True
Dead Letter:	False	Owner Screen:	No data missing
FAMT:	Fiscal amount for registration fee is correct		
Total Capacity:	12000	Renewal Date:	Not reported
Tank Screen:	No data missing	Federal ID:	Not reported
Renew Flag:	Renwal has not been printed	Facility Screen:	No data missing
Certification Flag:	False	Certification Date:	11/12/1997
Old PBS Number:	Not reported	Expiration Date:	08/08/2001
Inspected Date:	Not reported	Inspector:	Not reported
Inspection Result:	Not reported		
Lat/long:	Not reported		
Facility Type:	RETAIL GASOLINE SALES		
Town or City:	NEW YORK CITY		
Town or City Code:	01		
County Code:	61		
Region:	2		
PBS Number:	2-600263	CBS Number:	Not reported
SPDES Number:	Not reported	SWIS ID:	6101
Operator:	ALEX BELKIN (718) 858-6982		
Emergency Contact:	ALEX BELKIN (718) 858-6982		
Total Tanks:	3		
Owner:	354 HAMILTON MANAGEMENT CORP 354 HAMILTON AVENUE BROOKLYN, NY 11231 (718) 858-6982		
Owner Type:	Corporate/Commercial		
Owner Mark:	First Owner		
Owner Subtype:	Not reported		
Mailing Address:	354 HAMILTON AVENUE ATTN: SUPER FACILITY MANAGER 354 HAMILTON AVENUE BROOKLYN, NY 11231 (802) 139-9139		
Tank Status:	In Service		
Capacity (gals):	4000		
Tank Location:	UNDERGROUND		
Tank Id:	003	Install Date:	09/01/1991
Tank Type:	Steel/carbon steel	Product Stored:	DIESEL
Tank Internal:	NONE	Pipe Internal:	NONE
Pipe Location:	Underground	Pipe Type:	GALVANIZED STEEL
Tank External:	SACRIFICIAL ANODE/PAINTED/ASPHALT COATING		
Missing Data for Tank:	No Missing Data		
Pipe External:	SACRIFICIAL ANODE/PAINTED/ASPHALT COATING		
Second Containment:	DOUBLED-WALLED TANK		
Leak Detection:	INTERSTITIAL MONITORING		
Overfill Prot:	Catch Basin, High Level Alarm	Dispenser:	Submersible

MAP FINDINGS

Map ID
 Direction
 Distance
 Distance (ft.)Site

EDR ID Number
 EPA ID Number

Database(s)

354 HAMILTON AVENUE (Continued)

U001841370

Date Tested:	Not reported	Next Test Date:	Not reported
Date Closed:	Not reported	Test Method:	Not reported
Deleted:	False	Updated:	True
Dead Letter:	False	Owner Screen:	No data missing
FAMT:	Fiscal amount for registration fee is correct		
Total Capacity:	12000	Renewal Date:	Not reported
Tank Screen:	No data missing	Federal ID:	Not reported
Renew Flag:	Renwal has not been printed	Facility Screen:	No data missing
Certification Flag:	False	Certification Date:	11/12/1997
Old PBS Number:	Not reported	Expiration Date:	08/08/2001
Inspected Date:	Not reported	Inspector:	Not reported
Inspection Result:	Not reported		
Lat/long:	Not reported		
Facility Type:	RETAIL GASOLINE SALES		
Town or City:	NEW YORK CITY		
Town or City Code:	01		
County Code:	61		
Region:	2		

34

**SMITH ST & GARNET ST
 SMITH ST / GARNET ST
 BKLYN, NY**

**NY Spills S102143019
 N/A**

SPILLS:

Spill Number:	9203304	Region of Spill:	2
Spill Date:	06/17/1992 20:00	Reported to Dept:	06/18/1992 15:45
ID:	Not reported		
Date Call Received:	Not reported		
Region Close Date :	Not reported		
Material Spilled 1 :	Not reported	Amount Spilled 1 :	Not reported
Spill Cause:	Unknown	Resource Affected:	Surface Water
Water Affected:	GOWANUS CANAL	Spill Source:	Unknown
Facility Contact:	Not reported	Facility Tele:	Not reported
Investigator:	TOMASELLO	SWIS:	61
Caller Name:	Not reported	Caller Agency:	Not reported
Caller Phone:	Not reported	Caller Extension:	Not reported
Notifier Name:	Not reported	Notifier Agency:	Not reported
Notifier Phone:	Not reported	Notifier Extension:	Not reported
PBS :	Not reported		
Spiller Contact:	Not reported	Spiller Phone:	Not reported
Spiller:	CON ED		
Spiller Address:	Not reported		
Spill Class:	Known release with minimal potential for fire or hazard. DEC Response. Willing Responsible Party. Corrective action taken.		
Spill Closed Dt:	Not Closed		
Spill Notifier:	Local Agency	PBS Number:	Not reported
Cleanup Ceased:	Not reported		
Last Inspection:	Not reported		
Cleanup Meets Standard:	False		
Recommended Penalty:	Penalty Not Recommended		
Spiller Cleanup Date:	Not reported		
Enforcement Date:	Not reported		
Investigation Complete:	Not reported		
UST Involvement:	False		
Spill Record Last Update:	08/09/1995		
Is Updated:	False		
Corrective Action Plan Submitted:	Not reported		
Date Spill Entered In Computer Data File:	06/23/1992		
Date Region Sent Summary to Central Office:	Not reported		

MAP FINDINGS

Map ID
 Direction
 Distance
 Distance (ft.)Site

EDR ID Number

Database(s) EPA ID Number

SMITH ST & GARNET ST (Continued)

S102143019

True Date : Not reported
 Tank Test:
 PBS Number: Not reported
 Tank Number: Not reported
 Test Method: Not reported
 Capacity of Failed Tank: Not reported
 Leak Rate Failed Tank: Not reported
 Gross Leak Rate: Not reported
 Material:
 Material Class Type: 1
 Quantity Spilled: -1
 Units: Not reported
 Unknown Qty Spilled: -1
 Quantity Recovered: 0
 Unknown Qty Recovered: False
 Material: PCB OIL
 Class Type: Petroleum
 Chem Abstract Service Number: PCB OIL
 Last Date: 07/28/1994
 Num Times Material Entry In File: 1229
 Remarks: DISCOVERED WHILE DE-WATERING CON ED MANHOLE; USCG NOTIFIED.
 DEC Remarks: Not reported

34

**POLIZZI SAL
 519 SMITH ST
 BROOKLYN, NY 11231**

**RCRIS-SQG 1000693857
 FINDS NYD986999886**

RCRIS:
 Owner: JACON REALTY
 (212) 824-5000
 EPA ID: NYD986999886
 Contact: Not reported
 Classification: Small Quantity Generator
 TSDF Activities: Not reported
 Violation Status: No violations found

NY MANIFEST
 Additional detail is available in NY MANIFEST. Please contact your EDR Account Executive for more information.

FINDS:
 Other Pertinent Environmental Activity Identified at Site:
 Resource Conservation and Recovery Act Information system (RCRAINFO)

34

**NORTHVILLE
 519 SMITH ST
 BKLN, NY 11231**

**UST U000409723
 N/A**

PBS UST:
 PBS Number: 2-356883 CBS Number: Not reported
 SPDES Number: Not reported SWIS ID: 6101
 Operator: 327 HOLDING CORP
 (718) 522-0983
 Emergency Contact: GAYLORD C HANSEN
 (212) 585-0600
 Total Tanks: 0
 Owner: JACON REALTY
 1327 38 ST

MAP FINDINGS

Map ID
 Direction
 Distance
 Distance (ft.)Site

EDR ID Number
 EPA ID Number

Database(s)

NORTHVILLE (Continued)

U000409723

BKLN, NY 11218
 (718) 435-2100

Owner Type: Not reported
 Owner Mark: First Owner
 Owner Subtype: Not reported
 Mailing Address: JACON REALTY
 1327 38 ST
 BKLN, NY 11218
 (718) 435-2100

Tank Status: Closed Prior to 04/91 (Either Closed In-Place or Removed)
 Capacity (gals): 550
 Tank Location: UNDERGROUND
 Tank Id: 001
 Tank Type: Steel/carbon steel
 Tank Internal: Not reported
 Pipe Location: 1
 Tank External: Not reported
 Missing Data for Tank: Minor Data Missing
 Pipe External: WRAPPED [PIPING]
 Second Containment: NONE
 Leak Detection: NONE
 Overfill Prot: 1
 Date Tested: Not reported
 Date Closed: Not reported
 Deleted: False
 Dead Letter: False
 FAMT: Fiscal amount for registration fee is correct
 Total Capacity: 0
 Tank Screen: 0
 Renew Flag: Renewal has not been printed
 Certification Flag: False
 Old PBS Number: Not reported
 Inspected Date: Not reported
 Inspection Result: Not reported
 Lat/long: Not reported
 Facility Type: Not reported
 Town or City: NEW YORK CITY
 Town or City Code: 01
 County Code: 61
 Region: 2

Install Date: Not reported
 Product Stored: UNLEADED GASOLINE
 Pipe Internal: Not reported
 Pipe Type: STEEL/IRON

Dispenser: Submersible
 Next Test Date: Not reported
 Test Method: Not reported
 Updated: True
 Owner Screen: Minor data missing

Renewal Date: Not reported
 Federal ID: Not reported
 Facility Screen: Minor data missing
 Certification Date: 07/28/1988
 Expiration Date: 07/28/1993
 Inspector: Not reported

PBS Number: 2-356883
 SPDES Number: Not reported
 Operator: 327 HOLDING CORP
 (718) 522-0983

CBS Number: Not reported
 SWIS ID: 6101

Emergency Contact: GAYLORD C HANSEN
 (212) 585-0600

Total Tanks: 0
 Owner: JACON REALTY
 1327 38 ST
 BKLN, NY 11218
 (718) 435-2100

Owner Type: Not reported
 Owner Mark: First Owner
 Owner Subtype: Not reported
 Mailing Address: JACON REALTY
 1327 38 ST

MAP FINDINGS

Map ID
 Direction
 Distance
 Distance (ft.)Site

EDR ID Number
 EPA ID Number

Database(s)

NORTHVILLE (Continued)

U000409723

BKLN, NY 11218
 (718) 435-2100
 Closed Prior to 04/91 (Either Closed In-Place or Removed)

Tank Status: Closed Prior to 04/91 (Either Closed In-Place or Removed)
 Capacity (gals): 550
 Tank Location: UNDERGROUND
 Tank Id: 002
 Tank Type: Steel/carbon steel
 Tank Internal: Not reported
 Pipe Location: 1
 Tank External: Not reported
 Missing Data for Tank: Minor Data Missing
 Pipe External: WRAPPED [PIPING]
 Second Containment: NONE
 Leak Detection: NONE
 Overfill Prot: 1
 Date Tested: Not reported
 Date Closed: Not reported
 Deleted: False
 Dead Letter: False
 FAMT: Fiscal amount for registration fee is correct
 Total Capacity: 0
 Tank Screen: 0
 Renew Flag: Renewal has not been printed
 Certification Flag: False
 Old PBS Number: Not reported
 Inspected Date: Not reported
 Inspection Result: Not reported
 Lat/long: Not reported
 Facility Type: Not reported
 Town or City: NEW YORK CITY
 Town or City Code: 01
 County Code: 61
 Region: 2

PBS Number: 2-356883
 SPDES Number: Not reported
 Operator: 327 HOLDING CORP
 (718) 522-0983
 Emergency Contact: GAYLORD C HANSEN
 (212) 585-0600

Total Tanks: 0
 Owner: JACON REALTY
 1327 38 ST
 BKLN, NY 11218
 (718) 435-2100
 Owner Type: Not reported
 Owner Mark: First Owner
 Owner Subtype: Not reported
 Mailing Address: JACON REALTY
 1327 38 ST
 BKLN, NY 11218
 (718) 435-2100

Tank Status: Closed Prior to 04/91 (Either Closed In-Place or Removed)
 Capacity (gals): 550
 Tank Location: UNDERGROUND
 Tank Id: 003
 Tank Type: Steel/carbon steel

Install Date: Not reported
 Product Stored: UNLEADED GASOLINE

Install Date: Not reported
 Product Stored: UNLEADED GASOLINE

Install Date: Not reported
 Product Stored: UNLEADED GASOLINE

Dispenser: Submersible
 Next Test Date: Not reported
 Test Method: Not reported
 Updated: True
 Owner Screen: Minor data missing
 Renewal Date: Not reported
 Federal ID: Not reported
 Facility Screen: Minor data missing
 Certification Date: 07/28/1988
 Expiration Date: 07/28/1993
 Inspector: Not reported

CBS Number: Not reported
 SWIS ID: 6101

MAP FINDINGS

Map ID
 Direction
 Distance
 Distance (ft.)Site

EDR ID Number
 EPA ID Number

Database(s)

NORTHVILLE (Continued)

U000409723

Tank Internal:	Not reported	Pipe Internal:	Not reported
Pipe Location:	1	Pipe Type:	STEEL/IRON
Tank External:	Not reported		
Missing Data for Tank:	Minor Data Missing		
Pipe External:	WRAPPED [PIPING]		
Second Containment:	NONE		
Leak Detection:	NONE		
Overfill Prot:	1	Dispenser:	Submersible
Date Tested:	Not reported	Next Test Date:	Not reported
Date Closed:	Not reported	Test Method:	Not reported
Deleted:	False	Updated:	True
Dead Letter:	False	Owner Screen:	Minor data missing
FAMT:	Fiscal amount for registration fee is correct		
Total Capacity:	0	Renewal Date:	Not reported
Tank Screen:	0	Federal ID:	Not reported
Renew Flag:	Renwal has not been printed	Facility Screen:	Minor data missing
Certification Flag:	False	Certification Date:	07/28/1988
Old PBS Number:	Not reported	Expiration Date:	07/28/1993
Inspected Date:	Not reported	Inspector:	Not reported
Inspection Result:	Not reported		
Lat/long:	Not reported		
Facility Type:	Not reported		
Town or City:	NEW YORK CITY		
Town or City Code:	01		
County Code:	61		
Region:	2		
PBS Number:	2-356883	CBS Number:	Not reported
SPDES Number:	Not reported	SWIS ID:	6101
Operator:	327 HOLDING CORP (718) 522-0983		
Emergency Contact:	GAYLORD C HANSEN (212) 585-0600		
Total Tanks:	0		
Owner:	JACON REALTY 1327 38 ST BKLN, NY 11218 (718) 435-2100		
Owner Type:	Not reported		
Owner Mark:	First Owner		
Owner Subtype:	Not reported		
Mailing Address:	JACON REALTY 1327 38 ST BKLN, NY 11218 (718) 435-2100		
Tank Status:	Closed Prior to 04/91 (Either Closed In-Place or Removed)		
Capacity (gals):	550		
Tank Location:	UNDERGROUND		
Tank Id:	004	Install Date:	Not reported
Tank Type:	Steel/carbon steel	Product Stored:	UNLEADED GASOLINE
Tank Internal:	Not reported	Pipe Internal:	Not reported
Pipe Location:	1	Pipe Type:	STEEL/IRON
Tank External:	Not reported		
Missing Data for Tank:	Minor Data Missing		
Pipe External:	WRAPPED [PIPING]		
Second Containment:	NONE		
Leak Detection:	NONE		

MAP FINDINGS

Map ID
 Direction
 Distance
 Distance (ft.)Site

EDR ID Number
 EPA ID Number

Database(s)

NORTHVILLE (Continued)

U000409723

Overfill Prot:	1	Dispenser:	Submersible
Date Tested:	Not reported	Next Test Date:	Not reported
Date Closed:	Not reported	Test Method:	Not reported
Deleted:	False	Updated:	True
Dead Letter:	False	Owner Screen:	Minor data missing
FAMT:	Fiscal amount for registration fee is correct		
Total Capacity:	0	Renewal Date:	Not reported
Tank Screen:	0	Federal ID:	Not reported
Renew Flag:	Renwal has not been printed	Facility Screen:	Minor data missing
Certification Flag:	False	Certification Date:	07/28/1988
Old PBS Number:	Not reported	Expiration Date:	07/28/1993
Inspected Date:	Not reported	Inspector:	Not reported
Inspection Result:	Not reported		
Lat/long:	Not reported		
Facility Type:	Not reported		
Town or City:	NEW YORK CITY		
Town or City Code:	01		
County Code:	61		
Region:	2		
PBS Number:	2-356883	CBS Number:	Not reported
SPDES Number:	Not reported	SWIS ID:	6101
Operator:	327 HOLDING CORP (718) 522-0983		
Emergency Contact:	GAYLORD C HANSEN (212) 585-0600		
Total Tanks:	0		
Owner:	JACON REALTY 1327 38 ST BKLN, NY 11218 (718) 435-2100		
Owner Type:	Not reported		
Owner Mark:	First Owner		
Owner Subtype:	Not reported		
Mailing Address:	JACON REALTY 1327 38 ST BKLN, NY 11218 (718) 435-2100		
Tank Status:	Closed Prior to 04/91 (Either Closed In-Place or Removed)		
Capacity (gals):	550		
Tank Location:	UNDERGROUND		
Tank Id:	005	Install Date:	Not reported
Tank Type:	Steel/carbon steel	Product Stored:	UNLEADED GASOLINE
Tank Internal:	Not reported	Pipe Internal:	Not reported
Pipe Location:	1	Pipe Type:	STEEL/IRON
Tank External:	Not reported		
Missing Data for Tank:	Minor Data Missing		
Pipe External:	WRAPPED [PIPING]		
Second Containment:	NONE		
Leak Detection:	NONE		
Overfill Prot:	1	Dispenser:	Submersible
Date Tested:	Not reported	Next Test Date:	Not reported
Date Closed:	Not reported	Test Method:	Not reported
Deleted:	False	Updated:	True
Dead Letter:	False	Owner Screen:	Minor data missing
FAMT:	Fiscal amount for registration fee is correct		
Total Capacity:	0	Renewal Date:	Not reported

MAP FINDINGS

Map ID
 Direction
 Distance
 Distance (ft.)Site

EDR ID Number
 EPA ID Number

Database(s)

NORTHVILLE (Continued)

U000409723

Tank Screen:	0	Federal ID:	Not reported
Renew Flag:	Renwal has not been printed	Facility Screen:	Minor data missing
Certification Flag:	False	Certification Date:	07/28/1988
Old PBS Number:	Not reported	Expiration Date:	07/28/1993
Inspected Date:	Not reported	Inspector:	Not reported
Inspection Result:	Not reported		
Lat/long:	Not reported		
Facility Type:	Not reported		
Town or City:	NEW YORK CITY		
Town or City Code:	01		
County Code:	61		
Region:	2		

This is the most recent NY PBS data for this site.

The NY PBS database contains 7 additional records for this site.
 Please click here or contact your EDR Account Executive for more information.

34

**MANHOLE #5339
 SMITH ST / GARNETT ST
 BROOKLYN, NY**

**NY Spills S104881193
 N/A**

SPILLS:

Spill Number:	0010559	Region of Spill:	2
Spill Date:	12/20/2000 10:10	Reported to Dept:	12/20/2000 10:50
ID:	Not reported		
Date Call Received:	Not reported		
Region Close Date :	Not reported		
Material Spilled 1 :	Not reported	Amount Spilled 1 :	Not reported
Spill Cause:	Unknown	Resource Affected:	On Land
Water Affected:	Not reported	Spill Source:	Unknown
Facility Contact:	STEVE ROMERO	Facility Tele:	(000) 000-0000
Investigator:	FOLEY	SWIS:	61
Caller Name:	Not reported	Caller Agency:	Not reported
Caller Phone:	Not reported	Caller Extension:	Not reported
Notifier Name:	Not reported	Notifier Agency:	Not reported
Notifier Phone:	Not reported	Notifier Extension:	Not reported
PBS :	Not reported		
Spiller Contact:	UNK	Spiller Phone:	(212) 580-6763
Spiller:	UNK		
Spiller Address:	UNK		
Spill Class:	Known release with minimal potential for fire or hazard. DEC Response. Willing Responsible Party. Corrective action taken.		
Spill Closed Dt:	02/28/2001		
Spill Notifier:	Local Agency	PBS Number:	Not reported
Cleanup Ceased:	Not reported		
Last Inspection:	Not reported		
Cleanup Meets Standard:	False		
Recommended Penalty:	Penalty Not Recommended		
Spiller Cleanup Date:	Not reported		
Enforcement Date:	Not reported		
Investigation Complete:	Not reported		
UST Involvement:	False		
Spill Record Last Update:	04/12/2001		
Is Updated:	False		
Corrective Action Plan Submitted:	Not reported		
Date Spill Entered In Computer Data File:	12/20/2000		
Date Region Sent Summary to Central Office:	Not reported		

MAP FINDINGS

Map ID
 Direction
 Distance
 Distance (ft.)Site

EDR ID Number
 EPA ID Number

Database(s)

MANHOLE #5339 (Continued)

S104881193

True Date : Not reported
 Tank Test:
 PBS Number: Not reported
 Tank Number: Not reported
 Test Method: Not reported
 Capacity of Failed Tank: Not reported
 Leak Rate Failed Tank: Not reported
 Gross Leak Rate: Not reported
 Material:
 Material Class Type: 1
 Quantity Spilled: 1
 Units: Gallons
 Unknown Qty Spilled: Yes
 Quantity Recovered: 0
 Unknown Qty Recovered: False
 Material: UNKNOWN PETROLEUM
 Class Type: Petroleum
 Chem Abstract Service Number: UNKNOWN PETROLEUM
 Last Date: 09/29/1994
 Num Times Material Entry In File: 16414
 Remark: 1/2 PT ON 100 GALS OF WATER - SAMPLE TAKEN CLEAN UP PENDING LAB RESULTS
 - - - NO ACTIVE FIRE OR SMOKE - IS COMING FROM DUCTWORK IN MANHOLE - NO
 PRIVATE PROPERTY AFFECTED CON ED 134836
 DEC Remarks: e2mis Notes: Found approx 1 quart unknown oil on approx 100gal water
 in MH5339. He does see that oil is coming from occupied ducting on sout
 h wall. Unknown source or cause of spill at this time. 2 liquid sample
 s taken for ID and PCB. 12/20/000 1100hrs: Mr. Wang called back and s
 tated the cable coming from ducting is 4kV primary cable. Advised that
 a flashpoint sample be taken. Result returned 72degF. Clean Harbors cal
 led to do cleanup. Oil ID indicates substance similar to heavy fuell oi
 l. PCB count returned as 232ppm. Clean Harbors completed cleanup by do
 uble washing hole and removing 6 barrels of liquid. J. Dekanchuk inspec
 ted hole and all ducts with cable in them were sealed with cement. All
 ducts with no cable were pluggged. He did not see any signs of oil comi
 ng in from teh ducts. He also found asbestos arc proofing that must be
 removed before cleanup can be closed. Asbestos was removed and support
 arm for 3m joint was replaced. DEC Investigator Notes: Foley spoke
 with Jay Dekanchuk (718-802-3040)who said a flashpoint reading was taken
 again and didn t read under 140degF. He also stated that there was no o
 dor of fuel oil and no visible signs of oil or gas. KMF 4/10/01)

34

**MAHOLE #5339
 GARNETT ST / SMITH ST
 BROOKLYN, NY**

**NY Spills S104788876
 N/A**

SPILLS:

Spill Number: 0006313	Region of Spill: 2
Spill Date: 08/28/2000 10:35	Reported to Dept: 08/28/2000 12:25
ID: Not reported	
Date Call Received: Not reported	
Region Close Date : Not reported	
Material Spilled 1 :Not reported	Amount Spilled 1 : Not reported
Spill Cause: Unknown	Resource Affected: On Land
Water Affected: Not reported	Spill Source: Unknown
Facility Contact: BILL MURPHY	Facility Tele: (000) 000-0000
Investigator: O'CONNELL	SWIS: 61
Caller Name: Not reported	Caller Agency: Not reported
Caller Phone: Not reported	Caller Extension: Not reported
Notifier Name: Not reported	Notifier Agency: Not reported

MAP FINDINGS

Map ID
 Direction
 Distance
 Distance (ft.)Site

EDR ID Number

Database(s) EPA ID Number

MAHOLE #5339 (Continued)

S104788876

Notifier Phone:	Not reported	Notifier Extension:	Not reported
PBS :	Not reported		
Spiller Contact:	UNK	Spiller Phone:	(212) 580-6763
Spiller:	UNK		
Spiller Address:	UNK		
	UNK		
Spill Class:	Known release with minimal potential for fire or hazard. DEC Response. Willing Responsible Party. Corrective action taken.		
Spill Closed Dt:	12/18/2001		
Spill Notifier:	Local Agency	PBS Number:	Not reported
Cleanup Ceased:	Not reported		
Last Inspection:	Not reported		
Cleanup Meets Standard:	False		
Recommended Penalty:	Penalty Not Recommended		
Spiller Cleanup Date:	Not reported		
Enforcement Date:	Not reported		
Investigation Complete:	Not reported		
UST Involvement:	False		
Spill Record Last Update:	12/18/2001		
Is Updated:	False		
Corrective Action Plan Submitted:		Not reported	
Date Spill Entered In Computer Data File:	08/28/2000		
Date Region Sent Summary to Central Office:	Not reported		
True Date :	Not reported		
Tank Test:			
PBS Number:	Not reported		
Tank Number:	Not reported		
Test Method:	Not reported		
Capacity of Failed Tank:	Not reported		
Leak Rate Failed Tank:	Not reported		
Gross Leak Rate:	Not reported		
Material:			
Material Class Type:	1		
Quantity Spilled:	30		
Units:	Gallons		
Unknown Qty Spilled:	30		
Quantity Recovered:	0		
Unknown Qty Recovered:	False		
Material:	UNKNOWN PETROLEUM		
Class Type:	Petroleum		
Chem Abstract Service Number:	UNKNOWN PETROLEUM		
Last Date:	09/29/1994		
Num Times Material Entry In File:	16414		
Remark:	30 GALS ON 500 GALS OF WATER - SAMPLE FOR FLASH POINT AND PCB CONTENT WILL BE TAKEN - CLEAN UP WILL BE AS TO 50-499 PPM POSS 3RD PARTY SPILL - POSS FUEL OIL -		
DEC Remarks:	Not reported		

34

**COURT OPERATING CORP.
 327 HAMILTON AVENUE
 BROOKLYN, NY 11231**

**UST U003065863
 NY Spills N/A**

SPILLS:

Spill Number:	9805838	Region of Spill:	2
Spill Date:	08/11/1998 11:00	Reported to Dept:	08/11/1998 11:22
ID:	Not reported		
Date Call Received:	Not reported		
Region Close Date :	Not reported		
Material Spilled 1 :	Not reported	Amount Spilled 1 :	Not reported

MAP FINDINGS

Map ID
 Direction
 Distance
 Distance (ft.)Site

EDR ID Number
 EPA ID Number

Database(s)

COURT OPERATING CORP. (Continued)

U003065863

Spill Cause:	Other	Resource Affected:	On Land
Water Affected:	Not reported	Spill Source:	Gas Station
Facility Contact:	SUMAN KHANNA	Facility Tele:	(718) 349-0555
Investigator:	SIGONA	SWIS:	61
Caller Name:	Not reported	Caller Agency:	Not reported
Caller Phone:	Not reported	Caller Extension:	Not reported
Notifier Name:	Not reported	Notifier Agency:	Not reported
Notifier Phone:	Not reported	Notifier Extension:	Not reported
PBS :	Not reported		
Spiller Contact:	SUMAN KHANNA	Spiller Phone:	(718) 349-0555
Spiller:	COURT STREET OPERATING CO		
Spiller Address:	276 NORTH HENRY STREET BROOKLYN, NY 11222		
Spill Class:	Known release that creates potential for fire or hazard. DEC Response. Willing Responsible Party. Corrective action taken.		
Spill Closed Dt:	Not Closed		
Spill Notifier:	Other	PBS Number:	Not reported
Cleanup Ceased:	Not reported		
Last Inspection:	Not reported		
Cleanup Meets Standard:	False		
Recommended Penalty:	Penalty Not Recommended		
Spiller Cleanup Date:	Not reported		
Enforcement Date:	Not reported		
Investigation Complete:	Not reported		
UST Involvement:	False		
Spill Record Last Update:	08/19/1998		
Is Updated:	False		
Corrective Action Plan Submitted:	Not reported		
Date Spill Entered In Computer Data File:	08/11/1998		
Date Region Sent Summary to Central Office:	Not reported		
True Date :	Not reported		
Tank Test:			
PBS Number:	Not reported		
Tank Number:	Not reported		
Test Method:	Not reported		
Capacity of Failed Tank:	Not reported		
Leak Rate Failed Tank:	Not reported		
Gross Leak Rate:	Not reported		
Material:			
Material Class Type:	1		
Quantity Spilled:	0		
Units:	Gallons		
Unknown Qty Spilled:	No		
Quantity Recovered:	0		
Unknown Qty Recovered:	True		
Material:	GASOLINE		
Class Type:	Petroleum		
Chem Abstract Service Number:	GASOLINE		
Last Date:	09/29/1994		
Num Times Material Entry In File:	21329		
Remark:	DURING TANK REMOVAL OF 5 TANKS, AN ADDITIONAL 7 TANKS WERE FOUND UNDERGROUND, ALL CONTAINING WATER.		
DEC Remarks:	DEC Sigona) investigated on 8/17/98 met with ben kann petroleum star construction on site at 1 P.M. They re-registered tanks to include previously abandoned tanks on the site. Tanks were removed according to contractor. ASTEM Labs collected soilsamples which were submitted to lab. DEC Sigona) to send letter to Suman Khanna requesting site assessment.		

MAP FINDINGS

Map ID
 Direction
 Distance
 Distance (ft.)Site

EDR ID Number
 EPA ID Number

Database(s)

COURT OPERATING CORP. (Continued)

U003065863

PBS UST:
 PBS Number: 2-472441 CBS Number: Not reported
 SPDES Number: Not reported SWIS ID: 6101
 Operator: COURT OPERATING CORP.
 (718) 237-2057
 Emergency Contact: MARIAM AZADALLI
 (718) 349-0555
 Total Tanks: 3
 Owner: MAT MAC REALTY CORP.
 251 LOMBARDY STREET
 BROOKLYN, NY 11222
 (516) 349-8600
 Owner Type: Corporate/Commercial
 Owner Mark: Second Owner
 Owner Subtype: Not reported
 Mailing Address: COURT OPERATING CORP.
 ATTN: MARIAM AZADALLI
 276 NORTH HENRY STREET
 BROOKLYN, NY 11222
 (718) 349-0555
 Tank Status: In Service
 Capacity (gals): 4000
 Tank Location: UNDERGROUND
 Tank Id: 001 Install Date: 12/01/1987
 Tank Type: Steel/carbon steel Product Stored: UNLEADED GASOLINE
 Tank Internal: FIBERGLASS LINER [FRP] Pipe Internal: NONE
 Pipe Location: Underground Pipe Type: NOT DEFINED
 Tank External: NONE/SACRIFICIAL ANODE
 Missing Data for Tank: No Missing Data
 Pipe External: NONE/SACRIFICIAL ANODE
 Second Containment: NONE/DOUBLED-WALLED TANK
 Leak Detection: INTERSTITIAL MONITORING/IN-TANK SYSTEM
 Overfill Prot: High Level Alarm, Catch Basin Dispenser: Submersible
 Date Tested: 02/01/1995 Next Test Date: Not reported
 Date Closed: Not reported Test Method: HORNER
 Deleted: False Updated: True
 Dead Letter: False Owner Screen: Minor data missing
 FAMT: Fiscal amount for registration fee is correct
 Total Capacity: 12000 Renewal Date: Not reported
 Tank Screen: No data missing Federal ID: Not reported
 Renew Flag: Renewal has not been printed Facility Screen: No data missing
 Certification Flag: False Certification Date: 08/17/1998
 Old PBS Number: Not reported Expiration Date: 08/27/2003
 Inspected Date: Not reported Inspector: Not reported
 Inspection Result: Not reported
 Lat/long: Not reported
 Facility Type: RETAIL GASOLINE SALES
 Town or City: NEW YORK CITY
 Town or City Code: 01
 County Code: 61
 Region: 2
 PBS OWNHIST
 Operator: V.B.S. SERVICE STATION INC
 Emergency: MARYAN SAPOZHNIKOV
 Emergency Tel: (718) 336-1340 Old PBSNO: Not reported
 Facility Type: Not reported

MAP FINDINGS

Map ID
 Direction
 Distance
 Distance (ft.)Site

EDR ID Number
 EPA ID Number

Database(s)

COURT OPERATING CORP. (Continued)

U003065863

Facility Owner:	GULF GASOLINE STATION		
Facility Address:	327 HAMILTON AVENUE BROOKLYN, NY 11231		
Inspector:	Not reported	Inspect Date:	Not reported
Insp Result:	Not reported	Federal ID:	Not reported
Owner:	HAMILTON MERCANTILE CORP		
Owner Tel:	(718) 237-2057	Owner Type:	Not reported
Owner Subtype:	Not reported		
Mail Address:	HAMILTON MERCANTILE CORP 327 HAMILTON AVENUE BROOKLYN, NY 11231 Not reported (718) 237-2057		
Owner Mark:	First Owner		
Certify Date:	03/06/1994	Expiration:	03/06/1994
Total Capacity (Gal):	12000		
CBS Registration Num :	Not reported		
SPDES Number:	Not reported		
Lat/Long :	Not reported		
County Facility:	6101		
Facility Phone :	(718) 237-2057		
Num of Active Tanks :	3		
Facility Owner:	HAMILTON MERCANTILE CORP		
Facility Address:	327 HAMILTON AVENUE BROOKLYN, NY 11231		
Owner Phone:	(718) 237-2057		
Facility Status:	1		
Certificate Needs Printed :	False		
Renewal Printed :	False		
Pre-printed Renewal Form Last Printed :	Not reported		
Fiscal Amt For Registration Fee Pbsrect:	True		
Dt Ownership Transfer Occurr in Computer :	08/27/1993		
Facility Record Updated:	True		
PBS Number:	2-472441	CBS Number:	Not reported
SPDES Number:	Not reported	SWIS ID:	6101
Operator:	COURT OPERATING CORP. (718) 237-2057		
Emergency Contact:	MARIAM AZADALLI (718) 349-0555		
Total Tanks:	3		
Owner:	MAT MAC REALTY CORP. 251 LOMBARDY STREET BROOKLYN, NY 11222 (516) 349-8600		
Owner Type:	Corporate/Commercial		
Owner Mark:	Second Owner		
Owner Subtype:	Not reported		
Mailing Address:	COURT OPERATING CORP. ATTN: MARIAM AZADALLI 276 NORTH HENRY STREET BROOKLYN, NY 11222 (718) 349-0555		
Tank Status:	In Service		
Capacity (gals):	4000		
Tank Location:	UNDERGROUND		

MAP FINDINGS

Map ID
 Direction
 Distance
 Distance (ft.)Site

EDR ID Number
 EPA ID Number

Database(s)

COURT OPERATING CORP. (Continued)

U003065863

Tank Id:	002	Install Date:	12/01/1987
Tank Type:	Steel/carbon steel	Product Stored:	UNLEADED GASOLINE
Tank Internal:	FIBERGLASS LINER [FRP]	Pipe Internal:	NONE
Pipe Location:	Underground	Pipe Type:	STEEL/IRON
Tank External:	NONE/SACRIFICIAL ANODE		
Missing Data for Tank:	No Missing Data		
Pipe External:	NONE/SACRIFICIAL ANODE		
Second Containment:	NONE/DOUBLED-WALLED TANK		
Leak Detection:	INTERSTITIAL MONITORING/IN-TANK SYSTEM		
Overfill Prot:	High Level Alarm, Catch Basin	Dispenser:	Submersible
Date Tested:	02/01/1995	Next Test Date:	Not reported
Date Closed:	Not reported	Test Method:	HORNER
Deleted:	False	Updated:	True
Dead Letter:	False	Owner Screen:	Minor data missing
FAMT:	Fiscal amount for registration fee is correct		
Total Capacity:	12000	Renewal Date:	Not reported
Tank Screen:	No data missing	Federal ID:	Not reported
Renew Flag:	Renwal has not been printed	Facility Screen:	No data missing
Certification Flag:	False	Certification Date:	08/17/1998
Old PBS Number:	Not reported	Expiration Date:	08/27/2003
Inspected Date:	Not reported	Inspector:	Not reported
Inspection Result:	Not reported		
Lat/long:	Not reported		
Facility Type:	RETAIL GASOLINE SALES		
Town or City:	NEW YORK CITY		
Town or City Code:	01		
County Code:	61		
Region:	2		

PBS OWNHIST

Operator:	V.B.S. SERVICE STATION INC		
Emergency:	MARYAN SAPOZHNIKOV		
Emergency Tel:	(718) 336-1340	Old PBSNO:	Not reported
Facility Type:	Not reported		
Facility Owner:	GULF GASOLINE STATION		
Facility Address:	327 HAMILTON AVENUE BROOKLYN, NY 11231		
Inspector:	Not reported	Inspect Date:	Not reported
Insp Result:	Not reported	Federal ID:	Not reported
Owner:	HAMILTON MERCANTILE CORP		
Owner Tel:	(718) 237-2057	Owner Type:	Not reported
Owner Subtype:	Not reported		
Mail Address:	HAMILTON MERCANTILE CORP 327 HAMILTON AVENUE BROOKLYN, NY 11231 Not reported (718) 237-2057		
Owner Mark:	First Owner		
Certify Date:	03/06/1994	Expiration:	03/06/1994
Total Capacity (Gal):	12000		
CBS Registration Num :	Not reported		
SPDES Number:	Not reported		
Lat/Long :	Not reported		
County Facility:	6101		
Facility Phone :	(718) 237-2057		
Num of Active Tanks :	3		
Facility Owner:	HAMILTON MERCANTILE CORP		
Facility Address:	327 HAMILTON AVENUE		

MAP FINDINGS

Map ID
 Direction
 Distance
 Distance (ft.)Site

EDR ID Number
 EPA ID Number

Database(s)

COURT OPERATING CORP. (Continued)

U003065863

BROOKLYN, NY 11231
 Owner Phone: (718) 237-2057
 Facility Status: 1
 Certificate Needs Printed : False
 Renewal Printed : False
 Pre-printed Renewal Form Last Printed : Not reported
 Fiscal Amt For Registration Fee Pbsrect: True
 Dt Ownership Transfer Occurr in Computer : 08/27/1993
 Facility Record Updated: True

PBS Number: 2-472441 CBS Number: Not reported
 SPDES Number: Not reported SWIS ID: 6101
 Operator: COURT OPERATING CORP.
 (718) 237-2057
 Emergency Contact: MARIAM AZADALLI
 (718) 349-0555
 Total Tanks: 3
 Owner: MAT MAC REALTY CORP.
 251 LOMBARDY STREET
 BROOKLYN, NY 11222
 (516) 349-8600
 Owner Type: Corporate/Commercial
 Owner Mark: Second Owner
 Owner Subtype: Not reported
 Mailing Address: COURT OPERATING CORP.
 ATTN: MARIAM AZADALLI
 276 NORTH HENRY STREET
 BROOKLYN, NY 11222
 (718) 349-0555

Tank Status: In Service
 Capacity (gals): 4000
 Tank Location: UNDERGROUND
 Tank Id: 003 Install Date: 12/01/1987
 Tank Type: Steel/carbon steel Product Stored: DIESEL
 Tank Internal: FIBERGLASS LINER [FRP] Pipe Internal: NONE
 Pipe Location: Underground Pipe Type: STEEL/IRON
 Tank External: NONE/SACRIFICIAL ANODE
 Missing Data for Tank: No Missing Data
 Pipe External: NONE/SACRIFICIAL ANODE
 Second Containment: NONE/DOUBLED-WALLED TANK
 Leak Detection: INTERSTITIAL MONITORING/IN-TANK SYSTEM
 Overfill Prot: High Level Alarm, Catch Basin Dispenser: Submersible
 Date Tested: 02/01/1995 Next Test Date: Not reported
 Date Closed: Not reported Test Method: HORNER
 Deleted: False Updated: True
 Dead Letter: False Owner Screen: Minor data missing
 FAMT: Fiscal amount for registration fee is correct
 Total Capacity: 12000 Renewal Date: Not reported
 Tank Screen: No data missing Federal ID: Not reported
 Renew Flag: Renewal has not been printed Facility Screen: No data missing
 Certification Flag: False Certification Date: 08/17/1998
 Old PBS Number: Not reported Expiration Date: 08/27/2003
 Inspected Date: Not reported Inspector: Not reported
 Inspection Result: Not reported
 Lat/long: Not reported
 Facility Type: RETAIL GASOLINE SALES

MAP FINDINGS

Map ID
 Direction
 Distance
 Distance (ft.)Site

EDR ID Number
 EPA ID Number

Database(s)

COURT OPERATING CORP. (Continued)

U003065863

Town or City: NEW YORK CITY
 Town or City Code: 01
 County Code: 61
 Region: 2

PBS OWNHIST

Operator: V.B.S. SERVICE STATION INC
 Emergency: MARYAN SAPOZHNIKOV
 Emergency Tel: (718) 336-1340 Old PBSNO: Not reported
 Facility Type: Not reported

Facility Owner: GULF GASOLINE STATION
 Facility Address: 327 HAMILTON AVENUE
 BROOKLYN, NY 11231

Inspector: Not reported Inspect Date: Not reported
 Insp Result: Not reported Federal ID: Not reported

Owner: HAMILTON MERCANTILE CORP
 Owner Tel: (718) 237-2057 Owner Type: Not reported
 Owner Subtype: Not reported

Mail Address: HAMILTON MERCANTILE CORP
 327 HAMILTON AVENUE
 BROOKLYN, NY 11231
 Not reported
 (718) 237-2057

Owner Mark: First Owner
 Certify Date: 03/06/1994 Expiration: 03/06/1994
 Total Capacity (Gal): 12000

CBS Registration Num : Not reported

SPDES Number: Not reported

Lat/Long : Not reported

County Facility: 6101

Facility Phone : (718) 237-2057

Num of Active Tanks : 3

Facility Owner: HAMILTON MERCANTILE CORP

Facility Address: 327 HAMILTON AVENUE

BROOKLYN, NY 11231

Owner Phone: (718) 237-2057

Facility Status: 1

Certificate Needs Printed : False

Renewal Printed : False

Pre-printed Renewal Form Last Printed : Not reported

Fiscal Amt For Registration Fee Pbsrect: True

Dt Ownership Transfer Occurr in Computer : 08/27/1993

Facility Record Updated: True

PBS Number: 2-472441 CBS Number: Not reported

SPDES Number: Not reported SWIS ID: 6101

Operator: COURT OPERATING CORP.
 (718) 237-2057

Emergency Contact: MARIAM AZADALLI
 (718) 349-0555

Total Tanks: 3

Owner: MAT MAC REALTY CORP.
 251 LOMBARDY STREET
 BROOKLYN, NY 11222
 (516) 349-8600

Owner Type: Corporate/Commercial

Owner Mark: Second Owner

MAP FINDINGS

Map ID
 Direction
 Distance
 Distance (ft.)Site

EDR ID Number
 EPA ID Number

Database(s)

COURT OPERATING CORP. (Continued)

U003065863

Owner Subtype:	Not reported		
Mailing Address:	COURT OPERATING CORP. ATTN: MARIAM AZADALLI 276 NORTH HENRY STREET BROOKLYN, NY 11222 (718) 349-0555		
Tank Status:	Closed - Removed		
Capacity (gals):	550		
Tank Location:	UNDERGROUND		
Tank Id:	010	Install Date:	Not reported
Tank Type:	Steel/carbon steel	Product Stored:	OTHER
Tank Internal:	NONE	Pipe Internal:	NONE
Pipe Location:	None	Pipe Type:	NONE
Tank External:	NONE/SACRIFICIAL ANODE		
Missing Data for Tank:	No Missing Data		
Pipe External:	NONE/NONE		
Second Containment:	NONE/NONE		
Leak Detection:	NONE/NONE		
Overfill Prot:	None	Dispenser:	None
Date Tested:	Not reported	Next Test Date:	Not reported
Date Closed:	08/01/1998	Test Method:	Not reported
Deleted:	False	Updated:	True
Dead Letter:	False	Owner Screen:	Minor data missing
FAMT:	Fiscal amount for registration fee is correct		
Total Capacity:	12000	Renewal Date:	Not reported
Tank Screen:	No data missing	Federal ID:	Not reported
Renew Flag:	Renwal has not been printed	Facility Screen:	No data missing
Certification Flag:	False	Certification Date:	08/17/1998
Old PBS Number:	Not reported	Expiration Date:	08/27/2003
Inspected Date:	Not reported	Inspector:	Not reported
Inspection Result:	Not reported		
Lat/long:	Not reported		
Facility Type:	RETAIL GASOLINE SALES		
Town or City:	NEW YORK CITY		
Town or City Code:	01		
County Code:	61		
Region:	2		
PBS OWNHIST			
Operator:	V.B.S. SERVICE STATION INC		
Emergency:	MARYAN SAPOZHNIKOV		
Emergency Tel:	(718) 336-1340	Old PBSNO:	Not reported
Facility Type:	Not reported		
Facility Owner:	GULF GASOLINE STATION		
Facility Address:	327 HAMILTON AVENUE BROOKLYN, NY 11231		
Inspector:	Not reported	Inspect Date:	Not reported
Insp Result:	Not reported	Federal ID:	Not reported
Owner:	HAMILTON MERCANTILE CORP		
Owner Tel:	(718) 237-2057	Owner Type:	Not reported
Owner Subtype:	Not reported		
Mail Address:	HAMILTON MERCANTILE CORP 327 HAMILTON AVENUE BROOKLYN, NY 11231		
	Not reported (718) 237-2057		
Owner Mark:	First Owner		
Certify Date:	03/06/1994	Expiration:	03/06/1994

MAP FINDINGS

Map ID
 Direction
 Distance
 Distance (ft.)Site

EDR ID Number
 EPA ID Number

Database(s)

COURT OPERATING CORP. (Continued)

U003065863

Total Capacity (Gal):	12000		
CBS Registration Num :		Not reported	
SPDES Number:		Not reported	
Lat/Long :		Not reported	
County Facility:		6101	
Facility Phone :		(718) 237-2057	
Num of Active Tanks :		3	
Facility Owner:		HAMILTON MERCANTILE CORP	
Facility Address:		327 HAMILTON AVENUE	
		BROOKLYN, NY 11231	
Owner Phone:		(718) 237-2057	
Facility Status:		1	
Certificate Needs Printed :		False	
Renewal Printed :		False	
Pre-printed Renewal Form Last Printed :		Not reported	
Fiscal Amt For Registration Fee Pbsrect:		True	
Dt Ownership Transfer Occurr in Computer :		08/27/1993	
Facility Record Updated:		True	
PBS Number:	2-472441	CBS Number:	Not reported
SPDES Number:	Not reported	SWIS ID:	6101
Operator:	COURT OPERATING CORP. (718) 237-2057		
Emergency Contact:	MARIAM AZADALLI (718) 349-0555		
Total Tanks:	3		
Owner:	MAT MAC REALTY CORP. 251 LOMBARDY STREET BROOKLYN, NY 11222 (516) 349-8600		
Owner Type:	Corporate/Commercial		
Owner Mark:	Second Owner		
Owner Subtype:	Not reported		
Mailing Address:	COURT OPERATING CORP. ATTN: MARIAM AZADALLI 276 NORTH HENRY STREET BROOKLYN, NY 11222 (718) 349-0555		
Tank Status:	Closed - Removed		
Capacity (gals):	550		
Tank Location:	UNDERGROUND		
Tank Id:	011	Install Date:	Not reported
Tank Type:	Steel/carbon steel	Product Stored:	OTHER
Tank Internal:	NONE	Pipe Internal:	NONE
Pipe Location:	None	Pipe Type:	NONE
Tank External:	NONE/SACRIFICIAL ANODE		
Missing Data for Tank:	No Missing Data		
Pipe External:	NONE/NONE		
Second Containment:	NONE/NONE		
Leak Detection:	NONE/NONE		
Overfill Prot:	None	Dispenser:	None
Date Tested:	Not reported	Next Test Date:	Not reported
Date Closed:	08/01/1998	Test Method:	Not reported
Deleted:	False	Updated:	True
Dead Letter:	False	Owner Screen:	Minor data missing
FAMT:	Fiscal amount for registration fee is correct		

MAP FINDINGS

Map ID
 Direction
 Distance
 Distance (ft.)Site

EDR ID Number
 EPA ID Number

Database(s)

COURT OPERATING CORP. (Continued)

U003065863

Total Capacity:	12000	Renewal Date:	Not reported
Tank Screen:	No data missing	Federal ID:	Not reported
Renew Flag:	Renwal has not been printed	Facility Screen:	No data missing
Certification Flag:	False	Certification Date:	08/17/1998
Old PBS Number:	Not reported	Expiration Date:	08/27/2003
Inspected Date:	Not reported	Inspector:	Not reported
Inspection Result:	Not reported		
Lat/long:	Not reported		
Facility Type:	RETAIL GASOLINE SALES		
Town or City:	NEW YORK CITY		
Town or City Code:	01		
County Code:	61		
Region:	2		
PBS OWNHIST			
Operator:	V.B.S. SERVICE STATION INC		
Emergency:	MARYAN SAPOZHNIKOV		
Emergency Tel:	(718) 336-1340	Old PBSNO:	Not reported
Facility Type:	Not reported		
Facility Owner:	GULF GASOLINE STATION		
Facility Address:	327 HAMILTON AVENUE BROOKLYN, NY 11231		
Inspector:	Not reported	Inspect Date:	Not reported
Insp Result:	Not reported	Federal ID:	Not reported
Owner:	HAMILTON MERCANTILE CORP		
Owner Tel:	(718) 237-2057	Owner Type:	Not reported
Owner Subtype:	Not reported		
Mail Address:	HAMILTON MERCANTILE CORP 327 HAMILTON AVENUE BROOKLYN, NY 11231		
	Not reported (718) 237-2057		
Owner Mark:	First Owner		
Certify Date:	03/06/1994	Expiration:	03/06/1994
Total Capacity (Gal):	12000		
CBS Registration Num :	Not reported		
SPDES Number:	Not reported		
Lat/Long :	Not reported		
County Facility:	6101		
Facility Phone :	(718) 237-2057		
Num of Active Tanks :	3		
Facility Owner:	HAMILTON MERCANTILE CORP		
Facility Address:	327 HAMILTON AVENUE BROOKLYN, NY 11231		
Owner Phone:	(718) 237-2057		
Facility Status:	1		
Certificate Needs Printed :	False		
Renewal Printed :	False		
Pre-printed Renewal Form Last Printed :	Not reported		
Fiscal Amt For Registration Fee Pbsrect:	True		
Dt Ownership Transfer Occurr in Computer :	08/27/1993		
Facility Record Updated:	True		

This is the most recent NY PBS data for this site.

MAP FINDINGS

Map ID		EDR ID Number
Direction		
Distance		
Distance (ft.)	Database(s)	EPA ID Number
Site		

COURT OPERATING CORP. (Continued)

U003065863

The NY PBS database contains 11 additional records for this site.
Please click here or contact your EDR Account Executive for more information.

**34 CITY GAS SERVICE STATION
327 HAMILTON AVE
BROOKLYN, NY 11231**

**RCRIS-SQG 1000328913
FINDS NYD000816454**

RCRIS:

Owner: MAT MAC CORP
(516) 349-8600
EPA ID: NYD000816454
Contact: SUMMA KHANNA
(718) 349-0555
Classification: Small Quantity Generator
TSDF Activities: Not reported
Violation Status: No violations found

NY MANIFEST

Additional detail is available in NY MANIFEST. Please contact your EDR Account Executive for more information.

FINDS:

Other Pertinent Environmental Activity Identified at Site:
Resource Conservation and Recovery Act Information system (RCRAINFO)

**34 EXCAVATION AT
2ND AVE / 6TH ST
BROOKLYN, NY**

**NY Spills S104195317
N/A**

SPILLS:

Spill Number: 9907402	Region of Spill: 2
Spill Date: 09/19/1999 18:30	Reported to Dept: 09/20/1999 11:56
ID: Not reported	
Date Call Received: Not reported	
Region Close Date : Not reported	
Material Spilled 1 :Not reported	Amount Spilled 1 : Not reported
Spill Cause: Unknown	Resource Affected: On Land
Water Affected: Not reported	Spill Source: Unknown
Facility Contact: Not reported	Facility Tele: (000) 000-0000
Investigator: SANGESLAND	SWIS: 61
Caller Name: Not reported	Caller Agency: Not reported
Caller Phone: Not reported	Caller Extension: Not reported
Notifier Name: Not reported	Notifier Agency: Not reported
Notifier Phone: Not reported	Notifier Extension: Not reported
PBS : Not reported	
Spiller Contact: UNK	Spiller Phone: Not reported
Spiller: UNK	
Spiller Address: UNK	
Spill Class: Known release that creates potential for fire or hazard. DEC Response. Unknown Responsible Party. Corrective action taken. (ISR)	
Spill Closed Dt: Not Closed	
Spill Notifier: Local Agency	PBS Number: Not reported
Cleanup Ceased: Not reported	
Last Inspection: Not reported	
Cleanup Meets Standard: False	
Recommended Penalty: Penalty Not Recommended	
Spiller Cleanup Date: Not reported	

MAP FINDINGS

Map ID
 Direction
 Distance
 Distance (ft.)Site

EDR ID Number
 EPA ID Number

Database(s)

EXCAVATION AT (Continued)

S104195317

Enforcement Date: Not reported
 Investigation Complete: Not reported
 UST Involvement: False
 Spill Record Last Update: 02/09/2000
 Is Updated: False
 Corrective Action Plan Submitted: Not reported
 Date Spill Entered In Computer Data File: 09/20/1999
 Date Region Sent Summary to Central Office: Not reported
 True Date : Not reported
 Tank Test:
 PBS Number: Not reported
 Tank Number: Not reported
 Test Method: Not reported
 Capacity of Failed Tank: Not reported
 Leak Rate Failed Tank: Not reported
 Gross Leak Rate: Not reported
 Material:
 Material Class Type: 1
 Quantity Spilled: 0
 Units: Gallons
 Unknown Qty Spilled: No
 Quantity Recovered: 0
 Unknown Qty Recovered: False
 Material: UNKNOWN PETROLEUM
 Class Type: Petroleum
 Chem Abstract Service Number: UNKNOWN PETROLEUM
 Last Date: 09/29/1994
 Num Times Material Entry In File: 16414
 Remark: oil like substance flowing into the excavation at that site - appears to
 be coming from the groune
 DEC Remarks: Not reported

34

**MANHOLE #5388
 2ND AV / 6TH ST
 BROOKLYN, NY**

**NY Spills S106016244
 N/A**

SPILLS:

Spill Number: 0304078	Region of Spill: 2
Tank Number: Not reported	Tank Size : Not reported
Test Method: Not reported	Leak Rate: Not reported
Spill Date: 07/17/2003	Reported to Dept: Not reported
ID: 26543	
Date Call Received: 07/18/2003	
Region Close Date : 08/27/2003	
Material Spilled 1 : DIELECTRIC FLUID	Amount Spilled 1 : 1 Gal.
Spill Cause: ON LAND	Resource Affected: ON LAND
Water Affected: Not reported	Spill Source: OTHER COMM/INDUSTRIAL

34

**2ND AVE / 6TH ST
 BROOKLYN, NY**

**NY Spills S104650153
 N/A**

SPILLS:

Spill Number: 9911892	Region of Spill: 2
Spill Date: 01/13/2000 10:20	Reported to Dept: 01/13/2000 10:59
ID: Not reported	
Date Call Received: Not reported	
Region Close Date : Not reported	

MAP FINDINGS

Map ID
 Direction
 Distance
 Distance (ft.)Site

EDR ID Number
 EPA ID Number

Database(s)

(Continued)

S104650153

Material Spilled 1 :	Not reported	Amount Spilled 1 :	Not reported
Spill Cause:	Unknown	Resource Affected:	On Land
Water Affected:	Not reported	Spill Source:	Unknown
Facility Contact:	CALLER	Facility Tele:	Not reported
Investigator:	SANGESLAND	SWIS:	61
Caller Name:	Not reported	Caller Agency:	Not reported
Caller Phone:	Not reported	Caller Extension:	Not reported
Notifier Name:	Not reported	Notifier Agency:	Not reported
Notifier Phone:	Not reported	Notifier Extension:	Not reported
PBS :	Not reported		
Spiller Contact:	Not reported	Spiller Phone:	(718) 965-8232
Spiller:	UNKNOWN		
Spiller Address:	Not reported		
Spill Class:	Known release with minimal potential for fire or hazard. DEC Response. Unknown Responsible Party. Corrective action taken. (ISR)		
Spill Closed Dt:	Not Closed		
Spill Notifier:	Fire Department	PBS Number:	Not reported
Cleanup Ceased:	Not reported		
Last Inspection:	Not reported		
Cleanup Meets Standard:	False		
Recommended Penalty:	Penalty Not Recommended		
Spiller Cleanup Date:	Not reported		
Enforcement Date:	Not reported		
Investigation Complete:	Not reported		
UST Involvement:	False		
Spill Record Last Update:	02/18/2000		
Is Updated:	False		
Corrective Action Plan Submitted:	Not reported		
Date Spill Entered In Computer Data File:	01/13/2000		
Date Region Sent Summary to Central Office:	Not reported		
True Date :	Not reported		
Tank Test:			
PBS Number:	Not reported		
Tank Number:	Not reported		
Test Method:	Not reported		
Capacity of Failed Tank:	Not reported		
Leak Rate Failed Tank:	Not reported		
Gross Leak Rate:	Not reported		
Material:			
Material Class Type:	1		
Quantity Spilled:	20		
Units:	Gallons		
Unknown Qty Spilled:	20		
Quantity Recovered:	20		
Unknown Qty Recovered:	False		
Material:	GASOLINE		
Class Type:	Petroleum		
Chem Abstract Service Number:	GASOLINE		
Last Date:	09/29/1994		
Num Times Material Entry In File:	21329		
Remark:	RED 20 GALLON SELF CONTAINED TANK ABANDONED AT INTERSECTION. FD IS GOING TO LEAVE IT THERE, DEP WILL PICK IT UP.		
DEC Remarks:	Not reported		

MAP FINDINGS

Map ID
 Direction
 Distance
 Distance (ft.)Site

EDR ID Number
 EPA ID Number

Database(s)

(Continued)

S104650153

34

**GOWANUS CANAL
 2ND AVE / 6TH STREET
 BROOKLYN, NY**

**NY Spills S102148682
 N/A**

SPILLS:

Spill Number:	9407439	Region of Spill:	2
Spill Date:	09/01/1994 12:00	Reported to Dept:	09/01/1994 15:18
ID:	Not reported		
Date Call Received:	Not reported		
Region Close Date :	Not reported		
Material Spilled 1 :	Not reported	Amount Spilled 1 :	Not reported
Spill Cause:	Housekeeping	Resource Affected:	Surface Water
Water Affected:	GOWANUS CANAL	Spill Source:	Major Facility 400,000 gallons
Facility Contact:	Not reported	Facility Tele:	Not reported
Investigator:	SIGONA	SWIS:	61
Caller Name:	Not reported	Caller Agency:	Not reported
Caller Phone:	Not reported	Caller Extension:	Not reported
Notifier Name:	Not reported	Notifier Agency:	Not reported
Notifier Phone:	Not reported	Notifier Extension:	Not reported
PBS :	Not reported		
Spiller Contact:	Not reported	Spiller Phone:	Not reported
Spiller:	107 SIXTH STREET		
Spiller Address:	Not reported		
Spill Class:	Known release that creates potential for fire or hazard. DEC Response. Unable/unwilling Responsible Party. Corrective action taken. (ISR)		
Spill Closed Dt:	09/10/1994		
Spill Notifier:	Federal Government	PBS Number:	Not reported
Cleanup Ceased:	Not reported		
Last Inspection:	Not reported		
Cleanup Meets Standard:	False		
Recommended Penalty:	Penalty Not Recommended		
Spiller Cleanup Date:	Not reported		
Enforcement Date:	Not reported		
Investigation Complete:	Not reported		
UST Involvement:	False		
Spill Record Last Update:	05/23/1996		
Is Updated:	False		
Corrective Action Plan Submitted:	Not reported		
Date Spill Entered In Computer Data File:	10/24/1994		
Date Region Sent Summary to Central Office:	Not reported		
True Date :	Not reported		
Tank Test:			
PBS Number:	Not reported		
Tank Number:	Not reported		
Test Method:	Not reported		
Capacity of Failed Tank:	Not reported		
Leak Rate Failed Tank:	Not reported		
Gross Leak Rate:	Not reported		
Material:			
Material Class Type:	1		
Quantity Spilled:	-1		
Units:	Pounds		
Unknown Qty Spilled:	-1		
Quantity Recovered:	0		
Unknown Qty Recovered:	True		
Material:	WASTE OIL		
Class Type:	Petroleum		
Chem Abstract Service Number:	WASTE OIL		

MAP FINDINGS

Map ID
 Direction
 Distance
 Distance (ft.)Site

EDR ID Number
 EPA ID Number

Database(s)

GOWANUS CANAL (Continued)

S102148682

Last Date: 09/27/1994
 Num Times Material Entry In File: 9509
 Remark: COAST GUARD HAS TEAM OUT HTERE TAKING SAMPLES-COUPLE OIL TANKS IN CANAL SPILL ASSUMED TO BE FROM THEM. GROUND SEWAGE INTO THE CANAL. USCG CALLED IN BY CONCERNED CITIZEN. WATER CO, 100 K TANK.
 DEC Remarks: 04/25/95: S S WASTE WATER CO. CLEANING UP SURFACE CONTAMINATION. DAVI D STEIER HAS REMOVED OIL FROM STORAGE TANKS. VAPOR FREE CERTIFICATES SUBMITTED TO DEC, GROUNDWATER MONITORING WELLS INSTALLED.

**34 NYC DOT
 24 9TH STREET
 BROOKLYN, NY 11231**

**FINDS 1006810042
 110000882153**

FINDS:
 Other Pertinent Environmental Activity Identified at Site:
 Biennial Reporting System (BRS)

**34 NYC ENVIRONMENTAL SERVICE
 39 2ND AVE
 BROOKLYN, NY 11215**

**RCRIS-SQG 1000789551
 FINDS NYD987010121**

RCRIS:
 Owner: TONINO SOLIMINE
 (718) 797-1643
 EPA ID: NYD987010121
 Contact: Not reported
 Classification: Small Quantity Generator
 TSDF Activities: Not reported
 Violation Status: No violations found

FINDS:
 Other Pertinent Environmental Activity Identified at Site:
 Resource Conservation and Recovery Act Information system (RCRAINFO)

**34 107 6TH STREET, BROOKLYN
 107 SIXTH STREET
 BROOKLYN, NY**

**NY Spills S102148564
 N/A**

SPILLS:
 Spill Number: 9405982 Region of Spill: 2
 Spill Date: 08/02/1994 12:28 Reported to Dept: 08/02/1994 12:28
 ID: Not reported
 Date Call Received: Not reported
 Region Close Date : Not reported
 Material Spilled 1 :Not reported Amount Spilled 1 : Not reported
 Spill Cause: Equipment Failure Resource Affected: On Land
 Water Affected: Not reported Spill Source: Major Facility 400,000 gallons
 Facility Contact: Not reported Facility Tele: Not reported
 Investigator: SIGONA SWIS: 61
 Caller Name: Not reported Caller Agency: Not reported

MAP FINDINGS

Map ID
 Direction
 Distance
 Distance (ft.)Site

EDR ID Number
 EPA ID Number

Database(s)

107 6TH STREET, BROOKLYN (Continued)

S102148564

Caller Phone: Not reported
 Notifier Name: Not reported
 Notifier Phone: Not reported
 PBS : Not reported
 Spiller Contact: Not reported
 Spiller: NEW ENGLAND TANK CLEANERS
 Spiller Address: STATEN ISLAND
 Spill Class: Known release that creates potential for fire or hazard. DEC Response. Unable/unwilling Responsible Party. Corrective action taken. (ISR)
 Spill Closed Dt: Not Closed
 Spill Notifier: Local Agency
 Cleanup Ceased: Not reported
 Last Inspection: Not reported
 Cleanup Meets Standard: False
 Recommended Penalty: Penalty Not Recommended
 Spiller Cleanup Date: Not reported
 Enforcement Date: Not reported
 Investigation Complete: Not reported
 UST Involvement: False
 Spill Record Last Update: 04/25/1995
 Is Updated: False
 Corrective Action Plan Submitted: Not reported
 Date Spill Entered In Computer Data File: 10/19/1994
 Date Region Sent Summary to Central Office: Not reported
 True Date : Not reported
 Tank Test:
 PBS Number: Not reported
 Tank Number: Not reported
 Test Method: Not reported
 Capacity of Failed Tank: Not reported
 Leak Rate Failed Tank: Not reported
 Gross Leak Rate: Not reported
 Material:
 Material Class Type: 1
 Quantity Spilled: 10
 Units: Gallons
 Unknown Qty Spilled: 10
 Quantity Recovered: 0
 Unknown Qty Recovered: False
 Material: WASTE OIL
 Class Type: Petroleum
 Chem Abstract Service Number: WASTE OIL
 Last Date: 09/27/1994
 Num Times Material Entry In File: 9509
 Remark: TRANSFERRING OIL FROM TANK TO TRAILER-TRAILER LEAKING OIL. NO ACTION TAKEN-DEC TRYING TO GET IN TOUCH WITH RESPONSIBLE PARTY. SPILL CLEANED UP BY S S WASTE WATER CO. DAVID STEIER FACILITY REP.
 DEC Remarks: 04/25/95: DAVID STEIER HAS CLEANED OUT THE STORAGE TANKS, INSTALLED GROUNDWATER MONITORING WELLS AND ATTEMPTING TO PERMIT THE FACILITY AS A WASTE WATER TREATMENT FACILITY. AWAITING REVIEW BY BEN CONLON.

MAP FINDINGS

Map ID
 Direction
 Distance
 Distance (ft.)Site

EDR ID Number
 EPA ID Number

Database(s)

34 6TH ST & 2ND AVENUE
 6TH ST / 2ND AVENUE
 BROOKLYN, NY

NY Spills S102148262
 N/A

SPILLS:

Spill Number: 9502376 Region of Spill: 2
 Spill Date: 05/25/1995 13:00 Reported to Dept: 05/25/1995 13:20
 ID: Not reported
 Date Call Received: Not reported
 Region Close Date : Not reported
 Material Spilled 1 :Not reported Amount Spilled 1 : Not reported
 Spill Cause: Abandoned Drums Resource Affected: On Land
 Water Affected: Not reported Spill Source: Unknown
 Facility Contact: Not reported Facility Tele: Not reported
 Investigator: MULQUEEN SWIS: 61
 Caller Name: Not reported Caller Agency: Not reported
 Caller Phone: Not reported Caller Extension: Not reported
 Notifier Name: Not reported Notifier Agency: Not reported
 Notifier Phone: Not reported Notifier Extension: Not reported
 PBS : Not reported
 Spiller Contact: Not reported Spiller Phone: Not reported
 Spiller: UNKOWN
 Spiller Address: Not reported
 Spill Class: Known release with minimal potential for fire or hazard. DEC Response.
 Willing Responsible Party. Corrective action taken.
 Spill Closed Dt: 12/31/1997
 Spill Notifier: Local Agency PBS Number: Not reported
 Cleanup Ceased: Not reported
 Last Inspection: Not reported
 Cleanup Meets Standard: False
 Recommended Penalty: Penalty Not Recommended
 Spiller Cleanup Date: Not reported
 Enforcement Date: Not reported
 Investigation Complete: Not reported
 UST Involvement: False
 Spill Record Last Update: 01/05/1998
 Is Updated: False
 Corrective Action Plan Submitted: Not reported
 Date Spill Entered In Computer Data File: 06/12/1995
 Date Region Sent Summary to Central Office: Not reported
 True Date : Not reported
 Tank Test:
 PBS Number: Not reported
 Tank Number: Not reported
 Test Method: Not reported
 Capacity of Failed Tank: Not reported
 Leak Rate Failed Tank: Not reported
 Gross Leak Rate: Not reported
 Material:
 Material Class Type: 1
 Quantity Spilled: -1
 Units: Gallons
 Unknown Qty Spilled: -1
 Quantity Recovered: 0
 Unknown Qty Recovered: False
 Material: UNKNOWN PETROLEUM
 Class Type: Petroleum
 Chem Abstract Service Number: UNKNOWN PETROLEUM
 Last Date: 09/29/1994

MAP FINDINGS

Map ID
 Direction
 Distance
 Distance (ft.)Site

EDR ID Number
 Database(s) EPA ID Number

6TH ST & 2ND AVENUE (Continued)

S102148262

Num Times Material Entry In File: 16414
 Remarks: FOUND 5 55 GALLON DRUMS ON SIDE OF ROAD
 DEC Remarks: Not reported

This is the most recent NY SPILLS record for this site.

The NY SPILLS database may contain additional details for this site.
 Please click here or contact your EDR Account Executive for more information.

**34 BKLYN UNION GAS /CITIZENS GATE STA
 6TH ST & 2ND AVE
 BROOKLYN, NY 11215**

**CERC-NFRAP 1003863865
 NYD980532212**

CERCLIS-NFRAP Classification Data:

Site Incident Category: Not reported Federal Facility: Not a Federal Facility
 Non NPL Code: NFRAP
 Ownership Status: Other NPL Status: Not on the NPL
 Site Description: SIN 1981 LIQ CONDENSATE IN PIPELN KNOWN CONTAMIN PCB. SIN CISOV ALL BATCH TEST FOR PCB PRIOR REMOV UNDRG TNK. IF PCB > 50PPM,BATCH CONSID HAZ,TRNF DRUM,SHIP OUT EPA-APPRV FAC INCINER. IF < 50PPM ITS BURN AT GREENPOINT ENERGY FACILITY.

CERCLIS-NFRAP Assessment History:

Assessment: DISCOVERY Completed: 06/01/1981
 Assessment: ARCHIVE SITE Completed: 09/24/1986
 Assessment: PRELIMINARY ASSESSMENT Completed: 09/24/1986

**34 GOWANUS CREEK
 6TH ST/2ND AVE
 BROOKLYN, NY**

**NY Spills S106003585
 N/A**

SPILLS:

Spill Number: 0201628 Region of Spill: 2
 Tank Number: Not reported Tank Size : Not reported
 Test Method: Not reported Leak Rate: Not reported
 Spill Date: 05/14/2002 Reported to Dept: Not reported
 ID: 5879
 Date Call Received: 05/14/2002
 Region Close Date : 07/14/2003
 Material Spilled 1 :DIESEL Amount Spilled 1 : Unknown Gal.
 Spill Cause: SURFACE WATER Resource Affected: SURFACE WATER
 Water Affected: GOWANUS CREEK Spill Source: COMMERCIAL VEHICLE

**34 6TH ST BASIN-GOWANUS CANA
 6TH ST BASIN-96 / 2ND AVE
 BROOKLYN, NY**

**NY Spills S102148576
 N/A**

SPILLS:

Spill Number: 9406136 Region of Spill: 2
 Spill Date: 08/05/1994 05:00 Reported to Dept: 08/05/1994 08:42
 ID: Not reported
 Date Call Received: Not reported
 Region Close Date : Not reported
 Material Spilled 1 :Not reported Amount Spilled 1 : Not reported
 Spill Cause: Unknown Resource Affected: Surface Water
 Water Affected: GOWANUS CANAL Spill Source: Unknown
 Facility Contact: Not reported Facility Tele: Not reported
 Investigator: MARTINKAT SWIS: 61
 Caller Name: Not reported Caller Agency: Not reported

MAP FINDINGS

Map ID
 Direction
 Distance
 Distance (ft.)Site

EDR ID Number
 EPA ID Number

Database(s)

6TH ST BASIN-GOWANUS CANA (Continued)

S102148576

Caller Phone:	Not reported	Caller Extension:	Not reported
Notifier Name:	Not reported	Notifier Agency:	Not reported
Notifier Phone:	Not reported	Notifier Extension:	Not reported
PBS :	Not reported		
Spiller Contact:	Not reported	Spiller Phone:	Not reported
Spiller:	UNK TANKER TRUCK		
Spiller Address:	Not reported		
Spill Class:	Known release with minimal potential for fire or hazard. DEC Response. Willing Responsible Party. Corrective action taken.		
Spill Closed Dt:	08/05/1994		
Spill Notifier:	Federal Government	PBS Number:	Not reported
Cleanup Ceased:	08/05/1994		
Last Inspection:	Not reported		
Cleanup Meets Standard:	True		
Recommended Penalty:	Penalty Not Recommended		
Spiller Cleanup Date:	Not reported		
Enforcement Date:	Not reported		
Investigation Complete:	Not reported		
UST Involvement:	False		
Spill Record Last Update:	Not reported		
Is Updated:	False		
Corrective Action Plan Submitted:	Not reported		
Date Spill Entered In Computer Data File:	10/19/1994		
Date Region Sent Summary to Central Office:	Not reported		
True Date :	Not reported		
Tank Test:			
PBS Number:	Not reported		
Tank Number:	Not reported		
Test Method:	Not reported		
Capacity of Failed Tank:	Not reported		
Leak Rate Failed Tank:	Not reported		
Gross Leak Rate:	Not reported		
Material:			
Material Class Type:	1		
Quantity Spilled:	-1		
Units:	Not reported		
Unknown Qty Spilled:	-1		
Quantity Recovered:	0		
Unknown Qty Recovered:	True		
Material:	UNKNOWN PETROLEUM		
Class Type:	Petroleum		
Chem Abstract Service Number:	UNKNOWN PETROLEUM		
Last Date:	09/29/1994		
Num Times Material Entry In File:	16414		
Remark:	TRUCK BEING OVERFILLED AT NITE ONLY? 11:35-C.G. AND DEP ENROUTE SPOKE TO P.O. WOLF) UNRECOVERABLE SHEEN DISSAPATING. NOC SOURCE FOUND. NO TRUC K.REFER TO ECO		
DEC Remarks:	10/10/95: This is additional information about material spilled from the translation of the old spill file: UNK. SUBSTANCE.		

MAP FINDINGS

Map ID		EDR ID Number
Direction		
Distance		
Distance (ft.)	Site	Database(s) EPA ID Number

34	MAN HOLE # 55750 51 2ND AVE BROOKLYN, NY	NY Spills	S106004900 N/A
-----------	---	------------------	---------------------------------

SPILLS:

Spill Number: 0203199	Region of Spill: 2
Tank Number: Not reported	Tank Size : Not reported
Test Method: Not reported	Leak Rate: Not reported
Spill Date: 06/25/2002	Reported to Dept: Not reported
ID: 8033	
Date Call Received: 06/25/2002	
Region Close Date : 08/30/2002	
Material Spilled 1 :UNKNOWN PETROLEUM	Amount Spilled 1 : 3 Gal.
Spill Cause: ON LAND	Resource Affected: ON LAND
Water Affected: Not reported	Spill Source: UNKNOWN

34	USA RECYCLING; INC. 141 6TH STREET BROOKLYN, NY 11215	SWF/LF SWRCY	S105838149 N/A
-----------	--	-------------------------------	---------------------------------

LF:

Secondary Addr : Not reported	Region Code : 2
Phone Number : 7186252649	Owner Name : Not reported
Owner Type : Not reported	
Owner Address : Not reported	
Not reported	
0	
Owner Email : Not reported	Owner Phone : 0
Contact Name : ANTHONY SINDONE; PRESIDENT	
Contact Address : Not reported	
Not reported	
0	
Contact Email : Not reported	Contact Phone : 0
Activity Desc : Source separated solid waste recyclables	
Activity Number : 24M88	
Active : Yes	Accuracy Code : Not reported
North Coordinate :Not reported	East Coordinate : Not reported
Regulatory Status Not reported	
Waste Type : Not reported	
Authorization # : None	Authorization Date : / /
Expiration Date : / /	

NY SWRCY

Permit #: None	Phone Number : 7186252649
Region : 2	Owner Type : Not reported
Owner Name: Not reported	
Owner Address : Not reported	
Not reported	
Not reported	
Owner Email : Not reported	Owner Phone : Not reported
Contact Name : ANTHONY SINDONE; PRESIDENT	
Contact Address : Not reported	
Not reported	
0	
Contact Email : Not reported	Contact Phone : 0
Facility Address 2 Not reported	
North Coordinate :Not reported	East Coordinate : Not reported
Active : Yes	Accuracy Code : Not reported
Regulatory Status Not reported	Activity Number : 24M88
Auth. Date : / /	Expiration Date : Not reported
Activity Desc : Source separated solid waste recyclables	

MAP FINDINGS

Map ID
 Direction
 Distance
 Distance (ft.)Site
 Database(s)
 EPA ID Number
 EDR ID Number

USA RECYCLING; INC. (Continued)

S105838149

Waste Types : Not reported

**34 T & S TRUCKING CO INC
 53 2ND AVE
 BROOKLYN, NY 11215**

**RCRIS-SQG 1004762257
 FINDS NYR000095117**

RCRIS:

Owner: TONY SOLIMINE
 (718) 499-2900

EPA ID: NYR000095117

Contact: TONY SOLIMINE
 (718) 499-2900

Classification: Small Quantity Generator
 TSD Activities: Not reported

Violation Status: No violations found

FINDS:

Other Pertinent Environmental Activity Identified at Site:
 Resource Conservation and Recovery Act Information system (RCRAINFO)

**34 141 6TH ST BET 1 & 2 AVES
 141 6TH ST
 BKLYN, NY**

**NY Spills S103560390
 N/A**

SPILLS:

Spill Number: 9204442	Region of Spill: 2
Spill Date: 07/15/1992 12:00	Reported to Dept: 07/17/1992 12:00
ID: Not reported	
Date Call Received: Not reported	
Region Close Date : Not reported	
Material Spilled 1 :Not reported	Amount Spilled 1 : Not reported
Spill Cause: Other	Resource Affected: On Land
Water Affected: Not reported	Spill Source: Gas Station
Facility Contact: Not reported	Facility Tele: Not reported
Investigator: O'DOWD	SWIS: 61
Caller Name: Not reported	Caller Agency: Not reported
Caller Phone: Not reported	Caller Extension: Not reported
Notifier Name: Not reported	Notifier Agency: Not reported
Notifier Phone: Not reported	Notifier Extension: Not reported
PBS : Not reported	
Spiller Contact: Not reported	Spiller Phone: Not reported
Spiller: Not reported	
Spiller Address: Not reported	
Spill Class: Known release with minimal potential for fire or hazard. DEC Response. Unable/unwilling Responsible Party. Corrective action taken. (ISR)	
Spill Closed Dt: 07/31/1992	
Spill Notifier: Local Agency	PBS Number: Not reported
Cleanup Ceased: 07/31/1992	
Last Inspection: Not reported	
Cleanup Meets Standard: True	
Recommended Penalty: Penalty Not Recommended	
Spiller Cleanup Date: Not reported	
Enforcement Date: Not reported	
Investigation Complete: Not reported	
UST Involvement: False	
Spill Record Last Update: 04/26/1993	

MAP FINDINGS

Map ID
 Direction
 Distance
 Distance (ft.)Site

EDR ID Number
 EPA ID Number

Database(s)

141 6TH ST BET 1 & 2 AVES (Continued)

S103560390

Is Updated: False
 Corrective Action Plan Submitted: Not reported
 Date Spill Entered In Computer Data File: 07/22/1992
 Date Region Sent Summary to Central Office: Not reported
 True Date : Not reported
 Tank Test:
 PBS Number: Not reported
 Tank Number: Not reported
 Test Method: Not reported
 Capacity of Failed Tank: Not reported
 Leak Rate Failed Tank: Not reported
 Gross Leak Rate: Not reported
 Material:
 Material Class Type: 1
 Quantity Spilled: 200
 Units: Gallons
 Unknown Qty Spilled: 200
 Quantity Recovered: 0
 Unknown Qty Recovered: False
 Material: DIESEL
 Class Type: Petroleum
 Chem Abstract Service Number: DIESEL
 Last Date: 07/28/1994
 Num Times Material Entry In File: 10625
 Material Class Type: 3
 Quantity Spilled: 0
 Units: Not reported
 Unknown Qty Spilled: No
 Quantity Recovered: 0
 Unknown Qty Recovered: False
 Material: FABRIC SHARDS
 Class Type: Non Pet/Non Haz
 Chem Abstract Service Number: FABRIC SHARDS
 Last Date: 09/29/1994
 Num Times Material Entry In File: 3
 Remarks: NYCDEP SAMPLED. SANITATION POLICE INVESTIGATING.
 DEC Remarks: Not reported

34

**100-2819 6TH ST
 100-2819 6TH ST
 QUEENS, NY**

**NY Spills S102149238
 N/A**

SPILLS:

Spill Number: 9412817	Region of Spill: 2
Spill Date: 12/25/1994 11:30	Reported to Dept: 12/25/1994 09:33
ID: Not reported	
Date Call Received: Not reported	
Region Close Date : Not reported	
Material Spilled 1 :Not reported	Amount Spilled 1 : Not reported
Spill Cause: Human Error	Resource Affected: On Land
Water Affected: Not reported	Spill Source: Tank Truck
Facility Contact: Not reported	Facility Tele: Not reported
Investigator: ZHITOMIRSKY	SWIS: 63
Caller Name: Not reported	Caller Agency: Not reported
Caller Phone: Not reported	Caller Extension: Not reported
Notifier Name: Not reported	Notifier Agency: Not reported
Notifier Phone: Not reported	Notifier Extension: Not reported
PBS : Not reported	
Spiller Contact: Not reported	Spiller Phone: Not reported

MAP FINDINGS

Map ID
 Direction
 Distance
 Distance (ft.)Site

EDR ID Number
 EPA ID Number

Database(s)

100-2819 6TH ST (Continued)

S102149238

Spiller: PETRO
 Spiller Address: Not reported
 Spill Class: Not reported
 Spill Closed Dt: 01/03/1995
 Spill Notifier: Responsible Party PBS Number: Not reported
 Cleanup Ceased: 01/03/1995
 Last Inspection: Not reported
 Cleanup Meets Standard: True
 Recommended Penalty: Penalty Not Recommended
 Spiller Cleanup Date: Not reported
 Enforcement Date: Not reported
 Investigation Complete: Not reported
 UST Involvement: False
 Spill Record Last Update: 02/24/1995
 Is Updated: False
 Corrective Action Plan Submitted: Not reported
 Date Spill Entered In Computer Data File: 02/06/1995
 Date Region Sent Summary to Central Office: Not reported
 True Date : Not reported
 Tank Test:
 PBS Number: Not reported
 Tank Number: Not reported
 Test Method: Not reported
 Capacity of Failed Tank: Not reported
 Leak Rate Failed Tank: Not reported
 Gross Leak Rate: Not reported
 Material:
 Material Class Type: 1
 Quantity Spilled: 1
 Units: Gallons
 Unknown Qty Spilled: Yes
 Quantity Recovered: 1
 Unknown Qty Recovered: False
 Material: #2 FUEL OIL
 Class Type: Petroleum
 Chem Abstract Service Number: #2 FUEL OIL
 Last Date: 12/07/1994
 Num Times Material Entry In File: 24464
 Remark: THERE IS NO VENT ON THE TANK. THE TANK WAS OVERFILLED. ALL OIL WAS RECOVERED .
 DEC Remarks: Not reported

34

**S & S WATER CORP
 107-89 6TH ST
 BROOKLYN, NY 11231**

**RCRIS-SQG 1000297673
 FINDS NYD091588269**

MAP FINDINGS

Map ID
 Direction
 Distance
 Distance (ft.)Site

EDR ID Number

Database(s) EPA ID Number

S & S WATER CORP (Continued)

1000297673

RCRIS:

Owner: S & S WATER CORP
 (718) 599-7120
 EPA ID: NYD091588269
 Contact: DAVID STEIER
 (718) 599-7120
 Classification: Small Quantity Generator
 TSDF Activities: Not reported
 Violation Status: No violations found

FINDS:

Other Pertinent Environmental Activity Identified at Site:
 Resource Conservation and Recovery Act Information system (RCRAINFO)

34

**OLYMPIC ENVIRONMENTAL SERVICES INC
 107 6TH ST
 BROOKLYN, NY 11215**

**RCRIS-SQG 1000302326
 FINDS NYD980756753**

RCRIS:

Owner: OLYMPIC ENVIRONMENTAL SERVICES INC
 (212) 555-1212
 EPA ID: NYD980756753
 Contact: DONALD KAMINSKI
 (718) 643-2700

Classification: Small Quantity Generator
 TSDF Activities: Not reported

Violation Status: Violations exist

Regulation Violated:	Not reported
Area of Violation:	GENERATOR-MANIFEST REQUIREMENTS
Date Violation Determined:	09/08/1987
Actual Date Achieved Compliance:	09/10/1987
Enforcement Action:	WRITTEN INFORMAL
Enforcement Action Date:	09/08/1987
Penalty Type:	Not reported

There are 1 violation record(s) reported at this site:

<u>Evaluation</u>	<u>Area of Violation</u>	<u>Date of Compliance</u>
Non-Financial Record Review	GENERATOR-MANIFEST REQUIREMENTS	19870910

NY MANIFEST

Additional detail is available in NY MANIFEST. Please contact your EDR Account Executive for more information.

CT MANIFEST

Additional detail is available in CT MANIFEST. Please contact your EDR Account Executive for more information.

FINDS:

Other Pertinent Environmental Activity Identified at Site:
 Resource Conservation and Recovery Act Information system (RCRAINFO)

MAP FINDINGS

Map ID
 Direction
 Distance
 Distance (ft.)Site

EDR ID Number
 EPA ID Number

Database(s)

34

NY Spills S104879575
 N/A

**107 6TH STREET
 BROOKLYN, NY**

SPILLS:

Spill Number:	0030027	Region of Spill:	2
Spill Date:	11/13/2000 12:00	Reported to Dept:	11/13/2000 13:15
ID:	Not reported		
Date Call Received:	Not reported		
Region Close Date :	Not reported		
Material Spilled 1 :	Not reported	Amount Spilled 1 :	Not reported
Spill Cause:	Unknown	Resource Affected:	Surface Water
Water Affected:	GOWANUS CANAL	Spill Source:	Other Commercial/Industrial
Facility Contact:	Not reported	Facility Tele:	Not reported
Investigator:	DEMEO	SWIS:	61
Caller Name:	Not reported	Caller Agency:	Not reported
Caller Phone:	Not reported	Caller Extension:	Not reported
Notifier Name:	Not reported	Notifier Agency:	Not reported
Notifier Phone:	Not reported	Notifier Extension:	Not reported
PBS :	Not reported		
Spiller Contact:	Not reported	Spiller Phone:	Not reported
Spiller:	Not reported		
Spiller Address:	107 6TH STREET BROOKLYN, NY		
Spill Class:	Known release with minimal potential for fire or hazard. DEC Response. Willing Responsible Party. Corrective action taken.		
Spill Closed Dt:	Not Closed		
Spill Notifier:	DEC	PBS Number:	Not reported
Cleanup Ceased:	Not reported		
Last Inspection:	Not reported		
Cleanup Meets Standard:	False		
Recommended Penalty:	Penalty Not Recommended		
Spiller Cleanup Date:	Not reported		
Enforcement Date:	Not reported		
Investigation Complete:	Not reported		
UST Involvement:	False		
Spill Record Last Update:	05/22/2001		
Is Updated:	False		
Corrective Action Plan Submitted:	Not reported		
Date Spill Entered In Computer Data File:	11/13/2000 13:44		
Date Region Sent Summary to Central Office:	Not reported		
True Date :	Not reported		
Tank Test:			
PBS Number:	Not reported		
Tank Number:	Not reported		
Test Method:	Not reported		
Capacity of Failed Tank:	Not reported		
Leak Rate Failed Tank:	Not reported		
Gross Leak Rate:	Not reported		
Material:			
Material Class Type:	1		
Quantity Spilled:	0		
Units:	Gallons		
Unknown Qty Spilled:	No		
Quantity Recovered:	0		
Unknown Qty Recovered:	True		
Material:	UNKNOWN PETROLEUM		
Class Type:	Petroleum		
Chem Abstract Service Number:	UNKNOWN PETROLEUM		

MAP FINDINGS

Map ID			EDR ID Number
Direction			
Distance			
Distance (ft.)Site		Database(s)	EPA ID Number

(Continued)

S104879575

Last Date: 09/29/1994
 Num Times Material Entry In File: 16414
 Remark: ECO SMITH NOTICED SHEEN ON GOWANUS CANAL POSSIBLY COMING FROM SPILL LOCATION. WALL COLLAPSE INTO GOWANUS CANAL. POSSIBLE FORMER PBS FACILITY. DEC TO NOTIFY USCG. T
 DEC Remarks: CROSS STREETS: FIFTH STREET AND SECOND AVE.

34	107 6TH STREET 107 6TH STREET BROOKLYN, NY 0	ERNS	2000548112 N/A
-----------	---	-------------	---------------------------

The ERNS database may contain additional details for this site.
 Please click here or contact your EDR Account Executive for more information.

34	107 6TH STREET 107 6TH STREET BROOKLYN, NY 0	ERNS	2000534375 N/A
-----------	---	-------------	---------------------------

The ERNS database may contain additional details for this site.
 Please click here or contact your EDR Account Executive for more information.

34	FILMAR TANK CLEANING CO 107 6TH ST BROOKLYN, NY 11215	RCRIS-SQG FINDS	1000295895 NYD980646046
-----------	--	----------------------------	------------------------------------

RCRIS:
 Owner: GINO CANNIZZO
 (212) 555-1212
 EPA ID: NYD980646046
 Contact: GINO CANNIZZO
 (718) 680-6793
 Classification: Small Quantity Generator
 TSDF Activities: Not reported
 Violation Status: No violations found

MAP FINDINGS

Map ID			EDR ID Number
Direction			
Distance			
Distance (ft.)Site		Database(s)	EPA ID Number

FILMAR TANK CLEANING CO (Continued)

1000295895

FINDS:

Other Pertinent Environmental Activity Identified at Site:
Resource Conservation and Recovery Act Information system (RCRAINFO)

**34 CONTAINER SERVICE CORP.
107 6TH STREET
BROOKLYN, NY 11231**

**SWF/LF S105841713
N/A**

LF:

Secondary Addr : Not reported	Region Code : 2
Phone Number : 0	Owner Name : Not reported
Owner Type : Not reported	
Owner Address : Not reported	
Not reported	
Not reported	
Owner Email : Not reported	Owner Phone : Not reported
Contact Name : UNKNOWN	
Contact Address : Not reported	
Not reported	
Not reported	
Contact Email : Not reported	Contact Phone : Not reported
Activity Desc : Transfer station - regulated	
Activity Number : 24T39	
Active : No	Accuracy Code : Not reported
North Coordinate :Not reported	East Coordinate : Not reported
Regulatory Status Not reported	
Waste Type : Not reported	
Authorization # : 2-6100-00131	Authorization Date :Not reported
Expiration Date : Not reported	

**34 GAWANAS 6TH ST BASIN
107 6TH ST
BROOKLYN, NY**

**NY Spills S104789732
N/A**

SPILLS:

Spill Number: 0007253	Region of Spill: 2
Spill Date: 09/20/2000 16:00	Reported to Dept: 09/20/2000 18:28
ID: Not reported	
Date Call Received: Not reported	
Region Close Date : Not reported	
Material Spilled 1 :Not reported	Amount Spilled 1 : Not reported
Spill Cause: Deliberate	Resource Affected: Surface Water
Water Affected: GAWANAS 6TH ST BASIN	Spill Source: Unknown
Facility Contact: HOWARD ORAMA	Facility Tele: Not reported
Investigator: DEMEO	SWIS: 61
Caller Name: Not reported	Caller Agency: Not reported
Caller Phone: Not reported	Caller Extension: Not reported
Notifier Name: Not reported	Notifier Agency: Not reported
Notifier Phone: Not reported	Notifier Extension: Not reported
PBS : Not reported	
Spiller Contact: Not reported	Spiller Phone: (212) 788-4043
Spiller: BERNIE BODERICK	
Spiller Address: 71 HAUSMAN ST BROOKLYN, NY	
Spill Class: Known release with minimal potential for fire or hazard. DEC Response. Willing Responsible Party. Corrective action taken.	
Spill Closed Dt: Not Closed	
Spill Notifier: Police Department	PBS Number: Not reported

MAP FINDINGS

Map ID
 Direction
 Distance
 Distance (ft.)Site

EDR ID Number
 EPA ID Number

Database(s)

GAWANAS 6TH ST BASIN (Continued)

S104789732

Cleanup Ceased: Not reported
 Last Inspection: Not reported
 Cleanup Meets Standard: False
 Recommended Penalty: Penalty Not Recommended
 Spiller Cleanup Date: Not reported
 Enforcement Date: Not reported
 Investigation Complete: Not reported
 UST Involvement: False
 Spill Record Last Update: 09/21/2000
 Is Updated: False
 Corrective Action Plan Submitted: Not reported
 Date Spill Entered In Computer Data File: 09/20/2000
 Date Region Sent Summary to Central Office: Not reported
 True Date : Not reported
 Tank Test:
 PBS Number: Not reported
 Tank Number: Not reported
 Test Method: Not reported
 Capacity of Failed Tank: Not reported
 Leak Rate Failed Tank: Not reported
 Gross Leak Rate: Not reported
 Material:
 Material Class Type: 3
 Quantity Spilled: 0
 Units: Gallons
 Unknown Qty Spilled: No
 Quantity Recovered: 0
 Unknown Qty Recovered: True
 Material: CONCRETE PRODUCTS
 Class Type: Non Pet/Non Haz
 Chem Abstract Service Number: CONCRETE PRODUCTS
 Last Date: Not reported
 Num Times Material Entry In File: 28
 Remark: two concrete slabs were dumped into the above location - subj issued a
 pppearance tickets for same by nyc sanitation pd
 DEC Remarks: Not reported

34

**NEAR INTERSECTION OF 2ND AVE AND 6TH ST
 NEAR INTERSECTION OF 2ND AVE AND 6TH ST
 BROOKLYN, NY**

**ERNS 89103956
 N/A**

The ERNS database may contain additional details for this site.
 Please click here or contact your EDR Account Executive for more information.

MAP FINDINGS

Map ID
 Direction
 Distance
 Distance (ft.)Site

EDR ID Number
 EPA ID Number

Database(s)

34 **106 6TH ST**
106 6TH ST
BROOKLYN, NY

LTANKS **S102660664**
N/A

LTANKS:

Spill Number:	9502574	Region of Spill:	2
Spill Date:	05/31/1995 12:44	Reported to Dept:	05/31/1995 12:49
ID:	Not reported	Date Call Received:	Not reported
Material Spilled 1 :	Not reported	Amount Spilled 1 :	Not reported
Region Close Dt :	Not reported		
Resource Affectd:	On Land		
Spill Cause:	Tank Failure		
Water Affected:	Not reported	Spill Source:	Unknown
Facility Contact:	Not reported	Facility Tele:	Not reported
Investigator:	TANG	SWIS:	61
Caller Name:	Not reported	Caller Agency:	Not reported
Caller Phone:	Not reported	Caller Extension:	Not reported
Notifier Name:	Not reported	Notifier Agency:	Not reported
Notifier Phone:	Not reported	Notifier Extension:	Not reported
PBS :	Not reported		
Spiller Contact:	Not reported	Spiller Phone:	Not reported
Spiller:	UNKNOWN		
Spiller Address:	Not reported		
Spill Class:	Known release with minimal potential for fire or hazard. DEC Response. Willing Responsible Party. Corrective action taken.		
Spill Closed Dt:	05/31/1995		
Spill Notifier:	Local Agency	PBS Number:	Not reported
Cleanup Ceased:	05/31/1995		
Last Inspection:	Not reported		
Cleanup Meets Standard:	True		
Recommended Penalty:	Penalty Not Recommended		
Spiller Cleanup Date:	Not reported		
Enforcement Date:	Not reported		
Investigation Complete:	Not reported		
UST Involvement:	False		
Spill Record Last Update:	Not reported		
Is Updated:	False		
Corrective Action Plan Submitted:	Not reported		
True Date :	Not reported		
Date Spill Entered In Computer Data File:	06/07/1995		
Date Region Sent Summary to Central Office:	Not reported		
Tank Test:			
PBS Number:	Not reported		
Tank Number:	Not reported		
Test Method:	Not reported		
Capacity of Failed Tank:	Not reported		
Leak Rate Failed Tank:	Not reported		
Gross Leak Rate:	Not reported		
Material:			
Material Class Type:	1		
Quantity Spilled:	-1		
Units:	Gallons		
Unknown Qty Spilled:	-1		
Quantity Recovered:	0		
Unknown Qty Recovered:	False		
Material:	UNKNOWN PETROLEUM		
Class Type:	Petroleum		
Chem Abstract Service Number:	UNKNOWN PETROLEUM		
Last Date:	09/29/1994		

MAP FINDINGS

Map ID		EDR ID Number
Direction		
Distance		
Distance (ft.)Site	Database(s)	EPA ID Number

106 6TH ST (Continued)

S102660664

Num Times Material Entry In File: 16414
 DEC Remarks: Not reported
 Spill Cause: 4 BARRELS ABANDONED - POSS. CONTAINING HAZARDOUS MATERIAL - NOT LEAKING
 - REFER TO NYCDEP HAZMAT

**34 UNOCCUPIED RESIDENCE
 539 COURT ST
 BROOKLYN, NY**

**NY Spills S106011110
 N/A**

SPILLS:

Spill Number: 0210923	Region of Spill: 2
Tank Number: Not reported	Tank Size : Not reported
Test Method: Not reported	Leak Rate: Not reported
Spill Date: 01/31/2003	Reported to Dept: Not reported
ID: 18316	
Date Call Received: 01/31/2003	
Region Close Date : / /	
Material Spilled 1 :#2 FUEL OIL	Amount Spilled 1 : Unknown Gal.
Spill Cause: ON LAND	Resource Affected: ON LAND
Water Affected: Not reported	Spill Source: UNKNOWN

**34 OLYMPIC TERMINAL BUS DEPO
 90 6TH ST / 2ND AVE
 BROOKLYN, NY**

**NY Spills S102148649
 N/A**

SPILLS:

Spill Number: 9407020	Region of Spill: 2
Spill Date: 08/24/1994 13:15	Reported to Dept: 08/24/1994 13:33
ID: Not reported	
Date Call Received: Not reported	
Region Close Date : Not reported	
Material Spilled 1 :Not reported	Amount Spilled 1 : Not reported
Spill Cause: Deliberate	Resource Affected: Surface Water
Water Affected: GOWANUS CANAL	Spill Source: Other Commercial/Industrial
Facility Contact: Not reported	Facility Tele: Not reported
Investigator: MILLER	SWIS: 61
Caller Name: Not reported	Caller Agency: Not reported
Caller Phone: Not reported	Caller Extension: Not reported
Notifier Name: Not reported	Notifier Agency: Not reported
Notifier Phone: Not reported	Notifier Extension: Not reported
PBS : Not reported	
Spiller Contact: Not reported	Spiller Phone: Not reported
Spiller: UNKNOWN CREW	
Spiller Address: Not reported	
Spill Class: Not reported	
Spill Closed Dt: Not Closed	
Spill Notifier: Federal Government	PBS Number: Not reported
Cleanup Ceased: Not reported	
Last Inspection: Not reported	
Cleanup Meets Standard: False	
Recommended Penalty: Penalty Not Recommended	
Spiller Cleanup Date: Not reported	
Enforcement Date: Not reported	
Investigation Complete: Not reported	
UST Involvement: False	
Spill Record Last Update: 08/09/1995	
Is Updated: False	
Corrective Action Plan Submitted: Not reported	

MAP FINDINGS

Map ID
 Direction
 Distance
 Distance (ft.)Site

EDR ID Number

Database(s) EPA ID Number

OLYMPIC TERMINAL BUS DEPO (Continued)

S102148649

Date Spill Entered In Computer Data File: 10/21/1994
 Date Region Sent Summary to Central Office: Not reported
 True Date : Not reported
 Tank Test:
 PBS Number: Not reported
 Tank Number: Not reported
 Test Method: Not reported
 Capacity of Failed Tank: Not reported
 Leak Rate Failed Tank: Not reported
 Gross Leak Rate: Not reported
 Material:
 Material Class Type: 1
 Quantity Spilled: -1
 Units: Not reported
 Unknown Qty Spilled: -1
 Quantity Recovered: 0
 Unknown Qty Recovered: True
 Material: UNKNOWN PETROLEUM
 Class Type: Petroleum
 Chem Abstract Service Number: UNKNOWN PETROLEUM
 Last Date: 09/29/1994
 Num Times Material Entry In File: 16414
 Remark: CREW PUMPING OIL OUT OF TANK FOR POSSIBLE REPAIR-GOING INTO BASIN-NYC DE
 P WAS NOTIFIED-U.S.C.G. TO SEND BOAT IF POSSIBLE.
 DEC Remarks: 10/10/95: This is additional information about material spilled from th
 e translation of the old spill file: CRUDE OIL-BIG SHEEN.

34

**CITIZENS GATE STATION
 77 6TH ST
 BROOKLYN, NY 11215**

**FINDS 1000872844
 RCRIS-LQG NYD987040631**

RCRIS:
 Owner: BROOKLYN UNION GAS CO
 (718) 403-3052
 EPA ID: NYD987040631
 Contact: Not reported
 Classification: Large Quantity Generator
 TSDF Activities: Not reported

BIENNIAL REPORTS:

Last Biennial Reporting Year: 2001

<u>Waste</u>	<u>Quantity (Lbs)</u>	<u>Waste</u>	<u>Quantity (Lbs)</u>
D001	10700.90	D018	10700.90

Violation Status: Violations exist

Regulation Violated: Not reported
 Area of Violation: GENERATOR-ALL REQUIREMENTS (OVERSIGHT)
 Date Violation Determined: 03/18/1993
 Actual Date Achieved Compliance: 11/05/1993
 Enforcement Action: INITIAL 3008(A) COMPLIANCE ORDER
 Enforcement Action Date: 09/29/1993
 Penalty Type: Proposed Monetary Penalty
 Enforcement Action: FINAL 3008(A) COMPLIANCE ORDER
 Enforcement Action Date: 03/18/1994
 Penalty Type: Proposed Monetary Penalty
 Regulation Violated: Not reported

MAP FINDINGS

Map ID
 Direction
 Distance
 Distance (ft.)Site

EDR ID Number
 EPA ID Number

Database(s)

CITIZENS GATE STATION (Continued)

1000872844

Area of Violation: TRANSPORTER-ALL REQUIREMENTS (OVERSIGHT)
 Date Violation Determined: 03/18/1993
 Actual Date Achieved Compliance: 11/05/1993
 Enforcement Action: INITIAL 3008(A) COMPLIANCE ORDER
 Enforcement Action Date: 09/29/1993
 Penalty Type: Proposed Monetary Penalty
 Enforcement Action: FINAL 3008(A) COMPLIANCE ORDER
 Enforcement Action Date: 03/18/1994
 Penalty Type: Proposed Monetary Penalty

Penalty Summary:

Penalty Description	Penalty Date	Penalty Amount	Lead Agency
Final Monetary Penalty	3/18/1994	57750	EPA
Proposed Monetary Penalty	9/29/1993	89200	EPA

There are 2 violation record(s) reported at this site:

Evaluation	Area of Violation	Date of Compliance
Compliance Evaluation Inspection	GENERATOR-ALL REQUIREMENTS (OVERSIGHT)	19931105
	TRANSPORTER-ALL REQUIREMENTS (OVERSIGHT)	19931105

NY MANIFEST

Additional detail is available in NY MANIFEST. Please contact your EDR Account Executive for more information.

FINDS:

Other Pertinent Environmental Activity Identified at Site:
 Resource Conservation and Recovery Act Information system (RCRAINFO)

34

**WAREHOUSE DISTRICT
 42 2ND AVE
 BROOKLYN, NY**

**NY Spills S105236549
 N/A**

SPILLS:

Spill Number: 0109040	Region of Spill: 2
Spill Date: 12/11/2001 12:00	Reported to Dept: 12/11/2001 16:00
ID: Not reported	
Date Call Received: Not reported	
Region Close Date : Not reported	
Material Spilled 1 :Not reported	Amount Spilled 1 : Not reported
Spill Cause: Other	Resource Affected: On Land
Water Affected: Not reported	Spill Source: Commercial Vehicle
Facility Contact: BEA BONNES'	Facility Tele: Not reported
Investigator: VOUGHT	SWIS: 61
Caller Name: Not reported	Caller Agency: Not reported
Caller Phone: Not reported	Caller Extension: Not reported
Notifier Name: Not reported	Notifier Agency: Not reported
Notifier Phone: Not reported	Notifier Extension: Not reported
PBS : Not reported	
Spiller Contact: Not reported	Spiller Phone: (718) 788-4828
Spiller: UNKNOWN FOR NOW	
Spiller Address: SAME	
	N/A
Spill Class: Known release with minimal potential for fire or hazard. DEC Response. Willing Responsible Party. Corrective action taken.	
Spill Closed Dt: 12/17/2001	
Spill Notifier: Affected Persons	PBS Number: Not reported
Cleanup Ceased: Not reported	
Last Inspection: Not reported	

MAP FINDINGS

Map ID
 Direction
 Distance
 Distance (ft.)Site

EDR ID Number
 EPA ID Number

Database(s)

WAREHOUSE DISTRICT (Continued)

S105236549

Cleanup Meets Standard: False
 Recommended Penalty: Penalty Not Recommended
 Spiller Cleanup Date: Not reported
 Enforcement Date: Not reported
 Investigation Complete: Not reported
 UST Involvement: False
 Spill Record Last Update: 12/17/2001
 Is Updated: False
 Corrective Action Plan Submitted: Not reported
 Date Spill Entered In Computer Data File: 12/11/2001
 Date Region Sent Summary to Central Office: Not reported
 True Date : Not reported
 Tank Test:
 PBS Number: Not reported
 Tank Number: Not reported
 Test Method: Not reported
 Capacity of Failed Tank: Not reported
 Leak Rate Failed Tank: Not reported
 Gross Leak Rate: Not reported

Material:
 Material Class Type: 1
 Quantity Spilled: 0
 Units: Gallons
 Unknown Qty Spilled: No
 Quantity Recovered: 0
 Unknown Qty Recovered: True
 Material: OTHER PETROLEUM
 Class Type: Petroleum
 Chem Abstract Service Number: OTHER PETROLEUM
 Last Date: 09/29/1994
 Num Times Material Entry In File: 996

Remark: THE COMPLAINT STATES THERE ARE TRUCKS DRIVING UP AND DOWN THE ROAD SPILLING OIL OUT OF THE TRUCKS. CALL COMPLAINT*****

DEC Remarks: 12/14/2001- Site visit by TIBBE/VOUGHT. In alleyway between 6th and 7th Street on 2nd Ave there are 3 sets of double parked unused oil delivery trucks in front of GEMTEC owned by T S Trucking 718)499-2900. The rear of the two rear trucks were underlain by used speedy dry which was leaking sheen into the nearby sewer during rain events. The sewer appears to be connected to the Gowanus Canal on 7th Street east of 2nd Ave. A large 300 x 100 sheen was present on the canal. T S responded by sweeping used speedy dry and spreading new speedy dry. Coast Guard 718-354-4121 was notified regarding sheen on 12/14/2001. DEP Andrew Kelley 718-595-6700) was notified on 12/14/2001 regarding illegal sewer discharge. Spill will be referred to Environmental Conservation Officers to see if trucks can be stored in alley and to determine if the alley is a public street. Spill closed 12/17/2001.

34

**FORMER SHELL STATION
 529 COURT STREET
 BROOKLYN, NY**

**NY Spills S106015405
 N/A**

SPILLS:

Spill Number:	0303176	Region of Spill:	2
Tank Number:	Not reported	Tank Size :	Not reported
Test Method:	Not reported	Leak Rate:	Not reported
Spill Date:	06/25/2003	Reported to Dept:	Not reported
ID:	25270		
Date Call Received:	06/25/2003		

MAP FINDINGS

Map ID
 Direction
 Distance
 Distance (ft.)Site

EDR ID Number
 EPA ID Number

Database(s)

FORMER SHELL STATION (Continued)

S106015405

Region Close Date :	/ /	Amount Spilled 1 :	0 Gal.
Material Spilled 1 :	GASOLINE	Resource Affected:	ON LAND
Spill Cause:	ON LAND	Spill Source:	OTHER COMM/INDUSTRIAL
Water Affected:	Not reported		

**34 OLD GAS STATION
 529 COURT ST
 BROOKLYN, NY**

**NY Spills S106015355
 N/A**

SPILLS:		Region of Spill:	2
Spill Number:	0303104	Tank Size :	Not reported
Tank Number:	Not reported	Leak Rate:	Not reported
Test Method:	Not reported	Reported to Dept:	Not reported
Spill Date:	06/24/2003		
ID:	25226		
Date Call Received:	06/24/2003	Amount Spilled 1 :	Unknown Gal.
Region Close Date :	06/25/2003	Resource Affected:	AIR
Material Spilled 1 :	GASOLINE	Spill Source:	GASOLINE STATION
Spill Cause:	AIR		
Water Affected:	Not reported		

**34 SMITH / 9TH ST
 BROOKLYN, NY**

**NY Spills S106012817
 N/A**

SPILLS:		Region of Spill:	2
Spill Number:	0300104	Tank Size :	Not reported
Tank Number:	Not reported	Leak Rate:	Not reported
Test Method:	Not reported	Reported to Dept:	Not reported
Spill Date:	04/03/2003		
ID:	21145		
Date Call Received:	04/03/2003	Amount Spilled 1 :	Unknown Gal.
Region Close Date :	11/02/2003	Resource Affected:	ON LAND
Material Spilled 1 :	UNKNOWN PETROLEUM	Spill Source:	UNKNOWN
Spill Cause:	ON LAND		
Water Affected:	Not reported		

**34 SMITH ST & 9TH ST/BKLYN
 SMITH ST / 9TH ST
 NEW YORK CITY, NY**

**NY Spills S102142172
 N/A**

SPILLS:		Region of Spill:	2
Spill Number:	8911269	Reported to Dept:	02/27/1990 17:14
Spill Date:	02/27/1990 09:00		
ID:	Not reported	Amount Spilled 1 :	Not reported
Date Call Received:	Not reported	Resource Affected:	Surface Water
Region Close Date :	Not reported	Spill Source:	Unknown
Material Spilled 1 :	Not reported	Facility Tele:	Not reported
Spill Cause:	Unknown	SWIS:	61
Water Affected:	GOWANUS CANAL	Caller Agency:	Not reported
Facility Contact:	Not reported	Caller Extension:	Not reported
Investigator:	TOMASELLO	Notifier Agency:	Not reported
Caller Name:	Not reported	Notifier Extension:	Not reported
Caller Phone:	Not reported	Spiller Phone:	Not reported
Notifier Name:	Not reported		
Notifier Phone:	Not reported		
PBS :	Not reported		
Spiller Contact:	Not reported		

MAP FINDINGS

Map ID
 Direction
 Distance
 Distance (ft.)Site

EDR ID Number
 EPA ID Number

Database(s)

SMITH ST & 9TH ST/BKLYN (Continued)

S102142172

Spiller: Not reported
 Spiller Address: Not reported
 Spill Class: Known release with minimal potential for fire or hazard. DEC Response. Willing Responsible Party. Corrective action taken.
 Spill Closed Dt: 11/06/2001
 Spill Notifier: Federal Government PBS Number: Not reported
 Cleanup Ceased: 11/06/2001
 Last Inspection: Not reported
 Cleanup Meets Standard: True
 Recommended Penalty: Penalty Not Recommended
 Spiller Cleanup Date: Not reported
 Enforcement Date: Not reported
 Investigation Complete: Not reported
 UST Involvement: False
 Spill Record Last Update: 11/06/2001
 Is Updated: False
 Corrective Action Plan Submitted: Not reported
 Date Spill Entered In Computer Data File: 05/16/1990
 Date Region Sent Summary to Central Office: Not reported
 True Date : Not reported
 Tank Test:
 PBS Number: Not reported
 Tank Number: Not reported
 Test Method: Not reported
 Capacity of Failed Tank: Not reported
 Leak Rate Failed Tank: Not reported
 Gross Leak Rate: Not reported
 Material:
 Material Class Type: 1
 Quantity Spilled: -1
 Units: Pounds
 Unknown Qty Spilled: -1
 Quantity Recovered: 0
 Unknown Qty Recovered: False
 Material: #2 FUEL OIL
 Class Type: Petroleum
 Chem Abstract Service Number: #2 FUEL OIL
 Last Date: 12/07/1994
 Num Times Material Entry In File: 24464
 Remarks: OIL COMING OUT FROM SEWER, DEC TO INVESTIGATE.
 DEC Remarks: 11/06/01: MF-R9 SURFACE WATER SPILL FROM SEWER TO GOWANUS CANAL 11 YEARS AGO. NO OTHER FILE INFO. NO FURTHER ACTION POSSIBLE. DEAD ISSUE. *****
 ****COMPUTER FILE*****

34

**RED HOOK CONCRETE LOADING CORP
 SMITH ST / 9TH ST
 BROOKLYN, NY 11231**

**UST U001835512
 N/A**

PBS UST:
 PBS Number: 2-283231 CBS Number: Not reported
 SPDES Number: Not reported SWIS ID: 6101
 Operator: JOHN QUADROZZI
 (718) 474-4333
 Emergency Contact: PATRICK
 (718) 474-4333
 Total Tanks: 2
 Owner: RED HOOK CONCRETE LOADING CORP
 P.O. BOX 920381
 ARVERNE, NY 11692

MAP FINDINGS

Map ID
 Direction
 Distance
 Distance (ft.)Site

EDR ID Number
 EPA ID Number

Database(s)

RED HOOK CONCRETE LOADING CORP (Continued)

U001835512

Owner Type:	(718) 474-4333 Corporate/Commercial		
Owner Mark:	Second Owner		
Owner Subtype:	Not reported		
Mailing Address:	RED HOOK CONCRETE LOADING CORP ATTN: JOHN QUADROZZI P.O. BOX 920381 ARVERNE, NY 11692 (718) 474-4333		
Tank Status:	In Service		
Capacity (gals):	1100		
Tank Location:	UNDERGROUND		
Tank Id:	D11	Install Date:	Not reported
Tank Type:	Steel/carbon steel	Product Stored:	DIESEL
Tank Internal:	Not reported	Pipe Internal:	Not reported
Pipe Location:	1	Pipe Type:	STEEL/IRON
Tank External:	Not reported		
Missing Data for Tank:	Minor Data Missing		
Pipe External:	Not reported		
Second Containment:	NONE		
Leak Detection:	NONE		
Overfill Prot:	2	Dispenser:	Suction
Date Tested:	Not reported	Next Test Date:	Not reported
Date Closed:	Not reported	Test Method:	Not reported
Deleted:	False	Updated:	True
Dead Letter:	False	Owner Screen:	No data missing
FAMT:	Fiscal amount for registration fee is correct		
Total Capacity:	2100	Renewal Date:	Not reported
Tank Screen:	Minor data missing	Federal ID:	Not reported
Renew Flag:	Renwal has not been printed	Facility Screen:	No data missing
Certification Flag:	False	Certification Date:	11/24/1997
Old PBS Number:	Not reported	Expiration Date:	01/25/2003
Inspected Date:	Not reported	Inspector:	Not reported
Inspection Result:	Not reported		
Lat/long:	Not reported		
Facility Type:	TRUCKING/TRANSPORTATION		
Town or City:	NEW YORK CITY		
Town or City Code:	01		
County Code:	61		
Region:	2		
PBS OWNHIST			
Operator:	TRANSIT MIX CONCRETE CORP		
Emergency:	PATRICK		
Emergency Tel:	(718) 474-4333	Old PBSNO:	Not reported
Facility Type:	TRUCKING/TRANSPORTATION		
Facility Owner:	RED HOOK CONCRETE LOADING CORP		
Facility Address:	SMITH & 9TH STS BROOKLYN, NY 11231		
Inspector:	Not reported	Inspect Date:	Not reported
Insp Result:	Not reported	Federal ID:	22-3039312
Owner:	RED HOOK CONCRETE LOADING CORP		
Owner Tel:	(718) 474-4333	Owner Type:	Corporate/Commercial
Owner Subtype:	Not reported		
Mail Address:	RED HOOK CONCRETE LOADING CORP P.O BOX 179 ARVERNE, NY 11692 JOHN QUADROZZI		

MAP FINDINGS

Map ID
 Direction
 Distance
 Distance (ft.)Site

EDR ID Number
 EPA ID Number

Database(s)

RED HOOK CONCRETE LOADING CORP (Continued)

U001835512

(718) 474-4333
 Owner Mark: First Owner
 Certify Date: 07/14/1997 Expiration: 07/14/1997
 Total Capacity (Gal): 2100
 CBS Registration Num : Not reported
 SPDES Number: Not reported
 Lat/Long : Not reported
 County Facility: 6101
 Facility Phone : (718) 625-1900
 Num of Active Tanks : 2
 Facility Owner: RED HOOK CONCRETE LOADING CORP
 Facility Address: P.O BOX 179

 ARVERNE, NY 11692
 Owner Phone: (718) 474-4333
 Facility Status: 1
 Certificate Needs Printed : False
 Renewal Printed : False
 Pre-printed Renewal Form Last Printed : Not reported
 Fiscal Amt For Registration Fee Pbsrect: False
 Dt Ownership Transfer Occurr in Computer : 01/25/1993
 Facility Record Updated: True

 PBS Number: 2-283231 CBS Number: Not reported
 SPDES Number: Not reported SWIS ID: 6101
 Operator: JOHN QUADROZZI
 (718) 474-4333
 Emergency Contact: PATRICK
 (718) 474-4333
 Total Tanks: 2
 Owner: RED HOOK CONCRETE LOADING CORP
 P.O. BOX 920381
 ARVERNE, NY 11692
 (718) 474-4333
 Owner Type: Corporate/Commercial
 Owner Mark: Second Owner
 Owner Subtype: Not reported
 Mailing Address: RED HOOK CONCRETE LOADING CORP
 ATTN: JOHN QUADROZZI
 P.O. BOX 920381
 ARVERNE, NY 11692
 (718) 474-4333
 Tank Status: Temporarily Out of Service
 Capacity (gals): 1000
 Tank Location: UNDERGROUND
 Tank Id: H20 Install Date: Not reported
 Tank Type: Steel/carbon steel Product Stored: DIESEL
 Tank Internal: Not reported Pipe Internal: Not reported
 Pipe Location: 1 Pipe Type: STEEL/IRON
 Tank External: Not reported
 Missing Data for Tank: Minor Data Missing
 Pipe External: Not reported
 Second Containment: NONE
 Leak Detection: NONE
 Overfill Prot: 2 Dispenser: Suction
 Date Tested: Not reported Next Test Date: Not reported
 Date Closed: Not reported Test Method: Not reported

MAP FINDINGS

Map ID
 Direction
 Distance
 Distance (ft.)Site

EDR ID Number
 EPA ID Number

Database(s)

RED HOOK CONCRETE LOADING CORP (Continued)

U001835512

Deleted:	False	Updated:	False
Dead Letter:	False	Owner Screen:	No data missing
FAMT:	Fiscal amount for registration fee is correct		
Total Capacity:	2100	Renewal Date:	Not reported
Tank Screen:	Minor data missing	Federal ID:	Not reported
Renew Flag:	Renwal has not been printed	Facility Screen:	No data missing
Certification Flag:	False	Certification Date:	11/24/1997
Old PBS Number:	Not reported	Expiration Date:	01/25/2003
Inspected Date:	Not reported	Inspector:	Not reported
Inspection Result:	Not reported		
Lat/long:	Not reported		
Facility Type:	TRUCKING/TRANSPORTATION		
Town or City:	NEW YORK CITY		
Town or City Code:	01		
County Code:	61		
Region:	2		
PBS OWNHIST			
Operator:	TRANSIT MIX CONCRETE CORP		
Emergency:	PATRICK		
Emergency Tel:	(718) 474-4333	Old PBSNO:	Not reported
Facility Type:	TRUCKING/TRANSPORTATION		
Facility Owner:	RED HOOK CONCRETE LOADING CORP		
Facility Address:	SMITH & 9TH STS BROOKLYN, NY 11231		
Inspector:	Not reported	Inspect Date:	Not reported
Insp Result:	Not reported	Federal ID:	22-3039312
Owner:	RED HOOK CONCRETE LOADING CORP		
Owner Tel:	(718) 474-4333	Owner Type:	Corporate/Commercial
Owner Subtype:	Not reported		
Mail Address:	RED HOOK CONCRETE LOADING CORP P.O BOX 179 ARVERNE, NY 11692 JOHN QUADROZZI (718) 474-4333		
Owner Mark:	First Owner	Expiration:	07/14/1997
Certify Date:	07/14/1997		
Total Capacity (Gal):	2100		
CBS Registration Num :	Not reported		
SPDES Number:	Not reported		
Lat/Long :	Not reported		
County Facility:	6101		
Facility Phone :	(718) 625-1900		
Num of Active Tanks :	2		
Facility Owner:	RED HOOK CONCRETE LOADING CORP		
Facility Address:	P.O BOX 179 ARVERNE, NY 11692		
Owner Phone:	(718) 474-4333		
Facility Status:	1		
Certificate Needs Printed :	False		
Renewal Printed :	False		
Pre-printed Renewal Form Last Printed :	Not reported		
Fiscal Amt For Registration Fee Pbsrect:	False		
Dt Ownership Transfer Occurr in Computer :	01/25/1993		
Facility Record Updated:	True		

MAP FINDINGS

Map ID			EDR ID Number
Direction			
Distance			
Distance (ft.)Site		Database(s)	EPA ID Number

RED HOOK CONCRETE LOADING CORP (Continued)

U001835512

**34 MTA NYCT - SMITH & 9TH STREET STATION
SMITH & 9TH ST
BROOKLYN, NY 11231**

**RCRIS-SQG 1001818319
FINDS NYR000078600**

RCRIS:

Owner: MTA NEW YORK CITY TRANSIT
(646) 252-3500
EPA ID: NYR000078600
Contact: WILLIAM JEHL
(646) 252-3500

Classification: Small Quantity Generator
TSD Activities: Not reported

Violation Status: No violations found

NY MANIFEST

Additional detail is available in NY MANIFEST. Please contact your EDR Account Executive for more information.

CT MANIFEST

Additional detail is available in CT MANIFEST. Please contact your EDR Account Executive for more information.

FINDS:

Other Pertinent Environmental Activity Identified at Site:
Resource Conservation and Recovery Act Information system (RCRAINFO)

**34 2ND AVE PUMPING STATION
2ND AVE @ FIFTH ST
BROOKLYN, NY**

**NY Spills S102961973
N/A**

SPILLS:

Spill Number: 9710741	Region of Spill: 2
Spill Date: 12/19/1997 12:00	Reported to Dept: 12/19/1997 23:33
ID: Not reported	
Date Call Received: Not reported	
Region Close Date : Not reported	
Material Spilled 1 :Not reported	Amount Spilled 1 : Not reported
Spill Cause: Equipment Failure	Resource Affected: Surface Water
Water Affected: GOWANUS CANAL	Spill Source: Other Commercial/Industrial
Facility Contact: MICHAEL KOWALSKI	Facility Tele: (718) 372-7193
Investigator: TIBBE	SWIS: 61
Caller Name: Not reported	Caller Agency: Not reported
Caller Phone: Not reported	Caller Extension: Not reported
Notifier Name: Not reported	Notifier Agency: Not reported
Notifier Phone: Not reported	Notifier Extension: Not reported
PBS : Not reported	
Spiller Contact: MICHAEL KOWALSKI	Spiller Phone: (718) 372-7193
Spiller: NYC DEP	
Spiller Address: 96-05 HORACE HARDING EXPR ELMHURST, NY 11368	
Spill Class: No spill occurred. No DEC Response. No corrective action required.	
Spill Closed Dt: 12/22/1997	
Spill Notifier: Responsible Party	PBS Number: Not reported
Cleanup Ceased: Not reported	
Last Inspection: Not reported	
Cleanup Meets Standard: False	
Recommended Penalty: Penalty Not Recommended	
Spiller Cleanup Date: Not reported	
Enforcement Date: Not reported	

MAP FINDINGS

Map ID
 Direction
 Distance
 Distance (ft.)Site

EDR ID Number
 EPA ID Number

Database(s)

2ND AVE PUMPING STATION (Continued)

S102961973

Investigation Complete: Not reported
 UST Involvement: False
 Spill Record Last Update: 01/16/1998
 Is Updated: False
 Corrective Action Plan Submitted: Not reported
 Date Spill Entered In Computer Data File: 12/19/1997
 Date Region Sent Summary to Central Office: Not reported
 True Date : Not reported
 Tank Test:
 PBS Number: Not reported
 Tank Number: Not reported
 Test Method: Not reported
 Capacity of Failed Tank: Not reported
 Leak Rate Failed Tank: Not reported
 Gross Leak Rate: Not reported
 Material:
 Material Class Type: 3
 Quantity Spilled: 263000
 Units: Gallons
 Unknown Qty Spilled: 263000
 Quantity Recovered: 0
 Unknown Qty Recovered: False
 Material: RAW SEWAGE
 Class Type: Non Pet/Non Haz
 Chem Abstract Service Number: RAW SEWAGE
 Last Date: 07/28/1994
 Num Times Material Entry In File: 1993
 Remark: MALFUNCTION OF TIDE GATE. DDC EMERGENCY SEWER LINING MALFUNCTION. MATERIAL RELEASED INTO ABOVE BODY OF WATER. NO MATERIAL RECOVERED. NO CALL BACK REQUESTED.
 DEC Remarks: ONE SHOT DEAL. UNRECOVERABLE.

34

**GOWANAS GAS TURBINES
 27TH ST/2ND AV
 BROOKLYN, NY**

**NY Spills S103569484
 N/A**

SPILLS:

Spill Number: 9603451	Region of Spill: 2
Spill Date: 06/12/1996 11:00	Reported to Dept: 06/12/1996 13:44
ID: Not reported	
Date Call Received: Not reported	
Region Close Date : Not reported	
Material Spilled 1 :Not reported	Amount Spilled 1 : Not reported
Spill Cause: Other	Resource Affected: Surface Water
Water Affected: GOWANAS CANAL	Spill Source: Other Commercial/Industrial
Facility Contact: MR MUNO	Facility Tele: (718) 499-1303
Investigator: TANG	SWIS: 61
Caller Name: Not reported	Caller Agency: Not reported
Caller Phone: Not reported	Caller Extension: Not reported
Notifier Name: Not reported	Notifier Agency: Not reported
Notifier Phone: Not reported	Notifier Extension: Not reported
PBS : Not reported	
Spiller Contact: MR MUNO	Spiller Phone: (718) 499-1303
Spiller: GOWANAS GAS TURBINES	
Spiller Address: 27TH ST/2ND AV BROOKLYN, NY	
Spill Class: Known release with minimal potential for fire or hazard. DEC Response. Willing Responsible Party. Corrective action taken.	
Spill Closed Dt: 07/31/1997	

MAP FINDINGS

Map ID		EDR ID Number
Direction		
Distance		
Distance (ft.)Site	Database(s)	EPA ID Number

GOWANAS GAS TURBINES (Continued)

S103569484

Spill Notifier:	Responsible Party	PBS Number:	Not reported
Cleanup Ceased:	Not reported		
Last Inspection:	Not reported		
Cleanup Meets Standard:	False		
Recommended Penalty:	Penalty Not Recommended		
Spiller Cleanup Date:	Not reported		
Enforcement Date:	Not reported		
Investigation Complete:	Not reported		
UST Involvement:	False		
Spill Record Last Update:	08/07/1997		
Is Updated:	False		
Corrective Action Plan Submitted:	Not reported		
Date Spill Entered In Computer Data File:	06/12/1996		
Date Region Sent Summary to Central Office:	Not reported		
True Date :	Not reported		
Tank Test:			
PBS Number:	Not reported		
Tank Number:	Not reported		
Test Method:	Not reported		
Capacity of Failed Tank:	Not reported		
Leak Rate Failed Tank:	Not reported		
Gross Leak Rate:	Not reported		
Material:			
Material Class Type:	3		
Quantity Spilled:	1		
Units:	Gallons		
Unknown Qty Spilled:	Yes		
Quantity Recovered:	0		
Unknown Qty Recovered:	False		
Material:	SLUDGE		
Class Type:	Non Pet/Non Haz		
Chem Abstract Service Number:	SLUDGE		
Last Date:	08/02/1994		
Num Times Material Entry In File:	81		
Remark:	contractor cleaning out drains - product was in solid form and released through drain into water		
DEC Remarks:	AFTER CONSIDERING THE FACT THAT THE SPILL OCCURRED SO LONG AGO, AND THAT THE REMARKS INDICATED THAT NO LONG-TERM FOLLOW-UP IS NEEDED. I HAVE DECIDED TO CLOSE THIS SPILL.		

34

**DEP PUMPING STA / BKLN
29 ST @ 2 AV
BKLN, NY**

**NY Spills S102145608
N/A**

SPILLS:

Spill Number:	8909407	Region of Spill:	2
Spill Date:	12/24/1989 05:00	Reported to Dept:	12/28/1989 13:13
ID:	Not reported		
Date Call Received:	Not reported		
Region Close Date :	Not reported		
Material Spilled 1 :	Not reported	Amount Spilled 1 :	Not reported
Spill Cause:	Equipment Failure	Resource Affected:	Surface Water
Water Affected:	GOWANUS BAY	Spill Source:	Other Non Commercial/Industrial
Facility Contact:	Not reported	Facility Tele:	Not reported
Investigator:	WILSON	SWIS:	61
Caller Name:	Not reported	Caller Agency:	Not reported
Caller Phone:	Not reported	Caller Extension:	Not reported
Notifier Name:	Not reported	Notifier Agency:	Not reported
Notifier Phone:	Not reported	Notifier Extension:	Not reported

MAP FINDINGS

Map ID
 Direction
 Distance
 Distance (ft.)Site

EDR ID Number
 EPA ID Number

Database(s)

DEP PUMPING STA / BKLN (Continued)

S102145608

PBS :	Not reported	Spiller Phone:	Not reported
Spiller Contact:	Not reported		
Spiller:	SAME		
Spiller Address:	84 AV V BKLN		
Spill Class:	Not reported		
Spill Closed Dt:	12/28/1989		
Spill Notifier:	Responsible Party	PBS Number:	Not reported
Cleanup Ceased:	12/28/1989		
Last Inspection:	Not reported		
Cleanup Meets Standard:	True		
Recommended Penalty:	Penalty Not Recommended		
Spiller Cleanup Date:	Not reported		
Enforcement Date:	Not reported		
Investigation Complete:	Not reported		
UST Involvement:	False		
Spill Record Last Update:	01/03/1990		
Is Updated:	False		
Corrective Action Plan Submitted:	Not reported		
Date Spill Entered In Computer Data File:	01/03/1990		
Date Region Sent Summary to Central Office:	Not reported		
True Date :	Not reported		
Tank Test:			
PBS Number:	Not reported		
Tank Number:	Not reported		
Test Method:	Not reported		
Capacity of Failed Tank:	Not reported		
Leak Rate Failed Tank:	Not reported		
Gross Leak Rate:	Not reported		
Material:			
Material Class Type:	3		
Quantity Spilled:	-1		
Units:	Not reported		
Unknown Qty Spilled:	-1		
Quantity Recovered:	0		
Unknown Qty Recovered:	False		
Material:	RAW SEWAGE		
Class Type:	Non Pet/Non Haz		
Chem Abstract Service Number:	RAW SEWAGE		
Last Date:	07/28/1994		
Num Times Material Entry In File:	1993		
Remark:	ELECTRIC CIR CUIT RELAY MALFUNCTIONED - ELECTRICALLY CONTROLLED PIPE LI NE VALVE CAUSED RAW SEWAGE TO GO INTO GOWANUS BAY INSTEAD OF TREAT- MENT PLANT - REPAIRS HAVE BEEN MADE, NO CLEANUP		
DEC Remarks:	/ / : REFERRED TO SPDES.		

34

**SMITH ST AND 9TH ST
 SMITH ST AND 9TH ST
 BROOKLYN, NY**

**ERNS 90160964
 N/A**

The ERNS database may contain additional details for this site.
 Please click here or contact your EDR Account Executive for more information.

MAP FINDINGS

Map ID
 Direction
 Distance
 Distance (ft.)Site

EDR ID Number
 EPA ID Number

Database(s)

34

NY Spills S104649220
 N/A

**2ND AVE / 5TH ST
 BROOKLYN, NY**

SPILLS:

Spill Number:	9903495	Region of Spill:	2
Spill Date:	06/26/1999 07:00	Reported to Dept:	06/26/1999 08:49
ID:	Not reported		
Date Call Received:	Not reported		
Region Close Date :	Not reported		
Material Spilled 1 :	Not reported	Amount Spilled 1 :	Not reported
Spill Cause:	Equipment Failure	Resource Affected:	Surface Water
Water Affected:	GOWANUS CANAL	Spill Source:	Other Non Commercial/Industrial
Facility Contact:	JAMES EMEAS	Facility Tele:	() -
Investigator:	ENGELHARDT	SWIS:	61
Caller Name:	Not reported	Caller Agency:	Not reported
Caller Phone:	Not reported	Caller Extension:	Not reported
Notifier Name:	Not reported	Notifier Agency:	Not reported
Notifier Phone:	Not reported	Notifier Extension:	Not reported
PBS :	Not reported		
Spiller Contact:	JAMES EMEAS	Spiller Phone:	Not reported
Spiller:	DEP PUMP STATION		
Spiller Address:	2ND AVE & 5TH ST BROOKLYN		
Spill Class:	Known release that creates potential for fire or hazard. DEC Response. Willing Responsible Party. Corrective action taken.		
Spill Closed Dt:	08/06/1999		
Spill Notifier:	Responsible Party	PBS Number:	Not reported
Cleanup Ceased:	Not reported		
Last Inspection:	Not reported		
Cleanup Meets Standard:	False		
Recommended Penalty:	Penalty Not Recommended		
Spiller Cleanup Date:	Not reported		
Enforcement Date:	Not reported		
Investigation Complete:	Not reported		
UST Involvement:	False		
Spill Record Last Update:	08/06/1999		
Is Updated:	False		
Corrective Action Plan Submitted:	Not reported		
Date Spill Entered In Computer Data File:	06/26/1999		
Date Region Sent Summary to Central Office:	Not reported		
True Date :	Not reported		
Tank Test:			
PBS Number:	Not reported		
Tank Number:	Not reported		
Test Method:	Not reported		
Capacity of Failed Tank:	Not reported		
Leak Rate Failed Tank:	Not reported		
Gross Leak Rate:	Not reported		
Material:			
Material Class Type:	3		
Quantity Spilled:	0		
Units:	Gallons		
Unknown Qty Spilled:	No		
Quantity Recovered:	0		
Unknown Qty Recovered:	False		
Material:	RAW SEWAGE		
Class Type:	Non Pet/Non Haz		
Chem Abstract Service Number:	RAW SEWAGE		

MAP FINDINGS

Map ID
 Direction
 Distance
 Distance (ft.)Site

EDR ID Number
 EPA ID Number

Database(s)

(Continued)

S104649220

Last Date: 07/28/1994
 Num Times Material Entry In File: 1993
 Remark: equipment failure - electrical failure and the pumps are not pumping - on going spill at this time - electricians have been called in for repairs
 DEC Remarks: CC: SPDES

34

NY Spills S104790386
 N/A

2ND AVENUE / 5TH STREET
 BROOKLYN, NY

SPILLS:

Spill Number: 0008008 Region of Spill: 2
 Spill Date: 10/08/2000 02:30 Reported to Dept: 10/08/2000 03:55
 ID: Not reported
 Date Call Received: Not reported
 Region Close Date : Not reported
 Material Spilled 1 : Not reported
 Spill Cause: Unknown Amount Spilled 1 : Not reported
 Water Affected: Not reported Resource Affected: On Land
 Facility Contact: Not reported Spill Source: Other Commercial/Industrial
 Investigator: FOLEY Facility Tele: (212) 580-6763
 Caller Name: Not reported SWIS: 61
 Caller Phone: Not reported Caller Agency: Not reported
 Notifier Name: Not reported Caller Extension: Not reported
 Notifier Phone: Not reported Notifier Agency: Not reported
 Notifier Extension: Not reported
 PBS : Not reported
 Spiller Contact: Not reported Spiller Phone: Not reported
 Spiller: CON EDISON
 Spiller Address: 4 IRVING PLACE
 NEW YORK, NY 10003
 Spill Class: Known release with minimal potential for fire or hazard. DEC Response.
 Willing Responsible Party. Corrective action taken.
 Spill Closed Dt: Not Closed
 Spill Notifier: Responsible Party PBS Number: Not reported
 Cleanup Ceased: Not reported
 Last Inspection: Not reported
 Cleanup Meets Standard: False
 Recommended Penalty: Penalty Not Recommended
 Spiller Cleanup Date: Not reported
 Enforcement Date: Not reported
 Investigation Complete: Not reported
 UST Involvement: False
 Spill Record Last Update: 12/14/2001
 Is Updated: False
 Corrective Action Plan Submitted: Not reported
 Date Spill Entered In Computer Data File: 10/08/2000
 Date Region Sent Summary to Central Office: Not reported
 True Date : Not reported
 Tank Test:
 PBS Number: Not reported
 Tank Number: Not reported
 Test Method: Not reported
 Capacity of Failed Tank: Not reported
 Leak Rate Failed Tank: Not reported
 Gross Leak Rate: Not reported
 Material:
 Material Class Type: 1
 Quantity Spilled: 1
 Units: Gallons

MAP FINDINGS

Map ID
 Direction
 Distance
 Distance (ft.)Site

EDR ID Number
 EPA ID Number

Database(s)

(Continued)

S104790386

Unknown Qty Spilled: Yes
 Quantity Recovered: 1
 Unknown Qty Recovered: False
 Material: UNKNOWN PETROLEUM
 Class Type: Petroleum
 Chem Abstract Service Number: UNKNOWN PETROLEUM
 Last Date: 09/29/1994
 Num Times Material Entry In File: 16414

Remark: TM-280. ONE GALLON UNKNOWN OIL ON 1000 GALLONS OF WATER. CONTAINED WITHIN MANHOLE. SAMPLES TAKEN. CLEAN UP PENDING TEST RESULTS.

DEC Remarks: Con Ed e2mis 133835 Notes: 10-8-00 1gal unknown oil on 1000gal water in transformer manhole 280. PCB sample taken. Historical PCB counts 9ppm. No oil filled equipment in structure. Sample returned <1ppm PCBs. 10-10-00 Cleanup completed by double washing with slix. Liquids removed by tanker, solids by vacuum. No leaking company equipment. No sump.

34

**2ND AVE PUMP STATION
 2ND AVE / 5TH ST
 BROOKLYN, NY**

**NY Spills S102663587
 N/A**

SPILLS:

Spill Number: 9706778
 Spill Date: 09/07/1997 20:00
 ID: Not reported
 Date Call Received: Not reported
 Region Close Date: Not reported
 Material Spilled 1: Not reported
 Spill Cause: Equipment Failure
 Water Affected: GOWANUS CANAL
 Facility Contact: JIM DALEY
 Investigator: BURNS/MULQUEEN
 Caller Name: Not reported
 Caller Phone: Not reported
 Notifier Name: Not reported
 Notifier Phone: Not reported
 PBS: Not reported
 Spiller Contact: Not reported
 Spiller: NYCDEP
 Spiller Address: Not reported
 Spill Class: Known release with minimal potential for fire or hazard. DEC Response. Willing Responsible Party. Corrective action taken.
 Spill Closed Dt: 12/31/1997
 Spill Notifier: Responsible Party
 Cleanup Ceased: Not reported
 Last Inspection: Not reported
 Cleanup Meets Standard: False
 Recommended Penalty: Penalty Not Recommended
 Spiller Cleanup Date: Not reported
 Enforcement Date: Not reported
 Investigation Complete: Not reported
 UST Involvement: False
 Spill Record Last Update: 01/06/1998
 Is Updated: False
 Corrective Action Plan Submitted: Not reported
 Date Spill Entered In Computer Data File: 09/07/1997
 Date Region Sent Summary to Central Office: Not reported
 True Date: Not reported
 Tank Test:

Region of Spill: 2
 Reported to Dept: 09/07/1997 01:04
 Amount Spilled 1: Not reported
 Resource Affected: Surface Water
 Spill Source: Other Commercial/Industrial
 Facility Tele: () -
 SWIS: 61
 Caller Agency: Not reported
 Caller Extension: Not reported
 Notifier Agency: Not reported
 Notifier Extension: Not reported
 Spiller Phone: (718) 372-7193
 PBS Number: Not reported

MAP FINDINGS

Map ID
 Direction
 Distance
 Distance (ft.)Site

EDR ID Number
 EPA ID Number

Database(s)

2ND AVE PUMP STATION (Continued)

S102663587

PBS Number: Not reported
 Tank Number: Not reported
 Test Method: Not reported
 Capacity of Failed Tank: Not reported
 Leak Rate Failed Tank: Not reported
 Gross Leak Rate: Not reported

Material:

Material Class Type: 3
 Quantity Spilled: 12750
 Units: Gallons
 Unknown Qty Spilled: 12750
 Quantity Recovered: 0
 Unknown Qty Recovered: False
 Material: RAW SEWAGE
 Class Type: Non Pet/Non Haz
 Chem Abstract Service Number: RAW SEWAGE
 Last Date: 07/28/1994
 Num Times Material Entry In File: 1993

Remark: PUMP FAILURE - REPLACED - BYPASS RESULTED IN .1275 MILLION GALS OF RAW SEWAGE INTO THE GOWANUS CANAL

DEC Remarks: 9/6/97 mmm:SPOKE TO JIM DALY AT DEP. PUMP STATION DOES .60 MGD SO HE DIVIDED BY 24 AND MULTIPLIED BY 4.5 TO GET TOTAL DISCHARGE. THE DISCHARGE WAS NOT CHLORINATED AND ENTERED THE CANAL AROUND 2ND AVE AND 5TH STREET. PUMP STATION UP AND RUNNING ASOF 12:30 AM.

34

**BELL ATLANTIC
 3RD AVE / 3RD ST
 BROOKLYN, NY**

**NY Spills S103036866
 N/A**

SPILLS:

Spill Number: 9714099	Region of Spill: 2
Spill Date: 03/19/1998 15:20	Reported to Dept: 03/19/1998 15:48
ID: Not reported	
Date Call Received: Not reported	
Region Close Date : Not reported	
Material Spilled 1 :Not reported	Amount Spilled 1 : Not reported
Spill Cause: Equipment Failure	Resource Affected: On Land
Water Affected: Not reported	Spill Source: Other Commercial/Industrial
Facility Contact: Not reported	Facility Tele: (212) 338-7675
Investigator: TIBBE	SWIS: 60
Caller Name: Not reported	Caller Agency: Not reported
Caller Phone: Not reported	Caller Extension: Not reported
Notifier Name: Not reported	Notifier Agency: Not reported
Notifier Phone: Not reported	Notifier Extension: Not reported
PBS : Not reported	
Spiller Contact: LEO BUSINELLY	Spiller Phone: Not reported
Spiller: BELL ATLANTIC ,	
Spiller Address: 3RD AVE / 3RD ST BROOKLYN, NY	
Spill Class: Known release with minimal potential for fire or hazard. DEC Response. Willing Responsible Party. Corrective action taken.	
Spill Closed Dt: 04/29/1998	
Spill Notifier: Other	PBS Number: Not reported
Cleanup Ceased: Not reported	
Last Inspection: Not reported	
Cleanup Meets Standard: False	
Recommended Penalty: Penalty Not Recommended	
Spiller Cleanup Date: Not reported	
Enforcement Date: Not reported	

MAP FINDINGS

Map ID
 Direction
 Distance
 Distance (ft.)Site

EDR ID Number
 EPA ID Number

Database(s)

BELL ATLANTIC (Continued)

S103036866

Investigation Complete: Not reported
 UST Involvement: False
 Spill Record Last Update: 05/22/1998
 Is Updated: False
 Corrective Action Plan Submitted: Not reported
 Date Spill Entered In Computer Data File: 03/19/1998
 Date Region Sent Summary to Central Office: Not reported
 True Date : Not reported
 Tank Test:
 PBS Number: Not reported
 Tank Number: Not reported
 Test Method: Not reported
 Capacity of Failed Tank: Not reported
 Leak Rate Failed Tank: Not reported
 Gross Leak Rate: Not reported
 Material:
 Material Class Type: 4
 Quantity Spilled: 0
 Units: Gallons
 Unknown Qty Spilled: No
 Quantity Recovered: 0
 Unknown Qty Recovered: True
 Material: UNKNOWN MATERIAL
 Class Type: Unknown
 Chem Abstract Service Number: UNKNOWN MATERIAL
 Last Date: 11/09/1994
 Num Times Material Entry In File: 9140
 Remark: ALARM ON A TANK BROKE ALLOWING TANK TO OVERFLOW SPILL CONTAINED ON
 A CONCRETE FLOOR CLEAN UP IS UNDERWAY
 DEC Remarks: CLEANED BY RP.

34

**THIRD AVENUE YARD
 3RD AV/3RD ST
 BROOKLYN, NY**

**NY Spills S103569919
 N/A**

SPILLS:

Spill Number: 9608854	Region of Spill: 2
Spill Date: 10/16/1996 15:38	Reported to Dept: 10/16/1996 16:53
ID: Not reported	
Date Call Received: Not reported	
Region Close Date : Not reported	
Material Spilled 1 : Not reported	Amount Spilled 1 : Not reported
Spill Cause: Other	Resource Affected: On Land
Water Affected: Not reported	Spill Source: Gas Station
Facility Contact: CHERYL PANE	Facility Tele: (212) 580-6764
Investigator: O'CONNELL	SWIS: 61
Caller Name: Not reported	Caller Agency: Not reported
Caller Phone: Not reported	Caller Extension: Not reported
Notifier Name: Not reported	Notifier Agency: Not reported
Notifier Phone: Not reported	Notifier Extension: Not reported
PBS : Not reported	
Spiller Contact: TIM SOILCH	Spiller Phone: (718) 204-4256
Spiller: CON ED	
Spiller Address: 4 IRVING PLACE MANHATTAN, NY 10003	
Spill Class: Known release with minimal potential for fire or hazard. DEC Response. Willing Responsible Party. Corrective action taken.	
Spill Closed Dt: Not Closed	
Spill Notifier: Responsible Party	PBS Number: Not reported

MAP FINDINGS

Map ID
 Direction
 Distance
 Distance (ft.)Site

EDR ID Number
 EPA ID Number

Database(s)

THIRD AVENUE YARD (Continued)

S103569919

Cleanup Ceased: Not reported
 Last Inspection: Not reported
 Cleanup Meets Standard: False
 Recommended Penalty: Penalty Not Recommended
 Spiller Cleanup Date: Not reported
 Enforcement Date: Not reported
 Investigation Complete: Not reported
 UST Involvement: False
 Spill Record Last Update: 09/30/1997
 Is Updated: False
 Corrective Action Plan Submitted: Not reported
 Date Spill Entered In Computer Data File: 10/16/1996
 Date Region Sent Summary to Central Office: Not reported
 True Date : Not reported
 Tank Test:
 PBS Number: Not reported
 Tank Number: Not reported
 Test Method: Not reported
 Capacity of Failed Tank: Not reported
 Leak Rate Failed Tank: Not reported
 Gross Leak Rate: Not reported
 Material:
 Material Class Type: 3
 Quantity Spilled: 0
 Units: Gallons
 Unknown Qty Spilled: No
 Quantity Recovered: 0
 Unknown Qty Recovered: True
 Material: VIOLATILE ORGANICS
 Class Type: Non Pet/Non Haz
 Chem Abstract Service Number: VIOLATILE ORGANICS
 Last Date: Not reported
 Num Times Material Entry In File: 2

Remark: while digging wells for a tank tightness test con ed noticed high level voc levels in the well

DEC Remarks: 11/12/96: Transferred from Engelhardt to Kat . 11/21/96: KATZ SPOKE WITH
 H CHERYL PAYNE, CON ED - FREE PRODUCT FOUND IN WELL. TIGHTNESS TEST DONE
 ON TANK PIPING AND FOUND TO BE TIGHT. UNKNOWN SOURCE OF PRODUCT - POSS
 IBLY OVERFILLS. 2000 GALLON GASOLINE 2000 GALLON DIESEL UNDER CONCRET
 E MAT. NOT AWARE OF ANY PROBLEMS WITH DISPENSERS. 9/30/97: TRANSFERRED
 FROM KATZ TO O CONNELL.

34 NYC DEPT OF SANITATION - J SCHIAVONE
 15 2ND AVE BK-N-2
 BROOKLYN, NY 11215

RCRIS-SQG 1000140989
 FINDS NYD982529687
 LTANKS

MAP FINDINGS

Map ID
 Direction
 Distance
 Distance (ft.)Site

EDR ID Number
 EPA ID Number

Database(s)

NYC DEPT OF SANITATION - J SCHIAVONE (Continued)

1000140989

RCRIS:

Owner: HOWARD LEVINE
 (212) 555-1212
 EPA ID: NYD982529687
 Contact: Not reported
 Classification: Small Quantity Generator
 TSD Activities: Not reported
 Violation Status: No violations found

FINDS:

Other Pertinent Environmental Activity Identified at Site:
 Resource Conservation and Recovery Act Information system (RCRAINFO)

LTANKS:

Spill Number:	9614826	Region of Spill:	2
Spill Date:	03/25/1997 10:00	Reported to Dept:	03/25/1997 11:17
ID:	Not reported	Date Call Received:	Not reported
Material Spilled 1 :	Not reported	Amount Spilled 1 :	Not reported
Region Close Dt :	Not reported		
Resource Affectd:	On Land		
Spill Cause:	Tank Failure		
Water Affected:	Not reported	Spill Source:	Other Commercial/Industrial
Facility Contact:	Not reported	Facility Tele:	Not reported
Investigator:	KRIMGOLD	SWIS:	61
Caller Name:	Not reported	Caller Agency:	Not reported
Caller Phone:	Not reported	Caller Extension:	Not reported
Notifier Name:	Not reported	Notifier Agency:	Not reported
Notifier Phone:	Not reported	Notifier Extension:	Not reported
PBS :	Not reported		
Spiller Contact:	CALLER	Spiller Phone:	(716) 856-5636
Spiller:	CITY OF NEW YORK		
Spiller Address:	NEW YORK, NY		
Spill Class:	Known release with minimal potential for fire or hazard. DEC Response. Willing Responsible Party. Corrective action taken.		
Spill Closed Dt:	Not Closed		
Spill Notifier:	Other	PBS Number:	Not reported
Cleanup Ceased:	Not reported		
Last Inspection:	Not reported		
Cleanup Meets Standard:	False		
Recommended Penalty:	Penalty Not Recommended		
Spiller Cleanup Date:	Not reported		
Enforcement Date:	Not reported		
Investigation Complete:	Not reported		
UST Involvement:	False		
Spill Record Last Update:	03/27/1997		
Is Updated:	False		
Corrective Action Plan Submitted:	Not reported		
True Date :	Not reported		
Date Spill Entered In Computer Data File:	03/25/1997		
Date Region Sent Summary to Central Office:	Not reported		
Tank Test:			
PBS Number:	Not reported		
Tank Number:	Not reported		
Test Method:	Not reported		
Capacity of Failed Tank:	Not reported		

MAP FINDINGS

Map ID
 Direction
 Distance
 Distance (ft.)Site

EDR ID Number
 EPA ID Number

Database(s)

NYC DEPT OF SANITATION - J SCHIAVONE (Continued)

1000140989

Leak Rate Failed Tank: Not reported
 Gross Leak Rate: Not reported
 Material:
 Material Class Type: 1
 Quantity Spilled: 0
 Units: Gallons
 Unknown Qty Spilled: No
 Quantity Recovered: 0
 Unknown Qty Recovered: False
 Material: OTHER PETROLEUM
 Class Type: Petroleum
 Chem Abstract Service Number: OTHER PETROLEUM
 Last Date: 09/29/1994
 Num Times Material Entry In File: 996
 DEC Remarks: Not reported
 Spill Cause: RESULTS JUST GOT BACK FROM SOIL SAMPLES - SHOWED MIX OF GAS, DIESEL AND OIL CONSTRUCTION MANAGER IS DEMATTEIS CONSTRUCTION

34

**MCIZ CORP.
 15 2ND AVENUE
 BROOKLYN, NY 11215**

**UST U003074883
 NY Spills N/A**

SPILLS:

Spill Number: 9905494
 Spill Date: 08/06/1999 11:30
 ID: Not reported
 Date Call Received: Not reported
 Region Close Date : Not reported
 Material Spilled 1 :Not reported
 Spill Cause: Abandoned Drums
 Water Affected: Not reported
 Facility Contact: JOHN M. GIBBONS
 Investigator: SIGONA
 Caller Name: Not reported
 Caller Phone: Not reported
 Notifier Name: Not reported
 Notifier Phone: Not reported
 PBS : Not reported
 Spiller Contact: JOHN M. GIBBONS
 Spiller: MC12 CORPORATION
 Spiller Address: 15 2ND AVENUE
 BROOKLYN, NY 11215
 Spill Class: Known release that creates potential for fire or hazard. DEC Response. Unknown Responsible Party. Corrective action taken. (ISR)
 Spill Closed Dt: Not Closed
 Spill Notifier: Local Agency
 Cleanup Ceased: Not reported
 Last Inspection: Not reported
 Cleanup Meets Standard: False
 Recommended Penalty: Penalty Not Recommended
 Spiller Cleanup Date: Not reported
 Enforcement Date: Not reported
 Investigation Complete: Not reported
 UST Involvement: False
 Spill Record Last Update: 09/02/1999
 Is Updated: False
 Corrective Action Plan Submitted: Not reported
 Date Spill Entered In Computer Data File: 08/06/1999
 Date Region Sent Summary to Central Office: Not reported

Region of Spill: 2
 Reported to Dept: 08/06/1999 11:49
 Amount Spilled 1 : Not reported
 Resource Affected: On Land
 Spill Source: Unknown
 Facility Tele: (718) 875-8200
 SWIS: 61
 Caller Agency: Not reported
 Caller Extension: Not reported
 Notifier Agency: Not reported
 Notifier Extension: Not reported
 Spiller Phone: (718) 875-8200
 PBS Number: 2-456101

MAP FINDINGS

Map ID
 Direction
 Distance
 Distance (ft.)Site

EDR ID Number
 EPA ID Number

Database(s)

MCIZ CORP. (Continued)

U003074883

True Date : Not reported
 Tank Test:
 PBS Number: Not reported
 Tank Number: Not reported
 Test Method: Not reported
 Capacity of Failed Tank: Not reported
 Leak Rate Failed Tank: Not reported
 Gross Leak Rate: Not reported

Material:
 Material Class Type: 1
 Quantity Spilled: 0
 Units: Gallons
 Unknown Qty Spilled: No
 Quantity Recovered: 0
 Unknown Qty Recovered: True
 Material: UNKNOWN PETROLEUM
 Class Type: Petroleum
 Chem Abstract Service Number: UNKNOWN PETROLEUM
 Last Date: 09/29/1994
 Num Times Material Entry In File: 16414

Remark: 6 - 55 gallon drums filled with waste oil were left in front of bus repair facility.

DEC Remarks: DEC Sigona) responded on 8/6/1999 at 3:00 P.M. found six drums left in front of 34 2nd Avenue near 5th Street, Brooklyn. There were 2-3 drums containing waste oil. Facility performs bus repairs (Video Tours). According to John Gibbons the property manager, the facility was former sanitation garage. There were fill pipes for diesel and gasoline. The tanks were allegedly closed in-place. There are several groundwater wells present which are being monitored by DDC. There are active 2-275 gallon AST waste oil tanks at 15 2nd Ave and 1-275 gallon AST waste oil tank at 34 2nd Ave (Satellite facility). The facility had very sloppy housekeeping. Facility manager agreed to remove and dispose of the drums of waste oil. Also, DEP (Keith Williams) issued violations for illegal discharge of sanitary waste to soils adjacent to facility. DEC (Sigona) conducted follow-up inspection on 8/17/1999 with ECO (Michael Jordan) at 3:00 P.M. and found the six drums were moved to back of lot at 34 2nd Ave. They apparently spilled about 25-50 gallons of waste oil under one of the parked buses which spilled under the bus and onto the adjacent land outside of the fence area to the south of the property. M. Jordan took photographs. DEC (Sigona) directed the bus facility manager (John Gibbons) to hire a contractor to cleanup the spilled waste oil and dispose of the drums. Also, there was oil spilled on the roadway in front of 15 2nd Ave where buses were parked and being worked on. DECC (Sigona) ordered Gibbons to cleanup the oil stain and speedily dry. ECO (Jordan) would prepare and issue violations over next few days. DEC (Sigona) (Jordan) will conduct follow-up inspections.

PBS UST:

PBS Number:	2-456101	CBS Number:	Not reported
SPDES Number:	Not reported	SWIS ID:	6101
Operator:	MCIZ CORP (718) 875-8200		
Emergency Contact:	JACK MARMURSTEIN (718) 438-0333		
Total Tanks:	3		
Owner:	JACK MARMURSTEIN 15 SECOND AVENUE BROOKLYN, NY 11215		

MAP FINDINGS

Map ID
 Direction
 Distance
 Distance (ft.)Site

EDR ID Number
 EPA ID Number

Database(s)

MCIZ CORP. (Continued)

U003074883

(718) 875-8200
 Owner Type: Corporate/Commercial
 Owner Mark: First Owner
 Owner Subtype: Not reported
 Mailing Address: MCIZ CORP.
 ATTN: JACK MARMURSTEIN
 15 2ND AVENUE
 BROOKLYN, NY 11215
 (718) 875-8200

Tank Status: Closed - In Place
 Capacity (gals): 4000
 Tank Location: UNDERGROUND
 Tank Id: 001
 Tank Type: Steel/carbon steel
 Tank Internal: NONE
 Pipe Location: Underground
 Tank External: PAINTED/ASPHALT COATING
 Missing Data for Tank: No Missing Data
 Pipe External: NONE
 Second Containment: EXCAVATION LINER
 Leak Detection: NONE
 Overfill Prot: Product Level Gauge
 Date Tested: Not reported
 Date Closed: 04/01/1997
 Deleted: False
 Dead Letter: False
 FAMS: Fiscal amount for registration fee is correct
 Total Capacity: 1650
 Tank Screen: No data missing
 Renew Flag: Renewal has not been printed
 Certification Flag: False
 Old PBS Number: Not reported
 Inspected Date: Not reported
 Inspection Result: Not reported
 Lat/long: Not reported
 Facility Type: OTHER
 Town or City: NEW YORK CITY
 Town or City Code: 01
 County Code: 61
 Region: 2

Install Date: Not reported
 Product Stored: DIESEL
 Pipe Internal: NONE
 Pipe Type: GALVANIZED STEEL

Dispenser: Suction
 Next Test Date: Not reported
 Test Method: Not reported
 Updated: True
 Owner Screen: Minor data missing
 Renewal Date: Not reported
 Federal ID: Not reported
 Facility Screen: No data missing
 Certification Date: 12/14/2001
 Expiration Date: 12/06/2003
 Inspector: Not reported

PBS Number: 2-456101
 SPDES Number: Not reported
 Operator: MCIZ CORP
 (718) 875-8200
 Emergency Contact: JACK MARMURSTEIN
 (718) 438-0333

Total Tanks: 3
 Owner: JACK MARMURSTEIN
 15 SECOND AVENUE
 BROOKLYN, NY 11215
 (718) 875-8200

Owner Type: Corporate/Commercial
 Owner Mark: First Owner
 Owner Subtype: Not reported
 Mailing Address: MCIZ CORP.
 ATTN: JACK MARMURSTEIN

MAP FINDINGS

Map ID
 Direction
 Distance
 Distance (ft.)Site

EDR ID Number
 EPA ID Number

Database(s)

MCIZ CORP. (Continued)

U003074883

15 2ND AVENUE
 BROOKLYN, NY 11215
 (718) 875-8200

Tank Status:	Closed - In Place	Install Date:	Not reported
Capacity (gals):	2000	Product Stored:	DIESEL
Tank Location:	UNDERGROUND	Pipe Internal:	NONE
Tank Id:	002	Pipe Type:	GALVANIZED STEEL
Tank Type:	Steel/carbon steel		
Tank Internal:	NONE		
Pipe Location:	Underground		
Tank External:	PAINTED/ASPHALT COATING		
Missing Data for Tank:	No Missing Data		
Pipe External:	NONE		
Second Containment:	EXCAVATION LINER		
Leak Detection:	NONE		
Overfill Prot:	Product Level Gauge	Dispenser:	Suction
Date Tested:	Not reported	Next Test Date:	Not reported
Date Closed:	04/01/1997	Test Method:	Not reported
Deleted:	False	Updated:	True
Dead Letter:	False	Owner Screen:	Minor data missing
FAMT:	Fiscal amount for registration fee is correct		
Total Capacity:	1650	Renewal Date:	Not reported
Tank Screen:	No data missing	Federal ID:	Not reported
Renew Flag:	Renwal has not been printed	Facility Screen:	No data missing
Certification Flag:	False	Certification Date:	12/14/2001
Old PBS Number:	Not reported	Expiration Date:	12/06/2003
Inspected Date:	Not reported	Inspector:	Not reported
Inspection Result:	Not reported		
Lat/long:	Not reported		
Facility Type:	OTHER		
Town or City:	NEW YORK CITY		
Town or City Code:	01		
County Code:	61		
Region:	2		

PBS Number:	2-456101	CBS Number:	Not reported
SPDES Number:	Not reported	SWIS ID:	6101
Operator:	MCIZ CORP (718) 875-8200		
Emergency Contact:	JACK MARMURSTEIN (718) 438-0333		
Total Tanks:	3		
Owner:	JACK MARMURSTEIN 15 SECOND AVENUE BROOKLYN, NY 11215 (718) 875-8200		
Owner Type:	Corporate/Commercial		
Owner Mark:	First Owner		
Owner Subtype:	Not reported		
Mailing Address:	MCIZ CORP. ATTN: JACK MARMURSTEIN 15 2ND AVENUE BROOKLYN, NY 11215 (718) 875-8200		
Tank Status:	Closed - In Place		
Capacity (gals):	2000		
Tank Location:	UNDERGROUND		

MAP FINDINGS

Map ID
 Direction
 Distance
 Distance (ft.)Site

EDR ID Number
 EPA ID Number

Database(s)

MCIZ CORP. (Continued)

U003074883

Tank Id:	003	Install Date:	Not reported
Tank Type:	Steel/carbon steel	Product Stored:	UNLEADED GASOLINE
Tank Internal:	NONE	Pipe Internal:	NONE
Pipe Location:	Underground	Pipe Type:	NONE
Tank External:	PAINTED/ASPHALT COATING/SACRIFICIAL ANODE		
Missing Data for Tank:	No Missing Data		
Pipe External:	NONE		
Second Containment:	EXCAVATION LINER		
Leak Detection:	NONE		
Overfill Prot:	Product Level Gauge	Dispenser:	Suction
Date Tested:	Not reported	Next Test Date:	Not reported
Date Closed:	04/01/1997	Test Method:	Not reported
Deleted:	False	Updated:	True
Dead Letter:	False	Owner Screen:	Minor data missing
FAMT:	Fiscal amount for registration fee is correct		
Total Capacity:	1650	Renewal Date:	Not reported
Tank Screen:	No data missing	Federal ID:	Not reported
Renew Flag:	Renwal has not been printed	Facility Screen:	No data missing
Certification Flag:	False	Certification Date:	12/14/2001
Old PBS Number:	Not reported	Expiration Date:	12/06/2003
Inspected Date:	Not reported	Inspector:	Not reported
Inspection Result:	Not reported		
Lat/long:	Not reported		
Facility Type:	OTHER		
Town or City:	NEW YORK CITY		
Town or City Code:	01		
County Code:	61		
Region:	2		
PBS Number:	2-456101	CBS Number:	Not reported
SPDES Number:	Not reported	SWIS ID:	6101
Operator:	MCIZ CORP (718) 875-8200		
Emergency Contact:	JACK MARMURSTEIN (718) 438-0333		
Total Tanks:	3		
Owner:	JACK MARMURSTEIN 15 SECOND AVENUE BROOKLYN, NY 11215 (718) 875-8200		
Owner Type:	Corporate/Commercial		
Owner Mark:	First Owner		
Owner Subtype:	Not reported		
Mailing Address:	MCIZ CORP. ATTN: JACK MARMURSTEIN 15 2ND AVENUE BROOKLYN, NY 11215 (718) 875-8200		
Tank Status:	Closed - In Place		
Capacity (gals):	550		
Tank Location:	UNDERGROUND		
Tank Id:	004	Install Date:	Not reported
Tank Type:	Steel/carbon steel	Product Stored:	UNLEADED GASOLINE
Tank Internal:	Not reported	Pipe Internal:	Not reported
Pipe Location:	2	Pipe Type:	GALVANIZED STEEL
Tank External:	Not reported		
Missing Data for Tank:	Minor Data Missing		

MAP FINDINGS

Map ID
 Direction
 Distance
 Distance (ft.)Site

EDR ID Number
 EPA ID Number

Database(s)

MCIZ CORP. (Continued)

U003074883

Pipe External:	Not reported	Dispenser:	Suction
Second Containment:	EXCAVATION LINER	Next Test Date:	Not reported
Leak Detection:	NONE	Test Method:	Not reported
Overfill Prot:	Product Level Gauge	Updated:	True
Date Tested:	Not reported	Owner Screen:	Minor data missing
Date Closed:	12/01/1993	Renewal Date:	Not reported
Deleted:	False	Federal ID:	Not reported
Dead Letter:	False	Facility Screen:	No data missing
FAMT:	Fiscal amount for registration fee is correct	Certification Date:	12/14/2001
Total Capacity:	1650	Expiration Date:	12/06/2003
Tank Screen:	No data missing	Inspector:	Not reported
Renew Flag:	Renwal has not been printed		
Certification Flag:	False		
Old PBS Number:	Not reported		
Inspected Date:	Not reported		
Inspection Result:	Not reported		
Lat/long:	Not reported		
Facility Type:	OTHER		
Town or City:	NEW YORK CITY		
Town or City Code:	01		
County Code:	61		
Region:	2		
PBS Number:	2-456101	CBS Number:	Not reported
SPDES Number:	Not reported	SWIS ID:	6101
Operator:	MCIZ CORP (718) 875-8200		
Emergency Contact:	JACK MARMURSTEIN (718) 438-0333		
Total Tanks:	3		
Owner:	JACK MARMURSTEIN 15 SECOND AVENUE BROOKLYN, NY 11215 (718) 875-8200		
Owner Type:	Corporate/Commercial		
Owner Mark:	First Owner		
Owner Subtype:	Not reported		
Mailing Address:	MCIZ CORP. ATTN: JACK MARMURSTEIN 15 2ND AVENUE BROOKLYN, NY 11215 (718) 875-8200		
Tank Status:	Closed - In Place		
Capacity (gals):	550		
Tank Location:	UNDERGROUND	Install Date:	Not reported
Tank Id:	005	Product Stored:	DIESEL
Tank Type:	Steel/carbon steel	Pipe Internal:	NONE
Tank Internal:	NONE	Pipe Type:	GALVANIZED STEEL
Pipe Location:	Underground		
Tank External:	PAINTED/ASPHALT COATING		
Missing Data for Tank:	No Missing Data		
Pipe External:	NONE/NONE		
Second Containment:	EXCAVATION LINER		
Leak Detection:	NONE		
Overfill Prot:	Product Level Gauge	Dispenser:	Suction
Date Tested:	Not reported	Next Test Date:	Not reported
Date Closed:	04/01/1997	Test Method:	Not reported

MAP FINDINGS

Map ID
 Direction
 Distance
 Distance (ft.)Site

EDR ID Number
 EPA ID Number

Database(s)

MCIZ CORP. (Continued)

U003074883

Deleted:	False	Updated:	True
Dead Letter:	False	Owner Screen:	Minor data missing
FAMT:	Fiscal amount for registration fee is correct		
Total Capacity:	1650	Renewal Date:	Not reported
Tank Screen:	No data missing	Federal ID:	Not reported
Renew Flag:	Renwal has not been printed	Facility Screen:	No data missing
Certification Flag:	False	Certification Date:	12/14/2001
Old PBS Number:	Not reported	Expiration Date:	12/06/2003
Inspected Date:	Not reported	Inspector:	Not reported
Inspection Result:	Not reported		
Lat/long:	Not reported		
Facility Type:	OTHER		
Town or City:	NEW YORK CITY		
Town or City Code:	01		
County Code:	61		
Region:	2		

This is the most recent NY PBS data for this site.

The NY PBS database contains 10 additional records for this site.
 Please click [here](#) or contact your EDR Account Executive for more information.

34

**MCIZ CORP.
 15 2ND AVENUE
 BROOKLYN, NY 11215**

**AST A100193996
 N/A**

PBS AST:

PBS Number:	2-456101	CBS Number:	Not reported
SPDES Number:	Not reported	SWIS Code:	6101
Federal ID:	Not reported	Previous PBS#:	Not reported
Facility Status:	1 - Active PBS facility, i.e. total capacity of the PBS tanks is greater than 1,100 gallons, regardless if Subpart 360-14 tanks exist or not at the facility.		
Facility Type:	OTHER		
Owner Type:	Corporate/Commercial		
Owner Sub Type:	Not reported		
Owner:	JACK MARMURSTEIN 15 SECOND AVENUE BROOKLYN, NY 11215		
Owner Phone:	(718) 875-8200		
Facility Phone:	(718) 875-8200		
Operator:	MCIZ CORP		
Emergency Name:	JACK MARMURSTEIN		
Emergency Phone:	(718) 438-0333		
Total Tanks:	3		
Total Capacity:	1650		
Tank ID:	A		
Capacity (Gal):	550		
Missing Data for Tank :	No data missing		
Tank Location:	ABOVEGROUND		
Product Stored:	LUBE OIL		
Tank Type:	Steel/carbon steel		
Install Date:	/ /		
Tank Internal:	NONE		
Tank External:	PAINTED/ASPHALT COATING/SACRIFICIAL ANODE		
Tank Containment:	EXCAVATION LINER		
Pipe Type:	NONE		
Pipe Location:	Aboveground		
Pipe Internal:	NONE		
Pipe External:	NONE		

MAP FINDINGS

Map ID
 Direction
 Distance
 Distance (ft.)Site

EDR ID Number
 EPA ID Number

Database(s)

MCIZ CORP. (Continued)

A100193996

Leak Detection:	NONE	Next Test Date:	//
Overfill Protection:	Product Level Gauge	Test Method:	Not reported
Dispenser Method:	Suction	Deleted:	False
Date Tested:	//	Inspector:	Not reported
Date Closed:	//	Expiration Date:	12/06/2003
Updated:	True	Certification Date:	12/14/2001
Date Inspected:	Not reported	Renew Date:	//
Result of Inspection:	Not reported		
Mailing Name:	MCIZ CORP.		
Mailing Address:	15 2ND AVENUE BROOKLYN, NY 11215		
Mailing Contact:	JACK MARMURSTEIN		
Mailing Telephone:	(718) 875-8200		
Owner Mark:	First Owner		
Certification Flag:	False		
Renew Flag:	False		
Lat/Long:	Not reported		
Dead Letter:	False		
Facility Screen:	No data missing		
Owner Screen:	Minor data missing		
Tank Screen:	No data missing		
Town or City:	NEW YORK CITY		
Town or City Code:	01		
County Code:	61		
Region:	2		
Fiscal Amount for Registration Fee is Correct: True			
PBS Number:	2-456101	CBS Number:	Not reported
SPDES Number:	Not reported	SWIS Code:	6101
Federal ID:	Not reported	Previous PBS#:	Not reported
Facility Status:	1 - Active PBS facility, i.e. total capacity of the PBS tanks is greater than 1,100 gallons, regardless if Subpart 360-14 tanks exist or not at the facility.		
Facility Type:	OTHER		
Owner Type:	Corporate/Commercial		
Owner Sub Type:	Not reported		
Owner:	JACK MARMURSTEIN 15 SECOND AVENUE BROOKLYN, NY 11215		
Owner Phone:	(718) 875-8200		
Facility Phone:	(718) 875-8200		
Operator:	MCIZ CORP		
Emergency Name:	JACK MARMURSTEIN		
Emergency Phone:	(718) 438-0333		
Total Tanks:	3		
Total Capacity:	1650		
Tank ID:	B		
Capacity (Gal):	550		
Missing Data for Tank :	No data missing		
Tank Location:	ABOVEGROUND		
Product Stored:	LUBE OIL		
Tank Type:	Steel/carbon steel		
Install Date:	//		
Tank Internal:	NONE		
Tank External:	PAINTED/ASPHALT COATING/SACRIFICIAL ANODE		
Tank Containment:	EXCAVATION LINER		
Pipe Type:	NONE		
Pipe Location:	Aboveground		

MAP FINDINGS

Map ID
 Direction
 Distance
 Distance (ft.)Site

EDR ID Number
 EPA ID Number

Database(s)

MCIZ CORP. (Continued)

A100193996

Pipe Internal:	NONE	
Pipe External:	NONE	
Leak Detection:	NONE	
Overfill Protection:	Product Level Gauge	
Dispenser Method:	Suction	
Date Tested:	/ /	Next Test Date: / /
Date Closed:	/ /	Test Method: Not reported
Updated:	True	Deleted: False
Date Inspected:	Not reported	Inspector: Not reported
Result of Inspection:	Not reported	
Mailing Name:	MCIZ CORP.	
Mailing Address:	15 2ND AVENUE BROOKLYN, NY 11215	
Mailing Contact:	JACK MARMURSTEIN	
Mailing Telephone:	(718) 875-8200	
Owner Mark:	First Owner	Expiration Date: 12/06/2003
Certification Flag:	False	Certification Date: 12/14/2001
Renew Flag:	False	Renew Date: / /
Lat/Long:	Not reported	
Dead Letter:	False	
Facility Screen:	No data missing	
Owner Screen:	Minor data missing	
Tank Screen:	No data missing	
Town or City:	NEW YORK CITY	
Town or City Code:	01	
County Code:	61	
Region:	2	
Fiscal Amount for Registration Fee is Correct: True		
PBS Number:	2-456101	CBS Number: Not reported
SPDES Number:	Not reported	SWIS Code: 6101
Federal ID:	Not reported	Previous PBS#: Not reported
Facility Status:	1 - Active PBS facility, i.e. total capacity of the PBS tanks is greater than 1,100 gallons, regardless if Subpart 360-14 tanks exist or not at the facility.	
Facility Type:	OTHER	
Owner Type:	Corporate/Commercial	
Owner Sub Type:	Not reported	
Owner:	JACK MARMURSTEIN 15 SECOND AVENUE BROOKLYN, NY 11215	
Owner Phone:	(718) 875-8200	
Facility Phone:	(718) 875-8200	
Operator:	MCIZ CORP	
Emergency Name:	JACK MARMURSTEIN	
Emergency Phone:	(718) 438-0333	
Total Tanks:	3	
Total Capacity:	1650	
Tank ID:	C	
Capacity (Gal):	550	
Missing Data for Tank :	No data missing	
Tank Location:	ABOVEGROUND	
Product Stored:	USED OIL (fuel)	
Tank Type:	Steel/carbon steel	
Install Date:	/ /	
Tank Internal:	NONE	
Tank External:	PAINTED/ASPHALT COATING/SACRIFICIAL ANODE	
Tank Containment:	EXCAVATION LINER	

MAP FINDINGS

Map ID
 Direction
 Distance
 Distance (ft.)Site

EDR ID Number
 EPA ID Number

Database(s)

MCIZ CORP. (Continued)

A100193996

Pipe Type:	NONE	
Pipe Location:	Aboveground	
Pipe Internal:	NONE	
Pipe External:	NONE	
Leak Detection:	NONE	
Overfill Protection:	Product Level Gauge	
Dispenser Method:	Suction	
Date Tested:	/ /	Next Test Date: / /
Date Closed:	/ /	Test Method: Not reported
Updated:	True	Deleted: False
Date Inspected:	Not reported	Inspector: Not reported
Result of Inspection:	Not reported	
Mailing Name:	MCIZ CORP.	
Mailing Address:	15 2ND AVENUE BROOKLYN, NY 11215	
Mailing Contact:	JACK MARMURSTEIN	
Mailing Telephone:	(718) 875-8200	
Owner Mark:	First Owner	Expiration Date: 12/06/2003
Certification Flag:	False	Certification Date: 12/14/2001
Renew Flag:	False	Renew Date: / /
Lat/Long:	Not reported	
Dead Letter:	False	
Facility Screen:	No data missing	
Owner Screen:	Minor data missing	
Tank Screen:	No data missing	
Town or City:	NEW YORK CITY	
Town or City Code:	01	
County Code:	61	
Region:	2	
Fiscal Amount for Registration Fee is Correct: True		
PBS Number:	2-456101	CBS Number: Not reported
SPDES Number:	Not reported	SWIS Code: 6101
Federal ID:	Not reported	Previous PBS#: Not reported
Facility Status:	1 - Active PBS facility, i.e. total capacity of the PBS tanks is greater than 1,100 gallons, regardless if Subpart 360-14 tanks exist or not at the facility.	
Facility Type:	OTHER	
Owner Type:	Corporate/Commercial	
Owner Sub Type:	Not reported	
Owner:	JACK MARMURSTEIN 15 SECOND AVENUE BROOKLYN, NY 11215	
Owner Phone:	(718) 875-8200	
Facility Phone:	(718) 875-8200	
Operator:	MCIZ CORP	
Emergency Name:	JACK MARMURSTEIN	
Emergency Phone:	(718) 438-0333	
Total Tanks:	3	
Total Capacity:	1650	
Tank ID:	011	
Capacity (Gal):	550	
Missing Data for Tank :	Minor data missing	
Tank Location:	ABOVEGROUND	
Product Stored:	OTHER	
Tank Type:	Steel/carbon steel	
Install Date:	/ /	
Tank Internal:	Not reported	

MAP FINDINGS

Map ID
 Direction
 Distance
 Distance (ft.)Site

EDR ID Number
 EPA ID Number

Database(s)

MCIZ CORP. (Continued)

A100193996

Tank External:	Not reported		
Tank Containment:	EXCAVATION LINER		
Pipe Type:	GALVANIZED STEEL		
Pipe Location:	Not reported		
Pipe Internal:	Not reported		
Pipe External:	Not reported		
Leak Detection:	NONE		
Overfill Protection:	Product Level Gauge		
Dispenser Method:	Suction		
Date Tested:	/ /	Next Test Date:	/ /
Date Closed:	12/01/1993	Test Method:	Not reported
Updated:	True	Deleted:	False
Date Inspected:	Not reported	Inspector:	Not reported
Result of Inspection:	Not reported		
Mailing Name:	MCIZ CORP.		
Mailing Address:	15 2ND AVENUE BROOKLYN, NY 11215		
Mailing Contact:	JACK MARMURSTEIN		
Mailing Telephone:	(718) 875-8200		
Owner Mark:	First Owner	Expiration Date:	12/06/2003
Certification Flag:	False	Certification Date:	12/14/2001
Renew Flag:	False	Renew Date:	/ /
Lat/Long:	Not reported		
Dead Letter:	False		
Facility Screen:	No data missing		
Owner Screen:	Minor data missing		
Tank Screen:	No data missing		
Town or City:	NEW YORK CITY		
Town or City Code:	01		
County Code:	61		
Region:	2		
Fiscal Amount for Registration Fee is Correct:	True		

34

**CONSOLIDATED EDISON COMPANY OF NEW YORK INCORPORATED
 222 FIRST STREET
 BROOKLYN, NY 11215**

**FINDS 1000111635
 RCRIS-LQG NYD000706218**

RCRIS:

Owner: CONSOLIDATED EDISON CO OF NY INC
 (212) 555-1212
 EPA ID: NYD000706218
 Contact: JOHN SZELIGOWSKI
 (718) 460-2313

Classification: Large Quantity Generator
 TSD Activities: Not reported

BIENNIAL REPORTS:

Last Biennial Reporting Year: 2001

<u>Waste</u>	<u>Quantity (Lbs)</u>	<u>Waste</u>	<u>Quantity (Lbs)</u>
D008	6850483.30	D009	11.00
D011	1079.00	D018	352.00

MAP FINDINGS

Map ID
 Direction
 Distance
 Distance (ft.)Site

EDR ID Number

Database(s) EPA ID Number

CONSOLIDATED EDISON COMPANY OF NEW YORK INCORPORATED (Continued)

1000111635

Violation Status: Violations exist

Regulation Violated: 373-3.2(g)(2)
 Area of Violation: GENERATOR-ALL REQUIREMENTS (OVERSIGHT)
 Date Violation Determined: 10/24/2003
 Actual Date Achieved Compliance: 12/04/2003
 Enforcement Action: WRITTEN INFORMAL
 Enforcement Action Date: 11/20/2003
 Penalty Type: Not reported

There are 1 violation record(s) reported at this site:

<u>Evaluation</u>	<u>Area of Violation</u>	<u>Date of Compliance</u>
Compliance Evaluation Inspection	GENERATOR-ALL REQUIREMENTS (OVERSIGHT)	20031204

NY MANIFEST

Additional detail is available in NY MANIFEST. Please contact your EDR Account Executive for more information.
 CT MANIFEST

Additional detail is available in CT MANIFEST. Please contact your EDR Account Executive for more information.

FINDS:

Other Pertinent Environmental Activity Identified at Site:

- Biennial Reporting System (BRS)
- National Compliance Database (NCDB)
- Resource Conservation and Recovery Act Information system (RCRAINFO)

34

**289 HAMILTON AVE/BKLYN
 289 HAMILTON AVENUE
 NEW YORK CITY, NY**

**LTANKS S100146929
 N/A**

LTANKS:

Spill Number: 9100446	Region of Spill: 2
Spill Date: 04/10/1991 15:15	Reported to Dept: 04/10/1991 16:11
ID: Not reported	Date Call Received: Not reported
Material Spilled 1 : Not reported	Amount Spilled 1 : Not reported
Region Close Dt : Not reported	
Resource Affectd: On Land	
Spill Cause: Tank Test Failure	
Water Affected: Not reported	Spill Source: Gas Station
Facility Contact: Not reported	Facility Tele: (718) 858-6982
Investigator: SIGONA	SWIS: 61
Caller Name: Not reported	Caller Agency: Not reported
Caller Phone: Not reported	Caller Extension: Not reported
Notifier Name: Not reported	Notifier Agency: Not reported
Notifier Phone: Not reported	Notifier Extension: Not reported
PBS : Not reported	
Spiller Contact: Not reported	Spiller Phone: Not reported
Spiller: RED STAR S/S	
Spiller Address: 289 HAMILTON AVENUE BROOKLYN, NY 11231	
Spill Class: Known release that creates a file or hazard. DEC Response. Willing Responsible Party. Corrective action taken.	
Spill Closed Dt: Not Closed	
Spill Notifier: Tank Tester	PBS Number: Not reported
Cleanup Ceased: Not reported	
Last Inspection: Not reported	
Cleanup Meets Standard: False	
Recommended Penalty: Penalty Not Recommended	
Spiller Cleanup Date: Not reported	
Enforcement Date: Not reported	

MAP FINDINGS

Map ID
 Direction
 Distance
 Distance (ft.)Site

EDR ID Number
 EPA ID Number

Database(s)

289 HAMILTON AVE/BKLYN (Continued)

S100146929

Investigation Complete: Not reported
 UST Involvement: True
 Spill Record Last Update: 09/17/1999
 Is Updated: False
 Corrective Action Plan Submitted: Not reported
 True Date : Not reported
 Date Spill Entered In Computer Data File: 04/17/1991
 Date Region Sent Summary to Central Office: Not reported
 Tank Test:
 PBS Number: Not reported
 Tank Number: Not reported
 Test Method: Not reported
 Capacity of Failed Tank: 0
 Leak Rate Failed Tank: 0.00
 Gross Leak Rate: Not reported
 Material:
 Material Class Type: 1
 Quantity Spilled: 0
 Units: Pounds
 Unknown Qty Spilled: No
 Quantity Recovered: 0
 Unknown Qty Recovered: True
 Material: GASOLINE
 Class Type: Petroleum
 Chem Abstract Service Number: GASOLINE
 Last Date: 09/29/1994
 Num Times Material Entry In File: 21329
 DEC Remarks: DEC Sigona reassigned from DEC Sullivan) on 9/17/1999. While reviewing files found active tank test failure on site. DEC Sigona supervised gw investigation at this site in Dec. 1991.
 Spill Cause: 6) 550GAL TANKS MANIFOLDED,SYSTEM TEST,FAILED PETRO TITE WITH A LEAK RATE OF -.687GPH,WILL EXCAVATE,ISOLATE RETEST.

34

**PIPPIN ENTERPRISES LTD
 220 3RD ST
 BROOKLYN, NY 11215**

**RCRIS-SQG 1000790830
 FINDS NYD987023181**

RCRIS:
 Owner: RICH KOWALSKI
 (718) 858-2020
 EPA ID: NYD987023181
 Contact: Not reported
 Classification: Small Quantity Generator
 TSDF Activities: Not reported
 Violation Status: No violations found

NY MANIFEST
 Additional detail is available in NY MANIFEST. Please contact your EDR Account Executive for more information.

FINDS:
 Other Pertinent Environmental Activity Identified at Site:
 Resource Conservation and Recovery Act Information system (RCRAINFO)

MAP FINDINGS

Map ID
 Direction
 Distance
 Distance (ft.)Site

EDR ID Number
 EPA ID Number

Database(s)

34

NY Spills

S104650590
 N/A

**11 2ND AVE
 BROOKLYN, NY**

SPILLS:

Spill Number:	0000664	Region of Spill:	2
Spill Date:	04/17/2000 12:00	Reported to Dept:	04/17/2000 13:52
ID:	Not reported		
Date Call Received:	Not reported		
Region Close Date :	Not reported		
Material Spilled 1 :	Not reported	Amount Spilled 1 :	Not reported
Spill Cause:	Unknown	Resource Affected:	On Land
Water Affected:	Not reported	Spill Source:	Unknown
Facility Contact:	CALLER	Facility Tele:	() -
Investigator:	TIPPLE	SWIS:	61
Caller Name:	Not reported	Caller Agency:	Not reported
Caller Phone:	Not reported	Caller Extension:	Not reported
Notifier Name:	Not reported	Notifier Agency:	Not reported
Notifier Phone:	Not reported	Notifier Extension:	Not reported
PBS :	Not reported		
Spiller Contact:	Not reported	Spiller Phone:	Not reported
Spiller:	UNKNOWN		
Spiller Address:	Not reported		
Spill Class:	Known release that creates potential for fire or hazard. DEC Response. Willing Responsible Party. Corrective action taken.		
Spill Closed Dt:	Not Closed		
Spill Notifier:	Other	PBS Number:	Not reported
Cleanup Ceased:	Not reported		
Last Inspection:	Not reported		
Cleanup Meets Standard:	False		
Recommended Penalty:	Penalty Not Recommended		
Spiller Cleanup Date:	Not reported		
Enforcement Date:	Not reported		
Investigation Complete:	Not reported		
UST Involvement:	False		
Spill Record Last Update:	04/17/2000		
Is Updated:	False		
Corrective Action Plan Submitted:	Not reported		
Date Spill Entered In Computer Data File:	04/17/2000		
Date Region Sent Summary to Central Office:	Not reported		
True Date :	Not reported		
Tank Test:			
PBS Number:	Not reported		
Tank Number:	Not reported		
Test Method:	Not reported		
Capacity of Failed Tank:	Not reported		
Leak Rate Failed Tank:	Not reported		
Gross Leak Rate:	Not reported		
Material:			
Material Class Type:	1		
Quantity Spilled:	0		
Units:	Gallons		
Unknown Qty Spilled:	No		
Quantity Recovered:	0		
Unknown Qty Recovered:	False		
Material:	UNKNOWN PETROLEUM		
Class Type:	Petroleum		
Chem Abstract Service Number:	UNKNOWN PETROLEUM		
Last Date:	09/29/1994		

MAP FINDINGS

Map ID
 Direction
 Distance
 Distance (ft.)Site

EDR ID Number
 EPA ID Number

Database(s)

(Continued)

S104650590

Num Times Material Entry In File: 16414
 Remarks: caller doing site work found contaminated soil.
 DEC Remarks: Not reported

34

**629 THIRD AVE. REALTY INC
 289 HAMILTON AVENUE
 BROOKLYN, NY 11231**

**UST U003128200
 N/A**

PBS UST:
 PBS Number: 2-600218 CBS Number: Not reported
 SPDES Number: Not reported SWIS ID: 6101
 Operator: MANGAT SINGH
 (718) 858-6982
 Emergency Contact: MANGAT SINGH
 (718) 441-6371
 Total Tanks: 5
 Owner: COSMIC VENTURES, INC.
 44 WEST 85TH ST., #1B
 NEW YORK, NY 10024
 (212) 724-8342
 Owner Type: Corporate/Commercial
 Owner Mark: Second Owner
 Owner Subtype: Not reported
 Mailing Address: COSMIC VENTURES INC.
 ATTN: LARRY TAUBER
 44 WEST 85TH STREET
 #1B
 NEW YORK, NY 10024
 (212) 724-8342
 Tank Status: In Service
 Capacity (gals): 4000
 Tank Location: UNDERGROUND
 Tank Id: 1 Install Date: 08/01/1991
 Tank Type: Steel/carbon steel Product Stored: LEADED GASOLINE
 Tank Internal: NONE Pipe Internal: NONE
 Pipe Location: Underground Pipe Type: STEEL/IRON
 Tank External: PAINTED/ASPHALT COATING/SACRIFICIAL ANODE
 Missing Data for Tank: No Missing Data
 Pipe External: PAINTED/ASPHALT COATING/SACRIFICIAL ANODE
 Second Containment: DOUBLED-WALLED TANK
 Leak Detection: INTERSTITIAL MONITORING
 Overfill Prot: High Level Alarm Dispenser: Submersible
 Date Tested: Not reported Next Test Date: Not reported
 Date Closed: Not reported Test Method: Not reported
 Deleted: False Updated: True
 Dead Letter: False Owner Screen: No data missing
 FAMT: Fiscal amount for registration fee is correct
 Total Capacity: 16550 Renewal Date: Not reported
 Tank Screen: Minor data missing Federal ID: Not reported
 Renew Flag: Renewal has not been printed Facility Screen: No data missing
 Certification Flag: False Certification Date: 01/26/2001
 Old PBS Number: Not reported Expiration Date: 12/20/2005
 Inspected Date: Not reported Inspector: Not reported
 Inspection Result: Not reported
 Lat/long: Not reported
 Facility Type: APARTMENT BUILDING
 Town or City: NEW YORK CITY
 Town or City Code: 01
 County Code: 61

MAP FINDINGS

Map ID
 Direction
 Distance
 Distance (ft.)Site

EDR ID Number
 EPA ID Number

Database(s)

629 THIRD AVE. REALTY INC (Continued)

U003128200

Region: 2

PBS OWNHIST
 Operator: ALEX BELKIN
 Emergency: ALEX BELKIN
 Emergency Tel: (718) 858-6989 Old PBSNO: Not reported
 Facility Type: Not reported
 Facility Owner: STAR ENTERPRISES
 Facility Address: 289 HAMILTON AVENUE
 289 HAMILTON AVENUE
 BROOKLYN, NY 11231

Inspector: Not reported Inspect Date: Not reported
 Insp Result: Not reported Federal ID: Not reported
 Owner: HAMILTON & 9 VENTURES
 Owner Tel: (718) 858-6982 Owner Type: Private Resident
 Owner Subtype: Not reported
 Mail Address: WALTER T GORMAN
 115-14 BEACH CHANNEL DR
 ROCKAWAY PK, NY 11694
 STEPHEN PEZZELLA
 (718) 474-3400

Owner Mark: First Owner
 Certify Date: 07/17/1996 Expiration: 07/17/1996
 Total Capacity (Gal): 16000
 CBS Registration Num : Not reported
 SPDES Number: Not reported
 Lat/Long : Not reported
 County Facility: 6101
 Facility Phone : (718) 858-6982
 Num of Active Tanks : 4
 Facility Owner: HAMILTON & 9 VENTURES
 Facility Address: 289 HAMILTON AVENUE
 BROOKLYN, NY 11231

Owner Phone: (718) 858-6982
 Facility Status: 1
 Certificate Needs Printed : False
 Renewal Printed : False
 Pre-printed Renewal Form Last Printed : Not reported
 Fiscal Amt For Registration Fee Pbsrect: True
 Dt Ownership Transfer Occurr in Computer : 12/20/2000
 Facility Record Updated: True

PBS Number: 2-600218 CBS Number: Not reported
 SPDES Number: Not reported SWIS ID: 6101
 Operator: MANGAT SINGH
 (718) 858-6982
 Emergency Contact: MANGAT SINGH
 (718) 441-6371

Total Tanks: 5
 Owner: COSMIC VENTURES, INC.
 44 WEST 85TH ST., #1B
 NEW YORK, NY 10024
 (212) 724-8342
 Owner Type: Corporate/Commercial
 Owner Mark: Second Owner
 Owner Subtype: Not reported
 Mailing Address: COSMIC VENTURES INC.

MAP FINDINGS

Map ID
 Direction
 Distance
 Distance (ft.)Site

EDR ID Number
 EPA ID Number

Database(s)

629 THIRD AVE. REALTY INC (Continued)

U003128200

ATTN: LARRY TAUBER
 44 WEST 85TH STREET
 #1B
 NEW YORK, NY 10024
 (212) 724-8342

Tank Status:	In Service	Install Date:	08/01/1991
Capacity (gals):	4000	Product Stored:	LEADED GASOLINE
Tank Location:	UNDERGROUND	Pipe Internal:	NONE
Tank Id:	2	Pipe Type:	STEEL/IRON
Tank Type:	Steel/carbon steel		
Tank Internal:	NONE		
Pipe Location:	Underground		
Tank External:	PAINTED/ASPHALT COATING/SACRIFICIAL ANODE		
Missing Data for Tank:	No Missing Data		
Pipe External:	PAINTED/ASPHALT COATING/SACRIFICIAL ANODE		
Second Containment:	DOUBLED-WALLED TANK		
Leak Detection:	INTERSTITIAL MONITORING		
Overfill Prot:	High Level Alarm	Dispenser:	Suction
Date Tested:	Not reported	Next Test Date:	Not reported
Date Closed:	Not reported	Test Method:	Not reported
Deleted:	False	Updated:	True
Dead Letter:	False	Owner Screen:	No data missing
FAMT:	Fiscal amount for registration fee is correct		
Total Capacity:	16550	Renewal Date:	Not reported
Tank Screen:	Minor data missing	Federal ID:	Not reported
Renew Flag:	Renwal has not been printed	Facility Screen:	No data missing
Certification Flag:	False	Certification Date:	01/26/2001
Old PBS Number:	Not reported	Expiration Date:	12/20/2005
Inspected Date:	Not reported	Inspector:	Not reported
Inspection Result:	Not reported		
Lat/long:	Not reported		
Facility Type:	APARTMENT BUILDING		
Town or City:	NEW YORK CITY		
Town or City Code:	01		
County Code:	61		
Region:	2		

PBS OWNHIST

Operator:	ALEX BELKIN		
Emergency:	ALEX BELKIN		
Emergency Tel:	(718) 858-6989	Old PBSNO:	Not reported
Facility Type:	Not reported		
Facility Owner:	STAR ENTERPRISES		
Facility Address:	289 HAMILTON AVENUE 289 HAMILTON AVENUE BROOKLYN, NY 11231		
Inspector:	Not reported	Inspect Date:	Not reported
Insp Result:	Not reported	Federal ID:	Not reported
Owner:	HAMILTON & 9 VENTURES		
Owner Tel:	(718) 858-6982	Owner Type:	Private Resident
Owner Subtype:	Not reported		
Mail Address:	WALTER T GORMAN 115-14 BEACH CHANNEL DR ROCKAWAY PK, NY 11694 STEPHEN PEZZELLA (718) 474-3400		
Owner Mark:	First Owner	Expiration:	07/17/1996
Certify Date:	07/17/1996		

MAP FINDINGS

Map ID
 Direction
 Distance
 Distance (ft.)Site

EDR ID Number
 EPA ID Number

Database(s)

629 THIRD AVE. REALTY INC (Continued)

U003128200

Total Capacity (Gal):	16000		
CBS Registration Num :		Not reported	
SPDES Number:		Not reported	
Lat/Long :		Not reported	
County Facility:		6101	
Facility Phone :		(718) 858-6982	
Num of Active Tanks :		4	
Facility Owner:		HAMILTON & 9 VENTURES	
Facility Address:		289 HAMILTON AVENUE	
		BROOKLYN, NY 11231	
Owner Phone:		(718) 858-6982	
Facility Status:		1	
Certificate Needs Printed :		False	
Renewal Printed :		False	
Pre-printed Renewal Form Last Printed :		Not reported	
Fiscal Amt For Registration Fee Pbsrect:		True	
Dt Ownership Transfer Occurr in Computer :		12/20/2000	
Facility Record Updated:		True	
PBS Number:	2-600218	CBS Number:	Not reported
SPDES Number:	Not reported	SWIS ID:	6101
Operator:	MANGAT SINGH (718) 858-6982		
Emergency Contact:	MANGAT SINGH (718) 441-6371		
Total Tanks:	5		
Owner:	COSMIC VENTURES, INC. 44 WEST 85TH ST., #1B NEW YORK, NY 10024 (212) 724-8342		
Owner Type:	Corporate/Commercial		
Owner Mark:	Second Owner		
Owner Subtype:	Not reported		
Mailing Address:	COSMIC VENTURES INC. ATTN: LARRY TAUBER 44 WEST 85TH STREET #1B NEW YORK, NY 10024 (212) 724-8342		
Tank Status:	In Service		
Capacity (gals):	4000		
Tank Location:	UNDERGROUND		
Tank Id:	3	Install Date:	08/01/1991
Tank Type:	Steel/carbon steel	Product Stored:	LEADED GASOLINE
Tank Internal:	NONE	Pipe Internal:	NONE
Pipe Location:	Underground	Pipe Type:	STEEL/IRON
Tank External:	PAINTED/ASPHALT COATING/SACRIFICIAL ANODE		
Missing Data for Tank:	No Missing Data		
Pipe External:	PAINTED/ASPHALT COATING/SACRIFICIAL ANODE		
Second Containment:	DOUBLED-WALLED TANK		
Leak Detection:	INTERSTITIAL MONITORING		
Overfill Prot:	High Level Alarm	Dispenser:	Submersible
Date Tested:	Not reported	Next Test Date:	Not reported
Date Closed:	Not reported	Test Method:	Not reported
Deleted:	False	Updated:	True
Dead Letter:	False	Owner Screen:	No data missing

MAP FINDINGS

Map ID
 Direction
 Distance
 Distance (ft.)Site

EDR ID Number
 EPA ID Number

Database(s)

629 THIRD AVE. REALTY INC (Continued)

U003128200

FAMT:	Fiscal amount for registration fee is correct	Renewal Date:	Not reported
Total Capacity:	16550	Federal ID:	Not reported
Tank Screen:	Minor data missing	Facility Screen:	No data missing
Renew Flag:	Renwal has not been printed	Certification Date:	01/26/2001
Certification Flag:	False	Expiration Date:	12/20/2005
Old PBS Number:	Not reported	Inspector:	Not reported
Inspected Date:	Not reported		
Inspection Result:	Not reported		
Lat/long:	Not reported		
Facility Type:	APARTMENT BUILDING		
Town or City:	NEW YORK CITY		
Town or City Code:	01		
County Code:	61		
Region:	2		
PBS OWNHIST			
Operator:	ALEX BELKIN		
Emergency:	ALEX BELKIN		
Emergency Tel:	(718) 858-6989	Old PBSNO:	Not reported
Facility Type:	Not reported		
Facility Owner:	STAR ENTERPRISES		
Facility Address:	289 HAMILTON AVENUE 289 HAMILTON AVENUE BROOKLYN, NY 11231		
Inspector:	Not reported	Inspect Date:	Not reported
Insp Result:	Not reported	Federal ID:	Not reported
Owner:	HAMILTON & 9 VENTURES		
Owner Tel:	(718) 858-6982	Owner Type:	Private Resident
Owner Subtype:	Not reported		
Mail Address:	WALTER T GORMAN 115-14 BEACH CHANNEL DR ROCKAWAY PK, NY 11694 STEPHEN PEZZELLA (718) 474-3400		
Owner Mark:	First Owner		
Certify Date:	07/17/1996	Expiration:	07/17/1996
Total Capacity (Gal):	16000		
CBS Registration Num :	Not reported		
SPDES Number:	Not reported		
Lat/Long :	Not reported		
County Facility:	6101		
Facility Phone :	(718) 858-6982		
Num of Active Tanks :	4		
Facility Owner:	HAMILTON & 9 VENTURES		
Facility Address:	289 HAMILTON AVENUE BROOKLYN, NY 11231		
Owner Phone:	(718) 858-6982		
Facility Status:	1		
Certificate Needs Printed :	False		
Renewal Printed :	False		
Pre-printed Renewal Form Last Printed :	Not reported		
Fiscal Amt For Registration Fee Pbsrect:	True		
Dt Ownership Transfer Occurr in Computer :	12/20/2000		
Facility Record Updated:	True		
PBS Number:	2-600218	CBS Number:	Not reported
SPDES Number:	Not reported	SWIS ID:	6101

MAP FINDINGS

Map ID
 Direction
 Distance
 Distance (ft.)Site

EDR ID Number
 EPA ID Number

Database(s)

629 THIRD AVE. REALTY INC (Continued)

U003128200

Operator: MANGAT SINGH
 (718) 858-6982
 Emergency Contact: MANGAT SINGH
 (718) 441-6371
 Total Tanks: 5
 Owner: COSMIC VENTURES, INC.
 44 WEST 85TH ST., #1B
 NEW YORK, NY 10024
 (212) 724-8342
 Owner Type: Corporate/Commercial
 Owner Mark: Second Owner
 Owner Subtype: Not reported
 Mailing Address: COSMIC VENTURES INC.
 ATTN: LARRY TAUBER
 44 WEST 85TH STREET
 #1B
 NEW YORK, NY 10024
 (212) 724-8342
 Tank Status: Closed - Removed
 Capacity (gals): 550
 Tank Location: UNDERGROUND
 Tank Id: 004
 Tank Type: Steel/carbon steel
 Tank Internal: NONE
 Pipe Location: Underground
 Tank External: PAINTED/ASPHALT COATING
 Missing Data for Tank: No Missing Data
 Pipe External: NONE
 Second Containment: DOUBLED-WALLED TANK
 Leak Detection: NONE
 Overfill Prot: None
 Date Tested: Not reported
 Date Closed: 08/01/1991
 Deleted: False
 Dead Letter: False
 FAMT: Fiscal amount for registration fee is correct
 Total Capacity: 16550
 Tank Screen: Minor data missing
 Renew Flag: Renewal has not been printed
 Certification Flag: False
 Old PBS Number: Not reported
 Inspected Date: Not reported
 Inspection Result: Not reported
 Lat/long: Not reported
 Facility Type: APARTMENT BUILDING
 Town or City: NEW YORK CITY
 Town or City Code: 01
 County Code: 61
 Region: 2

Install Date: 08/01/1991
 Product Stored: UNLEADED GASOLINE
 Pipe Internal: NONE
 Pipe Type: GALVANIZED STEEL
 Dispenser: Suction
 Next Test Date: Not reported
 Test Method: Not reported
 Updated: True
 Owner Screen: No data missing
 Renewal Date: Not reported
 Federal ID: Not reported
 Facility Screen: No data missing
 Certification Date: 01/26/2001
 Expiration Date: 12/20/2005
 Inspector: Not reported

PBS OWNHIST

Operator: ALEX BELKIN
 Emergency: ALEX BELKIN
 Emergency Tel: (718) 858-6989
 Facility Type: Not reported
 Facility Owner: STAR ENTERPRISES
 Facility Address: 289 HAMILTON AVENUE
 289 HAMILTON AVENUE
 Old PBSNO: Not reported

MAP FINDINGS

Map ID
 Direction
 Distance
 Distance (ft.)Site

EDR ID Number

Database(s) EPA ID Number

629 THIRD AVE. REALTY INC (Continued)

U003128200

BROOKLYN, NY 11231

Inspector:	Not reported	Inspect Date:	Not reported
Insp Result:	Not reported	Federal ID:	Not reported
Owner:	HAMILTON & 9 VENTURES	Owner Type:	Private Resident
Owner Tel:	(718) 858-6982		
Owner Subtype:	Not reported		
Mail Address:	WALTER T GORMAN 115-14 BEACH CHANNEL DR ROCKAWAY PK, NY 11694 STEPHEN PEZZELLA (718) 474-3400		
Owner Mark:	First Owner	Expiration:	07/17/1996
Certify Date:	07/17/1996		
Total Capacity (Gal):	16000		
CBS Registration Num :	Not reported		
SPDES Number:	Not reported		
Lat/Long :	Not reported		
County Facility:	6101		
Facility Phone :	(718) 858-6982		
Num of Active Tanks :	4		
Facility Owner:	HAMILTON & 9 VENTURES		
Facility Address:	289 HAMILTON AVENUE		

BROOKLYN, NY 11231

Owner Phone:	(718) 858-6982
Facility Status:	1
Certificate Needs Printed :	False
Renewal Printed :	False
Pre-printed Renewal Form Last Printed :	Not reported
Fiscal Amt For Registration Fee Pbsrect:	True
Dt Ownership Transfer Occurr in Computer :	12/20/2000
Facility Record Updated:	True

PBS Number:	2-600218	CBS Number:	Not reported
SPDES Number:	Not reported	SWIS ID:	6101
Operator:	MANGAT SINGH (718) 858-6982		
Emergency Contact:	MANGAT SINGH (718) 441-6371		
Total Tanks:	5		
Owner:	COSMIC VENTURES, INC. 44 WEST 85TH ST., #1B NEW YORK, NY 10024 (212) 724-8342		
Owner Type:	Corporate/Commercial		
Owner Mark:	Second Owner		
Owner Subtype:	Not reported		
Mailing Address:	COSMIC VENTURES INC. ATTN: LARRY TAUBER 44 WEST 85TH STREET #1B NEW YORK, NY 10024 (212) 724-8342		
Tank Status:	Closed - Removed		
Capacity (gals):	550		
Tank Location:	UNDERGROUND		
Tank Id:	005	Install Date:	08/01/1991

MAP FINDINGS

Map ID
 Direction
 Distance
 Distance (ft.)Site

EDR ID Number
 EPA ID Number

Database(s)

629 THIRD AVE. REALTY INC (Continued)

U003128200

Tank Type:	Steel/carbon steel	Product Stored:	UNLEADED GASOLINE
Tank Internal:	NONE	Pipe Internal:	NONE
Pipe Location:	Underground	Pipe Type:	GALVANIZED STEEL
Tank External:	PAINTED/ASPHALT COATING		
Missing Data for Tank:	No Missing Data		
Pipe External:	NONE		
Second Containment:	DOUBLED-WALLED TANK		
Leak Detection:	NONE		
Overfill Prot:	None	Dispenser:	Suction
Date Tested:	Not reported	Next Test Date:	Not reported
Date Closed:	08/01/1991	Test Method:	Not reported
Deleted:	False	Updated:	True
Dead Letter:	False	Owner Screen:	No data missing
FAMT:	Fiscal amount for registration fee is correct		
Total Capacity:	16550	Renewal Date:	Not reported
Tank Screen:	Minor data missing	Federal ID:	Not reported
Renew Flag:	Renwal has not been printed	Facility Screen:	No data missing
Certification Flag:	False	Certification Date:	01/26/2001
Old PBS Number:	Not reported	Expiration Date:	12/20/2005
Inspected Date:	Not reported	Inspector:	Not reported
Inspection Result:	Not reported		
Lat/long:	Not reported		
Facility Type:	APARTMENT BUILDING		
Town or City:	NEW YORK CITY		
Town or City Code:	01		
County Code:	61		
Region:	2		

PBS OWNHIST

Operator:	ALEX BELKIN		
Emergency:	ALEX BELKIN		
Emergency Tel:	(718) 858-6989	Old PBSNO:	Not reported
Facility Type:	Not reported		
Facility Owner:	STAR ENTERPRISES		
Facility Address:	289 HAMILTON AVENUE 289 HAMILTON AVENUE BROOKLYN, NY 11231		
Inspector:	Not reported	Inspect Date:	Not reported
Insp Result:	Not reported	Federal ID:	Not reported
Owner:	HAMILTON & 9 VENTURES		
Owner Tel:	(718) 858-6982	Owner Type:	Private Resident
Owner Subtype:	Not reported		
Mail Address:	WALTER T GORMAN 115-14 BEACH CHANNEL DR ROCKAWAY PK, NY 11694 STEPHEN PEZZELLA (718) 474-3400		
Owner Mark:	First Owner		
Certify Date:	07/17/1996	Expiration:	07/17/1996
Total Capacity (Gal):	16000		
CBS Registration Num :	Not reported		
SPDES Number:	Not reported		
Lat/Long :	Not reported		
County Facility:	6101		
Facility Phone :	(718) 858-6982		
Num of Active Tanks :	4		
Facility Owner:	HAMILTON & 9 VENTURES		
Facility Address:	289 HAMILTON AVENUE		

MAP FINDINGS

Map ID
 Direction
 Distance
 Distance (ft.)Site

EDR ID Number
 EPA ID Number

Database(s)

629 THIRD AVE. REALTY INC (Continued)

U003128200

BROOKLYN, NY 11231
 Owner Phone: (718) 858-6982
 Facility Status: 1
 Certificate Needs Printed : False
 Renewal Printed : False
 Pre-printed Renewal Form Last Printed : Not reported
 Fiscal Amt For Registration Fee Pbsrect: True
 Dt Ownership Transfer Occurr in Computer : 12/20/2000
 Facility Record Updated: True

This is the most recent NY PBS data for this site.

The NY PBS database contains 12 additional records for this site.
 Please click here or contact your EDR Account Executive for more information.

34

**SPARTAN DISMANTLING CORP
 110 5TH ST
 BROOKLYN, NY 11215**

**RCRIS-SQG 1000369874
 FINDS NYD982796286**

RCRIS:

Owner: ANGELINA CHRISTE
 (718) 376-7430
 EPA ID: NYD982796286
 Contact: Not reported
 Classification: Small Quantity Generator
 TSDF Activities: Not reported
 Violation Status: No violations found

FINDS:

Other Pertinent Environmental Activity Identified at Site:
 Resource Conservation and Recovery Act Information system (RCRAINFO)

34

**IESI (110 5TH ST.)(SPARTAN DISMANTLING I
 110 5TH STREET
 BROOKLYN, NY 11215**

**SWF/LF S106076004
 N/A**

LF:

Secondary Addr : Not reported	Region Code : 2
Phone Number : 7185222263	Owner Name : Not reported
Owner Type : Not reported	
Owner Address : Not reported	
Not reported	
Not reported	
Owner Email : Not reported	Owner Phone : Not reported
Contact Name : Robert Mrose	
Contact Address : Not reported	
Not reported	
Not reported	
Contact Email : Not reported	Contact Phone : Not reported
Activity Desc : Transfer station - regulated	
Activity Number : 24TA6	
Active : No	Accuracy Code : Not reported
North Coordinate :4503211	East Coordinate : 585160
Regulatory Status Permit	
Waste Type : Asbestos (Friable)	

MAP FINDINGS

Map ID
Direction
Distance
Distance (ft.)Site

EDR ID Number
EPA ID Number

Database(s)

IESI (110 5TH ST.)(SPARTAN DISMANTLING I (Continued)

S106076004

Authorization # : 2-6103-00091
Expiration Date : 6/8/03

Authorization Date :6/8/93

34

**MCIZ CORP
1-25 2ND AV
BROOKLYN, NY**

**LTANKS S102619097
N/A**

LTANKS:

Spill Number: 9603998 Region of Spill: 2
Spill Date: 06/24/1996 11:00 Reported to Dept: 06/24/1996 11:36
ID: Not reported Date Call Received:Not reported
Material Spilled 1 :Not reported Amount Spilled 1 : Not reported
Region Close Dt : Not reported
Resource Affectd: On Land
Spill Cause: Tank Test Failure
Water Affected: Not reported Spill Source: Other Commercial/Industrial
Facility Contact: JACK MARMURSTEIN Facility Tele: (718) 875-8200
Investigator: SIGONA SWIS: 61
Caller Name: Not reported Caller Agency: Not reported
Caller Phone: Not reported Caller Extension: Not reported
Notifier Name: Not reported Notifier Agency: Not reported
Notifier Phone: Not reported Notifier Extension: Not reported
PBS : Not reported
Spiller Contact: JACK MARMURSTEIN Spiller Phone: (718) 875-8200
Spiller: MCIZ CORP
Spiller Address: 1-25 2ND AV
BROOKLYN, NY
Spill Class: Known release with minimal potential for fire or hazard. DEC Response.
Willing Responsible Party. Corrective action taken.
Spill Closed Dt: Not Closed
Spill Notifier: Other PBS Number: Not reported
Cleanup Ceased: Not reported
Last Inspection: Not reported
Cleanup Meets Standard: False
Recommended Penalty: Penalty Not Recommended
Spiller Cleanup Date: Not reported
Enforcement Date: Not reported
Investigation Complete: Not reported
UST Involvement: False
Spill Record Last Update: 07/03/1996
Is Updated: False
Corrective Action Plan Submitted: Not reported
True Date : Not reported
Date Spill Entered In Computer Data File: 06/24/1996
Date Region Sent Summary to Central Office: Not reported
Tank Test:
PBS Number: Not reported
Tank Number: Not reported
Test Method: Not reported
Capacity of Failed Tank: Not reported
Leak Rate Failed Tank: Not reported
Gross Leak Rate: Not reported
Material:
Material Class Type: 1
Quantity Spilled: 0
Units: Gallons
Unknown Qty Spilled: No
Quantity Recovered: 0
Unknown Qty Recovered: False

MAP FINDINGS

Map ID
 Direction
 Distance
 Distance (ft.)Site

EDR ID Number
 EPA ID Number

Database(s)

MCIZ CORP (Continued)

S102619097

Material: DIESEL
 Class Type: Petroleum
 Chem Abstract Service Number: DIESEL
 Last Date: 07/28/1994
 Num Times Material Entry In File: 10625
 DEC Remarks: Not reported
 Spill Cause: CALLERS COMPANY HIRED FOR TANK TESTING AND DISCOVERED THE FAILURE - NO P
 RODUCT HAS LEAKED ONTO THE GROUND

34

**ALL BORO'S
 200 3RD ST
 BROOKLYN, NY**

**LTANKS S102618894
 N/A**

LTANKS:

Spill Number:	9702117	Region of Spill:	2
Spill Date:	05/19/1997 13:00	Reported to Dept:	05/19/1997 13:17
ID:	Not reported	Date Call Received:	Not reported
Material Spilled 1 :	Not reported	Amount Spilled 1 :	Not reported
Region Close Dt :	Not reported		
Resource Affectd:	On Land		
Spill Cause:	Tank Test Failure	Spill Source:	Other Commercial/Industrial
Water Affected:	Not reported	Facility Tele:	(718) 858-7600
Facility Contact:	MIKE DENICOLA	SWIS:	61
Investigator:	TOMASELLO	Caller Agency:	Not reported
Caller Name:	Not reported	Caller Extension:	Not reported
Caller Phone:	Not reported	Notifier Agency:	Not reported
Notifier Name:	Not reported	Notifier Extension:	Not reported
Notifier Phone:	Not reported		
PBS :	Not reported	Spiller Phone:	(718) 858-7600
Spiller Contact:	MIKE DENICOLA		
Spiller:	ALL BORO'S		
Spiller Address:	200 3RD ST BROOKLYN, NY		
Spill Class:	Known release with minimal potential for fire or hazard. DEC Response. Willing Responsible Party. Corrective action taken.		
Spill Closed Dt:	Not Closed		
Spill Notifier:	Tank Tester	PBS Number:	Not reported
Cleanup Ceased:	Not reported		
Last Inspection:	Not reported		
Cleanup Meets Standard:	False		
Recommended Penalty:	Penalty Not Recommended		
Spiller Cleanup Date:	Not reported		
Enforcement Date:	Not reported		
Investigation Complete:	Not reported		
UST Involvement:	False		
Spill Record Last Update:	05/21/1997		
Is Updated:	False		
Corrective Action Plan Submitted:	Not reported		
True Date :	Not reported		
Date Spill Entered In Computer Data File:	05/19/1997		
Date Region Sent Summary to Central Office:	Not reported		
Tank Test:			
PBS Number:	Not reported		
Tank Number:	001		
Test Method:	Unknown		
Capacity of Failed Tank:	550		
Leak Rate Failed Tank:	0.00		
Gross Leak Rate:	Not reported		
Material:			

MAP FINDINGS

Map ID
 Direction
 Distance
 Distance (ft.)Site

EDR ID Number
 EPA ID Number

Database(s)

ALL BORO'S (Continued)

S102618894

Material Class Type: Not reported
 Quantity Spilled: Not reported
 Units: Not reported
 Unknown Qty Spilled: Not reported
 Quantity Recovered: Not reported
 Unknown Qty Recovered: Not reported
 Material: Not reported
 Class Type: Not reported
 Chem Abstract Service Number: Not reported
 Last Date: Not reported
 Num Times Material Entry In File: Not reported
 DEC Remarks: Not reported
 Spill Cause: AIR PRESSURE TEST TO 10 LBS - TANK FAILED - NO LEAK

34

**M. G. ST. DAVID, LLC
 505 COURT STREET
 BROOKLYN, NY 11231**

**UST U000394066
 N/A**

PBS UST:

PBS Number:	2-061093	CBS Number:	Not reported
SPDES Number:	Not reported	SWIS ID:	6101
Operator:	BILL HARRIS (718) 855-0825		
Emergency Contact:	THOMAS O'MALLEY (718) 488-0800		
Total Tanks:	1		
Owner:	M.G. ST. DAVID, LLC. 505 COURT STREET, SUITE 2R BROOKLYN, NY 11231 (718) 488-0800		
Owner Type:	Private Resident		
Owner Mark:	Second Owner		
Owner Subtype:	Not reported		
Mailing Address:	PREMIERE MANAGEMENT & DEVELOPMENT, LTD. ATTN: THOMAS O'MALLEY 505 COURT STREET SUITE 2R BROOKLYN, NY 11231 (718) 488-0800		
Tank Status:	In Service		
Capacity (gals):	10000		
Tank Location:	UNDERGROUND		
Tank Id:	001	Install Date:	Not reported
Tank Type:	Steel/carbon steel	Product Stored:	NOS 1,2, OR 4 FUEL OIL
Tank Internal:	NONE	Pipe Internal:	NONE
Pipe Location:	Underground	Pipe Type:	STEEL/IRON
Tank External:	NONE		
Missing Data for Tank:	No Missing Data		
Pipe External:	NONE		
Second Containment:	NONE		
Leak Detection:	IN-TANK SYSTEM		
Overfill Prot:	Vent Whistle	Dispenser:	Suction
Date Tested:	10/22/2001	Next Test Date:	10/22/2006
Date Closed:	Not reported	Test Method:	21
Deleted:	False	Updated:	True
Dead Letter:	False	Owner Screen:	No data missing
FAMT:	Fiscal amount for registration fee is correct		
Total Capacity:	10000	Renewal Date:	Not reported
Tank Screen:	No data missing	Federal ID:	Not reported

MAP FINDINGS

Map ID
 Direction
 Distance
 Distance (ft.)Site

EDR ID Number
 EPA ID Number

Database(s)

M. G. ST. DAVID, LLC (Continued)

U000394066

Renew Flag:	Renwal has not been printed	Facility Screen:	No data missing
Certification Flag:	False	Certification Date:	11/15/2001
Old PBS Number:	Not reported	Expiration Date:	11/07/2006
Inspected Date:	Not reported	Inspector:	Not reported
Inspection Result:	Not reported		
Lat/long:	Not reported		
Facility Type:	APARTMENT BUILDING		
Town or City:	NEW YORK CITY		
Town or City Code:	01		
County Code:	61		
Region:	2		
PBS OWNHIST			
Operator:	WILLIAM HARRIS		
Emergency:	J. BRIAN PETERS		
Emergency Tel:	(212) 210-6625	Old PBSNO:	Not reported
Facility Type:	APARTMENT BUILDING		
Facility Owner:	CARROLL GARDENS		
Facility Address:	505 COURT STREET		
	505 COURT STREET		
	BROOKLYN, NY 11231		
Inspector:	Not reported	Inspect Date:	Not reported
Insp Result:	Not reported	Federal ID:	13-3161656
Owner:	SUNCAST REALTY		
Owner Tel:	(212) 210-6625	Owner Type:	Corporate/Commercial
Owner Subtype:	Not reported		
Mail Address:	SUNCAST REALTY C/O PREMIERE MANAGEMENT & DEV., LTD		
	505 COURT STREET, SUITE 2R		
	BROOKLYN, NY 11231		
	MR. DAVID GAUNT		
	() -		
Owner Mark:	First Owner		
Certify Date:	01/14/2002	Expiration:	01/14/2002
Total Capacity (Gal):	10000		
CBS Registration Num :	Not reported		
SPDES Number:	Not reported		
Lat/Long :	Not reported		
County Facility:	6101		
Facility Phone :	(718) 855-0825		
Num of Active Tanks :	1		
Facility Owner:	SUNCAST REALTY		
Facility Address:	200 MADISON AVENUE		
	NEW YORK, NY 10016		
Owner Phone:	(212) 210-6625		
Facility Status:	1		
Certificate Needs Printed :	False		
Renewal Printed :	False		
Pre-printed Renewal Form Last Printed :	Not reported		
Fiscal Amt For Registration Fee Pbsrect:	True		
Dt Ownership Transfer Occurr in Computer :	11/07/2001		
Facility Record Updated:	True		

MAP FINDINGS

Map ID
 Direction
 Distance
 Distance (ft.)Site

EDR ID Number
 EPA ID Number

Database(s)

34 HAMILTON AV&W 9TH ST/BKLY
 HAMILTON AVE / W 9TH ST
 NEW YORK CITY, NY

LTANKS S100146644
 N/A

LTANKS:

Spill Number:	9010151	Region of Spill:	2
Spill Date:	12/18/1990 12:00	Reported to Dept:	12/18/1990 15:50
ID:	Not reported	Date Call Received:	Not reported
Material Spilled 1 :	Not reported	Amount Spilled 1 :	Not reported
Region Close Dt :	Not reported		
Resource Affectd:	Groundwater		
Spill Cause:	Tank Failure		
Water Affected:	Not reported	Spill Source:	Gas Station
Facility Contact:	Not reported	Facility Tele:	Not reported
Investigator:	SULLIVAN	SWIS:	61
Caller Name:	Not reported	Caller Agency:	Not reported
Caller Phone:	Not reported	Caller Extension:	Not reported
Notifier Name:	Not reported	Notifier Agency:	Not reported
Notifier Phone:	Not reported	Notifier Extension:	Not reported
PBS :	Not reported		
Spiller Contact:	Not reported	Spiller Phone:	Not reported
Spiller:	Not reported		
Spiller Address:	Not reported		
Spill Class:	Not reported		
Spill Closed Dt:	11/14/1991		
Spill Notifier:	Local Agency	PBS Number:	Not reported
Cleanup Ceased:	11/14/1991		
Last Inspection:	Not reported		
Cleanup Meets Standard:	True		
Recommended Penalty:	Penalty Not Recommended		
Spiller Cleanup Date:	Not reported		
Enforcement Date:	Not reported		
Investigation Complete:	Not reported		
UST Involvement:	True		
Spill Record Last Update:	11/25/1991		
Is Updated:	False		
Corrective Action Plan Submitted:	Not reported		
True Date :	Not reported		
Date Spill Entered In Computer Data File:	12/20/1990		
Date Region Sent Summary to Central Office:	Not reported		
Tank Test:			
PBS Number:	Not reported		
Tank Number:	Not reported		
Test Method:	Not reported		
Capacity of Failed Tank:	Not reported		
Leak Rate Failed Tank:	Not reported		
Gross Leak Rate:	Not reported		
Material:			
Material Class Type:	1		
Quantity Spilled:	-1		
Units:	Not reported		
Unknown Qty Spilled:	-1		
Quantity Recovered:	0		
Unknown Qty Recovered:	False		
Material:	GASOLINE		
Class Type:	Petroleum		
Chem Abstract Service Number:	GASOLINE		
Last Date:	09/29/1994		
Num Times Material Entry In File:	21329		

MAP FINDINGS

Map ID
 Direction
 Distance
 Distance (ft.)Site

EDR ID Number
 EPA ID Number

Database(s)

HAMILTON AV&W 9TH ST/BKLY (Continued)

S100146644

DEC Remarks: Not reported
 Spill Cause: NYCFD NYCDEP NOTIFIED, TREES IN AREA DYING, NOTIFIERS BASEMENT AS WE
 LL AS NEIGHBORS BASEMENT HAVE STRONG FUMES, DEC TO INVESTIGATE.

34

**AMOCO STATION
 260 HAMILTON AV
 BROOKLYN, NY**

**LTANKS S105230507
 N/A**

LTANKS:

Spill Number: 0108943
 Spill Date: 12/07/2001 16:00
 ID: Not reported
 Material Spilled 1 :Not reported
 Region Close Dt : Not reported
 Resource Affectd: On Land
 Spill Cause: Tank Test Failure
 Water Affected: Not reported
 Facility Contact: WALTER GORMAN
 Investigator: ROSSAN
 Caller Name: Not reported
 Caller Phone: Not reported
 Notifier Name: Not reported
 Notifier Phone: Not reported
 PBS : Not reported
 Spiller Contact: WALTER GORMAN
 Spiller: AMOCO STATION
 Spiller Address: 260 HAMILTON AV
 BROOKLYN, NY
 Spill Class: Known release with minimal potential for fire or hazard. DEC Response.
 Willing Responsible Party. Corrective action taken.
 Spill Closed Dt: Not Closed
 Spill Notifier: Tank Tester
 Cleanup Ceased: Not reported
 Last Inspection: Not reported
 Cleanup Meets Standard: False
 Recommended Penalty: Penalty Not Recommended
 Spiller Cleanup Date: Not reported
 Enforcement Date: Not reported
 Investigation Complete: Not reported
 UST Involvement: True
 Spill Record Last Update: 12/10/2001
 Is Updated: False
 Corrective Action Plan Submitted: Not reported
 True Date : Not reported
 Date Spill Entered In Computer Data File: 12/07/2001
 Date Region Sent Summary to Central Office: Not reported
 Tank Test:
 PBS Number: Not reported
 Tank Number: 2
 Test Method: Alternate Test per 613.5a2v (PBS Regulations)
 Capacity of Failed Tank: 7000
 Leak Rate Failed Tank: 0.00
 Gross Leak Rate: Talk Test Failures only pass or fail
 Material:
 Material Class Type: 1
 Quantity Spilled: 0
 Units: Gallons
 Unknown Qty Spilled: No
 Quantity Recovered: 0

Region of Spill: 2
 Reported to Dept: 12/07/2001 17:11
 Date Call Received:Not reported
 Amount Spilled 1 : Not reported
 Spill Source: Gas Station
 Facility Tele: (718) 834-0733
 SWIS: 61
 Caller Agency: Not reported
 Caller Extension: Not reported
 Notifier Agency: Not reported
 Notifier Extension: Not reported
 Spiller Phone: (718) 834-0733
 PBS Number: Not reported

MAP FINDINGS

Map ID
 Direction
 Distance
 Distance (ft.)Site

EDR ID Number
 EPA ID Number

Database(s)

AMOCO STATION (Continued)

S105230507

Unknown Qty Recovered: False
 Material: GASOLINE
 Class Type: Petroleum
 Chem Abstract Service Number: GASOLINE
 Last Date: 09/29/1994
 Num Times Material Entry In File: 21329
 DEC Remarks: Not reported
 Spill Cause: e 3 locator plus - failed tank test

34

**AMOCO GAS STATION #60379
 260 HAMILTON AV
 BROOKLYN, NY**

**LTANKS S105230482
 N/A**

LTANKS:

Spill Number: 0108780	Region of Spill: 2
Spill Date: 12/03/2001 16:30	Reported to Dept: 12/03/2001 16:53
ID: Not reported	Date Call Received: Not reported
Material Spilled 1 : Not reported	Amount Spilled 1 : Not reported
Region Close Dt : Not reported	
Resource Affectd: On Land	
Spill Cause: Tank Test Failure	
Water Affected: Not reported	Spill Source: Gas Station
Facility Contact: WALTER GORMAN	Facility Tele: (917) 952-7138
Investigator: VOUGHT	SWIS: 61
Caller Name: Not reported	Caller Agency: Not reported
Caller Phone: Not reported	Caller Extension: Not reported
Notifier Name: Not reported	Notifier Agency: Not reported
Notifier Phone: Not reported	Notifier Extension: Not reported
PBS : Not reported	
Spiller Contact: WALTER GORMAN	Spiller Phone: (718) 474-3400
Spiller: AMOCO GAS STATION #60379	
Spiller Address: 260 HAMILTON AV BROOKLYN	
Spill Class: Known release with minimal potential for fire or hazard. DEC Response. Willing Responsible Party. Corrective action taken.	
Spill Closed Dt: 12/04/2001	
Spill Notifier: Tank Tester	PBS Number: 2-600886
Cleanup Ceased: Not reported	
Last Inspection: Not reported	
Cleanup Meets Standard: False	
Recommended Penalty: Penalty Not Recommended	
Spiller Cleanup Date: Not reported	
Enforcement Date: Not reported	
Investigation Complete: Not reported	
UST Involvement: True	
Spill Record Last Update: 12/04/2001	
Is Updated: False	
Corrective Action Plan Submitted: Not reported	
True Date : Not reported	
Date Spill Entered In Computer Data File: 12/03/2001	
Date Region Sent Summary to Central Office: Not reported	
Tank Test:	
PBS Number: Not reported	
Tank Number: 1	
Test Method: USTest 2000	
Capacity of Failed Tank: 7000	
Leak Rate Failed Tank: 0.00	
Gross Leak Rate: Not reported	
Material:	

MAP FINDINGS

Map ID
 Direction
 Distance
 Distance (ft.)Site

EDR ID Number
 EPA ID Number

Database(s)

AMOCO GAS STATION #60379 (Continued)

S105230482

Material Class Type: 1
 Quantity Spilled: 0
 Units: Gallons
 Unknown Qty Spilled: No
 Quantity Recovered: 0
 Unknown Qty Recovered: True
 Material: GASOLINE
 Class Type: Petroleum
 Chem Abstract Service Number: GASOLINE
 Last Date: 09/29/1994
 Num Times Material Entry In File: 21329
 DEC Remarks: 12/04/2001. YK/W.GORMAN/PHONE. Borings was performed by Delta Env. at the site for real estate transaction. Contamination was found and reported on 11/01/2001. Spill 0107868. Subsequently t/test on USTs was performed and failed. W.Gorman contracteed Tyree to empty tanks and to do internal tanks inspection. 12/04/2001. VOUGHT. Spill closed. See spill 107868.
 Spill Cause: tank failed test - unk product spilled

34

**AMOCO SERVICE STATION #60379
 260 HAMILTON AVENUE
 BROOKLYN, NY 11231**

**UST U001329623
 NY Spills N/A**

SPILLS:

Spill Number: 0107868
 Spill Date: 11/01/2001 09:00
 ID: Not reported
 Date Call Received: Not reported
 Region Close Date : Not reported
 Material Spilled 1 :Not reported
 Spill Cause: Unknown
 Water Affected: Not reported
 Facility Contact: BRAD FISHER
 Investigator: VOUGHT
 Caller Name: Not reported
 Caller Phone: Not reported
 Notifier Name: Not reported
 Notifier Phone: Not reported
 PBS : Not reported
 Spiller Contact: BRAD FISHER
 Spiller: AMOCCO SERVICE STATION
 Spiller Address: 260 HAMILTON AVE
 BROOKLYN, NY
 Spill Class: Known release with minimal potential for fire or hazard. DEC Response. Willing Responsible Party. Corrective action taken.
 Spill Closed Dt: Not Closed
 Spill Notifier: Responsible Party
 Cleanup Ceased: Not reported
 Last Inspection: Not reported
 Cleanup Meets Standard: False
 Recommended Penalty: Penalty Not Recommended
 Spiller Cleanup Date: Not reported
 Enforcement Date: Not reported
 Investigation Complete: Not reported
 UST Involvement: False
 Spill Record Last Update: 12/04/2001
 Is Updated: False
 Corrective Action Plan Submitted: Not reported
 Date Spill Entered In Computer Data File: 11/01/2001

Region of Spill: 2
 Reported to Dept: 11/01/2001 14:10
 Amount Spilled 1 : Not reported
 Resource Affected: On Land
 Spill Source: Gas Station
 Facility Tele: (914) 765-8198
 SWIS: 61
 Caller Agency: Not reported
 Caller Extension: Not reported
 Notifier Agency: Not reported
 Notifier Extension: Not reported
 Spiller Phone: (914) 765-8198
 PBS Number: Not reported

MAP FINDINGS

Map ID
 Direction
 Distance
 Distance (ft.)Site

EDR ID Number
 EPA ID Number

Database(s)

AMOCO SERVICE STATION #60379 (Continued)

U001329623

Date Region Sent Summary to Central Office: Not reported
 True Date : Not reported
 Tank Test:
 PBS Number: Not reported
 Tank Number: Not reported
 Test Method: Not reported
 Capacity of Failed Tank: Not reported
 Leak Rate Failed Tank: Not reported
 Gross Leak Rate: Not reported

Material:
 Material Class Type: 1
 Quantity Spilled: 0
 Units: Gallons
 Unknown Qty Spilled: No
 Quantity Recovered: 0
 Unknown Qty Recovered: False
 Material: GASOLINE
 Class Type: Petroleum
 Chem Abstract Service Number: GASOLINE
 Last Date: 09/29/1994
 Num Times Material Entry In File: 21329

Remarks: Not reported
 DEC Remarks: REASSIGNED TO J.VOUGHT ON 12/04/2001. Spills 0108780 and 010781 due to tank test failure of two tanks at this site.

PBS UST:

PBS Number:	2-600886	CBS Number:	Not reported
SPDES Number:	Not reported	SWIS ID:	6101
Operator:	WALTER T. GORMAN (718) 834-0733		
Emergency Contact:	WALTER T. GORMAN (718) 474-3400		
Total Tanks:	4		
Owner:	AMOCO OIL COMPANY 260 HAMILTON AVENUE BROOKLYN, NY 11231 (516) 371-2740		
Owner Type:	Corporate/Commercial		
Owner Mark:	First Owner		
Owner Subtype:	Not reported		
Mailing Address:	RED HOOK SERVICE STATION ATTN: WALTER T. GORMAN 260 HAMILTON AVENUE BROOKLYN, NY 11231 (718) 834-0733		
Tank Status:	In Service		
Capacity (gals):	7000		
Tank Location:	UNDERGROUND		
Tank Id:	1	Install Date:	11/01/1995
Tank Type:	Fiberglass coated steel	Product Stored:	UNLEADED GASOLINE
Tank Internal:	3	Pipe Internal:	FIBERGLASS LINER [FRP]
Pipe Location:	Underground	Pipe Type:	FIBERGLASS [FRP]
Tank External:	NONE/FIBERGLASS		
Missing Data for Tank:	Minor Data Missing		
Pipe External:	NONE/FIBERGLASS		
Second Containment:	NONE/DOUBLED-WALLED TANK		
Leak Detection:	NONE/INTERSTITIAL MONITORING		
Overfill Prot:	High Level Alarm, Catch Basin	Dispenser:	Submersible

MAP FINDINGS

Map ID
 Direction
 Distance
 Distance (ft.)Site

EDR ID Number
 EPA ID Number

Database(s)

AMOCO SERVICE STATION #60379 (Continued)

U001329623

Date Tested:	12/07/2001	Next Test Date:	Not reported
Date Closed:	Not reported	Test Method:	21
Deleted:	False	Updated:	True
Dead Letter:	False	Owner Screen:	No data missing
FAMT:	Fiscal amount for registration fee is correct		
Total Capacity:	20000	Renewal Date:	Not reported
Tank Screen:	Minor data missing	Federal ID:	Not reported
Renew Flag:	Renewal has not been printed	Facility Screen:	No data missing
Certification Flag:	True	Certification Date:	09/26/1997
Old PBS Number:	Not reported	Expiration Date:	09/24/2002
Inspected Date:	Not reported	Inspector:	Not reported
Inspection Result:	Not reported		
Lat/long:	Not reported		
Facility Type:	RETAIL GASOLINE SALES		
Town or City:	NEW YORK CITY		
Town or City Code:	01		
County Code:	61		
Region:	2		
PBS Number:	2-600886	CBS Number:	Not reported
SPDES Number:	Not reported	SWIS ID:	6101
Operator:	WALTER T. GORMAN (718) 834-0733		
Emergency Contact:	WALTER T. GORMAN (718) 474-3400		
Total Tanks:	4		
Owner:	AMOCO OIL COMPANY 260 HAMILTON AVENUE BROOKLYN, NY 11231 (516) 371-2740		
Owner Type:	Corporate/Commercial		
Owner Mark:	First Owner		
Owner Subtype:	Not reported		
Mailing Address:	RED HOOK SERVICE STATION ATTN: WALTER T. GORMAN 260 HAMILTON AVENUE BROOKLYN, NY 11231 (718) 834-0733		
Tank Status:	In Service	Install Date:	11/01/1995
Capacity (gals):	7000	Product Stored:	UNLEADED GASOLINE
Tank Location:	UNDERGROUND	Pipe Internal:	FIBERGLASS LINER [FRP]
Tank Id:	2	Pipe Type:	FIBERGLASS [FRP]
Tank Type:	Fiberglass coated steel		
Tank Internal:	3		
Pipe Location:	Underground		
Tank External:	NONE/FIBERGLASS		
Missing Data for Tank:	Minor Data Missing		
Pipe External:	NONE/FIBERGLASS		
Second Containment:	NONE/DOUBLED-WALLED TANK		
Leak Detection:	NONE/INTERSTITIAL MONITORING		
Overfill Prot:	High Level Alarm, Catch Basin	Dispenser:	Submersible
Date Tested:	Not reported	Next Test Date:	Not reported
Date Closed:	Not reported	Test Method:	Not reported
Deleted:	False	Updated:	True
Dead Letter:	False	Owner Screen:	No data missing
FAMT:	Fiscal amount for registration fee is correct		
Total Capacity:	20000	Renewal Date:	Not reported

MAP FINDINGS

Map ID
 Direction
 Distance
 Distance (ft.)Site

EDR ID Number
 EPA ID Number

Database(s)

AMOCO SERVICE STATION #60379 (Continued)

U001329623

Tank Screen:	Minor data missing	Federal ID:	Not reported
Renew Flag:	Renwal has not been printed	Facility Screen:	No data missing
Certification Flag:	True	Certification Date:	09/26/1997
Old PBS Number:	Not reported	Expiration Date:	09/24/2002
Inspected Date:	Not reported	Inspector:	Not reported
Inspection Result:	Not reported		
Lat/long:	Not reported		
Facility Type:	RETAIL GASOLINE SALES		
Town or City:	NEW YORK CITY		
Town or City Code:	01		
County Code:	61		
Region:	2		
PBS Number:	2-600886	CBS Number:	Not reported
SPDES Number:	Not reported	SWIS ID:	6101
Operator:	WALTER T. GORMAN (718) 834-0733		
Emergency Contact:	WALTER T. GORMAN (718) 474-3400		
Total Tanks:	4		
Owner:	AMOCO OIL COMPANY 260 HAMILTON AVENUE BROOKLYN, NY 11231 (516) 371-2740		
Owner Type:	Corporate/Commercial		
Owner Mark:	First Owner		
Owner Subtype:	Not reported		
Mailing Address:	RED HOOK SERVICE STATION ATTN: WALTER T. GORMAN 260 HAMILTON AVENUE BROOKLYN, NY 11231 (718) 834-0733		
Tank Status:	In Service	Install Date:	11/01/1995
Capacity (gals):	3000	Product Stored:	UNLEADED GASOLINE
Tank Location:	UNDERGROUND	Pipe Internal:	FIBERGLASS LINER [FRP]
Tank Id:	3	Pipe Type:	GALVANIZED STEEL
Tank Type:	Fiberglass coated steel		
Tank Internal:	3		
Pipe Location:	None		
Tank External:	NONE/FIBERGLASS		
Missing Data for Tank:	Minor Data Missing		
Pipe External:	IMPRESSED CURRENT/FIBERGLASS		
Second Containment:	NONE/DOUBLED-WALLED TANK		
Leak Detection:	NONE/INTERSTITIAL MONITORING		
Overfill Prot:	High Level Alarm, Catch Basin	Dispenser:	Submersible
Date Tested:	Not reported	Next Test Date:	Not reported
Date Closed:	Not reported	Test Method:	Not reported
Deleted:	False	Updated:	True
Dead Letter:	False	Owner Screen:	No data missing
FAMT:	Fiscal amount for registration fee is correct		
Total Capacity:	20000	Renewal Date:	Not reported
Tank Screen:	Minor data missing	Federal ID:	Not reported
Renew Flag:	Renwal has not been printed	Facility Screen:	No data missing
Certification Flag:	True	Certification Date:	09/26/1997
Old PBS Number:	Not reported	Expiration Date:	09/24/2002
Inspected Date:	Not reported	Inspector:	Not reported
Inspection Result:	Not reported		

MAP FINDINGS

Map ID
 Direction
 Distance
 Distance (ft.)Site

EDR ID Number
 EPA ID Number

Database(s)

AMOCO SERVICE STATION #60379 (Continued)

U001329623

Lat/long:	Not reported		
Facility Type:	RETAIL GASOLINE SALES		
Town or City:	NEW YORK CITY		
Town or City Code:	01		
County Code:	61		
Region:	2		
PBS Number:	2-600886	CBS Number:	Not reported
SPDES Number:	Not reported	SWIS ID:	6101
Operator:	WALTER T. GORMAN (718) 834-0733		
Emergency Contact:	WALTER T. GORMAN (718) 474-3400		
Total Tanks:	4		
Owner:	AMOCO OIL COMPANY 260 HAMILTON AVENUE BROOKLYN, NY 11231 (516) 371-2740		
Owner Type:	Corporate/Commercial		
Owner Mark:	First Owner		
Owner Subtype:	Not reported		
Mailing Address:	RED HOOK SERVICE STATION ATTN: WALTER T. GORMAN 260 HAMILTON AVENUE BROOKLYN, NY 11231 (718) 834-0733		
Tank Status:	In Service		
Capacity (gals):	3000		
Tank Location:	UNDERGROUND		
Tank Id:	4	Install Date:	11/01/1995
Tank Type:	Fiberglass coated steel	Product Stored:	DIESEL
Tank Internal:	3	Pipe Internal:	FIBERGLASS LINER [FRP]
Pipe Location:	Underground	Pipe Type:	FIBERGLASS [FRP]
Tank External:	NONE/FIBERGLASS		
Missing Data for Tank:	Minor Data Missing		
Pipe External:	NONE/FIBERGLASS		
Second Containment:	NONE/DOUBLED-WALLED TANK		
Leak Detection:	NONE/INTERSTITIAL MONITORING		
Overfill Prot:	High Level Alarm, Catch Basin	Dispenser:	Submersible
Date Tested:	Not reported	Next Test Date:	Not reported
Date Closed:	Not reported	Test Method:	Not reported
Deleted:	False	Updated:	True
Dead Letter:	False	Owner Screen:	No data missing
FAMT:	Fiscal amount for registration fee is correct		
Total Capacity:	20000	Renewal Date:	Not reported
Tank Screen:	Minor data missing	Federal ID:	Not reported
Renew Flag:	Renwal has not been printed	Facility Screen:	No data missing
Certification Flag:	True	Certification Date:	09/26/1997
Old PBS Number:	Not reported	Expiration Date:	09/24/2002
Inspected Date:	Not reported	Inspector:	Not reported
Inspection Result:	Not reported		
Lat/long:	Not reported		
Facility Type:	RETAIL GASOLINE SALES		
Town or City:	NEW YORK CITY		
Town or City Code:	01		
County Code:	61		
Region:	2		

MAP FINDINGS

Map ID
 Direction
 Distance
 Distance (ft.)Site

EDR ID Number
 EPA ID Number

Database(s)

AMOCO SERVICE STATION #60379 (Continued)

U001329623

34

**AMOCO GAS STATION #60379
 260 HAMILTON AV
 BROOKLYN, NY**

**LTANKS S105230483
 N/A**

LTANKS:

Spill Number:	0108781	Region of Spill:	2
Spill Date:	12/03/2001 16:30	Reported to Dept:	12/03/2001 16:55
ID:	Not reported	Date Call Received:	Not reported
Material Spilled 1 :	Not reported	Amount Spilled 1 :	Not reported
Region Close Dt :	Not reported		
Resource Affectd:	On Land		
Spill Cause:	Tank Test Failure		
Water Affected:	Not reported	Spill Source:	Gas Station
Facility Contact:	WALTER GORMAN	Facility Tele:	(917) 952-7138
Investigator:	VOUGHT	SWIS:	61
Caller Name:	Not reported	Caller Agency:	Not reported
Caller Phone:	Not reported	Caller Extension:	Not reported
Notifier Name:	Not reported	Notifier Agency:	Not reported
Notifier Phone:	Not reported	Notifier Extension:	Not reported
PBS :	Not reported		
Spiller Contact:	WALTER GORMAN	Spiller Phone:	(718) 474-3400
Spiller:	AMOCO GAS STATION #60379		
Spiller Address:	260 HAMILTON AV BROOKLYN		
Spill Class:	Known release with minimal potential for fire or hazard. DEC Response. Willing Responsible Party. Corrective action taken.		
Spill Closed Dt:	12/04/2001		
Spill Notifier:	Tank Tester	PBS Number:	2-600886
Cleanup Ceased:	Not reported		
Last Inspection:	Not reported		
Cleanup Meets Standard:	False		
Recommended Penalty:	Penalty Not Recommended		
Spiller Cleanup Date:	Not reported		
Enforcement Date:	Not reported		
Investigation Complete:	Not reported		
UST Involvement:	True		
Spill Record Last Update:	12/04/2001		
Is Updated:	False		
Corrective Action Plan Submitted:	Not reported		
True Date :	Not reported		
Date Spill Entered In Computer Data File:	12/03/2001		
Date Region Sent Summary to Central Office:	Not reported		
Tank Test:			
PBS Number:	Not reported		
Tank Number:	2		
Test Method:	USTest 2000		
Capacity of Failed Tank:	7000		
Leak Rate Failed Tank:	0.00		
Gross Leak Rate:	Not reported		
Material:			
Material Class Type:	1		
Quantity Spilled:	0		
Units:	Gallons		
Unknown Qty Spilled:	No		
Quantity Recovered:	0		
Unknown Qty Recovered:	True		
Material:	GASOLINE		
Class Type:	Petroleum		

MAP FINDINGS

Map ID		EDR ID Number
Direction		
Distance		
Distance (ft.)Site	Database(s)	EPA ID Number

AMOCO GAS STATION #60379 (Continued)

S105230483

Chem Abstract Service Number: GASOLINE
 Last Date: 09/29/1994
 Num Times Material Entry In File: 21329
 DEC Remarks: 12/4/01 Vought- See spill 107868 initial spill when borings at site showed contamination). Spill closed.
 Spill Cause: 2nd tank failed - unk amount spilled

**34 RED HOOK CRUSHERS; INC.
 186 3RD STREET
 BROOKLYN, NY 11210**

**SWF/LF S105841237
 N/A**

LF:

Secondary Addr : Not reported	Region Code : 2
Phone Number : 7188559442	Owner Name : Not reported
Owner Type : Not reported	
Owner Address : Not reported	
Not reported	
0	
Owner Email : Not reported	Owner Phone : 0
Contact Name : Thomas Saccomanno	
Contact Address : Not reported	
Not reported	
0	
Contact Email : Not reported	Contact Phone : 0
Activity Desc : C&D processing - registered	
Activity Number : 24W90	
Active : Yes	Accuracy Code : Not reported
North Coordinate :Not reported	East Coordinate : Not reported
Regulatory Status Not reported	
Waste Type : Not reported	
Authorization # : 2-6103-00084	Authorization Date : / /
Expiration Date : / /	

**34 NEW YORK TELEPHONE CO
 175 THIRD ST
 BROOKLYN, NY 11215**

**RCRIS-SQG 1000791294
 FINDS NYD987028008**

RCRIS:

Owner: 175 3RD ST ASSOC C-O H CHAVES
 (212) 555-1212
 EPA ID: NYD987028008
 Contact: Not reported
 Classification: Small Quantity Generator
 TSDF Activities: Not reported
 Violation Status: No violations found

NY MANIFEST

Additional detail is available in NY MANIFEST. Please contact your EDR Account Executive for more information.

FINDS:

Other Pertinent Environmental Activity Identified at Site:
 Resource Conservation and Recovery Act Information system (RCRAINFO)

MAP FINDINGS

Map ID
 Direction
 Distance
 Distance (ft.)Site

EDR ID Number
 EPA ID Number

Database(s)

**34 BELL ATLANTIC
 175 THIRD STREET
 BROOKLYN, NY 11231**

**UST U003074727
 AST N/A**

PBS UST:

PBS Number: 2-344133 CBS Number: Not reported
 SPDES Number: Not reported SWIS ID: 6101
 Operator: BELL ATLANTIC
 (800) 339-6144
 Emergency Contact: BELL ATLANTIC
 (800) 386-9639

Total Tanks: 2
 Owner: NEW YORK TELEPHONE
 221 EAST 37TH STREET, 4TH FLOOR
 NEW YORK, NY 10016
 (800) 339-6144

Owner Type: Corporate/Commercial
 Owner Mark: First Owner
 Owner Subtype: New York Telephone
 Mailing Address: BELL ATLANTIC
 ATTN: KATHLEEN TOBIN
 221 EAST 37TH STREET, 4TH FLOOR
 NEW YORK, NY 10016
 (212) 338-6731

Tank Status: Closed - Removed

Capacity (gals): 280
 Tank Location: UNDERGROUND

Tank Id: 003 Install Date: Not reported
 Tank Type: Steel/carbon steel Product Stored: OTHER
 Tank Internal: Not reported Pipe Internal: Not reported
 Pipe Location: Not reported Pipe Type: Not reported
 Tank External: Not reported

Missing Data for Tank: Minor Data Missing

Pipe External: Not reported
 Second Containment: Not reported
 Leak Detection: Not reported
 Overfill Prot: Not reported
 Date Tested: Not reported
 Date Closed: 05/01/1994
 Deleted: False
 Dead Letter: False
 FAMS: Fiscal amount for registration fee is correct
 Dispenser: Not reported
 Next Test Date: Not reported
 Test Method: Not reported
 Updated: True
 Owner Screen: No data missing

Total Capacity: 4275
 Tank Screen: Minor data missing
 Renew Flag: Renewal has not been printed
 Certification Flag: False
 Old PBS Number: Not reported
 Inspected Date: Not reported
 Inspection Result: Not reported
 Lat/long: Not reported
 Facility Type: UTILITY
 Town or City: NEW YORK CITY
 Town or City Code: 01
 County Code: 61
 Region: 2
 Renewal Date: Not reported
 Federal ID: Not reported
 Facility Screen: No data missing
 Certification Date: 01/28/1998
 Expiration Date: 12/14/2002
 Inspector: Not reported

PBS Number: 2-344133 CBS Number: Not reported
 SPDES Number: Not reported SWIS ID: 6101
 Operator: BELL ATLANTIC

MAP FINDINGS

Map ID
 Direction
 Distance
 Distance (ft.)Site

EDR ID Number
 EPA ID Number

Database(s)

BELL ATLANTIC (Continued)

U003074727

Emergency Contact:	(800) 339-6144 BELL ATLANTIC (800) 386-9639		
Total Tanks:	2		
Owner:	NEW YORK TELEPHONE 221 EAST 37TH STREET, 4TH FLOOR NEW YORK, NY 10016 (800) 339-6144		
Owner Type:	Corporate/Commercial		
Owner Mark:	First Owner		
Owner Subtype:	New York Telephone		
Mailing Address:	BELL ATLANTIC ATTN: KATHLEEN TOBIN 221 EAST 37TH STREET, 4TH FLOOR NEW YORK, NY 10016 (212) 338-6731		
Tank Status:	In Service		
Capacity (gals):	4000		
Tank Location:	UNDERGROUND		
Tank Id:	004	Install Date:	05/01/1994
Tank Type:	Fiberglass reinforced plastic [FRP]	Product Stored:	UNLEADED GASOLINE
Tank Internal:	NONE	Pipe Internal:	FIBERGLASS LINER [FRP]
Pipe Location:	Underground	Pipe Type:	FIBERGLASS [FRP]
Tank External:	NONE/IMPRESSED CURRENT		
Missing Data for Tank:	No Missing Data		
Pipe External:	NONE/FIBERGLASS		
Second Containment:	NONE/DOUBLED-WALLED TANK		
Leak Detection:	INTERSTITIAL MONITORING/IN-TANK SYSTEM		
Overfill Prot:	High Level Alarm, Catch Basin	Dispenser:	Suction
Date Tested:	Not reported	Next Test Date:	Not reported
Date Closed:	Not reported	Test Method:	Not reported
Deleted:	False	Updated:	True
Dead Letter:	False	Owner Screen:	No data missing
FAMT:	Fiscal amount for registration fee is correct		
Total Capacity:	4275	Renewal Date:	Not reported
Tank Screen:	Minor data missing	Federal ID:	Not reported
Renew Flag:	Renwal has not been printed	Facility Screen:	No data missing
Certification Flag:	False	Certification Date:	01/28/1998
Old PBS Number:	Not reported	Expiration Date:	12/14/2002
Inspected Date:	Not reported	Inspector:	Not reported
Inspection Result:	Not reported		
Lat/long:	Not reported		
Facility Type:	UTILITY		
Town or City:	NEW YORK CITY		
Town or City Code:	01		
County Code:	61		
Region:	2		
PBS Number:	2-344133	CBS Number:	Not reported
SPDES Number:	Not reported	SWIS ID:	6101
Operator:	BELL ATLANTIC (800) 339-6144		
Emergency Contact:	BELL ATLANTIC (800) 386-9639		
Total Tanks:	2		
Owner:	NEW YORK TELEPHONE 221 EAST 37TH STREET, 4TH FLOOR		

MAP FINDINGS

Map ID
 Direction
 Distance
 Distance (ft.)Site

EDR ID Number
 EPA ID Number

Database(s)

BELL ATLANTIC (Continued)

U003074727

NEW YORK, NY 10016
 (800) 339-6144
 Owner Type: Corporate/Commercial
 Owner Mark: First Owner
 Owner Subtype: New York Telephone
 Mailing Address: BELL ATLANTIC
 ATTN: KATHLEEN TOBIN
 221 EAST 37TH STREET, 4TH FLOOR
 NEW YORK, NY 10016
 (212) 338-6731

Tank Status: Closed - Removed
 Capacity (gals): 2000
 Tank Location: UNDERGROUND
 Tank Id: 001
 Tank Type: Steel/carbon steel
 Tank Internal: Not reported
 Pipe Location: 1
 Tank External: Not reported
 Missing Data for Tank: Minor Data Missing
 Pipe External: Not reported
 Second Containment: NONE
 Leak Detection: NONE
 Overfill Prot: 2
 Date Tested: 10/01/1987
 Date Closed: 05/01/1994
 Deleted: False
 Dead Letter: False
 FAMT: Fiscal amount for registration fee is correct
 Total Capacity: 4275
 Tank Screen: Minor data missing
 Renew Flag: Renewal has not been printed
 Certification Flag: False
 Old PBS Number: Not reported
 Inspected Date: Not reported
 Inspection Result: Not reported
 Lat/long: Not reported
 Facility Type: UTILITY
 Town or City: NEW YORK CITY
 Town or City Code: 01
 County Code: 61
 Region: 2

Install Date: Not reported
 Product Stored: UNLEADED GASOLINE
 Pipe Internal: Not reported
 Pipe Type: STEEL/IRON

Dispenser: Suction
 Next Test Date: Not reported
 Test Method: Not reported
 Updated: True
 Owner Screen: No data missing

Renewal Date: Not reported
 Federal ID: Not reported
 Facility Screen: No data missing
 Certification Date: 01/28/1998
 Expiration Date: 12/14/2002
 Inspector: Not reported

PBS Number: 2-344133
 SPDES Number: Not reported
 Operator: BELL ATLANTIC
 (800) 339-6144
 Emergency Contact: BELL ATLANTIC
 (800) 386-9639

CBS Number: Not reported
 SWIS ID: 6101

Total Tanks: 2
 Owner: NEW YORK TELEPHONE
 221 EAST 37TH STREET, 4TH FLOOR
 NEW YORK, NY 10016
 (800) 339-6144
 Owner Type: Corporate/Commercial
 Owner Mark: First Owner
 Owner Subtype: New York Telephone
 Mailing Address: BELL ATLANTIC

MAP FINDINGS

Map ID
 Direction
 Distance
 Distance (ft.)Site

EDR ID Number
 EPA ID Number

Database(s)

BELL ATLANTIC (Continued)

U003074727

ATTN: KATHLEEN TOBIN
 221 EAST 37TH STREET, 4TH FLOOR
 NEW YORK, NY 10016
 (212) 338-6731

Tank Status:	Closed - Removed	Install Date:	Not reported
Capacity (gals):	2000	Product Stored:	UNLEADED GASOLINE
Tank Location:	UNDERGROUND	Pipe Internal:	Not reported
Tank Id:	002	Pipe Type:	STEEL/IRON
Tank Type:	Steel/carbon steel		
Tank Internal:	Not reported		
Pipe Location:	1		
Tank External:	Not reported		
Missing Data for Tank:	Minor Data Missing		
Pipe External:	Not reported		
Second Containment:	NONE		
Leak Detection:	NONE		
Overfill Prot:	2	Dispenser:	Suction
Date Tested:	10/01/1987	Next Test Date:	Not reported
Date Closed:	05/01/1994	Test Method:	Not reported
Deleted:	False	Updated:	True
Dead Letter:	False	Owner Screen:	No data missing
FAMT:	Fiscal amount for registration fee is correct		
Total Capacity:	4275	Renewal Date:	Not reported
Tank Screen:	Minor data missing	Federal ID:	Not reported
Renew Flag:	Renwal has not been printed	Facility Screen:	No data missing
Certification Flag:	False	Certification Date:	01/28/1998
Old PBS Number:	Not reported	Expiration Date:	12/14/2002
Inspected Date:	Not reported	Inspector:	Not reported
Inspection Result:	Not reported		
Lat/long:	Not reported		
Facility Type:	UTILITY		
Town or City:	NEW YORK CITY		
Town or City Code:	01		
County Code:	61		
Region:	2		

PBS AST:

PBS Number:	2-344133	CBS Number:	Not reported
SPDES Number:	Not reported	SWIS Code:	6101
Federal ID:	Not reported	Previous PBS#:	Not reported
Facility Status:	1 - Active PBS facility, i.e. total capacity of the PBS tanks is greater than 1,100 gallons, regardless if Subpart 360-14 tanks exist or not at the facility.		
Facility Type:	UTILITY		
Owner Type:	Corporate/Commercial		
Owner Sub Type:	New York Telephone		
Owner:	NEW YORK TELEPHONE 221 EAST 37TH STREET, 4TH FLOOR NEW YORK, NY 10016		
Owner Phone:	(800) 339-6144		
Facility Phone:	(800) 339-6144		
Operator:	BELL ATLANTIC		
Emergency Name:	BELL ATLANTIC		
Emergency Phone:	(800) 386-9639		
Total Tanks:	2		
Total Capacity:	4275		
Tank ID:	005		
Capacity (Gal):	275		
Missing Data for Tank :	Minor data missing		

MAP FINDINGS

Map ID
 Direction
 Distance
 Distance (ft.)Site

EDR ID Number
 EPA ID Number

Database(s)

BELL ATLANTIC (Continued)

U003074727

Tank Location:	ABOVEGROUND		
Product Stored:	OTHER		
Tank Type:	Steel/carbon steel		
Install Date:	06/01/1994		
Tank Internal:	NONE		
Tank External:	NONE/NONE		
Tank Containment:	NONE/DOUBLED-WALLED TANK		
Pipe Type:	NONE		
Pipe Location:	None		
Pipe Internal:	NONE		
Pipe External:	NONE/NONE		
Leak Detection:	NONE/NONE		
Overfill Protection:	Product Level Gauge, Catch Basin		
Dispenser Method:	Not reported		
Date Tested:	/ /	Next Test Date:	/ /
Date Closed:	/ /	Test Method:	Not reported
Updated:	True	Deleted:	False
Date Inspected:	Not reported	Inspector:	Not reported
Result of Inspection:	Not reported		
Mailing Name:	BELL ATLANTIC		
Mailing Address:	221 EAST 37TH STREET, 4TH FLOOR NEW YORK, NY 10016		
Mailing Contact:	KATHLEEN TOBIN		
Mailing Telephone:	(212) 338-6731		
Owner Mark:	First Owner	Expiration Date:	12/14/2002
Certification Flag:	False	Certification Date:	01/28/1998
Renew Flag:	False	Renew Date:	/ /
Lat/Long:	Not reported		
Dead Letter:	False		
Facility Screen:	No data missing		
Owner Screen:	No data missing		
Tank Screen:	Minor data missing		
Town or City:	NEW YORK CITY		
Town or City Code:	01		
County Code:	61		
Region:	2		
Fiscal Amount for Registration Fee is Correct:	True		

34

**H P D - VACANT LOT
 162 HUNTINGTON ST
 BROOKLYN, NY 11231**

**RCRIS-SQG 1004760892
 FINDS NYR000064063**

RCRIS:
 Owner: H P D
 (212) 863-5649
 EPA ID: NYR000064063
 Contact: EUGENE MCARDLE
 (212) 863-5649
 Classification: Conditionally Exempt Small Quantity Generator
 TSD Activities: Not reported

MAP FINDINGS

Map ID
 Direction
 Distance
 Distance (ft.)Site

EDR ID Number
 EPA ID Number

Database(s)

H P D - VACANT LOT (Continued)

1004760892

Violation Status: No violations found

NY MANIFEST

Additional detail is available in NY MANIFEST. Please contact your EDR Account Executive for more information.

FINDS:

Other Pertinent Environmental Activity Identified at Site:
 Resource Conservation and Recovery Act Information system (RCRAINFO)

34

**175 3RD STREET
 175 3RD STREET
 BROOKLYN, NY**

**LTANKS S102148318
 N/A**

LTANKS:

Spill Number: 9208180	Region of Spill: 2
Spill Date: 10/14/1992 17:00	Reported to Dept: 10/15/1992 11:03
ID: Not reported	Date Call Received: Not reported
Material Spilled 1 : Not reported	Amount Spilled 1 : Not reported
Region Close Dt : Not reported	
Resource Affectd: On Land	
Spill Cause: Tank Overfill	Spill Source: Other Commercial/Industrial
Water Affected: Not reported	Facility Tele: Not reported
Facility Contact: Not reported	SWIS: 61
Investigator: SULLIVAN	Caller Agency: Not reported
Caller Name: Not reported	Caller Extension: Not reported
Caller Phone: Not reported	Notifier Agency: Not reported
Notifier Name: Not reported	Notifier Extension: Not reported
Notifier Phone: Not reported	
PBS : Not reported	Spiller Phone: Not reported
Spiller Contact: Not reported	
Spiller: Not reported	
Spiller Address: Not reported	
Spill Class: Known release with minimal potential for fire or hazard. DEC Response. Willing Responsible Party. Corrective action taken.	
Spill Closed Dt: 10/15/1992	
Spill Notifier: Other	PBS Number: Not reported
Cleanup Ceased: 10/15/1992	
Last Inspection: Not reported	
Cleanup Meets Standard: True	
Recommended Penalty: Penalty Not Recommended	
Spiller Cleanup Date: Not reported	
Enforcement Date: Not reported	
Investigation Complete: Not reported	
UST Involvement: False	
Spill Record Last Update: Not reported	
Is Updated: False	
Corrective Action Plan Submitted: Not reported	
True Date : Not reported	
Date Spill Entered In Computer Data File: 10/15/1992	
Date Region Sent Summary to Central Office: Not reported	
Tank Test:	
PBS Number: Not reported	
Tank Number: Not reported	
Test Method: Not reported	
Capacity of Failed Tank: Not reported	
Leak Rate Failed Tank: Not reported	
Gross Leak Rate: Not reported	
Material:	
Material Class Type: 1	

MAP FINDINGS

Map ID
 Direction
 Distance
 Distance (ft.)Site

EDR ID Number
 EPA ID Number

Database(s)

175 3RD STREET (Continued)

S102148318

Quantity Spilled: -1
 Units: Not reported
 Unknown Qty Spilled: -1
 Quantity Recovered: 0
 Unknown Qty Recovered: False
 Material: WASTE OIL
 Class Type: Petroleum
 Chem Abstract Service Number: WASTE OIL
 Last Date: 09/27/1994
 Num Times Material Entry In File: 9509
 DEC Remarks: Not reported
 Spill Cause: INITIAL INVESTIGATION SEEMS TO SHOW SURFACE TYPE SPILLAGE-SAMPLES IS BEING TESTED.

34

NYNEX
175 3RD ST
BROOKLYN, NY

NY Spills S104073401
N/A

SPILLS:

Spill Number: 9706734 Region of Spill: 2
 Spill Date: 09/05/1997 13:30 Reported to Dept: 09/05/1997 13:50
 ID: Not reported
 Date Call Received: Not reported
 Region Close Date : Not reported
 Material Spilled 1 :Not reported Amount Spilled 1 : Not reported
 Spill Cause: Unknown Resource Affected: On Land
 Water Affected: Not reported Spill Source: Unknown
 Facility Contact: IKE DEJESUS Facility Tele: Not reported
 Investigator: TANG SWIS: 61
 Caller Name: Not reported Caller Agency: Not reported
 Caller Phone: Not reported Caller Extension: Not reported
 Notifier Name: Not reported Notifier Agency: Not reported
 Notifier Phone: Not reported Notifier Extension: Not reported
 PBS : Not reported
 Spiller Contact: Not reported Spiller Phone: (718) 237-1578
 Spiller: UNKNOWN
 Spiller Address: Not reported
 Spill Class: Known release with minimal potential for fire or hazard. DEC Response.
 Willing Responsible Party. Corrective action taken.
 Spill Closed Dt: 09/05/1997
 Spill Notifier: Affected Persons PBS Number: Not reported
 Cleanup Ceased: Not reported
 Last Inspection: Not reported
 Cleanup Meets Standard: False
 Recommended Penalty: Penalty Not Recommended
 Spiller Cleanup Date: Not reported
 Enforcement Date: Not reported
 Investigation Complete: Not reported
 UST Involvement: False
 Spill Record Last Update: 09/08/1997
 Is Updated: False
 Corrective Action Plan Submitted: Not reported
 Date Spill Entered In Computer Data File: 09/05/1997
 Date Region Sent Summary to Central Office: Not reported
 True Date : Not reported
 Tank Test:
 PBS Number: Not reported
 Tank Number: Not reported
 Test Method: Not reported

MAP FINDINGS

Map ID
 Direction
 Distance
 Distance (ft.)Site

EDR ID Number
 EPA ID Number

Database(s)

NYNEX (Continued)

S104073401

Capacity of Failed Tank: Not reported
 Leak Rate Failed Tank: Not reported
 Gross Leak Rate: Not reported
 Material:
 Material Class Type: 1
 Quantity Spilled: 0
 Units: Gallons
 Unknown Qty Spilled: No
 Quantity Recovered: 0
 Unknown Qty Recovered: False
 Material: UNKNOWN PETROLEUM
 Class Type: Petroleum
 Chem Abstract Service Number: UNKNOWN PETROLEUM
 Last Date: 09/29/1994
 Num Times Material Entry In File: 16414
 Remarks: SPILL IFO THE MAIN DRIVEWAY - REQ A CALLBACK
 DEC Remarks: REFERRED DEP. HAZMAT SANITATION. 212 219-8090

This is the most recent NY SPILLS record for this site.

The NY SPILLS database may contain additional details for this site.
 Please click here or contact your EDR Account Executive for more information.

34

**SB21248 AND SB21247
 151-143 HUNTINGTON ST
 BROOKLYN, NY**

**NY Spills S104654161
 N/A**

SPILLS:

Spill Number: 0003897	Region of Spill: 2
Spill Date: 06/29/2000 14:15	Reported to Dept: 06/29/2000 15:55
ID: Not reported	
Date Call Received: Not reported	
Region Close Date : Not reported	
Material Spilled 1 :Not reported	Amount Spilled 1 : Not reported
Spill Cause: Other	Resource Affected: In Sewer
Water Affected: Not reported	Spill Source: Other Commercial/Industrial
Facility Contact: JIMMY FOX	Facility Tele: Not reported
Investigator: O'CONNELL	SWIS: 61
Caller Name: Not reported	Caller Agency: Not reported
Caller Phone: Not reported	Caller Extension: Not reported
Notifier Name: Not reported	Notifier Agency: Not reported
Notifier Phone: Not reported	Notifier Extension: Not reported
PBS : Not reported	
Spiller Contact: Not reported	Spiller Phone: (212) 580-6763
Spiller: UNKNOWN FOR NOW	
Spiller Address: SAME	
Spill Class: Known release with minimal potential for fire or hazard. DEC Response. Willing Responsible Party. Corrective action taken.	
Spill Closed Dt: 07/05/2000	
Spill Notifier: Affected Persons	PBS Number: Not reported
Cleanup Ceased: Not reported	
Last Inspection: Not reported	
Cleanup Meets Standard: False	
Recommended Penalty: Penalty Not Recommended	
Spiller Cleanup Date: Not reported	
Enforcement Date: Not reported	
Investigation Complete: Not reported	
UST Involvement: False	
Spill Record Last Update: 07/10/2000	

MAP FINDINGS

Map ID
 Direction
 Distance
 Distance (ft.)Site

EDR ID Number
 EPA ID Number

Database(s)

SB21248 AND SB21247 (Continued)

S104654161

Is Updated: False
 Corrective Action Plan Submitted: Not reported
 Date Spill Entered In Computer Data File: 06/29/2000
 Date Region Sent Summary to Central Office: Not reported
 True Date : Not reported
 Tank Test:
 PBS Number: Not reported
 Tank Number: Not reported
 Test Method: Not reported
 Capacity of Failed Tank: Not reported
 Leak Rate Failed Tank: Not reported
 Gross Leak Rate: Not reported
 Material:
 Material Class Type: 2
 Quantity Spilled: 75
 Units: Gallons
 Unknown Qty Spilled: 75
 Quantity Recovered: 0
 Unknown Qty Recovered: False
 Material: UNKNOWN HAZARDOUS MATERIAL
 Class Type: Hazardous
 Chem Abstract Service Number: UNKNOWN HAZARDOUS MATERIAL
 Last Date: 07/28/1994
 Num Times Material Entry In File: 2093
 Remark: A CONTRACTOR WAS STIPPING PAINT ON A BUILDING AND POTASSIUM HYDROZIDE WAS USED TO STRIP THE PAINT THEY ASSUME. MATERIAL WENT INTO A CATCH BASIN AND INTO THE CON ED BOXES. CON ED 132113
 DEC Remarks: DEC INSPECTOR NOTES 6:00 called DEP hotline , asked them to have Ham person call me back. CON ED E2MIS NOTES 08078 Flush on location to clean flush SB 21248 came upon a contractor stripping paint on Building 151 Huntington St. with paint strippers 1 Potassium Hydroxide (2 O-Dichlorobenzene) spilled an unknown amount of chemical onto street into two of our structures. Substance mixed with mud sludge in SB 21248 totaling an amount of 25 gals. Substance mixed with water in SB 21247 totaling approx. 75 gals. Substance also ran along curb to catch basin w/s Huntington St. 50 S/O Hamilton Av. Contractor identified as Delux Home Improvement. Mr. Wong of DEP on location agrees substance entered structures. Cleanup contractor Allstate Power Vac to be called after D. Pere ERT. S. Zalloughi requested contractor to also clean approx. 75' of street approx. 3' from curb to be sure substance is completely washed from area. EPA NYP004057964 obtained for SB21248 EEPA NYP obtained for SB 21247

34

**DELUXE HOME IMPROVEMENT
 151 HUNTINGTON ST
 BROOKLYN, NY 11231**

**RCRIS-SQG 1004761517
 FINDS NYR000087676**

MAP FINDINGS

Map ID		EDR ID Number
Direction		
Distance		
Distance (ft.)Site	Database(s)	EPA ID Number

DELUXE HOME IMPROVEMENT (Continued)

1004761517

RCRIS:

Owner: ANGELO FUDCO
(718) 858-1850
EPA ID: NYR000087676
Contact: MOHAMEED ALAM
(718) 235-9586
Classification: Small Quantity Generator
TSD Activities: Not reported
Violation Status: No violations found

NY MANIFEST

Additional detail is available in NY MANIFEST. Please contact your EDR Account Executive for more information.

FINDS:

Other Pertinent Environmental Activity Identified at Site:
Resource Conservation and Recovery Act Information system (RCRAINFO)

34

**DICENT SERVICE STATION
169 3RD AVE
BROOKLYN, NY 11215**

**RCRIS-SQG 1001482984
FINDS NYU005001177**

RCRIS:

Owner: NON REGULATED
(516) 555-1212
EPA ID: NYU005001177
Contact: Not reported
Classification: Conditionally Exempt Small Quantity Generator
TSD Activities: Not reported
Violation Status: No violations found

FINDS:

Other Pertinent Environmental Activity Identified at Site:
Resource Conservation and Recovery Act Information system (RCRAINFO)

34

**289 HAMILTON AVE/STAR GAS
289 HAMILTOM AVE/STAR GAS
BKLYN, NY**

**LTANKS S102671712
N/A**

LTANKS:

Spill Number: 9104080	Region of Spill: 2
Spill Date: 07/16/1991 14:00	Reported to Dept: 07/16/1991 14:56
ID: Not reported	Date Call Received: Not reported
Material Spilled 1 : Not reported	Amount Spilled 1 : Not reported
Region Close Dt : Not reported	
Resource Affectd: On Land	
Spill Cause: Tank Overfill	
Water Affected: Not reported	Spill Source: Gas Station
Facility Contact: Not reported	Facility Tele: (718) 858-6982
Investigator: SIGONA	SWIS: 61
Caller Name: Not reported	Caller Agency: Not reported
Caller Phone: Not reported	Caller Extension: Not reported
Notifier Name: Not reported	Notifier Agency: Not reported
Notifier Phone: Not reported	Notifier Extension: Not reported
PBS : Not reported	
Spiller Contact: Not reported	Spiller Phone: Not reported

MAP FINDINGS

Map ID
Direction
Distance
Distance (ft.)Site

EDR ID Number
EPA ID Number

Database(s)

289 HAMILTON AVE/STAR GAS (Continued)

S102671712

Spiller: STAR GAS STATION
 Spiller Address: Not reported
 Spill Class: Known release with minimal potential for fire or hazard. DEC Response.
 Willing Responsible Party. Corrective action taken.
 Spill Closed Dt: Not Closed
 Spill Notifier: Other PBS Number: Not reported
 Cleanup Ceased: Not reported
 Last Inspection: Not reported
 Cleanup Meets Standard: False
 Recommended Penalty: Penalty Not Recommended
 Spiller Cleanup Date: Not reported
 Enforcement Date: Not reported
 Investigation Complete: Not reported
 UST Involvement: True
 Spill Record Last Update: 11/18/1994
 Is Updated: False
 Corrective Action Plan Submitted: Not reported
 True Date : Not reported
 Date Spill Entered In Computer Data File: 07/17/1991
 Date Region Sent Summary to Central Office: Not reported
 Tank Test:
 PBS Number: Not reported
 Tank Number: Not reported
 Test Method: Not reported
 Capacity of Failed Tank: Not reported
 Leak Rate Failed Tank: Not reported
 Gross Leak Rate: Not reported
 Material:
 Material Class Type: 1
 Quantity Spilled: -1
 Units: Not reported
 Unknown Qty Spilled: -1
 Quantity Recovered: 0
 Unknown Qty Recovered: False
 Material: GASOLINE
 Class Type: Petroleum
 Chem Abstract Service Number: GASOLINE
 Last Date: 09/29/1994
 Num Times Material Entry In File: 21329
 DEC Remarks: Not reported
 Spill Cause: 12 550 S; CONTAMINATED SOIL DISCOVERED WHILE REMOVING, STOCKPILED

34 **NYS DOT 3RD ST BRIDGE & GOWANUS CANAL
3RD ST BRG OVER GOWANUS CANAL
BROOKLYN, NY 11201**

**RCRIS-SQG 1000555036
FINDS NYD986975316**

MAP FINDINGS

Map ID
 Direction
 Distance
 Distance (ft.)Site

EDR ID Number
 EPA ID Number

Database(s)

NYSDOT 3RD ST BRIDGE & GOWANUS CANAL (Continued)

1000555036

RCRIS:

Owner: NYSDOT
 (212) 555-1212
 EPA ID: NYD986975316
 Contact: MUHAMMAD AFZAL
 (212) 414-7172
 Classification: Small Quantity Generator
 TSDF Activities: Not reported
 Violation Status: No violations found

FINDS:

Other Pertinent Environmental Activity Identified at Site:
 Resource Conservation and Recovery Act Information system (RCRAINFO)

34

**160 3RD STREET
 160 3RD STREET
 BROOKLYN, NY 11231**

**UST U000411350
 N/A**

PBS UST:

PBS Number:	2-480509	CBS Number:	Not reported
SPDES Number:	Not reported	SWIS ID:	6101
Operator:	PHILIP MARCANTONIO (718) 000-0000		
Emergency Contact:	PHILIP MARCANTONIO (718) 000-0000		
Total Tanks:	0		
Owner:	PHILIP MARCANTONIO 160 3RD STREET BROOKLYN, NY 11231 (718) 000-0000		
Owner Type:	Not reported		
Owner Mark:	First Owner		
Owner Subtype:	Not reported		
Mailing Address:	PHILIP MARCANTONIO 160 3RD STREET BROOKLYN, NY 11231 (718) 000-0000		
Tank Status:	Closed - In Place		
Capacity (gals):	2200		
Tank Location:	UNDERGROUND		
Tank Id:	001	Install Date:	Not reported
Tank Type:	Steel/carbon steel	Product Stored:	DIESEL
Tank Internal:	Not reported	Pipe Internal:	Not reported
Pipe Location:	1	Pipe Type:	STEEL/IRON
Tank External:	Not reported		
Missing Data for Tank:	Minor Data Missing		
Pipe External:	Not reported		
Second Containment:	NONE		
Leak Detection:	NONE		
Overfill Prot:	Product Level Gauge	Dispenser:	Submersible
Date Tested:	Not reported	Next Test Date:	Not reported
Date Closed:	03/01/1990	Test Method:	Not reported
Deleted:	False	Updated:	True
Dead Letter:	False	Owner Screen:	Minor data missing
FAMT:	Fiscal amount for registration fee is correct		
Total Capacity:	0	Renewal Date:	Not reported

MAP FINDINGS

Map ID
 Direction
 Distance
 Distance (ft.)Site

EDR ID Number
 EPA ID Number

Database(s)

160 3RD STREET (Continued)

U000411350

Tank Screen:	0	Federal ID:	Not reported
Renew Flag:	Renwal has not been printed	Facility Screen:	Minor data missing
Certification Flag:	False	Certification Date:	09/21/1990
Old PBS Number:	Not reported	Expiration Date:	09/10/1995
Inspected Date:	Not reported	Inspector:	Not reported
Inspection Result:	Not reported		
Lat/long:	Not reported		
Facility Type:	Not reported		
Town or City:	NEW YORK CITY		
Town or City Code:	01		
County Code:	61		
Region:	2		

34

**506 COURT ST
 506 COURT ST
 BKLYN, NY**

**LTANKS S102671874
 N/A**

LTANKS:

Spill Number:	9200939	Region of Spill:	2
Spill Date:	04/23/1992 12:01	Reported to Dept:	04/24/1992 09:01
ID:	Not reported	Date Call Received:	Not reported
Material Spilled 1 :	Not reported	Amount Spilled 1 :	Not reported
Region Close Dt :	Not reported		
Resource Affectd:	On Land		
Spill Cause:	Tank Overfill	Spill Source:	Private Dwelling
Water Affected:	Not reported	Facility Tele:	Not reported
Facility Contact:	Not reported	SWIS:	61
Investigator:	TANG	Caller Agency:	Not reported
Caller Name:	Not reported	Caller Extension:	Not reported
Caller Phone:	Not reported	Notifier Agency:	Not reported
Notifier Name:	Not reported	Notifier Extension:	Not reported
Notifier Phone:	Not reported		
PBS :	Not reported	Spiller Phone:	Not reported
Spiller Contact:	Not reported		
Spiller:	WHALECO		
Spiller Address:	Not reported		
Spill Class:	Known release with minimal potential for fire or hazard. DEC Response. Willing Responsible Party. Corrective action taken.		
Spill Closed Dt:	04/24/1992		
Spill Notifier:	Responsible Party	PBS Number:	Not reported
Cleanup Ceased:	04/24/1992		
Last Inspection:	Not reported		
Cleanup Meets Standard:	True		
Recommended Penalty:	Penalty Not Recommended		
Spiller Cleanup Date:	Not reported		
Enforcement Date:	Not reported		
Investigation Complete:	Not reported		
UST Involvement:	False		
Spill Record Last Update:	Not reported		
Is Updated:	False		
Corrective Action Plan Submitted:	Not reported		
True Date :	Not reported		
Date Spill Entered In Computer Data File:	04/24/1992		
Date Region Sent Summary to Central Office:	Not reported		
Tank Test:			
PBS Number:	Not reported		
Tank Number:	Not reported		
Test Method:	Not reported		
Capacity of Failed Tank:	Not reported		

MAP FINDINGS

Map ID
 Direction
 Distance
 Distance (ft.)Site

EDR ID Number
 EPA ID Number

Database(s)

506 COURT ST (Continued)

S102671874

Leak Rate Failed Tank: Not reported
 Gross Leak Rate: Not reported
 Material:
 Material Class Type: 1
 Quantity Spilled: 1
 Units: Gallons
 Unknown Qty Spilled: Yes
 Quantity Recovered: 0
 Unknown Qty Recovered: False
 Material: #2 FUEL OIL
 Class Type: Petroleum
 Chem Abstract Service Number: #2 FUEL OIL
 Last Date: 12/07/1994
 Num Times Material Entry In File: 24464
 DEC Remarks: Not reported
 Spill Cause: Not reported

**34 GOWANUS RES RECOVERY
 153 2ND STREET
 BROOKLYN, NY 11231**

**FINDS 1004570823
 110001574582**

FINDS:
 Other Pertinent Environmental Activity Identified at Site:
 AIRS/AIRS Facility Subsystem (AIRS/AFS)

**34 467 COURT ST./ST. MARY'S
 467 COURT ST.
 NEW YORK CITY, NY**

**LTANKS S100144787
 N/A**

LTANKS:
 Spill Number: 8705377
 Spill Date: 09/26/1987 13:00
 ID: Not reported
 Material Spilled 1 :Not reported
 Region Close Dt : Not reported
 Resource Affectd: Groundwater
 Spill Cause: Tank Test Failure
 Water Affected: Not reported
 Facility Contact: Not reported
 Investigator: BATTISTA
 Caller Name: Not reported
 Caller Phone: Not reported
 Notifier Name: Not reported
 Notifier Phone: Not reported
 PBS : Not reported
 Spiller Contact: Not reported
 Spiller: ST.MARY'S STAR OF THE SEA
 Spiller Address: 467 COURT ST.
 B'KLYN, NY
 Spill Class: Known release with minimal potential for fire or hazard. DEC Response.
 Willing Responsible Party. Corrective action taken.
 Spill Closed Dt: Not Closed

Region of Spill: 2
 Reported to Dept: 09/26/1987 16:45
 Date Call Received:Not reported
 Amount Spilled 1 : Not reported

Spill Source: Other Non Commercial/Industrial
 Facility Tele: Not reported
 SWIS: 61
 Caller Agency: Not reported
 Caller Extension: Not reported
 Notifier Agency: Not reported
 Notifier Extension: Not reported
 Spiller Phone: Not reported

MAP FINDINGS

Map ID
 Direction
 Distance
 Distance (ft.)Site

EDR ID Number
 EPA ID Number

Database(s)

ST MARY STAR OF THE SEA RC CHURCH (Continued)

U003074523

Owner Subtype:	Not reported		
Mailing Address:	R.C.DIOCESE OF BROOKLYN 75 GREENE AVE RBKLYN, NY 11238 (718) 838-5500		
Tank Status:	In Service		
Capacity (gals):	2500		
Tank Location:	UNDERGROUND		
Tank Id:	001	Install Date:	Not reported
Tank Type:	Steel/carbon steel	Product Stored:	NOS 1,2, OR 4 FUEL OIL
Tank Internal:	NONE	Pipe Internal:	NONE
Pipe Location:	Underground	Pipe Type:	GALVANIZED STEEL
Tank External:	NONE		
Missing Data for Tank:	No Missing Data		
Pipe External:	NONE		
Second Containment:	NONE		
Leak Detection:	INTERSTITIAL MONITORING		
Overfill Prot:	Float Vent Valve	Dispenser:	Suction
Date Tested:	Not reported	Next Test Date:	12/27/1987
Date Closed:	Not reported	Test Method:	Not reported
Deleted:	False	Updated:	True
Dead Letter:	False	Owner Screen:	Minor data missing
FAMT:	Fiscal amount for registration fee is correct		
Total Capacity:	4000	Renewal Date:	Not reported
Tank Screen:	No data missing	Federal ID:	Not reported
Renew Flag:	Renwal has not been printed	Facility Screen:	No data missing
Certification Flag:	False	Certification Date:	08/06/1997
Old PBS Number:	Not reported	Expiration Date:	07/14/2002
Inspected Date:	Not reported	Inspector:	Not reported
Inspection Result:	Not reported		
Lat/long:	Not reported		
Facility Type:	SCHOOL		
Town or City:	NEW YORK CITY		
Town or City Code:	01		
County Code:	61		
Region:	2		
PBS AST:			
PBS Number:	2-306266	CBS Number:	Not reported
SPDES Number:	Not reported	SWIS Code:	6101
Federal ID:	Not reported	Previous PBS#:	Not reported
Facility Status:	1 - Active PBS facility, i.e. total capacity of the PBS tanks is greater than 1,100 gallons, regardless if Subpart 360-14 tanks exist or not at the facility.		
Facility Type:	SCHOOL		
Owner Type:	Not reported		
Owner Sub Type:	Not reported		
Owner:	R.C.DIOCESE OF BROOKLYN 75 GREENE AVE BROOKLYN, NY 11238		
Owner Phone:	(718) 838-5500		
Facility Phone:	(718) 625-2270		
Operator:	REV THOMAS O'ROURKE		
Emergency Name:	REV THOMAS O'ROURKE		
Emergency Phone:	(718) 625-2270		
Total Tanks:	3		
Total Capacity:	4000		
Tank ID:	002		
Capacity (Gal):	1000		

MAP FINDINGS

Map ID
 Direction
 Distance
 Distance (ft.)Site

EDR ID Number
 EPA ID Number

Database(s)

ST MARY STAR OF THE SEA RC CHURCH (Continued)

U003074523

Missing Data for Tank : No data missing
 Tank Location: ABOVEGROUND
 Product Stored: NOS 1,2, OR 4 FUEL OIL
 Tank Type: Steel/carbon steel
 Install Date: / /
 Tank Internal: NONE
 Tank External: NONE
 Tank Containment: NONE
 Pipe Type: GALVANIZED STEEL
 Pipe Location: Underground
 Pipe Internal: NONE
 Pipe External: NONE
 Leak Detection: INTERSTITIAL MONITORING
 Overfill Protection: Float Vent Valve
 Dispenser Method: Suction
 Date Tested: / / Next Test Date: / /
 Date Closed: / / Test Method: Not reported
 Updated: True Deleted: False
 Date Inspected: Not reported Inspector: Not reported
 Result of Inspection: Not reported
 Mailing Name: R.C.DIOCESE OF BROOKLYN
 Mailing Address: 75 GREENE AVE
 RBKLYN, NY 11238
 Mailing Contact: Not reported
 Mailing Telephone: (718) 838-5500
 Owner Mark: First Owner Expiration Date: 07/14/2002
 Certification Flag: False Certification Date:08/06/1997
 Renew Flag: False Renew Date: / /
 Lat/Long: Not reported
 Dead Letter: False
 Facility Screen: No data missing
 Owner Screen: Minor data missing
 Tank Screen: No data missing
 Town or City: NEW YORK CITY
 Town or City Code: 01
 County Code: 61
 Region: 2
 Fiscal Amount for Registration Fee is Correct: True
 PBS Number: 2-306266 CBS Number: Not reported
 SPDES Number: Not reported SWIS Code: 6101
 Federal ID: Not reported Previous PBS#: Not reported
 Facility Status: 1 - Active PBS facility, i.e. total capacity of the PBS tanks is greater than
 1,100 gallons, regardless if Subpart 360-14 tanks exist or not at the facility.
 Facility Type: SCHOOL
 Owner Type: Not reported
 Owner Sub Type: Not reported
 Owner: R.C.DIOCESE OF BROOKLYN
 75 GREENE AVE
 BROOKLYN, NY 11238
 Owner Phone: (718) 838-5500
 Facility Phone: (718) 625-2270
 Operator: REV THOMAS O'ROURKE
 Emergency Name: REV THOMAS O'ROURKE
 Emergency Phone: (718) 625-2270
 Total Tanks: 3
 Total Capacity: 4000

MAP FINDINGS

Map ID
 Direction
 Distance
 Distance (ft.)Site

EDR ID Number
 EPA ID Number

Database(s)

ST MARY STAR OF THE SEA RC CHURCH (Continued)

U003074523

Tank ID:	003	
Capacity (Gal):	500	
Missing Data for Tank :	No data missing	
Tank Location:	ABOVEGROUND	
Product Stored:	NOS 1,2, OR 4 FUEL OIL	
Tank Type:	Steel/carbon steel	
Install Date:	/ /	
Tank Internal:	NONE	
Tank External:	NONE	
Tank Containment:	NONE	
Pipe Type:	GALVANIZED STEEL	
Pipe Location:	Underground	
Pipe Internal:	NONE	
Pipe External:	NONE	
Leak Detection:	INTERSTITIAL MONITORING	
Overfill Protection:	Float Vent Valve	
Dispenser Method:	Suction	
Date Tested:	/ /	Next Test Date: / /
Date Closed:	/ /	Test Method: Not reported
Updated:	True	Deleted: False
Date Inspected:	Not reported	Inspector: Not reported
Result of Inspection:	Not reported	
Mailing Name:	R.C.DIOCESE OF BROOKLYN	
Mailing Address:	75 GREENE AVE RBKLYN, NY 11238	
Mailing Contact:	Not reported	
Mailing Telephone:	(718) 838-5500	
Owner Mark:	First Owner	Expiration Date: 07/14/2002
Certification Flag:	False	Certification Date:08/06/1997
Renew Flag:	False	Renew Date: / /
Lat/Long:	Not reported	
Dead Letter:	False	
Facility Screen:	No data missing	
Owner Screen:	Minor data missing	
Tank Screen:	No data missing	
Town or City:	NEW YORK CITY	
Town or City Code:	01	
County Code:	61	
Region:	2	
Fiscal Amount for Registration Fee is Correct:	True	

34

**CADET CLEANERS
 465 COURT ST
 BROOKLYN, NY 11231**

**RCRIS-SQG 1004756957
 FINDS NYD982726440**

RCRIS:
 Owner: JIANMING LIU
 (212) 555-1212
 EPA ID: NYD982726440
 Contact: Not reported
 Classification: Conditionally Exempt Small Quantity Generator
 TSD Activities: Not reported

MAP FINDINGS

Map ID
 Direction
 Distance
 Distance (ft.)Site

EDR ID Number
 Database(s) EPA ID Number

CADET CLEANERS (Continued)

1004756957

Violation Status: No violations found

NY MANIFEST

Additional detail is available in NY MANIFEST. Please contact your EDR Account Executive for more information.

FINDS:

Other Pertinent Environmental Activity Identified at Site:
 AIRS/AIRS Facility Subsystem (AIRS/AFS)
 Resource Conservation and Recovery Act Information system (RCRAINFO)

35

**REDHOOK SERVICE STATION
 260 HAMILTON AVE
 BROOKLYN NY, NY**

**LTANKS S102662892
 N/A**

LTANKS:

Spill Number:	9614612	Region of Spill:	2
Spill Date:	03/19/1997 11:30	Reported to Dept:	03/19/1997 13:05
ID:	Not reported	Date Call Received:	Not reported
Material Spilled 1 :	Not reported	Amount Spilled 1 :	Not reported
Region Close Dt :	Not reported		
Resource Affectd:	On Land		
Spill Cause:	Tank Overfill		
Water Affected:	Not reported	Spill Source:	Gas Station
Facility Contact:	UNKNOWN	Facility Tele:	(718) 834-0733
Investigator:	MARTINKAT	SWIS:	61
Caller Name:	Not reported	Caller Agency:	Not reported
Caller Phone:	Not reported	Caller Extension:	Not reported
Notifier Name:	Not reported	Notifier Agency:	Not reported
Notifier Phone:	Not reported	Notifier Extension:	Not reported
PBS :	Not reported		
Spiller Contact:	ALEX LIN	Spiller Phone:	(718) 834-0733
Spiller:	AMOCO SERVICE STAT		
Spiller Address:	260 HAMILTON AVE BROOKLYN NY		
Spill Class:	Known release with minimal potential for fire or hazard. DEC Response. Willing Responsible Party. Corrective action taken.		
Spill Closed Dt:	03/19/1997		
Spill Notifier:	Other	PBS Number:	Not reported
Cleanup Ceased:	Not reported		
Last Inspection:	Not reported		
Cleanup Meets Standard:	False		
Recommended Penalty:	Penalty Not Recommended		
Spiller Cleanup Date:	Not reported		
Enforcement Date:	Not reported		
Investigation Complete:	Not reported		
UST Involvement:	True		
Spill Record Last Update:	03/20/1997		
Is Updated:	False		
Corrective Action Plan Submitted:	Not reported		
True Date :	Not reported		
Date Spill Entered In Computer Data File:	03/19/1997		
Date Region Sent Summary to Central Office:	Not reported		
Tank Test:			
PBS Number:	Not reported		
Tank Number:	Not reported		
Test Method:	Not reported		
Capacity of Failed Tank:	Not reported		
Leak Rate Failed Tank:	Not reported		
Gross Leak Rate:	Not reported		

MAP FINDINGS

Map ID
 Direction
 Distance
 Distance (ft.)Site

EDR ID Number
 EPA ID Number

Database(s)

REDHOOK SERVICE STATION (Continued)

S102662892

Material:
 Material Class Type: 1
 Quantity Spilled: 15
 Units: Gallons
 Unknown Qty Spilled: 15
 Quantity Recovered: 0
 Unknown Qty Recovered: True
 Material: DIESEL
 Class Type: Petroleum
 Chem Abstract Service Number: DIESEL
 Last Date: 07/28/1994
 Num Times Material Entry In File: 10625
 DEC Remarks: 3/19/97 1:45 PM MADISON DID CLEANUP CLEANING DRAIN RIGHT NOW.
 Spill Cause: GAS STATION OVER ORDERED FUEL WHICH CAUSED IT TO SPRAY OUT OF THE VENT-
 IN PROCESS OF BEING CLEANED UP

36

**REVERE SUGAR CORPORATION
 280 RICHARDS STREET
 BROOKLYN, NY 11231**

**UST U003074317
 AST N/A**

PBS UST:
 PBS Number: 2-080837 CBS Number: Not reported
 SPDES Number: Not reported SWIS ID: 6101
 Operator: REVERE SUGAR CORPORATION
 (718) 643-6565
 Emergency Contact: REVERE SUGAR CORPORATION
 (718) 643-6565
 Total Tanks: 1
 Owner: REVERE SUGAR CORPORATION
 280 RICHARDS STREET
 BROOKLYN, NY 11231
 (718) 643-6565
 Owner Type: Corporate/Commercial
 Owner Mark: First Owner
 Owner Subtype: Not reported
 Mailing Address: REVERE SUGAR CORPORATION
 280 RICHARDS STREET
 BROOKLYN, NY 11231
 (718) 643-6565
 Tank Status: Temporarily Out of Service
 Capacity (gals): 550
 Tank Location: UNDERGROUND
 Tank Id: 006 Install Date: Not reported
 Tank Type: Steel/carbon steel Product Stored: EMPTY
 Tank Internal: Not reported Pipe Internal: Not reported
 Pipe Location: 1 Pipe Type: STEEL/IRON
 Tank External: Not reported
 Missing Data for Tank: Minor Data Missing
 Pipe External: Not reported
 Second Containment: NONE
 Leak Detection: NONE
 Overfill Prot: 2 Dispenser: Suction
 Date Tested: Not reported Next Test Date: Not reported
 Date Closed: Not reported Test Method: Not reported
 Deleted: False Updated: True
 Dead Letter: False Owner Screen: No data missing
 FAMT: Fiscal amount for registration fee is correct
 Total Capacity: 550 Renewal Date: Not reported
 Tank Screen: Minor data missing Federal ID: Not reported

MAP FINDINGS

Map ID
 Direction
 Distance
 Distance (ft.)Site

EDR ID Number
 EPA ID Number

Database(s)

REVERE SUGAR CORPORATION (Continued)

U003074317

Renew Flag:	Renwal has not been printed	Facility Screen:	No data missing
Certification Flag:	False	Certification Date:	01/30/1992
Old PBS Number:	Not reported	Expiration Date:	01/14/1997
Inspected Date:	Not reported	Inspector:	Not reported
Inspection Result:	Not reported		
Lat/long:	Not reported		
Facility Type:	OTHER		
Town or City:	NEW YORK CITY		
Town or City Code:	01		
County Code:	61		
Region:	2		
PBS Number:	2-080837	CBS Number:	Not reported
SPDES Number:	Not reported	SWIS ID:	6101
Operator:	REVERE SUGAR CORPORATION (718) 643-6565		
Emergency Contact:	REVERE SUGAR CORPORATION (718) 643-6565		
Total Tanks:	1		
Owner:	REVERE SUGAR CORPORATION 280 RICHARDS STREET BROOKLYN, NY 11231 (718) 643-6565		
Owner Type:	Corporate/Commercial		
Owner Mark:	First Owner		
Owner Subtype:	Not reported		
Mailing Address:	REVERE SUGAR CORPORATION 280 RICHARDS STREET BROOKLYN, NY 11231 (718) 643-6565		
Tank Status:	Closed - Removed		
Capacity (gals):	550		
Tank Location:	UNDERGROUND		
Tank Id:	007	Install Date:	Not reported
Tank Type:	Steel/carbon steel	Product Stored:	EMPTY
Tank Internal:	Not reported	Pipe Internal:	Not reported
Pipe Location:	1	Pipe Type:	STEEL/IRON
Tank External:	Not reported		
Missing Data for Tank:	Minor Data Missing		
Pipe External:	Not reported		
Second Containment:	NONE		
Leak Detection:	NONE		
Overfill Prot:	2	Dispenser:	Suction
Date Tested:	Not reported	Next Test Date:	Not reported
Date Closed:	09/01/1992	Test Method:	Not reported
Deleted:	False	Updated:	True
Dead Letter:	False	Owner Screen:	No data missing
FAMT:	Fiscal amount for registration fee is correct		
Total Capacity:	550	Renewal Date:	Not reported
Tank Screen:	Minor data missing	Federal ID:	Not reported
Renew Flag:	Renwal has not been printed	Facility Screen:	No data missing
Certification Flag:	False	Certification Date:	01/30/1992
Old PBS Number:	Not reported	Expiration Date:	01/14/1997
Inspected Date:	Not reported	Inspector:	Not reported
Inspection Result:	Not reported		
Lat/long:	Not reported		
Facility Type:	OTHER		

MAP FINDINGS

Map ID
 Direction
 Distance
 Distance (ft.)Site

EDR ID Number
 EPA ID Number

Database(s)

REVERE SUGAR CORPORATION (Continued)

U003074317

Town or City:	NEW YORK CITY		
Town or City Code:	01		
County Code:	61		
Region:	2		
PBS Number:	2-080837	CBS Number:	Not reported
SPDES Number:	Not reported	SWIS ID:	6101
Operator:	REVERE SUGAR CORPORATION (718) 643-6565		
Emergency Contact:	REVERE SUGAR CORPORATION (718) 643-6565		
Total Tanks:	1		
Owner:	REVERE SUGAR CORPORATION 280 RICHARDS STREET BROOKLYN, NY 11231 (718) 643-6565		
Owner Type:	Corporate/Commercial		
Owner Mark:	First Owner		
Owner Subtype:	Not reported		
Mailing Address:	REVERE SUGAR CORPORATION 280 RICHARDS STREET BROOKLYN, NY 11231 (718) 643-6565		
Tank Status:	Closed - In Place		
Capacity (gals):	550		
Tank Location:	UNDERGROUND		
Tank Id:	008	Install Date:	09/01/1992
Tank Type:	Steel/carbon steel	Product Stored:	EMPTY
Tank Internal:	Not reported	Pipe Internal:	Not reported
Pipe Location:	1	Pipe Type:	STEEL/IRON
Tank External:	Not reported		
Missing Data for Tank:	Minor Data Missing		
Pipe External:	Not reported		
Second Containment:	NONE		
Leak Detection:	NONE		
Overfill Prot:	2	Dispenser:	Suction
Date Tested:	Not reported	Next Test Date:	Not reported
Date Closed:	09/01/1992	Test Method:	Not reported
Deleted:	False	Updated:	True
Dead Letter:	False	Owner Screen:	No data missing
FAMT:	Fiscal amount for registration fee is correct		
Total Capacity:	550	Renewal Date:	Not reported
Tank Screen:	Minor data missing	Federal ID:	Not reported
Renew Flag:	Renwal has not been printed	Facility Screen:	No data missing
Certification Flag:	False	Certification Date:	01/30/1992
Old PBS Number:	Not reported	Expiration Date:	01/14/1997
Inspected Date:	Not reported	Inspector:	Not reported
Inspection Result:	Not reported		
Lat/long:	Not reported		
Facility Type:	OTHER		
Town or City:	NEW YORK CITY		
Town or City Code:	01		
County Code:	61		
Region:	2		
PBS AST:			
PBS Number:	2-080837	CBS Number:	Not reported
SPDES Number:	Not reported	SWIS Code:	6101

MAP FINDINGS

Map ID
 Direction
 Distance
 Distance (ft.)Site

EDR ID Number
 EPA ID Number

Database(s)

REVERE SUGAR CORPORATION (Continued)

U003074317

Federal ID: Not reported Previous PBS#: Not reported
 Facility Status: 2 - Unregulated by PBS (the total capacity is less than 1,101 gallons) and Subpart 360-14.
 Facility Type: OTHER
 Owner Type: Corporate/Commercial
 Owner Sub Type: Not reported
 Owner: REVERE SUGAR CORPORATION
 280 RICHARDS STREET
 BROOKLYN, NY 11231
 Owner Phone: (718) 643-6565
 Facility Phone: (718) 643-6565
 Operator: REVERE SUGAR CORPORATION
 Emergency Name: REVERE SUGAR CORPORATION
 Emergency Phone: (718) 643-6565
 Total Tanks: 1
 Total Capacity: 550
 Tank ID: 001
 Capacity (Gal): 20000
 Missing Data for Tank : Minor data missing
 Tank Location: ABOVEGROUND ON SADDLES LEGS, STILTS, RACK, OR CRADLE
 Product Stored: NOS 5 OR 6 FUEL OIL
 Tank Type: Steel/carbon steel
 Install Date: / /
 Tank Internal: Not reported
 Tank External: Not reported
 Tank Containment: Not reported
 Pipe Type: STEEL/IRON
 Pipe Location: Not reported
 Pipe Internal: Not reported
 Pipe External: Not reported
 Leak Detection: NONE
 Overfill Protection: Product Level Gauge
 Dispenser Method: Suction
 Date Tested: / / Next Test Date: / /
 Date Closed: 09/01/1991 Test Method: Not reported
 Updated: True Deleted: False
 Date Inspected: Not reported Inspector: Not reported
 Result of Inspection: Not reported
 Mailing Name: REVERE SUGAR CORPORATION
 Mailing Address: 280 RICHARDS STREET
 BROOKLYN, NY 11231
 Mailing Contact: Not reported
 Mailing Telephone: (718) 643-6565
 Owner Mark: First Owner Expiration Date: 01/14/1997
 Certification Flag: False Certification Date: 01/30/1992
 Renew Flag: False Renew Date: / /
 Lat/Long: Not reported
 Dead Letter: False
 Facility Screen: No data missing
 Owner Screen: No data missing
 Tank Screen: Minor data missing
 Town or City: NEW YORK CITY
 Town or City Code: 01
 County Code: 61
 Region: 2
 Fiscal Amount for Registration Fee is Correct: True

MAP FINDINGS

Map ID
 Direction
 Distance
 Distance (ft.)Site

EDR ID Number
 EPA ID Number

Database(s)

REVERE SUGAR CORPORATION (Continued)

U003074317

PBS Number:	2-080837	CBS Number:	Not reported
SPDES Number:	Not reported	SWIS Code:	6101
Federal ID:	Not reported	Previous PBS#:	Not reported
Facility Status:	2 - Unregulated by PBS (the total capacity is less than 1,101 gallons) and Subpart 360-14.		
Facility Type:	OTHER		
Owner Type:	Corporate/Commercial		
Owner Sub Type:	Not reported		
Owner:	REVERE SUGAR CORPORATION 280 RICHARDS STREET BROOKLYN, NY 11231		
Owner Phone:	(718) 643-6565		
Facility Phone:	(718) 643-6565		
Operator:	REVERE SUGAR CORPORATION		
Emergency Name:	REVERE SUGAR CORPORATION		
Emergency Phone:	(718) 643-6565		
Total Tanks:	1		
Total Capacity:	550		
Tank ID:	002		
Capacity (Gal):	20000		
Missing Data for Tank :	Minor data missing		
Tank Location:	ABOVEGROUND ON SADDLES LEGS, STILTS, RACK, OR CRADLE		
Product Stored:	NOS 5 OR 6 FUEL OIL		
Tank Type:	Steel/carbon steel		
Install Date:	/ /		
Tank Internal:	Not reported		
Tank External:	Not reported		
Tank Containment:	Not reported		
Pipe Type:	STEEL/IRON		
Pipe Location:	Not reported		
Pipe Internal:	Not reported		
Pipe External:	Not reported		
Leak Detection:	NONE		
Overfill Protection:	Product Level Gauge		
Dispenser Method:	Suction		
Date Tested:	/ /		
Date Closed:	09/01/1991		
Updated:	True		
Date Inspected:	Not reported		
Result of Inspection:	Not reported		
Mailing Name:	REVERE SUGAR CORPORATION		
Mailing Address:	280 RICHARDS STREET BROOKLYN, NY 11231		
Mailing Contact:	Not reported		
Mailing Telephone:	(718) 643-6565		
Owner Mark:	First Owner		
Certification Flag:	False		
Renew Flag:	False		
Lat/Long:	Not reported		
Dead Letter:	False		
Facility Screen:	No data missing		
Owner Screen:	No data missing		
Tank Screen:	Minor data missing		
Town or City:	NEW YORK CITY		
Town or City Code:	01		
County Code:	61		
		Next Test Date:	/ /
		Test Method:	Not reported
		Deleted:	False
		Inspector:	Not reported
		Expiration Date:	01/14/1997
		Certification Date:	01/30/1992
		Renew Date:	/ /

MAP FINDINGS

Map ID		EDR ID Number
Direction		
Distance		
Distance (ft.)Site	Database(s)	EPA ID Number

REVERE SUGAR CORPORATION (Continued)

U003074317

Region: 2
 Fiscal Amount for Registration Fee is Correct: True

36

**RICHARDS ST/BEARD ST
 RICHARDS ST/BEARD ST
 BROOKLYN, NY**

**NY Spills S102239051
 N/A**

SPILLS:

Spill Number: 9514333	Region of Spill: 2
Spill Date: 02/09/1996 14:00	Reported to Dept: 02/09/1996 15:24
ID: Not reported	
Date Call Received: Not reported	
Region Close Date : Not reported	
Material Spilled 1 : Not reported	Amount Spilled 1 : Not reported
Spill Cause: Unknown	Resource Affected: On Land
Water Affected: Not reported	Spill Source: Other Commercial/Industrial
Facility Contact: MS PIRMEGGIA	Facility Tele: (212) 580-6764
Investigator: ENGELHARDT	SWIS: 61
Caller Name: Not reported	Caller Agency: Not reported
Caller Phone: Not reported	Caller Extension: Not reported
Notifier Name: Not reported	Notifier Agency: Not reported
Notifier Phone: Not reported	Notifier Extension: Not reported
PBS : Not reported	
Spiller Contact: RICHARD ROACH	Spiller Phone: (212) 580-6763
Spiller: CON ED	
Spiller Address: 4 IRVING PLACE MANHATTAN, NY 10003	
Spill Class: Known release with minimal potential for fire or hazard. DEC Response. Willing Responsible Party. Corrective action taken.	
Spill Closed Dt: Not Closed	
Spill Notifier: Responsible Party	PBS Number: Not reported
Cleanup Ceased: Not reported	
Last Inspection: Not reported	
Cleanup Meets Standard: False	
Recommended Penalty: Penalty Not Recommended	
Spiller Cleanup Date: Not reported	
Enforcement Date: Not reported	
Investigation Complete: Not reported	
UST Involvement: False	
Spill Record Last Update: 03/30/1998	
Is Updated: False	
Corrective Action Plan Submitted: Not reported	
Date Spill Entered In Computer Data File: 02/09/1996	
Date Region Sent Summary to Central Office: Not reported	
True Date : Not reported	
Tank Test:	
PBS Number: Not reported	
Tank Number: Not reported	
Test Method: Not reported	
Capacity of Failed Tank: Not reported	
Leak Rate Failed Tank: Not reported	
Gross Leak Rate: Not reported	
Material:	
Material Class Type: 1	
Quantity Spilled: 5	
Units: Gallons	
Unknown Qty Spilled: 5	
Quantity Recovered: 0	
Unknown Qty Recovered: True	

MAP FINDINGS

Map ID
 Direction
 Distance
 Distance (ft.)Site

EDR ID Number
 EPA ID Number

Database(s)

RICHARDS ST/BEARD ST (Continued)

S102239051

Material: UNKNOWN PETROLEUM
 Class Type: Petroleum
 Chem Abstract Service Number: UNKNOWN PETROLEUM
 Last Date: 09/29/1994
 Num Times Material Entry In File: 16414
 Remark: a vault filled up with water releasing a unknown petroleum or oil they believe it might transformer oil.they cant get into the vault to see if thier is a sump pump or drainige pipe at the bottom. unknown if lead s to another pipe.
 DEC Remarks: 2/12/96: Steve Zalloughi, Con Ed - Todd s Shipyard - defunct shipyard. Joe Martullo, Con Ed - Program of checking all vaults. Found this one - samples sent Friday night. Should know tomorrow about PCBs. 2/21: Joe Martullo - PCb in debris/soil between 50-500 ppm. No free oil to collect . Transformers not leaking. Double-washed vaults with SLIX.

36

**MANHOLE #32520
 RICHARDS ST / VANDYKE ST
 BROOKLYN, NY**

**NY Spills S103572880
 N/A**

SPILLS:

Spill Number: 9808669 Region of Spill: 2
 Spill Date: 10/13/1998 09:40 Reported to Dept: 10/13/1998 10:44
 ID: Not reported
 Date Call Received: Not reported
 Region Close Date : Not reported
 Material Spilled 1 :Not reported Amount Spilled 1 : Not reported
 Spill Cause: Unknown Resource Affected: In Sewer
 Water Affected: Not reported Spill Source: Unknown
 Facility Contact: WILLIAM MURPHY Facility Tele: Not reported
 Investigator: O'CONNELL SWIS: 61
 Caller Name: Not reported Caller Agency: Not reported
 Caller Phone: Not reported Caller Extension: Not reported
 Notifier Name: Not reported Notifier Agency: Not reported
 Notifier Phone: Not reported Notifier Extension: Not reported
 PBS : Not reported
 Spiller Contact: Not reported Spiller Phone: (212) 580-6763
 Spiller: UNKNOWN
 Spiller Address: Not reported
 Spill Class: Known release with minimal potential for fire or hazard. DEC Response. Willing Responsible Party. Corrective action taken.
 Spill Closed Dt: Not Closed
 Spill Notifier: Affected Persons PBS Number: Not reported
 Cleanup Ceased: Not reported
 Last Inspection: Not reported
 Cleanup Meets Standard: False
 Recommended Penalty: Penalty Not Recommended
 Spiller Cleanup Date: Not reported
 Enforcement Date: Not reported
 Investigation Complete: Not reported
 UST Involvement: False
 Spill Record Last Update: 10/14/1998
 Is Updated: False
 Corrective Action Plan Submitted: Not reported
 Date Spill Entered In Computer Data File: 10/13/1998
 Date Region Sent Summary to Central Office: Not reported
 True Date : Not reported
 Tank Test:
 PBS Number: Not reported
 Tank Number: Not reported

MAP FINDINGS

Map ID
 Direction
 Distance
 Distance (ft.)Site

EDR ID Number
 EPA ID Number

Database(s)

MANHOLE #32520 (Continued)

S103572880

Test Method: Not reported
 Capacity of Failed Tank: Not reported
 Leak Rate Failed Tank: Not reported
 Gross Leak Rate: Not reported
 Material:
 Material Class Type: 1
 Quantity Spilled: 1
 Units: Gallons
 Unknown Qty Spilled: Yes
 Quantity Recovered: 0
 Unknown Qty Recovered: False
 Material: UNKNOWN PETROLEUM
 Class Type: Petroleum
 Chem Abstract Service Number: UNKNOWN PETROLEUM
 Last Date: 09/29/1994
 Num Times Material Entry In File: 16414
 Remark: 1 PINT OF AN UNKNOWN OIL FOUND ON TOP OF 900 GALLONS OF WATER IN A MANHOLE - CONFIRMED SPILL 120483 - SAMPLE TAKEN WILL HANDLE CLEAN UP ACCORDING TO SAMPLE RESULTS
 DEC Remarks: Not reported

**36 REVERE SUGAR CORPORATION
 280 RICHARDS STREET
 BROOKLYN, NY 11231**

**RCRIS-SQG 1000214648
 FINDS NYD078179090**

RCRIS:
 Owner: Not reported
 EPA ID: NYD078179090
 Contact: Not reported
 Classification: Small Quantity Generator
 TSD Activities: Not reported
 Violation Status: No violations found

NY MANIFEST
 Additional detail is available in NY MANIFEST. Please contact your EDR Account Executive for more information.

FINDS:
 Other Pertinent Environmental Activity Identified at Site:
 AIRS/AIRS Facility Subsystem (AIRS/AFS)
 National Emissions Inventory (NEI)
 National Emissions Trends (NET)
 Resource Conservation and Recovery Act Information system (RCRAINFO)

**36 REVERE SUGAR REFINERY
 280 RICHARD STREET
 BKLYN, NY**

**LTANKS S100167877
 N/A**

LTANKS:
 Spill Number: 9001856
 Spill Date: 05/16/1990 13:00
 ID: Not reported
 Material Spilled 1 :Not reported
 Region Close Dt : Not reported
 Resource Affectd: On Land
 Spill Cause: Tank Failure
 Water Affected: Not reported
 Facility Contact: Not reported
 Region of Spill: 2
 Reported to Dept: 05/17/1990 10:15
 Date Call Received:Not reported
 Amount Spilled 1 : Not reported
 Spill Source: Other Commercial/Industrial
 Facility Tele: Not reported

MAP FINDINGS

Map ID
 Direction
 Distance
 Distance (ft.)Site

EDR ID Number
 EPA ID Number

Database(s)

REVERE SUGAR REFINERY (Continued)

S100167877

Investigator:	TOMASELLO	SWIS:	61
Caller Name:	Not reported	Caller Agency:	Not reported
Caller Phone:	Not reported	Caller Extension:	Not reported
Notifier Name:	Not reported	Notifier Agency:	Not reported
Notifier Phone:	Not reported	Notifier Extension:	Not reported
PBS :	Not reported		
Spiller Contact:	Not reported	Spiller Phone:	Not reported
Spiller:	REVERE SUGAR REFINERY		
Spiller Address:	280 RICHARD STREET BROOKLYN, NY		
Spill Class:	Not reported		
Spill Closed Dt:	12/06/1991		
Spill Notifier:	Local Agency	PBS Number:	Not reported
Cleanup Ceased:	12/06/1991		
Last Inspection:	Not reported		
Cleanup Meets Standard:	True		
Recommended Penalty:	Penalty Not Recommended		
Spiller Cleanup Date:	Not reported		
Enforcement Date:	Not reported		
Investigation Complete:	Not reported		
UST Involvement:	False		
Spill Record Last Update:	01/06/1992		
Is Updated:	False		
Corrective Action Plan Submitted:	Not reported		
True Date :	Not reported		
Date Spill Entered In Computer Data File:	05/22/1990		
Date Region Sent Summary to Central Office:	Not reported		
Tank Test:			
PBS Number:	Not reported		
Tank Number:	Not reported		
Test Method:	Not reported		
Capacity of Failed Tank:	Not reported		
Leak Rate Failed Tank:	Not reported		
Gross Leak Rate:	Not reported		
Material:			
Material Class Type:	Not reported		
Quantity Spilled:	Not reported		
Units:	Not reported		
Unknown Qty Spilled:	Not reported		
Quantity Recovered:	Not reported		
Unknown Qty Recovered:	Not reported		
Material:	Not reported		
Class Type:	Not reported		
Chem Abstract Service Number:	Not reported		
Last Date:	Not reported		
Num Times Material Entry In File:	Not reported		
DEC Remarks:	10/10/95: This is additional information about material spilled from the translation of the old spill file: CAUSTIC CHEMICALS.		
Spill Cause:	NYCDEP,NYCFD NOTIFIED, DEC TOMASELLO) RESPONDED, REFERRED TO HAZ SU BSTANCES REMEDIATION.		

MAP FINDINGS

Map ID Direction Distance Distance (ft.)Site Database(s) EPA ID Number EDR ID Number

36 A & C S/S #7326 UST U001835107
 10 REED STREET (DEKALB AVE) N/A
 BKLYN, NY 11228

PBS UST:
 PBS Number: 2-269573 CBS Number: Not reported
 SPDES Number: Not reported SWIS ID: 6101
 Operator: ARTURO CASTILLO
 (718) 452-7727
 Emergency Contact: EXXON COMPANY U.S.A.
 (800) 992-3647
 Total Tanks: 0
 Owner: EXXON COMPANY U.S.A.
 4550 DACOMA ST
 HOUSTON, TX 77092
 (800) 992-3647
 Owner Type: Not reported
 Owner Mark: First Owner
 Owner Subtype: Not reported
 Mailing Address: EXXON COMPANY U.S.A.
 4550 DACOMA ST
 HOUSTON, TX 77092
 (800) 992-3647
 Tank Status: Closed - Removed
 Capacity (gals): 550
 Tank Location: UNDERGROUND
 Tank Id: 001 Install Date: 12/01/1956
 Tank Type: Steel/carbon steel Product Stored: LEADED GASOLINE
 Tank Internal: Not reported Pipe Internal: Not reported
 Pipe Location: 2 Pipe Type: GALVANIZED STEEL
 Tank External: Not reported
 Missing Data for Tank: Minor Data Missing
 Pipe External: Not reported
 Second Containment: NONE
 Leak Detection: NONE
 Overfill Prot: 2 Dispenser: Suction
 Date Tested: Not reported Next Test Date: Not reported
 Date Closed: 05/01/1987 Test Method: Not reported
 Deleted: False Updated: True
 Dead Letter: False Owner Screen: Minor data missing
 FAMT: Fiscal amount for registration fee is correct
 Total Capacity: 0 Renewal Date: Not reported
 Tank Screen: 0 Federal ID: Not reported
 Renew Flag: Renewal has not been printed Facility Screen: Minor data missing
 Certification Flag: False Certification Date: 07/10/1987
 Old PBS Number: Not reported Expiration Date: 07/10/1992
 Inspected Date: Not reported Inspector: Not reported
 Inspection Result: Not reported
 Lat/long: Not reported
 Facility Type: Not reported
 Town or City: NEW YORK CITY
 Town or City Code: 01
 County Code: 61
 Region: 2
 PBS Number: 2-269573 CBS Number: Not reported
 SPDES Number: Not reported SWIS ID: 6101
 Operator: ARTURO CASTILLO
 (718) 452-7727

MAP FINDINGS

Map ID
 Direction
 Distance
 Distance (ft.)Site

EDR ID Number
 EPA ID Number

Database(s)

A & C S/S #7326 (Continued)

U001835107

Emergency Contact:	EXXON COMPANY U.S.A. (800) 992-3647		
Total Tanks:	0		
Owner:	EXXON COMPANY U.S.A. 4550 DACOMA ST HOUSTON, TX 77092 (800) 992-3647		
Owner Type:	Not reported		
Owner Mark:	First Owner		
Owner Subtype:	Not reported		
Mailing Address:	EXXON COMPANY U.S.A. 4550 DACOMA ST HOUSTON, TX 77092 (800) 992-3647		
Tank Status:	Closed - Removed		
Capacity (gals):	550		
Tank Location:	UNDERGROUND		
Tank Id:	002	Install Date:	12/01/1956
Tank Type:	Steel/carbon steel	Product Stored:	LEADED GASOLINE
Tank Internal:	Not reported	Pipe Internal:	Not reported
Pipe Location:	2	Pipe Type:	GALVANIZED STEEL
Tank External:	Not reported		
Missing Data for Tank:	Minor Data Missing		
Pipe External:	Not reported		
Second Containment:	NONE		
Leak Detection:	NONE		
Overfill Prot:	2	Dispenser:	Suction
Date Tested:	Not reported	Next Test Date:	Not reported
Date Closed:	05/01/1987	Test Method:	Not reported
Deleted:	False	Updated:	True
Dead Letter:	False	Owner Screen:	Minor data missing
FAMT:	Fiscal amount for registration fee is correct		
Total Capacity:	0	Renewal Date:	Not reported
Tank Screen:	0	Federal ID:	Not reported
Renew Flag:	Renwal has not been printed	Facility Screen:	Minor data missing
Certification Flag:	False	Certification Date:	07/10/1987
Old PBS Number:	Not reported	Expiration Date:	07/10/1992
Inspected Date:	Not reported	Inspector:	Not reported
Inspection Result:	Not reported		
Lat/long:	Not reported		
Facility Type:	Not reported		
Town or City:	NEW YORK CITY		
Town or City Code:	01		
County Code:	61		
Region:	2		
PBS Number:	2-269573	CBS Number:	Not reported
SPDES Number:	Not reported	SWIS ID:	6101
Operator:	ARTURO CASTILLO (718) 452-7727		
Emergency Contact:	EXXON COMPANY U.S.A. (800) 992-3647		
Total Tanks:	0		
Owner:	EXXON COMPANY U.S.A. 4550 DACOMA ST HOUSTON, TX 77092 (800) 992-3647		

MAP FINDINGS

Map ID
 Direction
 Distance
 Distance (ft.)Site

EDR ID Number
 EPA ID Number

Database(s)

A & C S/S #7326 (Continued)

U001835107

Owner Type:	Not reported		
Owner Mark:	First Owner		
Owner Subtype:	Not reported		
Mailing Address:	EXXON COMPANY U.S.A. 4550 DACOMA ST HOUSTON, TX 77092 (800) 992-3647		
Tank Status:	Closed - Removed		
Capacity (gals):	550		
Tank Location:	UNDERGROUND		
Tank Id:	003	Install Date:	12/01/1956
Tank Type:	Steel/carbon steel	Product Stored:	LEADED GASOLINE
Tank Internal:	Not reported	Pipe Internal:	Not reported
Pipe Location:	2	Pipe Type:	GALVANIZED STEEL
Tank External:	Not reported		
Missing Data for Tank:	Minor Data Missing		
Pipe External:	Not reported		
Second Containment:	NONE		
Leak Detection:	NONE		
Overfill Prot:	2	Dispenser:	Suction
Date Tested:	Not reported	Next Test Date:	Not reported
Date Closed:	05/01/1987	Test Method:	Not reported
Deleted:	False	Updated:	True
Dead Letter:	False	Owner Screen:	Minor data missing
FAMT:	Fiscal amount for registration fee is correct		
Total Capacity:	0	Renewal Date:	Not reported
Tank Screen:	0	Federal ID:	Not reported
Renew Flag:	Renwal has not been printed	Facility Screen:	Minor data missing
Certification Flag:	False	Certification Date:	07/10/1987
Old PBS Number:	Not reported	Expiration Date:	07/10/1992
Inspected Date:	Not reported	Inspector:	Not reported
Inspection Result:	Not reported		
Lat/long:	Not reported		
Facility Type:	Not reported		
Town or City:	NEW YORK CITY		
Town or City Code:	01		
County Code:	61		
Region:	2		
PBS Number:	2-269573	CBS Number:	Not reported
SPDES Number:	Not reported	SWIS ID:	6101
Operator:	ARTURO CASTILLO (718) 452-7727		
Emergency Contact:	EXXON COMPANY U.S.A. (800) 992-3647		
Total Tanks:	0		
Owner:	EXXON COMPANY U.S.A. 4550 DACOMA ST HOUSTON, TX 77092 (800) 992-3647		
Owner Type:	Not reported		
Owner Mark:	First Owner		
Owner Subtype:	Not reported		
Mailing Address:	EXXON COMPANY U.S.A. 4550 DACOMA ST HOUSTON, TX 77092 (800) 992-3647		

MAP FINDINGS

Map ID
 Direction
 Distance
 Distance (ft.)Site

EDR ID Number

Database(s) EPA ID Number

A & C S/S #7326 (Continued)

U001835107

Tank Status:	Closed - Removed	Install Date:	12/01/1956
Capacity (gals):	550	Product Stored:	LEADED GASOLINE
Tank Location:	UNDERGROUND	Pipe Internal:	Not reported
Tank Id:	004	Pipe Type:	GALVANIZED STEEL
Tank Type:	Steel/carbon steel	Dispenser:	Suction
Tank Internal:	Not reported	Next Test Date:	Not reported
Pipe Location:	2	Test Method:	Not reported
Tank External:	Not reported	Updated:	True
Missing Data for Tank:	Minor Data Missing	Owner Screen:	Minor data missing
Pipe External:	Not reported	Renewal Date:	Not reported
Second Containment:	NONE	Federal ID:	Not reported
Leak Detection:	NONE	Facility Screen:	Minor data missing
Overfill Prot:	2	Certification Date:	07/10/1987
Date Tested:	Not reported	Expiration Date:	07/10/1992
Date Closed:	05/01/1987	Inspector:	Not reported
Deleted:	False		
Dead Letter:	False		
FAMT:	Fiscal amount for registration fee is correct		
Total Capacity:	0		
Tank Screen:	0		
Renew Flag:	Renwal has not been printed		
Certification Flag:	False		
Old PBS Number:	Not reported		
Inspected Date:	Not reported		
Inspection Result:	Not reported		
Lat/long:	Not reported		
Facility Type:	Not reported		
Town or City:	NEW YORK CITY		
Town or City Code:	01		
County Code:	61		
Region:	2		
PBS Number:	2-269573	CBS Number:	Not reported
SPDES Number:	Not reported	SWIS ID:	6101
Operator:	ARTURO CASTILLO (718) 452-7727		
Emergency Contact:	EXXON COMPANY U.S.A. (800) 992-3647		
Total Tanks:	0		
Owner:	EXXON COMPANY U.S.A. 4550 DACOMA ST HOUSTON, TX 77092 (800) 992-3647		
Owner Type:	Not reported		
Owner Mark:	First Owner		
Owner Subtype:	Not reported		
Mailing Address:	EXXON COMPANY U.S.A. 4550 DACOMA ST HOUSTON, TX 77092 (800) 992-3647		
Tank Status:	Closed - Removed	Install Date:	12/01/1956
Capacity (gals):	550	Product Stored:	UNLEADED GASOLINE
Tank Location:	UNDERGROUND	Pipe Internal:	Not reported
Tank Id:	005	Pipe Type:	GALVANIZED STEEL
Tank Type:	Steel/carbon steel		
Tank Internal:	Not reported		
Pipe Location:	2		

MAP FINDINGS

Map ID
 Direction
 Distance
 Distance (ft.)Site

EDR ID Number
 EPA ID Number

Database(s)

A & C S/S #7326 (Continued)

U001835107

Tank External:	Not reported	Dispenser:	Suction
Missing Data for Tank:	Minor Data Missing	Next Test Date:	Not reported
Pipe External:	Not reported	Test Method:	Not reported
Second Containment:	NONE	Updated:	True
Leak Detection:	NONE	Owner Screen:	Minor data missing
Overfill Prot:	2	Renewal Date:	Not reported
Date Tested:	Not reported	Federal ID:	Not reported
Date Closed:	05/01/1987	Facility Screen:	Minor data missing
Deleted:	False	Certification Date:	07/10/1987
Dead Letter:	False	Expiration Date:	07/10/1992
FAMT:	Fiscal amount for registration fee is correct	Inspector:	Not reported
Total Capacity:	0		
Tank Screen:	0		
Renew Flag:	Renewal has not been printed		
Certification Flag:	False		
Old PBS Number:	Not reported		
Inspected Date:	Not reported		
Inspection Result:	Not reported		
Lat/long:	Not reported		
Facility Type:	Not reported		
Town or City:	NEW YORK CITY		
Town or City Code:	01		
County Code:	61		
Region:	2		

This is the most recent NY PBS data for this site.

The NY PBS database contains 8 additional records for this site.
 Please click here or contact your EDR Account Executive for more information.

36

**206 RICHARD STREET / LOT
 208 RICHARD ST / COFFEY
 NEW YORK CITY, NY**

**NY Spills S102144508
 N/A**

SPILLS:

Spill Number:	8700667	Region of Spill:	2
Spill Date:	04/23/1987	Reported to Dept:	04/23/1987 13:45
ID:	Not reported		
Date Call Received:	Not reported		
Region Close Date :	Not reported		
Material Spilled 1 :	Not reported	Amount Spilled 1 :	Not reported
Spill Cause:	Deliberate	Resource Affected:	Groundwater
Water Affected:	NONE	Spill Source:	Other Commercial/Industrial
Facility Contact:	Not reported	Facility Tele:	(212) 989-3194
Investigator:	Not reported	SWIS:	61
Caller Name:	Not reported	Caller Agency:	Not reported
Caller Phone:	Not reported	Caller Extension:	Not reported
Notifier Name:	Not reported	Notifier Agency:	Not reported
Notifier Phone:	Not reported	Notifier Extension:	Not reported
PBS :	Not reported		
Spiller Contact:	Not reported	Spiller Phone:	Not reported
Spiller:	INTER-BURRUOGH CONTAINERS		
Spiller Address:	1-201-235-1122 ---ALSO--- ALLEGRO CONTAINERS		
Spill Class:	Not reported		
Spill Closed Dt:	04/23/1987		
Spill Notifier:	Affected Persons	PBS Number:	Not reported
Cleanup Ceased:	04/23/1987		
Last Inspection:	Not reported		

MAP FINDINGS

Map ID
 Direction
 Distance
 Distance (ft.)Site

EDR ID Number
 EPA ID Number

Database(s)

206 RICHARD STREET / LOT (Continued)

S102144508

Cleanup Meets Standard: True
 Recommended Penalty: Penalty Not Recommended
 Spiller Cleanup Date: Not reported
 Enforcement Date: Not reported
 Investigation Complete: Not reported
 UST Involvement: False
 Spill Record Last Update: 08/12/1987
 Is Updated: False
 Corrective Action Plan Submitted: Not reported
 Date Spill Entered In Computer Data File: 04/24/1987
 Date Region Sent Summary to Central Office: Not reported
 True Date : Not reported
 Tank Test:
 PBS Number: Not reported
 Tank Number: Not reported
 Test Method: Not reported
 Capacity of Failed Tank: Not reported
 Leak Rate Failed Tank: Not reported
 Gross Leak Rate: Not reported
 Material:
 Material Class Type: 1
 Quantity Spilled: -1
 Units: Not reported
 Unknown Qty Spilled: -1
 Quantity Recovered: 0
 Unknown Qty Recovered: False
 Material: UNKNOWN PETROLEUM
 Class Type: Petroleum
 Chem Abstract Service Number: UNKNOWN PETROLEUM
 Last Date: 09/29/1994
 Num Times Material Entry In File: 16414
 Remark: VACANT LOT NEXT TO 206 RICHARD STREET. DUMPSTERS PUT IN HIS YARD AND ON LOT. WITNESSES TO DUMPING. HOLE DUG AND MATERIALS PUT INTO HOLE AND
 DEC Remarks: 10/10/95: This is additional information about material spilled from the translation of the old spill file: UNKNOWN HAZ / MAT.

**36 JENMAR ELECTRIC SERVICE CORP
 138 VAN DYKE ST
 BROOKLYN, NY 11231**

**RCRIS-SQG 1000890035
 FINDS NY0000229781**

RCRIS:
 Owner: HENNING LORGEN
 (718) 852-4800
 EPA ID: NY0000229781
 Contact: Not reported
 Classification: Small Quantity Generator
 TSD Activities: Not reported
 Violation Status: No violations found

MAP FINDINGS

Map ID			EDR ID Number
Direction			
Distance			
Distance (ft.)Site		Database(s)	EPA ID Number

JENMAR ELECTRIC SERVICE CORP (Continued)

1000890035

FINDS:

Other Pertinent Environmental Activity Identified at Site:
Resource Conservation and Recovery Act Information system (RCRAINFO)

**36 ATLANTIC BC INC
145 VAN DYKE ST
BROOKLYN, NY 11231**

**RCRIS-SQG 1000153414
FINDS NYD068274356**

RCRIS:

Owner: Not reported
EPA ID: NYD068274356
Contact: Not reported
Classification: Small Quantity Generator
TSDF Activities: Not reported
Violation Status: No violations found

FINDS:

Other Pertinent Environmental Activity Identified at Site:
Resource Conservation and Recovery Act Information system (RCRAINFO)

**36 WAL-RUD REALTY COMPANY
175-185 BEARD STREET
BROOKLYN, NY 11231**

**UST U001831961
N/A**

PBS UST:

PBS Number:	2-083011	CBS Number:	Not reported
SPDES Number:	Not reported	SWIS ID:	6101
Operator:	WALTER DELIGDISH (718) 852-3592		
Emergency Contact:	WALTER DELIGDISH (718) 259-4358		
Total Tanks:	1		
Owner:	WAL-RUD REALTY COMPANY 175-185 BEARD STREET BROOKLYN, NY 11231 (718) 852-3592		
Owner Type:	Not reported		
Owner Mark:	First Owner		
Owner Subtype:	Not reported		
Mailing Address:	WAL-RUD REALTY COMPANY 175-185 BEARD STREET BROOKLYN, NY 11231 (718) 852-3592		
Tank Status:	In Service		
Capacity (gals):	2000		
Tank Location:	UNDERGROUND		
Tank Id:	001	Install Date:	09/01/1976
Tank Type:	Steel/carbon steel	Product Stored:	NOS 1,2, OR 4 FUEL OIL
Tank Internal:	Not reported	Pipe Internal:	Not reported
Pipe Location:	2	Pipe Type:	GALVANIZED STEEL
Tank External:	Not reported		
Missing Data for Tank:	Minor Data Missing		
Pipe External:	Not reported		
Second Containment:	NONE		
Leak Detection:	NONE		
Overfill Prot:	2	Dispenser:	Suction

MAP FINDINGS

Map ID
 Direction
 Distance
 Distance (ft.)Site

EDR ID Number
 EPA ID Number

Database(s)

WAL-RUD REALTY COMPANY (Continued)

U001831961

Date Tested:	11/01/1987	Next Test Date:	11/01/1992
Date Closed:	Not reported	Test Method:	PETRO-TITE
Deleted:	False	Updated:	False
Dead Letter:	False	Owner Screen:	Minor data missing
FAMT:	Fiscal amount for registration fee is correct		
Total Capacity:	2000	Renewal Date:	Not reported
Tank Screen:	Minor data missing	Federal ID:	Not reported
Renew Flag:	Renwal has not been printed	Facility Screen:	No data missing
Certification Flag:	False	Certification Date:	06/19/1992
Old PBS Number:	Not reported	Expiration Date:	08/28/1997
Inspected Date:	Not reported	Inspector:	Not reported
Inspection Result:	Not reported		
Lat/long:	Not reported		
Facility Type:	MANUFACTURING		
Town or City:	NEW YORK CITY		
Town or City Code:	01		
County Code:	61		
Region:	2		

36

**SANOFI BEAUTE INC
 158 BEARD ST ROOM S
 BROOKLYN, NY 11231**

**RCRIS-SQG 1000789665
 FINDS NYD987011269**

RCRIS:

Owner: SANOFI BEAUTE INC
 (908) 417-0202
 EPA ID: NYD987011269
 Contact: Not reported
 Classification: Small Quantity Generator
 TSDf Activities: Not reported
 Violation Status: No violations found

FINDS:

Other Pertinent Environmental Activity Identified at Site:
 Resource Conservation and Recovery Act Information system (RCRAINFO)

36

**PLAYWRIGHTS HORIZONS SCENE SHOP
 196 VANDYKE ST
 BROOKLYN, NY 11231**

**RCRIS-SQG 1001080146
 FINDS NYR000018531**

RCRIS:

Owner: PLAYWRIGHTS HORIZONS INC
 (212) 564-1235
 EPA ID: NYR000018531
 Contact: Not reported
 Classification: Small Quantity Generator
 TSDf Activities: Not reported

MAP FINDINGS

Map ID
 Direction
 Distance
 Distance (ft.)Site

EDR ID Number
 Database(s) EPA ID Number

PLAYWRIGHTS HORIZONS SCENE SHOP (Continued)

1001080146

Violation Status: No violations found

NY MANIFEST

Additional detail is available in NY MANIFEST. Please contact your EDR Account Executive for more information.

FINDS:

Other Pertinent Environmental Activity Identified at Site:
 Resource Conservation and Recovery Act Information system (RCRAINFO)

36

**C & L DESIGNS
 173 COFFEY ST
 BROOKLYN, NY 11231**

**RCRIS-SQG 1000110518
 FINDS NYD147377543**

RCRIS:

Owner: NATHAN CHESS
 (212) 555-1212

EPA ID: NYD147377543

Contact: Not reported

Classification: Small Quantity Generator

TSDF Activities: Not reported

Violation Status: No violations found

NY MANIFEST

Additional detail is available in NY MANIFEST. Please contact your EDR Account Executive for more information.

FINDS:

Other Pertinent Environmental Activity Identified at Site:
 Resource Conservation and Recovery Act Information system (RCRAINFO)

36

**202 COFFEY ST. ASSOCIATES
 202 COFFEY ST
 BKLYN, NY 11231**

**UST U000402471
 N/A**

PBS UST:

PBS Number: 2-286133 CBS Number: Not reported
 SPDES Number: Not reported SWIS ID: 6101

Operator: TIME MOVERS
 (718) 643-0822

Emergency Contact: J. KEVIN GILGAN
 (718) 855-1700

Total Tanks: 1
 Owner: J. KEVIN GILGAN & JOS. P. CANDELLA
 202 COFFEY ST
 BKLYN, NY 11231
 (718) 855-1700

Owner Type: Corporate/Commercial

Owner Mark: First Owner

Owner Subtype: Not reported

Mailing Address: 202 COFFEY ST. ASSOCIATES
 ATTN: TIME MOVERS
 202 COFFEY ST
 BKLYN, NY 11231
 (718) 855-1700

Tank Status: In Service

Capacity (gals): 7500

Tank Location: UNDERGROUND

Tank Id: 001

Tank Type: Steel/carbon steel

Install Date: 12/01/1979

Product Stored: NOS 5 OR 6 FUEL OIL

MAP FINDINGS

Map ID
 Direction
 Distance
 Distance (ft.)Site

EDR ID Number
 EPA ID Number

Database(s)

202 COFFEY ST. ASSOCIATES (Continued)

U000402471

Tank Internal:	NONE	Pipe Internal:	NONE
Pipe Location:	Above/Underground Combination	Pipe Type:	STEEL/IRON
Tank External:	PAINTED/ASPHALT COATING		
Missing Data for Tank:	No Missing Data		
Pipe External:	PAINTED/ASPHALT COATING		
Second Containment:	NONE		
Leak Detection:	NONE		
Overfill Prot:	Product Level Gauge	Dispenser:	Suction
Date Tested:	Not reported	Next Test Date:	Not reported
Date Closed:	Not reported	Test Method:	Not reported
Deleted:	False	Updated:	True
Dead Letter:	False	Owner Screen:	No data missing
FAMT:	Fiscal amount for registration fee is correct		
Total Capacity:	7500	Renewal Date:	Not reported
Tank Screen:	No data missing	Federal ID:	Not reported
Renew Flag:	Renwal has not been printed	Facility Screen:	No data missing
Certification Flag:	False	Certification Date:	07/29/1997
Old PBS Number:	Not reported	Expiration Date:	07/20/2002
Inspected Date:	Not reported	Inspector:	Not reported
Inspection Result:	Not reported		
Lat/long:	Not reported		
Facility Type:	OTHER		
Town or City:	NEW YORK CITY		
Town or City Code:	01		
County Code:	61		
Region:	2		

36

**KINGS COUNTY CONCRETE CO.
 206 COFFEE ST.
 BROOKLYN, NY 11231**

**CBS AST S102143005
 NY Spills N/A**

SPILLS:

Spill Number:	8503896	Region of Spill:	2
Spill Date:	02/05/1986 09:00	Reported to Dept:	02/05/1986 04:13
ID:	Not reported		
Date Call Received:	Not reported		
Region Close Date :	Not reported		
Material Spilled 1 :	Not reported	Amount Spilled 1 :	Not reported
Spill Cause:	Equipment Failure	Resource Affected:	On Land
Water Affected:	BUTTERMILK CHANNEL	Spill Source:	Tank Truck
Facility Contact:	Not reported	Facility Tele:	Not reported
Investigator:	SMITH	SWIS:	61
Caller Name:	Not reported	Caller Agency:	Not reported
Caller Phone:	Not reported	Caller Extension:	Not reported
Notifier Name:	Not reported	Notifier Agency:	Not reported
Notifier Phone:	Not reported	Notifier Extension:	Not reported
PBS :	Not reported		
Spiller Contact:	Not reported	Spiller Phone:	Not reported
Spiller:	KINGS COUNTY CONCRETE		
Spiller Address:	Not reported		
Spill Class:	Possible release with minimal potential for fire or hazard or Known release with no damage. DEC Response. Willing Responsible Party. Corrective action taken.		
Spill Closed Dt:	02/06/1986		
Spill Notifier:	Federal Government	PBS Number:	Not reported
Cleanup Ceased:	02/06/1986		
Last Inspection:	Not reported		
Cleanup Meets Standard:	True		
Recommended Penalty:	Penalty Not Recommended		

MAP FINDINGS

Map ID
 Direction
 Distance
 Distance (ft.)Site

EDR ID Number
 EPA ID Number

Database(s)

KINGS COUNTY CONCRETE CO. (Continued)

S102143005

Spiller Cleanup Date: Not reported
 Enforcement Date: Not reported
 Investigation Complete: Not reported
 UST Involvement: False
 Spill Record Last Update: 08/04/1995
 Is Updated: False
 Corrective Action Plan Submitted: Not reported
 Date Spill Entered In Computer Data File: 05/18/1992
 Date Region Sent Summary to Central Office: Not reported
 True Date : Not reported
 Tank Test:
 PBS Number: Not reported
 Tank Number: Not reported
 Test Method: Not reported
 Capacity of Failed Tank: Not reported
 Leak Rate Failed Tank: Not reported
 Gross Leak Rate: Not reported

Material:

Material Class Type: 1
 Quantity Spilled: 300
 Units: Gallons
 Unknown Qty Spilled: 300
 Quantity Recovered: 0
 Unknown Qty Recovered: False
 Material: DIESEL
 Class Type: Petroleum
 Chem Abstract Service Number: DIESEL
 Last Date: 07/28/1994
 Num Times Material Entry In File: 10625

Remark: DEC CONTACTED OWNER MR. VALENTI. HE STATES HE WILL REMOVE ALL OIL CO
 NTAMINATED SAND AND OIL ON 2-6-86

DEC Remarks: SPILL CLOSED. DUE TO INSUFFICIENT DATA.

CBS AST:

CBS Number: 2-000179 Telephone: (718) 797-0390
 Owner: SIKA CORPORATION
 201 POLITO AVE.
 LYNDHURST, NJ 07071
 (201) 933-8800

Facility Status: Active
 Total Tanks: 0
 Tank Status: 0
 Tank Error Status: No Missing Data
 Tank Location: Aboveground
 Install Date: 10/85
 Capacity (Gal): 1000
 Tank Type: Plastic
 Substance: Single Hazardous Substance on DEC List
 Extrnl Protection: None
 Intrnl Protection: None
 Tank Containment: None
 Pipe Type: OTHER Pipe Location: Aboveground
 Pipe Internal: None
 Pipe External: None
 Pipe Containment: None Haz Percent: 2
 Leak Detection: None
 Overfill Protection: Not reported
 Chemical: Sodium hydroxide

MAP FINDINGS

Map ID
 Direction
 Distance
 Distance (ft.)Site

EDR ID Number
 EPA ID Number

Database(s)

KINGS COUNTY CONCRETE CO. (Continued)

S102143005

Tank Closed:	00/00		
PBS Number:	Not reported	SWIS Code:	6101
Federal ID:	Not reported		
MOSF Number:	Not reported	CAS Number:	1310732
SPDES Number:	Not reported	ICS Number:	2-700746
Facility Type:	Manufacturing		
Operator:	ANTHONY VALENTE	Facility Town:	NEW YORK CITY
Emrgncy Contact:	SIL SANTANGELO	Emrgncy Phone:	(201) 933-8800
Certified Date:	11/19/1991	Expiration Date:	09/22/1993
Owner type:	Corporate/Commercial		
Owner Sub Type:	Not reported		
Mail Name:	SIKA CORPORATION		
Mail Contact:	SIL SANTANGELO		
	201 POLITO AVE.		
	LYNDHURST, NJ 07071		
Mail Phone:	(201) 933-8800		
Tank Secret:	False	Date Entered:	09/22/1989 08:37:57
Last Test:	Not reported	Due Date:	Not reported
Pipe Flag:	False	Owner Mark:	1
Renew Date:	06/07/93	Date Expired:	09/22/93
Is it There:	False	Is Updated:	False
Owner Status:	F		
Certificate Needs to be Printed:	False		
Fiscal Amt for Registration Fee Correct:	True		
Renewal Has Been Printed for Facility:	True		
Total Capacity of All Active Tanks(gal):	No		
Unique Tank Id Number:	09311		
Date Pre-Printed Renewal App Form Was Last Printed:			06/07/1993
CBS Number:	2-000179	Telephone:	(718) 797-0390
Owner:	SIKA CORPORATION		
	201 POLITO AVE.		
	LYNDHURST, NJ 07071		
	(201) 933-8800		
Facility Status:	Active		
Total Tanks	0		
Tank Status:	0		
Tank Error Status:	No Missing Data		
Tank Location:	Aboveground		
Install Date:	04/87		
Capacity (Gal):	1000		
Tank Type:	Plastic		
Substance:	Single Hazardous Substance on DEC List		
Extrnl Protection:	None		
Intrnl Protection:	None		
Tank Containment:	None		
Pipe Type:	OTHER	Pipe Location:	Aboveground
Pipe Internal:	None		
Pipe External:	None		
Pipe Containment:	None	Haz Percent:	2
Leak Detection:	None		
Overfill Protection:	Not reported		
Chemical:	Sodium hydroxide		
Tank Closed:	00/00		
PBS Number:	Not reported	SWIS Code:	6101
Federal ID:	Not reported		
MOSF Number:	Not reported	CAS Number:	1310732

MAP FINDINGS

Map ID
 Direction
 Distance
 Distance (ft.)Site

EDR ID Number
 EPA ID Number

Database(s)

KINGS COUNTY CONCRETE CO. (Continued)

S102143005

SPDES Number:	Not reported	ICS Number:	2-700746
Facility Type:	Manufacturing	Facility Town:	NEW YORK CITY
Operator:	ANTHONY VALENTE	Emrgncy Phone:	(201) 933-8800
Emrgncy Contact:	SIL SANTANGELO	Expiration Date:	09/22/1993
Certified Date:	11/19/1991		
Owner type:	Corporate/Commercial		
Owner Sub Type:	Not reported		
Mail Name:	SIKA CORPORATION		
Mail Contact:	SIL SANTANGELO		
	201 POLITO AVE.		
	LYNDHURST, NJ 07071		
Mail Phone:	(201) 933-8800	Date Entered:	09/22/1989 08:38:16
Tank Secret:	False	Due Date:	Not reported
Last Test:	Not reported	Owner Mark:	1
Pipe Flag:	False	Date Expired:	09/22/93
Renew Date:	06/07/93	Is Updated:	False
Is it There:	False		
Owner Status:	F		
Certificate Needs to be Printed:	False		
Fiscal Amt for Registration Fee Correct:	True		
Renewal Has Been Printed for Facility:	True		
Total Capacity of All Active Tanks(gal):	No		
Unique Tank Id Number:	09312		
Date Pre-Printed Renewal App Form Was Last Printed:	06/07/1993		
CBS Number:	2-000179	Telephone:	(718) 797-0390
Owner:	SIKA CORPORATION		
	201 POLITO AVE.		
	LYNDHURST, NJ 07071		
	(201) 933-8800		
Facility Status:	Active		
Total Tanks:	0		
Tank Status:	0		
Tank Error Status:	No Missing Data		
Tank Location:	Aboveground	Pipe Location:	Aboveground
Install Date:	04/87		
Capacity (Gal):	1000		
Tank Type:	Plastic		
Substance:	Single Hazardous Substance on DEC List		
Extrnl Protection:	None		
Intrnl Protection:	None		
Tank Containment:	None		
Pipe Type:	OTHER	Haz Percent:	1
Pipe Internal:	None		
Pipe External:	None		
Pipe Containment:	None		
Leak Detection:	None		
Overfill Protection:	Not reported		
Chemical:	Sodium hydroxide		
Tank Closed:	00/00		
PBS Number:	Not reported	SWIS Code:	6101
Federal ID:	Not reported		
MOSF Number:	Not reported	CAS Number:	1310732
SPDES Number:	Not reported	ICS Number:	2-700746
Facility Type:	Manufacturing		
Operator:	ANTHONY VALENTE	Facility Town:	NEW YORK CITY
Emrgncy Contact:	SIL SANTANGELO	Emrgncy Phone:	(201) 933-8800

MAP FINDINGS

Map ID
 Direction
 Distance
 Distance (ft.)Site

EDR ID Number
 EPA ID Number

Database(s)

KINGS COUNTY CONCRETE CO. (Continued)

S102143005

Certified Date:	11/19/1991	Expiration Date:	09/22/1993
Owner type:	Corporate/Commercial		
Owner Sub Type:	Not reported		
Mail Name:	SIKA CORPORATION		
Mail Contact:	SIL SANTANGELO		
	201 POLITO AVE.		
	LYNDHURST, NJ 07071		
Mail Phone:	(201) 933-8800		
Tank Secret:	False	Date Entered:	09/22/1989 08:38:31
Last Test:	Not reported	Due Date:	Not reported
Pipe Flag:	False	Owner Mark:	1
Renew Date:	06/07/93	Date Expired:	09/22/93
Is it There:	False	Is Updated:	False
Owner Status:	F		
Certificate Needs to be Printed:	False		
Fiscal Amt for Registration Fee Correct:	True		
Renewal Has Been Printed for Facility:	True		
Total Capacity of All Active Tanks(gal):	No		
Unique Tank Id Number:	09333		
Date Pre-Printed Renewal App Form Was Last Printed:		06/07/1993	

36

**VAN BRUNT STORES WAREHOUSE
 480 VAN BRUNT ST
 BROOKLYN, NY 11231**

**RCRIS-SQG 1000105427
 FINDS NYD048354955**

RCRIS:

Owner: US CUSTOMS SVC
 (212) 555-1212
 EPA ID: NYD048354955
 Contact: Not reported
 Classification: Small Quantity Generator
 TSD Activities: Not reported
 Violation Status: No violations found

NY MANIFEST

Additional detail is available in NY MANIFEST. Please contact your EDR Account Executive for more information.

FINDS:

Other Pertinent Environmental Activity Identified at Site:
 Resource Conservation and Recovery Act Information system (RCRAINFO)

37

**455 SMITH STREET (VICHAR, INC.)
 455 SMITH STREET
 BROOKLYN, NY 11231**

**VCP S106122204
 N/A**

NY VCP:

Facility ID : V00187
 Region : 2

MAP FINDINGS

Map ID
 Direction
 Distance
 Distance (ft.)Site
 Database(s)
 EPA ID Number
 EDR ID Number

37 VITAMASTER INDUSTRIES INC FINDS 1006324636
455 SMITH ST 110012645030
BROOKLYN, NY 11231

FINDS:
 Other Pertinent Environmental Activity Identified at Site:
 AIRS/AIRS Facility Subsystem (AIRS/AFS)

37 CITIZENS GAS LIGHT CO. Coal Gas G000000386
437 SMITH ST. N/A
BROOKLYN, NY 11237

COAL GAS SITE DESCRIPTION:
 Site is on the eastern side of Smith St. at the end of Luquer St. Site is between 7th St.
 and 5th St. Site is currently a park. (C14)

©Copyright 1993 Real Property Scan, Inc.

38 RED HOOK WEST LTANKS S100177037
17 LORRAINE ST N/A
BROOKLYN, NY

LTANKS:
 Spill Number: 9105606 Region of Spill: 2
 Spill Date: 08/23/1991 12:05 Reported to Dept: 08/23/1991 12:27
 ID: Not reported Date Call Received: Not reported
 Material Spilled 1 : Not reported Amount Spilled 1 : Not reported
 Region Close Dt : Not reported
 Resource Affectd: On Land
 Spill Cause: Tank Test Failure
 Water Affected: Not reported Spill Source: Other Non Commercial/Industrial
 Facility Contact: Not reported Facility Tele: (212) 306-3142
 Investigator: SACCACIO SWIS: 61
 Caller Name: Not reported Caller Agency: Not reported
 Caller Phone: Not reported Caller Extension: Not reported
 Notifier Name: Not reported Notifier Agency: Not reported
 Notifier Phone: Not reported Notifier Extension: Not reported
 PBS : Not reported
 Spiller Contact: Not reported Spiller Phone: Not reported
 Spiller: NYCHA
 Spiller Address: Not reported
 Spill Class: Known release with minimal potential for fire or hazard. DEC Response.
 Willing Responsible Party. Corrective action taken.
 Spill Closed Dt: Not Closed
 Spill Notifier: Tank Tester PBS Number: 2-601879
 Cleanup Ceased: Not reported
 Last Inspection: Not reported
 Cleanup Meets Standard: False
 Recommended Penalty: Penalty Not Recommended
 Spiller Cleanup Date: Not reported
 Enforcement Date: Not reported
 Investigation Complete: Not reported
 UST Involvement: False
 Spill Record Last Update: 09/23/1994
 Is Updated: False

MAP FINDINGS

Map ID
 Direction
 Distance
 Distance (ft.)Site

EDR ID Number
 EPA ID Number

Database(s)

RED HOOK WEST (Continued)

S100177037

Corrective Action Plan Submitted: Not reported
 True Date : Not reported
 Date Spill Entered In Computer Data File: 08/30/1991
 Date Region Sent Summary to Central Office: Not reported

Tank Test:

PBS Number: Not reported
 Tank Number: 001
 Test Method: Not reported
 Capacity of Failed Tank: 0
 Leak Rate Failed Tank: 0.00
 Gross Leak Rate: Not reported

Material:

Material Class Type: 1
 Quantity Spilled: -1
 Units: Not reported
 Unknown Qty Spilled: -1
 Quantity Recovered: 0
 Unknown Qty Recovered: False
 Material: #2 FUEL OIL
 Class Type: Petroleum
 Chem Abstract Service Number: #2 FUEL OIL
 Last Date: 12/07/1994
 Num Times Material Entry In File: 24464

DEC Remarks: Not reported

Spill Cause: 15K TANK. HORNER EZ CHECK. VISUAL GROSS LEAK-SYSTEM TEST. WILL REPAIR

Spill Number: 9200022
 Spill Date: 04/01/1992 11:00
 ID: Not reported
 Material Spilled 1 :Not reported
 Region Close Dt : Not reported
 Resource Affectd: On Land
 Spill Cause: Tank Test Failure
 Water Affected: Not reported
 Facility Contact: Not reported
 Investigator: SACCACIO
 Caller Name: Not reported
 Caller Phone: Not reported
 Notifier Name: Not reported
 Notifier Phone: Not reported
 PBS : Not reported
 Spiller Contact: Not reported
 Spiller: NYCHA
 Spiller Address: Not reported
 Spill Class: Known release with minimal potential for fire or hazard. DEC Response.
 Willing Responsible Party. Corrective action taken.
 Spill Closed Dt: Not Closed
 Spill Notifier: Tank Tester
 Cleanup Ceased: Not reported
 Last Inspection: Not reported
 Cleanup Meets Standard: False
 Recommended Penalty: Penalty Not Recommended
 Spiller Cleanup Date: Not reported
 Enforcement Date: Not reported
 Investigation Complete: Not reported
 UST Involvement: False
 Spill Record Last Update: 09/23/1994

Region of Spill: 2
 Reported to Dept: 04/01/1992 12:51
 Date Call Received:Not reported
 Amount Spilled 1 : Not reported
 Spill Source: Other Non Commercial/Industrial
 Facility Tele: (212) 306-3142
 SWIS: 61
 Caller Agency: Not reported
 Caller Extension: Not reported
 Notifier Agency: Not reported
 Notifier Extension: Not reported
 Spiller Phone: Not reported
 PBS Number: 2-601879

MAP FINDINGS

Map ID
 Direction
 Distance
 Distance (ft.)Site

EDR ID Number
 EPA ID Number

Database(s)

RED HOOK WEST (Continued)

S100177037

Is Updated: False
 Corrective Action Plan Submitted: Not reported
 True Date : Not reported
 Date Spill Entered In Computer Data File: 04/07/1992
 Date Region Sent Summary to Central Office: Not reported
 Tank Test:
 PBS Number: Not reported
 Tank Number: 001
 Test Method: Not reported
 Capacity of Failed Tank: 0
 Leak Rate Failed Tank: 0.00
 Gross Leak Rate: Not reported
 Material:
 Material Class Type: 1
 Quantity Spilled: 0
 Units: Not reported
 Unknown Qty Spilled: No
 Quantity Recovered: 0
 Unknown Qty Recovered: False
 Material: #2 FUEL OIL
 Class Type: Petroleum
 Chem Abstract Service Number: #2 FUEL OIL
 Last Date: 12/07/1994
 Num Times Material Entry In File: 24464
 DEC Remarks: Not reported
 Spill Cause: NO ACTION YET DETERMINED

38

**RED HOOK WEST
 11 LORRAINE STREET
 BROOKLYN, NY 11231**

**UST U002034227
 NY Spills N/A**

SPILLS:

Spill Number: 9510807	Region of Spill: 2
Spill Date: 11/27/1995 14:00	Reported to Dept: 11/28/1995 10:20
ID: Not reported	
Date Call Received: Not reported	
Region Close Date : Not reported	
Material Spilled 1 :Not reported	Amount Spilled 1 : Not reported
Spill Cause: Equipment Failure	Resource Affected: On Land
Water Affected: Not reported	Spill Source: Other Non Commercial/Industrial
Facility Contact: FRANK OCELLO	Facility Tele: (718) 779-8001
Investigator: SACCACIO	SWIS: 61
Caller Name: Not reported	Caller Agency: Not reported
Caller Phone: Not reported	Caller Extension: Not reported
Notifier Name: Not reported	Notifier Agency: Not reported
Notifier Phone: Not reported	Notifier Extension: Not reported
PBS : Not reported	
Spiller Contact: DANNY RANCIC	Spiller Phone: (212) 306-3229
Spiller: ALPS MECHANICAL	
Spiller Address: BROOKLYN, NY	
Spill Class: Known release that creates potential for fire or hazard. DEC Response. Willing Responsible Party. Corrective action taken.	
Spill Closed Dt: Not Closed	
Spill Notifier: Responsible Party	PBS Number: Not reported
Cleanup Ceased: Not reported	
Last Inspection: Not reported	
Cleanup Meets Standard: False	
Recommended Penalty: Penalty Not Recommended	
Spiller Cleanup Date: Not reported	

MAP FINDINGS

Map ID
 Direction
 Distance
 Distance (ft.)Site

EDR ID Number

Database(s) EPA ID Number

RED HOOK WEST (Continued)

U002034227

Enforcement Date: Not reported
 Investigation Complete: Not reported
 UST Involvement: False
 Spill Record Last Update: 01/23/1996
 Is Updated: False
 Corrective Action Plan Submitted: Not reported
 Date Spill Entered In Computer Data File: 11/28/1995
 Date Region Sent Summary to Central Office: Not reported
 True Date : Not reported
 Tank Test:
 PBS Number: Not reported
 Tank Number: Not reported
 Test Method: Not reported
 Capacity of Failed Tank: Not reported
 Leak Rate Failed Tank: Not reported
 Gross Leak Rate: Not reported

Material:

Material Class Type: 1
 Quantity Spilled: 3500
 Units: Gallons
 Unknown Qty Spilled: 3500
 Quantity Recovered: 0
 Unknown Qty Recovered: False
 Material: #2 FUEL OIL
 Class Type: Petroleum
 Chem Abstract Service Number: #2 FUEL OIL
 Last Date: 12/07/1994
 Num Times Material Entry In File: 24464

Remarks: FLANGE ON TANK BROKE CLEAN UP IN PROGRESS

DEC Remarks: Alps Mechanical tank contractor) was called to site on 11/27 to tighten fitting on temporary 6,500 gallon above ground tank. Fitting was apparently overtightened and broke, allowing remaining 3,500 gallons in tank to leak to the ground. Oil soaked into soil and also got into nearby monitoring well. Oil also got into boiler room and sump pit. Spill was not found by NYCHA until 11/28, when DEC was notified. Alps was notified and they called Petroleum Tank Cleaners (PTC). PTC cleaned boiler room floor and sump, then cleaned temporary tank for removal. Approx. 2 feet of contaminated soil was excavated and placed on poly for testing and disposal by Alps. Contacted Mike Susca, TRC Environmental, who is conducting a site investigation at this location (TRC installed the monitoring wells). Told him the situation and requested that they return to site and install an additional boring in the location of the temporary tank to determine vertical extent of residual contamination.

PBS UST:

PBS Number:	2-601879	CBS Number:	Not reported
SPDES Number:	Not reported	SWIS ID:	6101
Operator:	LUIS PONCE (718) 707-5725		
Emergency Contact:	EMERGENCY SERVICE DEPT. (718) 289-3940		
Total Tanks:	1		
Owner:	NYC HOUSING AUTHORITY 23-02 49TH AVENUE LONG ISLAND CITY, NY 11101 (718) 707-5725		
Owner Type:	Local Government		
Owner Mark:	First Owner		

MAP FINDINGS

Map ID
 Direction
 Distance
 Distance (ft.)Site

EDR ID Number
 EPA ID Number

Database(s)

RED HOOK WEST (Continued)

U002034227

Owner Subtype:	51		
Mailing Address:	NEW YORK CITY HOUSING AUTHORITY ATTN: LUIS PONCE 23-02 49TH AVENUE LONG ISLAND CITY, NY 11101 (718) 707-5725		
Tank Status:	In Service		
Capacity (gals):	10000		
Tank Location:	UNDERGROUND		
Tank Id:	1	Install Date:	05/01/1996
Tank Type:	Fiberglass coated steel	Product Stored:	NOS 1,2, OR 4 FUEL OIL
Tank Internal:	Not reported	Pipe Internal:	Not reported
Pipe Location:	Underground	Pipe Type:	STEEL/IRON
Tank External:	FIBERGLASS		
Missing Data for Tank:	Minor Data Missing		
Pipe External:	SACRIFICIAL ANODE/JACKETED		
Second Containment:	DOUBLED-WALLED TANK		
Leak Detection:	INTERSTITIAL MONITORING		
Overfill Prot:	High Level Alarm	Dispenser:	Suction
Date Tested:	Not reported	Next Test Date:	Not reported
Date Closed:	Not reported	Test Method:	Not reported
Deleted:	False	Updated:	True
Dead Letter:	False	Owner Screen:	Minor data missing
FAMT:	Fiscal amount for registration fee is correct		
Total Capacity:	10000	Renewal Date:	Not reported
Tank Screen:	Minor data missing	Federal ID:	Not reported
Renew Flag:	Renwal has not been printed	Facility Screen:	No data missing
Certification Flag:	False	Certification Date:	10/13/2000
Old PBS Number:	Not reported	Expiration Date:	06/02/2004
Inspected Date:	Not reported	Inspector:	Not reported
Inspection Result:	Not reported		
Lat/long:	Not reported		
Facility Type:	APARTMENT BUILDING		
Town or City:	NEW YORK CITY		
Town or City Code:	01		
County Code:	61		
Region:	2		
PBS Number:	2-601879	CBS Number:	Not reported
SPDES Number:	Not reported	SWIS ID:	6101
Operator:	LUIS PONCE (718) 707-5725		
Emergency Contact:	EMERGENCY SERVICE DEPT. (718) 289-3940		
Total Tanks:	1		
Owner:	NYC HOUSING AUTHORITY 23-02 49TH AVENUE LONG ISLAND CITY, NY 11101 (718) 707-5725		
Owner Type:	Local Government		
Owner Mark:	First Owner		
Owner Subtype:	51		
Mailing Address:	NEW YORK CITY HOUSING AUTHORITY ATTN: LUIS PONCE 23-02 49TH AVENUE LONG ISLAND CITY, NY 11101 (718) 707-5725		

MAP FINDINGS

Map ID
 Direction
 Distance
 Distance (ft.)Site

EDR ID Number
 EPA ID Number

Database(s)

RED HOOK WEST (Continued)

U002034227

Tank Status:	Closed - In Place	Install Date:	04/01/1996
Capacity (gals):	16000	Product Stored:	NOS 1,2, OR 4 FUEL OIL
Tank Location:	UNDERGROUND	Pipe Internal:	NONE
Tank Id:	001	Pipe Type:	STEEL/IRON
Tank Type:	Steel/carbon steel		
Tank Internal:	NONE		
Pipe Location:	1		
Tank External:	NONE		
Missing Data for Tank:	Minor Data Missing		
Pipe External:	WRAPPED [PIPING]		
Second Containment:	NONE		
Leak Detection:	NONE		
Overfill Prot:	Product Level Gauge	Dispenser:	Suction
Date Tested:	Not reported	Next Test Date:	Not reported
Date Closed:	04/01/1996	Test Method:	Not reported
Deleted:	False	Updated:	True
Dead Letter:	False	Owner Screen:	Minor data missing
FAMT:	Fiscal amount for registration fee is correct		
Total Capacity:	10000	Renewal Date:	Not reported
Tank Screen:	Minor data missing	Federal ID:	Not reported
Renew Flag:	Renwal has not been printed	Facility Screen:	No data missing
Certification Flag:	False	Certification Date:	10/13/2000
Old PBS Number:	Not reported	Expiration Date:	06/02/2004
Inspected Date:	Not reported	Inspector:	Not reported
Inspection Result:	Not reported		
Lat/long:	Not reported		
Facility Type:	APARTMENT BUILDING		
Town or City:	NEW YORK CITY		
Town or City Code:	01		
County Code:	61		
Region:	2		

38

**RED HOOK WEST
 82 DWIGHT STREET
 NEW YORK CITY, NY**

**LTANKS S100146724
 N/A**

LTANKS:

Spill Number:	9011065	Region of Spill:	2
Spill Date:	01/17/1991 11:00	Reported to Dept:	01/17/1991 14:58
ID:	Not reported	Date Call Received:	Not reported
Material Spilled 1 :	Not reported	Amount Spilled 1 :	Not reported
Region Close Dt :	Not reported		
Resource Affectd:	Groundwater		
Spill Cause:	Tank Test Failure	Spill Source:	Other Commercial/Industrial
Water Affected:	Not reported	Facility Tele:	(212) 306-3142
Facility Contact:	Not reported	SWIS:	61
Investigator:	HEALY	Caller Agency:	Not reported
Caller Name:	Not reported	Caller Extension:	Not reported
Caller Phone:	Not reported	Notifier Agency:	Not reported
Notifier Name:	Not reported	Notifier Extension:	Not reported
Notifier Phone:	Not reported		
PBS :	Not reported	Spiller Phone:	Not reported
Spiller Contact:	Not reported		
Spiller:	NYCHA		
Spiller Address:	250 BROADWAY NEW YORK , N.Y.		
Spill Class:	Known release that creates potential for fire or hazard. DEC Response. Willing Responsible Party. Corrective action taken.		
Spill Closed Dt:	07/03/1996		

MAP FINDINGS

Map ID
 Direction
 Distance
 Distance (ft.)Site

EDR ID Number
 EPA ID Number

Database(s)

RED HOOK WEST (Continued)

U002034226

Spiller Contact: Not reported Spiller Phone: Not reported
 Spiller: NYC HOUSING AUTHORITY
 Spiller Address: Not reported
 Spill Class: Known release that creates potential for fire or hazard. DEC Response.
 Willing Responsible Party. Corrective action taken.
 Spill Closed Dt: Not Closed
 Spill Notifier: DEC PBS Number: Not reported
 Cleanup Ceased: Not reported
 Last Inspection: Not reported
 Cleanup Meets Standard: False
 Recommended Penalty: Penalty Not Recommended
 Spiller Cleanup Date: Not reported
 Enforcement Date: Not reported
 Investigation Complete: Not reported
 UST Involvement: False
 Spill Record Last Update: Not reported
 Is Updated: False
 Corrective Action Plan Submitted: Not reported
 True Date : Not reported
 Date Spill Entered In Computer Data File: 08/04/1995
 Date Region Sent Summary to Central Office: Not reported
 Tank Test:
 PBS Number: Not reported
 Tank Number: Not reported
 Test Method: Not reported
 Capacity of Failed Tank: Not reported
 Leak Rate Failed Tank: Not reported
 Gross Leak Rate: Not reported
 Material:
 Material Class Type: 1
 Quantity Spilled: -1
 Units: Gallons
 Unknown Qty Spilled: -1
 Quantity Recovered: 0
 Unknown Qty Recovered: False
 Material: #6 FUEL OIL
 Class Type: Petroleum
 Chem Abstract Service Number: #6 FUEL OIL
 Last Date: 07/28/1994
 Num Times Material Entry In File: 2190
 DEC Remarks: Not reported
 Spill Cause: CONTAMINATED SOIL AND WATER FOUND DURING TANK REPLACEMENT
 PBS UST:
 PBS Number: 2-601878 CBS Number: Not reported
 SPDES Number: Not reported SWIS ID: 6101
 Operator: LUIS PONCE
 (718) 707-5725
 Emergency Contact: EMERGENCY SERVICE DEPT.
 (718) 289-3940
 Total Tanks: 1
 Owner: NYC HOUSING AUTHORITY
 23-02 49TH AVENUE
 LONG ISLAND CITY, NY 11101
 (718) 707-5725
 Owner Type: Local Government
 Owner Mark: First Owner
 Owner Subtype: 51

MAP FINDINGS

Map ID
 Direction
 Distance
 Distance (ft.)Site

EDR ID Number
 EPA ID Number

Database(s)

RED HOOK WEST (Continued)

U002034226

Mailing Address:	NYC HOUSING AUTHORITY ATTN: LUIS PONCE 23-02 49TH AVENUE LONG ISLAND CITY, NY 11101 (718) 707-5725	
Tank Status:	In Service	
Capacity (gals):	20000	
Tank Location:	UNDERGROUND	
Tank Id:	TK #1	Install Date: 05/01/1996
Tank Type:	Stainless steel alloy	Product Stored: NOS 1,2, OR 4 FUEL OIL
Tank Internal:	EPOXY LINER	Pipe Internal: Not reported
Pipe Location:	Aboveground	Pipe Type: Not reported
Tank External:	FIBERGLASS/SACRIFICIAL ANODE	
Missing Data for Tank:	Minor Data Missing	
Pipe External:	SACRIFICIAL ANODE/JACKETED	
Second Containment:	DOUBLED-WALLED TANK	
Leak Detection:	INTERSTITIAL MONITORING	
Overfill Prot:	High Level Alarm	Dispenser: Suction
Date Tested:	Not reported	Next Test Date: Not reported
Date Closed:	Not reported	Test Method: Not reported
Deleted:	False	Updated: True
Dead Letter:	False	Owner Screen: Minor data missing
FAMT:	Fiscal amount for registration fee is correct	
Total Capacity:	20000	Renewal Date: Not reported
Tank Screen:	Minor data missing	Federal ID: Not reported
Renew Flag:	Renwal has not been printed	Facility Screen: No data missing
Certification Flag:	False	Certification Date: 01/05/2001
Old PBS Number:	Not reported	Expiration Date: 06/02/2004
Inspected Date:	Not reported	Inspector: Not reported
Inspection Result:	Not reported	
Lat/long:	Not reported	
Facility Type:	APARTMENT BUILDING	
Town or City:	NEW YORK CITY	
Town or City Code:	01	
County Code:	61	
Region:	2	
PBS Number:	2-601878	CBS Number: Not reported
SPDES Number:	Not reported	SWIS ID: 6101
Operator:	LUIS PONCE (718) 707-5725	
Emergency Contact:	EMERGENCY SERVICE DEPT. (718) 289-3940	
Total Tanks:	1	
Owner:	NYC HOUSING AUTHORITY 23-02 49TH AVENUE LONG ISLAND CITY, NY 11101 (718) 707-5725	
Owner Type:	Local Government	
Owner Mark:	First Owner	
Owner Subtype:	51	
Mailing Address:	NYC HOUSING AUTHORITY ATTN: LUIS PONCE 23-02 49TH AVENUE LONG ISLAND CITY, NY 11101 (718) 707-5725	
Tank Status:	Closed - Removed	

MAP FINDINGS

Map ID
 Direction
 Distance
 Distance (ft.)Site

EDR ID Number
 EPA ID Number

Database(s)

RED HOOK WEST (Continued)

U002034226

Capacity (gals):	25000		
Tank Location:	UNDERGROUND		
Tank Id:	OLD TK #1	Install Date:	04/01/1996
Tank Type:	Not reported	Product Stored:	Not reported
Tank Internal:	Not reported	Pipe Internal:	Not reported
Pipe Location:	Not reported	Pipe Type:	Not reported
Tank External:	Not reported		
Missing Data for Tank:	Major Data Missing (which is on the certificate)		
Pipe External:	Not reported		
Second Containment:	Not reported		
Leak Detection:	Not reported		
Overfill Prot:	Not reported	Dispenser:	Not reported
Date Tested:	Not reported	Next Test Date:	Not reported
Date Closed:	04/01/1996	Test Method:	Not reported
Deleted:	False	Updated:	True
Dead Letter:	False	Owner Screen:	Minor data missing
FAMT:	Fiscal amount for registration fee is correct		
Total Capacity:	20000	Renewal Date:	Not reported
Tank Screen:	Minor data missing	Federal ID:	Not reported
Renew Flag:	Renwal has not been printed	Facility Screen:	No data missing
Certification Flag:	False	Certification Date:	01/05/2001
Old PBS Number:	Not reported	Expiration Date:	06/02/2004
Inspected Date:	Not reported	Inspector:	Not reported
Inspection Result:	Not reported		
Lat/long:	Not reported		
Facility Type:	APARTMENT BUILDING		
Town or City:	NEW YORK CITY		
Town or City Code:	01		
County Code:	61		
Region:	2		
PBS Number:	2-601878	CBS Number:	Not reported
SPDES Number:	Not reported	SWIS ID:	6101
Operator:	LUIS PONCE (718) 707-5725		
Emergency Contact:	EMERGENCY SERVICE DEPT. (718) 289-3940		
Total Tanks:	1		
Owner:	NYC HOUSING AUTHORITY 23-02 49TH AVENUE LONG ISLAND CITY, NY 11101 (718) 707-5725		
Owner Type:	Local Government		
Owner Mark:	First Owner		
Owner Subtype:	51		
Mailing Address:	NYC HOUSING AUTHORITY ATTN: LUIS PONCE 23-02 49TH AVENUE LONG ISLAND CITY, NY 11101 (718) 707-5725		
Tank Status:	Closed - Removed		
Capacity (gals):	16000		
Tank Location:	UNDERGROUND		
Tank Id:	001	Install Date:	05/01/1955
Tank Type:	Steel/carbon steel	Product Stored:	UNLEADED GASOLINE
Tank Internal:	NONE	Pipe Internal:	NONE
Pipe Location:	1	Pipe Type:	STEEL/IRON

MAP FINDINGS

Map ID
 Direction
 Distance
 Distance (ft.)Site

EDR ID Number
 EPA ID Number

Database(s)

RED HOOK WEST (Continued)

U002034226

Tank External:	NONE	Dispenser:	Suction
Missing Data for Tank:	Minor Data Missing	Next Test Date:	Not reported
Pipe External:	WRAPPED [PIPING]	Test Method:	Not reported
Second Containment:	NONE	Updated:	True
Leak Detection:	NONE	Owner Screen:	Minor data missing
Overfill Prot:	Product Level Gauge	Renewal Date:	Not reported
Date Tested:	Not reported	Federal ID:	Not reported
Date Closed:	05/01/1996	Facility Screen:	No data missing
Deleted:	False	Certification Date:	01/05/2001
Dead Letter:	False	Expiration Date:	06/02/2004
FAMT:	Fiscal amount for registration fee is correct	Inspector:	Not reported
Total Capacity:	20000		
Tank Screen:	Minor data missing		
Renew Flag:	Renwal has not been printed		
Certification Flag:	False		
Old PBS Number:	Not reported		
Inspected Date:	Not reported		
Inspection Result:	Not reported		
Lat/long:	Not reported		
Facility Type:	APARTMENT BUILDING		
Town or City:	NEW YORK CITY		
Town or City Code:	01		
County Code:	61		
Region:	2		

39

**RED HOOK EAST
 37 CENTER MALL
 NEW YORK CITY, NY**

**LTANKS S104513537
 N/A**

LTANKS:

Spill Number:	9011672	Region of Spill:	2
Spill Date:	02/06/1991 11:00	Reported to Dept:	02/06/1991 14:50
ID:	Not reported	Date Call Received:	Not reported
Material Spilled 1 :	Not reported	Amount Spilled 1 :	Not reported
Region Close Dt :	Not reported		
Resource Affectd:	On Land		
Spill Cause:	Tank Test Failure	Spill Source:	Other Non Commercial/Industrial
Water Affected:	Not reported	Facility Tele:	(212) 306-3142
Facility Contact:	Not reported	SWIS:	61
Investigator:	SACCACIO	Caller Agency:	Not reported
Caller Name:	Not reported	Caller Extension:	Not reported
Caller Phone:	Not reported	Notifier Agency:	Not reported
Notifier Name:	Not reported	Notifier Extension:	Not reported
Notifier Phone:	Not reported		
PBS :	Not reported	Spiller Phone:	Not reported
Spiller Contact:	Not reported		
Spiller:	NYCHA		
Spiller Address:	250 BROADWAY NEW YORK, N.Y.		
Spill Class:	Known release with minimal potential for fire or hazard. DEC Response. Willing Responsible Party. Corrective action taken.		
Spill Closed Dt:	Not Closed		
Spill Notifier:	Tank Tester	PBS Number:	2-601874
Cleanup Ceased:	Not reported		
Last Inspection:	Not reported		
Cleanup Meets Standard:	False		
Recommended Penalty:	Penalty Not Recommended		
Spiller Cleanup Date:	Not reported		
Enforcement Date:	Not reported		

MAP FINDINGS

Map ID
 Direction
 Distance
 Distance (ft.)Site

EDR ID Number
 EPA ID Number

Database(s)

RED HOOK EAST (Continued)

S104513537

Investigation Complete: Not reported
 UST Involvement: False
 Spill Record Last Update: 09/23/1994
 Is Updated: False
 Corrective Action Plan Submitted: Not reported
 True Date : Not reported
 Date Spill Entered In Computer Data File: 02/12/1991
 Date Region Sent Summary to Central Office: Not reported
 Tank Test:
 PBS Number: Not reported
 Tank Number: 001
 Test Method: Not reported
 Capacity of Failed Tank: 0
 Leak Rate Failed Tank: 0.00
 Gross Leak Rate: Not reported
 Material:
 Material Class Type: 1
 Quantity Spilled: -1
 Units: Not reported
 Unknown Qty Spilled: -1
 Quantity Recovered: 0
 Unknown Qty Recovered: False
 Material: #2 FUEL OIL
 Class Type: Petroleum
 Chem Abstract Service Number: #2 FUEL OIL
 Last Date: 12/07/1994
 Num Times Material Entry In File: 24464
 DEC Remarks: Not reported
 Spill Cause: 15K TANK SYSTEM FAILED HORNER EZY CHECK WITH A GROSS LEAK, NO ACTION YET DETERMINED.

39

**RED HOOK EAST
 37 CENTRE MALL, PLANT #4
 BROOKLYN, NY 11231**

**UST U002034222
 N/A**

PBS UST:
 PBS Number: 2-601874 CBS Number: Not reported
 SPDES Number: Not reported SWIS ID: 6101
 Operator: LUIS PONCE
 (718) 707-5725
 Emergency Contact: EMERGENCY SERVICE DEPT.
 (718) 289-3940
 Total Tanks: 1
 Owner: NYC HOUSING AUTHORITY
 23-02 49TH AVENUE
 LONG ISLAND CITY, NY 11101
 (718) 707-5725
 Owner Type: Local Government
 Owner Mark: First Owner
 Owner Subtype: 51
 Mailing Address: NYC HOUSING AUTHORITY
 ATTN: LUIS PONCE
 23-02 49TH AVENUE
 LONG ISLAND CITY, NY 11101
 (718) 707-5725
 Tank Status: In Service
 Capacity (gals): 10000
 Tank Location: UNDERGROUND
 Tank Id: 1 Install Date: 05/01/1996

MAP FINDINGS

Map ID
 Direction
 Distance
 Distance (ft.)Site

EDR ID Number

Database(s) EPA ID Number

RED HOOK EAST (Continued)

U002034222

Tank Type:	Fiberglass coated steel	Product Stored:	NOS 1,2, OR 4 FUEL OIL
Tank Internal:	Not reported	Pipe Internal:	Not reported
Pipe Location:	Underground	Pipe Type:	STEEL/IRON
Tank External:	FIBERGLASS		
Missing Data for Tank:	Minor Data Missing		
Pipe External:	SACRIFICIAL ANODE/JACKETED		
Second Containment:	DOUBLED-WALLED TANK		
Leak Detection:	INTERSTITIAL MONITORING		
Overfill Prot:	High Level Alarm	Dispenser:	Suction
Date Tested:	Not reported	Next Test Date:	Not reported
Date Closed:	Not reported	Test Method:	Not reported
Deleted:	False	Updated:	True
Dead Letter:	False	Owner Screen:	Minor data missing
FAMT:	Fiscal amount for registration fee is correct		
Total Capacity:	10000	Renewal Date:	Not reported
Tank Screen:	Minor data missing	Federal ID:	Not reported
Renew Flag:	Renwal has not been printed	Facility Screen:	No data missing
Certification Flag:	False	Certification Date:	01/05/2001
Old PBS Number:	Not reported	Expiration Date:	06/01/2004
Inspected Date:	Not reported	Inspector:	Not reported
Inspection Result:	Not reported		
Lat/long:	Not reported		
Facility Type:	APARTMENT BUILDING		
Town or City:	NEW YORK CITY		
Town or City Code:	01		
County Code:	61		
Region:	2		
PBS Number:	2-601874	CBS Number:	Not reported
SPDES Number:	Not reported	SWIS ID:	6101
Operator:	LUIS PONCE (718) 707-5725		
Emergency Contact:	EMERGENCY SERVICE DEPT. (718) 289-3940		
Total Tanks:	1		
Owner:	NYC HOUSING AUTHORITY 23-02 49TH AVENUE LONG ISLAND CITY, NY 11101 (718) 707-5725		
Owner Type:	Local Government		
Owner Mark:	First Owner		
Owner Subtype:	51		
Mailing Address:	NYC HOUSING AUTHORITY ATTN: LUIS PONCE 23-02 49TH AVENUE LONG ISLAND CITY, NY 11101 (718) 707-5725		
Tank Status:	Closed - In Place		
Capacity (gals):	16000		
Tank Location:	UNDERGROUND		
Tank Id:	OLD TK #1	Install Date:	11/01/1939
Tank Type:	Steel/carbon steel	Product Stored:	NOS 1,2, OR 4 FUEL OIL
Tank Internal:	NONE	Pipe Internal:	NONE
Pipe Location:	1	Pipe Type:	STEEL/IRON
Tank External:	NONE		
Missing Data for Tank:	Minor Data Missing		
Pipe External:	WRAPPED [PIPING]		

MAP FINDINGS

Map ID
 Direction
 Distance
 Distance (ft.)Site

EDR ID Number
 EPA ID Number

Database(s)

RED HOOK EAST (Continued)

U002034222

Second Containment:	NONE	Dispenser:	Suction
Leak Detection:	NONE	Next Test Date:	Not reported
Overfill Prot:	Product Level Gauge	Test Method:	Not reported
Date Tested:	Not reported	Updated:	True
Date Closed:	Not reported	Owner Screen:	Minor data missing
Deleted:	False	FAMT:	Fiscal amount for registration fee is correct
Dead Letter:	False	Total Capacity:	10000
FAMT:	Fiscal amount for registration fee is correct	Tank Screen:	Minor data missing
Total Capacity:	10000	Renewal Date:	Not reported
Tank Screen:	Minor data missing	Federal ID:	Not reported
Renew Flag:	Renwal has not been printed	Facility Screen:	No data missing
Certification Flag:	False	Certification Date:	01/05/2001
Old PBS Number:	Not reported	Expiration Date:	06/01/2004
Inspected Date:	Not reported	Inspector:	Not reported
Inspection Result:	Not reported	Lat/long:	Not reported
Lat/long:	Not reported	Facility Type:	APARTMENT BUILDING
Facility Type:	APARTMENT BUILDING	Town or City:	NEW YORK CITY
Town or City:	NEW YORK CITY	Town or City Code:	01
Town or City Code:	01	County Code:	61
County Code:	61	Region:	2
Region:	2		

40

**RED HOOK EAST
 606 CLINTON STREET
 BROOKLYN, NY 11231**

**UST
 LTANKS
 NY Spills**

**U000410714
 N/A**

SPILLS:

Spill Number:	9802356	Region of Spill:	2
Spill Date:	05/22/1998 12:30	Reported to Dept:	05/22/1998 15:10
ID:	Not reported		
Date Call Received:	Not reported		
Region Close Date :	Not reported		
Material Spilled 1 :	Not reported	Amount Spilled 1 :	Not reported
Spill Cause:	Human Error	Resource Affected:	On Land
Water Affected:	Not reported	Spill Source:	Tank Truck
Facility Contact:	LOUIS PONCE	Facility Tele:	(718) 384-3712
Investigator:	SACCACIO	SWIS:	61
Caller Name:	Not reported	Caller Agency:	Not reported
Caller Phone:	Not reported	Caller Extension:	Not reported
Notifier Name:	Not reported	Notifier Agency:	Not reported
Notifier Phone:	Not reported	Notifier Extension:	Not reported
PBS :	Not reported		
Spiller Contact:	Not reported	Spiller Phone:	(212) 306-3142
Spiller:	NYC HOUSING AUTHORITY		
Spiller Address:	250 BROADWAY NEW YORK, NY 10007		
Spill Class:	Known release with minimal potential for fire or hazard. DEC Response. Willing Responsible Party. Corrective action taken.		
Spill Closed Dt:	Not Closed		
Spill Notifier:	Affected Persons	PBS Number:	-473995
Cleanup Ceased:	Not reported		
Last Inspection:	Not reported		
Cleanup Meets Standard:	False		
Recommended Penalty:	Penalty Not Recommended		
Spiller Cleanup Date:	Not reported		
Enforcement Date:	Not reported		
Investigation Complete:	Not reported		
UST Involvement:	False		
Spill Record Last Update:	06/15/1998		

MAP FINDINGS

Map ID
 Direction
 Distance
 Distance (ft.)Site

EDR ID Number
 EPA ID Number

Database(s)

RED HOOK EAST (Continued)

U000410714

Is Updated: False
 Corrective Action Plan Submitted: Not reported
 Date Spill Entered In Computer Data File: 05/22/1998
 Date Region Sent Summary to Central Office: Not reported
 True Date : Not reported
 Tank Test:
 PBS Number: Not reported
 Tank Number: Not reported
 Test Method: Not reported
 Capacity of Failed Tank: Not reported
 Leak Rate Failed Tank: Not reported
 Gross Leak Rate: Not reported

Material:
 Material Class Type: 1
 Quantity Spilled: 30
 Units: Gallons
 Unknown Qty Spilled: 30
 Quantity Recovered: 30
 Unknown Qty Recovered: False
 Material: #2 FUEL OIL
 Class Type: Petroleum
 Chem Abstract Service Number: #2 FUEL OIL
 Last Date: 12/07/1994
 Num Times Material Entry In File: 24464

Remark: caller states the driver connected line to a sounding well - not the storage tank.

DEC Remarks: 1050 GALLONS WAS PUMPED INTO THE INTERSTITIAL SPACE OF THE TANK VIA THE LEAK DETECTION PROBE) LINE. ABOUT 100 OF THAT OVERFLOWED ONTO THE GRASS. THE TANK INTERSTITIAL SPACE WAS VACKED OUT. THERE WAS NO METER TO DETERMINE THE AMOUNT OF OIL THAT WAS RECOVERED. I REQUESTED THE INNER AND OUTER TANK BE PRESSURE TESTED TO DETERMINE IF THE TANK WAS DAMMAGED BY THE PRESSURE THAT THE OIL WAS DELIVERED WITH. THE SATURATED SOIL WAS EXCAVATED AND REMOVED. ss

LTANKS:

Spill Number: 9913878	Region of Spill: 2
Spill Date: 03/08/2000 15:00	Reported to Dept: 03/09/2000 08:25
ID: Not reported	Date Call Received: Not reported
Material Spilled 1 : Not reported	Amount Spilled 1 : Not reported
Region Close Dt : Not reported	
Resource Affectd: On Land	
Spill Cause: Tank Failure	
Water Affected: Not reported	Spill Source: Other Non Commercial/Industrial
Facility Contact: ED MALONE	Facility Tele: (212) 306-3233
Investigator: SACCACIO	SWIS: 61
Caller Name: Not reported	Caller Agency: Not reported
Caller Phone: Not reported	Caller Extension: Not reported
Notifier Name: Not reported	Notifier Agency: Not reported
Notifier Phone: Not reported	Notifier Extension: Not reported
PBS : Not reported	
Spiller Contact: EDWARD MALONE	Spiller Phone: (212) 306-8480
Spiller: NEW YORK CITY HOUSING	
Spiller Address: 123 WILLIAMS STREET NEW YORK 10038	
Spill Class: Known release with minimal potential for fire or hazard. DEC Response. Willing Responsible Party. Corrective action taken.	
Spill Closed Dt: Not Closed	
Spill Notifier: Responsible Party	PBS Number: Not reported

MAP FINDINGS

Map ID
 Direction
 Distance
 Distance (ft.)Site

EDR ID Number

Database(s) EPA ID Number

RED HOOK EAST (Continued)

U000410714

Cleanup Ceased: Not reported
 Last Inspection: Not reported
 Cleanup Meets Standard: False
 Recommended Penalty: Penalty Not Recommended
 Spiller Cleanup Date: Not reported
 Enforcement Date: Not reported
 Investigation Complete: Not reported
 UST Involvement: False
 Spill Record Last Update: 03/09/2000
 Is Updated: False
 Corrective Action Plan Submitted: Not reported
 True Date : Not reported
 Date Spill Entered In Computer Data File: 03/09/2000
 Date Region Sent Summary to Central Office: Not reported

Tank Test:

PBS Number: Not reported
 Tank Number: Not reported
 Test Method: Not reported
 Capacity of Failed Tank: Not reported
 Leak Rate Failed Tank: Not reported
 Gross Leak Rate: Not reported

Material:

Material Class Type: 1
 Quantity Spilled: 0
 Units: Gallons
 Unknown Qty Spilled: No
 Quantity Recovered: 0
 Unknown Qty Recovered: False
 Material: #4 FUEL OIL
 Class Type: Petroleum
 Chem Abstract Service Number: #4 FUEL OIL
 Last Date: 12/05/1994
 Num Times Material Entry In File: 1751

DEC Remarks: Not reported

Spill Cause: DURING TANK REMOVAL, CONTAMINATED SOIL WAS DISCOVERED. REMOVED FROM SITE.

PBS UST:

PBS Number: 2-473995 CBS Number: Not reported
 SPDES Number: Not reported SWIS ID: 6101

Operator: LUIS PONCE
 (718) 707-5725
 Emergency Contact: EMERGENCY SERVICE DEPT.
 (718) 289-3940

Total Tanks: 1
 Owner: NYC HOUSING AUTHORITY
 23-02 49TH AVENUE
 LONG ISLAND CITY, NY 11101
 (718) 707-5725

Owner Type: Local Government
 Owner Mark: First Owner
 Owner Subtype: 51
 Mailing Address: NYC HOUSING AUTHORITY
 ATTN: LUIS PONCE
 23-02 49TH AVENUE
 LONG ISLAND CITY, NY 11101
 (718) 707-5725

Tank Status: Closed - In Place
 Capacity (gals): 15000

MAP FINDINGS

Map ID
 Direction
 Distance
 Distance (ft.)Site

EDR ID Number
 EPA ID Number

Database(s)

RED HOOK EAST (Continued)

U000410714

Tank Location:	UNDERGROUND	Install Date:	04/01/1996
Tank Id:	1	Product Stored:	EMPTY
Tank Type:	Fiberglass coated steel	Pipe Internal:	NONE
Tank Internal:	NONE	Pipe Type:	STEEL/IRON
Pipe Location:	Underground		
Tank External:	NONE/FIBERGLASS		
Missing Data for Tank:	No Missing Data	Dispenser:	Suction
Pipe External:	SACRIFICIAL ANODE/JACKETED	Next Test Date:	Not reported
Second Containment:	NONE/DOUBLED-WALLED TANK	Test Method:	Not reported
Leak Detection:	INTERSTITIAL MONITORING	Updated:	True
Overfill Prot:	High Level Alarm	Owner Screen:	Minor data missing
Date Tested:	Not reported	Renewal Date:	Not reported
Date Closed:	Not reported	Federal ID:	Not reported
Deleted:	False	Facility Screen:	No data missing
Dead Letter:	False	Certification Date:	01/05/2001
FAMT:	Fiscal amount for registration fee is correct	Expiration Date:	03/28/2004
Total Capacity:	15000	Inspector:	Not reported
Tank Screen:	Minor data missing		
Renew Flag:	Renwal has not been printed		
Certification Flag:	False		
Old PBS Number:	Not reported		
Inspected Date:	Not reported		
Inspection Result:	Not reported		
Lat/long:	Not reported		
Facility Type:	APARTMENT BUILDING		
Town or City:	NEW YORK CITY		
Town or City Code:	01		
County Code:	61		
Region:	2		
PBS Number:	2-473995	CBS Number:	Not reported
SPDES Number:	Not reported	SWIS ID:	6101
Operator:	LUIS PONCE (718) 707-5725		
Emergency Contact:	EMERGENCY SERVICE DEPT. (718) 289-3940		
Total Tanks:	1		
Owner:	NYC HOUSING AUTHORITY 23-02 49TH AVENUE LONG ISLAND CITY, NY 11101 (718) 707-5725		
Owner Type:	Local Government		
Owner Mark:	First Owner		
Owner Subtype:	51		
Mailing Address:	NYC HOUSING AUTHORITY ATTN: LUIS PONCE 23-02 49TH AVENUE LONG ISLAND CITY, NY 11101 (718) 707-5725		
Tank Status:	Closed - In Place		
Capacity (gals):	16000		
Tank Location:	UNDERGROUND	Install Date:	11/01/1939
Tank Id:	001	Product Stored:	NOS 1,2, OR 4 FUEL OIL
Tank Type:	Steel/carbon steel	Pipe Internal:	Not reported
Tank Internal:	Not reported	Pipe Type:	STEEL/IRON
Pipe Location:	1		
Tank External:	Not reported		

MAP FINDINGS

Map ID
 Direction
 Distance
 Distance (ft.)Site

EDR ID Number
 EPA ID Number

Database(s)

RED HOOK EAST (Continued)

U000410714

Missing Data for Tank:	Minor Data Missing		
Pipe External:	WRAPPED [PIPING]		
Second Containment:	NONE		
Leak Detection:	NONE		
Overfill Prot:	Product Level Gauge	Dispenser:	Suction
Date Tested:	Not reported	Next Test Date:	Not reported
Date Closed:	04/01/1996	Test Method:	Not reported
Deleted:	False	Updated:	True
Dead Letter:	False	Owner Screen:	Minor data missing
FAMT:	Fiscal amount for registration fee is correct		
Total Capacity:	15000	Renewal Date:	Not reported
Tank Screen:	Minor data missing	Federal ID:	Not reported
Renew Flag:	Renwal has not been printed	Facility Screen:	No data missing
Certification Flag:	False	Certification Date:	01/05/2001
Old PBS Number:	Not reported	Expiration Date:	03/28/2004
Inspected Date:	Not reported	Inspector:	Not reported
Inspection Result:	Not reported		
Lat/long:	Not reported		
Facility Type:	APARTMENT BUILDING		
Town or City:	NEW YORK CITY		
Town or City Code:	01		
County Code:	61		
Region:	2		
PBS Number:	2-473995	CBS Number:	Not reported
SPDES Number:	Not reported	SWIS ID:	6101
Operator:	LUIS PONCE (718) 707-5725		
Emergency Contact:	EMERGENCY SERVICE DEPT. (718) 289-3940		
Total Tanks:	1		
Owner:	NYC HOUSING AUTHORITY 23-02 49TH AVENUE LONG ISLAND CITY, NY 11101 (718) 707-5725		
Owner Type:	Local Government		
Owner Mark:	First Owner		
Owner Subtype:	51		
Mailing Address:	NYC HOUSING AUTHORITY ATTN: LUIS PONCE 23-02 49TH AVENUE LONG ISLAND CITY, NY 11101 (718) 707-5725		
Tank Status:	In Service		
Capacity (gals):	15000		
Tank Location:	UNDERGROUND		
Tank Id:	NEW TK#1	Install Date:	03/01/2000
Tank Type:	Fiberglass coated steel	Product Stored:	NOS 1,2, OR 4 FUEL OIL
Tank Internal:	9	Pipe Internal:	OTHER
Pipe Location:	Underground	Pipe Type:	NOT DEFINED
Tank External:	FIBERGLASS		
Missing Data for Tank:	Minor Data Missing		
Pipe External:	OTHER		
Second Containment:	DOUBLED-WALLED TANK		
Leak Detection:	IN-TANK SYSTEM		
Overfill Prot:	Float Vent Valve, High Level Alarm	Dispenser:	Suction
Date Tested:	Not reported	Next Test Date:	Not reported

MAP FINDINGS

Map ID		EDR ID Number
Direction		
Distance		
Distance (ft.)Site	Database(s)	EPA ID Number

RED HOOK EAST (Continued)

U000410714

Date Closed:	Not reported	Test Method:	Not reported
Deleted:	False	Updated:	True
Dead Letter:	False	Owner Screen:	Minor data missing
FAMT:	Fiscal amount for registration fee is correct		
Total Capacity:	15000	Renewal Date:	Not reported
Tank Screen:	Minor data missing	Federal ID:	Not reported
Renew Flag:	Renwal has not been printed	Facility Screen:	No data missing
Certification Flag:	False	Certification Date:	01/05/2001
Old PBS Number:	Not reported	Expiration Date:	03/28/2004
Inspected Date:	Not reported	Inspector:	Not reported
Inspection Result:	Not reported		
Lat/long:	Not reported		
Facility Type:	APARTMENT BUILDING		
Town or City:	NEW YORK CITY		
Town or City Code:	01		
County Code:	61		
Region:	2		

**40 NYCHA - RED HOOK EAST HOUSES
101 CENTRE MALL
BROOKLYN, NY 11231**

**RCRIS-SQG 1004762484
NYR000097402**

RCRIS:

Owner: NYCHA
(718) 707-5731

EPA ID: NYR000097402

Contact: ANTHONY SOLOMITA
(718) 707-5731

Classification: Small Quantity Generator
TSD Activities: Not reported

Violation Status: No violations found

NY MANIFEST
Additional detail is available in NY MANIFEST. Please contact your EDR Account Executive for more information.

**40 RED HOOK EAST
606 CLINTON STREET
NEW YORK CITY, NY**

**LTANKS S100146754
N/A**

LTANKS:

Spill Number: 9011308	Region of Spill: 2
Spill Date: 01/25/1991 11:00	Reported to Dept: 01/25/1991 15:28
ID: Not reported	Date Call Received: Not reported
Material Spilled 1 : Not reported	Amount Spilled 1 : Not reported
Region Close Dt : Not reported	
Resource Affectd: On Land	
Spill Cause: Tank Test Failure	
Water Affected: Not reported	Spill Source: Other Non Commercial/Industrial
Facility Contact: Not reported	Facility Tele: (212) 306-3142
Investigator: SACCACIO	SWIS: 61
Caller Name: Not reported	Caller Agency: Not reported
Caller Phone: Not reported	Caller Extension: Not reported
Notifier Name: Not reported	Notifier Agency: Not reported
Notifier Phone: Not reported	Notifier Extension: Not reported
PBS : Not reported	
Spiller Contact: Not reported	Spiller Phone: Not reported
Spiller: NYCHA	

MAP FINDINGS

Map ID
 Direction
 Distance
 Distance (ft.)Site

EDR ID Number
 EPA ID Number

Database(s)

GENERAL INDUSTRIAL SERVICE CORP (Continued)

1005444207

RCRIS:

Owner: 603 REALTY CORP
 (718) 834-8100
 EPA ID: NYR000105270
 Contact: CHARLES RAFFA
 (718) 834-8100
 Classification: Large Quantity Generator
 TSDF Activities: Not reported
 Violation Status: No violations found

FINDS:

Other Pertinent Environmental Activity Identified at Site:
 Resource Conservation and Recovery Act Information system (RCRAINFO)

41

**705 CARROLL STREET
 705 CARROLL STREET
 BROOKLYN, NY**

**LTANKS S100782331
 N/A**

LTANKS:

Spill Number:	9311807	Region of Spill:	2
Spill Date:	01/05/1994 11:11	Reported to Dept:	01/05/1994 12:11
ID:	Not reported	Date Call Received:	Not reported
Material Spilled 1 :	Not reported	Amount Spilled 1 :	Not reported
Region Close Dt :	Not reported		
Resource Affectd:	On Land		
Spill Cause:	Tank Failure		
Water Affected:	Not reported	Spill Source:	Unknown
Facility Contact:	Not reported	Facility Tele:	Not reported
Investigator:	MILLER	SWIS:	61
Caller Name:	Not reported	Caller Agency:	Not reported
Caller Phone:	Not reported	Caller Extension:	Not reported
Notifier Name:	Not reported	Notifier Agency:	Not reported
Notifier Phone:	Not reported	Notifier Extension:	Not reported
PBS :	Not reported		
Spiller Contact:	Not reported	Spiller Phone:	Not reported
Spiller:	MS. NELLIE		
Spiller Address:	Not reported		
Spill Class:	Known release that creates potential for fire or hazard. DEC Response. Willing Responsible Party. Corrective action taken.		
Spill Closed Dt:	01/05/1994		
Spill Notifier:	Other	PBS Number:	Not reported
Cleanup Ceased:	01/05/1994		
Last Inspection:	Not reported		
Cleanup Meets Standard:	True		
Recommended Penalty:	Penalty Not Recommended		
Spiller Cleanup Date:	Not reported		
Enforcement Date:	Not reported		
Investigation Complete:	Not reported		
UST Involvement:	False		
Spill Record Last Update:	Not reported		
Is Updated:	False		
Corrective Action Plan Submitted:	Not reported		
True Date :	Not reported		
Date Spill Entered In Computer Data File:	01/07/1994		
Date Region Sent Summary to Central Office:	Not reported		
Tank Test:			

MAP FINDINGS

Map ID
 Direction
 Distance
 Distance (ft.)Site

EDR ID Number
 EPA ID Number

Database(s)

705 CARROLL STREET (Continued)

S100782331

PBS Number: Not reported
 Tank Number: Not reported
 Test Method: Not reported
 Capacity of Failed Tank: Not reported
 Leak Rate Failed Tank: Not reported
 Gross Leak Rate: Not reported

Material:

Material Class Type: 1
 Quantity Spilled: 400
 Units: Gallons
 Unknown Qty Spilled: 400
 Quantity Recovered: 0
 Unknown Qty Recovered: False
 Material: #2 FUEL OIL
 Class Type: Petroleum
 Chem Abstract Service Number: #2 FUEL OIL
 Last Date: 12/07/1994
 Num Times Material Entry In File: 24464

DEC Remarks: 10/10/95: This is additional information about material spilled from the translation of the old spill file: 3 OF OIL.

Spill Cause: FUEL CO. DELIVERED OIL - TANK RUPTURED - CAN T REACH LANDLORD - WANTS CALL BACK ASAP - WENT TO SITE. NO PBLM, NO CONFIRMATION MEET W/ MRS DONELLE CONFIR, NO EVIDENCE OF SPILL FROM OUT SIDE BY FILLER V

41

**259 6TH ST
 259 6TH ST
 BROOKLYN, NY**

**LTANKS S102672726
 N/A**

LTANKS:

Spill Number: 9412186	Region of Spill: 2
Spill Date: 12/12/1994 13:00	Reported to Dept: 12/12/1994 15:34
ID: Not reported	Date Call Received: Not reported
Material Spilled 1 : Not reported	Amount Spilled 1 : Not reported
Region Close Dt : Not reported	
Resource Affectd: On Land	
Spill Cause: Tank Overfill	
Water Affected: Not reported	Spill Source: Other Commercial/Industrial
Facility Contact: Not reported	Facility Tele: Not reported
Investigator: SANGESLAND	SWIS: 61
Caller Name: Not reported	Caller Agency: Not reported
Caller Phone: Not reported	Caller Extension: Not reported
Notifier Name: Not reported	Notifier Agency: Not reported
Notifier Phone: Not reported	Notifier Extension: Not reported
PBS : Not reported	
Spiller Contact: Not reported	Spiller Phone: Not reported
Spiller: U-HAUL CORP	
Spiller Address: Not reported	
Spill Class: Known release with minimal potential for fire or hazard. DEC Response. Willing Responsible Party. Corrective action taken.	
Spill Closed Dt: Not Closed	
Spill Notifier: Affected Persons	PBS Number: Not reported
Cleanup Ceased: Not reported	
Last Inspection: Not reported	
Cleanup Meets Standard: False	
Recommended Penalty: Penalty Not Recommended	
Spiller Cleanup Date: Not reported	
Enforcement Date: Not reported	
Investigation Complete: Not reported	
UST Involvement: False	

MAP FINDINGS

Map ID
 Direction
 Distance
 Distance (ft.)Site

EDR ID Number
 EPA ID Number

Database(s)

259 6TH ST (Continued)

S102672726

Spill Record Last Update: 10/16/2000
 Is Updated: False
 Corrective Action Plan Submitted: Not reported
 True Date : Not reported
 Date Spill Entered In Computer Data File: 01/27/1995
 Date Region Sent Summary to Central Office: Not reported
 Tank Test:
 PBS Number: Not reported
 Tank Number: Not reported
 Test Method: Not reported
 Capacity of Failed Tank: Not reported
 Leak Rate Failed Tank: Not reported
 Gross Leak Rate: Not reported

Material:

Material Class Type: 1
 Quantity Spilled: -1
 Units: Pounds
 Unknown Qty Spilled: -1
 Quantity Recovered: 0
 Unknown Qty Recovered: True
 Material: GASOLINE
 Class Type: Petroleum
 Chem Abstract Service Number: GASOLINE
 Last Date: 09/29/1994
 Num Times Material Entry In File: 21329

DEC Remarks: VOLATILE ORGANIC COMPOUNDS DETECTED IN SOIL BORINGS AT PROPERTY. REMEDIATION WAS RECOMMENDED TO AMERICAN HI-TECH/ALLAN MILLER.

Spill Cause: SOIL DISCOVERED IN TANK PULLS -TANKS ARE VAULTED IN CONCRETE. JACOB KRIM GOLD WAS AT SITE .

42

**STEVENS TECHNICAL SERVICES INC
 1 BEARD ST DRYDOCK 1 PIER 1
 BROOKLYN, NY 11231**

**RCRIS-SQG 1001113507
 FINDS NYR000024976**

RCRIS:

Owner: UNITED STATES DREDGING CORP
 (718) 237-4040
 EPA ID: NYR000024976
 Contact: Not reported
 Classification: Small Quantity Generator
 TSDF Activities: Not reported
 Violation Status: No violations found

FINDS:

Other Pertinent Environmental Activity Identified at Site:
 Resource Conservation and Recovery Act Information system (RCRAINFO)

MAP FINDINGS

Map ID
 Direction
 Distance
 Distance (ft.)Site

EDR ID Number
 Database(s)
 EPA ID Number

42 **SUPERVISOR OF SHIP BUILDING USN
 1 BEARD ST ENTIRE COMPLEX
 BROOKLYN, NY 11231**

**RCRIS-SQG
 FINDS 1000693460
 NYD986955870**

RCRIS:
 Owner: NEW YORK SHIPYARD CORP
 (718) 237-4040
 EPA ID: NYD986955870
 Contact: Not reported
 Classification: Small Quantity Generator
 TSDF Activities: Not reported
 Violation Status: No violations found

FINDS:
 Other Pertinent Environmental Activity Identified at Site:
 Resource Conservation and Recovery Act Information system (RCRAINFO)

42 **NORTHERN MARINE, L.L.C.
 ONE BEARD ST
 BROOKLYN, NY 11231**

**PADS 1005481234
 NY0001577493**

42 **1 BEARD ST
 1 BEARD ST
 BROOKLYN, NY 11231**

**ERNS 93307463
 N/A**

The ERNS database may contain additional details for this site.
 Please click here or contact your EDR Account Executive for more information.

42 **1 BEARD ST
 1 BEARD ST
 BROOKLYN, NY**

**ERNS 90181314
 N/A**

The ERNS database may contain additional details for this site.
 Please click here or contact your EDR Account Executive for more information.

MAP FINDINGS

Map ID
 Direction
 Distance
 Distance (ft.)Site

EDR ID Number
 EPA ID Number

Database(s)

42 UNITED STATES DREDGING CORPORATION
 1 BEARD STREET
 BROOKLYN, NY 11231

UST U001329630
 N/A

PBS UST:
 PBS Number: 2-600900 CBS Number: Not reported
 SPDES Number: Not reported SWIS ID: 6101
 Operator: MICHAEL J. GALLAGHER
 (718) 237-4040
 Emergency Contact: MICHAEL J. GALLAGHER
 (718) 237-4040
 Total Tanks: 10
 Owner: UNITED STATES DREDGING CORPORATION
 1 BEARD STREET
 BROOKLYN, NY 11231
 (718) 237-4040
 Owner Type: Corporate/Commercial
 Owner Mark: Second Owner
 Owner Subtype: Not reported
 Mailing Address: UNITED STATES DREDGING CORPORATION
 ATTN: MICHAEL J. GALLAGHER
 1 BEARD STREET
 BROOKLYN, NY 11231
 (718) 237-4040
 Tank Status: Temporarily Out of Service
 Capacity (gals): 20000
 Tank Location: UNDERGROUND, VAULTED, WITH ACCESS
 Tank Id: A1 Install Date: Not reported
 Tank Type: Steel/carbon steel Product Stored: EMPTY
 Tank Internal: NONE Pipe Internal: NONE
 Pipe Location: Underground Pipe Type: STEEL/IRON
 Tank External: NONE/PAINTED/ASPHALT COATING
 Missing Data for Tank: No Missing Data
 Pipe External: NONE/NONE
 Second Containment: NONE/VAULT
 Leak Detection: NONE/NONE
 Overfill Prot: None Dispenser: Suction
 Date Tested: Not reported Next Test Date: Not reported
 Date Closed: Not reported Test Method: Not reported
 Deleted: False Updated: True
 Dead Letter: False Owner Screen: No data missing
 FAMT: Fiscal amount for registration fee is correct
 Total Capacity: 246000 Renewal Date: 10/06/1997
 Tank Screen: Minor data missing Federal ID: Not reported
 Renew Flag: Renewal has not been printed Facility Screen: No data missing
 Certification Flag: False Certification Date: 07/30/1999
 Old PBS Number: Not reported Expiration Date: 06/14/2004
 Inspected Date: Not reported Inspector: Not reported
 Inspection Result: Not reported
 Lat/long: Not reported
 Facility Type: OTHER
 Town or City: NEW YORK CITY
 Town or City Code: 01
 County Code: 61
 Region: 2
 PBS OWNHIST
 Operator: BERNARD MARINELLO
 Emergency: BERNARD MARINELLO
 Emergency Tel: (718) 237-4040 Old PBSNO: Not reported

MAP FINDINGS

Map ID
 Direction
 Distance
 Distance (ft.)Site

EDR ID Number
 EPA ID Number

Database(s)

UNITED STATES DREDGING CORPORATION (Continued)

U001329630

Facility Type:	OTHER		
Facility Owner:		NEW YORK SHIPYARD CORP	
Facility Address:		1 BEARD STREET	
		1 BEARD STREET	
		BROOKLYN, NY 11231	
Inspector:	Not reported	Inspect Date:	Not reported
Insp Result:	Not reported	Federal ID:	11-2043560
Owner:	NEW YORK SHIPYARD CORPORATION	Owner Type:	Corporate/Commercial
Owner Tel:	(718) 327-4040		
Owner Subtype:	Not reported		
Mail Address:	NEW YORK SHIPYARD CORPORATION		
	1 BEARD STREET		
	BROOKLYN, NY 11231		
	MR. BERNARD MARINEELO		
	(718) 327-4040		
Owner Mark:	First Owner	Expiration:	09/25/1997
Certify Date:	09/25/1997		
Total Capacity (Gal):	206200		
CBS Registration Num :	Not reported		
SPDES Number:	Not reported		
Lat/Long :	Not reported		
County Facility:	6101		
Facility Phone :	(718) 237-4040		
Num of Active Tanks :	16		
Facility Owner:	NEW YORK SHIPYARD CORPORATION		
Facility Address:	1 BEARD STREET		
	BROOKLYN, NY 11231		
Owner Phone:	(718) 327-4040		
Facility Status:	1		
Certificate Needs Printed :	False		
Renewal Printed :	False		
Pre-printed Renewal Form Last Printed :	10/06/1997		
Fiscal Amt For Registration Fee Pbsrect:	True		
Dt Ownership Transfer Occurr in Computer :	06/14/1999		
Facility Record Updated:	True		
PBS Number:	2-600900	CBS Number:	Not reported
SPDES Number:	Not reported	SWIS ID:	6101
Operator:	MICHAEL J. GALLAGHER		
	(718) 237-4040		
Emergency Contact:	MICHAEL J. GALLAGHER		
	(718) 237-4040		
Total Tanks:	10		
Owner:	UNITED STATES DREDGING CORPORATION		
	1 BEARD STREET		
	BROOKLYN, NY 11231		
	(718) 237-4040		
Owner Type:	Corporate/Commercial		
Owner Mark:	Second Owner		
Owner Subtype:	Not reported		
Mailing Address:	UNITED STATES DREDGING CORPORATION		
	ATTN: MICHAEL J. GALLAGHER		
	1 BEARD STREET		
	BROOKLYN, NY 11231		
	(718) 237-4040		
Tank Status:	Temporarily Out of Service		

MAP FINDINGS

Map ID
 Direction
 Distance
 Distance (ft.)Site

EDR ID Number
 EPA ID Number

Database(s)

UNITED STATES DREDGING CORPORATION (Continued)

U001329630

Capacity (gals):	20000		
Tank Location:	UNDERGROUND, VAULTED, WITH ACCESS		
Tank Id:	A2	Install Date:	Not reported
Tank Type:	Steel/carbon steel	Product Stored:	EMPTY
Tank Internal:	NONE	Pipe Internal:	NONE
Pipe Location:	Underground	Pipe Type:	STEEL/IRON
Tank External:	NONE/PAINTED/ASPHALT COATING		
Missing Data for Tank:	No Missing Data		
Pipe External:	NONE/NONE		
Second Containment:	NONE/VAULT		
Leak Detection:	NONE/NONE		
Overfill Prot:	None	Dispenser:	Suction
Date Tested:	Not reported	Next Test Date:	Not reported
Date Closed:	Not reported	Test Method:	Not reported
Deleted:	False	Updated:	True
Dead Letter:	False	Owner Screen:	No data missing
FAMT:	Fiscal amount for registration fee is correct		
Total Capacity:	246000	Renewal Date:	10/06/1997
Tank Screen:	Minor data missing	Federal ID:	Not reported
Renew Flag:	Renwal has not been printed	Facility Screen:	No data missing
Certification Flag:	False	Certification Date:	07/30/1999
Old PBS Number:	Not reported	Expiration Date:	06/14/2004
Inspected Date:	Not reported	Inspector:	Not reported
Inspection Result:	Not reported		
Lat/long:	Not reported		
Facility Type:	OTHER		
Town or City:	NEW YORK CITY		
Town or City Code:	01		
County Code:	61		
Region:	2		
PBS OWNHIST			
Operator:	BERNARD MARINELLO		
Emergency:	BERNARD MARINELLO		
Emergency Tel:	(718) 237-4040	Old PBSNO:	Not reported
Facility Type:	OTHER		
Facility Owner:	NEW YORK SHIPYARD CORP		
Facility Address:	1 BEARD STREET 1 BEARD STREET BROOKLYN, NY 11231		
Inspector:	Not reported	Inspect Date:	Not reported
Insp Result:	Not reported	Federal ID:	11-2043560
Owner:	NEW YORK SHIPYARD CORPORATION		
Owner Tel:	(718) 327-4040	Owner Type:	Corporate/Commercial
Owner Subtype:	Not reported		
Mail Address:	NEW YORK SHIPYARD CORPORATION 1 BEARD STREET BROOKLYN, NY 11231 MR. BERNARD MARINEELO (718) 327-4040		
Owner Mark:	First Owner		
Certify Date:	09/25/1997	Expiration:	09/25/1997
Total Capacity (Gal):	206200		
CBS Registration Num :	Not reported		
SPDES Number:	Not reported		
Lat/Long :	Not reported		
County Facility:	6101		
Facility Phone :	(718) 237-4040		

MAP FINDINGS

Map ID
 Direction
 Distance
 Distance (ft.)Site

EDR ID Number
 EPA ID Number

Database(s)

UNITED STATES DREDGING CORPORATION (Continued)

U001329630

Num of Active Tanks :	16		
Facility Owner:	NEW YORK SHIPYARD CORPORATION		
Facility Address:	1 BEARD STREET		
	BROOKLYN, NY 11231		
Owner Phone:	(718) 327-4040		
Facility Status:	1		
Certificate Needs Printed :	False		
Renewal Printed :	False		
Pre-printed Renewal Form Last Printed :	10/06/1997		
Fiscal Amt For Registration Fee Pbsrect:	True		
Dt Ownership Transfer Occurr in Computer :	06/14/1999		
Facility Record Updated:	True		
PBS Number:	2-600900	CBS Number:	Not reported
SPDES Number:	Not reported	SWIS ID:	6101
Operator:	MICHAEL J. GALLAGHER (718) 237-4040		
Emergency Contact:	MICHAEL J. GALLAGHER (718) 237-4040		
Total Tanks:	10		
Owner:	UNITED STATES DREDGING CORPORATION 1 BEARD STREET BROOKLYN, NY 11231 (718) 237-4040		
Owner Type:	Corporate/Commercial		
Owner Mark:	Second Owner		
Owner Subtype:	Not reported		
Mailing Address:	UNITED STATES DREDGING CORPORATION ATTN: MICHAEL J. GALLAGHER 1 BEARD STREET BROOKLYN, NY 11231 (718) 237-4040		
Tank Status:	In Service		
Capacity (gals):	20000		
Tank Location:	UNDERGROUND, VAULTED, WITH ACCESS		
Tank Id:	A3	Install Date:	Not reported
Tank Type:	Steel/carbon steel	Product Stored:	DIESEL
Tank Internal:	NONE	Pipe Internal:	NONE
Pipe Location:	Underground	Pipe Type:	STEEL/IRON
Tank External:	NONE/PAINTED/ASPHALT COATING		
Missing Data for Tank:	No Missing Data		
Pipe External:	NONE/NONE		
Second Containment:	NONE/VAULT		
Leak Detection:	NONE/NONE		
Overfill Prot:	None	Dispenser:	Suction
Date Tested:	07/01/1992	Next Test Date:	Not reported
Date Closed:	Not reported	Test Method:	Not reported
Deleted:	False	Updated:	True
Dead Letter:	False	Owner Screen:	No data missing
FAMT:	Fiscal amount for registration fee is correct		
Total Capacity:	246000	Renewal Date:	10/06/1997
Tank Screen:	Minor data missing	Federal ID:	Not reported
Renew Flag:	Renwal has not been printed	Facility Screen:	No data missing
Certification Flag:	False	Certification Date:	07/30/1999
Old PBS Number:	Not reported	Expiration Date:	06/14/2004
Inspected Date:	Not reported	Inspector:	Not reported

MAP FINDINGS

Map ID
 Direction
 Distance
 Distance (ft.)Site

EDR ID Number
 EPA ID Number

Database(s)

UNITED STATES DREDGING CORPORATION (Continued)

U001329630

Inspection Result: Not reported
 Lat/long: Not reported
 Facility Type: OTHER
 Town or City: NEW YORK CITY
 Town or City Code: 01
 County Code: 61
 Region: 2

PBS OWNHIST

Operator: BERNARD MARINELLO
 Emergency: BERNARD MARINELLO
 Emergency Tel: (718) 237-4040 Old PBSNO: Not reported
 Facility Type: OTHER
 Facility Owner: NEW YORK SHIPYARD CORP
 Facility Address: 1 BEARD STREET
 1 BEARD STREET
 BROOKLYN, NY 11231

Inspector: Not reported Inspect Date: Not reported
 Insp Result: Not reported Federal ID: 11-2043560
 Owner: NEW YORK SHIPYARD CORPORATION
 Owner Tel: (718) 327-4040 Owner Type: Corporate/Commercial
 Owner Subtype: Not reported
 Mail Address: NEW YORK SHIPYARD CORPORATION
 1 BEARD STREET
 BROOKLYN, NY 11231
 MR. BERNARD MARINEELO
 (718) 327-4040

Owner Mark: First Owner
 Certify Date: 09/25/1997 Expiration: 09/25/1997
 Total Capacity (Gal): 206200

CBS Registration Num : Not reported
 SPDES Number: Not reported
 Lat/Long : Not reported
 County Facility: 6101
 Facility Phone : (718) 237-4040
 Num of Active Tanks : 16
 Facility Owner: NEW YORK SHIPYARD CORPORATION
 Facility Address: 1 BEARD STREET

BROOKLYN, NY 11231
 Owner Phone: (718) 327-4040
 Facility Status: 1
 Certificate Needs Printed : False
 Renewal Printed : False
 Pre-printed Renewal Form Last Printed : 10/06/1997
 Fiscal Amt For Registration Fee Pbsrect: True
 Dt Ownership Transfer Occurr in Computer : 06/14/1999
 Facility Record Updated: True

PBS Number: 2-600900 CBS Number: Not reported
 SPDES Number: Not reported SWIS ID: 6101
 Operator: MICHAEL J. GALLAGHER
 (718) 237-4040
 Emergency Contact: MICHAEL J. GALLAGHER
 (718) 237-4040
 Total Tanks: 10
 Owner: UNITED STATES DREDGING CORPORATION
 1 BEARD STREET

MAP FINDINGS

Map ID
 Direction
 Distance
 Distance (ft.)Site

EDR ID Number

Database(s) EPA ID Number

UNITED STATES DREDGING CORPORATION (Continued)

U001329630

	BROOKLYN, NY 11231 (718) 237-4040		
Owner Type:	Corporate/Commercial		
Owner Mark:	Second Owner		
Owner Subtype:	Not reported		
Mailing Address:	UNITED STATES DREDGING CORPORATION ATTN: MICHAEL J. GALLAGHER 1 BEARD STREET BROOKLYN, NY 11231 (718) 237-4040		
Tank Status:	Temporarily Out of Service		
Capacity (gals):	20000		
Tank Location:	UNDERGROUND, VAULTED, WITH ACCESS		
Tank Id:	A4	Install Date:	Not reported
Tank Type:	Steel/carbon steel	Product Stored:	EMPTY
Tank Internal:	NONE	Pipe Internal:	NONE
Pipe Location:	Underground	Pipe Type:	STEEL/IRON
Tank External:	NONE/PAINTED/ASPHALT COATING		
Missing Data for Tank:	No Missing Data		
Pipe External:	NONE/NONE		
Second Containment:	NONE/VAULT		
Leak Detection:	NONE/NONE		
Overfill Prot:	None	Dispenser:	Suction
Date Tested:	Not reported	Next Test Date:	Not reported
Date Closed:	Not reported	Test Method:	Not reported
Deleted:	False	Updated:	True
Dead Letter:	False	Owner Screen:	No data missing
FAMT:	Fiscal amount for registration fee is correct		
Total Capacity:	246000	Renewal Date:	10/06/1997
Tank Screen:	Minor data missing	Federal ID:	Not reported
Renew Flag:	Renwal has not been printed	Facility Screen:	No data missing
Certification Flag:	False	Certification Date:	07/30/1999
Old PBS Number:	Not reported	Expiration Date:	06/14/2004
Inspected Date:	Not reported	Inspector:	Not reported
Inspection Result:	Not reported		
Lat/long:	Not reported		
Facility Type:	OTHER		
Town or City:	NEW YORK CITY		
Town or City Code:	01		
County Code:	61		
Region:	2		
PBS OWNHIST			
Operator:	BERNARD MARINELLO		
Emergency:	BERNARD MARINELLO		
Emergency Tel:	(718) 237-4040	Old PBSNO:	Not reported
Facility Type:	OTHER		
Facility Owner:	NEW YORK SHIPYARD CORP		
Facility Address:	1 BEARD STREET 1 BEARD STREET BROOKLYN, NY 11231		
Inspector:	Not reported	Inspect Date:	Not reported
Insp Result:	Not reported	Federal ID:	11-2043560
Owner:	NEW YORK SHIPYARD CORPORATION		
Owner Tel:	(718) 327-4040	Owner Type:	Corporate/Commercial
Owner Subtype:	Not reported		
Mail Address:	NEW YORK SHIPYARD CORPORATION 1 BEARD STREET		

MAP FINDINGS

Map ID
 Direction
 Distance
 Distance (ft.)Site

EDR ID Number
 EPA ID Number

Database(s)

UNITED STATES DREDGING CORPORATION (Continued)

U001329630

BROOKLYN, NY 11231
 MR. BERNARD MARINEELO
 (718) 327-4040

Owner Mark: First Owner
 Certify Date: 09/25/1997 Expiration: 09/25/1997
 Total Capacity (Gal): 206200
 CBS Registration Num : Not reported
 SPDES Number: Not reported
 Lat/Long : Not reported
 County Facility: 6101
 Facility Phone : (718) 237-4040
 Num of Active Tanks : 16
 Facility Owner: NEW YORK SHIPYARD CORPORATION
 Facility Address: 1 BEARD STREET

BROOKLYN, NY 11231
 Owner Phone: (718) 327-4040
 Facility Status: 1
 Certificate Needs Printed : False
 Renewal Printed : False
 Pre-printed Renewal Form Last Printed : 10/06/1997
 Fiscal Amt For Registration Fee Pbsrect: True
 Dt Ownership Transfer Occurr in Computer : 06/14/1999
 Facility Record Updated: True

PBS Number: 2-600900 CBS Number: Not reported
 SPDES Number: Not reported SWIS ID: 6101
 Operator: MICHAEL J. GALLAGHER
 (718) 237-4040
 Emergency Contact: MICHAEL J. GALLAGHER
 (718) 237-4040
 Total Tanks: 10
 Owner: UNITED STATES DREDGING CORPORATION
 1 BEARD STREET
 BROOKLYN, NY 11231
 (718) 237-4040

Owner Type: Corporate/Commercial
 Owner Mark: Second Owner
 Owner Subtype: Not reported
 Mailing Address: UNITED STATES DREDGING CORPORATION
 ATTN: MICHAEL J. GALLAGHER
 1 BEARD STREET
 BROOKLYN, NY 11231
 (718) 237-4040

Tank Status: Temporarily Out of Service
 Capacity (gals): 20000
 Tank Location: UNDERGROUND, VAULTED, WITH ACCESS
 Tank Id: B1 Install Date: Not reported
 Tank Type: Steel/carbon steel Product Stored: EMPTY
 Tank Internal: NONE Pipe Internal: NONE
 Pipe Location: Underground Pipe Type: STEEL/IRON
 Tank External: NONE/PAINTED/ASPHALT COATING
 Missing Data for Tank: No Missing Data
 Pipe External: NONE/NONE
 Second Containment: NONE/VAULT
 Leak Detection: NONE/NONE
 Overfill Prot: None Dispenser: Suction

MAP FINDINGS

Map ID
 Direction
 Distance
 Distance (ft.)Site

EDR ID Number
 EPA ID Number

Database(s)

UNITED STATES DREDGING CORPORATION (Continued)

U001329630

Date Tested:	Not reported	Next Test Date:	Not reported
Date Closed:	Not reported	Test Method:	Not reported
Deleted:	False	Updated:	True
Dead Letter:	False	Owner Screen:	No data missing
FAMT:	Fiscal amount for registration fee is correct		
Total Capacity:	246000	Renewal Date:	10/06/1997
Tank Screen:	Minor data missing	Federal ID:	Not reported
Renew Flag:	Renwal has not been printed	Facility Screen:	No data missing
Certification Flag:	False	Certification Date:	07/30/1999
Old PBS Number:	Not reported	Expiration Date:	06/14/2004
Inspected Date:	Not reported	Inspector:	Not reported
Inspection Result:	Not reported		
Lat/long:	Not reported		
Facility Type:	OTHER		
Town or City:	NEW YORK CITY		
Town or City Code:	01		
County Code:	61		
Region:	2		
PBS OWNHIST			
Operator:	BERNARD MARINELLO		
Emergency:	BERNARD MARINELLO		
Emergency Tel:	(718) 237-4040	Old PBSNO:	Not reported
Facility Type:	OTHER		
Facility Owner:	NEW YORK SHIPYARD CORP		
Facility Address:	1 BEARD STREET 1 BEARD STREET BROOKLYN, NY 11231		
Inspector:	Not reported	Inspect Date:	Not reported
Insp Result:	Not reported	Federal ID:	11-2043560
Owner:	NEW YORK SHIPYARD CORPORATION		
Owner Tel:	(718) 327-4040	Owner Type:	Corporate/Commercial
Owner Subtype:	Not reported		
Mail Address:	NEW YORK SHIPYARD CORPORATION 1 BEARD STREET BROOKLYN, NY 11231 MR. BERNARD MARINEELO (718) 327-4040		
Owner Mark:	First Owner		
Certify Date:	09/25/1997	Expiration:	09/25/1997
Total Capacity (Gal):	206200		
CBS Registration Num :	Not reported		
SPDES Number:	Not reported		
Lat/Long :	Not reported		
County Facility:	6101		
Facility Phone :	(718) 237-4040		
Num of Active Tanks :	16		
Facility Owner:	NEW YORK SHIPYARD CORPORATION		
Facility Address:	1 BEARD STREET BROOKLYN, NY 11231		
Owner Phone:	(718) 327-4040		
Facility Status:	1		
Certificate Needs Printed :	False		
Renewal Printed :	False		
Pre-printed Renewal Form Last Printed :	10/06/1997		
Fiscal Amt For Registration Fee Pbsrect:	True		
Dt Ownership Transfer Occurr in Computer :	06/14/1999		

MAP FINDINGS

Map ID		EDR ID Number
Direction		
Distance		
Distance (ft.)Site	Database(s)	EPA ID Number

UNITED STATES DREDGING CORPORATION (Continued)

U001329630

Facility Record Updated: True

This is the most recent NY PBS data for this site.

The NY PBS database contains 10 additional records for this site.
Please click here or contact your EDR Account Executive for more information.

**42 1 BEARD STREET NORTH SIDE OF PIER NO. 1
1 BEARD STREET NORTH SIDE OF PIER NO. 1
BROOKLYN, NY**

**ERNS 91239605
N/A**

The ERNS database may contain additional details for this site.
Please click here or contact your EDR Account Executive for more information.

**42 RUBBER RESOURCES RECYCLING INC.
1 BEARD STREET
BROOKLYN, NY 11231**

**SWF/LF S102143844
LTANKS N/A
NY Spills**

LF:

Secondary Addr : Not reported	Region Code : 2
Phone Number : 7182374040	Owner Name : Not reported
Owner Type : Not reported	
Owner Address : Not reported	
Not reported	
Not reported	
Owner Email : Not reported	Owner Phone : Not reported
Contact Name : MINGLAI CHEN	
Contact Address : Not reported	
Not reported	
Not reported	
Contact Email : Not reported	Contact Phone : Not reported
Activity Desc : Source separated solid waste recyclables	
Activity Number : 24MD1	
Active : No	Accuracy Code : Not reported
North Coordinate :Not reported	East Coordinate : Not reported
Regulatory Status Not reported	
Waste Type : Not reported	
Authorization # : None	Authorization Date :Not reported
Expiration Date : Not reported	

SPILLS:

Spill Number: 0210289	Region of Spill: 2
Tank Number: Not reported	Tank Size : Not reported
Test Method: Not reported	Leak Rate: Not reported
Spill Date: 01/13/2003	Reported to Dept: Not reported
ID: 17482	
Date Call Received: 01/13/2003	
Region Close Date : / /	
Material Spilled 1 :UNKNOWN PETROLEUM	Amount Spilled 1 : Unknown Gal.
Spill Cause: ON LAND	Resource Affected: ON LAND
Water Affected: Not reported	Spill Source: OTHER COMM/INDUSTRIAL

MAP FINDINGS

Map ID
 Direction
 Distance
 Distance (ft.)Site

EDR ID Number
 EPA ID Number

Database(s)

RUBBER RESOURCES RECYCLING INC. (Continued)

S102143844

This is the most recent NY SPILLS record for this site.

The NY SPILLS database may contain additional details for this site.
 Please click here or contact your EDR Account Executive for more information.

LTANKS:

Spill Number:	9210149	Region of Spill:	2
Spill Date:	12/02/1992 11:00	Reported to Dept:	12/02/1992 11:14
ID:	Not reported	Date Call Received:	Not reported
Material Spilled 1 :	Not reported	Amount Spilled 1 :	Not reported
Region Close Dt :	Not reported		
Resource Affectd:	Groundwater		
Spill Cause:	Tank Overfill	Spill Source:	Other Commercial/Industrial
Water Affected:	Not reported	Facility Tele:	Not reported
Facility Contact:	Not reported	SWIS:	61
Investigator:	TANG	Caller Agency:	Not reported
Caller Name:	Not reported	Caller Extension:	Not reported
Caller Phone:	Not reported	Notifier Agency:	Not reported
Notifier Name:	Not reported	Notifier Extension:	Not reported
Notifier Phone:	Not reported		
PBS :	Not reported	Spiller Phone:	Not reported
Spiller Contact:	Not reported		
Spiller:	Not reported		
Spiller Address:	Not reported		
Spill Class:	Known release that creates potential for fire or hazard. DEC Response. Willing Responsible Party. Corrective action taken.		
Spill Closed Dt:	Not Closed		
Spill Notifier:	Other	PBS Number:	Not reported
Cleanup Ceased:	Not reported		
Last Inspection:	Not reported		
Cleanup Meets Standard:	False		
Recommended Penalty:	Penalty Not Recommended		
Spiller Cleanup Date:	Not reported		
Enforcement Date:	Not reported		
Investigation Complete:	Not reported		
UST Involvement:	False		
Spill Record Last Update:	Not reported		
Is Updated:	False		
Corrective Action Plan Submitted:	Not reported		
True Date :	Not reported		
Date Spill Entered In Computer Data File:	12/02/1992		
Date Region Sent Summary to Central Office:	Not reported		
Tank Test:			
PBS Number:	Not reported		
Tank Number:	Not reported		
Test Method:	Not reported		
Capacity of Failed Tank:	Not reported		
Leak Rate Failed Tank:	Not reported		
Gross Leak Rate:	Not reported		
Material:			
Material Class Type:	1		
Quantity Spilled:	-1		
Units:	Not reported		
Unknown Qty Spilled:	-1		
Quantity Recovered:	0		
Unknown Qty Recovered:	False		
Material:	#2 FUEL OIL		
Class Type:	Petroleum		

MAP FINDINGS

Map ID
 Direction
 Distance
 Distance (ft.)Site

EDR ID Number

Database(s) EPA ID Number

RUBBER RESOURCES RECYCLING INC. (Continued)

S102143844

Chem Abstract Service Number: #2 FUEL OIL
 Last Date: 12/07/1994
 Num Times Material Entry In File: 24464
 DEC Remarks: 10/10/95: This is additional information about material spilled from the translation of the old spill file: SHEEN.
 Spill Cause: DURING TANK EXCAVATION CONTAMINATED SOIL G/W DISCOVERED-WILL PULL TANK S IF POSSIBLE AND CLOSE OTHERS-STOCKPILE,TEST AND DISPOSED 1PLS NOTIFY KOON TANG

42

**1 BEARD ST/NY SHIPYARD CO
 1 BEARD ST
 BKLYN, NY**

**LTANKS S100177208
 N/A**

LTANKS:

Spill Number:	9103482	Region of Spill:	2
Spill Date:	06/28/1991 12:00	Reported to Dept:	06/28/1991 12:46
ID:	Not reported	Date Call Received:	Not reported
Material Spilled 1 :	Not reported	Amount Spilled 1 :	Not reported
Region Close Dt :	Not reported		
Resource Affectd:	Groundwater		
Spill Cause:	Tank Test Failure	Spill Source:	Other Commercial/Industrial
Water Affected:	Not reported	Facility Tele:	Not reported
Facility Contact:	Not reported	SWIS:	61
Investigator:	BATTISTA	Caller Agency:	Not reported
Caller Name:	Not reported	Caller Extension:	Not reported
Caller Phone:	Not reported	Notifier Agency:	Not reported
Notifier Name:	Not reported	Notifier Extension:	Not reported
Notifier Phone:	Not reported		
PBS :	Not reported	Spiller Phone:	Not reported
Spiller Contact:	Not reported		
Spiller:	NY SHIPYARD CO		
Spiller Address:	1 BEARD ST BKLYN, NY		
Spill Class:	Known release that creates a file or hazard. DEC Response. Willing Responsible Party. Corrective action taken.		
Spill Closed Dt:	Not Closed		
Spill Notifier:	Tank Tester	PBS Number:	Not reported
Cleanup Ceased:	Not reported		
Last Inspection:	Not reported		
Cleanup Meets Standard:	False		
Recommended Penalty:	Penalty Not Recommended		
Spiller Cleanup Date:	Not reported		
Enforcement Date:	Not reported		
Investigation Complete:	Not reported		
UST Involvement:	True		
Spill Record Last Update:	08/09/1995		
Is Updated:	False		
Corrective Action Plan Submitted:	Not reported		
True Date :	Not reported		
Date Spill Entered In Computer Data File:	07/01/1991		
Date Region Sent Summary to Central Office:	Not reported		
Tank Test:			
PBS Number:	Not reported		
Tank Number:	Not reported		
Test Method:	Not reported		
Capacity of Failed Tank:	0		
Leak Rate Failed Tank:	0.00		
Gross Leak Rate:	Not reported		
Material:			

MAP FINDINGS

Map ID
 Direction
 Distance
 Distance (ft.)Site

EDR ID Number
 EPA ID Number

Database(s)

1 BEARD ST/NY SHIPYARD CO (Continued)

S100177208

Material Class Type: 1
 Quantity Spilled: -1
 Units: Gallons
 Unknown Qty Spilled: -1
 Quantity Recovered: 0
 Unknown Qty Recovered: False
 Material: GASOLINE
 Class Type: Petroleum
 Chem Abstract Service Number: GASOLINE
 Last Date: 09/29/1994
 Num Times Material Entry In File: 21329
 DEC Remarks: Not reported
 Spill Cause: 2) 550 S MANIFOLDED, FAILED HORNER EZY CHECK; GROSS LEAK-FAULTY FILL-PIPE, OWNER WILL EXCAVATE, REPLACE PIPE, RETEST

42

**ROYAL MARINE TANK CLEANING INC
 1 BEARD ST
 BROOKLYN, NY 11231**

**RCRIS-SQG 1000147962
 FINDS NYD981558299**

RCRIS:
 Owner: JOSE FIGUEIREDO
 (212) 555-1212
 EPA ID: NYD981558299
 Contact: Not reported
 Classification: Small Quantity Generator
 TSDF Activities: Not reported
 Violation Status: No violations found

NY MANIFEST
 Additional detail is available in NY MANIFEST. Please contact your EDR Account Executive for more information.

FINDS:
 Other Pertinent Environmental Activity Identified at Site:
 Resource Conservation and Recovery Act Information system (RCRAINFO)

42

**1 BEARD ST
 1 BEARD ST
 BKLYN, NY**

**NY Spills S102141475
 N/A**

SPILLS:
 Spill Number: 9109213
 Spill Date: 11/27/1991 15:10
 ID: Not reported
 Date Call Received: Not reported
 Region Close Date : Not reported
 Material Spilled 1 : Not reported
 Spill Cause: Deliberate
 Water Affected: ERIE BASIN
 Facility Contact: Not reported
 Investigator: FINGER
 Caller Name: Not reported
 Caller Phone: Not reported
 Notifier Name: Not reported
 Notifier Phone: Not reported
 PBS : Not reported
 Spiller Contact: Not reported
 Spiller: AMERTECH INDUSTRIES
 Region of Spill: 2
 Reported to Dept: 11/27/1991 15:22
 Amount Spilled 1 : Not reported
 Resource Affected: Surface Water
 Spill Source: Other Commercial/Industrial
 Facility Tele: (718) 802-9282
 SWIS: 61
 Caller Agency: Not reported
 Caller Extension: Not reported
 Notifier Agency: Not reported
 Notifier Extension: Not reported
 Spiller Phone: Not reported

MAP FINDINGS

Map ID
 Direction
 Distance
 Distance (ft.)Site

EDR ID Number
 EPA ID Number

Database(s)

1 BEARD ST (Continued)

S102141475

Spiller Address: VAN DYKE ST
 BKLYN
 Spill Class: Not reported
 Spill Closed Dt: 11/27/1991
 Spill Notifier: Responsible Party PBS Number: Not reported
 Cleanup Ceased: 11/27/1991
 Last Inspection: Not reported
 Cleanup Meets Standard: True
 Recommended Penalty: Penalty Not Recommended
 Spiller Cleanup Date: Not reported
 Enforcement Date: Not reported
 Investigation Complete: Not reported
 UST Involvement: False
 Spill Record Last Update: Not reported
 Is Updated: False
 Corrective Action Plan Submitted: Not reported
 Date Spill Entered In Computer Data File: 12/03/1991
 Date Region Sent Summary to Central Office: Not reported
 True Date : Not reported
 Tank Test:
 PBS Number: Not reported
 Tank Number: Not reported
 Test Method: Not reported
 Capacity of Failed Tank: Not reported
 Leak Rate Failed Tank: Not reported
 Gross Leak Rate: Not reported
 Material:
 Material Class Type: 3
 Quantity Spilled: 500
 Units: Gallons
 Unknown Qty Spilled: 500
 Quantity Recovered: 0
 Unknown Qty Recovered: False
 Material: SPECTRO TEST LIQUID
 Class Type: Non Pet/Non Haz
 Chem Abstract Service Number: SPECTRO TEST LIQUID
 Last Date: Not reported
 Num Times Material Entry In File: 1
 Remark: DYE RELEASED ONTO DOCK. AUTOMATIC PUMPS DUMPED MAT L INTO BASIN. HA
 RMLLESS BUT BRIGHT GREEN IN COLOR. USCG RESPONDING.
 DEC Remarks: Not reported

42

1 BEARD ST EAST RIVER
 1 BEARD ST EAST RIVER
 BROOKLYN, NY

ERNS 99612561
 N/A

The ERNS database may contain additional details for this site.
 Please click here or contact your EDR Account Executive for more information.

MAP FINDINGS

Map ID
 Direction
 Distance
 Distance (ft.)Site

EDR ID Number

Database(s) EPA ID Number

**42 NEW YORK SHIPYARD CORPORATION
 1 BEARD STREET
 BROOKLYN, NY 11231**

**RCRIS-SQG 1000553312
 FINDS NYD986957272
 NY Spills**

RCRIS:

Owner: JAMES MURPHY
 (718) 237-4040
 EPA ID: NYD986957272
 Contact: BERNARD MARINELLO
 (718) 237-4040

Classification: Small Quantity Generator
 TSDF Activities: Not reported

Violation Status: Violations exist

Regulation Violated: Not reported
 Area of Violation: GENERATOR-ALL REQUIREMENTS (OVERSIGHT)
 Date Violation Determined: 02/16/1994
 Actual Date Achieved Compliance: 06/30/1994

Enforcement Action: WRITTEN INFORMAL
 Enforcement Action Date: 02/16/1994
 Penalty Type: Not reported

Regulation Violated: Not reported
 Area of Violation: GENERATOR-LAND BAN REQUIREMENTS
 Date Violation Determined: 02/16/1994
 Actual Date Achieved Compliance: 06/30/1994

Enforcement Action: WRITTEN INFORMAL
 Enforcement Action Date: 02/16/1994
 Penalty Type: Not reported

There are 2 violation record(s) reported at this site:

<u>Evaluation</u>	<u>Area of Violation</u>	<u>Date of Compliance</u>
Compliance Evaluation Inspection	GENERATOR-ALL REQUIREMENTS (OVERSIGHT)	19940630
	GENERATOR-LAND BAN REQUIREMENTS	19940630

NY MANIFEST

Additional detail is available in NY MANIFEST. Please contact your EDR Account Executive for more information.

FINDS:

Other Pertinent Environmental Activity Identified at Site:
 Permit Compliance System (PCS)
 Resource Conservation and Recovery Act Information system (RCRAINFO)

SPILLS:

Spill Number: 0010981
 Spill Date: 01/07/2001 10:52
 ID: Not reported
 Date Call Received: Not reported
 Region Close Date : Not reported
 Material Spilled 1 :Not reported
 Spill Cause: Equipment Failure
 Water Affected: EAST RIVER
 Facility Contact: JON MCALLISTER
 Investigator: TIPPLE
 Caller Name: Not reported
 Caller Phone: Not reported
 Notifier Name: Not reported
 Notifier Phone: Not reported

Region of Spill: 2
 Reported to Dept: 01/07/2001 11:52
 Amount Spilled 1 : Not reported
 Resource Affected: Surface Water
 Spill Source: Vessel
 Facility Tele: Not reported
 SWIS: 61
 Caller Agency: Not reported
 Caller Extension: Not reported
 Notifier Agency: Not reported
 Notifier Extension: Not reported

MAP FINDINGS

Map ID
 Direction
 Distance
 Distance (ft.)Site

EDR ID Number
 EPA ID Number

Database(s)

NEW YORK SHIPYARD CORPORATION (Continued)

1000553312

PBS : Not reported
 Spiller Contact: JON MCALLISTER Spiller Phone: (718) 246-1972
 Spiller: CAPE ANN MOTOR VESSEL
 Spiller Address: NY SHIP YARD
 BROOKLYN, NY
 Spill Class: Known release with minimal potential for fire or hazard. DEC Response.
 Willing Responsible Party. Corrective action taken.
 Spill Closed Dt: 01/11/1901
 Spill Notifier: Federal Government PBS Number: Not reported
 Cleanup Ceased: Not reported
 Last Inspection: Not reported
 Cleanup Meets Standard: False
 Recommended Penalty: Penalty Not Recommended
 Spiller Cleanup Date: Not reported
 Enforcement Date: Not reported
 Investigation Complete: Not reported
 UST Involvement: False
 Spill Record Last Update: 01/11/2001
 Is Updated: False
 Corrective Action Plan Submitted: Not reported
 Date Spill Entered In Computer Data File: 01/07/2001
 Date Region Sent Summary to Central Office: Not reported
 True Date : Not reported
 Tank Test:
 PBS Number: Not reported
 Tank Number: Not reported
 Test Method: Not reported
 Capacity of Failed Tank: Not reported
 Leak Rate Failed Tank: Not reported
 Gross Leak Rate: Not reported
 Material:
 Material Class Type: 1
 Quantity Spilled: 5
 Units: Gallons
 Unknown Qty Spilled: 5
 Quantity Recovered: 0
 Unknown Qty Recovered: False
 Material: WASTE OIL
 Class Type: Petroleum
 Chem Abstract Service Number: WASTE OIL
 Last Date: 09/27/1994
 Num Times Material Entry In File: 9509
 Remarks: billiage pump malfunctioned clean up in progress
 DEC Remarks: 01-11-01 REFERRED TO US COAST GUARD/ SPILL BOOMED AND CLEANED

42

**1 BEARD ST/NY SHIP YARD
 1 BEARD ST
 BKLYN, NY**

**NY Spills S102142496
 N/A**

SPILLS:

Spill Number: 9110366 Region of Spill: 2
 Spill Date: 01/03/1992 12:20 Reported to Dept: 01/03/1992 12:36
 ID: Not reported
 Date Call Received: Not reported
 Region Close Date : Not reported
 Material Spilled 1 :Not reported Amount Spilled 1 : Not reported
 Spill Cause: Human Error Resource Affected: Surface Water
 Water Affected: ERIE BASIN Spill Source: Other Commercial/Industrial
 Facility Contact: Not reported Facility Tele: Not reported

MAP FINDINGS

Map ID
 Direction
 Distance
 Distance (ft.)Site

EDR ID Number
 EPA ID Number

Database(s)

1 BEARD ST/NY SHIP YARD (Continued)

S102142496

Investigator:	O'DOWD	SWIS:	61
Caller Name:	Not reported	Caller Agency:	Not reported
Caller Phone:	Not reported	Caller Extension:	Not reported
Notifier Name:	Not reported	Notifier Agency:	Not reported
Notifier Phone:	Not reported	Notifier Extension:	Not reported
PBS :	Not reported		
Spiller Contact:	Not reported	Spiller Phone:	Not reported
Spiller:	Not reported		
Spiller Address:	Not reported		
Spill Class:	Not reported		
Spill Closed Dt:	01/03/1992		
Spill Notifier:	Responsible Party	PBS Number:	Not reported
Cleanup Ceased:	01/03/1992		
Last Inspection:	Not reported		
Cleanup Meets Standard:	True		
Recommended Penalty:	Penalty Not Recommended		
Spiller Cleanup Date:	Not reported		
Enforcement Date:	Not reported		
Investigation Complete:	Not reported		
UST Involvement:	False		
Spill Record Last Update:	Not reported		
Is Updated:	False		
Corrective Action Plan Submitted:	Not reported		
Date Spill Entered In Computer Data File:	01/07/1992		
Date Region Sent Summary to Central Office:	Not reported		
True Date :	Not reported		
Tank Test:			
PBS Number:	Not reported		
Tank Number:	Not reported		
Test Method:	Not reported		
Capacity of Failed Tank:	Not reported		
Leak Rate Failed Tank:	Not reported		
Gross Leak Rate:	Not reported		
Material:			
Material Class Type:	Not reported		
Quantity Spilled:	Not reported		
Units:	Not reported		
Unknown Qty Spilled:	Not reported		
Quantity Recovered:	Not reported		
Unknown Qty Recovered:	Not reported		
Material:	Not reported		
Class Type:	Not reported		
Chem Abstract Service Number:	Not reported		
Last Date:	Not reported		
Num Times Material Entry In File:	Not reported		
Remarks:	REFERRED TO USCG POLLUTION RESPONSE		
DEC Remarks:	10/10/95: This is additional information about material spilled from the translation of the old spill file: RUSTY WATER, MUD.		

MAP FINDINGS

Map ID		EDR ID Number
Direction		
Distance		
Distance (ft.)Site	Database(s)	EPA ID Number

42	1 BEARD STREET 1 BEARD STREET BROOKLYN, NY 0	ERNS	2001552827 N/A
----	---	------	-------------------

The ERNS database may contain additional details for this site.
Please click [here](#) or contact your EDR Account Executive for more information.

42	UNITED STATES DREDGING INCORPORATED 1 BEARD STREET BROOKLYN, NY 11231	FINDS	1005678089 110010172963
----	--	-------	----------------------------

FINDS:
Other Pertinent Environmental Activity Identified at Site:
AIRS/AIRS Facility Subsystem (AIRS/AFS)

42	VAULT #1408 45 BEART ST BROOKLYN, NY	NY Spills	S103574819 N/A
----	---	-----------	-------------------

SPILLS:

Spill Number: 9810841	Region of Spill: 2
Spill Date: 11/28/1998 12:15	Reported to Dept: 11/28/1998 13:31
ID: Not reported	
Date Call Received: Not reported	
Region Close Date : Not reported	
Material Spilled 1 :Not reported	Amount Spilled 1 : Not reported
Spill Cause: Equipment Failure	Resource Affected: On Land
Water Affected: Not reported	Spill Source: Other Commercial/Industrial
Facility Contact: Not reported	Facility Tele: (212) 580-6763
Investigator: O'CONNELL	SWIS: 61
Caller Name: Not reported	Caller Agency: Not reported
Caller Phone: Not reported	Caller Extension: Not reported
Notifier Name: Not reported	Notifier Agency: Not reported
Notifier Phone: Not reported	Notifier Extension: Not reported
PBS : Not reported	
Spiller Contact: FRANK MASSERIA	Spiller Phone: Not reported
Spiller: CON EDISON	
Spiller Address: 4 IRVING PLACE NEW YORK, NY 10003	
Spill Class: Known release with minimal potential for fire or hazard. DEC Response. Willing Responsible Party. Corrective action taken.	
Spill Closed Dt: Not Closed	
Spill Notifier: Responsible Party	PBS Number: Not reported
Cleanup Ceased: Not reported	
Last Inspection: Not reported	
Cleanup Meets Standard: False	
Recommended Penalty: Penalty Not Recommended	
Spiller Cleanup Date: Not reported	

MAP FINDINGS

Map ID
 Direction
 Distance
 Distance (ft.)Site

EDR ID Number
 EPA ID Number

Database(s)

VAULT #1408 (Continued)

S103574819

Enforcement Date: Not reported
 Investigation Complete: Not reported
 UST Involvement: False
 Spill Record Last Update: 12/01/1998
 Is Updated: False
 Corrective Action Plan Submitted: Not reported
 Date Spill Entered In Computer Data File: 11/28/1998
 Date Region Sent Summary to Central Office: Not reported
 True Date : Not reported
 Tank Test:
 PBS Number: Not reported
 Tank Number: Not reported
 Test Method: Not reported
 Capacity of Failed Tank: Not reported
 Leak Rate Failed Tank: Not reported
 Gross Leak Rate: Not reported
 Material:
 Material Class Type: 1
 Quantity Spilled: 1
 Units: Gallons
 Unknown Qty Spilled: Yes
 Quantity Recovered: 0
 Unknown Qty Recovered: False
 Material: DIELECTRIC FLUID
 Class Type: Petroleum
 Chem Abstract Service Number: DIELECTRIC FLUID
 Last Date: Not reported
 Num Times Material Entry In File: 41
 Remarks: CON ED 121550 SAMPLES TAKEN CLEAN UP PENDING RESULTS.
 DEC Remarks: Not reported

**42 CON ED V 2171
 45 BEARD STREET
 BROOKLYN, NY 11231**

**FINDS 1007121916
 110015745577**

FINDS:
 Other Pertinent Environmental Activity Identified at Site:
 Biennial Reporting System (BRS)

**42 CON ED V 2213
 45 BEARD STREET
 BROOKLYN, NY 11231**

**FINDS 1005630026
 110000812728**

FINDS:
 Other Pertinent Environmental Activity Identified at Site:
 Biennial Reporting System (BRS)

MAP FINDINGS

Map ID
 Direction
 Distance
 Distance (ft.)Site
 Database(s)
 EPA ID Number
 EDR ID Number
 EPA ID Number

42 KELMAR CONTRACTING CORP RCRIS-SQG 1000295890
34 BEARD ST FINDS NYD012572673
BROOKLYN, NY 11231

RCRIS:
 Owner: KELMAR CONTRACTING CORPORATION
 (212) 555-1212
 EPA ID: NYD012572673
 Contact: Not reported
 Classification: Small Quantity Generator
 TSDF Activities: Not reported
 Violation Status: No violations found

FINDS:
 Other Pertinent Environmental Activity Identified at Site:
 Resource Conservation and Recovery Act Information system (RCRAINFO)

42 KARBO BRONZE FOUNDRIES UST 1000545996
24 VAN DYKE ST AST N/A
BROOKLYN, NY 11231

PBS UST:
 PBS Number: 2-238732 CBS Number: Not reported
 SPDES Number: Not reported SWIS ID: 6101
 Operator: MATTHEW X HENNESSY
 (718) 625-6126
 Emergency Contact: KEVIN OBRIEN
 (516) 783-1836
 Total Tanks: 0
 Owner: HUGH J HENNESSEY
 2080 HENDRICKS AVE
 BELLMORE, NY 11710
 (516) 785-4646
 Owner Type: Not reported
 Owner Mark: First Owner
 Owner Subtype: Not reported
 Mailing Address: HUGH J HENNESSEY
 2080 HENDRICKS AVE
 BELLMORE, NY 11710
 (516) 785-4646
 Tank Status: Administratively Closed (See Site Staus)
 Capacity (gals): 550
 Tank Location: UNDERGROUND
 Tank Id: 001 Install Date: 01/01/1970
 Tank Type: Steel/carbon steel Product Stored: NOS 1,2, OR 4 FUEL OIL
 Tank Internal: Not reported Pipe Internal: Not reported
 Pipe Location: Not reported Pipe Type: Not reported
 Tank External: Not reported
 Missing Data for Tank: Minor Data Missing
 Pipe External: Not reported
 Second Containment: VAULT
 Leak Detection: NONE
 Overfill Prot: Product Level Gauge Dispenser: Suction
 Date Tested: Not reported Next Test Date: Not reported
 Date Closed: 05/01/1996 Test Method: Not reported
 Deleted: False Updated: False
 Dead Letter: False Owner Screen: Minor data missing
 FAMT: Fiscal amount for registration fee is correct
 Total Capacity: 0 Renewal Date: Not reported

MAP FINDINGS

Map ID
 Direction
 Distance
 Distance (ft.)Site

EDR ID Number

Database(s) EPA ID Number

KARBO BRONZE FOUNDRIES (Continued)

1000545996

Tank Screen:	Minor data missing	Federal ID:	Not reported
Renew Flag:	Renwal has not been printed	Facility Screen:	Minor data missing
Certification Flag:	False	Certification Date:	01/07/1988
Old PBS Number:	Not reported	Expiration Date:	01/07/1993
Inspected Date:	Not reported	Inspector:	Not reported
Inspection Result:	Not reported		
Lat/long:	Not reported		
Facility Type:	Not reported		
Town or City:	NEW YORK CITY		
Town or City Code:	01		
County Code:	61		
Region:	2		
PBS Number:	2-238732	CBS Number:	Not reported
SPDES Number:	Not reported	SWIS ID:	6101
Operator:	MATTHEW X HENNESSY (718) 625-6126		
Emergency Contact:	KEVIN OBRIEN (516) 783-1836		
Total Tanks:	0		
Owner:	HUGH J HENNESSEY 2080 HENDRICKS AVE BELLMORE, NY 11710 (516) 785-4646		
Owner Type:	Not reported		
Owner Mark:	First Owner		
Owner Subtype:	Not reported		
Mailing Address:	HUGH J HENNESSEY 2080 HENDRICKS AVE BELLMORE, NY 11710 (516) 785-4646		
Tank Status:	Administratively Closed (See Site Staus)		
Capacity (gals):	1080		
Tank Location:	UNDERGROUND		
Tank Id:	002	Install Date:	01/01/1968
Tank Type:	Steel/carbon steel	Product Stored:	NOS 1,2, OR 4 FUEL OIL
Tank Internal:	Not reported	Pipe Internal:	Not reported
Pipe Location:	1	Pipe Type:	STEEL/IRON
Tank External:	Not reported		
Missing Data for Tank:	Minor Data Missing		
Pipe External:	Not reported		
Second Containment:	NONE		
Leak Detection:	NONE		
Overfill Prot:	Product Level Gauge	Dispenser:	Suction
Date Tested:	Not reported	Next Test Date:	Not reported
Date Closed:	05/01/1996	Test Method:	Not reported
Deleted:	False	Updated:	False
Dead Letter:	False	Owner Screen:	Minor data missing
FAMT:	Fiscal amount for registration fee is correct		
Total Capacity:	0	Renewal Date:	Not reported
Tank Screen:	Minor data missing	Federal ID:	Not reported
Renew Flag:	Renwal has not been printed	Facility Screen:	Minor data missing
Certification Flag:	False	Certification Date:	01/07/1988
Old PBS Number:	Not reported	Expiration Date:	01/07/1993
Inspected Date:	Not reported	Inspector:	Not reported
Inspection Result:	Not reported		
Lat/long:	Not reported		

MAP FINDINGS

Map ID
 Direction
 Distance
 Distance (ft.)Site

EDR ID Number
 EPA ID Number

Database(s)

KARBO BRONZE FOUNDRIES (Continued)

1000545996

Facility Type:	Not reported		
Town or City:	NEW YORK CITY		
Town or City Code:	01		
County Code:	61		
Region:	2		
PBS Number:	2-238732	CBS Number:	Not reported
SPDES Number:	Not reported	SWIS ID:	6101
Operator:	MATTHEW X HENNESSY (718) 625-6126		
Emergency Contact:	KEVIN OBRIEN (516) 783-1836		
Total Tanks:	0		
Owner:	HUGH J HENNESSEY 2080 HENDRICKS AVE BELLMORE, NY 11710 (516) 785-4646		
Owner Type:	Not reported		
Owner Mark:	First Owner		
Owner Subtype:	Not reported		
Mailing Address:	HUGH J HENNESSEY 2080 HENDRICKS AVE BELLMORE, NY 11710 (516) 785-4646		
Tank Status:	Administratively Closed (See Site Staus)		
Capacity (gals):	2500		
Tank Location:	UNDERGROUND		
Tank Id:	003	Install Date:	01/01/1965
Tank Type:	Steel/carbon steel	Product Stored:	NOS 1,2, OR 4 FUEL OIL
Tank Internal:	Not reported	Pipe Internal:	Not reported
Pipe Location:	1	Pipe Type:	STEEL/IRON
Tank External:	Not reported		
Missing Data for Tank:	Minor Data Missing		
Pipe External:	Not reported		
Second Containment:	NONE		
Leak Detection:	NONE		
Overfill Prot:	Product Level Gauge	Dispenser:	Suction
Date Tested:	Not reported	Next Test Date:	12/27/1987
Date Closed:	05/01/1996	Test Method:	Not reported
Deleted:	False	Updated:	False
Dead Letter:	False	Owner Screen:	Minor data missing
FAMT:	Fiscal amount for registration fee is correct		
Total Capacity:	0	Renewal Date:	Not reported
Tank Screen:	Minor data missing	Federal ID:	Not reported
Renew Flag:	Renwal has not been printed	Facility Screen:	Minor data missing
Certification Flag:	False	Certification Date:	01/07/1988
Old PBS Number:	Not reported	Expiration Date:	01/07/1993
Inspected Date:	Not reported	Inspector:	Not reported
Inspection Result:	Not reported		
Lat/long:	Not reported		
Facility Type:	Not reported		
Town or City:	NEW YORK CITY		
Town or City Code:	01		
County Code:	61		
Region:	2		
PBS AST:			
PBS Number:	2-238732	CBS Number:	Not reported

MAP FINDINGS

Map ID
 Direction
 Distance
 Distance (ft.)Site

EDR ID Number
 EPA ID Number

Database(s)

KARBO BRONZE FOUNDRIES (Continued)

1000545996

SPDES Number: Not reported SWIS Code: 6101
 Federal ID: Not reported Previous PBS#: Not reported
 Facility Status: 3 - Administratively closed (reasons include business is closed and/or mail is undeliverable, and staff cannot check if tanks were removed; or a duplicate registration was generated).
 Facility Type: Not reported
 Owner Type: Not reported
 Owner Sub Type: Not reported
 Owner: HUGH J HENNESSEY
 2080 HENDRICKS AVE
 BELLMORE, NY 11710
 Owner Phone: (516) 785-4646
 Facility Phone: (718) 625-6126
 Operator: MATTHEW X HENNESSY
 Emergency Name: KEVIN OBRIEN
 Emergency Phone: (516) 783-1836
 Total Tanks: 0
 Total Capacity: 0
 Tank ID: 004
 Capacity (Gal): 275
 Missing Data for Tank : Minor data missing
 Tank Location: ABOVEGROUND ON SADDLES LEGS, STILTS, RACK, OR CRADLE
 Product Stored: NOS 1,2, OR 4 FUEL OIL
 Tank Type: Steel/carbon steel
 Install Date: 01/01/1960
 Tank Internal: Not reported
 Tank External: Not reported
 Tank Containment: NONE
 Pipe Type: STEEL/IRON
 Pipe Location: Not reported
 Pipe Internal: Not reported
 Pipe External: Not reported
 Leak Detection: NONE
 Overfill Protection: Product Level Gauge
 Dispenser Method: Gravity
 Date Tested: / / Next Test Date: / /
 Date Closed: 05/01/1996 Test Method: Not reported
 Updated: False Deleted: False
 Date Inspected: Not reported Inspector: Not reported
 Result of Inspection: Not reported
 Mailing Name: HUGH J HENNESSEY
 Mailing Address: 2080 HENDRICKS AVE
 BELLMORE, NY 11710
 Mailing Contact: Not reported
 Mailing Telephone: (516) 785-4646
 Owner Mark: First Owner Expiration Date: 01/07/1993
 Certification Flag: False Certification Date: 01/07/1988
 Renew Flag: False Renew Date: / /
 Lat/Long: Not reported
 Dead Letter: False
 Facility Screen: Minor data missing
 Owner Screen: Minor data missing
 Tank Screen: Minor data missing
 Town or City: NEW YORK CITY
 Town or City Code: 01
 County Code: 61
 Region: 2

MAP FINDINGS

Map ID
 Direction
 Distance
 Distance (ft.)Site

EDR ID Number
 EPA ID Number

Database(s)

KARBO BRONZE FOUNDRIES (Continued)

1000545996

Fiscal Amount for Registration Fee is Correct: True

PBS Number:	2-238732	CBS Number:	Not reported
SPDES Number:	Not reported	SWIS Code:	6101
Federal ID:	Not reported	Previous PBS#:	Not reported
Facility Status:	3 - Administratively closed (reasons include business is closed and/or mail is undeliverable, and staff cannot check if tanks were removed; or a duplicate registration was generated).		
Facility Type:	Not reported		
Owner Type:	Not reported		
Owner Sub Type:	Not reported		
Owner:	HUGH J HENNESSEY 2080 HENDRICKS AVE BELLMORE, NY 11710		
Owner Phone:	(516) 785-4646		
Facility Phone:	(718) 625-6126		
Operator:	MATTHEW X HENNESSY		
Emergency Name:	KEVIN OBRIEN		
Emergency Phone:	(516) 783-1836		
Total Tanks:	0		
Total Capacity:	0		
Tank ID:	005		
Capacity (Gal):	275		
Missing Data for Tank :	Minor data missing		
Tank Location:	ABOVEGROUND ON SADDLES LEGS, STILTS, RACK, OR CRADLE		
Product Stored:	NOS 1,2, OR 4 FUEL OIL		
Tank Type:	Steel/carbon steel		
Install Date:	01/01/1960		
Tank Internal:	Not reported		
Tank External:	Not reported		
Tank Containment:	NONE		
Pipe Type:	STEEL/IRON		
Pipe Location:	Not reported		
Pipe Internal:	Not reported		
Pipe External:	Not reported		
Leak Detection:	NONE		
Overfill Protection:	Product Level Gauge		
Dispenser Method:	Gravity		
Date Tested:	/ /	Next Test Date:	/ /
Date Closed:	05/01/1996	Test Method:	Not reported
Updated:	False	Deleted:	False
Date Inspected:	Not reported	Inspector:	Not reported
Result of Inspection:	Not reported		
Mailing Name:	HUGH J HENNESSEY		
Mailing Address:	2080 HENDRICKS AVE BELLMORE, NY 11710		
Mailing Contact:	Not reported		
Mailing Telephone:	(516) 785-4646		
Owner Mark:	First Owner	Expiration Date:	01/07/1993
Certification Flag:	False	Certification Date:	01/07/1988
Renew Flag:	False	Renew Date:	/ /
Lat/Long:	Not reported		
Dead Letter:	False		
Facility Screen:	Minor data missing		
Owner Screen:	Minor data missing		
Tank Screen:	Minor data missing		
Town or City:	NEW YORK CITY		

MAP FINDINGS

Map ID		EDR ID Number
Direction		
Distance		
Distance (ft.)Site	Database(s)	EPA ID Number

KARBO BRONZE FOUNDRIES (Continued)

1000545996

Town or City Code: 01
 County Code: 61
 Region: 2
 Fiscal Amount for Registration Fee is Correct: True

42

**MOBIL GAS STATION
 50-25 BAY PARKWAY
 BROOKLYN, NY**

**LTANKS S101341041
 N/A**

LTANKS:

Spill Number: 9407907	Region of Spill: 2
Spill Date: 09/14/1994 10:00	Reported to Dept: 09/14/1994 10:41
ID: Not reported	Date Call Received: Not reported
Material Spilled 1 : Not reported	Amount Spilled 1 : Not reported
Region Close Dt : Not reported	
Resource Affectd: On Land	
Spill Cause: Tank Test Failure	
Water Affected: Not reported	Spill Source: Gas Station
Facility Contact: Not reported	Facility Tele: Not reported
Investigator: O'DOWD	SWIS: 61
Caller Name: Not reported	Caller Agency: Not reported
Caller Phone: Not reported	Caller Extension: Not reported
Notifier Name: Not reported	Notifier Agency: Not reported
Notifier Phone: Not reported	Notifier Extension: Not reported
PBS : Not reported	
Spiller Contact: Not reported	Spiller Phone: Not reported
Spiller: MOBIL GAS STATION	
Spiller Address: 50-25 BAY PARKWAY BROOKLYN, NEW YORK	
Spill Class: Not reported	
Spill Closed Dt: 12/06/1994	
Spill Notifier: Responsible Party	PBS Number: Not reported
Cleanup Ceased: 12/06/1994	
Last Inspection: Not reported	
Cleanup Meets Standard: True	
Recommended Penalty: Penalty Not Recommended	
Spiller Cleanup Date: Not reported	
Enforcement Date: Not reported	
Investigation Complete: Not reported	
UST Involvement: True	
Spill Record Last Update: 12/06/1994	
Is Updated: False	
Corrective Action Plan Submitted: Not reported	
True Date : Not reported	
Date Spill Entered In Computer Data File: 10/27/1994	
Date Region Sent Summary to Central Office: Not reported	
Tank Test:	
PBS Number: Not reported	
Tank Number: Not reported	
Test Method: Not reported	
Capacity of Failed Tank: 0	
Leak Rate Failed Tank: 0.00	
Gross Leak Rate: Not reported	
Material:	
Material Class Type: 1	
Quantity Spilled: -1	
Units: Not reported	
Unknown Qty Spilled: -1	
Quantity Recovered: 0	

MAP FINDINGS

Map ID
 Direction
 Distance
 Distance (ft.)Site

EDR ID Number
 EPA ID Number

Database(s)

MOBIL GAS STATION (Continued)

S101341041

Unknown Qty Recovered: True
 Material: GASOLINE
 Class Type: Petroleum
 Chem Abstract Service Number: GASOLINE
 Last Date: 09/29/1994
 Num Times Material Entry In File: 21329
 DEC Remarks: 12/06/94: SEE SPILL 9201810.
 Spill Cause: HOSE LEAKED INTO SUBMISSIBLE TANK PUMP PIT DOING A TANK TEST-LINE TEST F
 AILURE-VISIBLE LEAK IN FLEX HOLE. SHUT DOWN LINE. CALLING A CONTRACTOR T
 O FIX HOSE RETEST.

42

**REDHOOK MARINE TERMINAL
 REDHOOK MARINE TERMINAL
 BROOKLYN, NY 11231**

**RCRIS-SQG 1000243632
 FINDS NYD982277808**

RCRIS:
 Owner: UNIVERSAL MARITIME SERVICE
 (212) 555-1212
 EPA ID: NYD982277808
 Contact: Not reported
 Classification: Conditionally Exempt Small Quantity Generator
 TSDF Activities: Not reported
 Violation Status: No violations found

NY MANIFEST
 Additional detail is available in NY MANIFEST. Please contact your EDR Account Executive for more information.

FINDS:
 Other Pertinent Environmental Activity Identified at Site:
 Resource Conservation and Recovery Act Information system (RCRAINFO)

42

**H W RAMBERG INC
 37 VAN DYKE ST
 BROOKLYN, NY 11231**

**RCRIS-SQG 1000871906
 FINDS NY0000103580**

RCRIS:
 Owner: HW RAMBERG INC
 (718) 625-3960
 EPA ID: NY0000103580
 Contact: Not reported
 Classification: Small Quantity Generator
 TSDF Activities: Not reported
 Violation Status: No violations found

FINDS:
 Other Pertinent Environmental Activity Identified at Site:
 Resource Conservation and Recovery Act Information system (RCRAINFO)

MAP FINDINGS

Map ID
 Direction
 Distance
 Distance (ft.)Site

EDR ID Number
 EPA ID Number

Database(s)

42 ALLECRO CARTING RECYCLING
 29 BAY ST
 BROOKLYN, NY 11231

UST U002034293
 N/A

PBS UST:
 PBS Number: 2-601951 CBS Number: Not reported
 SPDES Number: Not reported SWIS ID: 6101
 Operator: MARK TABOR
 (718) 797-1834
 Emergency Contact: MARK TABOR
 (718) 797-1834
 Total Tanks: 0
 Owner: ALLECRO CARTING RECYCLING
 29 BAY ST
 BROOKLYN, NY 11231
 (718) 797-1834
 Owner Type: Corporate/Commercial
 Owner Mark: First Owner
 Owner Subtype: Not reported
 Mailing Address: ALLECRO CARTING RECYCLING
 ATTN: DOREEN LEWIS
 1024 JEFFERSON ST
 HOBOKEN, NJ 07030
 (201) 963-4111
 Tank Status: Closed - In Place
 Capacity (gals): 1080
 Tank Location: UNDERGROUND
 Tank Id: 001 Install Date: Not reported
 Tank Type: Steel/carbon steel Product Stored: UNLEADED GASOLINE
 Tank Internal: NONE Pipe Internal: NONE
 Pipe Location: Underground Pipe Type: STEEL/IRON
 Tank External: NONE/NONE
 Missing Data for Tank: No Missing Data
 Pipe External: NONE/NONE
 Second Containment: NONE/NONE
 Leak Detection: NONE/NONE
 Overfill Prot: None Dispenser: Suction
 Date Tested: Not reported Next Test Date: Not reported
 Date Closed: 07/01/1994 Test Method: Not reported
 Deleted: False Updated: True
 Dead Letter: False Owner Screen: Minor data missing
 FAMT: Fiscal amount for registration fee is correct
 Total Capacity: 0 Renewal Date: Not reported
 Tank Screen: 0 Federal ID: Not reported
 Renew Flag: Renewal has not been printed Facility Screen: No data missing
 Certification Flag: False Certification Date: Not reported
 Old PBS Number: Not reported Expiration Date: 08/23/1999
 Inspected Date: Not reported Inspector: Not reported
 Inspection Result: Not reported
 Lat/long: Not reported
 Facility Type: TRUCKING/TRANSPORTATION
 Town or City: NEW YORK CITY
 Town or City Code: 01
 County Code: 61
 Region: 2
 PBS Number: 2-601951 CBS Number: Not reported
 SPDES Number: Not reported SWIS ID: 6101
 Operator: MARK TABOR

MAP FINDINGS

Map ID
 Direction
 Distance
 Distance (ft.)Site

EDR ID Number
 EPA ID Number

Database(s)

ALLECRO CARTING RECYCLING (Continued)

U002034293

Emergency Contact: (718) 797-1834
 MARK TABOR
 (718) 797-1834

Total Tanks: 0

Owner: ALLECRO CARTING RECYCLING
 29 BAY ST
 BROOKLYN, NY 11231
 (718) 797-1834

Owner Type: Corporate/Commercial

Owner Mark: First Owner

Owner Subtype: Not reported

Mailing Address: ALLECRO CARTING RECYCLING
 ATTN: DOREEN LEWIS
 1024 JEFFERSON ST
 HOBOKEN, NJ 07030
 (201) 963-4111

Tank Status: Closed - In Place

Capacity (gals): 1080

Tank Location: UNDERGROUND

Tank Id: 002

Tank Type: Steel/carbon steel

Tank Internal: NONE

Pipe Location: Underground

Tank External: NONE/NONE

Missing Data for Tank: No Missing Data

Pipe External: NONE/NONE

Second Containment: NONE/NONE

Leak Detection: NONE/NONE

Overfill Prot: None

Date Tested: Not reported

Date Closed: 07/01/1994

Deleted: False

Dead Letter: False

FAMT: Fiscal amount for registration fee is correct

Total Capacity: 0

Tank Screen: 0

Renew Flag: Renewal has not been printed

Certification Flag: False

Old PBS Number: Not reported

Inspected Date: Not reported

Inspection Result: Not reported

Lat/long: Not reported

Facility Type: TRUCKING/TRANSPORTATION

Town or City: NEW YORK CITY

Town or City Code: 01

County Code: 61

Region: 2

Install Date: Not reported

Product Stored: DIESEL

Pipe Internal: NONE

Pipe Type: STEEL/IRON

Dispenser: Suction

Next Test Date: Not reported

Test Method: Not reported

Updated: True

Owner Screen: Minor data missing

Renewal Date: Not reported

Federal ID: Not reported

Facility Screen: No data missing

Certification Date: Not reported

Expiration Date: 08/23/1999

Inspector: Not reported

42

ALLSTATE MEDICAL WASTE DISPOSAL; INC.
27-29 BAY STREET
BROOKLYN, NY 11231

SWF/LF S105841645
N/A

LF:

Secondary Addr : Not reported
 Phone Number : 0
 Owner Type : Not reported
 Owner Address : Not reported
 Not reported
 Not reported

Region Code : 2
 Owner Name : Not reported

MAP FINDINGS

Map ID		EDR ID Number
Direction		
Distance		
Distance (ft.)Site	Database(s)	EPA ID Number

ALLSTATE MEDICAL WASTE DISPOSAL; INC. (Continued)

S105841645

Owner Email : Not reported	Owner Phone : Not reported
Contact Name : JOSEPH SAVINO	
Contact Address : Not reported	
Not reported	
Not reported	
Contact Email : Not reported	Contact Phone : Not reported
Activity Desc : Regulated medical waste - storage; treatment; disposal	
Activity Number : 24HB6	
Active : No	Accuracy Code : Not reported
North Coordinate :Not reported	East Coordinate : Not reported
Regulatory Status Not reported	
Waste Type : Not reported	
Authorization # : 2-6102-00108	Authorization Date :Not reported
Expiration Date : Not reported	

**42 WASTE MANAGEMENT- ALLEGRO FACILITY
518-526 COLUMBIA STREET (INCL. 29 BAY STREET)
BROOKLYN, NY 11231**

**VCP S105464365
N/A**

NY VCP:
 Facility ID : V00503
 Region : 2

**42 ALLEGRO CARTING INC.
518-526 COLUMBIA ST
BROOKLYN, NY 11231**

**RCRIS-SQG 1000202598
FINDS NYD982720930**

RCRIS:
 Owner: Not reported
 EPA ID: NYD982720930
 Contact: Not reported
 Classification: Small Quantity Generator
 TSD Activities: Not reported
 Violation Status: No violations found

FINDS:
 Other Pertinent Environmental Activity Identified at Site:
 Resource Conservation and Recovery Act Information system (RCRAINFO)

**42 NIMARINE CORP
528-536 COLUMBIA ST
BROOKLYN, NY 11231**

**RCRIS-SQG 1001489039
FINDS NYN008007395**

MAP FINDINGS

Map ID
 Direction
 Distance
 Distance (ft.)Site

EDR ID Number
 EPA ID Number

Database(s)

NIMARINE CORP (Continued)

1001489039

RCRIS:

Owner: NON REGULATED
 (718) 555-1212
 EPA ID: NYN008007395
 Contact: Not reported
 Classification: Small Quantity Generator
 TSD Activities: Not reported
 Violation Status: No violations found

FINDS:

Other Pertinent Environmental Activity Identified at Site:
 Resource Conservation and Recovery Act Information system (RCRAINFO)

42

**FIRST ON THIRD MANAGEMENT
 1 COFFEY ST
 BKLYN, NY 11231**

**UST U001838239
 N/A**

PBS UST:

PBS Number:	2-161217	CBS Number:	Not reported
SPDES Number:	Not reported	SWIS ID:	6101
Operator:	LENNY (718) 852-0286		
Emergency Contact:	DOE FAZZIO (718) 227-5740		
Total Tanks:	0		
Owner:	P. J. CARINI 4 GREENWICH OFFICE PARK GREENWICH, CN 06831 (718) 227-5740		
Owner Type:	Corporate/Commercial		
Owner Mark:	First Owner		
Owner Subtype:	Not reported		
Mailing Address:	PETRO INC. ATTN: DAVID LEVITT 55-60 58TH STREET MASPETH, NY 11378 (718) 628-3300		
Tank Status:	Closed - In Place	Install Date:	01/01/1960
Capacity (gals):	550	Product Stored:	UNLEADED GASOLINE
Tank Location:	UNDERGROUND	Pipe Internal:	Not reported
Tank Id:	001	Pipe Type:	Not reported
Tank Type:	Steel/carbon steel		
Tank Internal:	Not reported		
Pipe Location:	Not reported		
Tank External:	Not reported		
Missing Data for Tank:	Minor Data Missing		
Pipe External:	Not reported		
Second Containment:	NONE		
Leak Detection:	OTHER		
Overfill Prot:	Product Level Gauge	Dispenser:	Suction
Date Tested:	Not reported	Next Test Date:	Not reported
Date Closed:	02/01/1998	Test Method:	Not reported
Deleted:	False	Updated:	True
Dead Letter:	False	Owner Screen:	Minor data missing
FAMT:	Fiscal amount for registration fee is correct		
Total Capacity:	0	Renewal Date:	Not reported

MAP FINDINGS

Map ID
 Direction
 Distance
 Distance (ft.)Site

EDR ID Number
 EPA ID Number

Database(s)

FIRST ON THIRD MANAGEMENT (Continued)

U001838239

Tank Screen:	0	Federal ID:	Not reported
Renew Flag:	Renwal has not been printed	Facility Screen:	No data missing
Certification Flag:	False	Certification Date:	Not reported
Old PBS Number:	Not reported	Expiration Date:	10/23/2002
Inspected Date:	Not reported	Inspector:	Not reported
Inspection Result:	Not reported		
Lat/long:	Not reported		
Facility Type:	STORAGE TERMINAL/PETROLEUM DISTRIBUTOR		
Town or City:	NEW YORK CITY		
Town or City Code:	01		
County Code:	61		
Region:	2		
PBS Number:	2-161217	CBS Number:	Not reported
SPDES Number:	Not reported	SWIS ID:	6101
Operator:	LENNY (718) 852-0286		
Emergency Contact:	DOE FAZZIO (718) 227-5740		
Total Tanks:	0		
Owner:	P. J. CARINI 4 GREENWICH OFFICE PARK GREENWICH, CN 06831 (718) 227-5740		
Owner Type:	Corporate/Commercial		
Owner Mark:	First Owner		
Owner Subtype:	Not reported		
Mailing Address:	PETRO INC. ATTN: DAVID LEVITT 55-60 58TH STREET MASPETH, NY 11378 (718) 628-3300		
Tank Status:	Closed - In Place		
Capacity (gals):	550		
Tank Location:	UNDERGROUND		
Tank Id:	002	Install Date:	01/01/1960
Tank Type:	Steel/carbon steel	Product Stored:	UNLEADED GASOLINE
Tank Internal:	Not reported	Pipe Internal:	Not reported
Pipe Location:	Not reported	Pipe Type:	Not reported
Tank External:	Not reported		
Missing Data for Tank:	Minor Data Missing		
Pipe External:	Not reported		
Second Containment:	NONE		
Leak Detection:	OTHER		
Overfill Prot:	Product Level Gauge	Dispenser:	Suction
Date Tested:	Not reported	Next Test Date:	Not reported
Date Closed:	02/01/1998	Test Method:	Not reported
Deleted:	False	Updated:	True
Dead Letter:	False	Owner Screen:	Minor data missing
FAMT:	Fiscal amount for registration fee is correct		
Total Capacity:	0	Renewal Date:	Not reported
Tank Screen:	0	Federal ID:	Not reported
Renew Flag:	Renwal has not been printed	Facility Screen:	No data missing
Certification Flag:	False	Certification Date:	Not reported
Old PBS Number:	Not reported	Expiration Date:	10/23/2002
Inspected Date:	Not reported	Inspector:	Not reported
Inspection Result:	Not reported		

MAP FINDINGS

Map ID
 Direction
 Distance
 Distance (ft.)Site

EDR ID Number
 EPA ID Number

Database(s)

FIRST ON THIRD MANAGEMENT (Continued)

U001838239

Lat/long:	Not reported		
Facility Type:	STORAGE TERMINAL/PETROLEUM DISTRIBUTOR		
Town or City:	NEW YORK CITY		
Town or City Code:	01		
County Code:	61		
Region:	2		
PBS Number:	2-161217	CBS Number:	Not reported
SPDES Number:	Not reported	SWIS ID:	6101
Operator:	LENNY (718) 852-0286		
Emergency Contact:	DOE FAZZIO (718) 227-5740		
Total Tanks:	0		
Owner:	P. J. CARINI 4 GREENWICH OFFICE PARK GREENWICH, CN 06831 (718) 227-5740		
Owner Type:	Corporate/Commercial		
Owner Mark:	First Owner		
Owner Subtype:	Not reported		
Mailing Address:	PETRO INC. ATTN: DAVID LEVITT 55-60 58TH STREET MASPETH, NY 11378 (718) 628-3300		
Tank Status:	Closed - In Place		
Capacity (gals):	550		
Tank Location:	UNDERGROUND		
Tank Id:	003	Install Date:	01/01/1960
Tank Type:	Steel/carbon steel	Product Stored:	UNLEADED GASOLINE
Tank Internal:	Not reported	Pipe Internal:	Not reported
Pipe Location:	Not reported	Pipe Type:	Not reported
Tank External:	Not reported		
Missing Data for Tank:	Minor Data Missing		
Pipe External:	Not reported		
Second Containment:	NONE		
Leak Detection:	OTHER		
Overfill Prot:	Product Level Gauge	Dispenser:	Suction
Date Tested:	Not reported	Next Test Date:	Not reported
Date Closed:	02/01/1998	Test Method:	Not reported
Deleted:	False	Updated:	True
Dead Letter:	False	Owner Screen:	Minor data missing
FAMT:	Fiscal amount for registration fee is correct		
Total Capacity:	0	Renewal Date:	Not reported
Tank Screen:	0	Federal ID:	Not reported
Renew Flag:	Renwal has not been printed	Facility Screen:	No data missing
Certification Flag:	False	Certification Date:	Not reported
Old PBS Number:	Not reported	Expiration Date:	10/23/2002
Inspected Date:	Not reported	Inspector:	Not reported
Inspection Result:	Not reported		
Lat/long:	Not reported		
Facility Type:	STORAGE TERMINAL/PETROLEUM DISTRIBUTOR		
Town or City:	NEW YORK CITY		
Town or City Code:	01		
County Code:	61		
Region:	2		

MAP FINDINGS

Map ID
 Direction
 Distance
 Distance (ft.)Site

EDR ID Number

Database(s) EPA ID Number

FIRST ON THIRD MANAGEMENT (Continued)

U001838239

PBS Number:	2-161217	CBS Number:	Not reported
SPDES Number:	Not reported	SWIS ID:	6101
Operator:	LENNY (718) 852-0286		
Emergency Contact:	DOE FAZZIO (718) 227-5740		
Total Tanks:	0		
Owner:	P. J. CARINI 4 GREENWICH OFFICE PARK GREENWICH, CN 06831 (718) 227-5740		
Owner Type:	Corporate/Commercial		
Owner Mark:	First Owner		
Owner Subtype:	Not reported		
Mailing Address:	PETRO INC. ATTN: DAVID LEVITT 55-60 58TH STREET MASPETH, NY 11378 (718) 628-3300		
Tank Status:	Closed - In Place	Install Date:	01/01/1960
Capacity (gals):	550	Product Stored:	UNLEADED GASOLINE
Tank Location:	UNDERGROUND	Pipe Internal:	Not reported
Tank Id:	004	Pipe Type:	Not reported
Tank Type:	Steel/carbon steel		
Tank Internal:	Not reported		
Pipe Location:	Not reported		
Tank External:	Not reported		
Missing Data for Tank:	Minor Data Missing		
Pipe External:	Not reported		
Second Containment:	NONE		
Leak Detection:	OTHER		
Overfill Prot:	Product Level Gauge	Dispenser:	Suction
Date Tested:	Not reported	Next Test Date:	Not reported
Date Closed:	02/01/1998	Test Method:	Not reported
Deleted:	False	Updated:	True
Dead Letter:	False	Owner Screen:	Minor data missing
FAMT:	Fiscal amount for registration fee is correct		
Total Capacity:	0	Renewal Date:	Not reported
Tank Screen:	0	Federal ID:	Not reported
Renew Flag:	Renwal has not been printed	Facility Screen:	No data missing
Certification Flag:	False	Certification Date:	Not reported
Old PBS Number:	Not reported	Expiration Date:	10/23/2002
Inspected Date:	Not reported	Inspector:	Not reported
Inspection Result:	Not reported		
Lat/long:	Not reported		
Facility Type:	STORAGE TERMINAL/PETROLEUM DISTRIBUTOR		
Town or City:	NEW YORK CITY		
Town or City Code:	01		
County Code:	61		
Region:	2		
PBS Number:	2-161217	CBS Number:	Not reported
SPDES Number:	Not reported	SWIS ID:	6101
Operator:	LENNY (718) 852-0286		
Emergency Contact:	DOE FAZZIO		

MAP FINDINGS

Map ID
 Direction
 Distance
 Distance (ft.)Site

EDR ID Number
 EPA ID Number

Database(s)

FIRST ON THIRD MANAGEMENT (Continued)

U001838239

(718) 227-5740
 Total Tanks: 0
 Owner: P. J. CARINI
 4 GREENWICH OFFICE PARK
 GREENWICH, CN 06831
 (718) 227-5740
 Owner Type: Corporate/Commercial
 Owner Mark: First Owner
 Owner Subtype: Not reported
 Mailing Address: PETRO INC.
 ATTN: DAVID LEVITT
 55-60 58TH STREET
 MASPETH, NY 11378
 (718) 628-3300
 Tank Status: Closed - In Place
 Capacity (gals): 1500
 Tank Location: UNDERGROUND
 Tank Id: 005
 Tank Type: Steel/carbon steel
 Tank Internal: Not reported
 Pipe Location: Not reported
 Tank External: Not reported
 Missing Data for Tank: Minor Data Missing
 Pipe External: Not reported
 Second Containment: NONE
 Leak Detection: OTHER
 Overfill Prot: Product Level Gauge
 Date Tested: 10/01/1987
 Date Closed: 02/01/1998
 Deleted: False
 Dead Letter: False
 FAMS: Fiscal amount for registration fee is correct
 Total Capacity: 0
 Tank Screen: 0
 Renew Flag: Renewal has not been printed
 Certification Flag: False
 Old PBS Number: Not reported
 Inspected Date: Not reported
 Inspection Result: Not reported
 Lat/long: Not reported
 Facility Type: STORAGE TERMINAL/PETROLEUM DISTRIBUTOR
 Town or City: NEW YORK CITY
 Town or City Code: 01
 County Code: 61
 Region: 2
 Install Date: 01/01/1960
 Product Stored: OTHER
 Pipe Internal: Not reported
 Pipe Type: Not reported
 Dispenser: Suction
 Next Test Date: Not reported
 Test Method: PETRO-TITE
 Updated: True
 Owner Screen: Minor data missing
 Renewal Date: Not reported
 Federal ID: Not reported
 Facility Screen: No data missing
 Certification Date: Not reported
 Expiration Date: 10/23/2002
 Inspector: Not reported

This is the most recent NY PBS data for this site.

The NY PBS database contains 1 additional record for this site.
 Please click here or contact your EDR Account Executive for more information.

MAP FINDINGS

Map ID
 Direction
 Distance
 Distance (ft.)Site

EDR ID Number
 EPA ID Number

Database(s)

42 **JOE FAZ TRANS. INC**
1 COFFEY ST
BROOKLYN, NY

LTANKS **S103037949**
N/A

LTANKS:

Spill Number:	9714140	Region of Spill:	2
Spill Date:	03/20/1998 12:00	Reported to Dept:	03/20/1998 15:09
ID:	Not reported	Date Call Received:	Not reported
Material Spilled 1 :	Not reported	Amount Spilled 1 :	Not reported
Region Close Dt :	Not reported		
Resource Affectd:	Groundwater		
Spill Cause:	Tank Failure		
Water Affected:	Not reported	Spill Source:	Other Commercial/Industrial
Facility Contact:	Not reported	Facility Tele:	Not reported
Investigator:	O'DOWD	SWIS:	61
Caller Name:	Not reported	Caller Agency:	Not reported
Caller Phone:	Not reported	Caller Extension:	Not reported
Notifier Name:	Not reported	Notifier Agency:	Not reported
Notifier Phone:	Not reported	Notifier Extension:	Not reported
PBS :	Not reported		
Spiller Contact:	MIKE CAFIERO	Spiller Phone:	(718) 354-3835
Spiller:	UNKNOWN		
Spiller Address:	Not reported		
Spill Class:	Known release that creates potential for fire or hazard. DEC Response. Willing Responsible Party. Corrective action taken.		
Spill Closed Dt:	Not Closed		
Spill Notifier:	Other	PBS Number:	Not reported
Cleanup Ceased:	Not reported		
Last Inspection:	Not reported		
Cleanup Meets Standard:	False		
Recommended Penalty:	Penalty Not Recommended		
Spiller Cleanup Date:	Not reported		
Enforcement Date:	Not reported		
Investigation Complete:	Not reported		
UST Involvement:	True		
Spill Record Last Update:	03/23/1998		
Is Updated:	False		
Corrective Action Plan Submitted:	Not reported		
True Date :	Not reported		
Date Spill Entered In Computer Data File:	03/20/1998		
Date Region Sent Summary to Central Office:	Not reported		
Tank Test:			
PBS Number:	Not reported		
Tank Number:	Not reported		
Test Method:	Not reported		
Capacity of Failed Tank:	Not reported		
Leak Rate Failed Tank:	Not reported		
Gross Leak Rate:	Not reported		
Material:			
Material Class Type:	Not reported		
Quantity Spilled:	Not reported		
Units:	Not reported		
Unknown Qty Spilled:	Not reported		
Quantity Recovered:	Not reported		
Unknown Qty Recovered:	Not reported		
Material:	Not reported		
Class Type:	Not reported		
Chem Abstract Service Number:	Not reported		
Last Date:	Not reported		

MAP FINDINGS

Map ID	EDR ID Number
Direction	
Distance	
Distance (ft.)Site	Database(s) EPA ID Number

JOE FAZ TRANS. INC (Continued)

S103037949

Num Times Material Entry In File: Not reported
 DEC Remarks: Not reported
 Spill Cause: CALLER RECEIVED LABA DATA FROM SOIL BORINGS THAT INDICATED CONTAMINATION

**42 METRO NORTH COMMUTER RAILROAD
 63 CREAMER ST
 BROOKLYN, NY 11231**

**RCRIS-SQG 1000889941
 FINDS NY0000198705**

RCRIS:
 Owner: PENN CENTRAL CORP
 (212) 340-2096
 EPA ID: NY0000198705
 Contact: Not reported
 Classification: Small Quantity Generator
 TSDF Activities: Not reported
 Violation Status: No violations found

NY MANIFEST
 Additional detail is available in NY MANIFEST. Please contact your EDR Account Executive for more information.

FINDS:
 Other Pertinent Environmental Activity Identified at Site:
 Resource Conservation and Recovery Act Information system (RCRAINFO)

**42 WASTE MANAGEMENT (EASTERN) (ALLEGRO CART
 518-526 COLUMBIA ST
 BROOKLYN, NY 11231**

**SWF/LF S105841760
 N/A**

LF:	
Secondary Addr : Not reported	Region Code : 2
Phone Number : 7185335308	Owner Name : Not reported
Owner Type : Not reported	
Owner Address : Not reported	
Not reported	
Not reported	
Owner Email : Not reported	Owner Phone : Not reported
Contact Name : TARA HEMMER	
Contact Address : Not reported	
Not reported	
Not reported	
Contact Email : Not reported	Contact Phone : Not reported
Activity Desc : C&D processing - registered	
Activity Number : 24W42	
Active : No	Accuracy Code : Not reported
North Coordinate :4503021	East Coordinate : 583827
Regulatory Status Not reported	
Waste Type : Not reported	
Authorization # : 2-6101-00002	Authorization Date :Not reported
Expiration Date : Not reported	

MAP FINDINGS

Map ID			EDR ID Number
Direction			
Distance			
Distance (ft.)	Site	Database(s)	EPA ID Number

42	KOHNSTAMM H & CO INC 537 COLUMBIA ST BROOKLYN, NY 11231	RCRIS-SQG FINDS	1000320974 NYD055227649
-----------	--	----------------------------------	--

RCRIS:

Owner: Not reported
EPA ID: NYD055227649

Contact: Not reported

Classification: Small Quantity Generator
TSDF Activities: Not reported

Violation Status: No violations found

FINDS:

Other Pertinent Environmental Activity Identified at Site:
Resource Conservation and Recovery Act Information system (RCRAINFO)

42	REVERE SUGAR CORPORATION 67 VAN DYKE STREET BROOKLYN, NY	NY Spills	S106013387 N/A
-----------	---	------------------	---------------------------------

SPILLS:

Spill Number: 0330006	Region of Spill: 2
Tank Number: Not reported	Tank Size : Not reported
Test Method: Not reported	Leak Rate: Not reported
Spill Date: 04/17/2003	Reported to Dept: Not reported
ID: 22073	
Date Call Received: 04/22/2003	
Region Close Date : / /	
Material Spilled 1 :WASTE OIL	Amount Spilled 1 : Unknown Gal.
Material Spilled 2 :ASBESTOS	Amount Spilled 2 : Unknown lbs.
Spill Cause: ON LAND	Resource Affected: ON LAND
Water Affected: Not reported	Spill Source: OTHER COMM/INDUSTRIAL

42	H & R SHEET METAL MANUFACTURING CORPORATION 31 COFFEY STREET BROOKLYN, NY 11231	RCRIS-SQG FINDS	1000446378 NYD001329713
-----------	--	----------------------------------	--

RCRIS:

Owner: H & R SHEET METAL CORP
(212) 555-1212

EPA ID: NYD001329713

Contact: Not reported

Classification: Small Quantity Generator
TSDF Activities: Not reported

Violation Status: No violations found

NY MANIFEST

Additional detail is available in NY MANIFEST. Please contact your EDR Account Executive for more information.

FINDS:

Other Pertinent Environmental Activity Identified at Site:
AIRS/AIRS Facility Subsystem (AIRS/AFS)
Resource Conservation and Recovery Act Information system (RCRAINFO)

MAP FINDINGS

Map ID			EDR ID Number
Direction			
Distance			
Distance (ft.)	Site	Database(s)	EPA ID Number

H & R SHEET METAL MANUFACTURING CORPORATION (Continued) **1000446378**

42	BARGE AUTO BODY INC 34 COFFEY ST BROOKLYN, NY 11231	RCRIS-SQG FINDS	1000693639 NYD986997047
-----------	--	----------------------------------	--

RCRIS:
 Owner: DAMIAN LUBRANO
 (212) 555-1212
 EPA ID: NYD986997047
 Contact: DAMIAN LUBRANO
 (718) 237-1733

 Classification: Small Quantity Generator
 TSD Activities: Not reported

 Violation Status: No violations found

NY MANIFEST
 Additional detail is available in NY MANIFEST. Please contact your EDR Account Executive for more information.

FINDS:
 Other Pertinent Environmental Activity Identified at Site:
 Resource Conservation and Recovery Act Information system (RCRAINFO)

42	FISCHER MARINE REPAIR CORP 38 COFFEY ST BROOKLYN, NY 11231	RCRIS-SQG FINDS	1001113338 NYR000023283
-----------	---	----------------------------------	--

RCRIS:
 Owner: RICHARD STRYPE
 (718) 492-3583
 EPA ID: NYR000023283
 Contact: Not reported

 Classification: Small Quantity Generator
 TSD Activities: Not reported

 Violation Status: No violations found

FINDS:
 Other Pertinent Environmental Activity Identified at Site:
 Resource Conservation and Recovery Act Information system (RCRAINFO)

42	163 DWIGHT STREET 163 DWIGHT STREET BROOKLYN, NY	NY Spills	S102149295 N/A
-----------	---	------------------	---------------------------------

SPILLS:		
Spill Number: 9413154	Region of Spill: 2	
Spill Date: 01/03/1995 12:45	Reported to Dept: 01/03/1995 13:00	
ID: Not reported		
Date Call Received: Not reported		
Region Close Date : Not reported		
Material Spilled 1 :Not reported	Amount Spilled 1 : Not reported	
Spill Cause: Human Error	Resource Affected: On Land	
Water Affected: Not reported	Spill Source: Vessel	
Facility Contact: Not reported	Facility Tele: Not reported	
Investigator: MARTINKAT	SWIS: 61	
Caller Name: Not reported	Caller Agency: Not reported	

MAP FINDINGS

Map ID
Direction
Distance
Distance (ft.)Site

EDR ID Number
EPA ID Number

Database(s)

163 DWIGHT STREET (Continued)

S102149295

Caller Phone: Not reported
 Notifier Name: Not reported
 Notifier Phone: Not reported
 PBS : Not reported
 Spiller Contact: Not reported
 Spiller: SAME
 Spiller Address: Not reported
 Spill Class: Known release with minimal potential for fire or hazard. DEC Response. Willing Responsible Party. Corrective action taken.
 Spill Closed Dt: 01/03/1995
 Spill Notifier: Responsible Party
 Cleanup Ceased: 01/03/1995
 Last Inspection: Not reported
 Cleanup Meets Standard: True
 Recommended Penalty: Penalty Not Recommended
 Spiller Cleanup Date: Not reported
 Enforcement Date: Not reported
 Investigation Complete: Not reported
 UST Involvement: False
 Spill Record Last Update: 02/17/1995
 Is Updated: False
 Corrective Action Plan Submitted: Not reported
 Date Spill Entered In Computer Data File: 02/16/1995
 Date Region Sent Summary to Central Office: Not reported
 True Date : Not reported
 Tank Test:
 PBS Number: Not reported
 Tank Number: Not reported
 Test Method: Not reported
 Capacity of Failed Tank: Not reported
 Leak Rate Failed Tank: Not reported
 Gross Leak Rate: Not reported
 Material:
 Material Class Type: 1
 Quantity Spilled: 1
 Units: Gallons
 Unknown Qty Spilled: Yes
 Quantity Recovered: 1
 Unknown Qty Recovered: False
 Material: #2 FUEL OIL
 Class Type: Petroleum
 Chem Abstract Service Number: #2 FUEL OIL
 Last Date: 12/07/1994
 Num Times Material Entry In File: 24464
 Remarks: AMOUNT WAS OVER ORDERED BY CUSTOMER, CLEANED UP BY DRIVER.
 DEC Remarks: Not reported

42 LORRAINE DRY CLEANERS
56 LORRAINE ST
BROOKLYN, NY 11231

RCRIS-SQG 1004760794
FINDS NYR000060897

MAP FINDINGS

Map ID
 Direction
 Distance
 Distance (ft.)Site

EDR ID Number
 EPA ID Number

Database(s)

LORRAINE DRY CLEANERS (Continued)

1004760794

RCRIS:

Owner: JUAN TEJEDA
 (718) 497-9751
 EPA ID: NYR000060897
 Contact: JUAN JEJEDA
 (718) 625-6530

Classification: Conditionally Exempt Small Quantity Generator
 TSDF Activities: Not reported

Violation Status: No violations found

FINDS:

Other Pertinent Environmental Activity Identified at Site:
 AIRS/AIRS Facility Subsystem (AIRS/AFS)
 Resource Conservation and Recovery Act Information system (RCRAINFO)

42

**BIG R FOOD WAREHOUSE
 498 COLUMBIA STREET
 BROOKLYN, NY 11231**

**UST U001841196
 N/A**

PBS UST:

PBS Number:	2-510750	CBS Number:	Not reported
SPDES Number:	Not reported	SWIS ID:	6101
Operator:	ROYAL FARMS INC (718) 624-8662		
Emergency Contact:	MICHAEL SCHREIBER (718) 646-8650		
Total Tanks:	0		
Owner:	ALWAYNE CONSTRUCTION CORP 498 COLUMBIA STREET BROOKLYN, NY 11231 (718) 646-8650		
Owner Type:	Not reported		
Owner Mark:	First Owner		
Owner Subtype:	Not reported		
Mailing Address:	ALWAYNE CONSTRUCTION CORP 498 COLUMBIA STREET BROOKLYN, NY 11231 (718) 646-8650		
Tank Status:	Closed Prior to 04/91 (Either Closed In-Place or Removed)		
Capacity (gals):	1080		
Tank Location:	UNDERGROUND		
Tank Id:	001	Install Date:	Not reported
Tank Type:	Steel/carbon steel	Product Stored:	UNLEADED GASOLINE
Tank Internal:	Not reported	Pipe Internal:	Not reported
Pipe Location:	2	Pipe Type:	GALVANIZED STEEL
Tank External:	Not reported		
Missing Data for Tank:	Minor Data Missing		
Pipe External:	Not reported		
Second Containment:	NONE		
Leak Detection:	NONE		
Overfill Prot:	2	Dispenser:	Suction
Date Tested:	Not reported	Next Test Date:	Not reported
Date Closed:	01/01/1991	Test Method:	Not reported
Deleted:	False	Updated:	True
Dead Letter:	False	Owner Screen:	Minor data missing
FAMT:	Fiscal amount for registration fee is correct		

MAP FINDINGS

Map ID
 Direction
 Distance
 Distance (ft.)Site

EDR ID Number
 EPA ID Number

Database(s)

BIG R FOOD WAREHOUSE (Continued)

U001841196

Total Capacity:	0	Renewal Date:	Not reported
Tank Screen:	0	Federal ID:	Not reported
Renew Flag:	Renwal has not been printed	Facility Screen:	Minor data missing
Certification Flag:	False	Certification Date:	02/08/1991
Old PBS Number:	Not reported	Expiration Date:	02/05/1996
Inspected Date:	Not reported	Inspector:	Not reported
Inspection Result:	Not reported		
Lat/long:	Not reported		
Facility Type:	Not reported		
Town or City:	NEW YORK CITY		
Town or City Code:	01		
County Code:	61		
Region:	2		
PBS Number:	2-510750	CBS Number:	Not reported
SPDES Number:	Not reported	SWIS ID:	6101
Operator:	ROYAL FARMS INC (718) 624-8662		
Emergency Contact:	MICHAEL SCHREIBER (718) 646-8650		
Total Tanks:	0		
Owner:	ALWAYNE CONSTRUCTION CORP 498 COLUMBIA STREET BROOKLYN, NY 11231 (718) 646-8650		
Owner Type:	Not reported		
Owner Mark:	First Owner		
Owner Subtype:	Not reported		
Mailing Address:	ALWAYNE CONSTRUCTION CORP 498 COLUMBIA STREET BROOKLYN, NY 11231 (718) 646-8650		
Tank Status:	Closed Prior to 04/91 (Either Closed In-Place or Removed)		
Capacity (gals):	1080		
Tank Location:	UNDERGROUND		
Tank Id:	002	Install Date:	Not reported
Tank Type:	Steel/carbon steel	Product Stored:	UNLEADED GASOLINE
Tank Internal:	Not reported	Pipe Internal:	Not reported
Pipe Location:	2	Pipe Type:	GALVANIZED STEEL
Tank External:	Not reported		
Missing Data for Tank:	Minor Data Missing		
Pipe External:	Not reported		
Second Containment:	NONE		
Leak Detection:	NONE		
Overfill Prot:	2	Dispenser:	Suction
Date Tested:	Not reported	Next Test Date:	Not reported
Date Closed:	01/01/1991	Test Method:	Not reported
Deleted:	False	Updated:	True
Dead Letter:	False	Owner Screen:	Minor data missing
FAMT:	Fiscal amount for registration fee is correct		
Total Capacity:	0	Renewal Date:	Not reported
Tank Screen:	0	Federal ID:	Not reported
Renew Flag:	Renwal has not been printed	Facility Screen:	Minor data missing
Certification Flag:	False	Certification Date:	02/08/1991
Old PBS Number:	Not reported	Expiration Date:	02/05/1996
Inspected Date:	Not reported	Inspector:	Not reported
Inspection Result:	Not reported		

MAP FINDINGS

Map ID
 Direction
 Distance
 Distance (ft.)Site

EDR ID Number
 EPA ID Number

Database(s)

BIG R FOOD WAREHOUSE (Continued)

U001841196

Lat/long: Not reported
 Facility Type: Not reported
 Town or City: NEW YORK CITY
 Town or City Code: 01
 County Code: 61
 Region: 2

43

**315 FOURTH AVENUE
 BROOKLYN, NY**

**NY Spills S104648674
 N/A**

SPILLS:

Spill Number: 9814678	Region of Spill: 2
Spill Date: 03/09/1999 20:45	Reported to Dept: 03/09/1999 21:30
ID: Not reported	
Date Call Received: Not reported	
Region Close Date : Not reported	
Material Spilled 1 :Not reported	Amount Spilled 1 : Not reported
Spill Cause: Unknown	Resource Affected: On Land
Water Affected: Not reported	Spill Source: Other Commercial/Industrial
Facility Contact: Not reported	Facility Tele: (212) 580-6763
Investigator: ENGELHARDT	SWIS: 61
Caller Name: Not reported	Caller Agency: Not reported
Caller Phone: Not reported	Caller Extension: Not reported
Notifier Name: Not reported	Notifier Agency: Not reported
Notifier Phone: Not reported	Notifier Extension: Not reported
PBS : Not reported	
Spiller Contact: Not reported	Spiller Phone: Not reported
Spiller: CON EDISON	
Spiller Address: 4 IRVING PLACE NEW YORK, NY 10003	
Spill Class: Known release with minimal potential for fire or hazard. DEC Response. Willing Responsible Party. Corrective action taken.	
Spill Closed Dt: 03/26/1999	
Spill Notifier: Responsible Party	PBS Number: Not reported
Cleanup Ceased: Not reported	
Last Inspection: Not reported	
Cleanup Meets Standard: False	
Recommended Penalty: Penalty Not Recommended	
Spiller Cleanup Date: Not reported	
Enforcement Date: Not reported	
Investigation Complete: Not reported	
UST Involvement: False	
Spill Record Last Update: 06/20/2000	
Is Updated: False	
Corrective Action Plan Submitted: Not reported	
Date Spill Entered In Computer Data File: 03/09/1999	
Date Region Sent Summary to Central Office: Not reported	
True Date : Not reported	
Tank Test:	
PBS Number: Not reported	
Tank Number: Not reported	
Test Method: Not reported	
Capacity of Failed Tank: Not reported	
Leak Rate Failed Tank: Not reported	
Gross Leak Rate: Not reported	
Material:	
Material Class Type: 1	
Quantity Spilled: 1	

MAP FINDINGS

Map ID
 Direction
 Distance
 Distance (ft.)Site

EDR ID Number
 EPA ID Number

Database(s)

(Continued)

S104648674

Units: Gallons
 Unknown Qty Spilled: Yes
 Quantity Recovered: 1
 Unknown Qty Recovered: False
 Material: UNKNOWN PETROLEUM
 Class Type: Petroleum
 Chem Abstract Service Number: UNKNOWN PETROLEUM
 Last Date: 09/29/1994
 Num Times Material Entry In File: 16414
 Remark: SERVICE BOX SB45405. ONE PINT UNKNOWN OIL ON TEN GALLONS OF WATER. CONTAINED WITHIN SERVICE BOX. SAMPLES TAKEN. CLEAN UP PENDING TEST RESULTS.
 DEC Remarks: Confirmed e2mis notes: <1.00ppm pcb. Flush reports cleanup is completed and tag removed.

43

340 4 AV - BKLN
 340 4 AV
 BKLN, NY

NY Spills S102145697
 N/A

SPILLS:

Spill Number: 8911553
 Spill Date: 03/07/1990 18:00
 ID: Not reported
 Date Call Received: Not reported
 Region Close Date : Not reported
 Material Spilled 1 : Not reported
 Spill Cause: Human Error
 Water Affected: Not reported
 Facility Contact: Not reported
 Investigator: TAYLOR
 Caller Name: Not reported
 Caller Phone: Not reported
 Notifier Name: Not reported
 Notifier Phone: Not reported
 PBS : Not reported
 Spiller Contact: Not reported
 Spiller: I P T TRUCKING, INC
 Spiller Address: 1 SHERIDAN BLVD
 INWOOD, NY 11696
 Spill Class: Not reported
 Spill Closed Dt: 03/08/1990
 Spill Notifier: Affected Persons
 Cleanup Ceased: 03/08/1990
 Last Inspection: Not reported
 Cleanup Meets Standard: True
 Recommended Penalty: Penalty Not Recommended
 Spiller Cleanup Date: Not reported
 Enforcement Date: Not reported
 Investigation Complete: Not reported
 UST Involvement: False
 Spill Record Last Update: 05/09/1990
 Is Updated: False
 Corrective Action Plan Submitted: Not reported
 Date Spill Entered In Computer Data File: 03/08/1990
 Date Region Sent Summary to Central Office: Not reported
 True Date : Not reported
 Tank Test:
 PBS Number: Not reported
 Tank Number: Not reported

Region of Spill: 2
 Reported to Dept: 03/08/1990 10:30
 Amount Spilled 1 : Not reported
 Resource Affected: On Land
 Spill Source: Gas Station
 Facility Tele: (516) 239-8800
 SWIS: 61
 Caller Agency: Not reported
 Caller Extension: Not reported
 Notifier Agency: Not reported
 Notifier Extension: Not reported
 Spiller Phone: Not reported
 PBS Number: Not reported

MAP FINDINGS

Map ID
 Direction
 Distance
 Distance (ft.)Site

EDR ID Number
 EPA ID Number

Database(s)

340 4 AV - BKLN (Continued)

S102145697

Test Method: Not reported
 Capacity of Failed Tank: Not reported
 Leak Rate Failed Tank: Not reported
 Gross Leak Rate: Not reported
 Material:
 Material Class Type: 1
 Quantity Spilled: -1
 Units: Not reported
 Unknown Qty Spilled: -1
 Quantity Recovered: 0
 Unknown Qty Recovered: False
 Material: GASOLINE
 Class Type: Petroleum
 Chem Abstract Service Number: GASOLINE
 Last Date: 09/29/1994
 Num Times Material Entry In File: 21329
 Remark: SPILL DUE TO UNAUTHORIZED DELIVERY. NYFD RESPONDS SAYS PROBLEM IS AL
 LEVIATED.
 DEC Remarks: Not reported

44

**RED HOOK POOL
 BAY / HENRY STS.
 BROOKLYN, NY 11215**

**CBS AST S102639133
 N/A**

CBS AST:
 CBS Number: 2-000134 Telephone: (718) 771-3213
 Owner: N.Y.C. DEPT. OF PARKS & RECREATION
 95 PROSPECT PARK W.
 BROOKLYN, NY 11215
 (718) 965-8900
 Facility Status: Active
 Total Tanks: 1
 Tank Status: In Service
 Tank Error Status: No Missing Data
 Tank Location: Aboveground on crib, rack or cradle
 Install Date: 06/84
 Capacity (Gal): 1000
 Tank Type: Fiberglass reinforced plastic [FRP]
 Substance: Single Hazardous Substance on DEC List
 Extrnl Protection: None/Other
 Intrnl Protection: Other
 Tank Containment: Vault (w/access)
 Pipe Type: PLASTIC Pipe Location: Underground
 Pipe Internal: Other
 Pipe External: None/Other
 Pipe Containment: None/None Haz Percent: 15
 Leak Detection: None/Groundwater Well
 Overfill Protection: 5/5
 Chemical: Chlorine
 Tank Closed: Not reported
 PBS Number: Not reported SWIS Code: 6101
 Federal ID: Not reported
 MOSF Number: Not reported CAS Number: 7782505
 SPDES Number: Not reported ICS Number: 2-700515
 Facility Type: Other
 Operator: CARL SMIPE Facility Town: NEW YORK CITY
 Emrgncy Contact: BROOKLYN PARKS H.Q. Emrgncy Phone: (718) 965-8900
 Certified Date: 08/13/1997 Expiration Date: 12/08/1999
 Owner type: Local Government

MAP FINDINGS

Map ID
 Direction
 Distance
 Distance (ft.)Site

EDR ID Number
 EPA ID Number

Database(s)

RED HOOK POOL (Continued)

S102639133

Owner Sub Type: Not reported
 Mail Name: N.Y.C. DEPT. PARKS & RECREATION
 Mail Contact: BROOKLYN PARKS H.Q.
 95 PROSPECT PARK W.
 BROOKLYN, NY 11215
 Mail Phone: (718) 965-8900
 Tank Secret: False
 Last Test: Not reported
 Pipe Flag: False
 Renew Date: 09/29/93
 Is it There: False
 Owner Status: F
 Certificate Needs to be Printed: False
 Fiscal Amt for Registration Fee Correct: True
 Renewal Has Been Printed for Facility: True
 Total Capacity of All Active Tanks(gal): 1000
 Unique Tank Id Number: Yes
 Date Pre-Printed Renewal App Form Was Last Printed: 09/06/2001
 Date Entered: 07/19/1989 08:18:49
 Due Date: Not reported
 Owner Mark: 1
 Date Expired: 12/08/91
 Is Updated: False

44

**RED HOOK EAST
 770 HENRY STREET
 BROOKLYN, NY 11231**

**UST U002034223
 LTANKS N/A**

LTANKS:

Spill Number: 9105605
 Spill Date: 08/23/1991 10:30
 ID: Not reported
 Material Spilled 1 :Not reported
 Region Close Dt : Not reported
 Resource Affectd: On Land
 Spill Cause: Tank Test Failure
 Water Affected: Not reported
 Facility Contact: Not reported
 Investigator: SACCACIO
 Caller Name: Not reported
 Caller Phone: Not reported
 Notifier Name: Not reported
 Notifier Phone: Not reported
 PBS : Not reported
 Spiller Contact: Not reported
 Spiller: NYCHA
 Spiller Address: Not reported
 Spill Class: Known release with minimal potential for fire or hazard. DEC Response.
 Willing Responsible Party. Corrective action taken.
 Spill Closed Dt: Not Closed
 Spill Notifier: Tank Tester
 Cleanup Ceased: Not reported
 Last Inspection: Not reported
 Cleanup Meets Standard: False
 Recommended Penalty: Penalty Not Recommended
 Spiller Cleanup Date: Not reported
 Enforcement Date: Not reported
 Investigation Complete: Not reported
 UST Involvement: False
 Spill Record Last Update: 09/23/1994
 Is Updated: False
 Corrective Action Plan Submitted: Not reported
 True Date : Not reported
 Date Spill Entered In Computer Data File: 08/30/1991
 Region of Spill: 2
 Reported to Dept: 08/23/1991 12:25
 Date Call Received:Not reported
 Amount Spilled 1 : Not reported
 Spill Source: Other Non Commercial/Industrial
 Facility Tele: (212) 306-3142
 SWIS: 61
 Caller Agency: Not reported
 Caller Extension: Not reported
 Notifier Agency: Not reported
 Notifier Extension: Not reported
 Spiller Phone: Not reported
 PBS Number: 2-601875

MAP FINDINGS

Map ID
 Direction
 Distance
 Distance (ft.)Site

EDR ID Number
 EPA ID Number

Database(s)

RED HOOK EAST (Continued)

U002034223

Date Region Sent Summary to Central Office: Not reported
 Tank Test:
 PBS Number: Not reported
 Tank Number: 001
 Test Method: Not reported
 Capacity of Failed Tank: 0
 Leak Rate Failed Tank: 0.00
 Gross Leak Rate: Not reported
 Material:
 Material Class Type: 1
 Quantity Spilled: -1
 Units: Not reported
 Unknown Qty Spilled: -1
 Quantity Recovered: 0
 Unknown Qty Recovered: False
 Material: #2 FUEL OIL
 Class Type: Petroleum
 Chem Abstract Service Number: #2 FUEL OIL
 Last Date: 12/07/1994
 Num Times Material Entry In File: 24464
 DEC Remarks: Not reported
 Spill Cause: 15K TANK, HORNER EZ CHECK, GROSS LEAK-SYSTEM TEST E,I R

PBS UST:
 PBS Number: 2-601875
 SPDES Number: Not reported
 Operator: LUIS PONCE
 (718) 707-5725
 Emergency Contact: EMERGENCY SERVICE DEPARTMENT
 (718) 289-3940
 Total Tanks: 1
 Owner: NYC HOUSING AUTHORITY
 23-02 49TH AVENUE
 LONG ISLAND CITY, NY 11101
 (718) 707-5725
 Owner Type: Local Government
 Owner Mark: First Owner
 Owner Subtype: 51
 Mailing Address: NYC HOUSING AUTHORITY
 ATTN: LUIS PONCE
 23-02 49TH AVENUE
 LONG ISLAND CITY, NY 11101
 (718) 707-5725

Tank Status: In Service
 Capacity (gals): 15000
 Tank Location: UNDERGROUND
 Tank Id: TK #1
 Tank Type: Fiberglass coated steel
 Tank Internal: Not reported
 Pipe Location: Underground
 Tank External: FIBERGLASS
 Missing Data for Tank: Minor Data Missing
 Pipe External: SACRIFICIAL ANODE/JACKETED
 Second Containment: DOUBLED-WALLED TANK
 Leak Detection: INTERSTITIAL MONITORING
 Overfill Prot: High Level Alarm
 Date Tested: Not reported
 Date Closed: Not reported

Install Date: 05/01/1996
 Product Stored: NOS 1,2, OR 4 FUEL OIL
 Pipe Internal: Not reported
 Pipe Type: STEEL/IRON
 Dispenser: Suction
 Next Test Date: Not reported
 Test Method: Not reported

MAP FINDINGS

Map ID
 Direction
 Distance
 Distance (ft.)Site

EDR ID Number
 EPA ID Number

Database(s)

RED HOOK EAST (Continued)

U002034223

Deleted:	False	Updated:	True
Dead Letter:	False	Owner Screen:	Minor data missing
FAMT:	Fiscal amount for registration fee is correct		
Total Capacity:	15000	Renewal Date:	Not reported
Tank Screen:	Minor data missing	Federal ID:	Not reported
Renew Flag:	Renwal has not been printed	Facility Screen:	No data missing
Certification Flag:	False	Certification Date:	01/05/2001
Old PBS Number:	Not reported	Expiration Date:	06/01/2004
Inspected Date:	Not reported	Inspector:	Not reported
Inspection Result:	Not reported		
Lat/long:	Not reported		
Facility Type:	APARTMENT BUILDING		
Town or City:	NEW YORK CITY		
Town or City Code:	01		
County Code:	61		
Region:	2		
PBS Number:	2-601875	CBS Number:	Not reported
SPDES Number:	Not reported	SWIS ID:	6101
Operator:	LUIS PONCE (718) 707-5725		
Emergency Contact:	EMERGENCY SERVICE DEPARTMENT (718) 289-3940		
Total Tanks:	1		
Owner:	NYC HOUSING AUTHORITY 23-02 49TH AVENUE LONG ISLAND CITY, NY 11101 (718) 707-5725		
Owner Type:	Local Government		
Owner Mark:	First Owner		
Owner Subtype:	51		
Mailing Address:	NYC HOUSING AUTHORITY ATTN: LUIS PONCE 23-02 49TH AVENUE LONG ISLAND CITY, NY 11101 (718) 707-5725		
Tank Status:	Closed - In Place		
Capacity (gals):	16000		
Tank Location:	UNDERGROUND		
Tank Id:	OLD TK #1	Install Date:	11/01/1939
Tank Type:	Steel/carbon steel	Product Stored:	NOS 1,2, OR 4 FUEL OIL
Tank Internal:	NONE	Pipe Internal:	NONE
Pipe Location:	1	Pipe Type:	STEEL/IRON
Tank External:	NONE		
Missing Data for Tank:	Minor Data Missing		
Pipe External:	WRAPPED [PIPING]		
Second Containment:	NONE		
Leak Detection:	NONE		
Overfill Prot:	Product Level Gauge	Dispenser:	Suction
Date Tested:	Not reported	Next Test Date:	Not reported
Date Closed:	05/01/1996	Test Method:	Not reported
Deleted:	False	Updated:	True
Dead Letter:	False	Owner Screen:	Minor data missing
FAMT:	Fiscal amount for registration fee is correct		
Total Capacity:	15000	Renewal Date:	Not reported
Tank Screen:	Minor data missing	Federal ID:	Not reported
Renew Flag:	Renwal has not been printed	Facility Screen:	No data missing

MAP FINDINGS

Map ID
 Direction
 Distance
 Distance (ft.)Site

EDR ID Number
 EPA ID Number

Database(s)

RED HOOK EAST (Continued)

U002034223

Certification Flag:	False	Certification Date:	01/05/2001
Old PBS Number:	Not reported	Expiration Date:	06/01/2004
Inspected Date:	Not reported	Inspector:	Not reported
Inspection Result:	Not reported		
Lat/long:	Not reported		
Facility Type:	APARTMENT BUILDING		
Town or City:	NEW YORK CITY		
Town or City Code:	01		
County Code:	61		
Region:	2		

44

**NYCHA - RED HOOK EAST HOUSES
 770 HENRY ST
 BROOKLYN, NY 11231**

**RCRIS-SQG 1001493628
 FINDS NYR000075192**

RCRIS:
 Owner: NYCHA
 (212) 306-3229
 EPA ID: NYR000075192
 Contact: Not reported
 Classification: Small Quantity Generator
 TSDF Activities: Not reported
 Violation Status: No violations found

FINDS:
 Other Pertinent Environmental Activity Identified at Site:
 Resource Conservation and Recovery Act Information system (RCRAINFO)

44

**RED HOOK EAST
 752 HENRY STREET, BOILER ROOM
 BROOKLYN,, NY 11231**

**UST U002034224
 N/A**

PBS UST:
 PBS Number: 2-601876 CBS Number: Not reported
 SPDES Number: Not reported SWIS ID: 6101
 Operator: LUIS PONCE
 (718) 707-5725
 Emergency Contact: EMERGENCY SERVICE DEPARTMENT
 (212) 289-3940
 Total Tanks: 0
 Owner: NEW YORK CITY HOUSING AUTHORITY
 23-02 49TH AVENUE
 LONG ISLAND CITY,, N.Y. 11101
 (718) 707-5725
 Owner Type: Local Government
 Owner Mark: First Owner
 Owner Subtype: 51
 Mailing Address: NEW YORK CITY HOUSING AUTHORITY
 ATTN: LUIS PONCE
 23-02 49TH AVENUE
 LONG ISLAND CITY,, N.Y., 11101
 (718) 707-5725
 Tank Status: Closed - In Place
 Capacity (gals): 16000
 Tank Location: UNDERGROUND
 Tank Id: 001A Install Date: Not reported

MAP FINDINGS

Map ID
 Direction
 Distance
 Distance (ft.)Site

EDR ID Number
 EPA ID Number

Database(s)

RED HOOK EAST (Continued)

U002034224

Tank Type:	Not reported	Product Stored:	Not reported
Tank Internal:	Not reported	Pipe Internal:	Not reported
Pipe Location:	Not reported	Pipe Type:	Not reported
Tank External:	Not reported		
Missing Data for Tank:	Major Data Missing (which is on the certificate)		
Pipe External:	Not reported		
Second Containment:	Not reported		
Leak Detection:	Not reported		
Overfill Prot:	Not reported	Dispenser:	Not reported
Date Tested:	Not reported	Next Test Date:	Not reported
Date Closed:	07/01/1996	Test Method:	Not reported
Deleted:	False	Updated:	True
Dead Letter:	False	Owner Screen:	Minor data missing
FAMT:	Fiscal amount for registration fee is correct		
Total Capacity:	0	Renewal Date:	Not reported
Tank Screen:	0	Federal ID:	Not reported
Renew Flag:	Renwal has not been printed	Facility Screen:	No data missing
Certification Flag:	False	Certification Date:	Not reported
Old PBS Number:	Not reported	Expiration Date:	06/01/2004
Inspected Date:	Not reported	Inspector:	Not reported
Inspection Result:	Not reported		
Lat/long:	Not reported		
Facility Type:	APARTMENT BUILDING		
Town or City:	NEW YORK CITY		
Town or City Code:	01		
County Code:	61		
Region:	2		
PBS Number:	2-601876	CBS Number:	Not reported
SPDES Number:	Not reported	SWIS ID:	6101
Operator:	LUIS PONCE (718) 707-5725		
Emergency Contact:	EMERGENCY SERVICE DEPARTMENT (212) 289-3940		
Total Tanks:	0		
Owner:	NEW YORK CITY HOUSING AUTHORITY 23-02 49TH AVENUE LONG ISLAND CITY,, N.Y. 11101 (718) 707-5725		
Owner Type:	Local Government		
Owner Mark:	First Owner		
Owner Subtype:	51		
Mailing Address:	NEW YORK CITY HOUSING AUTHORITY ATTN: LUIS PONCE 23-02 49TH AVENUE LONG ISLAND CITY,, N.Y., 11101 (718) 707-5725		
Tank Status:	Closed - In Place		
Capacity (gals):	16000		
Tank Location:	UNDERGROUND		
Tank Id:	TK 1		
Tank Type:	Steel/carbon steel	Install Date:	11/01/1939
Tank Internal:	NONE	Product Stored:	EMPTY
Pipe Location:	None	Pipe Internal:	NONE
Tank External:	NONE/NONE	Pipe Type:	STEEL/IRON
Missing Data for Tank:	No Missing Data		
Pipe External:	NONE/WRAPPED [PIPING]		

MAP FINDINGS

Map ID
 Direction
 Distance
 Distance (ft.)Site

EDR ID Number
 EPA ID Number

Database(s)

RED HOOK EAST (Continued)

U002034224

Second Containment:	NONE/NONE	Dispenser:	Suction
Leak Detection:	NONE/NONE	Next Test Date:	Not reported
Overfill Prot:	Product Level Gauge	Test Method:	Not reported
Date Tested:	Not reported	Updated:	True
Date Closed:	07/01/1996	Owner Screen:	Minor data missing
Deleted:	False	FAMT:	Fiscal amount for registration fee is correct
Dead Letter:	False	Total Capacity:	0
Renewal Date:	Not reported	Tank Screen:	0
Federal ID:	Not reported	Renew Flag:	Renwal has not been printed
Facility Screen:	No data missing	Certification Flag:	False
Certification Date:	Not reported	Old PBS Number:	Not reported
Expiration Date:	06/01/2004	Inspected Date:	Not reported
Inspector:	Not reported	Inspection Result:	Not reported
Lat/long:	Not reported	Facility Type:	APARTMENT BUILDING
Town or City:	NEW YORK CITY	Town or City Code:	01
County Code:	61	Region:	2

44

**POLE #67266
 HENRY ST / LORRAINE ST
 BROOKLYN, NY**

**NY Spills S102663332
 N/A**

SPILLS:

Spill Number:	9704681	Region of Spill:	2
Spill Date:	07/18/1997 09:10	Reported to Dept:	07/18/1997 12:02
ID:	Not reported	Material Spilled 1 :	Not reported
Date Call Received:	Not reported	Spill Cause:	Equipment Failure
Region Close Date :	Not reported	Water Affected:	Not reported
Amount Spilled 1 :	Not reported	Facility Contact:	Not reported
Resource Affected:	On Land	Investigator:	ENGELHARDT
Spill Source:	Other Commercial/Industrial	Caller Name:	Not reported
Facility Tele:	Not reported	Caller Phone:	Not reported
SWIS:	61	Notifier Name:	Not reported
Caller Agency:	Not reported	Notifier Phone:	Not reported
Caller Extension:	Not reported	PBS :	Not reported
Notifier Agency:	Not reported	Spiller Contact:	Not reported
Notifier Extension:	Not reported	Spiller:	CON EDISON
Spiller Phone:	Not reported	Spiller Address:	128 WEST END AV NEW YORK, NY 10023
Spill Class:	Known release with minimal potential for fire or hazard. DEC Response. Willing Responsible Party. Corrective action taken.		
Spill Closed Dt:	Not Closed	Spill Notifier:	Responsible Party
PBS Number:	Not reported	Cleanup Ceased:	Not reported
Last Inspection:	Not reported	Cleanup Meets Standard:	False
Recommended Penalty:	Penalty Not Recommended		
Spiller Cleanup Date:	Not reported	Enforcement Date:	Not reported
Investigation Complete:	Not reported	UST Involvement:	False
Spill Record Last Update:	07/21/1997		

MAP FINDINGS

Map ID
 Direction
 Distance
 Distance (ft.)Site

EDR ID Number
 EPA ID Number

Database(s)

POLE #67266 (Continued)

S102663332

Is Updated: False
 Corrective Action Plan Submitted: Not reported
 Date Spill Entered In Computer Data File: 07/18/1997
 Date Region Sent Summary to Central Office: Not reported
 True Date : Not reported
 Tank Test:
 PBS Number: Not reported
 Tank Number: Not reported
 Test Method: Not reported
 Capacity of Failed Tank: Not reported
 Leak Rate Failed Tank: Not reported
 Gross Leak Rate: Not reported
 Material:
 Material Class Type: 1
 Quantity Spilled: 1
 Units: Gallons
 Unknown Qty Spilled: Yes
 Quantity Recovered: 1
 Unknown Qty Recovered: False
 Material: NON PCB OIL
 Class Type: Petroleum
 Chem Abstract Service Number: NON PCB OIL
 Last Date: 09/28/1994
 Num Times Material Entry In File: 2798
 Remark: TRANSFORMER DEVELOPED A LEAK - SPILLED ABOUT 1 GAL OF 9PPM TRANSFORMER OIL - CLEANUP IN PROGRESS
 DEC Remarks: Not reported

44

**VAULT - VS 6495
 HENRY ST / LORRAINE ST
 BROOKLYN, NY**

**NY Spills S103575759
 N/A**

SPILLS:

Spill Number: 9811937
 Spill Date: 12/22/1998 15:00
 ID: Not reported
 Date Call Received: Not reported
 Region Close Date : Not reported
 Material Spilled 1 : Not reported
 Spill Cause: Unknown
 Water Affected: Not reported
 Facility Contact: JOE DEVOTI
 Investigator: O'CONNELL
 Caller Name: Not reported
 Caller Phone: Not reported
 Notifier Name: Not reported
 Notifier Phone: Not reported
 PBS : Not reported
 Spiller Contact: Not reported
 Spiller: UNKNOWN
 Spiller Address: Not reported
 Spill Class: Known release with minimal potential for fire or hazard. DEC Response. Willing Responsible Party. Corrective action taken.
 Spill Closed Dt: Not Closed
 Spill Notifier: Other
 Cleanup Ceased: Not reported
 Last Inspection: Not reported
 Cleanup Meets Standard: False
 Recommended Penalty: Penalty Not Recommended

Region of Spill: 2
 Reported to Dept: 12/22/1998 16:06

Amount Spilled 1 : Not reported
 Resource Affected: On Land
 Spill Source: Unknown
 Facility Tele: Not reported
 SWIS: 61
 Caller Agency: Not reported
 Caller Extension: Not reported
 Notifier Agency: Not reported
 Notifier Extension: Not reported

Spiller Phone: (212) 580-6763

PBS Number: Not reported

MAP FINDINGS

Map ID
 Direction
 Distance
 Distance (ft.)Site

EDR ID Number
 EPA ID Number

Database(s)

VAULT - VS 6495 (Continued)

S103575759

Spiller Cleanup Date: Not reported
 Enforcement Date: Not reported
 Investigation Complete: Not reported
 UST Involvement: False
 Spill Record Last Update: 01/11/1999
 Is Updated: False
 Corrective Action Plan Submitted: Not reported
 Date Spill Entered In Computer Data File: 12/22/1998
 Date Region Sent Summary to Central Office: Not reported
 True Date : Not reported
 Tank Test:
 PBS Number: Not reported
 Tank Number: Not reported
 Test Method: Not reported
 Capacity of Failed Tank: Not reported
 Leak Rate Failed Tank: Not reported
 Gross Leak Rate: Not reported
 Material:
 Material Class Type: 1
 Quantity Spilled: 1
 Units: Gallons
 Unknown Qty Spilled: Yes
 Quantity Recovered: 0
 Unknown Qty Recovered: False
 Material: UNKNOWN PETROLEUM
 Class Type: Petroleum
 Chem Abstract Service Number: UNKNOWN PETROLEUM
 Last Date: 09/29/1994
 Num Times Material Entry In File: 16414
 Remarks: 1 PINT OF PRODUCT - CLEAN UP PENDING LAB RESULTS - CON ED 122097
 DEC Remarks: Not reported

44

**MANHOLE #1522
 HENRY ST/LORRAINE ST
 BROOKLYN, NY**

**NY Spills S105056650
 N/A**

SPILLS:

Spill Number: 0100655	Region of Spill: 2
Spill Date: 04/17/2001 08:25	Reported to Dept: 04/17/2001 18:29
ID: Not reported	
Date Call Received: Not reported	
Region Close Date : Not reported	
Material Spilled 1 :Not reported	Amount Spilled 1 : Not reported
Spill Cause: Unknown	Resource Affected: On Land
Water Affected: Not reported	Spill Source: Other Commercial/Industrial
Facility Contact: CHARLIE MCCARTHY	Facility Tele: () -
Investigator: O'CONNELL	SWIS: 61
Caller Name: Not reported	Caller Agency: Not reported
Caller Phone: Not reported	Caller Extension: Not reported
Notifier Name: Not reported	Notifier Agency: Not reported
Notifier Phone: Not reported	Notifier Extension: Not reported
PBS : Not reported	
Spiller Contact: Not reported	Spiller Phone: (212) 580-6765
Spiller: UNKNOWN	
Spiller Address: Not reported	
Spill Class: Known release with minimal potential for fire or hazard. DEC Response. Willing Responsible Party. Corrective action taken.	
Spill Closed Dt: 08/22/2001	
Spill Notifier: Responsible Party	PBS Number: Not reported

MAP FINDINGS

Map ID
 Direction
 Distance
 Distance (ft.)Site

EDR ID Number

Database(s) EPA ID Number

MANHOLE #1522 (Continued)

S105056650

Cleanup Ceased: Not reported
 Last Inspection: Not reported
 Cleanup Meets Standard: False
 Recommended Penalty: Penalty Not Recommended
 Spiller Cleanup Date: Not reported
 Enforcement Date: Not reported
 Investigation Complete: Not reported
 UST Involvement: False
 Spill Record Last Update: 09/10/2001
 Is Updated: False
 Corrective Action Plan Submitted: Not reported
 Date Spill Entered In Computer Data File: 04/17/2001
 Date Region Sent Summary to Central Office: Not reported
 True Date : Not reported
 Tank Test:
 PBS Number: Not reported
 Tank Number: Not reported
 Test Method: Not reported
 Capacity of Failed Tank: Not reported
 Leak Rate Failed Tank: Not reported
 Gross Leak Rate: Not reported

Material:
 Material Class Type: 1
 Quantity Spilled: 5
 Units: Gallons
 Unknown Qty Spilled: 5
 Quantity Recovered: 0
 Unknown Qty Recovered: False
 Material: UNKNOWN PETROLEUM
 Class Type: Petroleum
 Chem Abstract Service Number: UNKNOWN PETROLEUM
 Last Date: 09/29/1994
 Num Times Material Entry In File: 16414

Remark: ABOVE MATERIAL DISCOVERED AT ABOVE LOCAITON ON TOP 1900 GALLONS OF WATE R. SAMPLE TAKEN AND CLEANUP SCHEDULED FOR 4/19/01. SAMPLE RESULTS ARE L ESS 1PPM. CON ED 136486.

DEC Remarks: CON ED E2MIS REPORT 4-17-01 Approx. 5gals. of unknown oil on 1900gals .of water. Only oil filled equipment instructure is transformer. Unit wi ll be pressure tested. Transformer was installed 3-2-01 and is non-pcb u nit, historical record is 0ppm. saample will be taken from transformer. Unit pressure tested and it was good. LSN 01-05020-001 Aroclor 1242, ,1254,1248,1260 <1ppm 16:43 Cleanup to be scheduled for Thursday morn ing 11am tanker wil be ordered. 4-19-01 17:05hrs. Structure double washed with slix, removed tag. No sump found.

44

**VAULT 6495
 HENRY ST / LORRAINE ST
 BROOKLYN, NY**

**NY Spills S103575881
 N/A**

SPILLS:

Spill Number: 9812064	Region of Spill: 2
Spill Date: 12/28/1998 09:00	Reported to Dept: 12/28/1998 10:44
ID: Not reported	
Date Call Received: Not reported	
Region Close Date : Not reported	
Material Spilled 1 :Not reported	Amount Spilled 1 : Not reported
Spill Cause: Unknown	Resource Affected: On Land
Water Affected: Not reported	Spill Source: Unknown
Facility Contact: Not reported	Facility Tele: Not reported

MAP FINDINGS

Map ID
 Direction
 Distance
 Distance (ft.)Site

EDR ID Number
 EPA ID Number

Database(s)

VAULT 6495 (Continued)

S103575881

Investigator:	ENGELHARDT	SWIS:	61
Caller Name:	Not reported	Caller Agency:	Not reported
Caller Phone:	Not reported	Caller Extension:	Not reported
Notifier Name:	Not reported	Notifier Agency:	Not reported
Notifier Phone:	Not reported	Notifier Extension:	Not reported
PBS :	Not reported		
Spiller Contact:	Not reported	Spiller Phone:	Not reported
Spiller:	UNKNOWN		
Spiller Address:	Not reported		
Spill Class:	Known release with minimal potential for fire or hazard. DEC Response. Willing Responsible Party. Corrective action taken.		
Spill Closed Dt:	Not Closed		
Spill Notifier:	Affected Persons	PBS Number:	Not reported
Cleanup Ceased:	Not reported		
Last Inspection:	Not reported		
Cleanup Meets Standard:	False		
Recommended Penalty:	Penalty Not Recommended		
Spiller Cleanup Date:	Not reported		
Enforcement Date:	Not reported		
Investigation Complete:	Not reported		
UST Involvement:	False		
Spill Record Last Update:	01/12/1999		
Is Updated:	False		
Corrective Action Plan Submitted:	Not reported		
Date Spill Entered In Computer Data File:	12/28/1998		
Date Region Sent Summary to Central Office:	Not reported		
True Date :	Not reported		
Tank Test:			
PBS Number:	Not reported		
Tank Number:	Not reported		
Test Method:	Not reported		
Capacity of Failed Tank:	Not reported		
Leak Rate Failed Tank:	Not reported		
Gross Leak Rate:	Not reported		
Material:			
Material Class Type:	1		
Quantity Spilled:	1		
Units:	Gallons		
Unknown Qty Spilled:	Yes		
Quantity Recovered:	0		
Unknown Qty Recovered:	False		
Material:	UNKNOWN PETROLEUM		
Class Type:	Petroleum		
Chem Abstract Service Number:	UNKNOWN PETROLEUM		
Last Date:	09/29/1994		
Num Times Material Entry In File:	16414		
Remark:	have 1 qt on 500 gals of water. sample taken for testing - clean up has not yet begun.. spill 122136.		
DEC Remarks:	Not reported		

MAP FINDINGS

Map ID Direction EDR ID Number
 Distance Distance (ft.)Site Database(s) EPA ID Number

44 BUSHWICK CAN CORP UST U003074278
 723 HENRY STREET AST N/A
 BROOKLYN, NY 11231

PBS UST:
 PBS Number: 2-001112 CBS Number: Not reported
 SPDES Number: Not reported SWIS ID: 6101
 Operator: BUSHWICK CAN CORP
 (718) 625-7010
 Emergency Contact: ANTONIO COGLIANDO
 (718) 331-5794
 Total Tanks: 0
 Owner: F & M REALTY CO
 723 HENRY ST
 BROOKLYN, NY 11231
 (718) 625-7010
 Owner Type: Not reported
 Owner Mark: First Owner
 Owner Subtype: Not reported
 Mailing Address: F & M REALTY CO
 723 HENRY ST
 BROOKLYN, NY 11231
 (718) 625-7010
 Tank Status: Closed - In Place
 Capacity (gals): 1500
 Tank Location: UNDERGROUND
 Tank Id: 001 Install Date: Not reported
 Tank Type: Steel/carbon steel Product Stored: NOS 1,2, OR 4 FUEL OIL
 Tank Internal: Not reported Pipe Internal: Not reported
 Pipe Location: 1 Pipe Type: STEEL/IRON
 Tank External: Not reported
 Missing Data for Tank: Minor Data Missing
 Pipe External: Not reported
 Second Containment: NONE
 Leak Detection: NONE
 Overfill Prot: Product Level Gauge Dispenser: Suction
 Date Tested: 03/01/1995 Next Test Date: Not reported
 Date Closed: 04/01/1995 Test Method: HORNER
 Deleted: False Updated: True
 Dead Letter: False Owner Screen: Minor data missing
 FAMT: Fiscal amount for registration fee is correct
 Total Capacity: 0 Renewal Date: Not reported
 Tank Screen: 0 Federal ID: Not reported
 Renew Flag: Renewal has not been printed Facility Screen: Minor data missing
 Certification Flag: False Certification Date: 04/15/1986
 Old PBS Number: Not reported Expiration Date: 04/15/1991
 Inspected Date: Not reported Inspector: Not reported
 Inspection Result: Not reported
 Lat/long: Not reported
 Facility Type: Not reported
 Town or City: NEW YORK CITY
 Town or City Code: 01
 County Code: 61
 Region: 2
 PBS AST:
 PBS Number: 2-001112 CBS Number: Not reported
 SPDES Number: Not reported SWIS Code: 6101
 Federal ID: Not reported Previous PBS#: Not reported

MAP FINDINGS

Map ID
 Direction
 Distance
 Distance (ft.)Site

EDR ID Number
 EPA ID Number

Database(s)

BUSHWICK CAN CORP (Continued)

U003074278

Facility Status: 2 - Unregulated by PBS (the total capacity is less than 1,101 gallons) and Subpart 360-14.
 Facility Type: Not reported
 Owner Type: Not reported
 Owner Sub Type: Not reported
 Owner: F & M REALTY CO
 723 HENRY ST
 BROOKLYN, NY 11231
 Owner Phone: (718) 625-7010
 Facility Phone: (718) 625-7010
 Operator: BUSHWICK CAN CORP
 Emergency Name: ANTONIO COGLIANDO
 Emergency Phone: (718) 331-5794
 Total Tanks: 0
 Total Capacity: 0
 Tank ID: 002
 Capacity (Gal): 250
 Missing Data for Tank : Minor data missing
 Tank Location: ABOVEGROUND
 Product Stored: NOS 1,2, OR 4 FUEL OIL
 Tank Type: Steel/carbon steel
 Install Date: / /
 Tank Internal: Not reported
 Tank External: Not reported
 Tank Containment: NONE
 Pipe Type: STEEL/IRON
 Pipe Location: Not reported
 Pipe Internal: Not reported
 Pipe External: Not reported
 Leak Detection: NONE
 Overfill Protection: Product Level Gauge
 Dispenser Method: Gravity
 Date Tested: / /
 Date Closed: 08/01/1996
 Updated: True
 Date Inspected: Not reported
 Result of Inspection: Not reported
 Mailing Name: F & M REALTY CO
 Mailing Address: 723 HENRY ST
 BROOKLYN, NY 11231
 Mailing Contact: Not reported
 Mailing Telephone: (718) 625-7010
 Owner Mark: First Owner
 Certification Flag: False
 Renew Flag: False
 Lat/Long: Not reported
 Dead Letter: False
 Facility Screen: Minor data missing
 Owner Screen: Minor data missing
 Tank Screen: 0
 Town or City: NEW YORK CITY
 Town or City Code: 01
 County Code: 61
 Region: 2
 Fiscal Amount for Registration Fee is Correct: True
 PBS Number: 2-001112
 CBS Number: Not reported

Next Test Date: / /
 Test Method: Not reported
 Deleted: False
 Inspector: Not reported

Expiration Date: 04/15/1991
 Certification Date: 04/15/1986
 Renew Date: / /

MAP FINDINGS

Map ID
 Direction
 Distance
 Distance (ft.)Site

EDR ID Number
 EPA ID Number

Database(s)

BUSHWICK CAN CORP (Continued)

U003074278

SPDES Number:	Not reported	SWIS Code:	6101
Federal ID:	Not reported	Previous PBS#:	Not reported
Facility Status:	2 - Unregulated by PBS (the total capacity is less than 1,101 gallons) and Subpart 360-14.		
Facility Type:	Not reported		
Owner Type:	Not reported		
Owner Sub Type:	Not reported		
Owner:	F & M REALTY CO 723 HENRY ST BROOKLYN, NY 11231		
Owner Phone:	(718) 625-7010		
Facility Phone:	(718) 625-7010		
Operator:	BUSHWICK CAN CORP		
Emergency Name:	ANTONIO COGLIANDO		
Emergency Phone:	(718) 331-5794		
Total Tanks:	0		
Total Capacity:	0		
Tank ID:	003		
Capacity (Gal):	250		
Missing Data for Tank :	Minor data missing		
Tank Location:	ABOVEGROUND		
Product Stored:	NOS 1,2, OR 4 FUEL OIL		
Tank Type:	Steel/carbon steel		
Install Date:	/ /		
Tank Internal:	Not reported		
Tank External:	Not reported		
Tank Containment:	NONE		
Pipe Type:	STEEL/IRON		
Pipe Location:	Not reported		
Pipe Internal:	Not reported		
Pipe External:	Not reported		
Leak Detection:	NONE		
Overfill Protection:	Product Level Gauge		
Dispenser Method:	Gravity		
Date Tested:	/ /		
Date Closed:	08/01/1996		
Updated:	True		
Date Inspected:	Not reported		
Result of Inspection:	Not reported		
Mailing Name:	F & M REALTY CO		
Mailing Address:	723 HENRY ST BROOKLYN, NY 11231		
Mailing Contact:	Not reported		
Mailing Telephone:	(718) 625-7010		
Owner Mark:	First Owner		
Certification Flag:	False		
Renew Flag:	False		
Lat/Long:	Not reported		
Dead Letter:	False		
Facility Screen:	Minor data missing		
Owner Screen:	Minor data missing		
Tank Screen:	0		
Town or City:	NEW YORK CITY		
Town or City Code:	01		
County Code:	61		
Region:	2		
Fiscal Amount for Registration Fee is Correct:	True		
Next Test Date:	/ /		
Test Method:	Not reported		
Deleted:	False		
Inspector:	Not reported		
Expiration Date:	04/15/1991		
Certification Date:	04/15/1986		
Renew Date:	/ /		

MAP FINDINGS

Map ID			EDR ID Number
Direction			
Distance			
Distance (ft.)	Site	Database(s)	EPA ID Number

BUSHWICK CAN CORP (Continued)

U003074278

45	NYCHA - RED HOOK WEST 87 LORRAINE ST BROOKLYN, NY 11231	RCRIS-SQG FINDS	1001224047 NYR000052639
-----------	--	----------------------------------	--

RCRIS:

Owner: NYCHA
(212) 306-3229

EPA ID: NYR000052639

Contact: FRANK OCELLO
(212) 306-3229

Classification: Small Quantity Generator
TSDF Activities: Not reported

Violation Status: No violations found

NY MANIFEST

Additional detail is available in NY MANIFEST. Please contact your EDR Account Executive for more information.

FINDS:

Other Pertinent Environmental Activity Identified at Site:
Resource Conservation and Recovery Act Information system (RCRAINFO)

45	COLUMBIA SMELTING & REFINING WORKS 98 LORRAINE ST BROOKLYN, NY 11231	RCRIS-SQG FINDS	1006810138 NYN008010324
-----------	---	----------------------------------	--

RCRIS:

Owner: COLUMBIA SMELTING & REINING WORKS
UNK

EPA ID: NYN008010324

Contact: Not reported

Classification: Small Quantity Generator
TSDF Activities: Not reported

Violation Status: No violations found

FINDS:

Other Pertinent Environmental Activity Identified at Site:
Resource Conservation and Recovery Act Information system (RCRAINFO)

45	RED HOOK WEST 85 LORRAINE STREET NEW YORK CITY, NY	LTANKS	S100146725 N/A
-----------	---	---------------	---------------------------------

LTANKS:

Spill Number: 9011066	Region of Spill: 2
Spill Date: 01/17/1991 13:30	Reported to Dept: 01/17/1991 15:02
ID: Not reported	Date Call Received: Not reported
Material Spilled 1 : Not reported	Amount Spilled 1 : Not reported
Region Close Dt : Not reported	
Resource Affectd: Groundwater	
Spill Cause: Tank Test Failure	
Water Affected: Not reported	Spill Source: Other Commercial/Industrial
Facility Contact: Not reported	Facility Tele: (212) 306-3142
Investigator: SACCACIO	SWIS: 61
Caller Name: Not reported	Caller Agency: Not reported

MAP FINDINGS

Map ID
 Direction
 Distance
 Distance (ft.)Site

EDR ID Number
 EPA ID Number

Database(s)

RED HOOK WEST (Continued)

S100146725

Caller Phone: Not reported
 Notifier Name: Not reported
 Notifier Phone: Not reported
 PBS : Not reported
 Spiller Contact: Not reported
 Spiller: NYCHA
 Spiller Address: 250 BROADWAY
 NEW YORK, N.Y.
 Spill Class: Known release that creates potential for fire or hazard. DEC Response.
 Willing Responsible Party. Corrective action taken.
 Spill Closed Dt: Not Closed
 Spill Notifier: Tank Tester
 Cleanup Ceased: Not reported
 Last Inspection: Not reported
 Cleanup Meets Standard: False
 Recommended Penalty: Penalty Not Recommended
 Spiller Cleanup Date: Not reported
 Enforcement Date: Not reported
 Investigation Complete: Not reported
 UST Involvement: False
 Spill Record Last Update: 09/23/1994
 Is Updated: False
 Corrective Action Plan Submitted: Not reported
 True Date : Not reported
 Date Spill Entered In Computer Data File: 02/01/1991
 Date Region Sent Summary to Central Office: Not reported
 Tank Test:
 PBS Number: Not reported
 Tank Number: 001
 Test Method: Not reported
 Capacity of Failed Tank: 0
 Leak Rate Failed Tank: 0.00
 Gross Leak Rate: Not reported
 Material:
 Material Class Type: 1
 Quantity Spilled: -1
 Units: Not reported
 Unknown Qty Spilled: -1
 Quantity Recovered: 0
 Unknown Qty Recovered: False
 Material: #2 FUEL OIL
 Class Type: Petroleum
 Chem Abstract Service Number: #2 FUEL OIL
 Last Date: 12/07/1994
 Num Times Material Entry In File: 24464
 DEC Remarks: Not reported
 Spill Cause: 15K TANK FAILED HORNER EZY CHECK WITH A VISUAL LEAK,LEAK ON MANWAY, WI
 LL EXCAVATE,REPAIR RETEST.

Caller Extension: Not reported
 Notifier Agency: Not reported
 Notifier Extension: Not reported
 Spiller Phone: Not reported
 PBS Number: 2-474002

MAP FINDINGS

Map ID
 Direction
 Distance
 Distance (ft.)Site

EDR ID Number
 EPA ID Number

Database(s)

**45 RED HOOK WEST HOUSES
 85 LORRAINE STREET
 BROOKLYN, NY 11231**

**UST U001840676
 N/A**

PBS UST:

PBS Number: 2-474002 CBS Number: Not reported
 SPDES Number: Not reported SWIS ID: 6101
 Operator: LUIS PONCE
 (718) 707-5725

Emergency Contact: EMERGENCY SERVICE DEPT.
 (212) 289-3940

Total Tanks: 1
 Owner: NYC HOUSING AUTHORITY
 23-02 49TH AVENUE
 LONG ISLAND CITY, NY 11101
 (718) 707-5725

Owner Type: Local Government
 Owner Mark: First Owner
 Owner Subtype: 51
 Mailing Address: NYC HOUSING AUTHORITY
 ATTN: LUIS PONCE
 23-02 49TH AVENUE
 LONG ISLAND CITY, NY 11101
 (718) 707-5725

Tank Status: In Service
 Capacity (gals): 10000
 Tank Location: UNDERGROUND
 Tank Id: 1

Tank Type: Steel/carbon steel Install Date: 05/01/1996
 Tank Internal: Not reported Product Stored: NOS 1,2, OR 4 FUEL OIL
 Pipe Location: Underground Pipe Internal: Not reported
 Tank External: FIBERGLASS Pipe Type: STEEL/IRON

Missing Data for Tank: Minor Data Missing
 Pipe External: SACRIFICIAL ANODE/JACKETED
 Second Containment: DOUBLED-WALLED TANK
 Leak Detection: INTERSTITIAL MONITORING

Overfill Prot: High Level Alarm Dispenser: Suction
 Date Tested: Not reported Next Test Date: Not reported
 Date Closed: Not reported Test Method: Not reported
 Deleted: False Updated: True
 Dead Letter: False Owner Screen: Minor data missing

FAMT: Fiscal amount for registration fee is correct
 Total Capacity: 10000 Renewal Date: Not reported
 Tank Screen: Minor data missing Federal ID: Not reported
 Renew Flag: Renewal has not been printed Facility Screen: No data missing
 Certification Flag: False Certification Date: 05/25/2001
 Old PBS Number: Not reported Expiration Date: 03/28/2004
 Inspected Date: Not reported Inspector: Not reported

Inspection Result: Not reported
 Lat/long: Not reported
 Facility Type: APARTMENT BUILDING
 Town or City: NEW YORK CITY
 Town or City Code: 01
 County Code: 61
 Region: 2

PBS Number: 2-474002 CBS Number: Not reported
 SPDES Number: Not reported SWIS ID: 6101
 Operator: LUIS PONCE

MAP FINDINGS

Map ID
 Direction
 Distance
 Distance (ft.)Site

EDR ID Number

Database(s) EPA ID Number

RED HOOK WEST HOUSES (Continued)

U001840676

Emergency Contact: (718) 707-5725
 EMERGENCY SERVICE DEPT.
 (212) 289-3940

Total Tanks: 1

Owner: NYC HOUSING AUTHORITY
 23-02 49TH AVENUE
 LONG ISLAND CITY, NY 11101
 (718) 707-5725

Owner Type: Local Government

Owner Mark: First Owner

Owner Subtype: 51

Mailing Address: NYC HOUSING AUTHORITY
 ATTN: LUIS PONCE
 23-02 49TH AVENUE
 LONG ISLAND CITY, NY 11101
 (718) 707-5725

Tank Status: Closed - In Place

Capacity (gals): 16000

Tank Location: UNDERGROUND

Tank Id: 001

Tank Type: Steel/carbon steel

Tank Internal: Not reported

Pipe Location: 1

Tank External: Not reported

Missing Data for Tank: Minor Data Missing

Pipe External: WRAPPED [PIPING]

Second Containment: NONE

Leak Detection: NONE

Overfill Prot: Product Level Gauge

Date Tested: Not reported

Date Closed: 05/01/1996

Deleted: False

Dead Letter: False

FAMT: Fiscal amount for registration fee is correct

Total Capacity: 10000

Tank Screen: Minor data missing

Renew Flag: Renewal has not been printed

Certification Flag: False

Old PBS Number: Not reported

Inspected Date: Not reported

Inspection Result: Not reported

Lat/long: Not reported

Facility Type: APARTMENT BUILDING

Town or City: NEW YORK CITY

Town or City Code: 01

County Code: 61

Region: 2

Install Date: 05/01/1955

Product Stored: NOS 1,2, OR 4 FUEL OIL

Pipe Internal: Not reported

Pipe Type: STEEL/IRON

Dispenser: Suction

Next Test Date: Not reported

Test Method: Not reported

Updated: True

Owner Screen: Minor data missing

Renewal Date: Not reported

Federal ID: Not reported

Facility Screen: No data missing

Certification Date: 05/25/2001

Expiration Date: 03/28/2004

Inspector: Not reported

46
345 FIRST ST
345 FIRST ST
BROOKLYN, NY

LTANKS S102660636
N/A

LTANKS:

Spill Number: 9300662

Spill Date: 04/14/1993 11:41

ID: Not reported

Material Spilled 1 :Not reported

Region Close Dt : Not reported

Resource Affectd: On Land

Region of Spill: 2

Reported to Dept: 04/14/1993 13:58

Date Call Received:Not reported

Amount Spilled 1 : Not reported

MAP FINDINGS

Map ID
 Direction
 Distance
 Distance (ft.)Site

EDR ID Number
 EPA ID Number

Database(s)

345 FIRST ST (Continued)

S102660636

Spill Cause:	Tank Failure	Spill Source:	Private Dwelling
Water Affected:	Not reported	Facility Tele:	Not reported
Facility Contact:	Not reported	SWIS:	61
Investigator:	CAMMISA	Caller Agency:	Not reported
Caller Name:	Not reported	Caller Extension:	Not reported
Caller Phone:	Not reported	Notifier Agency:	Not reported
Notifier Name:	Not reported	Notifier Extension:	Not reported
Notifier Phone:	Not reported	Spiller Phone:	Not reported
PBS :	Not reported		
Spiller Contact:	Not reported		
Spiller:	SAME		
Spiller Address:	Not reported		
Spill Class:	Known release with minimal potential for fire or hazard. DEC Response. Unable/unwilling Responsible Party. Corrective action taken. (ISR)		
Spill Closed Dt:	04/14/1993		
Spill Notifier:	Other	PBS Number:	Not reported
Cleanup Ceased:	04/14/1993		
Last Inspection:	Not reported		
Cleanup Meets Standard:	True		
Recommended Penalty:	Penalty Not Recommended		
Spiller Cleanup Date:	Not reported		
Enforcement Date:	Not reported		
Investigation Complete:	Not reported		
UST Involvement:	False		
Spill Record Last Update:	07/20/1993		
Is Updated:	False		
Corrective Action Plan Submitted:		Not reported	
True Date :	Not reported		
Date Spill Entered In Computer Data File:	04/14/1993		
Date Region Sent Summary to Central Office:	Not reported		
Tank Test:			
PBS Number:	Not reported		
Tank Number:	Not reported		
Test Method:	Not reported		
Capacity of Failed Tank:	Not reported		
Leak Rate Failed Tank:	Not reported		
Gross Leak Rate:	Not reported		
Material:			
Material Class Type:	1		
Quantity Spilled:	1		
Units:	Gallons		
Unknown Qty Spilled:	Yes		
Quantity Recovered:	0		
Unknown Qty Recovered:	False		
Material:	#2 FUEL OIL		
Class Type:	Petroleum		
Chem Abstract Service Number:	#2 FUEL OIL		
Last Date:	12/07/1994		
Num Times Material Entry In File:	24464		
DEC Remarks:	Not reported		
Spill Cause:	CUST. REPORTED LINE LEAK IN BASEMENT-SVCMN REPLACED LINE-SPEEDI-DRI APPLIED WILL P/U DISPOSE.		

MAP FINDINGS

Map ID
 Direction
 Distance
 Distance (ft.)Site

EDR ID Number
 EPA ID Number

Database(s)

47 MELTZ LUMBER CO.OF MELLENVILLE, INC
 483 RT. 217
 HUDSON, NY 12534

UST U003076342
 AST N/A

PBS UST:

PBS Number: 4-442976 CBS Number: Not reported
 SPDES Number: Not reported SWIS ID: 1028
 Operator: EMIL MELTZ, JR.
 (518) 672-7021

Emergency Contact: JEFF MELTZ
 (518) 672-7129

Total Tanks: 4
 Owner: EMIL MELTZ, JR.
 483 RT. 217
 HUDSON, NY 12534
 (518) 672-7091

Owner Type: Corporate/Commercial
 Owner Mark: First Owner
 Owner Subtype: Not reported
 Mailing Address: MELTZ LUMBER CO.
 ATTN: EMIL MELTZ, JR.
 483 RT. 217
 HUDSON, NY 12534
 (518) 672-7021

Tank Status: Closed - Removed

Capacity (gals): 550
 Tank Location: UNDERGROUND

Tank Id: 1 Install Date: 12/01/1978
 Tank Type: Steel/carbon steel Product Stored: DIESEL
 Tank Internal: Not reported Pipe Internal: Not reported
 Pipe Location: 2 Pipe Type: GALVANIZED STEEL

Tank External: Not reported
 Missing Data for Tank: Minor Data Missing

Pipe External: Not reported

Second Containment: NONE
 Leak Detection: NONE

Overfill Prot: 2 Dispenser: Suction
 Date Tested: Not reported Next Test Date: Not reported
 Date Closed: 08/01/1989 Test Method: Not reported
 Deleted: False Updated: True
 Dead Letter: False Owner Screen: No data missing

FAMT: Fiscal amount for registration fee is correct
 Total Capacity: 4000 Renewal Date: Not reported
 Tank Screen: Minor data missing Federal ID: Not reported
 Renew Flag: Renewal has not been printed Facility Screen: No data missing
 Certification Flag: False Certification Date: 12/15/2000
 Old PBS Number: Not reported Expiration Date: 06/28/2003
 Inspected Date: 08/02/2000 Inspector: D.S.

Inspection Result: Not reported

Lat/long: Not reported
 Facility Type: MANUFACTURING, TRUCKING/TRANSPORTATION

Town or City: CLAVERRACK
 Town or City Code: 28
 County Code: 10
 Region: 4

PBS Number: 4-442976 CBS Number: Not reported
 SPDES Number: Not reported SWIS ID: 1028
 Operator: EMIL MELTZ, JR.

MAP FINDINGS

Map ID
 Direction
 Distance
 Distance (ft.)Site

EDR ID Number
 EPA ID Number

Database(s)

MELTZ LUMBER CO.OF MELLENVILLE, INC (Continued)

U003076342

Emergency Contact:	(518) 672-7021 JEFF MELTZ (518) 672-7129		
Total Tanks:	4		
Owner:	EMIL MELTZ, JR. 483 RT. 217 HUDSON, NY 12534 (518) 672-7091		
Owner Type:	Corporate/Commercial		
Owner Mark:	First Owner		
Owner Subtype:	Not reported		
Mailing Address:	MELTZ LUMBER CO. ATTN: EMIL MELTZ, JR. 483 RT. 217 HUDSON, NY 12534 (518) 672-7021		
Tank Status:	Closed - Removed		
Capacity (gals):	1000		
Tank Location:	UNDERGROUND		
Tank Id:	2	Install Date:	12/01/1980
Tank Type:	Steel/carbon steel	Product Stored:	DIESEL
Tank Internal:	Not reported	Pipe Internal:	Not reported
Pipe Location:	2	Pipe Type:	GALVANIZED STEEL
Tank External:	Not reported		
Missing Data for Tank:	Minor Data Missing		
Pipe External:	Not reported		
Second Containment:	NONE		
Leak Detection:	NONE		
Overfill Prot:	2	Dispenser:	Suction
Date Tested:	Not reported	Next Test Date:	Not reported
Date Closed:	09/01/1998	Test Method:	Not reported
Deleted:	False	Updated:	True
Dead Letter:	False	Owner Screen:	No data missing
FAMT:	Fiscal amount for registration fee is correct		
Total Capacity:	4000	Renewal Date:	Not reported
Tank Screen:	Minor data missing	Federal ID:	Not reported
Renew Flag:	Renwal has not been printed	Facility Screen:	No data missing
Certification Flag:	False	Certification Date:	12/15/2000
Old PBS Number:	Not reported	Expiration Date:	06/28/2003
Inspected Date:	08/02/2000	Inspector:	D.S.
Inspection Result:	Not reported		
Lat/long:	Not reported		
Facility Type:	MANUFACTURING, TRUCKING/TRANSPORTATION		
Town or City:	CLAVERACK		
Town or City Code:	28		
County Code:	10		
Region:	4		
PBS Number:	4-442976	CBS Number:	Not reported
SPDES Number:	Not reported	SWIS ID:	1028
Operator:	EMIL MELTZ, JR. (518) 672-7021		
Emergency Contact:	JEFF MELTZ (518) 672-7129		
Total Tanks:	4		
Owner:	EMIL MELTZ, JR. 483 RT. 217		

MAP FINDINGS

Map ID
 Direction
 Distance
 Distance (ft.)Site

EDR ID Number
 EPA ID Number

Database(s)

MELTZ LUMBER CO.OF MELLENVILLE, INC (Continued)

U003076342

HUDSON, NY 12534
 (518) 672-7091
 Owner Type: Corporate/Commercial
 Owner Mark: First Owner
 Owner Subtype: Not reported
 Mailing Address: MELTZ LUMBER CO.
 ATTN: EMIL MELTZ, JR.
 483 RT. 217
 HUDSON, NY 12534
 (518) 672-7021

Tank Status: Closed - Removed
 Capacity (gals): 1000
 Tank Location: UNDERGROUND
 Tank Id: 3
 Tank Type: Steel/carbon steel
 Tank Internal: Not reported
 Pipe Location: 2
 Tank External: Not reported
 Missing Data for Tank: Minor Data Missing
 Pipe External: Not reported
 Second Containment: NONE
 Leak Detection: NONE
 Overfill Prot: 2
 Date Tested: Not reported
 Date Closed: 09/01/1998
 Deleted: False
 Dead Letter: False
 FAMT: Fiscal amount for registration fee is correct
 Total Capacity: 4000
 Tank Screen: Minor data missing
 Renew Flag: Renewal has not been printed
 Certification Flag: False
 Old PBS Number: Not reported
 Inspected Date: 08/02/2000
 Inspection Result: Not reported
 Lat/long: Not reported
 Facility Type: MANUFACTURING, TRUCKING/TRANSPORTATION
 Town or City: CLAVERACK
 Town or City Code: 28
 County Code: 10
 Region: 4

Install Date: 12/01/1980
 Product Stored: UNLEADED GASOLINE
 Pipe Internal: Not reported
 Pipe Type: GALVANIZED STEEL

Dispenser: Suction
 Next Test Date: Not reported
 Test Method: Not reported
 Updated: True
 Owner Screen: No data missing
 Renewal Date: Not reported
 Federal ID: Not reported
 Facility Screen: No data missing
 Certification Date: 12/15/2000
 Expiration Date: 06/28/2003
 Inspector: D.S.

PBS AST:
 PBS Number: 4-442976
 SPDES Number: Not reported
 Federal ID: Not reported
 Facility Status: 1 - Active PBS facility, i.e. total capacity of the PBS tanks is greater than 1,100 gallons, regardless if Subpart 360-14 tanks exist or not at the facility.
 Facility Type: MANUFACTURING
 TRUCKING/TRANSPORTATION
 Owner Type: Corporate/Commercial
 Owner Sub Type: Not reported
 Owner: EMIL MELTZ, JR.
 483 RT. 217
 HUDSON, NY 12534
 Owner Phone: (518) 672-7091
 Facility Phone: (518) 672-7021
 Operator: EMIL MELTZ, JR.

MAP FINDINGS

Map ID
 Direction
 Distance
 Distance (ft.)Site

EDR ID Number
 EPA ID Number

Database(s)

MELTZ LUMBER CO.OF MELLENVILLE, INC (Continued)

U003076342

Emergency Name: JEFF MELTZ
 Emergency Phone: (518) 672-7129
 Total Tanks: 4
 Total Capacity: 4000
 Tank ID: 4
 Capacity (Gal): 1000
 Missing Data for Tank : Minor data missing
 Tank Location: ABOVEGROUND ON SADDLES LEGS, STILTS, RACK, OR CRADLE
 Product Stored: DIESEL
 Tank Type: Steel/carbon steel
 Install Date: 08/01/1985
 Tank Internal: Not reported
 Tank External: Not reported
 Tank Containment: NONE
 Pipe Type: COPPER
 Pipe Location: Not reported
 Pipe Internal: Not reported
 Pipe External: Not reported
 Leak Detection: NONE
 Overfill Protection: Product Level Gauge
 Dispenser Method: Gravity
 Date Tested: / / Next Test Date: / /
 Date Closed: 09/01/1998 Test Method: Not reported
 Updated: True Deleted: False
 Date Inspected: 08/02/2000 Inspector: D.S.
 Result of Inspection: Not reported
 Mailing Name: MELTZ LUMBER CO.
 Mailing Address: 483 RT. 217
 HUDSON, NY 12534
 Mailing Contact: EMIL MELTZ, JR.
 Mailing Telephone: (518) 672-7021
 Owner Mark: First Owner Expiration Date: 06/28/2003
 Certification Flag: False Certification Date: 12/15/2000
 Renew Flag: False Renew Date: / /
 Lat/Long: Not reported
 Dead Letter: False
 Facility Screen: No data missing
 Owner Screen: No data missing
 Tank Screen: Minor data missing
 Town or City: CLAVERACK
 Town or City Code: 28
 County Code: 10
 Region: 4
 Fiscal Amount for Registration Fee is Correct: True
 PBS Number: 4-442976 CBS Number: Not reported
 SPDES Number: Not reported SWIS Code: 1028
 Federal ID: Not reported Previous PBS#: Not reported
 Facility Status: 1 - Active PBS facility, i.e. total capacity of the PBS tanks is greater than
 1,100 gallons, regardless if Subpart 360-14 tanks exist or not at the facility.
 Facility Type: MANUFACTURING
 TRUCKING/TRANSPORTATION
 Owner Type: Corporate/Commercial
 Owner Sub Type: Not reported
 Owner: EMIL MELTZ, JR.
 483 RT. 217
 HUDSON, NY 12534

MAP FINDINGS

Map ID
 Direction
 Distance
 Distance (ft.)Site

EDR ID Number
 EPA ID Number

Database(s)

MELTZ LUMBER CO.OF MELLENVILLE, INC (Continued)

U003076342

Owner Phone: (518) 672-7091
 Facility Phone: (518) 672-7021
 Operator: EMIL MELTZ, JR.
 Emergency Name: JEFF MELTZ
 Emergency Phone: (518) 672-7129
 Total Tanks: 4
 Total Capacity: 4000
 Tank ID: 1
 Capacity (Gal): 1000
 Missing Data for Tank : Minor data missing
 Tank Location: ABOVEGROUND ON SADDLES LEGS, STILTS, RACK, OR CRADLE
 Product Stored: DIESEL
 Tank Type: Steel/carbon steel
 Install Date: 09/01/1998
 Tank Internal: Not reported
 Tank External: PAINTED/ASPHALT COATING
 Tank Containment: PREFABRICATED STEEL DIKE
 Pipe Type: COPPER
 Pipe Location: Aboveground
 Pipe Internal: NONE
 Pipe External: PAINTED/ASPHALT COATING
 Leak Detection: OTHER
 Overfill Protection: Vent Whistle
 Dispenser Method: Suction
 Date Tested: / /
 Date Closed: / /
 Updated: True
 Date Inspected: 08/02/2000
 Result of Inspection: Not reported
 Mailing Name: MELTZ LUMBER CO.
 Mailing Address: 483 RT. 217
 HUDSON, NY 12534
 Mailing Contact: EMIL MELTZ, JR.
 Mailing Telephone: (518) 672-7021
 Owner Mark: First Owner
 Certification Flag: False
 Renew Flag: False
 Lat/Long: Not reported
 Dead Letter: False
 Facility Screen: No data missing
 Owner Screen: No data missing
 Tank Screen: Minor data missing
 Town or City: CLAVERACK
 Town or City Code: 28
 County Code: 10
 Region: 4
 Fiscal Amount for Registration Fee is Correct: True

Next Test Date: / /
 Test Method: Not reported
 Deleted: False
 Inspector: D.S.

Expiration Date: 06/28/2003
 Certification Date: 12/15/2000
 Renew Date: / /

PBS Number: 4-442976
 SPDES Number: Not reported
 Federal ID: Not reported
 Facility Status: 1 - Active PBS facility, i.e. total capacity of the PBS tanks is greater than 1,100 gallons, regardless if Subpart 360-14 tanks exist or not at the facility.

CBS Number: Not reported
 SWIS Code: 1028
 Previous PBS#: Not reported

Facility Type: MANUFACTURING
 TRUCKING/TRANSPORTATION
 Owner Type: Corporate/Commercial
 Owner Sub Type: Not reported

MAP FINDINGS

Map ID
 Direction
 Distance
 Distance (ft.)Site

EDR ID Number
 EPA ID Number

Database(s)

MELTZ LUMBER CO.OF MELLENVILLE, INC (Continued)

U003076342

Owner: EMIL MELTZ, JR.
 483 RT. 217
 HUDSON, NY 12534

Owner Phone: (518) 672-7091
 Facility Phone: (518) 672-7021
 Operator: EMIL MELTZ, JR.
 Emergency Name: JEFF MELTZ
 Emergency Phone: (518) 672-7129
 Total Tanks: 4
 Total Capacity: 4000
 Tank ID: 2
 Capacity (Gal): 1000
 Missing Data for Tank : Minor data missing
 Tank Location: ABOVEGROUND ON SADDLES LEGS, STILTS, RACK, OR CRADLE
 Product Stored: DIESEL
 Tank Type: Steel/carbon steel
 Install Date: 09/01/1998
 Tank Internal: Not reported
 Tank External: PAINTED/ASPHALT COATING
 Tank Containment: DOUBLED-WALLED TANK
 Pipe Type: NONE
 Pipe Location: Aboveground
 Pipe Internal: NONE
 Pipe External: PAINTED/ASPHALT COATING
 Leak Detection: INTERSTITIAL MONITORING
 Overfill Protection: Product Level Gauge
 Dispenser Method: Suction
 Date Tested: / / Next Test Date: / /
 Date Closed: / / Test Method: Not reported
 Updated: True Deleted: False
 Date Inspected: 08/02/2000 Inspector: D.S.
 Result of Inspection: Not reported
 Mailing Name: MELTZ LUMBER CO.
 Mailing Address: 483 RT. 217
 HUDSON, NY 12534

Mailing Contact: EMIL MELTZ, JR.
 Mailing Telephone: (518) 672-7021
 Owner Mark: First Owner Expiration Date: 06/28/2003
 Certification Flag: False Certification Date: 12/15/2000
 Renew Flag: False Renew Date: / /
 Lat/Long: Not reported
 Dead Letter: False
 Facility Screen: No data missing
 Owner Screen: No data missing
 Tank Screen: Minor data missing
 Town or City: CLAVERACK
 Town or City Code: 28
 County Code: 10
 Region: 4
 Fiscal Amount for Registration Fee is Correct: True

PBS Number: 4-442976 CBS Number: Not reported
 SPDES Number: Not reported SWIS Code: 1028
 Federal ID: Not reported Previous PBS#: Not reported
 Facility Status: 1 - Active PBS facility, i.e. total capacity of the PBS tanks is greater than
 1,100 gallons, regardless if Subpart 360-14 tanks exist or not at the facility.
 Facility Type: MANUFACTURING

MAP FINDINGS

Map ID
 Direction
 Distance
 Distance (ft.)Site

EDR ID Number
 EPA ID Number

Database(s)

MELTZ LUMBER CO.OF MELLENVILLE, INC (Continued)

U003076342

Owner Type:	TRUCKING/TRANSPORTATION	
Owner Sub Type:	Corporate/Commercial	
Owner:	Not reported	
	EMIL MELTZ, JR.	
	483 RT. 217	
	HUDSON, NY 12534	
Owner Phone:	(518) 672-7091	
Facility Phone:	(518) 672-7021	
Operator:	EMIL MELTZ, JR.	
Emergency Name:	JEFF MELTZ	
Emergency Phone:	(518) 672-7129	
Total Tanks:	4	
Total Capacity:	4000	
Tank ID:	3	
Capacity (Gal):	1000	
Missing Data for Tank :	Minor data missing	
Tank Location:	ABOVEGROUND ON SADDLES LEGS, STILTS, RACK, OR CRADLE	
Product Stored:	DIESEL	
Tank Type:	Steel/carbon steel	
Install Date:	09/01/1998	
Tank Internal:	Not reported	
Tank External:	PAINTED/ASPHALT COATING	
Tank Containment:	DOUBLED-WALLED TANK	
Pipe Type:	NONE	
Pipe Location:	Aboveground	
Pipe Internal:	NONE	
Pipe External:	PAINTED/ASPHALT COATING	
Leak Detection:	INTERSTITIAL MONITORING	
Overfill Protection:	Product Level Gauge	
Dispenser Method:	Suction	
Date Tested:	/ /	Next Test Date: / /
Date Closed:	/ /	Test Method: Not reported
Updated:	True	Deleted: False
Date Inspected:	08/02/2000	Inspector: D.S.
Result of Inspection:	Not reported	
Mailing Name:	MELTZ LUMBER CO.	
Mailing Address:	483 RT. 217	
	HUDSON, NY 12534	
Mailing Contact:	EMIL MELTZ, JR.	
Mailing Telephone:	(518) 672-7021	
Owner Mark:	First Owner	Expiration Date: 06/28/2003
Certification Flag:	False	Certification Date: 12/15/2000
Renew Flag:	False	Renew Date: / /
Lat/Long:	Not reported	
Dead Letter:	False	
Facility Screen:	No data missing	
Owner Screen:	No data missing	
Tank Screen:	Minor data missing	
Town or City:	CLAVERACK	
Town or City Code:	28	
County Code:	10	
Region:	4	
Fiscal Amount for Registration Fee is Correct: True		
PBS Number:	4-442976	CBS Number: Not reported
SPDES Number:	Not reported	SWIS Code: 1028
Federal ID:	Not reported	Previous PBS#: Not reported

MAP FINDINGS

Map ID
 Direction
 Distance
 Distance (ft.)Site

EDR ID Number

Database(s) EPA ID Number

MELTZ LUMBER CO.OF MELLENVILLE, INC (Continued)

U003076342

Facility Status: 1 - Active PBS facility, i.e. total capacity of the PBS tanks is greater than 1,100 gallons, regardless if Subpart 360-14 tanks exist or not at the facility.

Facility Type: MANUFACTURING
 TRUCKING/TRANSPORTATION

Owner Type: Corporate/Commercial
 Owner Sub Type: Not reported
 Owner: EMIL MELTZ, JR.
 483 RT. 217
 HUDSON, NY 12534

Owner Phone: (518) 672-7091
 Facility Phone: (518) 672-7021
 Operator: EMIL MELTZ, JR.
 Emergency Name: JEFF MELTZ
 Emergency Phone: (518) 672-7129
 Total Tanks: 4
 Total Capacity: 4000
 Tank ID: 4
 Capacity (Gal): 1000
 Missing Data for Tank : Minor data missing
 Tank Location: ABOVEGROUND ON SADDLES LEGS, STILTS, RACK, OR CRADLE
 Product Stored: NOS 1,2, OR 4 FUEL OIL
 Tank Type: Steel/carbon steel
 Install Date: 11/22/2000
 Tank Internal: OTHER
 Tank External: OTHER
 Tank Containment: DOUBLED-WALLED TANK
 Pipe Type: COPPER
 Pipe Location: Aboveground
 Pipe Internal: NONE
 Pipe External: NONE
 Leak Detection: OTHER
 Overfill Protection: Vent Whistle
 Dispenser Method: Not reported
 Date Tested: / /
 Date Closed: / /
 Updated: True
 Date Inspected: 08/02/2000
 Result of Inspection: Not reported
 Mailing Name: MELTZ LUMBER CO.
 Mailing Address: 483 RT. 217
 HUDSON, NY 12534
 Mailing Contact: EMIL MELTZ, JR.
 Mailing Telephone: (518) 672-7021
 Owner Mark: First Owner
 Certification Flag: False
 Renew Flag: False
 Lat/Long: Not reported
 Dead Letter: False
 Facility Screen: No data missing
 Owner Screen: No data missing
 Tank Screen: Minor data missing
 Town or City: CLAVERACK
 Town or City Code: 28
 County Code: 10
 Region: 4
 Fiscal Amount for Registration Fee is Correct: True

Next Test Date: / /
 Test Method: Not reported
 Deleted: False
 Inspector: D.S.

Expiration Date: 06/28/2003
 Certification Date: 12/15/2000
 Renew Date: / /

MAP FINDINGS

Map ID		EDR ID Number
Direction		
Distance		
Distance (ft.)Site	Database(s)	EPA ID Number

MELTZ LUMBER CO.OF MELLENVILLE, INC (Continued)

U003076342

47	A V I LEB ASSOCIATES LLC	RCRIS-SQG	1001224186
	183 LORRAIN ST BLOCK 572 LOT 1	FINDS	NYR000054023
	BROOKLYN, NY 11231		

RCRIS:

Owner: A V I LEB ASSOCIATES LLC
(212) 868-0378

EPA ID: NYR000054023

Contact: JACK GRAFF
(212) 868-0378

Classification: Small Quantity Generator
TSDF Activities: Not reported

Violation Status: No violations found

NY MANIFEST

Additional detail is available in NY MANIFEST. Please contact your EDR Account Executive for more information.

FINDS:

Other Pertinent Environmental Activity Identified at Site:
Resource Conservation and Recovery Act Information system (RCRAINFO)

47	WOOLSEY MARINE	RCRIS-SQG	1000292298
	183 LORRAINE ST	FINDS	NYD056268972
	BROOKLYN, NY 11231	RAATS	

RCRIS:

Owner: METROPOLITAN CONSOLIDATED INDUSTRIES
(212) 947-3070

EPA ID: NYD056268972

Contact: JOSEPH FISCHER
(718) 463-9893

Classification: Small Quantity Generator
TSDF Activities: Not reported

Violation Status: Violations exist

Regulation Violated:	Not reported
Area of Violation:	GENERATOR-ALL REQUIREMENTS (OVERSIGHT)
Date Violation Determined:	08/22/1986
Actual Date Achieved Compliance:	07/22/1999

Enforcement Action:	INITIAL 3008(A) COMPLIANCE ORDER
Enforcement Action Date:	09/30/1987
Penalty Type:	Proposed Monetary Penalty

Regulation Violated:	Not reported
Area of Violation:	GENERATOR-ALL REQUIREMENTS (OVERSIGHT)
Date Violation Determined:	08/22/1986
Actual Date Achieved Compliance:	07/22/1999

Regulation Violated:	Not reported
Area of Violation:	GENERATOR-ALL REQUIREMENTS (OVERSIGHT)
Date Violation Determined:	08/22/1986
Actual Date Achieved Compliance:	09/21/1992

Regulation Violated:	Not reported
Area of Violation:	GENERATOR-ALL REQUIREMENTS (OVERSIGHT)
Date Violation Determined:	07/25/1985

MAP FINDINGS

Map ID
 Direction
 Distance
 Distance (ft.)Site

EDR ID Number

Database(s) EPA ID Number

WOOLSEY MARINE (Continued)

1000292298

Actual Date Achieved Compliance: 10/29/1985
 Enforcement Action: INITIAL 3008(A) COMPLIANCE ORDER
 Enforcement Action Date: 10/29/1985
 Penalty Type: Not reported

There are 4 violation record(s) reported at this site:

<u>Evaluation</u>	<u>Area of Violation</u>	<u>Date of Compliance</u>
Compliance Evaluation Inspection	GENERATOR-ALL REQUIREMENTS (OVERSIGHT)	19990722
Compliance Evaluation Inspection	GENERATOR-ALL REQUIREMENTS (OVERSIGHT)	19990722
Compliance Evaluation Inspection	GENERATOR-ALL REQUIREMENTS (OVERSIGHT)	19920921
Compliance Evaluation Inspection	GENERATOR-ALL REQUIREMENTS (OVERSIGHT)	19851029

NY MANIFEST

Additional detail is available in NY MANIFEST. Please contact your EDR Account Executive for more information.

FINDS:

Other Pertinent Environmental Activity Identified at Site:
 Integrated Compliance Information System (ICIS)
 Resource Conservation and Recovery Act Information system (RCRAINFO)

47

**645 CLINTON STREET ASSOCIATES
 645 CLINTON STREET
 BROOKLYN, NY 11205**

**UST U001841995
 N/A**

PBS UST:

PBS Number: 2-601601 CBS Number: Not reported
 SPDES Number: Not reported SWIS ID: 6101
 Operator: MR. IRVING GOLDSTEIN
 (718) 721-3400

Emergency Contact: MR. IRVING GOLDSTEIN
 (718) 721-3400

Total Tanks: 0
 Owner: 645 CLINTON STREET ASSOCIATES
 245 HUNTINGTON STREET
 BROOKLYN, NY 11231
 (000) 000-0000

Owner Type: Corporate/Commercial
 Owner Mark: First Owner
 Owner Subtype: Not reported
 Mailing Address: R G J CONTRACTING CO., INC.
 ATTN: MR. DANIEL ROF
 35-56 9TH STREET
 LONG ISLAND CITY, NY 11106
 (718) 721-3400

Tank Status: Closed - In Place

Capacity (gals): 550
 Tank Location: UNDERGROUND
 Tank Id: 001

Tank Type: Steel/carbon steel
 Tank Internal: NONE
 Pipe Location: Underground
 Tank External: PAINTED/ASPHALT COATING

Missing Data for Tank: No Missing Data
 Pipe External: NONE

Second Containment: NONE
 Leak Detection: NONE

Overfill Prot: Product Level Gauge
 Date Tested: Not reported

Install Date: Not reported
 Product Stored: UNLEADED GASOLINE
 Pipe Internal: NONE
 Pipe Type: GALVANIZED STEEL

Dispenser: Suction
 Next Test Date: Not reported

MAP FINDINGS

Map ID
 Direction
 Distance
 Distance (ft.)Site

EDR ID Number
 EPA ID Number

Database(s)

645 CLINTON STREET ASSOCIATES (Continued)

U001841995

Date Closed:	09/01/1993	Test Method:	Not reported
Deleted:	False	Updated:	True
Dead Letter:	False	Owner Screen:	Minor data missing
FAMT:	Fiscal amount for registration fee is correct		
Total Capacity:	0	Renewal Date:	Not reported
Tank Screen:	0	Federal ID:	Not reported
Renew Flag:	Renwal has not been printed	Facility Screen:	No data missing
Certification Flag:	False	Certification Date:	Not reported
Old PBS Number:	Not reported	Expiration Date:	10/08/1998
Inspected Date:	Not reported	Inspector:	Not reported
Inspection Result:	Not reported		
Lat/long:	Not reported		
Facility Type:	MANUFACTURING		
Town or City:	NEW YORK CITY		
Town or City Code:	01		
County Code:	61		
Region:	2		
PBS Number:	2-601601	CBS Number:	Not reported
SPDES Number:	Not reported	SWIS ID:	6101
Operator:	MR. IRVING GOLDSTEIN (718) 721-3400		
Emergency Contact:	MR. IRVING GOLDSTEIN (718) 721-3400		
Total Tanks:	0		
Owner:	645 CLINTON STREET ASSOCIATES 245 HUNTINGTON STREET BROOKLYN, NY 11231 (000) 000-0000		
Owner Type:	Corporate/Commercial		
Owner Mark:	First Owner		
Owner Subtype:	Not reported		
Mailing Address:	R G J CONTRACTING CO., INC. ATTN: MR. DANIEL ROF 35-56 9TH STREET LONG ISLAND CITY, NY 11106 (718) 721-3400		
Tank Status:	Closed - In Place		
Capacity (gals):	550		
Tank Location:	UNDERGROUND		
Tank Id:	002	Install Date:	Not reported
Tank Type:	Steel/carbon steel	Product Stored:	UNLEADED GASOLINE
Tank Internal:	NONE	Pipe Internal:	NONE
Pipe Location:	Underground	Pipe Type:	GALVANIZED STEEL
Tank External:	PAINTED/ASPHALT COATING		
Missing Data for Tank:	No Missing Data		
Pipe External:	NONE		
Second Containment:	NONE		
Leak Detection:	NONE		
Overfill Prot:	Product Level Gauge	Dispenser:	Suction
Date Tested:	Not reported	Next Test Date:	Not reported
Date Closed:	09/01/1993	Test Method:	Not reported
Deleted:	False	Updated:	True
Dead Letter:	False	Owner Screen:	Minor data missing
FAMT:	Fiscal amount for registration fee is correct		
Total Capacity:	0	Renewal Date:	Not reported
Tank Screen:	0	Federal ID:	Not reported

MAP FINDINGS

Map ID
 Direction
 Distance
 Distance (ft.)Site

EDR ID Number
 EPA ID Number

Database(s)

645 CLINTON STREET ASSOCIATES (Continued)

U001841995

Renew Flag:	Renwal has not been printed	Facility Screen:	No data missing
Certification Flag:	False	Certification Date:	Not reported
Old PBS Number:	Not reported	Expiration Date:	10/08/1998
Inspected Date:	Not reported	Inspector:	Not reported
Inspection Result:	Not reported		
Lat/long:	Not reported		
Facility Type:	MANUFACTURING		
Town or City:	NEW YORK CITY		
Town or City Code:	01		
County Code:	61		
Region:	2		
PBS Number:	2-601601	CBS Number:	Not reported
SPDES Number:	Not reported	SWIS ID:	6101
Operator:	MR. IRVING GOLDSTEIN (718) 721-3400		
Emergency Contact:	MR. IRVING GOLDSTEIN (718) 721-3400		
Total Tanks:	0		
Owner:	645 CLINTON STREET ASSOCIATES 245 HUNTINGTON STREET BROOKLYN, NY 11231 (000) 000-0000		
Owner Type:	Corporate/Commercial		
Owner Mark:	First Owner		
Owner Subtype:	Not reported		
Mailing Address:	R G J CONTRACTING CO., INC. ATTN: MR. DANIEL ROF 35-56 9TH STREET LONG ISLAND CITY, NY 11106 (718) 721-3400		
Tank Status:	Closed - In Place	Install Date:	Not reported
Capacity (gals):	550	Product Stored:	UNLEADED GASOLINE
Tank Location:	UNDERGROUND	Pipe Internal:	NONE
Tank Id:	003	Pipe Type:	GALVANIZED STEEL
Tank Type:	Steel/carbon steel		
Tank Internal:	NONE		
Pipe Location:	Underground		
Tank External:	PAINTED/ASPHALT COATING		
Missing Data for Tank:	No Missing Data		
Pipe External:	NONE		
Second Containment:	NONE		
Leak Detection:	NONE	Dispenser:	Suction
Overfill Prot:	Product Level Gauge	Next Test Date:	Not reported
Date Tested:	Not reported	Test Method:	Not reported
Date Closed:	09/01/1993	Updated:	True
Deleted:	False	Owner Screen:	Minor data missing
Dead Letter:	False		
FAMT:	Fiscal amount for registration fee is correct	Renewal Date:	Not reported
Total Capacity:	0	Federal ID:	Not reported
Tank Screen:	0	Facility Screen:	No data missing
Renew Flag:	Renwal has not been printed	Certification Date:	Not reported
Certification Flag:	False	Expiration Date:	10/08/1998
Old PBS Number:	Not reported	Inspector:	Not reported
Inspected Date:	Not reported		
Inspection Result:	Not reported		
Lat/long:	Not reported		

MAP FINDINGS

Map ID
 Direction
 Distance
 Distance (ft.)Site

EDR ID Number
 EPA ID Number

Database(s)

645 CLINTON STREET ASSOCIATES (Continued)

U001841995

Facility Type:	MANUFACTURING		
Town or City:	NEW YORK CITY		
Town or City Code:	01		
County Code:	61		
Region:	2		
PBS Number:	2-601601	CBS Number:	Not reported
SPDES Number:	Not reported	SWIS ID:	6101
Operator:	MR. IRVING GOLDSTEIN (718) 721-3400		
Emergency Contact:	MR. IRVING GOLDSTEIN (718) 721-3400		
Total Tanks:	0		
Owner:	645 CLINTON STREET ASSOCIATES 245 HUNTINGTON STREET BROOKLYN, NY 11231 (000) 000-0000		
Owner Type:	Corporate/Commercial		
Owner Mark:	First Owner		
Owner Subtype:	Not reported		
Mailing Address:	R G J CONTRACTING CO., INC. ATTN: MR. DANIEL ROF 35-56 9TH STREET LONG ISLAND CITY, NY 11106 (718) 721-3400		
Tank Status:	Closed - In Place		
Capacity (gals):	550		
Tank Location:	UNDERGROUND		
Tank Id:	004	Install Date:	Not reported
Tank Type:	Steel/carbon steel	Product Stored:	UNLEADED GASOLINE
Tank Internal:	NONE	Pipe Internal:	NONE
Pipe Location:	Underground	Pipe Type:	GALVANIZED STEEL
Tank External:	PAINTED/ASPHALT COATING		
Missing Data for Tank:	No Missing Data		
Pipe External:	NONE		
Second Containment:	NONE		
Leak Detection:	NONE		
Overfill Prot:	Product Level Gauge	Dispenser:	Suction
Date Tested:	Not reported	Next Test Date:	Not reported
Date Closed:	09/01/1993	Test Method:	Not reported
Deleted:	False	Updated:	True
Dead Letter:	False	Owner Screen:	Minor data missing
FAMT:	Fiscal amount for registration fee is correct		
Total Capacity:	0	Renewal Date:	Not reported
Tank Screen:	0	Federal ID:	Not reported
Renew Flag:	Renwal has not been printed	Facility Screen:	No data missing
Certification Flag:	False	Certification Date:	Not reported
Old PBS Number:	Not reported	Expiration Date:	10/08/1998
Inspected Date:	Not reported	Inspector:	Not reported
Inspection Result:	Not reported		
Lat/long:	Not reported		
Facility Type:	MANUFACTURING		
Town or City:	NEW YORK CITY		
Town or City Code:	01		
County Code:	61		
Region:	2		

MAP FINDINGS

Map ID
 Direction
 Distance
 Distance (ft.)Site

EDR ID Number
 EPA ID Number

Database(s)

645 CLINTON STREET ASSOCIATES (Continued)

U001841995

PBS Number:	2-601601	CBS Number:	Not reported
SPDES Number:	Not reported	SWIS ID:	6101
Operator:	MR. IRVING GOLDSTEIN (718) 721-3400		
Emergency Contact:	MR. IRVING GOLDSTEIN (718) 721-3400		
Total Tanks:	0		
Owner:	645 CLINTON STREET ASSOCIATES 245 HUNTINGTON STREET BROOKLYN, NY 11231 (000) 000-0000		
Owner Type:	Corporate/Commercial		
Owner Mark:	First Owner		
Owner Subtype:	Not reported		
Mailing Address:	R G J CONTRACTING CO., INC. ATTN: MR. DANIEL ROF 35-56 9TH STREET LONG ISLAND CITY, NY 11106 (718) 721-3400		
Tank Status:	Closed - In Place		
Capacity (gals):	3000		
Tank Location:	UNDERGROUND		
Tank Id:	005	Install Date:	Not reported
Tank Type:	Steel/carbon steel	Product Stored:	UNLEADED GASOLINE
Tank Internal:	NONE	Pipe Internal:	NONE
Pipe Location:	Underground	Pipe Type:	GALVANIZED STEEL
Tank External:	PAINTED/ASPHALT COATING		
Missing Data for Tank:	No Missing Data		
Pipe External:	NONE		
Second Containment:	NONE		
Leak Detection:	NONE		
Overfill Prot:	None	Dispenser:	Suction
Date Tested:	Not reported	Next Test Date:	Not reported
Date Closed:	09/01/1993	Test Method:	Not reported
Deleted:	False	Updated:	True
Dead Letter:	False	Owner Screen:	Minor data missing
FAMT:	Fiscal amount for registration fee is correct		
Total Capacity:	0	Renewal Date:	Not reported
Tank Screen:	0	Federal ID:	Not reported
Renew Flag:	Renwal has not been printed	Facility Screen:	No data missing
Certification Flag:	False	Certification Date:	Not reported
Old PBS Number:	Not reported	Expiration Date:	10/08/1998
Inspected Date:	Not reported	Inspector:	Not reported
Inspection Result:	Not reported		
Lat/long:	Not reported		
Facility Type:	MANUFACTURING		
Town or City:	NEW YORK CITY		
Town or City Code:	01		
County Code:	61		
Region:	2		

This is the most recent NY PBS data for this site.

The NY PBS database contains 1 additional record for this site.
 Please click here or contact your EDR Account Executive for more information.

MAP FINDINGS

Map ID
 Direction
 Distance
 Distance (ft.)Site

EDR ID Number
 EPA ID Number

Database(s)

645 CLINTON STREET ASSOCIATES (Continued)

U001841995

47 **MANHOLE 27693
 CLINTON ST/LORIANE ST
 BROOKLYN, NY**

**NY Spills S106126346
 N/A**

SPILLS:

Spill Number:	0308351	Region of Spill:	2
Tank Number:	Not reported	Tank Size :	Not reported
Test Method:	Not reported	Leak Rate:	Not reported
Spill Date:	11/06/2003	Reported to Dept:	Not reported
ID:	32189		
Date Call Received:	11/07/2003		
Region Close Date :	/ /		
Material Spilled 1 :	UNKNOWN PETROLEUM	Amount Spilled 1 :	1 Gal.
Spill Cause:	ON LAND	Resource Affected:	ON LAND
Water Affected:	Not reported	Spill Source:	UNKNOWN

47 **AVI LEB ASSOCIATES, LLC
 183 LORRAINE STREET
 BROOKLYN, NY 00000**

**UST U003312871
 AST N/A**

PBS UST:

PBS Number:	2-603448	CBS Number:	Not reported
SPDES Number:	Not reported	SWIS ID:	6101
Operator:	LA LU (212) 868-0378		
Emergency Contact:	JACK GRAFF (212) 868-0378		
Total Tanks:	0		
Owner:	AVI LEB ASSOCIATES, LLC 498 SEVENTH AVENUE 7TH FLOOR SIDE B NEW YORK, NY 10018 (212) 868-0378		
Owner Type:	Corporate/Commercial		
Owner Mark:	First Owner		
Owner Subtype:	Not reported		
Mailing Address:	AVI LEB ASSOCIATES ATTN: JACK GRAFF 498 SEVENTH AVENUE 7TH FLOOR SIDE B NEW YORK, NY 10018 (212) 868-0378		
Tank Status:	Closed - Removed		
Capacity (gals):	550		
Tank Location:	UNDERGROUND		
Tank Id:	006	Install Date:	Not reported
Tank Type:	Steel/carbon steel	Product Stored:	UNLEADED GASOLINE
Tank Internal:	NONE	Pipe Internal:	NONE
Pipe Location:	Underground	Pipe Type:	NONE
Tank External:	NONE/PAINTED/ASPHALT COATING		
Missing Data for Tank:	No Missing Data		
Pipe External:	NONE/NONE		
Second Containment:	NONE/NONE		
Leak Detection:	NONE/NONE		
Overfill Prot:	None	Dispenser:	Suction
Date Tested:	Not reported	Next Test Date:	Not reported
Date Closed:	05/01/1998	Test Method:	Not reported
Deleted:	False	Updated:	True
Dead Letter:	False	Owner Screen:	Minor data missing

MAP FINDINGS

Map ID
 Direction
 Distance
 Distance (ft.)Site

EDR ID Number
 EPA ID Number

Database(s)

AVI LEB ASSOCIATES, LLC (Continued)

U003312871

FAMT:	Fiscal amount for registration fee is correct	Renewal Date:	Not reported
Total Capacity:	0	Federal ID:	Not reported
Tank Screen:	0	Facility Screen:	Minor data missing
Renew Flag:	Renwal has not been printed	Certification Date:	Not reported
Certification Flag:	False	Expiration Date:	04/28/2003
Old PBS Number:	Not reported	Inspector:	Not reported
Inspected Date:	Not reported		
Inspection Result:	Not reported		
Lat/long:	Not reported		
Facility Type:	Not reported		
Town or City:	NEW YORK CITY		
Town or City Code:	01		
County Code:	61		
Region:	2		
PBS Number:	2-603448	CBS Number:	Not reported
SPDES Number:	Not reported	SWIS ID:	6101
Operator:	LA LU (212) 868-0378		
Emergency Contact:	JACK GRAFF (212) 868-0378		
Total Tanks:	0		
Owner:	AVI LEB ASSOCIATES, LLC 498 SEVENTH AVENUE7TH FLOOR SIDE B NEW YORK, NY 10018 (212) 868-0378		
Owner Type:	Corporate/Commercial		
Owner Mark:	First Owner		
Owner Subtype:	Not reported		
Mailing Address:	AVI LEB ASSOCIATES ATTN: JACK GRAFF 498 SEVENTH AVENUE 7TH FLOOR SIDE B NEW YORK, NY 10018 (212) 868-0378		
Tank Status:	Closed - Removed		
Capacity (gals):	550		
Tank Location:	UNDERGROUND		
Tank Id:	007	Install Date:	Not reported
Tank Type:	Steel/carbon steel	Product Stored:	UNLEADED GASOLINE
Tank Internal:	NONE	Pipe Internal:	NONE
Pipe Location:	Underground	Pipe Type:	NONE
Tank External:	NONE/PAINTED/ASPHALT COATING		
Missing Data for Tank:	No Missing Data		
Pipe External:	NONE/NONE		
Second Containment:	NONE/NONE		
Leak Detection:	NONE/NONE		
Overfill Prot:	None	Dispenser:	Suction
Date Tested:	Not reported	Next Test Date:	Not reported
Date Closed:	05/01/1998	Test Method:	Not reported
Deleted:	False	Updated:	True
Dead Letter:	False	Owner Screen:	Minor data missing
FAMT:	Fiscal amount for registration fee is correct		
Total Capacity:	0	Renewal Date:	Not reported
Tank Screen:	0	Federal ID:	Not reported
Renew Flag:	Renwal has not been printed	Facility Screen:	Minor data missing
Certification Flag:	False	Certification Date:	Not reported
Old PBS Number:	Not reported	Expiration Date:	04/28/2003

MAP FINDINGS

Map ID
 Direction
 Distance
 Distance (ft.)Site

EDR ID Number
 EPA ID Number

Database(s)

AVI LEB ASSOCIATES, LLC (Continued)

U003312871

Inspected Date:	Not reported	Inspector:	Not reported
Inspection Result:	Not reported		
Lat/long:	Not reported		
Facility Type:	Not reported		
Town or City:	NEW YORK CITY		
Town or City Code:	01		
County Code:	61		
Region:	2		
PBS Number:	2-603448	CBS Number:	Not reported
SPDES Number:	Not reported	SWIS ID:	6101
Operator:	LA LU (212) 868-0378		
Emergency Contact:	JACK GRAFF (212) 868-0378		
Total Tanks:	0		
Owner:	AVI LEB ASSOCIATES, LLC 498 SEVENTH AVENUE7TH FLOOR SIDE B NEW YORK, NY 10018 (212) 868-0378		
Owner Type:	Corporate/Commercial		
Owner Mark:	First Owner		
Owner Subtype:	Not reported		
Mailing Address:	AVI LEB ASSOCIATES ATTN: JACK GRAFF 498 SEVENTH AVENUE 7TH FLOOR SIDE B NEW YORK, NY 10018 (212) 868-0378		
Tank Status:	Closed - Removed		
Capacity (gals):	550		
Tank Location:	UNDERGROUND		
Tank Id:	008	Install Date:	Not reported
Tank Type:	Steel/carbon steel	Product Stored:	UNLEADED GASOLINE
Tank Internal:	NONE	Pipe Internal:	NONE
Pipe Location:	Underground	Pipe Type:	NONE
Tank External:	NONE/PAINTED/ASPHALT COATING		
Missing Data for Tank:	No Missing Data		
Pipe External:	NONE/NONE		
Second Containment:	NONE/NONE		
Leak Detection:	NONE/NONE		
Overfill Prot:	None	Dispenser:	Suction
Date Tested:	Not reported	Next Test Date:	Not reported
Date Closed:	05/01/1998	Test Method:	Not reported
Deleted:	False	Updated:	True
Dead Letter:	False	Owner Screen:	Minor data missing
FAMT:	Fiscal amount for registration fee is correct		
Total Capacity:	0	Renewal Date:	Not reported
Tank Screen:	0	Federal ID:	Not reported
Renew Flag:	Renwal has not been printed	Facility Screen:	Minor data missing
Certification Flag:	False	Certification Date:	Not reported
Old PBS Number:	Not reported	Expiration Date:	04/28/2003
Inspected Date:	Not reported	Inspector:	Not reported
Inspection Result:	Not reported		
Lat/long:	Not reported		
Facility Type:	Not reported		
Town or City:	NEW YORK CITY		
Town or City Code:	01		

MAP FINDINGS

Map ID
 Direction
 Distance
 Distance (ft.)Site

EDR ID Number
 EPA ID Number

Database(s)

AVI LEB ASSOCIATES, LLC (Continued)

U003312871

County Code:	61		
Region:	2		
PBS Number:	2-603448	CBS Number:	Not reported
SPDES Number:	Not reported	SWIS ID:	6101
Operator:	LA LU		
	(212) 868-0378		
Emergency Contact:	JACK GRAFF		
	(212) 868-0378		
Total Tanks:	0		
Owner:	AVI LEB ASSOCIATES, LLC		
	498 SEVENTH AVENUE7TH FLOOR SIDE B		
	NEW YORK, NY 10018		
	(212) 868-0378		
Owner Type:	Corporate/Commercial		
Owner Mark:	First Owner		
Owner Subtype:	Not reported		
Mailing Address:	AVI LEB ASSOCIATES		
	ATTN: JACK GRAFF		
	498 SEVENTH AVENUE 7TH FLOOR SIDE B		
	NEW YORK, NY 10018		
	(212) 868-0378		
Tank Status:	Closed - Removed		
Capacity (gals):	550		
Tank Location:	UNDERGROUND		
Tank Id:	009	Install Date:	Not reported
Tank Type:	Steel/carbon steel	Product Stored:	UNLEADED GASOLINE
Tank Internal:	NONE	Pipe Internal:	NONE
Pipe Location:	Underground	Pipe Type:	NONE
Tank External:	NONE/PAINTED/ASPHALT COATING		
Missing Data for Tank:	No Missing Data		
Pipe External:	NONE/NONE		
Second Containment:	NONE/NONE		
Leak Detection:	NONE/NONE		
Overfill Prot:	None	Dispenser:	Suction
Date Tested:	Not reported	Next Test Date:	Not reported
Date Closed:	05/01/1998	Test Method:	Not reported
Deleted:	False	Updated:	True
Dead Letter:	False	Owner Screen:	Minor data missing
FAMT:	Fiscal amount for registration fee is correct		
Total Capacity:	0	Renewal Date:	Not reported
Tank Screen:	0	Federal ID:	Not reported
Renew Flag:	Renwal has not been printed	Facility Screen:	Minor data missing
Certification Flag:	False	Certification Date:	Not reported
Old PBS Number:	Not reported	Expiration Date:	04/28/2003
Inspected Date:	Not reported	Inspector:	Not reported
Inspection Result:	Not reported		
Lat/long:	Not reported		
Facility Type:	Not reported		
Town or City:	NEW YORK CITY		
Town or City Code:	01		
County Code:	61		
Region:	2		
PBS Number:	2-603448	CBS Number:	Not reported
SPDES Number:	Not reported	SWIS ID:	6101
Operator:	LA LU		

MAP FINDINGS

Map ID
 Direction
 Distance
 Distance (ft.)Site

EDR ID Number
 EPA ID Number

Database(s)

AVI LEB ASSOCIATES, LLC (Continued)

U003312871

Emergency Contact:	(212) 868-0378 JACK GRAFF (212) 868-0378		
Total Tanks:	0		
Owner:	AVI LEB ASSOCIATES, LLC 498 SEVENTH AVENUE7TH FLOOR SIDE B NEW YORK, NY 10018 (212) 868-0378		
Owner Type:	Corporate/Commercial		
Owner Mark:	First Owner		
Owner Subtype:	Not reported		
Mailing Address:	AVI LEB ASSOCIATES ATTN: JACK GRAFF 498 SEVENTH AVENUE 7TH FLOOR SIDE B NEW YORK, NY 10018 (212) 868-0378		
Tank Status:	Closed - Removed		
Capacity (gals):	550		
Tank Location:	UNDERGROUND		
Tank Id:	010	Install Date:	Not reported
Tank Type:	Steel/carbon steel	Product Stored:	UNLEADED GASOLINE
Tank Internal:	NONE	Pipe Internal:	NONE
Pipe Location:	Underground	Pipe Type:	NONE
Tank External:	NONE/PAINTED/ASPHALT COATING		
Missing Data for Tank:	No Missing Data		
Pipe External:	NONE/NONE		
Second Containment:	NONE/NONE		
Leak Detection:	NONE/NONE		
Overfill Prot:	None	Dispenser:	Suction
Date Tested:	Not reported	Next Test Date:	Not reported
Date Closed:	05/01/1998	Test Method:	Not reported
Deleted:	False	Updated:	True
Dead Letter:	False	Owner Screen:	Minor data missing
FAMT:	Fiscal amount for registration fee is correct		
Total Capacity:	0	Renewal Date:	Not reported
Tank Screen:	0	Federal ID:	Not reported
Renew Flag:	Renwal has not been printed	Facility Screen:	Minor data missing
Certification Flag:	False	Certification Date:	Not reported
Old PBS Number:	Not reported	Expiration Date:	04/28/2003
Inspected Date:	Not reported	Inspector:	Not reported
Inspection Result:	Not reported		
Lat/long:	Not reported		
Facility Type:	Not reported		
Town or City:	NEW YORK CITY		
Town or City Code:	01		
County Code:	61		
Region:	2		

This is the most recent NY PBS data for this site.

The NY PBS database contains 4 additional records for this site.
 Please click here or contact your EDR Account Executive for more information.

PBS AST:			
PBS Number:	2-603448	CBS Number:	Not reported
SPDES Number:	Not reported	SWIS Code:	6101
Federal ID:	Not reported	Previous PBS#:	Not reported

MAP FINDINGS

Map ID
 Direction
 Distance
 Distance (ft.)Site

EDR ID Number
 EPA ID Number

Database(s)

AVI LEB ASSOCIATES, LLC (Continued)

U003312871

Facility Status: 2 - Unregulated by PBS (the total capacity is less than 1,101 gallons) and Subpart 360-14.
 Facility Type: Not reported
 Owner Type: Corporate/Commercial
 Owner Sub Type: Not reported
 Owner: AVI LEB ASSOCIATES, LLC
 498 SEVENTH AVENUE 7TH FLOOR SIDE B
 NEW YORK, NY 10018
 Owner Phone: (212) 868-0378
 Facility Phone: (212) 868-0378
 Operator: LA LU
 Emergency Name: JACK GRAFF
 Emergency Phone: (212) 868-0378
 Total Tanks: 0
 Total Capacity: 0
 Tank ID: 001
 Capacity (Gal): 20000
 Missing Data for Tank : Minor data missing
 Tank Location: ABOVEGROUND 10% OR MORE BELOW GROUND
 Product Stored: NOS 5 OR 6 FUEL OIL
 Tank Type: Steel/carbon steel
 Install Date: / /
 Tank Internal: NONE
 Tank External: NONE/PAINTED/ASPHALT COATING
 Tank Containment: CONCRETE DIKE
 Pipe Type: Not reported
 Pipe Location: None
 Pipe Internal: EPOXY LINER
 Pipe External: Not reported
 Leak Detection: IN-TANK SYSTEM
 Overfill Protection: None
 Dispenser Method: Suction
 Date Tested: / / Next Test Date: / /
 Date Closed: 05/01/1998 Test Method: Not reported
 Updated: True Deleted: False
 Date Inspected: Not reported Inspector: Not reported
 Result of Inspection: Not reported
 Mailing Name: AVI LEB ASSOCIATES
 Mailing Address: 498 SEVENTH AVENUE 7TH FLOOR SIDE B
 NEW YORK, NY 10018
 Mailing Contact: JACK GRAFF
 Mailing Telephone: (212) 868-0378
 Owner Mark: First Owner Expiration Date: 04/28/2003
 Certification Flag: False Certification Date: / /
 Renew Flag: False Renew Date: / /
 Lat/Long: Not reported
 Dead Letter: False
 Facility Screen: Minor data missing
 Owner Screen: Minor data missing
 Tank Screen: 0
 Town or City: NEW YORK CITY
 Town or City Code: 01
 County Code: 61
 Region: 2
 Fiscal Amount for Registration Fee is Correct: True
 PBS Number: 2-603448 CBS Number: Not reported

MAP FINDINGS

Map ID
 Direction
 Distance
 Distance (ft.)Site

EDR ID Number
 EPA ID Number

Database(s)

AVI LEB ASSOCIATES, LLC (Continued)

U003312871

SPDES Number: Not reported SWIS Code: 6101
 Federal ID: Not reported Previous PBS#: Not reported
 Facility Status: 2 - Unregulated by PBS (the total capacity is less than 1,101 gallons) and Subpart 360-14.
 Facility Type: Not reported
 Owner Type: Corporate/Commercial
 Owner Sub Type: Not reported
 Owner: AVI LEB ASSOCIATES, LLC
 498 SEVENTH AVENUE 7TH FLOOR SIDE B
 NEW YORK, NY 10018
 Owner Phone: (212) 868-0378
 Facility Phone: (212) 868-0378
 Operator: LA LU
 Emergency Name: JACK GRAFF
 Emergency Phone: (212) 868-0378
 Total Tanks: 0
 Total Capacity: 0
 Tank ID: 002
 Capacity (Gal): 20000
 Missing Data for Tank : Minor data missing
 Tank Location: ABOVEGROUND 10% OR MORE BELOW GROUND
 Product Stored: NOS 5 OR 6 FUEL OIL
 Tank Type: Steel/carbon steel
 Install Date: / /
 Tank Internal: NONE
 Tank External: NONE/PAINTED/ASPHALT COATING
 Tank Containment: CONCRETE DIKE
 Pipe Type: Not reported
 Pipe Location: Aboveground
 Pipe Internal: Not reported
 Pipe External: PAINTED/ASPHALT COATING
 Leak Detection: IN-TANK SYSTEM
 Overfill Protection: None
 Dispenser Method: Suction
 Date Tested: / / Next Test Date: / /
 Date Closed: 05/01/1998 Test Method: Not reported
 Updated: True Deleted: False
 Date Inspected: Not reported Inspector: Not reported
 Result of Inspection: Not reported
 Mailing Name: AVI LEB ASSOCIATES
 Mailing Address: 498 SEVENTH AVENUE 7TH FLOOR SIDE B
 NEW YORK, NY 10018
 Mailing Contact: JACK GRAFF
 Mailing Telephone: (212) 868-0378
 Owner Mark: First Owner Expiration Date: 04/28/2003
 Certification Flag: False Certification Date: / /
 Renew Flag: False Renew Date: / /
 Lat/Long: Not reported
 Dead Letter: False
 Facility Screen: Minor data missing
 Owner Screen: Minor data missing
 Tank Screen: 0
 Town or City: NEW YORK CITY
 Town or City Code: 01
 County Code: 61
 Region: 2
 Fiscal Amount for Registration Fee is Correct: True

MAP FINDINGS

Map ID
 Direction
 Distance
 Distance (ft.)Site

EDR ID Number
 EPA ID Number

Database(s)

AVI LEB ASSOCIATES, LLC (Continued)

U003312871

PBS Number:	2-603448	CBS Number:	Not reported
SPDES Number:	Not reported	SWIS Code:	6101
Federal ID:	Not reported	Previous PBS#:	Not reported
Facility Status:	2 - Unregulated by PBS (the total capacity is less than 1,101 gallons) and Subpart 360-14.		
Facility Type:	Not reported		
Owner Type:	Corporate/Commercial		
Owner Sub Type:	Not reported		
Owner:	AVI LEB ASSOCIATES, LLC 498 SEVENTH AVENUE 7TH FLOOR SIDE B NEW YORK, NY 10018		
Owner Phone:	(212) 868-0378		
Facility Phone:	(212) 868-0378		
Operator:	LA LU		
Emergency Name:	JACK GRAFF		
Emergency Phone:	(212) 868-0378		
Total Tanks:	0		
Total Capacity:	0		
Tank ID:	003		
Capacity (Gal):	20000		
Missing Data for Tank :	Minor data missing		
Tank Location:	ABOVEGROUND 10% OR MORE BELOW GROUND		
Product Stored:	NOS 5 OR 6 FUEL OIL		
Tank Type:	Steel/carbon steel		
Install Date:	/ /		
Tank Internal:	NONE		
Tank External:	PAINTED/ASPHALT COATING		
Tank Containment:	CONCRETE DIKE		
Pipe Type:	Not reported		
Pipe Location:	Aboveground		
Pipe Internal:	EPOXY LINER		
Pipe External:	Not reported		
Leak Detection:	IN-TANK SYSTEM		
Overfill Protection:	None		
Dispenser Method:	Suction		
Date Tested:	/ /	Next Test Date:	/ /
Date Closed:	05/01/1998	Test Method:	Not reported
Updated:	True	Deleted:	False
Date Inspected:	Not reported	Inspector:	Not reported
Result of Inspection:	Not reported		
Mailing Name:	AVI LEB ASSOCIATES		
Mailing Address:	498 SEVENTH AVENUE 7TH FLOOR SIDE B NEW YORK, NY 10018		
Mailing Contact:	JACK GRAFF		
Mailing Telephone:	(212) 868-0378		
Owner Mark:	First Owner	Expiration Date:	04/28/2003
Certification Flag:	False	Certification Date:	/ /
Renew Flag:	False	Renew Date:	/ /
Lat/Long:	Not reported		
Dead Letter:	False		
Facility Screen:	Minor data missing		
Owner Screen:	Minor data missing		
Tank Screen:	0		
Town or City:	NEW YORK CITY		
Town or City Code:	01		
County Code:	61		

MAP FINDINGS

Map ID
 Direction
 Distance
 Distance (ft.)Site

EDR ID Number
 EPA ID Number

Database(s)

AVI LEB ASSOCIATES, LLC (Continued)

U003312871

Region: 2
 Fiscal Amount for Registration Fee is Correct: True

PBS Number: 2-603448 CBS Number: Not reported
 SPDES Number: Not reported SWIS Code: 6101
 Federal ID: Not reported Previous PBS#: Not reported
 Facility Status: 2 - Unregulated by PBS (the total capacity is less than 1,101 gallons) and Subpart 360-14.

Facility Type: Not reported
 Owner Type: Corporate/Commercial
 Owner Sub Type: Not reported
 Owner: AVI LEB ASSOCIATES, LLC
 498 SEVENTH AVENUE 7TH FLOOR SIDE B
 NEW YORK, NY 10018

Owner Phone: (212) 868-0378
 Facility Phone: (212) 868-0378
 Operator: LA LU
 Emergency Name: JACK GRAFF
 Emergency Phone: (212) 868-0378
 Total Tanks: 0
 Total Capacity: 0
 Tank ID: 004
 Capacity (Gal): 20000
 Missing Data for Tank : Minor data missing
 Tank Location: ABOVEGROUND 10% OR MORE BELOW GROUND
 Product Stored: NOS 5 OR 6 FUEL OIL
 Tank Type: Steel/carbon steel
 Install Date: / /
 Tank Internal: NONE
 Tank External: NONE/PAINTED/ASPHALT COATING
 Tank Containment: CONCRETE DIKE
 Pipe Type: Not reported
 Pipe Location: Aboveground
 Pipe Internal: Not reported
 Pipe External: PAINTED/ASPHALT COATING
 Leak Detection: IN-TANK SYSTEM
 Overfill Protection: None
 Dispenser Method: Suction
 Date Tested: / / Next Test Date: / /
 Date Closed: 05/01/1998 Test Method: Not reported
 Updated: True Deleted: False
 Date Inspected: Not reported Inspector: Not reported
 Result of Inspection: Not reported

Mailing Name: AVI LEB ASSOCIATES
 Mailing Address: 498 SEVENTH AVENUE 7TH FLOOR SIDE B
 NEW YORK, NY 10018

Mailing Contact: JACK GRAFF
 Mailing Telephone: (212) 868-0378
 Owner Mark: First Owner Expiration Date: 04/28/2003
 Certification Flag: False Certification Date: / /
 Renew Flag: False Renew Date: / /
 Lat/Long: Not reported
 Dead Letter: False
 Facility Screen: Minor data missing
 Owner Screen: Minor data missing
 Tank Screen: 0
 Town or City: NEW YORK CITY

MAP FINDINGS

Map ID
 Direction
 Distance
 Distance (ft.)Site
 Database(s)
 EPA ID Number
 EDR ID Number

AVI LEB ASSOCIATES, LLC (Continued)

U003312871

Tank Screen: 0
 Town or City: NEW YORK CITY
 Town or City Code: 01
 County Code: 61
 Region: 2
 Fiscal Amount for Registration Fee is Correct: True

47

**CLINTON ST/LORRAINE ST
 CLINTON ST/LORRAINE ST
 BROOKLYN, NY**

**NY Spills S103569401
 N/A**

SPILLS:

Spill Number: 9602320
 Spill Date: 05/17/1996 15:00
 ID: Not reported
 Date Call Received: Not reported
 Region Close Date : Not reported
 Material Spilled 1 :Not reported
 Spill Cause: Other
 Water Affected: Not reported
 Facility Contact: STEVEN ROMERO
 Investigator: ENGELHARDT
 Caller Name: Not reported
 Caller Phone: Not reported
 Notifier Name: Not reported
 Notifier Phone: Not reported
 PBS : Not reported
 Spiller Contact: STEVEN ROMERO
 Spiller: CON ED
 Spiller Address: 4 IRVING PLACE
 MANHATTAN, NY 10003
 Spill Class: Known release with minimal potential for fire or hazard. DEC Response.
 Willing Responsible Party. Corrective action taken.
 Spill Closed Dt: 05/17/1996
 Spill Notifier: Responsible Party
 Cleanup Ceased: Not reported
 Last Inspection: Not reported
 Cleanup Meets Standard: False
 Recommended Penalty: Penalty Not Recommended
 Spiller Cleanup Date: Not reported
 Enforcement Date: Not reported
 Investigation Complete: Not reported
 UST Involvement: False
 Spill Record Last Update: 05/29/1996
 Is Updated: False
 Corrective Action Plan Submitted: Not reported
 Date Spill Entered In Computer Data File: 05/17/1996
 Date Region Sent Summary to Central Office: Not reported
 True Date : Not reported
 Tank Test:
 PBS Number: Not reported
 Tank Number: Not reported
 Test Method: Not reported
 Capacity of Failed Tank: Not reported
 Leak Rate Failed Tank: Not reported
 Gross Leak Rate: Not reported
 Material:
 Material Class Type: 3
 Quantity Spilled: 1

Region of Spill: 2
 Reported to Dept: 05/17/1996 16:49
 Amount Spilled 1 : Not reported
 Resource Affected: On Land
 Spill Source: Commercial Vehicle
 Facility Tele: (212) 580-6764
 SWIS: 61
 Caller Agency: Not reported
 Caller Extension: Not reported
 Notifier Agency: Not reported
 Notifier Extension: Not reported
 Spiller Phone: (212) 580-6763
 PBS Number: Not reported

MAP FINDINGS

Map ID
 Direction
 Distance
 Distance (ft.)Site

EDR ID Number
 EPA ID Number

Database(s)

CLINTON ST/LORRAINE ST (Continued)

S103569401

Units: Gallons
 Unknown Qty Spilled: Yes
 Quantity Recovered: 1
 Unknown Qty Recovered: False
 Material: ANTIFREEZE
 Class Type: Non Pet/Non Haz
 Chem Abstract Service Number: ANTIFREEZE
 Last Date: Not reported
 Num Times Material Entry In File: 0
 Remarks: VEH OVERHEATED. SPILL WAS CLEANED UP.
 DEC Remarks: Not reported

47

**VAULT TM1529
 CLINTON ST / LORRAINE ST
 BROOKLYN, NY**

**NY Spills S106014006
 N/A**

SPILLS:

Spill Number: 0301604	Region of Spill: 2
Tank Number: Not reported	Tank Size : Not reported
Test Method: Not reported	Leak Rate: Not reported
Spill Date: 05/14/2003	Reported to Dept: Not reported
ID: 23165	
Date Call Received: 05/14/2003	
Region Close Date : 02/10/2004	
Material Spilled 1 :UNKNOWN PETROLEUM	Amount Spilled 1 : Unknown Gal.
Spill Cause: ON LAND	Resource Affected: ON LAND
Water Affected: Not reported	Spill Source: OTHER COMM/INDUSTRIAL

47

**TM 1529
 CLINTON / LORRAINE ST
 BROOKLYN, NY**

**NY Spills S104879862
 N/A**

SPILLS:

Spill Number: 0008452	Region of Spill: 2
Spill Date: 10/19/2000 09:55	Reported to Dept: 10/19/2000 11:11
ID: Not reported	
Date Call Received: Not reported	
Region Close Date : Not reported	
Material Spilled 1 :Not reported	Amount Spilled 1 : Not reported
Spill Cause: Unknown	Resource Affected: In Sewer
Water Affected: Not reported	Spill Source: Unknown
Facility Contact: CALLER	Facility Tele: () -
Investigator: OKWUOHA	SWIS: 61
Caller Name: Not reported	Caller Agency: Not reported
Caller Phone: Not reported	Caller Extension: Not reported
Notifier Name: Not reported	Notifier Agency: Not reported
Notifier Phone: Not reported	Notifier Extension: Not reported
PBS : Not reported	
Spiller Contact: Not reported	Spiller Phone: Not reported
Spiller: UNKNOWN	
Spiller Address: Not reported	
Spill Class: Known release with minimal potential for fire or hazard. DEC Response. Willing Responsible Party. Corrective action taken.	
Spill Closed Dt: Not Closed	
Spill Notifier: Affected Persons	PBS Number: Not reported
Cleanup Ceased: Not reported	
Last Inspection: Not reported	
Cleanup Meets Standard: False	

MAP FINDINGS

Map ID
 Direction
 Distance
 Distance (ft.)Site

EDR ID Number

Database(s) EPA ID Number

TM 1529 (Continued)

S104879862

Recommended Penalty: Penalty Not Recommended
 Spiller Cleanup Date: Not reported
 Enforcement Date: Not reported
 Investigation Complete: Not reported
 UST Involvement: False
 Spill Record Last Update: 12/17/2001
 Is Updated: False
 Corrective Action Plan Submitted: Not reported
 Date Spill Entered In Computer Data File: 10/19/2000
 Date Region Sent Summary to Central Office: Not reported
 True Date : Not reported
 Tank Test:
 PBS Number: Not reported
 Tank Number: Not reported
 Test Method: Not reported
 Capacity of Failed Tank: Not reported
 Leak Rate Failed Tank: Not reported
 Gross Leak Rate: Not reported
 Material:
 Material Class Type: 1
 Quantity Spilled: 0
 Units: Gallons
 Unknown Qty Spilled: No
 Quantity Recovered: 0
 Unknown Qty Recovered: False
 Material: UNKNOWN PETROLEUM
 Class Type: Petroleum
 Chem Abstract Service Number: UNKNOWN PETROLEUM
 Last Date: 09/29/1994
 Num Times Material Entry In File: 16414
 Remarks: SHEEN ON 200 GALLONS WATER. CON ED 134006.
 DEC Remarks: Con Ed e2mis 134006 Notes: Responsible Operation: Networks 10-19-00 While on location to remove and replace transformer, found sheen of unknown oil on 200gal water in manhole 1529. Could not pressure test. 10-19-00 LSN 00-10066 <1ppm PCBBs. 10-20-00 Structure was double washed with slix. Liquids removed by tanker, solids by vactor. Source was leaking transformer.

48

**P.S. # 51- 350 5TH AVE
 P.S. #51 - 350 5TH AVE
 BROOKLYN, NY**

**LTANKS S105053994
 N/A**

LTANKS:

Spill Number: 9409320	Region of Spill: 2
Spill Date: 10/12/1994 16:00	Reported to Dept: 10/12/1994 16:04
ID: Not reported	Date Call Received: Not reported
Material Spilled 1 : Not reported	Amount Spilled 1 : Not reported
Region Close Dt : Not reported	
Resource Affectd: Groundwater	
Spill Cause: Tank Test Failure	
Water Affected: Not reported	Spill Source: Other Non Commercial/Industrial
Facility Contact: Not reported	Facility Tele: (718) 391-6901
Investigator: O'DOWD	SWIS: 61
Caller Name: Not reported	Caller Agency: Not reported
Caller Phone: Not reported	Caller Extension: Not reported
Notifier Name: Not reported	Notifier Agency: Not reported
Notifier Phone: Not reported	Notifier Extension: Not reported
PBS : Not reported	
Spiller Contact: Not reported	Spiller Phone: Not reported

MAP FINDINGS

Map ID
 Direction
 Distance
 Distance (ft.)Site

EDR ID Number
 EPA ID Number

Database(s)

P.S. # 51- 350 5TH AVE (Continued)

S105053994

Spiller: NYC BOARD OF EDUCATION
 Spiller Address: Not reported
 Spill Class: Known release that creates potential for fire or hazard. DEC Response. Willing Responsible Party. Corrective action taken.
 Spill Closed Dt: 02/06/1995
 Spill Notifier: Tank Tester PBS Number: Not reported
 Cleanup Ceased: 02/06/1995
 Last Inspection: Not reported
 Cleanup Meets Standard: True
 Recommended Penalty: Penalty Not Recommended
 Spiller Cleanup Date: Not reported
 Enforcement Date: Not reported
 Investigation Complete: Not reported
 UST Involvement: False
 Spill Record Last Update: 11/16/1999
 Is Updated: False
 Corrective Action Plan Submitted: Not reported
 True Date : Not reported
 Date Spill Entered In Computer Data File: 11/07/1994
 Date Region Sent Summary to Central Office: Not reported
 Tank Test:
 PBS Number: Not reported
 Tank Number: Not reported
 Test Method: Not reported
 Capacity of Failed Tank: 0
 Leak Rate Failed Tank: 0.00
 Gross Leak Rate: Not reported
 Material:
 Material Class Type: 1
 Quantity Spilled: -1
 Units: Pounds
 Unknown Qty Spilled: -1
 Quantity Recovered: 0
 Unknown Qty Recovered: True
 Material: #6 FUEL OIL
 Class Type: Petroleum
 Chem Abstract Service Number: #6 FUEL OIL
 Last Date: 07/28/1994
 Num Times Material Entry In File: 2190
 DEC Remarks: Not reported
 Spill Cause: PUMPING TANK OUT - EXCAVATED TO TOP OF TANK, REPLACED FILL LINE NO SOI L CONT. RETESTED AND PASSED 12/8/95

48

**P.S. 51
 350 FIFTH AVE
 BROOKLYN, NY 11215**

**UST U000418095
 N/A**

PBS UST:
 PBS Number: 2-356247 CBS Number: Not reported
 SPDES Number: Not reported SWIS ID: 6101
 Operator: PLANT OPERATION
 (718) 391-6000
 Emergency Contact: SCHOOL SAFETY
 (212) 979-3300
 Total Tanks: 2
 Owner: NEW YORK CITY BOARD OF EDUCATION
 28-11 QUEENS PLAZA NORTH
 LONG ISLAND CITY, NY 11101
 (718) 391-6832

MAP FINDINGS

Map ID
 Direction
 Distance
 Distance (ft.)Site

EDR ID Number
 EPA ID Number

Database(s)

P.S. 51 (Continued)

U000418095

Owner Type:	Local Government		
Owner Mark:	First Owner		
Owner Subtype:	Not reported		
Mailing Address:	BOARD OF EDUCATION ATTN: FRANK CARDELLO/PLANT OPERNTROL 28-11 QUEENS PLAZA NORTH 5 FLOOR LONG ISLAND CITY, NY 11101 (718) 391-6832		
Tank Status:	In Service		
Capacity (gals):	10000		
Tank Location:	UNDERGROUND		
Tank Id:	001	Install Date:	Not reported
Tank Type:	Steel/carbon steel	Product Stored:	NOS 1,2, OR 4 FUEL OIL
Tank Internal:	NONE	Pipe Internal:	NONE
Pipe Location:	Above/Underground Combination	Pipe Type:	STEEL/IRON
Tank External:	NONE/PAINTED/ASPHALT COATING		
Missing Data for Tank:	No Missing Data		
Pipe External:	NONE/PAINTED/ASPHALT COATING		
Second Containment:	VAULT		
Leak Detection:	NONE		
Overfill Prot:	Product Level Gauge	Dispenser:	Suction
Date Tested:	04/14/2000	Next Test Date:	04/14/2005
Date Closed:	Not reported	Test Method:	HORNER
Deleted:	False	Updated:	True
Dead Letter:	False	Owner Screen:	Minor data missing
FAMT:	Fiscal amount for registration fee is correct		
Total Capacity:	20000	Renewal Date:	Not reported
Tank Screen:	No data missing	Federal ID:	Not reported
Renew Flag:	Renwal has not been printed	Facility Screen:	No data missing
Certification Flag:	False	Certification Date:	05/15/2000
Old PBS Number:	Not reported	Expiration Date:	06/28/2003
Inspected Date:	Not reported	Inspector:	Not reported
Inspection Result:	Not reported		
Lat/long:	Not reported		
Facility Type:	SCHOOL		
Town or City:	NEW YORK CITY		
Town or City Code:	01		
County Code:	61		
Region:	2		
PBS Number:	2-356247	CBS Number:	Not reported
SPDES Number:	Not reported	SWIS ID:	6101
Operator:	PLANT OPERATION (718) 391-6000		
Emergency Contact:	SCHOOL SAFETY (212) 979-3300		
Total Tanks:	2		
Owner:	NEW YORK CITY BOARD OF EDUCATION 28-11 QUEENS PLAZA NORTH LONG ISLAND CITY, NY 11101 (718) 391-6832		
Owner Type:	Local Government		
Owner Mark:	First Owner		
Owner Subtype:	Not reported		
Mailing Address:	BOARD OF EDUCATION ATTN: FRANK CARDELLO/PLANT OPERNTROL		

MAP FINDINGS

Map ID
 Direction
 Distance
 Distance (ft.)Site

EDR ID Number
 EPA ID Number

Database(s)

P.S. 51 (Continued)

U000418095

28-11 QUEENS PLAZA NORTH
 5 FLOOR
 LONG ISLAND CITY, NY 11101
 (718) 391-6832

Tank Status:	In Service	Install Date:	Not reported
Capacity (gals):	10000	Product Stored:	NOS 1,2, OR 4 FUEL OIL
Tank Location:	UNDERGROUND	Pipe Internal:	NONE
Tank Id:	002	Pipe Type:	STEEL/IRON
Tank Type:	Steel/carbon steel		
Tank Internal:	NONE		
Pipe Location:	Above/Underground Combination		
Tank External:	NONE/PAINTED/ASPHALT COATING		
Missing Data for Tank:	No Missing Data		
Pipe External:	NONE/PAINTED/ASPHALT COATING		
Second Containment:	VAULT		
Leak Detection:	NONE		
Overfill Prot:	Product Level Gauge	Dispenser:	Suction
Date Tested:	04/14/2000	Next Test Date:	04/14/2005
Date Closed:	Not reported	Test Method:	HORNER
Deleted:	False	Updated:	True
Dead Letter:	False	Owner Screen:	Minor data missing
FAMT:	Fiscal amount for registration fee is correct		
Total Capacity:	20000	Renewal Date:	Not reported
Tank Screen:	No data missing	Federal ID:	Not reported
Renew Flag:	Renwal has not been printed	Facility Screen:	No data missing
Certification Flag:	False	Certification Date:	05/15/2000
Old PBS Number:	Not reported	Expiration Date:	06/28/2003
Inspected Date:	Not reported	Inspector:	Not reported
Inspection Result:	Not reported		
Lat/long:	Not reported		
Facility Type:	SCHOOL		
Town or City:	NEW YORK CITY		
Town or City Code:	01		
County Code:	61		
Region:	2		

48

MAACO AUTO PAINTING & BODYWORKS INC
296 4TH AVE & 1ST ST
BROOKLYN, NY 11215

RCRIS-SQG 1000457406
FINDS NYD986925642

RCRIS:

Owner: VINCENT NICASTRO
 (212) 555-1212
 EPA ID: NYD986925642
 Contact: Not reported
 Classification: Small Quantity Generator
 TSD Activities: Not reported
 Violation Status: No violations found

NY MANIFEST

Additional detail is available in NY MANIFEST. Please contact your EDR Account Executive for more information.

MAP FINDINGS

Map ID		EDR ID Number
Direction		
Distance		
Distance (ft.)Site	Database(s)	EPA ID Number

MAACO AUTO PAINTING & BODYWORKS INC (Continued)

1000457406

FINDS:

Other Pertinent Environmental Activity Identified at Site:
Resource Conservation and Recovery Act Information system (RCRAINFO)

**48 AUTO BODY CONCEPTS DBA ABC
270 4TH AVE
BROOKLYN, NY 11215**

**RCRIS-SQG 1001229433
FINDS NYR000060392**

RCRIS:

Owner: ANTHONY DIMONDA
(718) 966-4135
EPA ID: NYR000060392
Contact: ANTHONY DIMONDA
(718) 522-3111

Classification: Small Quantity Generator
TSD Activities: Not reported

Violation Status: No violations found

FINDS:

Other Pertinent Environmental Activity Identified at Site:
Resource Conservation and Recovery Act Information system (RCRAINFO)

**49 401 3RD STREET
401 3RD STREET
BROOKLYN, NY**

**LTANKS S102672277
N/A**

LTANKS:

Spill Number: 9310090	Region of Spill: 2
Spill Date: 11/11/1993 12:00	Reported to Dept: 11/19/1993 09:33
ID: Not reported	Date Call Received: Not reported
Material Spilled 1 : Not reported	Amount Spilled 1 : Not reported
Region Close Dt : Not reported	
Resource Affectd: On Land	
Spill Cause: Tank Overfill	
Water Affected: Not reported	Spill Source: Tank Truck
Facility Contact: Not reported	Facility Tele: (718) 624-4267
Investigator: CAMMISA	SWIS: 61
Caller Name: Not reported	Caller Agency: Not reported
Caller Phone: Not reported	Caller Extension: Not reported
Notifier Name: Not reported	Notifier Agency: Not reported
Notifier Phone: Not reported	Notifier Extension: Not reported
PBS : Not reported	
Spiller Contact: Not reported	Spiller Phone: Not reported
Spiller: GUIDE BROS. OIL	
Spiller Address: Not reported	
Spill Class: Known release with minimal potential for fire or hazard. DEC Response. Willing Responsible Party. Corrective action taken.	
Spill Closed Dt: 11/19/1993	
Spill Notifier: Local Agency	PBS Number: Not reported
Cleanup Ceased: 11/19/1993	
Last Inspection: Not reported	
Cleanup Meets Standard: True	
Recommended Penalty: Penalty Not Recommended	
Spiller Cleanup Date: Not reported	
Enforcement Date: Not reported	
Investigation Complete: Not reported	

MAP FINDINGS

Map ID
 Direction
 Distance
 Distance (ft.)Site

EDR ID Number
 EPA ID Number

Database(s)

RED HOOK RECREATION CENTER (Continued)

U003764798

Tank Type:	Steel/carbon steel	Product Stored:	NOS 1,2, OR 4 FUEL OIL
Tank Internal:	NONE	Pipe Internal:	NONE
Pipe Location:	Above/Underground Combination	Pipe Type:	STEEL/IRON
Tank External:	NONE		
Missing Data for Tank:	No Missing Data		
Pipe External:	NONE		
Second Containment:	NONE		
Leak Detection:	NONE		
Overfill Prot:	Vent Whistle	Dispenser:	Suction
Date Tested:	Not reported	Next Test Date:	12/27/1987
Date Closed:	Not reported	Test Method:	Not reported
Deleted:	False	Updated:	True
Dead Letter:	False	Owner Screen:	No data missing
FAMT:	Fiscal amount for registration fee is correct		
Total Capacity:	7500	Renewal Date:	Not reported
Tank Screen:	No data missing	Federal ID:	Not reported
Renew Flag:	Renwal has not been printed	Facility Screen:	No data missing
Certification Flag:	False	Certification Date:	01/12/2001
Old PBS Number:	Not reported	Expiration Date:	01/09/2006
Inspected Date:	Not reported	Inspector:	Not reported
Inspection Result:	Not reported		
Lat/long:	Not reported		
Facility Type:	OTHER		
Town or City:	NEW YORK CITY		
Town or City Code:	01		
County Code:	61		
Region:	2		

50

**BAY AND CLINTON STREETS
 BAY / CLINTON ST
 BROOKLYN, NY**

**NY Spills S105235132
 N/A**

SPILLS:

Spill Number:	9608814	Region of Spill:	2
Spill Date:	10/16/1996 09:00	Reported to Dept:	10/16/1996 09:12
ID:	Not reported		
Date Call Received:	Not reported		
Region Close Date :	Not reported		
Material Spilled 1 :	Not reported	Amount Spilled 1 :	Not reported
Spill Cause:	Human Error	Resource Affected:	On Land
Water Affected:	Not reported	Spill Source:	Tank Truck
Facility Contact:	CANALE	Facility Tele:	Not reported
Investigator:	TANG	SWIS:	61
Caller Name:	Not reported	Caller Agency:	Not reported
Caller Phone:	Not reported	Caller Extension:	Not reported
Notifier Name:	Not reported	Notifier Agency:	Not reported
Notifier Phone:	Not reported	Notifier Extension:	Not reported
PBS :	Not reported		
Spiller Contact:	CHARLIE	Spiller Phone:	Not reported
Spiller:	MYSTIC OIL		
Spiller Address:	19-01 STEINWAY ST ASTORIA, NT		
Spill Class:	Known release with minimal potential for fire or hazard. DEC Response. Willing Responsible Party. Corrective action taken.		
Spill Closed Dt:	10/16/1996		
Spill Notifier:	Responsible Party	PBS Number:	Not reported
Cleanup Ceased:	Not reported		
Last Inspection:	Not reported		
Cleanup Meets Standard:	False		

MAP FINDINGS

Map ID			EDR ID Number
Direction			
Distance			
Distance (ft.)	Site	Database(s)	EPA ID Number

HUGHES BROS INC (Continued)

1001124760

Compliance Evaluation Inspection GENERATOR-ALL REQUIREMENTS (OVERSIGHT) 19990405

FINDS:

Other Pertinent Environmental Activity Identified at Site:
Resource Conservation and Recovery Act Information system (RCRAINFO)

**51 BROOKLYN CRUSHED MATERIALS; INC.
640 COLUMBIA ST
BROOKLYN, NY 0**

**SWF/LF S105841898
N/A**

LF:

Secondary Addr : Not reported	Region Code : 2
Phone Number : 0	Owner Name : Diamond Asphalt Corp.
Owner Type : Not reported	
Owner Address : 91 Paidge Ave	
Not reported	
Brooklyn, NY 11222	
Owner Email : Not reported	Owner Phone : 7183834198
Contact Name : Not reported	
Contact Address : Not reported	
Not reported	
Not reported	
Contact Email : Not reported	Contact Phone : Not reported
Activity Desc : C&D processing - registered	
Activity Number : 24W145	
Active : No	Accuracy Code : Not reported
North Coordinate :Not reported	East Coordinate : Not reported
Regulatory Status Not reported	
Waste Type : Not reported	
Authorization # : None	Authorization Date :Not reported
Expiration Date : Not reported	

Secondary Addr : Not reported	Region Code : 2
Phone Number : 7189359565	Owner Name : Not reported
Owner Type : Not reported	
Owner Address : Not reported	
Not reported	
Not reported	
Owner Email : Not reported	Owner Phone : Not reported
Contact Name : MICHAEL COSOLO; PRESIDENT	
Contact Address : Not reported	
Not reported	
Not reported	
Contact Email : Not reported	Contact Phone : Not reported
Activity Desc : Transfer station - regulated	
Activity Number : 24T56	
Active : No	Accuracy Code : Not reported
North Coordinate :Not reported	East Coordinate : Not reported
Regulatory Status Permit	
Waste Type : Not reported	
Authorization # : 2-6102-00003	Authorization Date :9/19/90
Expiration Date : 9/19/95	

MAP FINDINGS

Map ID		EDR ID Number
Direction		
Distance		
Distance (ft.)Site	Database(s)	EPA ID Number

52	FIRST BROOKLYN TRANSFER STA. 611 COURT ST. BROOKLYN, NY 11231	SWF/LF	S105841721 N/A
-----------	--	---------------	---------------------------

LF:

Secondary Addr : Not reported	Region Code : 2
Phone Number : 7187970888	Owner Name : Not reported
Owner Type : Not reported	
Owner Address : Not reported	
Not reported	
Not reported	
Owner Email : Not reported	Owner Phone : Not reported
Contact Name : ANTHONY VITALE; V.P.	
Contact Address : Not reported	
Not reported	
Not reported	
Contact Email : Not reported	Contact Phone : Not reported
Activity Desc : Transfer station - regulated	
Activity Number : 24T44	
Active : No	Accuracy Code : Not reported
North Coordinate :Not reported	East Coordinate : Not reported
Regulatory Status Not reported	
Waste Type : Not reported	
Authorization # : 2-6102-00044	Authorization Date :Not reported
Expiration Date : Not reported	

53	ERIE BASIN EVIDENCE FACILITY 700 COLUMBIA ST BROOKLYN, NY 11231	RCRIS-SQG FINDS	1004760023 NYR000029850
-----------	--	----------------------------	------------------------------------

RCRIS:

Owner: ERIE BASIN MARINE ASSOC
(908) 225-1212

EPA ID: NYR000029850

Contact: ROBERT HUGHES
(908) 225-1212

Classification: Conditionally Exempt Small Quantity Generator
TSD Activities: Not reported

Violation Status: No violations found

NY MANIFEST
Additional detail is available in NY MANIFEST. Please contact your EDR Account Executive for more information.

FINDS:
Other Pertinent Environmental Activity Identified at Site:
Resource Conservation and Recovery Act Information system (RCRAINFO)

53	ROMANO ENTERPRISES-HUGHES YARD 700 COLUMBIA ST BROOKLYN, NY 11231	RCRIS-SQG	1001489061 NYR000068122
-----------	--	------------------	------------------------------------

MAP FINDINGS

Map ID
 Direction
 Distance
 Distance (ft.)Site

EDR ID Number
 EPA ID Number

Database(s)

ROMANO ENTERPRISES-HUGHES YARD (Continued)

1001489061

RCRIS:

Owner: ROMANO ENTERPRISES OF NY
 (718) 445-7300
 EPA ID: NYR000068122
 Contact: RALPH ROMANO
 (718) 445-7300

Classification: Conditionally Exempt Small Quantity Generator
 TSDF Activities: Not reported

Violation Status: Violations exist

Regulation Violated: Not reported
 Area of Violation: GENERATOR-ALL REQUIREMENTS (OVERSIGHT)
 Date Violation Determined: 02/27/1999
 Actual Date Achieved Compliance: 09/20/1999

Enforcement Action: INITIAL 3008(A) COMPLIANCE ORDER
 Enforcement Action Date: 07/20/1999
 Penalty Type: Proposed Monetary Penalty

Enforcement Action: FINAL 3008(A) COMPLIANCE ORDER
 Enforcement Action Date: 09/20/1999
 Penalty Type: Proposed Monetary Penalty

Regulation Violated: Not reported
 Area of Violation: Transporter-manifest/record keeping requirements
 Date Violation Determined: 02/27/1999
 Actual Date Achieved Compliance: 09/20/1999

Enforcement Action: INITIAL 3008(A) COMPLIANCE ORDER
 Enforcement Action Date: 07/20/1999
 Penalty Type: Proposed Monetary Penalty

Enforcement Action: FINAL 3008(A) COMPLIANCE ORDER
 Enforcement Action Date: 09/20/1999
 Penalty Type: Proposed Monetary Penalty

Penalty Summary:

Penalty Description	Penalty Date	Penalty Amount	Lead Agency
Final Monetary Penalty	9/20/1999	3000	STATE
Proposed Monetary Penalty	7/20/1999	3000	STATE

There are 2 violation record(s) reported at this site:

<u>Evaluation</u>	<u>Area of Violation</u>	<u>Date of Compliance</u>
Compliance Evaluation Inspection	GENERATOR-ALL REQUIREMENTS (OVERSIGHT) Transporter-manifest/record keeping requirements	19990920 19990920

NY MANIFEST

Additional detail is available in NY MANIFEST. Please contact your EDR Account Executive for more information.

MAP FINDINGS

Map ID			EDR ID Number
Direction			
Distance			
Distance (ft.)	Site	Database(s)	EPA ID Number

53	700 COLUMBIA ST. 700 COLUMBIA ST. BROOKLYN, NY 0	ERNS	2001556845 N/A
-----------	---	-------------	---------------------------

The ERNS database may contain additional details for this site.
Please click here or contact your EDR Account Executive for more information.

53	ERIE BASIN 700 COLUMBIA ST BROOKLYN, NY	NY Spills	S104952828 N/A
-----------	--	------------------	---------------------------

SPILLS:

Spill Number: 0012289	Region of Spill: 2
Spill Date: 02/14/2001 17:00	Reported to Dept: 02/15/2001 13:02
ID: Not reported	
Date Call Received: Not reported	
Region Close Date : Not reported	
Material Spilled 1 :Not reported	Amount Spilled 1 : Not reported
Spill Cause: Equipment Failure	Resource Affected: Surface Water
Water Affected: ERIE BASIN	Spill Source: Vessel
Facility Contact: ENRON CORP	Facility Tele: (713) 345-5131
Investigator: SANGESLAND	SWIS: 61
Caller Name: Not reported	Caller Agency: Not reported
Caller Phone: Not reported	Caller Extension: Not reported
Notifier Name: Not reported	Notifier Agency: Not reported
Notifier Phone: Not reported	Notifier Extension: Not reported
PBS : Not reported	
Spiller Contact: STEPHAN LAROCHE	Spiller Phone: (713) 345-5131
Spiller: ENRON CORP	
Spiller Address: Not reported	
Spill Class: Known release with minimal potential for fire or hazard. DEC Response. Willing Responsible Party. Corrective action taken.	
Spill Closed Dt: Not Closed	
Spill Notifier: Other	PBS Number: Not reported
Cleanup Ceased: Not reported	
Last Inspection: Not reported	
Cleanup Meets Standard: False	
Recommended Penalty: Penalty Not Recommended	
Spiller Cleanup Date: Not reported	
Enforcement Date: Not reported	
Investigation Complete: Not reported	
UST Involvement: False	
Spill Record Last Update: 02/15/2001	
Is Updated: False	
Corrective Action Plan Submitted: Not reported	
Date Spill Entered In Computer Data File: 02/15/2001	
Date Region Sent Summary to Central Office: Not reported	
True Date : Not reported	
Tank Test:	
PBS Number: Not reported	
Tank Number: Not reported	
Test Method: Not reported	
Capacity of Failed Tank: Not reported	
Leak Rate Failed Tank: Not reported	

MAP FINDINGS

Map ID
 Direction
 Distance
 Distance (ft.)Site

EDR ID Number
 EPA ID Number

Database(s)

442 5TH ST (Continued)

S100177053

Investigator:	SIGONA	SWIS:	61
Caller Name:	Not reported	Caller Agency:	Not reported
Caller Phone:	Not reported	Caller Extension:	Not reported
Notifier Name:	Not reported	Notifier Agency:	Not reported
Notifier Phone:	Not reported	Notifier Extension:	Not reported
PBS :	Not reported		
Spiller Contact:	Not reported	Spiller Phone:	Not reported
Spiller:	MADISON OIL CO		
Spiller Address:	Not reported		
Spill Class:	Not reported		
Spill Closed Dt:	10/10/1991		
Spill Notifier:	Local Agency	PBS Number:	Not reported
Cleanup Ceased:	10/10/1991		
Last Inspection:	Not reported		
Cleanup Meets Standard:	True		
Recommended Penalty:	Penalty Not Recommended		
Spiller Cleanup Date:	Not reported		
Enforcement Date:	Not reported		
Investigation Complete:	Not reported		
UST Involvement:	False		
Spill Record Last Update:	11/13/1991		
Is Updated:	False		
Corrective Action Plan Submitted:	Not reported		
True Date :	Not reported		
Date Spill Entered In Computer Data File:	10/18/1991		
Date Region Sent Summary to Central Office:	Not reported		
Tank Test:			
PBS Number:	Not reported		
Tank Number:	Not reported		
Test Method:	Not reported		
Capacity of Failed Tank:	Not reported		
Leak Rate Failed Tank:	Not reported		
Gross Leak Rate:	Not reported		
Material:			
Material Class Type:	1		
Quantity Spilled:	160		
Units:	Gallons		
Unknown Qty Spilled:	160		
Quantity Recovered:	0		
Unknown Qty Recovered:	False		
Material:	#2 FUEL OIL		
Class Type:	Petroleum		
Chem Abstract Service Number:	#2 FUEL OIL		
Last Date:	12/07/1994		
Num Times Material Entry In File:	24464		
DEC Remarks:	/ / : GEICO INS. CO. HIRED CLEAN-UP CONTRACTOR. CLEAN-UP CONFIRMED AND IN PROGRESS.		
Spill Cause:	NYFD NOTIFIED.		

MAP FINDINGS

Map ID
 Direction
 Distance
 Distance (ft.)Site

EDR ID Number
 EPA ID Number

Database(s)

54 424 5TH AVENUE
 424 5TH STREET
 BROOKLYN, NY

LTANKS S102660655
 N/A

LTANKS:

Spill Number:	9412686	Region of Spill:	2
Spill Date:	12/21/1994 13:30	Reported to Dept:	12/21/1994 13:31
ID:	Not reported	Date Call Received:	Not reported
Material Spilled 1 :	Not reported	Amount Spilled 1 :	Not reported
Region Close Dt :	Not reported		
Resource Affectd:	On Land		
Spill Cause:	Tank Failure		
Water Affected:	Not reported	Spill Source:	Private Dwelling
Facility Contact:	Not reported	Facility Tele:	Not reported
Investigator:	TANG	SWIS:	61
Caller Name:	Not reported	Caller Agency:	Not reported
Caller Phone:	Not reported	Caller Extension:	Not reported
Notifier Name:	Not reported	Notifier Agency:	Not reported
Notifier Phone:	Not reported	Notifier Extension:	Not reported
PBS :	Not reported		
Spiller Contact:	Not reported	Spiller Phone:	Not reported
Spiller:	A.R. FUELS		
Spiller Address:	2125 MILL AVENUE BROOKLYN, NEW YORK 11234		
Spill Class:	Known release with minimal potential for fire or hazard. DEC Response. Willing Responsible Party. Corrective action taken.		
Spill Closed Dt:	12/21/1994		
Spill Notifier:	Responsible Party	PBS Number:	Not reported
Cleanup Ceased:	12/21/1994		
Last Inspection:	Not reported		
Cleanup Meets Standard:	True		
Recommended Penalty:	Penalty Not Recommended		
Spiller Cleanup Date:	Not reported		
Enforcement Date:	Not reported		
Investigation Complete:	Not reported		
UST Involvement:	False		
Spill Record Last Update:	Not reported		
Is Updated:	False		
Corrective Action Plan Submitted:	Not reported		
True Date :	Not reported		
Date Spill Entered In Computer Data File:	02/28/1995		
Date Region Sent Summary to Central Office:	Not reported		
Tank Test:			
PBS Number:	Not reported		
Tank Number:	Not reported		
Test Method:	Not reported		
Capacity of Failed Tank:	Not reported		
Leak Rate Failed Tank:	Not reported		
Gross Leak Rate:	Not reported		
Material:			
Material Class Type:	1		
Quantity Spilled:	5		
Units:	Gallons		
Unknown Qty Spilled:	5		
Quantity Recovered:	0		
Unknown Qty Recovered:	False		
Material:	#2 FUEL OIL		
Class Type:	Petroleum		
Chem Abstract Service Number:	#2 FUEL OIL		

MAP FINDINGS

Map ID		EDR ID Number
Direction		
Distance		
Distance (ft.)Site	Database(s)	EPA ID Number

424 5TH AVENUE (Continued)

S102660655

Last Date:	12/07/1994	
Num Times Material Entry In File:	24464	
DEC Remarks:	Not reported	
Spill Cause:	CLEAN UP CREW ON SITE NOW. TWO LEGS BUCKLED ON TANK THEREBY PUNCTURING THE TANK- DELIVERY TRUCK 91. CONFIRMED CLEAN UP WITH MS. BROWN. MS BROWN WAS SATISFIED WITH THE CLEAN UP.	

**55 GOWANUS BAY NEAR AMERADA HESS CORP 722 COURT ST
GOWANUS BAY NEAR AMERADA HESS CORP 722 COURT ST
BROOKLYN, NY**

**ERNS 91201346
N/A**

The ERNS database may contain additional details for this site.
Please click here or contact your EDR Account Executive for more information.

**55 HESS TERM. #6 SPILL
766 COURT ST
NEW YORK CITY, NY**

**NY Spills S102143989
N/A**

SPILLS:

Spill Number: 8601539	Region of Spill: 2
Spill Date: 06/04/1986 15:40	Reported to Dept: 06/04/1986 16:24
ID: Not reported	
Date Call Received: Not reported	
Region Close Date : Not reported	
Material Spilled 1 : Not reported	Amount Spilled 1 : Not reported
Spill Cause: Equipment Failure	Resource Affected: On Land
Water Affected: NONE POSS. GW	Spill Source: Major Facility 400,000 gallons
Facility Contact: Not reported	Facility Tele: (718) 330-1454
Investigator: MILLER	SWIS: 61
Caller Name: Not reported	Caller Agency: Not reported
Caller Phone: Not reported	Caller Extension: Not reported
Notifier Name: Not reported	Notifier Agency: Not reported
Notifier Phone: Not reported	Notifier Extension: Not reported
PBS : Not reported	
Spiller Contact: Not reported	Spiller Phone: Not reported
Spiller: AMERADA HESS	
Spiller Address: SAME AS ABOVE	
Spill Class: Possible release with minimal potential for fire or hazard or Known release with no damage. DEC Response. Willing Responsible Party. Corrective action taken.	
Spill Closed Dt: 06/05/1986	
Spill Notifier: Responsible Party	PBS Number: Not reported
Cleanup Ceased: 06/05/1986	
Last Inspection: Not reported	
Cleanup Meets Standard: True	
Recommended Penalty: Penalty Not Recommended	
Spiller Cleanup Date: Not reported	
Enforcement Date: Not reported	
Investigation Complete: Not reported	
UST Involvement: False	
Spill Record Last Update: 10/14/1997	
Is Updated: False	

MAP FINDINGS

Map ID
 Direction
 Distance
 Distance (ft.)Site

EDR ID Number
 EPA ID Number

Database(s)

HESS TERM. #6 SPILL (Continued)

S102143989

Corrective Action Plan Submitted: Not reported
 Date Spill Entered In Computer Data File: 07/02/1986
 Date Region Sent Summary to Central Office: Not reported
 True Date : Not reported
 Tank Test:
 PBS Number: Not reported
 Tank Number: Not reported
 Test Method: Not reported
 Capacity of Failed Tank: Not reported
 Leak Rate Failed Tank: Not reported
 Gross Leak Rate: Not reported

Material:
 Material Class Type: 1
 Quantity Spilled: 150
 Units: Pounds
 Unknown Qty Spilled: 150
 Quantity Recovered: 0
 Unknown Qty Recovered: False
 Material: #6 FUEL OIL
 Class Type: Petroleum
 Chem Abstract Service Number: #6 FUEL OIL
 Last Date: 07/28/1994
 Num Times Material Entry In File: 2190

Remark: SEAL BLEW ON PUMP DURING TRANSFER TO TANK TRUCK; PETRO TANK CLEANERS CLEANED UP SPILL WITH VAC TRUCK; SURFACE SOIL TO BE EXCAVATED.
 DEC Remarks: 6/4/86: NO IMPACT TO WATER. DEC WILL INVESTIGATE.

55

**WITCO CORP
 700 COURT ST
 BROOKLYN, NY 11231**

**RCRIS-SQG 1001485652
 FINDS NY0001411404
 CBS UST**

RCRIS:

Owner: WITCO CORP
 (203) 552-2000
 EPA ID: NY0001411404
 Contact: MARTIN DONOHUE
 (718) 858-8656

Classification: Conditionally Exempt Small Quantity Generator
 TSDF Activities: Not reported

Violation Status: No violations found

NY MANIFEST

Additional detail is available in NY MANIFEST. Please contact your EDR Account Executive for more information.

FINDS:

Other Pertinent Environmental Activity Identified at Site:
 Biennial Reporting System (BRS)
 Integrated Compliance Information System (ICIS)
 National Emissions Inventory (NEI)
 National Toxics Inventory (NTI)
 Resource Conservation and Recovery Act Information system (RCRAINFO)
 Toxic Chemical Release Inventory System (TRIS)

CBS UST:

CBS Number:	2-000096	ICS No:	2-500035
PBS No:	Not reported	MOSF No:	Not reported
Region:	STATE	Town:	NEW YORK CITY
Operator:	WITCO CORPORATION (POLYMER ADD)	Facility Tel:	(718) 858-8694

MAP FINDINGS

Map ID
 Direction
 Distance
 Distance (ft.)Site

EDR ID Number
 EPA ID Number

Database(s)

WITCO CORP (Continued)

1001485652

Emergency Contact:	MARIE PITTIGNANO, (203) 552-2477	Expiration Date:	07/07/2001
Certification Date:	05/12/1999		
Owner:	CK WITCO		
Owner Address:	ONE AMERICAN WAY BROOKLYN, NY 11231		
Owner Phone:	(203) 552-2477		
Owner Type:	Corporate/Commercial		
Facility Type:	MANUFACTURING		
Mail To:	CK WITCO		
Mail Address:	ONE AMERICAN WAY BROOKLYN, NY 11231 ATTN: MARIE PITTIGNANO (203) 552-2477		
SPDES No:	Not reported	Facility Status:	CLOSED IN PLACE
Owner Subtype:	Not reported		
Tank Status:	Temp. Out of Service		
Tank Error Status:	Minor Data Missing		
Total Tanks:	0	Capacity:	4000 Gals
Tank Location:	Underground, vaulted, with access		
Install Date:	08/70		
CAS No:	108383		
Substance:	Not reported		
Tank Type:	Steel/carbon steel	2nd Containmt:	Diking
Tank Internal:	Not reported	Pipe Type:	STEEL/IRON
Tank External:	Not reported		
Pipe Internal:	Not reported	Pipe Location:	Not reported
Pipe External:	Not reported		
Pipe Containment:	Not reported	Haz Percent:	0
Leak Detection:	Not reported		
Overfill Protection:	Not reported		
Chemical:	m-Xylene		
Tank Closed:	Not reported		
Tank Secret:	False	Date Entered:	07/07/1989 12:04:21
Last Test:	Not reported	Due Date:	Not reported
SWIS Code:	6101		
Cert Flag:	False		
Case No:	Not reported	Reserve Flag:	True
Pipe Flag:	False	Federal Amt:	True
Is it There:	False	Is Updated:	False
Owner Mark:	1	Lat/Long:	40 40 10 / 74 00 13
Renew Date:	04/01/93	Date Expired:	07/07/95
Total Capacity:	0		
Tank Number:	T5016		
CBS Number:	2-000096	ICS No:	2-500035
PBS No:	Not reported	MOSF No:	Not reported
Region:	STATE	Town:	NEW YORK CITY
Operator:	WITCO CORPORATION (POLYMER ADD	Facility Tel:	(718) 858-8694
Emergency Contact:	MARIE PITTIGNANO, (203) 552-2477	Expiration Date:	07/07/2001
Certification Date:	05/12/1999		
Owner:	CK WITCO		
Owner Address:	ONE AMERICAN WAY BROOKLYN, NY 11231		
Owner Phone:	(203) 552-2477		
Owner Type:	Corporate/Commercial		
Facility Type:	MANUFACTURING		
Mail To:	CK WITCO		

MAP FINDINGS

Map ID		EDR ID Number
Direction		
Distance		
Distance (ft.)Site	Database(s)	EPA ID Number

WITCO CORP (Continued)

1001485652

Mail Address	ONE AMERICAN WAY BROOKLYN, NY 11231 ATTN: MARIE PITTIGNANO (203) 552-2477	
SPDES No:	Not reported	Facility Status: NO LONGER A MAJOR FACILITY
Owner Subtype:	Not reported	
Tank Status:	Temp. Out of Service	
Tank Error Status:	No Missing Data	
Total Tanks:	0	Capacity: 4000 Gals
Tank Location:	Underground	
Install Date:	06/93	
CAS No:	98828	
Substance:	Single Hazardous Substance on DEC List	
Tank Type:	Steel/carbon steel	2nd Containmt: Double-Walled
Tank Internal:	Epoxy Liner	Pipe Type: STEEL/IRON
Tank External:	Sacrificial Anode	
Pipe Internal:	None	Pipe Location: Aboveground/Underground Combination
Pipe External:	None	
Pipe Containment:	None	Haz Percent: 100
Leak Detection:	Electronic	
Overfill Protection:	2	
Chemical:	Benzene,1-methylethyl-	
Tank Closed:	12/99	
Tank Secret:	False	Date Entered: 04/26/1995 14:34:01
Last Test:	Not reported	Due Date: Not reported
SWIS Code:	6101	
Cert Flag:	False	
Case No:	Not reported	Reserve Flag: True
Pipe Flag:	False	Federal Amt: True
Is it There:	False	Is Updated: False
Owner Mark:	1	Lat/Long: 40 40 10 / 74 00 13
Renew Date:	04/01/93	Date Expired: 07/07/95
Total Capacity:	0	
Tank Number:	F203	

55

**WITCO CORPORATION
700 COURT STREET
BROOKLYN, NY**

**NY Spills S103039173
N/A**

SPILLS:

Spill Number: 9803441	Region of Spill: 2
Spill Date: 06/17/1998 13:00	Reported to Dept: 06/17/1998 14:36
ID: Not reported	
Date Call Received: Not reported	
Region Close Date : Not reported	
Material Spilled 1 :Not reported	Amount Spilled 1 : Not reported
Spill Cause: Housekeeping	Resource Affected: Groundwater
Water Affected: Not reported	Spill Source: Other Commercial/Industrial
Facility Contact: Not reported	Facility Tele: (203) 552-2479
Investigator: SIGONA	SWIS: 61
Caller Name: Not reported	Caller Agency: Not reported
Caller Phone: Not reported	Caller Extension: Not reported
Notifier Name: Not reported	Notifier Agency: Not reported
Notifier Phone: Not reported	Notifier Extension: Not reported
PBS : Not reported	
Spiller Contact: AL NESHEIWAT	Spiller Phone: Not reported
Spiller: WITCO CORPORATION	
Spiller Address: 1 AMERICAN LANE GREENWICH, CT 06831	

MAP FINDINGS

Map ID
 Direction
 Distance
 Distance (ft.)Site

EDR ID Number
 EPA ID Number

Database(s)

WITCO CORPORATION (Continued)

S103039173

Spill Class: Not reported
 Spill Closed Dt: Not Closed
 Spill Notifier: Other
 Cleanup Ceased: Not reported
 Last Inspection: Not reported
 Cleanup Meets Standard: False
 Recommended Penalty: Penalty Not Recommended
 Spiller Cleanup Date: Not reported
 Enforcement Date: Not reported
 Investigation Complete: Not reported
 UST Involvement: False
 Spill Record Last Update: 06/18/1998
 Is Updated: False
 Corrective Action Plan Submitted: Not reported
 Date Spill Entered In Computer Data File: 06/17/1998
 Date Region Sent Summary to Central Office: Not reported
 True Date : Not reported
 Tank Test:
 PBS Number: Not reported
 Tank Number: Not reported
 Test Method: Not reported
 Capacity of Failed Tank: Not reported
 Leak Rate Failed Tank: Not reported
 Gross Leak Rate: Not reported
 Material:
 Material Class Type: 1
 Quantity Spilled: 0
 Units: Gallons
 Unknown Qty Spilled: No
 Quantity Recovered: 0
 Unknown Qty Recovered: True
 Material: UNKNOWN PETROLEUM
 Class Type: Petroleum
 Chem Abstract Service Number: UNKNOWN PETROLEUM
 Last Date: 09/29/1994
 Num Times Material Entry In File: 16414
 Material Class Type: 4
 Quantity Spilled: 0
 Units: Gallons
 Unknown Qty Spilled: No
 Quantity Recovered: 0
 Unknown Qty Recovered: True
 Material: UNKNOWN MATERIAL
 Class Type: Unknown
 Chem Abstract Service Number: UNKNOWN MATERIAL
 Last Date: 11/09/1994
 Num Times Material Entry In File: 9140
 Remark: GROUNDWATER AND SOIL CONTAMINATION FOUND DURING PHASE II SITE ASSESSMENT
 . UNKNOWN, CLEAR LIQUID ON GROUNDWATER. PETROLEUM SUSPECTED TO BE FUEL
 OIL, BUT CALLER NOT SURE. SAMPLES TAKEN FOR TESTING.
 DEC Remarks: Not reported

MAP FINDINGS

Map ID			EDR ID Number
Direction			
Distance			
Distance (ft.)Site		Database(s)	EPA ID Number

55	IN A DRUM 700 COURT ST BROOKLYN, NY	NY Spills	S103576272 N/A
-----------	--	------------------	---------------------------

SPILLS:

Spill Number: 9812502	Region of Spill: 2
Spill Date: 01/09/1999 22:10	Reported to Dept: 01/09/1999 23:02
ID: Not reported	
Date Call Received: Not reported	
Region Close Date : Not reported	
Material Spilled 1 :Not reported	Amount Spilled 1 : Not reported
Spill Cause: Unknown	Resource Affected: On Land
Water Affected: Not reported	Spill Source: Unknown
Facility Contact: OPR 377	Facility Tele: Not reported
Investigator: MULQUEEN	SWIS: 61
Caller Name: Not reported	Caller Agency: Not reported
Caller Phone: Not reported	Caller Extension: Not reported
Notifier Name: Not reported	Notifier Agency: Not reported
Notifier Phone: Not reported	Notifier Extension: Not reported
PBS : Not reported	
Spiller Contact: Not reported	Spiller Phone: (718) 965-8300
Spiller: UNKNOWN	
Spiller Address: Not reported	
Spill Class: Known release that creates potential for fire or hazard. DEC Response. Unable/unwilling Responsible Party. Corrective action taken. (ISR)	
Spill Closed Dt: Not Closed	
Spill Notifier: Local Agency	PBS Number: Not reported
Cleanup Ceased: Not reported	
Last Inspection: Not reported	
Cleanup Meets Standard: False	
Recommended Penalty: Penalty Not Recommended	
Spiller Cleanup Date: Not reported	
Enforcement Date: Not reported	
Investigation Complete: Not reported	
UST Involvement: False	
Spill Record Last Update: 01/12/1999	
Is Updated: False	
Corrective Action Plan Submitted: Not reported	
Date Spill Entered In Computer Data File: 01/09/1999	
Date Region Sent Summary to Central Office: Not reported	
True Date : Not reported	
Tank Test:	
PBS Number: Not reported	
Tank Number: Not reported	
Test Method: Not reported	
Capacity of Failed Tank: Not reported	
Leak Rate Failed Tank: Not reported	
Gross Leak Rate: Not reported	
Material:	
Material Class Type: 2	
Quantity Spilled: 55	
Units: Gallons	
Unknown Qty Spilled: 55	
Quantity Recovered: 0	
Unknown Qty Recovered: False	
Material: UNKNOWN HAZARDOUS MATERIAL	
Class Type: Hazardous	
Chem Abstract Service Number: UNKNOWN HAZARDOUS MATERIAL	
Last Date: 07/28/1994	

MAP FINDINGS

Map ID
 Direction
 Distance
 Distance (ft.)Site

EDR ID Number
 Database(s) EPA ID Number

IN A DRUM (Continued)

S103576272

Num Times Material Entry In File: 2093
 Remark: FIRE CAME ACROSS DRUM OF UNKNOWN SUBSTANCE - UNKNOWN IF CONTAINED OR JUST IN A DRUM - HAZ MAT TEAM ENROUTE - INFORMATION WILL HAVE TO BE OBTAINED FROM OPR 377 AT BROOKLYN FD COMMUNICATIONS
 DEC Remarks: Not reported

55

**WITCO CORPORATION (POLYMER ADDITIVES GROUP)
 700 COURT STREET
 BROOKLYN, NY 11231**

**CBS AST S104779971
 N/A**

CBS AST:
 CBS Number: 2-000096 Telephone: (718) 858-8694
 Owner: CK WITCO
 ONE AMERICAN WAY
 BROOKLYN, NY 11231
 (203) 552-2477
 Facility Status: Active
 Total Tanks: 0
 Tank Status: 0
 Tank Error Status: No Missing Data
 Tank Location: Aboveground
 Install Date: 02/82
 Capacity (Gal): 8000
 Tank Type: Stainless steel alloy
 Substance: Single Hazardous Substance on DEC List
 Extnl Protection: Fiberglass
 Intrnl Protection: None
 Tank Containment: Diking
 Pipe Type: STAINLESS STEEL ALLOY Pipe Location: Aboveground
 Pipe Internal: None
 Pipe External: Fiberglass
 Pipe Containment: None Haz Percent: 100
 Leak Detection: None
 Overfill Protection: Not reported
 Chemical: Phenol
 Tank Closed: 07/99
 PBS Number: Not reported SWIS Code: 6101
 Federal ID: Not reported
 MOSF Number: Not reported CAS Number: 108952
 SPDES Number: Not reported ICS Number: 2-500035
 Facility Type: Manufacturing
 Operator: WITCO CORPORATION (POLYMER ADDITIVES GROUP) Facility Town: NEW YORK CITY
 Emrgncy Contact: MARIE PITTIGNANO Emrgncy Phone: (203) 552-2477
 Certified Date: 05/12/1999 Expiration Date: 07/07/2001
 Owner type: Corporate/Commercial
 Owner Sub Type: Not reported
 Mail Name: CK WITCO
 Mail Contact: MARIE PITTIGNANO
 ONE AMERICAN WAY
 BROOKLYN, NY 11231
 Mail Phone: (203) 552-2477
 Tank Secret: False Date Entered: 06/08/1993 11:10:13
 Last Test: Not reported Due Date: Not reported
 Pipe Flag: False Owner Mark: 1
 Renew Date: 04/01/93 Date Expired: 07/07/95
 Is it There: False Is Updated: False
 Owner Status: F
 Certificate Needs to be Printed: False
 Fiscal Amt for Registration Fee Correct: True

MAP FINDINGS

Map ID
 Direction
 Distance
 Distance (ft.)Site

EDR ID Number
 EPA ID Number

Database(s)

WITCO CORPORATION (POLYMER ADDITIVES GRO (Continued))

S104779971

Renewal Has Been Printed for Facility:	True		
Total Capacity of All Active Tanks(gal):	No		
Unique Tank Id Number:	T206		
Date Pre-Printed Renewal App Form Was Last Printed:		04/01/1999	
CBS Number:	2-000096	Telephone:	(718) 858-8694
Owner:	CK WITCO ONE AMERICAN WAY BROOKLYN, NY 11231 (203) 552-2477		
Facility Status:	Active		
Total Tanks	0		
Tank Status:	0		
Tank Error Status:	No Missing Data		
Tank Location:	Aboveground		
Install Date:	07/91		
Capacity (Gal):	11700		
Tank Type:	Stainless steel alloy		
Substance:	Single Hazardous Substance on DEC List		
Extrnl Protection:	None		
Intrnl Protection:	None		
Tank Containment:	Diking		
Pipe Type:	STAINLESS STEEL ALLOY	Pipe Location:	Aboveground
Pipe Internal:	None		
Pipe External:	Fiberglass		
Pipe Containment:	None		
Leak Detection:	None		
Overfill Protection:	Not reported		
Chemical:	Phenol		
Tank Closed:	00/00		
PBS Number:	Not reported	SWIS Code:	6101
Federal ID:	Not reported		
MOSF Number:	Not reported	CAS Number:	108952
SPDES Number:	Not reported	ICS Number:	2-500035
Facility Type:	Manufacturing		
Operator:	WITCO CORPORATION (POLYMER ADD	Facility Town:	NEW YORK CITY
Emrgncy Contact:	MARIE PITTIGNANO	Emrgncy Phone:	(203) 552-2477
Certified Date:	05/12/1999	Expiration Date:	07/07/2001
Owner type:	Corporate/Commercial		
Owner Sub Type:	Not reported		
Mail Name:	CK WITCO		
Mail Contact:	MARIE PITTIGNANO ONE AMERICAN WAY BROOKLYN, NY 11231 (203) 552-2477		
Mail Phone:	(203) 552-2477		
Tank Secret:	False		
Last Test:	Not reported		
Pipe Flag:	False		
Renew Date:	04/01/93	Date Entered:	06/08/1993 11:11:37
Is it There:	False		
Owner Status:	F		
Certificate Needs to be Printed:	False		
Fiscal Amt for Registration Fee Correct:	True		
Renewal Has Been Printed for Facility:	True		
Total Capacity of All Active Tanks(gal):	No		
Unique Tank Id Number:	T4056		
Date Pre-Printed Renewal App Form Was Last Printed:		04/01/1999	

MAP FINDINGS

Map ID
 Direction
 Distance
 Distance (ft.)Site

EDR ID Number
 EPA ID Number

Database(s)

WITCO CORPORATION (POLYMER ADDITIVES GRO (Continued)

S104779971

CBS Number:	2-000096	Telephone:	(718) 858-8694
Owner:	CK WITCO ONE AMERICAN WAY BROOKLYN, NY 11231 (203) 552-2477		
Facility Status:	Active		
Total Tanks:	0		
Tank Status:	0		
Tank Error Status:	No Missing Data		
Tank Location:	Aboveground on crib, rack or cradle		
Install Date:	08/97		
Capacity (Gal):	5000		
Tank Type:	Steel/carbon steel		
Substance:	Single Hazardous Substance on DEC List		
Extrnl Protection:	Painted/Asphalt Coating		
Intrnl Protection:	Epoxy Liner		
Tank Containment:	Diking		
Pipe Type:	PLASTIC	Pipe Location:	Aboveground
Pipe Internal:	None		
Pipe External:	Painted/Asphalt Coating		
Pipe Containment:	None	Haz Percent:	98
Leak Detection:	None		
Overfill Protection:	Not reported		
Chemical:	Sulfuric acid		
Tank Closed:	09/99		
PBS Number:	Not reported	SWIS Code:	6101
Federal ID:	Not reported		
MOSF Number:	Not reported	CAS Number:	7664939
SPDES Number:	Not reported	ICS Number:	2-500035
Facility Type:	Manufacturing		
Operator:	WITCO CORPORATION (POLYMER ADD	Facility Town:	NEW YORK CITY
Emrgncy Contact:	MARIE PITTIGNANO	Emrgncy Phone:	(203) 552-2477
Certified Date:	05/12/1999	Expiration Date:	07/07/2001
Owner type:	Corporate/Commercial		
Owner Sub Type:	Not reported		
Mail Name:	CK WITCO		
Mail Contact:	MARIE PITTIGNANO ONE AMERICAN WAY BROOKLYN, NY 11231 (203) 552-2477		
Mail Phone:	(203) 552-2477		
Tank Secret:	False	Date Entered:	05/11/1999 07:57:04
Last Test:	Not reported	Due Date:	Not reported
Pipe Flag:	False	Owner Mark:	1
Renew Date:	04/01/93	Date Expired:	07/07/95
Is it There:	False	Is Updated:	False
Owner Status:	F		
Certificate Needs to be Printed:	False		
Fiscal Amt for Registration Fee Correct:	True		
Renewal Has Been Printed for Facility:	True		
Total Capacity of All Active Tanks(gal):	No		
Unique Tank Id Number:	T4060		
Date Pre-Printed Renewal App Form Was Last Printed:			04/01/1999
CBS Number:	2-000096	Telephone:	(718) 858-8694
Owner:	CK WITCO ONE AMERICAN WAY		

MAP FINDINGS

Map ID
 Direction
 Distance
 Distance (ft.)Site

EDR ID Number
 EPA ID Number

Database(s)

WITCO CORPORATION (POLYMER ADDITIVES GRO (Continued)

S104779971

	BROOKLYN, NY 11231		
	(203) 552-2477		
Facility Status:	Active		
Total Tanks	0		
Tank Status:	0		
Tank Error Status:	No Missing Data		
Tank Location:	Aboveground		
Install Date:	12/87		
Capacity (Gal):	12000		
Tank Type:	Fiberglass reinforced plastic [FRP]		
Substance:	Single Hazardous Substance on DEC List		
Extrnl Protection:	None		
Intrnl Protection:	None		
Tank Containment:	Diking		
Pipe Type:	PLASTIC	Pipe Location:	Aboveground
Pipe Internal:	None		
Pipe External:	None		
Pipe Containment:	None	Haz Percent:	32
Leak Detection:	None		
Overfill Protection:	Not reported		
Chemical:	Hydrochloric acid		
Tank Closed:	02/00		
PBS Number:	Not reported	SWIS Code:	6101
Federal ID:	Not reported		
MOSF Number:	Not reported	CAS Number:	7647010
SPDES Number:	Not reported	ICS Number:	2-500035
Facility Type:	Manufacturing		
Operator:	WITCO CORPORATION (POLYMER ADD	Facility Town:	NEW YORK CITY
Emrgncy Contact:	MARIE PITTIGNANO	Emrgncy Phone:	(203) 552-2477
Certified Date:	05/12/1999	Expiration Date:	07/07/2001
Owner type:	Corporate/Commercial		
Owner Sub Type:	Not reported		
Mail Name:	CK WITCO		
Mail Contact:	MARIE PITTIGNANO		
	ONE AMERICAN WAY		
	BROOKLYN, NY 11231		
Mail Phone:	(203) 552-2477		
Tank Secret:	False	Date Entered:	07/07/1989 11:56:23
Last Test:	Not reported	Due Date:	Not reported
Pipe Flag:	False	Owner Mark:	1
Renew Date:	04/01/93	Date Expired:	07/07/95
Is it There:	False	Is Updated:	False
Owner Status:	F		
Certificate Needs to be Printed:	False		
Fiscal Amt for Registration Fee Correct:	True		
Renewal Has Been Printed for Facility:	True		
Total Capacity of All Active Tanks(gal):	No		
Unique Tank Id Number:	T4043		
Date Pre-Printed Renewal App Form Was Last Printed:	04/01/1999		

This is the most recent NY CBS AST data for this site.

The NY CBS AST database contains 19 additional records for this site.
 Please click here or contact your EDR Account Executive for more information.

MAP FINDINGS

Map ID
 Direction
 Distance
 Distance (ft.)Site
 Database(s)
 EDR ID Number
 EPA ID Number

WITCO CORPORATION (POLYMER ADDITIVES GRO (Continued)

S104779971

55 651 COURT ST NY Spills S106016183
651 COURT ST N/A
BROOKLYN, NY

SPILLS:

Spill Number: 0304044	Region of Spill: 2
Tank Number: Not reported	Tank Size : Not reported
Test Method: Not reported	Leak Rate: Not reported
Spill Date: 07/17/2003	Reported to Dept: Not reported
ID: 26469	
Date Call Received: 07/17/2003	
Region Close Date : / /	
Material Spilled 1 :TAR	Amount Spilled 1 : 2 Gal.
Spill Cause: ON LAND	Resource Affected: ON LAND
Water Affected: Not reported	Spill Source: OTHER COMM/INDUSTRIAL

55 BROOKLYN UNION GAS CO - RED HOOK RCRIS-SQG 1004755470
651 COURT ST FINDS NY0000017152
BROOKLYN, NY 11201

RCRIS:

Owner: RED HOOK REALTY CO
 (516) 484-0711
 EPA ID: NY0000017152
 Contact: LAWRENCE LIEBS
 (718) 403-3052
 Classification: Conditionally Exempt Small Quantity Generator
 TSDF Activities: Not reported
 Violation Status: No violations found

FINDS:

Other Pertinent Environmental Activity Identified at Site:
 Resource Conservation and Recovery Act Information system (RCRAINFO)

55 BRKLYN UNION/RED HOOK SATELLITE UST U001836965
651 COURT ST N/A
BKLYN, NY 11231

PBS UST:

PBS Number: 2-330043	CBS Number: Not reported
SPDES Number: Not reported	SWIS ID: 6101
Operator: FLEET SERVICES (718) 963-5554	
Emergency Contact: FLEET SERVICES (718) 963-5446	
Total Tanks: 0	
Owner: BROOKLYN UNION ONE METROTECH CENTER BROOKLYN, NY 11201 (718) 403-3052	
Owner Type: Corporate/Commercial	
Owner Mark: First Owner	
Owner Subtype: Not reported	
Mailing Address: BROOKLYN UNION ATTN: ENVIRONMENTAL OPERATIONS	

MAP FINDINGS

Map ID
 Direction
 Distance
 Distance (ft.)Site

EDR ID Number
 EPA ID Number

Database(s)

BRKLYN UNION/RED HOOK SATELLITE (Continued)

U001836965

287 MASPETH AVENUE
 BROOKLYN, NY 11211
 (718) 963-5643

Tank Status:	Closed Prior to 04/91 (Either Closed In-Place or Removed)	Install Date:	Not reported
Capacity (gals):	2000	Product Stored:	UNLEADED GASOLINE
Tank Location:	UNDERGROUND	Pipe Internal:	Not reported
Tank Id:	367	Pipe Type:	GALVANIZED STEEL
Tank Type:	Steel/carbon steel		
Tank Internal:	Not reported		
Pipe Location:	2		
Tank External:	SACRIFICIAL ANODE		
Missing Data for Tank:	Minor Data Missing		
Pipe External:	Not reported		
Second Containment:	OTHER		
Leak Detection:	NONE		
Overfill Prot:	2	Dispenser:	Suction
Date Tested:	Not reported	Next Test Date:	Not reported
Date Closed:	Not reported	Test Method:	Not reported
Deleted:	False	Updated:	False
Dead Letter:	False	Owner Screen:	No data missing
FAMT:	Fiscal amount for registration fee is correct		
Total Capacity:	0	Renewal Date:	Not reported
Tank Screen:	0	Federal ID:	Not reported
Renew Flag:	Renwal has not been printed	Facility Screen:	Minor data missing
Certification Flag:	False	Certification Date:	08/02/1991
Old PBS Number:	Not reported	Expiration Date:	12/14/1992
Inspected Date:	Not reported	Inspector:	Not reported
Inspection Result:	Not reported		
Lat/long:	Not reported		
Facility Type:	Not reported		
Town or City:	NEW YORK CITY		
Town or City Code:	01		
County Code:	61		
Region:	2		
PBS Number:	2-330043	CBS Number:	Not reported
SPDES Number:	Not reported	SWIS ID:	6101
Operator:	FLEET SERVICES (718) 963-5554		
Emergency Contact:	FLEET SERVICES (718) 963-5446		
Total Tanks:	0		
Owner:	BROOKLYN UNION ONE METROTECH CENTER BROOKLYN, NY 11201 (718) 403-3052		
Owner Type:	Corporate/Commercial		
Owner Mark:	First Owner		
Owner Subtype:	Not reported		
Mailing Address:	BROOKLYN UNION ATTN: ENVIRONMENTAL OPERATIONS 287 MASPETH AVENUE BROOKLYN, NY 11211 (718) 963-5643		
Tank Status:	Closed Prior to 04/91 (Either Closed In-Place or Removed)		
Capacity (gals):	2000		
Tank Location:	UNDERGROUND		

MAP FINDINGS

Map ID
 Direction
 Distance
 Distance (ft.)Site

EDR ID Number

Database(s) EPA ID Number

BRKLYN UNION/RED HOOK SATELLITE (Continued)

U001836965

Tank Id:	368	Install Date:	Not reported
Tank Type:	Steel/carbon steel	Product Stored:	UNLEADED GASOLINE
Tank Internal:	Not reported	Pipe Internal:	Not reported
Pipe Location:	2	Pipe Type:	GALVANIZED STEEL
Tank External:	SACRIFICIAL ANODE		
Missing Data for Tank:	Minor Data Missing		
Pipe External:	Not reported		
Second Containment:	OTHER		
Leak Detection:	NONE		
Overfill Prot:	2	Dispenser:	Suction
Date Tested:	Not reported	Next Test Date:	Not reported
Date Closed:	Not reported	Test Method:	Not reported
Deleted:	False	Updated:	False
Dead Letter:	False	Owner Screen:	No data missing
FAMT:	Fiscal amount for registration fee is correct		
Total Capacity:	0	Renewal Date:	Not reported
Tank Screen:	0	Federal ID:	Not reported
Renew Flag:	Renwal has not been printed	Facility Screen:	Minor data missing
Certification Flag:	False	Certification Date:	08/02/1991
Old PBS Number:	Not reported	Expiration Date:	12/14/1992
Inspected Date:	Not reported	Inspector:	Not reported
Inspection Result:	Not reported		
Lat/long:	Not reported		
Facility Type:	Not reported		
Town or City:	NEW YORK CITY		
Town or City Code:	01		
County Code:	61		
Region:	2		
PBS Number:	2-330043	CBS Number:	Not reported
SPDES Number:	Not reported	SWIS ID:	6101
Operator:	FLEET SERVICES (718) 963-5554		
Emergency Contact:	FLEET SERVICES (718) 963-5446		
Total Tanks:	0		
Owner:	BROOKLYN UNION ONE METROTECH CENTER BROOKLYN, NY 11201 (718) 403-3052		
Owner Type:	Corporate/Commercial		
Owner Mark:	First Owner		
Owner Subtype:	Not reported		
Mailing Address:	BROOKLYN UNION ATTN: ENVIRONMENTAL OPERATIONS 287 MASPETH AVENUE BROOKLYN, NY 11211 (718) 963-5643		
Tank Status:	Closed Prior to 04/91 (Either Closed In-Place or Removed)		
Capacity (gals):	550		
Tank Location:	UNDERGROUND		
Tank Id:	004	Install Date:	Not reported
Tank Type:	Steel/carbon steel	Product Stored:	OTHER
Tank Internal:	Not reported	Pipe Internal:	Not reported
Pipe Location:	2	Pipe Type:	GALVANIZED STEEL
Tank External:	SACRIFICIAL ANODE		
Missing Data for Tank:	Minor Data Missing		

MAP FINDINGS

Map ID
 Direction
 Distance
 Distance (ft.)Site

EDR ID Number
 EPA ID Number

Database(s)

BRKLYN UNION/RED HOOK SATELLITE (Continued)

U001836965

Pipe External:	Not reported	Dispenser:	Suction
Second Containment:	NONE	Next Test Date:	Not reported
Leak Detection:	NONE	Test Method:	Not reported
Overfill Prot:	Product Level Gauge	Updated:	False
Date Tested:	Not reported	Owner Screen:	No data missing
Date Closed:	Not reported	Fiscal amount for registration fee is correct	
Deleted:	False	Renewal Date:	Not reported
Dead Letter:	False	Federal ID:	Not reported
FAMT:	Fiscal amount for registration fee is correct	Facility Screen:	Minor data missing
Total Capacity:	0	Certification Date:	08/02/1991
Tank Screen:	0	Expiration Date:	12/14/1992
Renew Flag:	Renwal has not been printed	Inspector:	Not reported
Certification Flag:	False		
Old PBS Number:	Not reported		
Inspected Date:	Not reported		
Inspection Result:	Not reported		
Lat/long:	Not reported		
Facility Type:	Not reported		
Town or City:	NEW YORK CITY		
Town or City Code:	01		
County Code:	61		
Region:	2		
PBS Number:	2-330043	CBS Number:	Not reported
SPDES Number:	Not reported	SWIS ID:	6101
Operator:	FLEET SERVICES (718) 963-5554		
Emergency Contact:	FLEET SERVICES (718) 963-5446		
Total Tanks:	0		
Owner:	BROOKLYN UNION ONE METROTECH CENTER BROOKLYN, NY 11201 (718) 403-3052		
Owner Type:	Corporate/Commercial		
Owner Mark:	First Owner		
Owner Subtype:	Not reported		
Mailing Address:	BROOKLYN UNION ATTN: ENVIRONMENTAL OPERATIONS 287 MASPETH AVENUE BROOKLYN, NY 11211 (718) 963-5643		
Tank Status:	Closed - In Place	Install Date:	Not reported
Capacity (gals):	55	Product Stored:	OTHER
Tank Location:	UNDERGROUND	Pipe Internal:	Not reported
Tank Id:	H17	Pipe Type:	GALVANIZED STEEL
Tank Type:	Steel/carbon steel		
Tank Internal:	NONE		
Pipe Location:	2		
Tank External:	SACRIFICIAL ANODE		
Missing Data for Tank:	Minor Data Missing		
Pipe External:	Not reported	Dispenser:	None
Second Containment:	NONE	Next Test Date:	Not reported
Leak Detection:	NONE/NONE	Test Method:	Not reported
Overfill Prot:	None		
Date Tested:	Not reported		
Date Closed:	Not reported		

MAP FINDINGS

Map ID
 Direction
 Distance
 Distance (ft.)Site

EDR ID Number
 EPA ID Number

Database(s)

BRKLYN UNION/RED HOOK SATELLITE (Continued)

U001836965

Deleted:	False	Updated:	True
Dead Letter:	False	Owner Screen:	No data missing
FAMT:	Fiscal amount for registration fee is correct		
Total Capacity:	0	Renewal Date:	Not reported
Tank Screen:	0	Federal ID:	Not reported
Renew Flag:	Renwal has not been printed	Facility Screen:	Minor data missing
Certification Flag:	False	Certification Date:	08/02/1991
Old PBS Number:	Not reported	Expiration Date:	12/14/1992
Inspected Date:	Not reported	Inspector:	Not reported
Inspection Result:	Not reported		
Lat/long:	Not reported		
Facility Type:	Not reported		
Town or City:	NEW YORK CITY		
Town or City Code:	01		
County Code:	61		
Region:	2		
PBS Number:	2-330043	CBS Number:	Not reported
SPDES Number:	Not reported	SWIS ID:	6101
Operator:	FLEET SERVICES (718) 963-5554		
Emergency Contact:	FLEET SERVICES (718) 963-5446		
Total Tanks:	0		
Owner:	BROOKLYN UNION ONE METROTECH CENTER BROOKLYN, NY 11201 (718) 403-3052		
Owner Type:	Corporate/Commercial		
Owner Mark:	First Owner		
Owner Subtype:	Not reported		
Mailing Address:	BROOKLYN UNION ATTN: ENVIRONMENTAL OPERATIONS 287 MASPETH AVENUE BROOKLYN, NY 11211 (718) 963-5643		
Tank Status:	Closed - In Place		
Capacity (gals):	55		
Tank Location:	UNDERGROUND		
Tank Id:	H18	Install Date:	Not reported
Tank Type:	Steel/carbon steel	Product Stored:	OTHER
Tank Internal:	0	Pipe Internal:	NONE
Pipe Location:	None	Pipe Type:	NONE
Tank External:	SACRIFICIAL ANODE		
Missing Data for Tank:	Minor Data Missing		
Pipe External:	NONE/NONE		
Second Containment:	NONE/NONE		
Leak Detection:	NONE/NONE		
Overfill Prot:	None	Dispenser:	None
Date Tested:	Not reported	Next Test Date:	Not reported
Date Closed:	Not reported	Test Method:	Not reported
Deleted:	False	Updated:	True
Dead Letter:	False	Owner Screen:	No data missing
FAMT:	Fiscal amount for registration fee is correct		
Total Capacity:	0	Renewal Date:	Not reported
Tank Screen:	0	Federal ID:	Not reported
Renew Flag:	Renwal has not been printed	Facility Screen:	Minor data missing

MAP FINDINGS

Map ID
 Direction
 Distance
 Distance (ft.)Site

EDR ID Number
 EPA ID Number

Database(s)

BRKLYN UNION/RED HOOK SATELLITE (Continued)

U001836965

Certification Flag:	False	Certification Date:	08/02/1991
Old PBS Number:	Not reported	Expiration Date:	12/14/1992
Inspected Date:	Not reported	Inspector:	Not reported
Inspection Result:	Not reported		
Lat/long:	Not reported		
Facility Type:	Not reported		
Town or City:	NEW YORK CITY		
Town or City Code:	01		
County Code:	61		
Region:	2		

55

**688 COURT ST/ARGUS CHEMIC
 688 COURT STREET
 BROOKLYN, NY**

**NY Spills S102142314
 N/A**

SPILLS:

Spill Number:	8803828	Region of Spill:	2
Spill Date:	07/27/1988 10:00	Reported to Dept:	08/01/1988 10:00
ID:	Not reported		
Date Call Received:	Not reported		
Region Close Date :	Not reported		
Material Spilled 1 :	Not reported	Amount Spilled 1 :	Not reported
Spill Cause:	Housekeeping	Resource Affected:	In Sewer
Water Affected:	Not reported	Spill Source:	Other Commercial/Industrial
Facility Contact:	Not reported	Facility Tele:	Not reported
Investigator:	SIGONA	SWIS:	61
Caller Name:	Not reported	Caller Agency:	Not reported
Caller Phone:	Not reported	Caller Extension:	Not reported
Notifier Name:	Not reported	Notifier Agency:	Not reported
Notifier Phone:	Not reported	Notifier Extension:	Not reported
PBS :	Not reported		
Spiller Contact:	PLANT ENGINEER	Spiller Phone:	Not reported
Spiller:	WITCO CHEMICAL CO.		
Spiller Address:	688 COURT STREET BROOKLYN, NY		
Spill Class:	Known release that creates potential for fire or hazard. DEC Response. Willing Responsible Party. Corrective action taken.		
Spill Closed Dt:	01/08/1998		
Spill Notifier:	Local Agency	PBS Number:	Not reported
Cleanup Ceased:	Not reported		
Last Inspection:	Not reported		
Cleanup Meets Standard:	False		
Recommended Penalty:	Penalty Not Recommended		
Spiller Cleanup Date:	Not reported		
Enforcement Date:	Not reported		
Investigation Complete:	Not reported		
UST Involvement:	False		
Spill Record Last Update:	01/09/1998		
Is Updated:	False		
Corrective Action Plan Submitted:	Not reported		
Date Spill Entered In Computer Data File:	08/02/1988		
Date Region Sent Summary to Central Office:	Not reported		
True Date :	Not reported		
Tank Test:			
PBS Number:	Not reported		
Tank Number:	Not reported		
Test Method:	Not reported		
Capacity of Failed Tank:	Not reported		
Leak Rate Failed Tank:	Not reported		

MAP FINDINGS

Map ID
 Direction
 Distance
 Distance (ft.)Site

EDR ID Number

Database(s) EPA ID Number

688 COURT ST/ARGUS CHEMIC (Continued)

S102142314

Gross Leak Rate: Not reported
 Material:
 Material Class Type: 1
 Quantity Spilled: -1
 Units: Pounds
 Unknown Qty Spilled: -1
 Quantity Recovered: 0
 Unknown Qty Recovered: False
 Material: UNKNOWN PETROLEUM
 Class Type: Petroleum
 Chem Abstract Service Number: UNKNOWN PETROLEUM
 Last Date: 09/29/1994
 Num Times Material Entry In File: 16414
 Remark: SEEPAGE INTO PIT THAT CONTAINS WATER METER (0926) AND HOUSE TRAP, SE
 EPAGE IS BLACK OIL.
 DEC Remarks: DEC conducted M2P2 Inspection (Sigona) matter referred to SPDES Unit and
 City DEP. Involved operation of plant. DEP Enforcement and Compliance i
 mposed permit limitations and treatment requirements to prevent reoccure
 nce of problem.

**55 ARGUS DIV WITCO CHEMICAL CORP
 688 COURT ST
 BROOKLYN, NY 11231**

**RCRIS-LQG 1000427451
 NYD003907367**

RCRIS:
 Owner: WITCO CHEMICAL CORP
 (212) 872-4200
 EPA ID: NYD003907367
 Contact: GASPAR QUARTARARO
 (718) 858-5678

Classification: Large Quantity Generator
 TSDF Activities: Not reported

Violation Status: Violations exist

Regulation Violated: 265.1085(c)
 Area of Violation: GENERATOR-ALL REQUIREMENTS (OVERSIGHT)
 Date Violation Determined: 03/31/2000
 Actual Date Achieved Compliance: 04/29/2000

Enforcement Action: WRITTEN INFORMAL
 Enforcement Action Date: 10/25/1985
 Penalty Type: Proposed Monetary Penalty

Enforcement Action: WRITTEN INFORMAL
 Enforcement Action Date: 03/13/1986
 Penalty Type: Proposed Monetary Penalty

Enforcement Action: INITIAL 3008(A) COMPLIANCE ORDER
 Enforcement Action Date: 03/31/2000
 Penalty Type: Proposed Monetary Penalty

Enforcement Action: FINAL 3008(A) COMPLIANCE ORDER
 Enforcement Action Date: 07/18/2000
 Penalty Type: Proposed Monetary Penalty

Regulation Violated: Not reported
 Area of Violation: GENERATOR-ALL REQUIREMENTS (OVERSIGHT)
 Date Violation Determined: 12/15/1993
 Actual Date Achieved Compliance: 05/22/2002

Enforcement Action: INITIAL 3008(A) COMPLIANCE ORDER

MAP FINDINGS

Map ID
 Direction
 Distance
 Distance (ft.)Site

EDR ID Number

Database(s) EPA ID Number

ARGUS DIV WITCO CHEMICAL CORP (Continued)

1000427451

Enforcement Action Date: 08/12/1999
 Penalty Type: Proposed Monetary Penalty

Enforcement Action: FINAL 3008(A) COMPLIANCE ORDER
 Enforcement Action Date: 05/24/2002
 Penalty Type: Proposed Monetary Penalty

Regulation Violated: Not reported
 Area of Violation: GENERATOR-ALL REQUIREMENTS (OVERSIGHT)
 Date Violation Determined: 09/11/1992
 Actual Date Achieved Compliance: 05/22/2002

Enforcement Action: INITIAL 3008(A) COMPLIANCE ORDER
 Enforcement Action Date: 08/12/1999
 Penalty Type: Proposed Monetary Penalty

Enforcement Action: FINAL 3008(A) COMPLIANCE ORDER
 Enforcement Action Date: 05/24/2002
 Penalty Type: Proposed Monetary Penalty

Regulation Violated: Not reported
 Area of Violation: GENERATOR-ALL REQUIREMENTS (OVERSIGHT)
 Date Violation Determined: 04/17/1985
 Actual Date Achieved Compliance: 03/17/1987

Enforcement Action: WRITTEN INFORMAL
 Enforcement Action Date: 10/25/1985
 Penalty Type: Proposed Monetary Penalty

Enforcement Action: WRITTEN INFORMAL
 Enforcement Action Date: 03/13/1986
 Penalty Type: Proposed Monetary Penalty

Enforcement Action: INITIAL 3008(A) COMPLIANCE ORDER
 Enforcement Action Date: 03/31/2000
 Penalty Type: Proposed Monetary Penalty

Enforcement Action: FINAL 3008(A) COMPLIANCE ORDER
 Enforcement Action Date: 07/18/2000
 Penalty Type: Proposed Monetary Penalty

Penalty Summary:

Penalty Description	Penalty Date	Penalty Amount	Lead Agency
Final Monetary Penalty	5/24/2002	45000	STATE
Final Monetary Penalty	7/18/2000	95000	EPA
Proposed Monetary Penalty	3/31/2000	169125	EPA
Proposed Monetary Penalty	8/12/1999	55000	STATE

There are 4 violation record(s) reported at this site:

<u>Evaluation</u>	<u>Area of Violation</u>	<u>Date of Compliance</u>
Compliance Evaluation Inspection	GENERATOR-ALL REQUIREMENTS (OVERSIGHT)	20000429
Compliance Evaluation Inspection	GENERATOR-ALL REQUIREMENTS (OVERSIGHT)	20020522
Compliance Evaluation Inspection	GENERATOR-ALL REQUIREMENTS (OVERSIGHT)	20020522
Compliance Evaluation Inspection	GENERATOR-ALL REQUIREMENTS (OVERSIGHT)	19870317

NY MANIFEST

Additional detail is available in NY MANIFEST. Please contact your EDR Account Executive for more information.

MAP FINDINGS

Map ID
 Direction
 Distance
 Distance (ft.)Site

EDR ID Number
 EPA ID Number

Database(s)

ARGUS DIV WITCO CHEMICAL CORP (Continued)

1000427451

55

ARGUS DIVISION/WITCO CORP
 688 COURT STREET
 BROOKLYN, NY 11231

UST U003074339
 AST N/A

PBS UST:

PBS Number:	2-093718	CBS Number:	Not reported
SPDES Number:	Not reported	SWIS ID:	6101
Operator:	ARGUS DIVISION/WITCO CORP (718) 858-5678		
Emergency Contact:	WILLIAM LOMBARDI (718) 858-5678		
Total Tanks:	0		
Owner:	ARGUS DIVISION/WITCO CORP 700 COURT STREET BROOKLYN, NY 11231 (718) 858-5678		
Owner Type:	Corporate/Commercial		
Owner Mark:	First Owner		
Owner Subtype:	Not reported		
Mailing Address:	ARGUS DIVISION/WITCO CORP ATTN: DOMINCK IOCCO 700 COURT STREET BROOKLYN, NY 11231 (718) 858-5678		
Tank Status:	Closed Prior to 04/91 (Either Closed In-Place or Removed)		
Capacity (gals):	3000		
Tank Location:	UNDERGROUND		
Tank Id:	0T1	Install Date:	07/01/1956
Tank Type:	Steel/carbon steel	Product Stored:	NOS 5 OR 6 FUEL OIL
Tank Internal:	Not reported	Pipe Internal:	Not reported
Pipe Location:	1	Pipe Type:	STEEL/IRON
Tank External:	Not reported		
Missing Data for Tank:	Minor Data Missing		
Pipe External:	Not reported		
Second Containment:	NONE		
Leak Detection:	NONE		
Overfill Prot:	2	Dispenser:	Suction
Date Tested:	Not reported	Next Test Date:	Not reported
Date Closed:	Not reported	Test Method:	Not reported
Deleted:	False	Updated:	False
Dead Letter:	False	Owner Screen:	No data missing
FAMT:	Fiscal amount for registration fee is correct		
Total Capacity:	0	Renewal Date:	Not reported
Tank Screen:	0	Federal ID:	Not reported
Renew Flag:	Renwal has not been printed		
Certification Flag:	False		
Old PBS Number:	Not reported	Certification Date:	05/13/1997
Inspected Date:	Not reported	Expiration Date:	05/07/2002
Inspection Result:	Not reported	Inspector:	Not reported
Lat/long:	Not reported		
Facility Type:	MANUFACTURING		
Town or City:	NEW YORK CITY		
Town or City Code:	01		
County Code:	61		
Region:	2		
PBS Number:	2-093718	CBS Number:	Not reported
SPDES Number:	Not reported	SWIS ID:	6101

MAP FINDINGS

Map ID
 Direction
 Distance
 Distance (ft.)Site

EDR ID Number

Database(s) EPA ID Number

ARGUS DIVISION/WITCO CORP (Continued)

U003074339

Operator:	ARGUS DIVISION/WITCO CORP (718) 858-5678		
Emergency Contact:	WILLIAM LOMBARDI (718) 858-5678		
Total Tanks:	0		
Owner:	ARGUS DIVISION/WITCO CORP 700 COURT STREET BROOKLYN, NY 11231 (718) 858-5678		
Owner Type:	Corporate/Commercial		
Owner Mark:	First Owner		
Owner Subtype:	Not reported		
Mailing Address:	ARGUS DIVISION/WITCO CORP ATTN: DOMINCK IOCCO 700 COURT STREET BROOKLYN, NY 11231 (718) 858-5678		
Tank Status:	Closed Prior to 04/91 (Either Closed In-Place or Removed)		
Capacity (gals):	1500		
Tank Location:	UNDERGROUND		
Tank Id:	OT3	Install Date:	07/01/1956
Tank Type:	Steel/carbon steel	Product Stored:	NOS 1,2, OR 4 FUEL OIL
Tank Internal:	Not reported	Pipe Internal:	Not reported
Pipe Location:	1	Pipe Type:	STEEL/IRON
Tank External:	Not reported		
Missing Data for Tank:	Minor Data Missing		
Pipe External:	Not reported		
Second Containment:	NONE		
Leak Detection:	NONE		
Overfill Prot:	2	Dispenser:	Suction
Date Tested:	Not reported	Next Test Date:	Not reported
Date Closed:	Not reported	Test Method:	Not reported
Deleted:	False	Updated:	False
Dead Letter:	False	Owner Screen:	No data missing
FAMT:	Fiscal amount for registration fee is correct		
Total Capacity:	0	Renewal Date:	Not reported
Tank Screen:	0	Federal ID:	Not reported
Renew Flag:	Renwal has not been printed	Facility Screen:	No data missing
Certification Flag:	False	Certification Date:	05/13/1997
Old PBS Number:	Not reported	Expiration Date:	05/07/2002
Inspected Date:	Not reported	Inspector:	Not reported
Inspection Result:	Not reported		
Lat/long:	Not reported		
Facility Type:	MANUFACTURING		
Town or City:	NEW YORK CITY		
Town or City Code:	01		
County Code:	61		
Region:	2		
PBS Number:	2-093718	CBS Number:	Not reported
SPDES Number:	Not reported	SWIS ID:	6101
Operator:	ARGUS DIVISION/WITCO CORP (718) 858-5678		
Emergency Contact:	WILLIAM LOMBARDI (718) 858-5678		
Total Tanks:	0		
Owner:	ARGUS DIVISION/WITCO CORP		

MAP FINDINGS

Map ID
 Direction
 Distance
 Distance (ft.)Site

EDR ID Number
 EPA ID Number

Database(s)

ARGUS DIVISION/WITCO CORP (Continued)

U003074339

700 COURT STREET
 BROOKLYN, NY 11231
 (718) 858-5678

Owner Type: Corporate/Commercial
 Owner Mark: First Owner
 Owner Subtype: Not reported
 Mailing Address: ARGUS DIVISION/WITCO CORP
 ATTN: DOMINCK IOCCO
 700 COURT STREET
 BROOKLYN, NY 11231
 (718) 858-5678

Tank Status: Closed Prior to 04/91 (Either Closed In-Place or Removed)
 Capacity (gals): 1500
 Tank Location: UNDERGROUND
 Tank Id: OT4
 Tank Type: Steel/carbon steel
 Tank Internal: Not reported
 Pipe Location: 1
 Tank External: Not reported
 Missing Data for Tank: Minor Data Missing
 Pipe External: Not reported
 Second Containment: NONE
 Leak Detection: NONE
 Overfill Prot: 2
 Date Tested: Not reported
 Date Closed: Not reported
 Deleted: False
 Dead Letter: False
 FAMT: Fiscal amount for registration fee is correct
 Total Capacity: 0
 Tank Screen: 0
 Renew Flag: Renewal has not been printed
 Certification Flag: False
 Old PBS Number: Not reported
 Inspected Date: Not reported
 Inspection Result: Not reported
 Lat/long: Not reported
 Facility Type: MANUFACTURING
 Town or City: NEW YORK CITY
 Town or City Code: 01
 County Code: 61
 Region: 2

Install Date: 07/01/1956
 Product Stored: NOS 1,2, OR 4 FUEL OIL
 Pipe Internal: Not reported
 Pipe Type: STEEL/IRON

Dispenser: Suction
 Next Test Date: Not reported
 Test Method: Not reported
 Updated: False
 Owner Screen: No data missing

Renewal Date: Not reported
 Federal ID: Not reported
 Facility Screen: No data missing
 Certification Date: 05/13/1997
 Expiration Date: 05/07/2002
 Inspector: Not reported

PBS Number: 2-093718
 SPDES Number: Not reported
 Operator: ARGUS DIVISION/WITCO CORP
 (718) 858-5678

CBS Number: Not reported
 SWIS ID: 6101

Emergency Contact: WILLIAM LOMBARDI
 (718) 858-5678

Total Tanks: 0
 Owner: ARGUS DIVISION/WITCO CORP
 700 COURT STREET
 BROOKLYN, NY 11231
 (718) 858-5678

Owner Type: Corporate/Commercial
 Owner Mark: First Owner
 Owner Subtype: Not reported

MAP FINDINGS

Map ID
 Direction
 Distance
 Distance (ft.)Site

EDR ID Number

Database(s) EPA ID Number

ARGUS DIVISION/WITCO CORP (Continued)

U003074339

Mailing Address:	ARGUS DIVISION/WITCO CORP ATTN: DOMINCK IOCCO 700 COURT STREET BROOKLYN, NY 11231 (718) 858-5678	
Tank Status:	Closed - In Place	
Capacity (gals):	7600	
Tank Location:	UNDERGROUND	
Tank Id:	709	Install Date: 06/01/1966
Tank Type:	Steel/carbon steel	Product Stored: NOS 5 OR 6 FUEL OIL
Tank Internal:	Not reported	Pipe Internal: Not reported
Pipe Location:	1	Pipe Type: STEEL/IRON
Tank External:	Not reported	
Missing Data for Tank:	Minor Data Missing	
Pipe External:	Not reported	
Second Containment:	OTHER	
Leak Detection:	OTHER	
Overfill Prot:	Product Level Gauge	Dispenser: Suction
Date Tested:	Not reported	Next Test Date: Not reported
Date Closed:	12/01/1990	Test Method: Not reported
Deleted:	False	Updated: True
Dead Letter:	False	Owner Screen: No data missing
FAMT:	Fiscal amount for registration fee is correct	
Total Capacity:	0	Renewal Date: Not reported
Tank Screen:	0	Federal ID: Not reported
Renew Flag:	Renewal has not been printed	Facility Screen: No data missing
Certification Flag:	False	Certification Date: 05/13/1997
Old PBS Number:	Not reported	Expiration Date: 05/07/2002
Inspected Date:	Not reported	Inspector: Not reported
Inspection Result:	Not reported	
Lat/long:	Not reported	
Facility Type:	MANUFACTURING	
Town or City:	NEW YORK CITY	
Town or City Code:	01	
County Code:	61	
Region:	2	
PBS Number:	2-093718	CBS Number: Not reported
SPDES Number:	Not reported	SWIS ID: 6101
Operator:	ARGUS DIVISION/WITCO CORP (718) 858-5678	
Emergency Contact:	WILLIAM LOMBARDI (718) 858-5678	
Total Tanks:	0	
Owner:	ARGUS DIVISION/WITCO CORP 700 COURT STREET BROOKLYN, NY 11231 (718) 858-5678	
Owner Type:	Corporate/Commercial	
Owner Mark:	First Owner	
Owner Subtype:	Not reported	
Mailing Address:	ARGUS DIVISION/WITCO CORP ATTN: DOMINCK IOCCO 700 COURT STREET BROOKLYN, NY 11231 (718) 858-5678	
Tank Status:	Closed - Removed	

MAP FINDINGS

Map ID
 Direction
 Distance
 Distance (ft.)Site

EDR ID Number
 EPA ID Number

Database(s)

ARGUS DIVISION/WITCO CORP (Continued)

U003074339

Capacity (gals):	7500	Install Date:	Not reported
Tank Location:	UNDERGROUND	Product Stored:	EMPTY
Tank Id:	1	Pipe Internal:	NONE
Tank Type:	Steel/carbon steel	Pipe Type:	STEEL/IRON
Tank Internal:	NONE		
Pipe Location:	Above/Underground Combination		
Tank External:	NONE/PAINTED/ASPHALT COATING		
Missing Data for Tank:	No Missing Data		
Pipe External:	NONE/NONE		
Second Containment:	NONE/NONE		
Leak Detection:	NONE/NONE		
Overfill Prot:	None	Dispenser:	Suction
Date Tested:	Not reported	Next Test Date:	Not reported
Date Closed:	05/01/1993	Test Method:	Not reported
Deleted:	False	Updated:	True
Dead Letter:	False	Owner Screen:	No data missing
FAMT:	Fiscal amount for registration fee is correct		
Total Capacity:	0	Renewal Date:	Not reported
Tank Screen:	0	Federal ID:	Not reported
Renew Flag:	Renwal has not been printed	Facility Screen:	No data missing
Certification Flag:	False	Certification Date:	05/13/1997
Old PBS Number:	Not reported	Expiration Date:	05/07/2002
Inspected Date:	Not reported	Inspector:	Not reported
Inspection Result:	Not reported		
Lat/long:	Not reported		
Facility Type:	MANUFACTURING		
Town or City:	NEW YORK CITY		
Town or City Code:	01		
County Code:	61		
Region:	2		

This is the most recent NY PBS data for this site.

The NY PBS database contains 9 additional records for this site.
 Please click [here](#) or contact your EDR Account Executive for more information.

PBS AST:

PBS Number:	2-093718	CBS Number:	Not reported
SPDES Number:	Not reported	SWIS Code:	6101
Federal ID:	Not reported	Previous PBS#:	Not reported
Facility Status:	2 - Unregulated by PBS (the total capacity is less than 1,101 gallons) and Subpart 360-14.		
Facility Type:	MANUFACTURING		
Owner Type:	Corporate/Commercial		
Owner Sub Type:	Not reported		
Owner:	ARGUS DIVISION/WITCO CORP 700 COURT STREET BROOKLYN, NY 11231		
Owner Phone:	(718) 858-5678		
Facility Phone:	(718) 858-5678		
Operator:	ARGUS DIVISION/WITCO CORP		
Emergency Name:	WILLIAM LOMBARDI		
Emergency Phone:	(718) 858-5678		
Total Tanks:	0		
Total Capacity:	0		
Tank ID:	712		
Capacity (Gal):	940		
Missing Data for Tank :	Minor data missing		

MAP FINDINGS

Map ID
 Direction
 Distance
 Distance (ft.)Site

EDR ID Number
 EPA ID Number

Database(s)

ARGUS DIVISION/WITCO CORP (Continued)

U003074339

Tank Location: ABOVEGROUND ON SADDLES LEGS, STILTS, RACK, OR CRADLE
 Product Stored: NOS 1,2, OR 4 FUEL OIL
 Tank Type: Steel/carbon steel
 Install Date: 10/01/1966
 Tank Internal: Not reported
 Tank External: Not reported
 Tank Containment: NONE
 Pipe Type: STEEL/IRON
 Pipe Location: Not reported
 Pipe Internal: Not reported
 Pipe External: Not reported
 Leak Detection: NONE
 Overfill Protection: Not reported
 Dispenser Method: Suction
 Date Tested: / / Next Test Date: / /
 Date Closed: 08/01/1996 Test Method: Not reported
 Updated: True Deleted: False
 Date Inspected: Not reported Inspector: Not reported
 Result of Inspection: Not reported
 Mailing Name: ARGUS DIVISION/WITCO CORP
 Mailing Address: 700 COURT STREET
 BROOKLYN, NY 11231
 Mailing Contact: DOMINCK IOCCO
 Mailing Telephone: (718) 858-5678
 Owner Mark: First Owner Expiration Date: 05/07/2002
 Certification Flag: False Certification Date: 05/13/1997
 Renew Flag: False Renew Date: / /
 Lat/Long: Not reported
 Dead Letter: False
 Facility Screen: No data missing
 Owner Screen: No data missing
 Tank Screen: 0
 Town or City: NEW YORK CITY
 Town or City Code: 01
 County Code: 61
 Region: 2
 Fiscal Amount for Registration Fee is Correct: True
 PBS Number: 2-093718 CBS Number: Not reported
 SPDES Number: Not reported SWIS Code: 6101
 Federal ID: Not reported Previous PBS#: Not reported
 Facility Status: 2 - Unregulated by PBS (the total capacity is less than 1,101 gallons) and
 Subpart 360-14.
 Facility Type: MANUFACTURING
 Owner Type: Corporate/Commercial
 Owner Sub Type: Not reported
 Owner: ARGUS DIVISION/WITCO CORP
 700 COURT STREET
 BROOKLYN, NY 11231
 Owner Phone: (718) 858-5678
 Facility Phone: (718) 858-5678
 Operator: ARGUS DIVISION/WITCO CORP
 Emergency Name: WILLIAM LOMBARDI
 Emergency Phone: (718) 858-5678
 Total Tanks: 0
 Total Capacity: 0
 Tank ID: 1036

MAP FINDINGS

Map ID
 Direction
 Distance
 Distance (ft.)Site

EDR ID Number
 EPA ID Number

Database(s)

ARGUS DIVISION/WITCO CORP (Continued)

U003074339

Capacity (Gal):	8000		
Missing Data for Tank :	No data missing		
Tank Location:	ABOVEGROUND ON SADDLES LEGS, STILTS, RACK, OR CRADLE		
Product Stored:	NOS 5 OR 6 FUEL OIL		
Tank Type:	Steel/carbon steel		
Install Date:	12/01/1990		
Tank Internal:	NONE		
Tank External:	NONE/FIBERGLASS		
Tank Containment:	NONE/CONCRETE DIKE		
Pipe Type:	STEEL/IRON		
Pipe Location:	Aboveground		
Pipe Internal:	NONE		
Pipe External:	NONE/FIBERGLASS		
Leak Detection:	NONE/NONE		
Overfill Protection:	High Level Alarm		
Dispenser Method:	Suction		
Date Tested:	/ /	Next Test Date:	/ /
Date Closed:	12/01/1990	Test Method:	Not reported
Updated:	True	Deleted:	False
Date Inspected:	Not reported	Inspector:	Not reported
Result of Inspection:	Not reported		
Mailing Name:	ARGUS DIVISION/WITCO CORP		
Mailing Address:	700 COURT STREET BROOKLYN, NY 11231		
Mailing Contact:	DOMINCK IOCCO		
Mailing Telephone:	(718) 858-5678		
Owner Mark:	First Owner	Expiration Date:	05/07/2002
Certification Flag:	False	Certification Date:	05/13/1997
Renew Flag:	False	Renew Date:	/ /
Lat/Long:	Not reported		
Dead Letter:	False		
Facility Screen:	No data missing		
Owner Screen:	No data missing		
Tank Screen:	0		
Town or City:	NEW YORK CITY		
Town or City Code:	01		
County Code:	61		
Region:	2		
Fiscal Amount for Registration Fee is Correct:	True		

56

**MARIOS CLEANERS
 457 FOURTH AVE
 BROOKLYN, NY 11215**

**RCRIS-SQG 1004756603
 FINDS NYD981077423**

RCRIS:
 Owner: EUI SUP HWANG
 (718) 788-8618
 EPA ID: NYD981077423
 Contact: EUI SUP HWANG
 (718) 788-8616
 Classification: Conditionally Exempt Small Quantity Generator
 TSDF Activities: Not reported

MAP FINDINGS

Map ID
 Direction
 Distance
 Distance (ft.)Site

EDR ID Number
 Database(s) EPA ID Number

MARIOS CLEANERS (Continued)

1004756603

Violation Status: No violations found

NY MANIFEST

Additional detail is available in NY MANIFEST. Please contact your EDR Account Executive for more information.

FINDS:

Other Pertinent Environmental Activity Identified at Site:
 Resource Conservation and Recovery Act Information system (RCRAINFO)

57

**AMERADA HESS
 764 COURT ST
 BROOKLYN, NY**

**NY Spills S103828740
 N/A**

SPILLS:

Spill Number: 9814510	Region of Spill: 2
Spill Date: 03/04/1999 15:20	Reported to Dept: 03/04/1999 15:34
ID: Not reported	
Date Call Received: Not reported	
Region Close Date : Not reported	
Material Spilled 1 :Not reported	Amount Spilled 1 : Not reported
Spill Cause: Human Error	Resource Affected: On Land
Water Affected: Not reported	Spill Source: Major Facility 400,000 gallons
Facility Contact: MICHAEL BROUGHAM	Facility Tele: (718) 330-1468
Investigator: SIGONA	SWIS: 61
Caller Name: Not reported	Caller Agency: Not reported
Caller Phone: Not reported	Caller Extension: Not reported
Notifier Name: Not reported	Notifier Agency: Not reported
Notifier Phone: Not reported	Notifier Extension: Not reported
PBS : Not reported	
Spiller Contact: MICHAEL BROUGHAM	Spiller Phone: (718) 330-1468
Spiller: AMERADA HESS	
Spiller Address: 760 COURT ST BROOKLYN, NY 11231	
Spill Class: Known release with minimal potential for fire or hazard. DEC Response. Willing Responsible Party. Corrective action taken.	
Spill Closed Dt: Not Closed	
Spill Notifier: Responsible Party	PBS Number: Not reported
Cleanup Ceased: Not reported	
Last Inspection: Not reported	
Cleanup Meets Standard: False	
Recommended Penalty: Penalty Not Recommended	
Spiller Cleanup Date: Not reported	
Enforcement Date: Not reported	
Investigation Complete: Not reported	
UST Involvement: False	
Spill Record Last Update: 03/11/1999	
Is Updated: False	
Corrective Action Plan Submitted: Not reported	
Date Spill Entered In Computer Data File: 03/04/1999	
Date Region Sent Summary to Central Office: Not reported	
True Date : Not reported	
Tank Test:	
PBS Number: Not reported	
Tank Number: Not reported	
Test Method: Not reported	
Capacity of Failed Tank: Not reported	
Leak Rate Failed Tank: Not reported	
Gross Leak Rate: Not reported	
Material:	

MAP FINDINGS

Map ID
 Direction
 Distance
 Distance (ft.)Site

EDR ID Number
 EPA ID Number

Database(s)

AMERADA HESS (Continued)

S103828740

Material Class Type: 1
 Quantity Spilled: 25
 Units: Gallons
 Unknown Qty Spilled: 25
 Quantity Recovered: 0
 Unknown Qty Recovered: True
 Material: #2 FUEL OIL
 Class Type: Petroleum
 Chem Abstract Service Number: #2 FUEL OIL
 Last Date: 12/07/1994
 Num Times Material Entry In File: 24464
 Remarks: cleanup in progress
 DEC Remarks: Not reported

**57 LOADING RACK #17
 764 COURT STREET
 BROOKLYN NY, NY**

**NY Spills S106126818
 N/A**

SPILLS:

Spill Number: 0310233	Region of Spill: 2
Tank Number: Not reported	Tank Size : Not reported
Test Method: Not reported	Leak Rate: Not reported
Spill Date: 12/03/2003	Reported to Dept: Not reported
ID: 33346	
Date Call Received: 12/03/2003	
Region Close Date : 12/08/2003	
Material Spilled 1 : #4 FUEL OIL	Amount Spilled 1 : 10 Gal.
Spill Cause: ON LAND	Resource Affected: ON LAND
Water Affected: Not reported	Spill Source: OTHER COMM/INDUSTRIAL

**57 HESS TERMINAL
 764 COURT ST
 BROOKLYN, NY**

**NY Spills S105236066
 N/A**

SPILLS:

Spill Number: 0108235	Region of Spill: 2
Spill Date: 11/14/2001 08:45	Reported to Dept: 11/14/2001 09:01
ID: Not reported	
Date Call Received: Not reported	
Region Close Date : Not reported	
Material Spilled 1 : Not reported	Amount Spilled 1 : Not reported
Spill Cause: Human Error	Resource Affected: On Land
Water Affected: Not reported	Spill Source: Commercial Vehicle
Facility Contact: CALLER	Facility Tele: () -
Investigator: SANGESLAND	SWIS: 61
Caller Name: Not reported	Caller Agency: Not reported
Caller Phone: Not reported	Caller Extension: Not reported
Notifier Name: Not reported	Notifier Agency: Not reported
Notifier Phone: Not reported	Notifier Extension: Not reported
PBS : Not reported	
Spiller Contact: Not reported	Spiller Phone: Not reported
Spiller: PETROLEUM SERVICES	
Spiller Address: Not reported	
Spill Class: Not reported	
Spill Closed Dt: Not Closed	
Spill Notifier: Affected Persons	PBS Number: Not reported
Cleanup Ceased: Not reported	
Last Inspection: Not reported	

MAP FINDINGS

Map ID
 Direction
 Distance
 Distance (ft.)Site

EDR ID Number
 Database(s) EPA ID Number

HESS TERMINAL (Continued)

S105236066

Cleanup Meets Standard: False
 Recommended Penalty: Penalty Not Recommended
 Spiller Cleanup Date: Not reported
 Enforcement Date: Not reported
 Investigation Complete: Not reported
 UST Involvement: False
 Spill Record Last Update: 11/14/2001
 Is Updated: False
 Corrective Action Plan Submitted: Not reported
 Date Spill Entered In Computer Data File: 11/14/2001
 Date Region Sent Summary to Central Office: Not reported
 True Date : Not reported
 Tank Test:
 PBS Number: Not reported
 Tank Number: Not reported
 Test Method: Not reported
 Capacity of Failed Tank: Not reported
 Leak Rate Failed Tank: Not reported
 Gross Leak Rate: Not reported
 Material:
 Material Class Type: 1
 Quantity Spilled: 58
 Units: Gallons
 Unknown Qty Spilled: 58
 Quantity Recovered: 0
 Unknown Qty Recovered: False
 Material: #6 FUEL OIL
 Class Type: Petroleum
 Chem Abstract Service Number: #6 FUEL OIL
 Last Date: 07/28/1994
 Num Times Material Entry In File: 2190
 Remarks: LOADING ARM CAME OUT OF TRUCK CAUSING SPILL
 DEC Remarks: Not reported

57

**D64 COURT ST. BROOKLYN/AM
 764 COURT ST.
 NYC, NY**

**NY Spills S102144244
 N/A**

SPILLS:

Spill Number: 8605891	Region of Spill: 2
Spill Date: 12/17/1986 07:00	Reported to Dept: 12/17/1986 10:45
ID: Not reported	
Date Call Received: Not reported	
Region Close Date : Not reported	
Material Spilled 1 : Not reported	Amount Spilled 1 : Not reported
Spill Cause: Equipment Failure	Resource Affected: Surface Water
Water Affected: GOWANUS CANAL	Spill Source: Other Commercial/Industrial
Facility Contact: Not reported	Facility Tele: (718) 330-450
Investigator: Not reported	SWIS: 61
Caller Name: Not reported	Caller Agency: Not reported
Caller Phone: Not reported	Caller Extension: Not reported
Notifier Name: Not reported	Notifier Agency: Not reported
Notifier Phone: Not reported	Notifier Extension: Not reported
PBS : Not reported	
Spiller Contact: Not reported	Spiller Phone: Not reported
Spiller: AMERADA HESS	
Spiller Address: 764 COURT ST. BROOKLYN, NY	
Spill Class: Not reported	

MAP FINDINGS

Map ID
 Direction
 Distance
 Distance (ft.)Site

EDR ID Number
 EPA ID Number

Database(s)

764 COURT ST (Continued)

S102147764

LTANKS:

Spill Number: 0110576	Region of Spill: 2
Tank Number: Not reported	Tank Size : Not reported
Test Method: Not reported	Leak Rate: Not reported
Spill Date: 02/05/2002	Reported to Dept: Not reported
ID: 1359	Date Call Received:02/05/2002
Material Spilled 1 :#6 FUEL OIL	Amount Spilled 1 : 10 Gal.
Region Close Dt : 03/04/2002	
Resource Affectd: ON LAND	
Spill Cause: TANK OVERFILL	
Water Affected: Not reported	Spill Source: GASOLINE STATION

57

**764 COURT ST/HESS TERM
 764 COURT ST
 BKLYN, NY**

**NY Spills S102142462
 N/A**

SPILLS:

Spill Number: 9110064	Region of Spill: 2
Spill Date: 12/21/1991 15:40	Reported to Dept: 12/21/1991 16:12
ID: Not reported	
Date Call Received: Not reported	
Region Close Date : Not reported	
Material Spilled 1 :Not reported	Amount Spilled 1 : Not reported
Spill Cause: Equipment Failure	Resource Affected: On Land
Water Affected: Not reported	Spill Source: Tank Truck
Facility Contact: Not reported	Facility Tele: Not reported
Investigator: TIBBE	SWIS: 61
Caller Name: Not reported	Caller Agency: Not reported
Caller Phone: Not reported	Caller Extension: Not reported
Notifier Name: Not reported	Notifier Agency: Not reported
Notifier Phone: Not reported	Notifier Extension: Not reported
PBS : Not reported	
Spiller Contact: Not reported	Spiller Phone: Not reported
Spiller: Not reported	
Spiller Address: Not reported	
Spill Class: Not reported	
Spill Closed Dt: 12/21/1991	
Spill Notifier: Responsible Party	PBS Number: Not reported
Cleanup Ceased: 12/21/1991	
Last Inspection: Not reported	
Cleanup Meets Standard: True	
Recommended Penalty: Penalty Not Recommended	
Spiller Cleanup Date: Not reported	
Enforcement Date: Not reported	
Investigation Complete: Not reported	
UST Involvement: False	
Spill Record Last Update: 10/13/1995	
Is Updated: False	
Corrective Action Plan Submitted: Not reported	
Date Spill Entered In Computer Data File: 01/31/1992	
Date Region Sent Summary to Central Office: Not reported	
True Date : Not reported	
Tank Test:	
PBS Number: Not reported	
Tank Number: Not reported	
Test Method: Not reported	
Capacity of Failed Tank: Not reported	
Leak Rate Failed Tank: Not reported	

MAP FINDINGS

Map ID
 Direction
 Distance
 Distance (ft.)Site

EDR ID Number
 EPA ID Number

Database(s)

764 COURT ST/HESS TERM (Continued)

S102142462

Gross Leak Rate: Not reported
 Material:
 Material Class Type: 1
 Quantity Spilled: 300
 Units: Gallons
 Unknown Qty Spilled: 300
 Quantity Recovered: 0
 Unknown Qty Recovered: False
 Material: #2 FUEL OIL
 Class Type: Petroleum
 Chem Abstract Service Number: #2 FUEL OIL
 Last Date: 12/07/1994
 Num Times Material Entry In File: 24464
 Remarks: THE FUEL THAT DIDNT GO INTO THE OIL/WATER SEPARATOR WAS CLEANED UP.
 DEC Remarks: Not reported

57

**764 COURT ST/BKLYN/HESS
 764 COURT STREET
 NEW YORK CITY, NY**

**NY Spills S102141630
 N/A**

SPILLS:

Spill Number: 9004949
 Spill Date: 08/03/1990 12:00
 ID: Not reported
 Date Call Received: Not reported
 Region Close Date : Not reported
 Material Spilled 1 :Not reported
 Spill Cause: Human Error
 Water Affected: Not reported
 Facility Contact: Not reported
 Investigator: FINGER
 Caller Name: Not reported
 Caller Phone: Not reported
 Notifier Name: Not reported
 Notifier Phone: Not reported
 PBS : Not reported
 Spiller Contact: Not reported
 Spiller: HESS
 Spiller Address: 764 COURT STREET
 BROOKLYN, NY
 Spill Class: Known release with minimal potential for fire or hazard. DEC Response.
 Willing Responsible Party. Corrective action taken.
 Spill Closed Dt: 05/18/1993
 Spill Notifier: Responsible Party
 Cleanup Ceased: 05/18/1993
 Last Inspection: Not reported
 Cleanup Meets Standard: True
 Recommended Penalty: Penalty Not Recommended
 Spiller Cleanup Date: Not reported
 Enforcement Date: Not reported
 Investigation Complete: Not reported
 UST Involvement: False
 Spill Record Last Update: 05/18/1993
 Is Updated: False
 Corrective Action Plan Submitted: Not reported
 Date Spill Entered In Computer Data File: 08/08/1990
 Date Region Sent Summary to Central Office: Not reported
 True Date : Not reported
 Tank Test:

Region of Spill: 2
 Reported to Dept: 08/03/1990 13:34
 Amount Spilled 1 : Not reported
 Resource Affected: On Land
 Spill Source: Major Facility 400,000 gallons
 Facility Tele: Not reported
 SWIS: 61
 Caller Agency: Not reported
 Caller Extension: Not reported
 Notifier Agency: Not reported
 Notifier Extension: Not reported
 Spiller Phone: Not reported
 PBS Number: Not reported

MAP FINDINGS

Map ID
 Direction
 Distance
 Distance (ft.)Site

EDR ID Number
 EPA ID Number

Database(s)

764 COURT ST/BKLYN/HESS (Continued)

S102141630

PBS Number: Not reported
 Tank Number: Not reported
 Test Method: Not reported
 Capacity of Failed Tank: Not reported
 Leak Rate Failed Tank: Not reported
 Gross Leak Rate: Not reported

Material:

Material Class Type: 1
 Quantity Spilled: 120
 Units: Gallons
 Unknown Qty Spilled: 120
 Quantity Recovered: 0
 Unknown Qty Recovered: False
 Material: #4 FUEL OIL
 Class Type: Petroleum
 Chem Abstract Service Number: #4 FUEL OIL
 Last Date: 12/05/1994
 Num Times Material Entry In File: 1751

Remark: EMPLOYEE TURNED PUMP ON ACCIDENTLY WHILE A CHECK VALVE WAS BEING RE PLACED, OIL SPRAYED OUT, SPEEDY DRY APPLIED, OIL BEING CLEANED UP, CONT AMINATED SOIL TO BE DISPOSED OF.

DEC Remarks: 05/18/93: HESS NOTES SPILL CONTAINED AND CLEANED UP NO ENVIRONMENTAL DAMAGE.

57

**744 CLINTON ST
 BROOKLYN, NY**

**NY Spills S104650466
 N/A**

SPILLS:

Spill Number: 9914317	Region of Spill: 2
Spill Date: 03/14/2000 17:00	Reported to Dept: 03/20/2000 11:12
ID: Not reported	
Date Call Received: Not reported	
Region Close Date : Not reported	
Material Spilled 1 :Not reported	Amount Spilled 1 : Not reported
Spill Cause: Unknown	Resource Affected: On Land
Water Affected: Not reported	Spill Source: Unknown
Facility Contact: WILLIAM BRENNAN	Facility Tele: () -
Investigator: SANGESLAND	SWIS: 61
Caller Name: Not reported	Caller Agency: Not reported
Caller Phone: Not reported	Caller Extension: Not reported
Notifier Name: Not reported	Notifier Agency: Not reported
Notifier Phone: Not reported	Notifier Extension: Not reported
PBS : Not reported	
Spiller Contact: Not reported	Spiller Phone: (212) 630-7840
Spiller: UNKNOWN	
Spiller Address: Not reported	
Spill Class: Known release with minimal potential for fire or hazard. DEC Response. Willing Responsible Party. Corrective action taken.	
Spill Closed Dt: Not Closed	
Spill Notifier: Other	PBS Number: Not reported
Cleanup Ceased: Not reported	
Last Inspection: Not reported	
Cleanup Meets Standard: False	
Recommended Penalty: Penalty Not Recommended	
Spiller Cleanup Date: Not reported	
Enforcement Date: Not reported	
Investigation Complete: Not reported	
UST Involvement: False	

MAP FINDINGS

Map ID
 Direction
 Distance
 Distance (ft.)Site

EDR ID Number
 EPA ID Number

Database(s)

(Continued)

S104650466

Spill Record Last Update: 10/20/2000
 Is Updated: False
 Corrective Action Plan Submitted: Not reported
 Date Spill Entered In Computer Data File: 03/20/2000
 Date Region Sent Summary to Central Office: Not reported
 True Date : Not reported
 Tank Test:
 PBS Number: Not reported
 Tank Number: Not reported
 Test Method: Not reported
 Capacity of Failed Tank: Not reported
 Leak Rate Failed Tank: Not reported
 Gross Leak Rate: Not reported

Material:

Material Class Type: 1
 Quantity Spilled: 0
 Units: Gallons
 Unknown Qty Spilled: No
 Quantity Recovered: 0
 Unknown Qty Recovered: False
 Material: #2 FUEL OIL
 Class Type: Petroleum
 Chem Abstract Service Number: #2 FUEL OIL
 Last Date: 12/07/1994
 Num Times Material Entry In File: 24464
 Material Class Type: 4
 Quantity Spilled: 0
 Units: Gallons
 Unknown Qty Spilled: No
 Quantity Recovered: 0
 Unknown Qty Recovered: False
 Material: UNKNOWN MATERIAL
 Class Type: Unknown
 Chem Abstract Service Number: UNKNOWN MATERIAL
 Last Date: 11/09/1994
 Num Times Material Entry In File: 9140

Remark: CALLER CONTACTED POTENTIAL BUYER OF ABOVE PROPERTY. SOIL SAMPLES TAKEN AND REVEAL CONTAMINATION. CALLER REQUESTING CALL BACK FROM DEC REP IN REFERENCE TO PROBLEM.

DEC Remarks: 3/22/2000 Mr. William Brennan P.E. submitted a report Limited Phase II 744 Clinton Street This report shows the results of 5 soil borings done on the site. Two borings on north side of site appear clean. Three borings from middle to south side of site were hot to very hot see below w) South side of site had a history of large oil storage tanks from about 1920 thru 1970 s. There was no history of spills, but now the soil under them is hot. Some test results: boring SP-3 SP-4 SP-5 all in ug/kg) n-Butylben ene 6,784 307.8 931 sec-B utylben ene 2,940 127.1 903 n-Isopropyltoluene 9,884 456.6 1,162 Naphthalene 1,860 ND 2 250,000 Anthracene 1,800 ND 209,000 Plus lots of other high numbers..... no time to copy report. Mr. Brennan called to say, based on the contamination levels, the owner wants to perform aremediation so his sale can go through. Mr. Brennan will prepare a plan of action and submit it to the DEC for comment.

MAP FINDINGS

Map ID
 Direction
 Distance
 Distance (ft.)Site

EDR ID Number
 EPA ID Number

Database(s)

(Continued)

S104650466

57

**HESS TERMINAL
 722 COURT STREET
 BROOKLYN, NY**

NY Spills

S102141580
 N/A

SPILLS:

Spill Number:	9414375	Region of Spill:	2
Spill Date:	Not reported	Reported to Dept:	01/31/1995 12:01
ID:	Not reported		
Date Call Received:	Not reported		
Region Close Date :	Not reported		
Material Spilled 1 :	Not reported	Amount Spilled 1 :	Not reported
Spill Cause:	Equipment Failure	Resource Affected:	On Land
Water Affected:	Not reported	Spill Source:	Major Facility 400,000 gallons
Facility Contact:	Not reported	Facility Tele:	(908) 750-6555
Investigator:	SIGONA	SWIS:	61
Caller Name:	Not reported	Caller Agency:	Not reported
Caller Phone:	Not reported	Caller Extension:	Not reported
Notifier Name:	Not reported	Notifier Agency:	Not reported
Notifier Phone:	Not reported	Notifier Extension:	Not reported
PBS :	Not reported		
Spiller Contact:	Not reported	Spiller Phone:	Not reported
Spiller:	HESS CORPORATION		
Spiller Address:	ONE HESS PLAZA WOODBRIDGE, NJ 07095		
Spill Class:	Known release with minimal potential for fire or hazard. DEC Response. Willing Responsible Party. Corrective action taken.		
Spill Closed Dt:	Not Closed		
Spill Notifier:	Responsible Party	PBS Number:	Not reported
Cleanup Ceased:	Not reported		
Last Inspection:	Not reported		
Cleanup Meets Standard:	False		
Recommended Penalty:	Penalty Not Recommended		
Spiller Cleanup Date:	Not reported		
Enforcement Date:	Not reported		
Investigation Complete:	Not reported		
UST Involvement:	False		
Spill Record Last Update:	Not reported		
Is Updated:	False		
Corrective Action Plan Submitted:	Not reported		
Date Spill Entered In Computer Data File:	02/03/1995		
Date Region Sent Summary to Central Office:	Not reported		
True Date :	Not reported		
Tank Test:			
PBS Number:	Not reported		
Tank Number:	Not reported		
Test Method:	Not reported		
Capacity of Failed Tank:	Not reported		
Leak Rate Failed Tank:	Not reported		
Gross Leak Rate:	Not reported		
Material:			
Material Class Type:	1		
Quantity Spilled:	-1		
Units:	Gallons		
Unknown Qty Spilled:	-1		
Quantity Recovered:	0		
Unknown Qty Recovered:	False		
Material:	#6 FUEL OIL		
Class Type:	Petroleum		

MAP FINDINGS

Map ID
 Direction
 Distance
 Distance (ft.)Site

EDR ID Number
 EPA ID Number

Database(s)

HESS TERMINAL (Continued)

S102141580

Chem Abstract Service Number: #6 FUEL OIL
 Last Date: 07/28/1994
 Num Times Material Entry In File: 2190
 Remark: DIGGING ON PROPERTY, FOUND CONTAMINATION, UNDERGROUND LINE LEAK, LINE TA
 KEN O/S CONTINUING SITE INVESTIGATION.
 DEC Remarks: Not reported

This is the most recent NY SPILLS record for this site.

The NY SPILLS database may contain additional details for this site.
 Please click here or contact your EDR Account Executive for more information.

57

**AMERADA HESS CORP.-BROOKLYN TERMINAL
 722 COURT STREET
 BROOKLYN, NY 11231**

**CBS AST S103942707
 NY Spills N/A**

SPILLS:

Spill Number:	0312168	Region of Spill:	2
Tank Number:	Not reported	Tank Size :	Not reported
Test Method:	Not reported	Leak Rate:	Not reported
Spill Date:	02/02/2004	Reported to Dept:	Not reported
ID:	35825		
Date Call Received:	02/02/2004		
Region Close Date :	/ /		
Material Spilled 1	#2 FUEL OIL	Amount Spilled 1 :	50 Gal.
Spill Cause:	ON LAND	Resource Affected:	ON LAND
Water Affected:	Not reported	Spill Source:	OTHER COMM/INDUSTRIAL

This is the most recent NY SPILLS record for this site.

The NY SPILLS database may contain additional details for this site.
 Please click here or contact your EDR Account Executive for more information.

CBS AST:

CBS Number:	2-000355	Telephone:	(718) 330-1468
Owner:	AMERADA HESS CORPORATION 1 HESS PLAZA WOODBRIDGE, NJ 07095 (732) 750-6000		
Facility Status:	Active		
Total Tanks	1		
Tank Status:	In Service		
Tank Error Status:	No Missing Data		
Tank Location:	Aboveground		
Install Date:	05/63		
Capacity (Gal):	2000		
Tank Type:	Steel/carbon steel		
Substance:	More than one Hazardous Substance on DEC List		
Extrnl Protection:	Painted/Asphalt Coating		
Intrnl Protection:	None		
Tank Containment:	Other		
Pipe Type:	STEEL/IRON	Pipe Location:	Aboveground/Underground Combination
Pipe Internal:	None		
Pipe External:	Painted/Asphalt Coating		
Pipe Containment:	None	Haz Percent:	10
Leak Detection:	None/Other		
Overfill Protection:	Not reported		
Chemical:	Ethylene glycol		
Tank Closed:	Not reported		

MAP FINDINGS

Map ID
 Direction
 Distance
 Distance (ft.)Site

EDR ID Number
 EPA ID Number

Database(s)

AMERADA HESS CORP.-BROOKLYN TERMINAL (Continued)

S103942707

PBS Number:	Not reported	SWIS Code:	6101
Federal ID:	Not reported		
MOSF Number:	2-1520	CAS Number:	107211
SPDES Number:	0-110001	ICS Number:	Not reported
Facility Type:	Storage Terminal		
Operator:	MICHAEL BROUGHAM	Facility Town:	NEW YORK CITY
Emrgncy Contact:	ALAN BODAK	Emrgncy Phone:	(732) 750-6000
Certified Date:	05/22/2001	Expiration Date:	06/10/2003
Owner type:	Corporate/Commercial		
Owner Sub Type:	Not reported		
Mail Name:	AMERADA HESS CORP.		
Mail Contact:	HOWARD GOLDMAN 1 HESS PLAZA WOODBIDGE, NJ 07095		
Mail Phone:	(732) 750-6000		
Tank Secret:	False	Date Entered:	06/07/1999 14:40:53
Last Test:	Not reported	Due Date:	Not reported
Pipe Flag:	False	Owner Mark:	1
Renew Date:	Not reported	Date Expired:	Not reported
Is it There:	False	Is Updated:	False
Owner Status:	F		
Certificate Needs to be Printed:	False		
Fiscal Amt for Registration Fee Correct:	True		
Renewal Has Been Printed for Facility:	True		
Total Capacity of All Active Tanks(gal):	2000		
Unique Tank Id Number:	94 FOAM 1		
Date Pre-Printed Renewal App Form Was Last Printed:			03/12/2001

57

**GOWANUS CANAL-HESS OIL TM
 722 COURT STREET
 BROOKLYN, NY**

**NY Spills S102149381
 N/A**

SPILLS:

Spill Number:	9413758	Region of Spill:	2
Spill Date:	01/16/1995 15:55	Reported to Dept:	01/16/1995 17:06
ID:	Not reported		
Date Call Received:	Not reported		
Region Close Date :	Not reported		
Material Spilled 1 :	Not reported	Amount Spilled 1 :	Not reported
Spill Cause:	Unknown	Resource Affected:	Surface Water
Water Affected:	GOWANUS CANAL	Spill Source:	Unknown
Facility Contact:	Not reported	Facility Tele:	Not reported
Investigator:	SIGONA	SWIS:	61
Caller Name:	Not reported	Caller Agency:	Not reported
Caller Phone:	Not reported	Caller Extension:	Not reported
Notifier Name:	Not reported	Notifier Agency:	Not reported
Notifier Phone:	Not reported	Notifier Extension:	Not reported
PBS :	Not reported		
Spiller Contact:	Not reported	Spiller Phone:	Not reported
Spiller:	UNKNOWN		
Spiller Address:	Not reported		
Spill Class:	Known release with minimal potential for fire or hazard. DEC Response. Willing Responsible Party. Corrective action taken.		
Spill Closed Dt:	01/16/1995		
Spill Notifier:	Federal Government	PBS Number:	Not reported
Cleanup Ceased:	01/16/1995		
Last Inspection:	Not reported		
Cleanup Meets Standard:	True		
Recommended Penalty:	Penalty Not Recommended		

MAP FINDINGS

Map ID
 Direction
 Distance
 Distance (ft.)Site

EDR ID Number
 EPA ID Number

Database(s)

GOWANUS CANAL-HESS OIL TM (Continued)

S102149381

Spiller Cleanup Date: Not reported
 Enforcement Date: Not reported
 Investigation Complete: Not reported
 UST Involvement: False
 Spill Record Last Update: Not reported
 Is Updated: False
 Corrective Action Plan Submitted: Not reported
 Date Spill Entered In Computer Data File: 03/22/1995
 Date Region Sent Summary to Central Office: Not reported
 True Date : Not reported
 Tank Test:
 PBS Number: Not reported
 Tank Number: Not reported
 Test Method: Not reported
 Capacity of Failed Tank: Not reported
 Leak Rate Failed Tank: Not reported
 Gross Leak Rate: Not reported
 Material:
 Material Class Type: 1
 Quantity Spilled: -1
 Units: Not reported
 Unknown Qty Spilled: -1
 Quantity Recovered: 0
 Unknown Qty Recovered: False
 Material: UNKNOWN PETROLEUM
 Class Type: Petroleum
 Chem Abstract Service Number: UNKNOWN PETROLEUM
 Last Date: 09/29/1994
 Num Times Material Entry In File: 16414
 Remark: 100 X 300 SHEEN- USCG SENDING OUT A RESPONSE TEAM - DEC SIGONA CALLED
 USCG BACK AT 1900 HRS AND FOUND NO SHEEN, IT DISSAPATED, ETC
 DEC Remarks: 10/10/95: This is additional information about material spilled from th
 e translation of the old spill file: PETROLEUM SHEEN.

57

**722 COURT ST/HESS TERM
 722 COURT ST/HESS TERM
 BKLYN, NY**

**NY Spills S102142511
 N/A**

SPILLS:

Spill Number: 9110635	Region of Spill: 2
Spill Date: 01/13/1992 09:40	Reported to Dept: 01/13/1992 10:15
ID: Not reported	
Date Call Received: Not reported	
Region Close Date : Not reported	
Material Spilled 1 :Not reported	Amount Spilled 1 : Not reported
Spill Cause: Human Error	Resource Affected: On Land
Water Affected: Not reported	Spill Source: Other Non Commercial/Industrial
Facility Contact: Not reported	Facility Tele: Not reported
Investigator: TANG	SWIS: 61
Caller Name: Not reported	Caller Agency: Not reported
Caller Phone: Not reported	Caller Extension: Not reported
Notifier Name: Not reported	Notifier Agency: Not reported
Notifier Phone: Not reported	Notifier Extension: Not reported
PBS : Not reported	
Spiller Contact: Not reported	Spiller Phone: Not reported
Spiller: STATEWIDE FUEL CO	
Spiller Address: Not reported	
Spill Class: Not reported	
Spill Closed Dt: 01/13/1992	

MAP FINDINGS

Map ID
 Direction
 Distance
 Distance (ft.)Site

EDR ID Number
 EPA ID Number

Database(s)

HESS - BROOKLYN TERMINAL (Continued)

S105230578

Spiller: AMERADA HESS
 Spiller Address: 1 HESS PLAZA
 WOODBRIDGE, NJ 07095
 Spill Class: Known release that creates potential for fire or hazard. DEC Response.
 Willing Responsible Party. Corrective action taken.
 Spill Closed Dt: Not Closed
 Spill Notifier: Responsible Party PBS Number: Not reported
 Cleanup Ceased: Not reported
 Last Inspection: Not reported
 Cleanup Meets Standard: False
 Recommended Penalty: Penalty Not Recommended
 Spiller Cleanup Date: Not reported
 Enforcement Date: Not reported
 Investigation Complete: Not reported
 UST Involvement: False
 Spill Record Last Update: 12/31/2001
 Is Updated: False
 Corrective Action Plan Submitted: Not reported
 True Date : Not reported
 Date Spill Entered In Computer Data File: 12/21/2001
 Date Region Sent Summary to Central Office: Not reported
 Tank Test:
 PBS Number: Not reported
 Tank Number: Not reported
 Test Method: Not reported
 Capacity of Failed Tank: Not reported
 Leak Rate Failed Tank: Not reported
 Gross Leak Rate: Not reported
 Material:
 Material Class Type: 1
 Quantity Spilled: 0
 Units: Gallons
 Unknown Qty Spilled: No
 Quantity Recovered: 0
 Unknown Qty Recovered: True
 Material: #6 FUEL OIL
 Class Type: Petroleum
 Chem Abstract Service Number: #6 FUEL OIL
 Last Date: 07/28/1994
 Num Times Material Entry In File: 2190
 Spill Cause: A hole in a tank - unk if caused by inspection - unk if any product has
 leaked out of tank

The LTANKS database may contain additional details for this site.
 Please click here or contact your EDR Account Executive for more information.

57

**722 COURT ST
 722 COURT ST
 BKLYN, NY**

**LTANKS S103560371
 NY Spills N/A**

SPILLS:

Spill Number: 9111290 Region of Spill: 2
 Spill Date: 02/01/1992 15:30 Reported to Dept: 02/01/1992 16:51
 ID: Not reported
 Date Call Received: Not reported
 Region Close Date : Not reported
 Material Spilled 1 :Not reported Amount Spilled 1 : Not reported
 Spill Cause: Other Resource Affected: Surface Water
 Water Affected: GOWANUS CANAL/NY BAY Spill Source: Unknown

MAP FINDINGS

Map ID
 Direction
 Distance
 Distance (ft.)Site

EDR ID Number
 EPA ID Number

Database(s)

722 COURT ST (Continued)

S103560371

Facility Contact:	Not reported	Facility Tele:	(718) 330-1454
Investigator:	TIBBE	SWIS:	61
Caller Name:	Not reported	Caller Agency:	Not reported
Caller Phone:	Not reported	Caller Extension:	Not reported
Notifier Name:	Not reported	Notifier Agency:	Not reported
Notifier Phone:	Not reported	Notifier Extension:	Not reported
PBS :	Not reported		
Spiller Contact:	Not reported	Spiller Phone:	Not reported
Spiller:	HESS		
Spiller Address:	Not reported		
Spill Class:	Not reported		
Spill Closed Dt:	02/26/1992		
Spill Notifier:	Affected Persons	PBS Number:	Not reported
Cleanup Ceased:	02/26/1992		
Last Inspection:	Not reported		
Cleanup Meets Standard:	True		
Recommended Penalty:	Penalty Not Recommended		
Spiller Cleanup Date:	Not reported		
Enforcement Date:	Not reported		
Investigation Complete:	Not reported		
UST Involvement:	False		
Spill Record Last Update:	03/02/1992		
Is Updated:	False		
Corrective Action Plan Submitted:	Not reported		
Date Spill Entered In Computer Data File:	02/10/1992		
Date Region Sent Summary to Central Office:	Not reported		
True Date :	Not reported		
Tank Test:			
PBS Number:	Not reported		
Tank Number:	Not reported		
Test Method:	Not reported		
Capacity of Failed Tank:	Not reported		
Leak Rate Failed Tank:	Not reported		
Gross Leak Rate:	Not reported		
Material:			
Material Class Type:	1		
Quantity Spilled:	300		
Units:	Gallons		
Unknown Qty Spilled:	300		
Quantity Recovered:	0		
Unknown Qty Recovered:	False		
Material:	#6 FUEL OIL		
Class Type:	Petroleum		
Chem Abstract Service Number:	#6 FUEL OIL		
Last Date:	07/28/1994		
Num Times Material Entry In File:	2190		
Remarks:	USCG APPLIED TRIPLE BOOMS - HARD, SOFT SNARES.		
DEC Remarks:	Not reported		

LTANKS:

Spill Number:	9102797	Region of Spill:	2
Spill Date:	06/10/1991 16:19	Reported to Dept:	06/10/1991 17:21
ID:	Not reported	Date Call Received:	Not reported
Material Spilled 1 :	Not reported	Amount Spilled 1 :	Not reported
Region Close Dt :	Not reported		
Resource Affectd:	Groundwater		
Spill Cause:	Tank Failure		
Water Affected:	Not reported	Spill Source:	Other Commercial/Industrial

MAP FINDINGS

Map ID
 Direction
 Distance
 Distance (ft.)Site

EDR ID Number
 EPA ID Number

Database(s)

722 COURT ST (Continued)

S103560371

Facility Contact:	Not reported	Facility Tele:	Not reported
Investigator:	SIGONA	SWIS:	61
Caller Name:	Not reported	Caller Agency:	Not reported
Caller Phone:	Not reported	Caller Extension:	Not reported
Notifier Name:	Not reported	Notifier Agency:	Not reported
Notifier Phone:	Not reported	Notifier Extension:	Not reported
PBS :	Not reported		
Spiller Contact:	Not reported	Spiller Phone:	Not reported
Spiller:	AMERADA HESS		
Spiller Address:	Not reported		
Spill Class:	Known release that creates potential for fire or hazard. DEC Response. Willing Responsible Party. Corrective action taken.		
Spill Closed Dt:	Not Closed		
Spill Notifier:	Responsible Party	PBS Number:	Not reported
Cleanup Ceased:	Not reported		
Last Inspection:	Not reported		
Cleanup Meets Standard:	False		
Recommended Penalty:	Penalty Not Recommended		
Spiller Cleanup Date:	Not reported		
Enforcement Date:	Not reported		
Investigation Complete:	Not reported		
UST Involvement:	False		
Spill Record Last Update:	11/17/1994		
Is Updated:	False		
Corrective Action Plan Submitted:	Not reported		
True Date :	Not reported		
Date Spill Entered In Computer Data File:	07/01/1991		
Date Region Sent Summary to Central Office:	Not reported		
Tank Test:			
PBS Number:	Not reported		
Tank Number:	Not reported		
Test Method:	Not reported		
Capacity of Failed Tank:	Not reported		
Leak Rate Failed Tank:	Not reported		
Gross Leak Rate:	Not reported		
Material:			
Material Class Type:	1		
Quantity Spilled:	-1		
Units:	Gallons		
Unknown Qty Spilled:	-1		
Quantity Recovered:	0		
Unknown Qty Recovered:	False		
Material:	#6 FUEL OIL		
Class Type:	Petroleum		
Chem Abstract Service Number:	#6 FUEL OIL		
Last Date:	07/28/1994		
Num Times Material Entry In File:	2190		
DEC Remarks:	Not reported		
Spill Cause:	MAY BE RESIDUAL SHOWING UP IN OBSERVATION WELL) FROM A PREVIOUS SPILL / WILL BAIL WELL		

MAP FINDINGS

Map ID			EDR ID Number
Direction			
Distance			
Distance (ft.)Site		Database(s)	EPA ID Number

57	AMERADA HESS CORPORATION BROOKLYN TERMINAL 722 COURT STREET AND GOWANUS CREEK BROOKLYN, NY 11231	RCRIS-SQG FINDS MOSF UST MOSF AST LTANKS NY Spills	1000352824 NYD980651756
-----------	---	---	------------------------------------

RCRIS:

Owner: AMERADA HESS CORP
(212) 555-1212
EPA ID: NYD980651756
Contact: Not reported
Classification: Small Quantity Generator
TSD Activities: Not reported
Violation Status: No violations found

NY MANIFEST

Additional detail is available in NY MANIFEST. Please contact your EDR Account Executive for more information.

FINDS:

Other Pertinent Environmental Activity Identified at Site:
AIRS/AIRS Facility Subsystem (AIRS/AFS)
National Emissions Inventory (NEI)
Permit Compliance System (PCS)
Resource Conservation and Recovery Act Information system (RCRAINFO)
Toxic Chemical Release Inventory System (TRIS)

SPILLS:

Spill Number: 0304922	Region of Spill: 2
Tank Number: Not reported	Tank Size : Not reported
Test Method: Not reported	Leak Rate: Not reported
Spill Date: 08/08/2003	Reported to Dept: Not reported
ID: 27618	
Date Call Received: 08/08/2003	
Region Close Date : 08/11/2003	
Material Spilled 1 #6 FUEL OIL	Amount Spilled 1 : Unknown Gal.
Spill Cause: ON LAND	Resource Affected: ON LAND
Water Affected: Not reported	Spill Source: MAJOR FACILITY 400,000 GAL

This is the most recent NY SPILLS record for this site.

The NY SPILLS database may contain additional details for this site.
Please click here or contact your EDR Account Executive for more information.

MOSF UST:

Facility ID: 2-1520	Facility Status: ACTIVE FACILITY
SWIS Code: 61	Facility Town: NEW YORK CITY
Tank Status: In Service	Federal Id No: Not reported
Operator: MIKE BROUGHAM	Contact Phone: (718) 330-1468
Owner: AMERADA HESS CORPORATION 1 HESS PLAZA WOODBIDGE, NJ 07095	
Owner Tel: (732) 750-6000	Owner Type: UNDEFINED
Mail To: AMERADA HESS CORPORATION 1 HESS PLAZA WOODBIDGE, NJ 07095 ATTN: PETER HAID (732) 750-6000	
Owner Status: 1	COI Date: / /

MAP FINDINGS

Map ID
 Direction
 Distance
 Distance (ft.)Site

EDR ID Number
 EPA ID Number

Database(s)

AMERADA HESS CORPORATION BROOKLYN TERMINAL (Continued)

1000352824

Legal Agent:	C.T. CORPORATION SYSTEM 277 PARK AVENUE NEW YORK, NY 10017		
Date Filed:	02/20	CBS Number:	2-000355
Emerg Contact:	MIKE BROUGHAM, (718) 330-1468		
SPDES Num:	0-110001		
Total Tanks:	10	Total Capacity:	29191558
Tank Status:	In Service		
Status of Data:	Complete		
Avg Throughput:	583000	License Stat:	Issued
License Issued:	04/01/2001	Expiration Date:	03/31/2002
Facility Type:	Storage Terminal		
Transfer Operation:	Tank Truck, Vessel/Barge		
Applic Rcvd:	01/05/2001	Tank ID:	9401
Tank Location:	Underground		
Install Date:	00/00	Capacity (Gal):	179256
Product:	Nos. 1, 2, or 4 Fuel Oil	Tank Internal:	Epoxy Liner
Tank Type:	Steel/carbon steel		
Tank External:	None		
Pipe Location:	Aboveground	Pipe Type:	STEEL/IRON
Pipe Internal:	None	Dispenser:	Suction
Pipe External:	None		
Second Contain:	None		
Leak Detection:	None		
Overfill Protection:	24		
Test Date:	10/84	Date Closed:	00/00
Lat/Long:	40 40 1 / 74 00 2		
Inspected Date:	07/29/1997		
Inspector Initials:	AS		
Owner Mark:	1	Operator Name:	MIKE BROUGHAM
Prod Xfer Options:	AC	Operator Name:	MIKE BROUGHAM
Inspector Status:	Not reported	License Issued:	04/01/2001
Vessel Id:	Not reported	Renew Date:	11/06/2001
Pipe Flag:	True	Renew Flag:	True
Facility ID:	2-1520	Facility Status:	ACTIVE FACILITY
SWIS Code:	61	Facility Town:	NEW YORK CITY
Tank Status:	In Service	Federal Id No	Not reported
Operator:	MIKE BROUGHAM	Contact Phone:	(718) 330-1468
Owner:	AMERADA HESS CORPORATION 1 HESS PLAZA WOODBIDGE, NJ 07095		
Owner Tel:	(732) 750-6000	Owner Type:	UNDEFINED
Mail To:	AMERADA HESS CORPORATION 1 HESS PLAZA WOODBIDGE, NJ 07095 ATTN: PETER HAID (732) 750-6000		
Owner Status:	1	COI Date:	/ /
Legal Agent:	C.T. CORPORATION SYSTEM 277 PARK AVENUE NEW YORK, NY 10017		
Date Filed:	02/20	CBS Number:	2-000355
Emerg Contact:	MIKE BROUGHAM, (718) 330-1468		
SPDES Num:	0-110001		
Total Tanks:	10	Total Capacity:	29191558
Tank Status:	In Service		

MAP FINDINGS

Map ID
 Direction
 Distance
 Distance (ft.)Site

EDR ID Number
 EPA ID Number

Database(s)

AMERADA HESS CORPORATION BROOKLYN TERMINAL (Continued)

1000352824

Status of Data:	Complete	License Stat:	Issued
Avg Throughput:	583000	Expiration Date:	03/31/2002
License Issued:	04/01/2001		
Facility Type:	Storage Terminal		
Transfer Operation:	Tank Truck, Vessel/Barge	Tank ID:	9402
Applic Rcvd:	01/05/2001	Capacity (Gal):	250068
Tank Location:	Underground	Tank Internal:	Epoxy Liner
Install Date:	00/00		
Product:	Nos. 1, 2, or 4 Fuel Oil	Pipe Type:	STEEL/IRON
Tank Type:	Steel/carbon steel	Dispenser:	Suction
Tank External:	None		
Pipe Location:	Aboveground		
Pipe Internal:	None		
Pipe External:	None		
Second Contain:	None		
Leak Detection:	None		
Overfill Protection:	24		
Test Date:	10/84	Date Closed:	00/00
Lat/Long:	40 40 1 / 74 00 2		
Inspected Date:	07/29/1997		
Inspector Initials:	AS		
Owner Mark:	1	Operator Name:	MIKE BROUGHAM
Prod Xfer Options:	AC	Operator Name:	MIKE BROUGHAM
Inspector Status:	Not reported	License Issued:	04/01/2001
Vessel Id:	Not reported	Renew Date:	11/06/2001
Pipe Flag:	True	Renew Flag:	True
Facility ID:	2-1520	Facility Status:	ACTIVE FACILITY
SWIS Code:	61	Facility Town:	NEW YORK CITY
Tank Status:	In Service	Federal Id No	Not reported
Operator:	MIKE BROUGHAM	Contact Phone:	(718) 330-1468
Owner:	AMERADA HESS CORPORATION 1 HESS PLAZA WOODBIDGE, NJ 07095		
Owner Tel:	(732) 750-6000	Owner Type:	UNDEFINED
Mail To:	AMERADA HESS CORPORATION 1 HESS PLAZA WOODBIDGE, NJ 07095 ATTN: PETER HAID (732) 750-6000		
Owner Status:	1	COI Date:	/ /
Legal Agent:	C.T. CORPORATION SYSTEM 277 PARK AVENUE NEW YORK, NY 10017		
Date Filed:	02/20	CBS Number:	2-000355
Emerg Contact:	MIKE BROUGHAM, (718) 330-1468		
SPDES Num:	0-110001		
Total Tanks:	10	Total Capacity:	29191558
Tank Status:	In Service		
Status of Data:	Complete	License Stat:	Issued
Avg Throughput:	583000	Expiration Date:	03/31/2002
License Issued:	04/01/2001		
Facility Type:	Storage Terminal		
Transfer Operation:	Tank Truck, Vessel/Barge	Tank ID:	9403
Applic Rcvd:	01/05/2001	Capacity (Gal):	1378020
Tank Location:	Underground		
Install Date:	10/40		

MAP FINDINGS

Map ID
 Direction
 Distance
 Distance (ft.)Site

EDR ID Number
 EPA ID Number

Database(s)

AMERADA HESS CORPORATION BROOKLYN TERMINAL (Continued)

1000352824

Product:	Nos. 1, 2, or 4 Fuel Oil	Tank Internal:	Epoxy Liner
Tank Type:	Steel/carbon steel		
Tank External:	Painted/Asphalt Coating		
Pipe Location:	Aboveground	Pipe Type:	STEEL/IRON
Pipe Internal:	None	Dispenser:	Suction
Pipe External:	Painted/Asphalt Coating		
Second Contain:	None		
Leak Detection:	Groundwater Well		
Overfill Protection:	24		
Test Date:	12/00	Date Closed:	Not reported
Lat/Long:	40 40 1 / 74 00 2		
Inspected Date:	07/29/1997		
Inspector Initials:	AS		
Owner Mark:	1	Operator Name:	MIKE BROUGHAM
Prod Xfer Options:	AC	Operator Name:	MIKE BROUGHAM
Inspector Status:	Not reported	License Issued:	04/01/2001
Vessel Id:	Not reported	Renew Date:	11/06/2001
Pipe Flag:	True	Renew Flag:	True
Facility ID:	2-1520	Facility Status:	ACTIVE FACILITY
SWIS Code:	61	Facility Town:	NEW YORK CITY
Tank Status:	In Service	Federal Id No	Not reported
Operator:	MIKE BROUGHAM	Contact Phone:	(718) 330-1468
Owner:	AMERADA HESS CORPORATION 1 HESS PLAZA WOODBIDGE, NJ 07095		
Owner Tel:	(732) 750-6000	Owner Type:	UNDEFINED
Mail To:	AMERADA HESS CORPORATION 1 HESS PLAZA WOODBIDGE, NJ 07095 ATTN: PETER HAID (732) 750-6000		
Owner Status:	1	COI Date:	/ /
Legal Agent:	C.T. CORPORATION SYSTEM 277 PARK AVENUE NEW YORK, NY 10017		
Date Filed:	02/20	CBS Number:	2-000355
Emerg Contact:	MIKE BROUGHAM, (718) 330-1468		
SPDES Num:	0-110001		
Total Tanks:	10	Total Capacity:	29191558
Tank Status:	In Service		
Status of Data:	Complete		
Avg Throughput:	583000	License Stat:	Issued
License Issued:	04/01/2001	Expiration Date:	03/31/2002
Facility Type:	Storage Terminal		
Transfer Operation:	Tank Truck, Vessel/Barge		
Applic Rcvd:	01/05/2001	Tank ID:	9404
Tank Location:	Underground		
Install Date:	10/40	Capacity (Gal):	1059366
Product:	Nos. 1, 2, or 4 Fuel Oil	Tank Internal:	Epoxy Liner
Tank Type:	Steel/carbon steel		
Tank External:	Painted/Asphalt Coating		
Pipe Location:	Aboveground	Pipe Type:	STEEL/IRON
Pipe Internal:	None	Dispenser:	Suction
Pipe External:	Painted/Asphalt Coating		
Second Contain:	None		
Leak Detection:	Groundwater Well		

MAP FINDINGS

Map ID
 Direction
 Distance
 Distance (ft.)Site

EDR ID Number
 EPA ID Number

Database(s)

AMERADA HESS CORPORATION BROOKLYN TERMINAL (Continued)

1000352824

Overfill Protection:	24	Date Closed:	Not reported
Test Date:	12/00		
Lat/Long:	40 40 1 / 74 00 2		
Inspected Date:	07/29/1997		
Inspector Initials:	AS		
Owner Mark:	1	Operator Name:	MIKE BROUGHAM
Prod Xfer Options:	AC	Operator Name:	MIKE BROUGHAM
Inspector Status:	Not reported	License Issued:	04/01/2001
Vessel Id:	Not reported	Renew Date:	11/06/2001
Pipe Flag:	True	Renew Flag:	True
Facility ID:	2-1520	Facility Status:	ACTIVE FACILITY
SWIS Code:	61	Facility Town:	NEW YORK CITY
Tank Status:	In Service	Federal Id No	Not reported
Operator:	MIKE BROUGHAM	Contact Phone:	(718) 330-1468
Owner:	AMERADA HESS CORPORATION 1 HESS PLAZA WOODBIDGE, NJ 07095	Owner Type:	UNDEFINED
Owner Tel:	(732) 750-6000		
Mail To:	AMERADA HESS CORPORATION 1 HESS PLAZA WOODBIDGE, NJ 07095 ATTN: PETER HAID (732) 750-6000		
Owner Status:	1	COI Date:	/ /
Legal Agent:	C.T. CORPORATION SYSTEM 277 PARK AVENUE NEW YORK, NY 10017		
Date Filed:	02/20	CBS Number:	2-000355
Emerg Contact:	MIKE BROUGHAM, (718) 330-1468		
SPDES Num:	0-110001		
Total Tanks:	10	Total Capacity:	29191558
Tank Status:	In Service		
Status of Data:	Complete		
Avg Throughput:	583000	License Stat:	Issued
License Issued:	04/01/2001	Expiration Date:	03/31/2002
Facility Type:	Storage Terminal		
Transfer Operation:	Tank Truck, Vessel/Barge		
Applic Rcvd:	01/05/2001	Tank ID:	9405
Tank Location:	Underground		
Install Date:	10/40	Capacity (Gal):	1380372
Product:	Nos. 1, 2, or 4 Fuel Oil	Tank Internal:	None
Tank Type:	Steel/carbon steel		
Tank External:	Painted/Asphalt Coating		
Pipe Location:	Aboveground	Pipe Type:	STEEL/IRON
Pipe Internal:	None	Dispenser:	Suction
Pipe External:	Painted/Asphalt Coating		
Second Contain:	None		
Leak Detection:	Groundwater Well		
Overfill Protection:	24	Date Closed:	Not reported
Test Date:	10/94		
Lat/Long:	40 40 1 / 74 00 2		
Inspected Date:	07/29/1997		
Inspector Initials:	AS		
Owner Mark:	1	Operator Name:	MIKE BROUGHAM
Prod Xfer Options:	AC	Operator Name:	MIKE BROUGHAM
Inspector Status:	Not reported	License Issued:	04/01/2001

MAP FINDINGS

Map ID
 Direction
 Distance
 Distance (ft.)Site

EDR ID Number
 EPA ID Number

Database(s)

AMERADA HESS CORPORATION BROOKLYN TERMINAL (Continued)

1000352824

Vessel Id:	Not reported	Renew Date:	11/06/2001
Pipe Flag:	True	Renew Flag:	True
Facility ID:	2-1520	Facility Status:	ACTIVE FACILITY
SWIS Code:	61	Facility Town:	NEW YORK CITY
Tank Status:	In Service	Federal Id No	Not reported
Operator:	MIKE BROUGHAM	Contact Phone:	(718) 330-1468
Owner:	AMERADA HESS CORPORATION 1 HESS PLAZA WOODBIDGE, NJ 07095	Owner Type:	UNDEFINED
Owner Tel:	(732) 750-6000		
Mail To:	AMERADA HESS CORPORATION 1 HESS PLAZA WOODBIDGE, NJ 07095 ATTN: PETER HAID (732) 750-6000		
Owner Status:	1	COI Date:	/ /
Legal Agent:	C.T. CORPORATION SYSTEM 277 PARK AVENUE NEW YORK, NY 10017		
Date Filed:	02/20	CBS Number:	2-000355
Emerg Contact:	MIKE BROUGHAM, (718) 330-1468		
SPDES Num:	0-110001		
Total Tanks:	10	Total Capacity:	29191558
Tank Status:	In Service		
Status of Data:	Complete	License Stat:	Issued
Avg Throughput:	583000	Expiration Date:	03/31/2002
License Issued:	04/01/2001		
Facility Type:	Storage Terminal		
Transfer Operation:	Tank Truck, Vessel/Barge	Tank ID:	9409
Applic Rcvd:	01/05/2001	Capacity (Gal):	2281272
Tank Location:	Underground	Tank Internal:	None
Install Date:	01/53		
Product:	Nos. 1, 2, or 4 Fuel Oil	Pipe Type:	STEEL/IRON
Tank Type:	Steel/carbon steel	Dispenser:	Submersible
Tank External:	Painted/Asphalt Coating		
Pipe Location:	Aboveground		
Pipe Internal:	None		
Pipe External:	Painted/Asphalt Coating		
Second Contain:	None		
Leak Detection:	Groundwater Well		
Overfill Protection:	24	Date Closed:	Not reported
Test Date:	09/01		
Lat/Long:	40 40 1 / 74 00 2		
Inspected Date:	07/29/1997		
Inspector Initials:	AS		
Owner Mark:	1	Operator Name:	MIKE BROUGHAM
Prod Xfer Options:	AC	Operator Name:	MIKE BROUGHAM
Inspector Status:	Not reported	License Issued:	04/01/2001
Vessel Id:	Not reported	Renew Date:	11/06/2001
Pipe Flag:	True	Renew Flag:	True
Facility ID:	2-1520	Facility Status:	ACTIVE FACILITY
SWIS Code:	61	Facility Town:	NEW YORK CITY
Tank Status:	In Service	Federal Id No	Not reported
Operator:	MIKE BROUGHAM	Contact Phone:	(718) 330-1468
Owner:	AMERADA HESS CORPORATION		

MAP FINDINGS

Map ID
 Direction
 Distance
 Distance (ft.)Site

EDR ID Number
 EPA ID Number

Database(s)

AMERADA HESS CORPORATION BROOKLYN TERMINAL (Continued)

1000352824

Owner Tel:	1 HESS PLAZA WOODBRIDGE, NJ 07095 (732) 750-6000	Owner Type:	UNDEFINED
Mail To:	AMERADA HESS CORPORATION 1 HESS PLAZA WOODBRIDGE, NJ 07095 ATTN: PETER HAID (732) 750-6000		
Owner Status:	1	COI Date:	/ /
Legal Agent:	C.T. CORPORATION SYSTEM 277 PARK AVENUE NEW YORK, NY 10017		
Date Filed:	02/20	CBS Number:	2-000355
Emerg Contact:	MIKE BROUGHAM, (718) 330-1468		
SPDES Num:	0-110001		
Total Tanks:	10	Total Capacity:	29191558
Tank Status:	In Service		
Status of Data:	Complete		
Avg Throughput:	583000	License Stat:	Issued
License Issued:	04/01/2001	Expiration Date:	03/31/2002
Facility Type:	Storage Terminal		
Transfer Operation:	Tank Truck, Vessel/Barge		
Applic Rcvd:	01/05/2001	Tank ID:	9410
Tank Location:	Underground		
Install Date:	01/53	Capacity (Gal):	2281314
Product:	Nos. 1, 2, or 4 Fuel Oil	Tank Internal:	None
Tank Type:	Steel/carbon steel		
Tank External:	Painted/Asphalt Coating		
Pipe Location:	Aboveground	Pipe Type:	STEEL/IRON
Pipe Internal:	None	Dispenser:	Submersible
Pipe External:	Painted/Asphalt Coating		
Second Contain:	None		
Leak Detection:	Groundwater Well		
Overfill Protection:	24		
Test Date:	09/01	Date Closed:	Not reported
Lat/Long:	40 40 1 / 74 00 2		
Inspected Date:	07/29/1997		
Inspector Initials:	AS		
Owner Mark:	1	Operator Name:	MIKE BROUGHAM
Prod Xfer Options:	AC	Operator Name:	MIKE BROUGHAM
Inspector Status:	Not reported	License Issued:	04/01/2001
Vessel Id:	Not reported	Renew Date:	11/06/2001
Pipe Flag:	True	Renew Flag:	True
Facility ID:	2-1520	Facility Status:	ACTIVE FACILITY
SWIS Code:	61	Facility Town:	NEW YORK CITY
Tank Status:	In Service	Federal Id No	Not reported
Operator:	MIKE BROUGHAM	Contact Phone:	(718) 330-1468
Owner:	AMERADA HESS CORPORATION 1 HESS PLAZA WOODBRIDGE, NJ 07095		
Owner Tel:	(732) 750-6000	Owner Type:	UNDEFINED
Mail To:	AMERADA HESS CORPORATION 1 HESS PLAZA WOODBRIDGE, NJ 07095 ATTN: PETER HAID (732) 750-6000		

MAP FINDINGS

Map ID
 Direction
 Distance
 Distance (ft.)Site

EDR ID Number
 EPA ID Number

Database(s)

AMERADA HESS CORPORATION BROOKLYN TERMINAL (Continued)

1000352824

Owner Status:	1	COI Date:	//
Legal Agent:	C.T. CORPORATION SYSTEM 277 PARK AVENUE NEW YORK, NY 10017		
Date Filed:	02/20	CBS Number:	2-000355
Emerg Contact:	MIKE BROUGHAM, (718) 330-1468		
SPDES Num:	0-110001		
Total Tanks:	10	Total Capacity:	29191558
Tank Status:	In Service		
Status of Data:	Complete		
Avg Throughput:	583000	License Stat:	Issued
License Issued:	04/01/2001	Expiration Date:	03/31/2002
Facility Type:	Storage Terminal		
Transfer Operation:	Tank Truck, Vessel/Barge		
Applic Rcvd:	01/05/2001	Tank ID:	9416
Tank Location:	Underground		
Install Date:	00/00	Capacity (Gal):	5000
Product:	Nos. 5, or 6 Fuel Oil	Tank Internal:	None
Tank Type:	Steel/carbon steel		
Tank External:	Painted/Asphalt Coating		
Pipe Location:	Aboveground/Underground Combination	Pipe Type:	STEEL/IRON
Pipe Internal:	None	Dispenser:	Submersible
Pipe External:	None		
Second Contain:	None		
Leak Detection:	Other		
Overfill Protection:	None		
Test Date:	Not reported	Date Closed:	00/00
Lat/Long:	40 40 1 / 74 00 2		
Inspected Date:	07/29/1997		
Inspector Initials:	AS		
Owner Mark:	1	Operator Name:	MIKE BROUGHAM
Prod Xfer Options:	AC	Operator Name:	MIKE BROUGHAM
Inspector Status:	Not reported	License Issued:	04/01/2001
Vessel Id:	Not reported	Renew Date:	11/06/2001
Pipe Flag:	True	Renew Flag:	True
Facility ID:	2-1520	Facility Status:	ACTIVE FACILITY
SWIS Code:	61	Facility Town:	NEW YORK CITY
Tank Status:	In Service	Federal Id No	Not reported
Operator:	MIKE BROUGHAM	Contact Phone:	(718) 330-1468
Owner:	AMERADA HESS CORPORATION 1 HESS PLAZA WOODBIDGE, NJ 07095		
Owner Tel:	(732) 750-6000	Owner Type:	UNDEFINED
Mail To:	AMERADA HESS CORPORATION 1 HESS PLAZA WOODBIDGE, NJ 07095 ATTN: PETER HAID (732) 750-6000		
Owner Status:	1	COI Date:	//
Legal Agent:	C.T. CORPORATION SYSTEM 277 PARK AVENUE NEW YORK, NY 10017		
Date Filed:	02/20	CBS Number:	2-000355
Emerg Contact:	MIKE BROUGHAM, (718) 330-1468		
SPDES Num:	0-110001		
Total Tanks:	10	Total Capacity:	29191558

MAP FINDINGS

Map ID
 Direction
 Distance
 Distance (ft.)Site

EDR ID Number
 EPA ID Number

Database(s)

AMERADA HESS CORPORATION BROOKLYN TERMINAL (Continued)

1000352824

Tank Status:	In Service	License Stat:	Issued
Status of Data:	Complete	Expiration Date:	03/31/2002
Avg Throughput:	583000		
License Issued:	04/01/2001	Tank ID:	9417
Facility Type:	Storage Terminal		
Transfer Operation:	Tank Truck, Vessel/Barge	Capacity (Gal):	5000
Applic Rcvd:	01/05/2001	Tank Internal:	None
Tank Location:	Underground		
Install Date:	00/00	Pipe Type:	STEEL/IRON
Product:	Nos. 5, or 6 Fuel Oil	Dispenser:	Submersible
Tank Type:	Steel/carbon steel		
Tank External:	Painted/Asphalt Coating		
Pipe Location:	Aboveground/Underground Combination	Date Closed:	00/00
Pipe Internal:	None		
Pipe External:	None		
Second Contain:	None		
Leak Detection:	Other		
Overfill Protection:	None		
Test Date:	Not reported		
Lat/Long:	40 40 1 / 74 00 2		
Inspected Date:	07/29/1997		
Inspector Initials:	AS		
Owner Mark:	1	Operator Name:	MIKE BROUGHAM
Prod Xfer Options:	AC	Operator Name:	MIKE BROUGHAM
Inspector Status:	Not reported	License Issued:	04/01/2001
Vessel Id:	Not reported	Renew Date:	11/06/2001
Pipe Flag:	True	Renew Flag:	True
Facility ID:	2-1520	Facility Status:	ACTIVE FACILITY
SWIS Code:	61	Facility Town:	NEW YORK CITY
Tank Status:	In Service	Federal Id No	Not reported
Operator:	MIKE BROUGHAM	Contact Phone:	(718) 330-1468
Owner:	AMERADA HESS CORPORATION 1 HESS PLAZA WOODBIDGE, NJ 07095	Owner Type:	UNDEFINED
Owner Tel:	(732) 750-6000		
Mail To:	AMERADA HESS CORPORATION 1 HESS PLAZA WOODBIDGE, NJ 07095 ATTN: PETER HAID (732) 750-6000		
Owner Status:	1	COI Date:	/ /
Legal Agent:	C.T. CORPORATION SYSTEM 277 PARK AVENUE NEW YORK, NY 10017		
Date Filed:	02/20	CBS Number:	2-000355
Emerg Contact:	MIKE BROUGHAM, (718) 330-1468		
SPDES Num:	0-110001		
Total Tanks:	10	Total Capacity:	29191558
Tank Status:	In Service		
Status of Data:	Complete	License Stat:	Issued
Avg Throughput:	583000	Expiration Date:	03/31/2002
License Issued:	04/01/2001		
Facility Type:	Storage Terminal		
Transfer Operation:	Tank Truck, Vessel/Barge	Tank ID:	9516
Applic Rcvd:	01/05/2001		
Tank Location:	Underground		

MAP FINDINGS

Map ID
 Direction
 Distance
 Distance (ft.)Site

EDR ID Number
 EPA ID Number

Database(s)

AMERADA HESS CORPORATION BROOKLYN TERMINAL (Continued)

1000352824

Install Date:	00/00	Capacity (Gal):	5000
Product:	Nos. 5, or 6 Fuel Oil	Tank Internal:	None
Tank Type:	Steel/carbon steel		
Tank External:	Painted/Asphalt Coating		
Pipe Location:	Underground	Pipe Type:	STEEL/IRON
Pipe Internal:	None	Dispenser:	Suction
Pipe External:	None		
Second Contain:	None		
Leak Detection:	None		
Overfill Protection:	None		
Test Date:	Not reported	Date Closed:	UNKWN
Lat/Long:	40 40 1 / 74 00 2		
Inspected Date:	07/29/1997		
Inspector Initials:	AS		
Owner Mark:	1	Operator Name:	MIKE BROUGHAM
Prod Xfer Options:	AC	Operator Name:	MIKE BROUGHAM
Inspector Status:	Not reported	License Issued:	04/01/2001
Vessel Id:	Not reported	Renew Date:	11/06/2001
Pipe Flag:	True	Renew Flag:	True
Facility ID:	2-1520	Facility Status:	ACTIVE FACILITY
SWIS Code:	61	Facility Town:	NEW YORK CITY
Tank Status:	In Service	Federal Id No	Not reported
Operator:	MIKE BROUGHAM	Contact Phone:	(718) 330-1468
Owner:	AMERADA HESS CORPORATION 1 HESS PLAZA WOODBIDGE, NJ 07095	Owner Type:	UNDEFINED
Owner Tel:	(732) 750-6000		
Mail To:	AMERADA HESS CORPORATION 1 HESS PLAZA WOODBIDGE, NJ 07095 ATTN: PETER HAID (732) 750-6000		
Owner Status:	1	COI Date:	/ /
Legal Agent:	C.T. CORPORATION SYSTEM 277 PARK AVENUE NEW YORK, NY 10017		
Date Filed:	02/20	CBS Number:	2-000355
Emerg Contact:	MIKE BROUGHAM, (718) 330-1468		
SPDES Num:	0-110001		
Total Tanks:	10	Total Capacity:	29191558
Tank Status:	In Service		
Status of Data:	Minor Errors	License Stat:	Issued
Avg Throughput:	583000	Expiration Date:	03/31/2002
License Issued:	04/01/2001		
Facility Type:	Storage Terminal		
Transfer Operation:	Tank Truck, Vessel/Barge	Tank ID:	9517
Applic Rcvd:	01/05/2001		
Tank Location:	Underground	Capacity (Gal):	5000
Install Date:	00/00	Tank Internal:	None
Product:	Nos. 5, or 6 Fuel Oil		
Tank Type:	Steel/carbon steel		
Tank External:	Painted/Asphalt Coating		
Pipe Location:	Underground	Pipe Type:	STEEL/IRON
Pipe Internal:	None	Dispenser:	Not reported
Pipe External:	None		
Second Contain:	None		

MAP FINDINGS

Map ID
 Direction
 Distance
 Distance (ft.)Site

EDR ID Number
 EPA ID Number

Database(s)

AMERADA HESS CORPORATION BROOKLYN TERMINAL (Continued)

1000352824

Leak Detection:	None	Date Closed:	UNKWN
Overfill Protection:	None		
Test Date:	Not reported		
Lat/Long:	40 40 1 / 74 00 2		
Inspected Date:	07/29/1997		
Inspector Initials:	AS		
Owner Mark:	1	Operator Name:	MIKE BROUGHAM
Prod Xfer Options:	AC	Operator Name:	MIKE BROUGHAM
Inspector Status:	Not reported	License Issued:	04/01/2001
Vessel Id:	Not reported	Renew Date:	11/06/2001
Pipe Flag:	True	Renew Flag:	True
Facility ID:	2-1520	Facility Status:	ACTIVE FACILITY
SWIS Code:	61	Facility Town:	NEW YORK CITY
Tank Status:	In Service	Federal Id No	Not reported
Operator:	MIKE BROUGHAM	Contact Phone:	(718) 330-1468
Owner:	AMERADA HESS CORPORATION 1 HESS PLAZA WOODBIDGE, NJ 07095		
Owner Tel:	(732) 750-6000	Owner Type:	UNDEFINED
Mail To:	AMERADA HESS CORPORATION 1 HESS PLAZA WOODBIDGE, NJ 07095 ATTN: PETER HAID (732) 750-6000		
Owner Status:	1	COI Date:	/ /
Legal Agent:	C.T. CORPORATION SYSTEM 277 PARK AVENUE NEW YORK, NY 10017		
Date Filed:	02/20	CBS Number:	2-000355
Emerg Contact:	MIKE BROUGHAM, (718) 330-1468		
SPDES Num:	0-110001		
Total Tanks:	10	Total Capacity:	29191558
Tank Status:	In Service		
Status of Data:	Minor Errors		
Avg Throughput:	583000	License Stat:	Issued
License Issued:	04/01/2001	Expiration Date:	03/31/2002
Facility Type:	Storage Terminal		
Transfer Operation:	Tank Truck, Vessel/Barge		
Applic Rcvd:	01/05/2001	Tank ID:	A
Tank Location:	Underground		
Install Date:	00/00	Capacity (Gal):	54000
Product:	Empty	Tank Internal:	None
Tank Type:	Steel/carbon steel		
Tank External:	None		
Pipe Location:	None	Pipe Type:	NONE
Pipe Internal:	None	Dispenser:	Not reported
Pipe External:	None		
Second Contain:	None		
Leak Detection:	None		
Overfill Protection:	None		
Test Date:	Not reported	Date Closed:	06/92
Lat/Long:	40 40 1 / 74 00 2		
Inspected Date:	07/29/1997		
Inspector Initials:	AS		
Owner Mark:	1	Operator Name:	MIKE BROUGHAM
Prod Xfer Options:	AC	Operator Name:	MIKE BROUGHAM

MAP FINDINGS

Map ID
 Direction
 Distance
 Distance (ft.)Site

EDR ID Number
 EPA ID Number

Database(s)

AMERADA HESS CORPORATION BROOKLYN TERMINAL (Continued)

1000352824

Inspector Status:	Not reported	License Issued:	04/01/2001
Vessel Id:	Not reported	Renew Date:	11/06/2001
Pipe Flag:	True	Renew Flag:	True
Facility ID:	2-1520	Facility Status:	ACTIVE FACILITY
SWIS Code:	61	Facility Town:	NEW YORK CITY
Tank Status:	In Service	Federal Id No	Not reported
Operator:	MIKE BROUGHAM	Contact Phone:	(718) 330-1468
Owner:	AMERADA HESS CORPORATION 1 HESS PLAZA WOODBIDGE, NJ 07095	Owner Type:	UNDEFINED
Owner Tel:	(732) 750-6000		
Mail To:	AMERADA HESS CORPORATION 1 HESS PLAZA WOODBIDGE, NJ 07095 ATTN: PETER HAID (732) 750-6000	COI Date:	/ /
Owner Status:	1		
Legal Agent:	C.T. CORPORATION SYSTEM 277 PARK AVENUE NEW YORK, NY 10017	CBS Number:	2-000355
Date Filed:	02/20	Total Capacity:	29191558
Emerg Contact:	MIKE BROUGHAM, (718) 330-1468		
SPDES Num:	0-110001	License Stat:	Issued
Total Tanks:	10	Expiration Date:	03/31/2002
Tank Status:	In Service	Tank ID:	B
Status of Data:	Minor Errors	Capacity (Gal):	54000
Avg Throughput:	583000	Tank Internal:	None
License Issued:	04/01/2001	Pipe Type:	NONE
Facility Type:	Storage Terminal	Dispenser:	Not reported
Transfer Operation:	Tank Truck, Vessel/Barge		
Applic Rcvd:	01/05/2001	Date Closed:	06/92
Tank Location:	Underground		
Install Date:	00/00	Operator Name:	MIKE BROUGHAM
Product:	Empty	Operator Name:	MIKE BROUGHAM
Tank Type:	Steel/carbon steel	License Issued:	04/01/2001
Tank External:	None	Renew Date:	11/06/2001
Pipe Location:	None	Renew Flag:	True
Pipe Internal:	None		
Pipe External:	None		
Second Contain:	None		
Leak Detection:	None		
Overfill Protection:	None		
Test Date:	Not reported		
Lat/Long:	40 40 1 / 74 00 2		
Inspected Date:	07/29/1997		
Inspector Initials:	AS		
Owner Mark:	1		
Prod Xfer Options:	AC		
Inspector Status:	Not reported		
Vessel Id:	Not reported		
Pipe Flag:	True		
Facility ID:	2-1520	Facility Status:	ACTIVE FACILITY
SWIS Code:	61	Facility Town:	NEW YORK CITY
Tank Status:	In Service	Federal Id No	Not reported
Operator:	MIKE BROUGHAM	Contact Phone:	(718) 330-1468

MAP FINDINGS

Map ID
 Direction
 Distance
 Distance (ft.)Site

EDR ID Number
 EPA ID Number

Database(s)

AMERADA HESS CORPORATION BROOKLYN TERMINAL (Continued)

1000352824

Owner:	AMERADA HESS CORPORATION 1 HESS PLAZA WOODBIDGE, NJ 07095	Owner Type:	UNDEFINED
Owner Tel:	(732) 750-6000		
Mail To:	AMERADA HESS CORPORATION 1 HESS PLAZA WOODBIDGE, NJ 07095 ATTN: PETER HAID (732) 750-6000		
Owner Status:	1	COI Date:	/ /
Legal Agent:	C.T. CORPORATION SYSTEM 277 PARK AVENUE NEW YORK, NY 10017		
Date Filed:	02/20	CBS Number:	2-000355
Emerg Contact:	MIKE BROUGHAM, (718) 330-1468		
SPDES Num:	0-110001		
Total Tanks:	10	Total Capacity:	29191558
Tank Status:	In Service		
Status of Data:	Minor Errors		
Avg Throughput:	583000	License Stat:	Issued
License Issued:	04/01/2001	Expiration Date:	03/31/2002
Facility Type:	Storage Terminal		
Transfer Operation:	Tank Truck, Vessel/Barge		
Applic Rcvd:	01/05/2001	Tank ID:	C
Tank Location:	Underground		
Install Date:	00/00	Capacity (Gal):	54000
Product:	Empty	Tank Internal:	None
Tank Type:	Steel/carbon steel		
Tank External:	None		
Pipe Location:	None	Pipe Type:	NONE
Pipe Internal:	None	Dispenser:	Not reported
Pipe External:	None		
Second Contain:	None		
Leak Detection:	None		
Overfill Protection:	None		
Test Date:	Not reported	Date Closed:	06/92
Lat/Long:	40 40 1 / 74 00 2		
Inspected Date:	07/29/1997		
Inspector Initials:	AS		
Owner Mark:	1	Operator Name:	MIKE BROUGHAM
Prod Xfer Options:	AC	Operator Name:	MIKE BROUGHAM
Inspector Status:	Not reported	License Issued:	04/01/2001
Vessel Id:	Not reported	Renew Date:	11/06/2001
Pipe Flag:	True	Renew Flag:	True
Facility ID:	2-1520	Facility Status:	ACTIVE FACILITY
SWIS Code:	61	Facility Town:	NEW YORK CITY
Tank Status:	In Service	Federal Id No	Not reported
Operator:	MIKE BROUGHAM	Contact Phone:	(718) 330-1468
Owner:	AMERADA HESS CORPORATION 1 HESS PLAZA WOODBIDGE, NJ 07095		
Owner Tel:	(732) 750-6000	Owner Type:	UNDEFINED
Mail To:	AMERADA HESS CORPORATION 1 HESS PLAZA WOODBIDGE, NJ 07095 ATTN: PETER HAID		

MAP FINDINGS

Map ID
 Direction
 Distance
 Distance (ft.)Site

EDR ID Number
 EPA ID Number

Database(s)

AMERADA HESS CORPORATION BROOKLYN TERMINAL (Continued)

1000352824

Owner Status:	1	COI Date:	/ /
Legal Agent:	C.T. CORPORATION SYSTEM 277 PARK AVENUE NEW YORK, NY 10017		
Date Filed:	02/20	CBS Number:	2-000355
Emerg Contact:	MIKE BROUGHAM, (718) 330-1468		
SPDES Num:	0-110001		
Total Tanks:	10	Total Capacity:	29191558
Tank Status:	In Service		
Status of Data:	Minor Errors		
Avg Throughput:	583000	License Stat:	Issued
License Issued:	04/01/2001	Expiration Date:	03/31/2002
Facility Type:	Storage Terminal		
Transfer Operation:	Tank Truck, Vessel/Barge		
Applic Rcvd:	01/05/2001	Tank ID:	D
Tank Location:	Underground		
Install Date:	00/00	Capacity (Gal):	54000
Product:	Empty	Tank Internal:	None
Tank Type:	Steel/carbon steel		
Tank External:	None		
Pipe Location:	None	Pipe Type:	NONE
Pipe Internal:	None	Dispenser:	Not reported
Pipe External:	None		
Second Contain:	None		
Leak Detection:	None		
Overfill Protection:	None		
Test Date:	Not reported	Date Closed:	06/92
Lat/Long:	40 40 1 / 74 00 2		
Inspected Date:	07/29/1997		
Inspector Initials:	AS		
Owner Mark:	1	Operator Name:	MIKE BROUGHAM
Prod Xfer Options:	AC	Operator Name:	MIKE BROUGHAM
Inspector Status:	Not reported	License Issued:	04/01/2001
Vessel Id:	Not reported	Renew Date:	11/06/2001
Pipe Flag:	True	Renew Flag:	True
Facility ID:	2-1520	Facility Status:	ACTIVE FACILITY
SWIS Code:	61	Facility Town:	NEW YORK CITY
Tank Status:	In Service	Federal Id No	Not reported
Operator:	MIKE BROUGHAM	Contact Phone:	(718) 330-1468
Owner:	AMERADA HESS CORPORATION 1 HESS PLAZA WOODBIDGE, NJ 07095		
Owner Tel:	(732) 750-6000	Owner Type:	UNDEFINED
Mail To:	AMERADA HESS CORPORATION 1 HESS PLAZA WOODBIDGE, NJ 07095 ATTN: PETER HAID (732) 750-6000		
Owner Status:	1	COI Date:	/ /
Legal Agent:	C.T. CORPORATION SYSTEM 277 PARK AVENUE NEW YORK, NY 10017		
Date Filed:	02/20	CBS Number:	2-000355
Emerg Contact:	MIKE BROUGHAM, (718) 330-1468		
SPDES Num:	0-110001		

MAP FINDINGS

Map ID
 Direction
 Distance
 Distance (ft.)Site

EDR ID Number
 EPA ID Number

Database(s)

AMERADA HESS CORPORATION BROOKLYN TERMINAL (Continued)

1000352824

Total Tanks:	10	Total Capacity:	29191558
Tank Status:	In Service		
Status of Data:	Minor Errors		
Avg Throughput:	583000	License Stat:	Issued
License Issued:	04/01/2001	Expiration Date:	03/31/2002
Facility Type:	Storage Terminal		
Transfer Operation:	Tank Truck, Vessel/Barge		
Applic Rcvd:	01/05/2001	Tank ID:	0P
Tank Location:	Underground		
Install Date:	00/00	Capacity (Gal):	72000
Product:	Empty	Tank Internal:	None
Tank Type:	Steel/carbon steel		
Tank External:	None		
Pipe Location:	None	Pipe Type:	NONE
Pipe Internal:	None	Dispenser:	Not reported
Pipe External:	None		
Second Contain:	None		
Leak Detection:	None		
Overfill Protection:	None		
Test Date:	Not reported	Date Closed:	06/92
Lat/Long:	40 40 1 / 74 00 2		
Inspected Date:	07/29/1997		
Inspector Initials:	AS		
Owner Mark:	1	Operator Name:	MIKE BROUGHAM
Prod Xfer Options:	AC	Operator Name:	MIKE BROUGHAM
Inspector Status:	Not reported	License Issued:	04/01/2001
Vessel Id:	Not reported	Renew Date:	11/06/2001
Pipe Flag:	True	Renew Flag:	True
Facility ID:	2-1520	Facility Status:	ACTIVE FACILITY
SWIS Code:	61	Facility Town:	NEW YORK CITY
Tank Status:	In Service	Federal Id No	Not reported
Operator:	MIKE BROUGHAM	Contact Phone:	(718) 330-1468
Owner:	AMERADA HESS CORPORATION 1 HESS PLAZA WOODBIDGE, NJ 07095		
Owner Tel:	(732) 750-6000	Owner Type:	UNDEFINED
Mail To:	AMERADA HESS CORPORATION 1 HESS PLAZA WOODBIDGE, NJ 07095 ATTN: PETER HAID (732) 750-6000		
Owner Status:	1	COI Date:	/ /
Legal Agent:	C.T. CORPORATION SYSTEM 277 PARK AVENUE NEW YORK, NY 10017		
Date Filed:	02/20	CBS Number:	2-000355
Emerg Contact:	MIKE BROUGHAM, (718) 330-1468		
SPDES Num:	0-110001		
Total Tanks:	10	Total Capacity:	29191558
Tank Status:	In Service		
Status of Data:	Minor Errors		
Avg Throughput:	583000	License Stat:	Issued
License Issued:	04/01/2001	Expiration Date:	03/31/2002
Facility Type:	Storage Terminal		
Transfer Operation:	Tank Truck, Vessel/Barge		
Applic Rcvd:	01/05/2001	Tank ID:	QR

MAP FINDINGS

Map ID
 Direction
 Distance
 Distance (ft.)Site

EDR ID Number
 EPA ID Number

Database(s)

AMERADA HESS CORPORATION BROOKLYN TERMINAL (Continued)

1000352824

Tank Location:	Underground	Capacity (Gal):	72000
Install Date:	00/00	Tank Internal:	None
Product:	Empty		
Tank Type:	Steel/carbon steel		
Tank External:	None		
Pipe Location:	None	Pipe Type:	NONE
Pipe Internal:	None	Dispenser:	Not reported
Pipe External:	None		
Second Contain:	None		
Leak Detection:	None		
Overfill Protection:	None		
Test Date:	Not reported	Date Closed:	06/92
Lat/Long:	40 40 1 / 74 00 2		
Inspected Date:	07/29/1997		
Inspector Initials:	AS		
Owner Mark:	1	Operator Name:	MIKE BROUGHAM
Prod Xfer Options:	AC	Operator Name:	MIKE BROUGHAM
Inspector Status:	Not reported	License Issued:	04/01/2001
Vessel Id:	Not reported	Renew Date:	11/06/2001
Pipe Flag:	True	Renew Flag:	True
Facility ID:	2-1520	Facility Status:	ACTIVE FACILITY
SWIS Code:	61	Facility Town:	NEW YORK CITY
Tank Status:	In Service	Federal Id No	Not reported
Operator:	MIKE BROUGHAM	Contact Phone:	(718) 330-1468
Owner:	AMERADA HESS CORPORATION 1 HESS PLAZA WOODBIDGE, NJ 07095	Owner Type:	UNDEFINED
Owner Tel:	(732) 750-6000		
Mail To:	AMERADA HESS CORPORATION 1 HESS PLAZA WOODBIDGE, NJ 07095 ATTN: PETER HAID (732) 750-6000		
Owner Status:	1	COI Date:	/ /
Legal Agent:	C.T. CORPORATION SYSTEM 277 PARK AVENUE NEW YORK, NY 10017		
Date Filed:	02/20	CBS Number:	2-000355
Emerg Contact:	MIKE BROUGHAM, (718) 330-1468		
SPDES Num:	0-110001		
Total Tanks:	10	Total Capacity:	29191558
Tank Status:	In Service		
Status of Data:	Minor Errors		
Avg Throughput:	583000	License Stat:	Issued
License Issued:	04/01/2001	Expiration Date:	03/31/2002
Facility Type:	Storage Terminal		
Transfer Operation:	Tank Truck, Vessel/Barge		
Applic Rcvd:	01/05/2001	Tank ID:	S
Tank Location:	Underground		
Install Date:	00/00	Capacity (Gal):	90000
Product:	Empty	Tank Internal:	None
Tank Type:	Steel/carbon steel		
Tank External:	None		
Pipe Location:	None	Pipe Type:	NONE
Pipe Internal:	None	Dispenser:	Not reported
Pipe External:	None		

MAP FINDINGS

Map ID
 Direction
 Distance
 Distance (ft.)Site

EDR ID Number
 EPA ID Number

Database(s)

AMERADA HESS CORPORATION BROOKLYN TERMINAL (Continued)

1000352824

Second Contain:	None		
Leak Detection:	None		
Overfill Protection:	None		
Test Date:	Not reported	Date Closed:	12/91
Lat/Long:	40 40 1 / 74 00 2		
Inspected Date:	07/29/1997		
Inspector Initials:	AS		
Owner Mark:	1	Operator Name:	MIKE BROUGHAM
Prod Xfer Options:	AC	Operator Name:	MIKE BROUGHAM
Inspector Status:	Not reported	License Issued:	04/01/2001
Vessel Id:	Not reported	Renew Date:	11/06/2001
Pipe Flag:	True	Renew Flag:	True
Facility ID:	2-1520	Facility Status:	ACTIVE FACILITY
SWIS Code:	61	Facility Town:	NEW YORK CITY
Tank Status:	In Service	Federal Id No	Not reported
Operator:	MIKE BROUGHAM	Contact Phone:	(718) 330-1468
Owner:	AMERADA HESS CORPORATION 1 HESS PLAZA WOODBIDGE, NJ 07095		
Owner Tel:	(732) 750-6000	Owner Type:	UNDEFINED
Mail To:	AMERADA HESS CORPORATION 1 HESS PLAZA WOODBIDGE, NJ 07095 ATTN: PETER HAID (732) 750-6000		
Owner Status:	1	COI Date:	/ /
Legal Agent:	C.T. CORPORATION SYSTEM 277 PARK AVENUE NEW YORK, NY 10017		
Date Filed:	02/20	CBS Number:	2-000355
Emerg Contact:	MIKE BROUGHAM, (718) 330-1468		
SPDES Num:	0-110001		
Total Tanks:	10	Total Capacity:	29191558
Tank Status:	In Service		
Status of Data:	Minor Errors	License Stat:	Issued
Avg Throughput:	583000	Expiration Date:	03/31/2002
License Issued:	04/01/2001		
Facility Type:	Storage Terminal		
Transfer Operation:	Tank Truck, Vessel/Barge		
Applic Rcvd:	01/05/2001	Tank ID:	E
Tank Location:	Underground	Capacity (Gal):	54000
Install Date:	00/00	Tank Internal:	None
Product:	Other		
Tank Type:	Steel/carbon steel		
Tank External:	None		
Pipe Location:	Underground	Pipe Type:	STEEL/IRON
Pipe Internal:	None	Dispenser:	Not reported
Pipe External:	None		
Second Contain:	None		
Leak Detection:	None		
Overfill Protection:	None		
Test Date:	Not reported	Date Closed:	12/91
Lat/Long:	40 40 1 / 74 00 2		
Inspected Date:	07/29/1997		
Inspector Initials:	AS		
Owner Mark:	1	Operator Name:	MIKE BROUGHAM

MAP FINDINGS

Map ID
 Direction
 Distance
 Distance (ft.)Site

EDR ID Number
 EPA ID Number

Database(s)

AMERADA HESS CORPORATION BROOKLYN TERMINAL (Continued)

1000352824

Prod Xfer Options:	AC	Operator Name:	MIKE BROUGHAM
Inspector Status:	Not reported	License Issued:	04/01/2001
Vessel Id:	Not reported	Renew Date:	11/06/2001
Pipe Flag:	True	Renew Flag:	True
Facility ID:	2-1520	Facility Status:	ACTIVE FACILITY
SWIS Code:	61	Facility Town:	NEW YORK CITY
Tank Status:	In Service	Federal Id No:	Not reported
Operator:	MIKE BROUGHAM	Contact Phone:	(718) 330-1468
Owner:	AMERADA HESS CORPORATION 1 HESS PLAZA WOODBIDGE, NJ 07095	Owner Type:	UNDEFINED
Owner Tel:	(732) 750-6000		
Mail To:	AMERADA HESS CORPORATION 1 HESS PLAZA WOODBIDGE, NJ 07095 ATTN: PETER HAID (732) 750-6000	COI Date:	/ /
Owner Status:	1		
Legal Agent:	C.T. CORPORATION SYSTEM 277 PARK AVENUE NEW YORK, NY 10017	CBS Number:	2-000355
Date Filed:	02/20	Total Capacity:	29191558
Emerg Contact:	MIKE BROUGHAM, (718) 330-1468		
SPDES Num:	0-110001	License Stat:	Issued
Total Tanks:	10	Expiration Date:	03/31/2002
Tank Status:	In Service	Tank ID:	F
Status of Data:	Minor Errors	Capacity (Gal):	54000
Avg Throughput:	583000	Tank Internal:	None
License Issued:	04/01/2001	Pipe Type:	STEEL/IRON
Facility Type:	Storage Terminal	Dispenser:	Not reported
Transfer Operation:	Tank Truck, Vessel/Barge		
Applic Rcvd:	01/05/2001	Date Closed:	12/91
Tank Location:	Underground		
Install Date:	00/00	Operator Name:	MIKE BROUGHAM
Product:	Other	Operator Name:	MIKE BROUGHAM
Tank Type:	Steel/carbon steel	License Issued:	04/01/2001
Tank External:	None	Renew Date:	11/06/2001
Pipe Location:	Underground	Renew Flag:	True
Pipe Internal:	None		
Pipe External:	None	Telephone:	(718) 330-1468
Second Contain:	None		
Leak Detection:	None		
Overfill Protection:	None		
Test Date:	Not reported		
Lat/Long:	40 40 1 / 74 00 2		
Inspected Date:	07/29/1997		
Inspector Initials:	AS		
Owner Mark:	1		
Prod Xfer Options:	AC		
Inspector Status:	Not reported		
Vessel Id:	Not reported		
Pipe Flag:	True		
MOSF AST:			
MOSF Number:	2-1520		
Federal ID:	Not reported		
Facility Type:	Storage Terminal		

MAP FINDINGS

Map ID
 Direction
 Distance
 Distance (ft.)Site

EDR ID Number
 EPA ID Number

Database(s)

AMERADA HESS CORPORATION BROOKLYN TERMINAL (Continued)

1000352824

Facility Status: ACTIVE FACILITY
 Tank Status: In Service
 Owner: AMERADA HESS CORPORATION
 1 HESS PLAZA
 WOODBRIDGE, NJ 07095
 Owner Tel: (732) 750-6000
 Owner Type: Corporate/Commercial
 Tank Status: In Service Tank ID: 9411
 Total Tanks: 10 Daily Throughput 583000 Gal(s)
 Tank Location: Aboveground
 Install Date: 01/69 Total Capacity: 29191558
 Tank Type: Steel/carbon steel
 Tank External: Painted/Asphalt Coating
 Tank Internal: None
 Product: Nos. 5, or 6 Fuel Oil Capacity (gal): 4331880
 Status of Data: Complete
 Pipe Location: Aboveground Pipe Type: STEEL/IRON
 Pipe Internal: None Dispenser: Suction
 Pipe External: Painted/Asphalt Coating
 Second Contain: Prefabricated Steel Dike
 Leak Detection: None
 Overfill Protection: 24
 Test Date: 07/98 Date Closed: Not reported
 Dispensing Mthd: Suction
 SWIS Code: 61 Facility Town: NEW YORK CITY
 Mailing Name: AMERADA HESS CORPORATION
 1 HESS PLAZA
 WOODBRIDGE, NJ 07095
 Mailing Contact: PETER HAID
 Mailing Phone: (732) 750-6000
 Pipe Flag: True
 Reserve Flag: True
 Legal Agent: C.T. CORPORATION SYSTEM
 277 PARK AVENUE
 NEW YORK, NY 10017
 Date Legal Agent Filed with Secretary of State: 02/20
 Name of Emergency Contact: MIKE BROUGHAM
 Emergency Contact Telephone: (718) 330-1468
 Chemical Bulk Storage Number: 2-000355
 Pollution Discharge Elimination System Num: 0-110001
 License Status: License Issued
 Date License Application Received: 01/05/2001
 Date License Issued: 04/01/2001
 Product Transfer Operation: Tank Truck
 Vessel/Barge (Including off-shore platform)
 Operator Name: MIKE BROUGHAM
 Lat/Long: 40|40|1 / 74|00|2
 Vessel ID: Not reported
 Inspected State: Not reported
 Inspected Date: 07/29/1997
 Owner Status: 1
 Owner Mark: 1
 LIC Expires: 03/31/2002
 Renew Date: 11/06/2001
 Inspector Initials: AS
 COI Date: / /

MAP FINDINGS

Map ID
 Direction
 Distance
 Distance (ft.)Site

EDR ID Number
 EPA ID Number

Database(s)

AMERADA HESS CORPORATION BROOKLYN TERMINAL (Continued)

1000352824

MOSF Number:	2-1520	Telephone:	(718) 330-1468
Federal ID:	Not reported		
Facility Type:	Storage Terminal		
Facility Status:	ACTIVE FACILITY		
Tank Status:	In Service		
Owner:	AMERADA HESS CORPORATION 1 HESS PLAZA WOODBIDGE, NJ 07095		
Owner Tel:	(732) 750-6000		
Owner Type:	Corporate/Commercial		
Tank Status:	In Service	Tank ID:	9412
Total Tanks:	10	Daily Throughput	583000 Gal(s)
Tank Location:	Aboveground		
Install Date:	01/72	Total Capacity:	29191558
Tank Type:	Steel/carbon steel		
Tank External:	Painted/Asphalt Coating		
Tank Internal:	None		
Product:	Nos. 5, or 6 Fuel Oil	Capacity (gal):	5988024
Status of Data:	Complete		
Pipe Location:	Aboveground	Pipe Type:	STEEL/IRON
Pipe Internal:	None	Dispenser:	Suction
Pipe External:	Painted/Asphalt Coating		
Second Contain:	Prefabricated Steel Dike		
Leak Detection:	None		
Overfill Protection:	24		
Test Date:	08/89	Date Closed:	Not reported
Dispensing Mthd:	Suction		
SWIS Code:	61	Facility Town:	NEW YORK CITY
Mailing Name:	AMERADA HESS CORPORATION 1 HESS PLAZA WOODBIDGE, NJ 07095		
Mailing Contact:	PETER HAID		
Mailing Phone:	(732) 750-6000		
Pipe Flag:	True		
Reserve Flag:	True		
Legal Agent:	C.T. CORPORATION SYSTEM 277 PARK AVENUE NEW YORK, NY 10017		
Date Legal Agent Filed with Secretary of State:	02/20		
Name of Emergency Contact:	MIKE BROUGHAM		
Emergency Contact Telephone:	(718) 330-1468		
Chemical Bulk Storage Number:	2-000355		
Pollution Discharge Elimination System Num:	0-110001		
License Status:	License Issued		
Date License Application Received:	01/05/2001		
Date License Issued:	04/01/2001		
Product Transfer Operation:	Tank Truck Vessel/Barge (Including off-shore platform)		
Operator Name:	MIKE BROUGHAM		
Lat/Long:	40 40 1 / 74 00 2		
Vessel ID:	Not reported		
Inspected State:	Not reported		
Inspected Date:	07/29/1997		
Owner Status:	1		
Owner Mark:	1		
LIC Expires:	03/31/2002		

MAP FINDINGS

Map ID
 Direction
 Distance
 Distance (ft.)Site

EDR ID Number
 EPA ID Number

Database(s)

AMERADA HESS CORPORATION BROOKLYN TERMINAL (Continued)

1000352824

Renew Date:	11/06/2001		
Inspector Initials:	AS		
COI Date:	/ /		
MOSF Number:	2-1520	Telephone:	(718) 330-1468
Federal ID:	Not reported		
Facility Type:	Storage Terminal		
Facility Status:	ACTIVE FACILITY		
Tank Status:	In Service		
Owner:	AMERADA HESS CORPORATION 1 HESS PLAZA WOODBIDGE, NJ 07095		
Owner Tel:	(732) 750-6000		
Owner Type:	Corporate/Commercial		
Tank Status:	In Service	Tank ID:	9413
Total Tanks:	10	Daily Throughput	583000 Gal(s)
Tank Location:	Aboveground		
Install Date:	01/74	Total Capacity:	29191558
Tank Type:	Steel/carbon steel		
Tank External:	Painted/Asphalt Coating		
Tank Internal:	None		
Product:	Nos. 5, or 6 Fuel Oil	Capacity (gal):	4536210
Status of Data:	Complete		
Pipe Location:	Aboveground	Pipe Type:	STEEL/IRON
Pipe Internal:	None	Dispenser:	Suction
Pipe External:	Painted/Asphalt Coating		
Second Contain:	Prefabricated Steel Dike		
Leak Detection:	None		
Overfill Protection:	24		
Test Date:	07/91	Date Closed:	Not reported
Dispensing Mthd:	Suction		
SWIS Code:	61	Facility Town:	NEW YORK CITY
Mailing Name:	AMERADA HESS CORPORATION 1 HESS PLAZA WOODBIDGE, NJ 07095		
Mailing Contact:	PETER HAID		
Mailing Phone:	(732) 750-6000		
Pipe Flag:	True		
Reserve Flag:	True		
Legal Agent:	C.T. CORPORATION SYSTEM 277 PARK AVENUE NEW YORK, NY 10017		
Date Legal Agent Filed with Secretary of State:	02/20		
Name of Emergency Contact:	MIKE BROUGHAM		
Emergency Contact Telephone:	(718) 330-1468		
Chemical Bulk Storage Number:	2-000355		
Pollution Discharge Elimination System Num:	0-110001		
License Status:	License Issued		
Date License Application Received:	01/05/2001		
Date License Issued:	04/01/2001		
Product Transfer Operation:	Tank Truck Vessel/Barge (Including off-shore platform)		
Operator Name:	MIKE BROUGHAM		
Lat/Long:	40 40 1 / 74 00 2		
Vessel ID:	Not reported		
Inspected State:	Not reported		
Inspected Date:	07/29/1997		

MAP FINDINGS

Map ID
 Direction
 Distance
 Distance (ft.)Site

EDR ID Number
 EPA ID Number

Database(s)

AMERADA HESS CORPORATION BROOKLYN TERMINAL (Continued)

1000352824

Owner Status: 1
 Owner Mark: 1
 LIC Expires: 03/31/2002
 Renew Date: 11/06/2001
 Inspector Initials: AS
 COI Date: / /

MOSF Number: 2-1520 Telephone: (718) 330-1468
 Federal ID: Not reported
 Facility Type: Storage Terminal
 Facility Status: ACTIVE FACILITY
 Tank Status: In Service
 Owner: AMERADA HESS CORPORATION
 1 HESS PLAZA
 WOODBRIDGE, NJ 07095

Owner Tel: (732) 750-6000
 Owner Type: Corporate/Commercial
 Tank Status: In Service Tank ID: 9414
 Total Tanks: 10 Daily Throughput 583000 Gal(s)
 Tank Location: Aboveground Total Capacity: 29191558
 Install Date: 00/77
 Tank Type: Steel/carbon steel
 Tank External: Painted/Asphalt Coating
 Tank Internal: None
 Product: Nos. 1, 2, or 4 Fuel Oil Capacity (gal): 5945100
 Status of Data: Complete
 Pipe Location: Aboveground Pipe Type: STEEL/IRON
 Pipe Internal: None Dispenser: Suction
 Pipe External: Painted/Asphalt Coating
 Second Contain: Prefabricated Steel Dike
 Leak Detection: Double Bottom
 Overfill Protection: 24
 Test Date: 08/00 Date Closed: Not reported
 Dispensing Mthd: Suction
 SWIS Code: 61 Facility Town: NEW YORK CITY
 Mailing Name: AMERADA HESS CORPORATION
 1 HESS PLAZA
 WOODBRIDGE, NJ 07095

Mailing Contact: PETER HAID
 Mailing Phone: (732) 750-6000
 Pipe Flag: True
 Reserve Flag: True
 Legal Agent: C.T. CORPORATION SYSTEM
 277 PARK AVENUE
 NEW YORK, NY 10017

Date Legal Agent Filed with Secretary of State: 02/20
 Name of Emergency Contact: MIKE BROUGHAM
 Emergency Contact Telephone: (718) 330-1468
 Chemical Bulk Storage Number: 2-000355
 Pollution Discharge Elimination System Num: 0-110001
 License Status: License Issued
 Date License Application Received: 01/05/2001
 Date License Issued: 04/01/2001
 Product Transfer Operation: Tank Truck
 Vessel/Barge (Including off-shore platform)

Operator Name: MIKE BROUGHAM
 Lat/Long: 40|40|1 / 74|00|2

MAP FINDINGS

Map ID
 Direction
 Distance
 Distance (ft.)Site

EDR ID Number
 EPA ID Number

Database(s)

AMERADA HESS CORPORATION BROOKLYN TERMINAL (Continued)

1000352824

Vessel ID:	Not reported	
Inspected State:	Not reported	
Inspected Date:	07/29/1997	
Owner Status:	1	
Owner Mark:	1	
LIC Expires:	03/31/2002	
Renew Date:	11/06/2001	
Inspector Initials:	AS	
COI Date:	/ /	
MOSF Number:	2-1520	Telephone: (718) 330-1468
Federal ID:	Not reported	
Facility Type:	Storage Terminal	
Facility Status:	ACTIVE FACILITY	
Tank Status:	In Service	
Owner:	AMERADA HESS CORPORATION 1 HESS PLAZA WOODBIDGE, NJ 07095	
Owner Tel:	(732) 750-6000	
Owner Type:	Corporate/Commercial	
Tank Status:	In Service	Tank ID: 9415
Total Tanks:	10	Daily Throughput 583000 Gal(s)
Tank Location:	Aboveground	
Install Date:	Not reported	Total Capacity: 29191558
Tank Type:	Steel/carbon steel	
Tank External:	None	
Tank Internal:	None	
Product:	Diesel	Capacity (gal): 1080
Status of Data:	Complete	
Pipe Location:	Aboveground	Pipe Type: STEEL/IRON
Pipe Internal:	None	Dispenser: Suction
Pipe External:	None	
Second Contain:	None	
Leak Detection:	None	
Overfill Protection:	24	
Test Date:	Not reported	Date Closed: Not reported
Dispensing Mthd:	Suction	
SWIS Code:	61	Facility Town: NEW YORK CITY
Mailing Name:	AMERADA HESS CORPORATION 1 HESS PLAZA WOODBIDGE, NJ 07095	
Mailing Contact:	PETER HAID	
Mailing Phone:	(732) 750-6000	
Pipe Flag:	True	
Reserve Flag:	True	
Legal Agent:	C.T. CORPORATION SYSTEM 277 PARK AVENUE NEW YORK, NY 10017	
Date Legal Agent Filed with Secretary of State:	02/20	
Name of Emergency Contact:	MIKE BROUGHAM	
Emergency Contact Telephone:	(718) 330-1468	
Chemical Bulk Storage Number:	2-000355	
Pollution Discharge Elimination System Num:	0-110001	
License Status:	License Issued	
Date License Application Received:	01/05/2001	
Date License Issued:	04/01/2001	
Product Transfer Operation:	Tank Truck	

MAP FINDINGS

Map ID
 Direction
 Distance
 Distance (ft.)Site

EDR ID Number
 EPA ID Number

Database(s)

AMERADA HESS CORPORATION BROOKLYN TERMINAL (Continued)

1000352824

Vessel/Barge (Including off-shore platform)

Operator Name: MIKE BROUGHAM
 Lat/Long: 40|40|1 / 74|00|2
 Vessel ID: Not reported
 Inspected State: Not reported
 Inspected Date: 07/29/1997
 Owner Status: 1
 Owner Mark: 1
 LIC Expires: 03/31/2002
 Renew Date: 11/06/2001
 Inspector Initials: AS
 COI Date: / /

The NY AST MOSF database contains 1 additional record for this site.
 Please click here or contact your EDR Account Executive for more information.

LTANKS:

Spill Number: 0109620 Tank Number: Not reported Test Method: Not reported Spill Date: 01/03/2002 ID: 53 Material Spilled 1 :Not reported Region Close Dt : 08/11/2003 Resource Affectd: ON LAND Spill Cause: TANK FAILURE Water Affected: Not reported	Region of Spill: 2 Tank Size : Not reported Leak Rate: Not reported Reported to Dept: Not reported Date Call Received:01/03/2002 Amount Spilled 1 : Not reported
Spill Number: 0207992 Tank Number: Not reported Test Method: Not reported Spill Date: 11/01/2002 ID: 14504 Material Spilled 1 :DIESEL Region Close Dt : 07/17/2003 Resource Affectd: ON LAND Spill Cause: TANK OVERFILL Water Affected: Not reported	Region of Spill: 2 Tank Size : Not reported Leak Rate: Not reported Reported to Dept: Not reported Date Call Received:11/01/2002 Amount Spilled 1 : 59 Gal.
Spill Number: 0109487 Spill Date: 12/27/2001 15:00 ID: Not reported Material Spilled 1 :Not reported Region Close Dt : Not reported Resource Affectd: On Land Spill Cause: Tank Failure Water Affected: Not reported Facility Contact: HOWARD GOLDMAN Investigator: SIGONA Caller Name: Not reported Caller Phone: Not reported Notifier Name: Not reported Notifier Phone: Not reported PBS : Not reported Spiller Contact: CALLER Spiller: AMERADA HESS Spiller Address: 1 HESS PLAZA WOODBRIDGE, NJ 07095	Region of Spill: 2 Reported to Dept: 12/27/2001 16:56 Date Call Received:Not reported Amount Spilled 1 : Not reported
	Spill Source: MAJOR FACILITY 400,000 GAL
	Spill Source: MAJOR FACILITY 400,000 GAL
	Spill Source: Other Commercial/Industrial Facility Tele: (732) 750-6220 SWIS: 61 Caller Agency: Not reported Caller Extension: Not reported Notifier Agency: Not reported Notifier Extension: Not reported
	Spiller Phone: Not reported

MAP FINDINGS

Map ID
 Direction
 Distance
 Distance (ft.)Site

EDR ID Number
 EPA ID Number

Database(s)

AMERADA HESS OIL COMPANY (Continued)

S103271748

Caller Phone: Not reported
 Notifier Name: Not reported
 Notifier Phone: Not reported
 PBS : Not reported
 Spiller Contact: TIM MOUNT
 Spiller: AMERADA HESS OIL COMPANY
 Spiller Address: 722 COURT STREET
 BROOKLYN, NY 11231
 Spill Class: Known release that creates potential for fire or hazard. DEC Response.
 Willing Responsible Party. Corrective action taken.
 Spill Closed Dt: 01/24/1994
 Spill Notifier: Responsible Party
 Cleanup Ceased: 01/24/1994
 Last Inspection: Not reported
 Cleanup Meets Standard: True
 Recommended Penalty: Penalty Not Recommended
 Spiller Cleanup Date: Not reported
 Enforcement Date: Not reported
 Investigation Complete: Not reported
 UST Involvement: False
 Spill Record Last Update: 04/21/1998
 Is Updated: False
 Corrective Action Plan Submitted: Not reported
 Date Spill Entered In Computer Data File: 01/26/1994
 Date Region Sent Summary to Central Office: Not reported
 True Date : Not reported
 Tank Test:
 PBS Number: Not reported
 Tank Number: Not reported
 Test Method: Not reported
 Capacity of Failed Tank: Not reported
 Leak Rate Failed Tank: Not reported
 Gross Leak Rate: Not reported
 Material:
 Material Class Type: 1
 Quantity Spilled: 100
 Units: Gallons
 Unknown Qty Spilled: 100
 Quantity Recovered: 0
 Unknown Qty Recovered: False
 Material: #6 FUEL OIL
 Class Type: Petroleum
 Chem Abstract Service Number: #6 FUEL OIL
 Last Date: 07/28/1994
 Num Times Material Entry In File: 2190
 Remark: ROPE GOT HUNG UP ON LOADING DOCK - TRUCK OVERFILLED - CONTAINED IN ROCK
 LOADING AREA. SIGONA RESPONDED AND DIRECTED CLEAN UP.
 DEC Remarks: Not reported

MAP FINDINGS

Map ID
 Direction
 Distance
 Distance (ft.)Site

EDR ID Number
 EPA ID Number

Database(s)

57 722 COURT STREET
 722 COURT STREET
 BROOKLYN, NY

NY Spills S102147293
 N/A

SPILLS:

Spill Number:	9812839	Region of Spill:	2
Spill Date:	01/19/1999 11:00	Reported to Dept:	01/19/1999 11:20
ID:	Not reported		
Date Call Received:	Not reported		
Region Close Date :	Not reported		
Material Spilled 1 :	Not reported	Amount Spilled 1 :	Not reported
Spill Cause:	Equipment Failure	Resource Affected:	On Land
Water Affected:	Not reported	Spill Source:	Other Non Commercial/Industrial
Facility Contact:	CALLER	Facility Tele:	(718) 330-1468
Investigator:	MULQUEEN	SWIS:	61
Caller Name:	Not reported	Caller Agency:	Not reported
Caller Phone:	Not reported	Caller Extension:	Not reported
Notifier Name:	Not reported	Notifier Agency:	Not reported
Notifier Phone:	Not reported	Notifier Extension:	Not reported
PBS :	Not reported		
Spiller Contact:	CALLER	Spiller Phone:	Not reported
Spiller:	AMERADA HESS		
Spiller Address:	764 COURT ST BROOKLYN, NY		
Spill Class:	Known release with minimal potential for fire or hazard. DEC Response. Willing Responsible Party. Corrective action taken.		
Spill Closed Dt:	Not Closed		
Spill Notifier:	Responsible Party	PBS Number:	Not reported
Cleanup Ceased:	Not reported		
Last Inspection:	Not reported		
Cleanup Meets Standard:	False		
Recommended Penalty:	Penalty Not Recommended		
Spiller Cleanup Date:	Not reported		
Enforcement Date:	Not reported		
Investigation Complete:	Not reported		
UST Involvement:	False		
Spill Record Last Update:	01/20/1999		
Is Updated:	False		
Corrective Action Plan Submitted:	Not reported		
Date Spill Entered In Computer Data File:	01/19/1999		
Date Region Sent Summary to Central Office:	Not reported		
True Date :	Not reported		
Tank Test:			
PBS Number:	Not reported		
Tank Number:	Not reported		
Test Method:	Not reported		
Capacity of Failed Tank:	Not reported		
Leak Rate Failed Tank:	Not reported		
Gross Leak Rate:	Not reported		
Material:			
Material Class Type:	1		
Quantity Spilled:	30		
Units:	Gallons		
Unknown Qty Spilled:	30		
Quantity Recovered:	0		
Unknown Qty Recovered:	False		
Material:	#2 FUEL OIL		
Class Type:	Petroleum		
Chem Abstract Service Number:	#2 FUEL OIL		

MAP FINDINGS

Map ID
 Direction
 Distance
 Distance (ft.)Site

EDR ID Number
 EPA ID Number

Database(s)

MANHOLE 16983 (Continued)

S104953693

Spiller Contact: Not reported Spiller Phone: (212) 580-6765
 Spiller: Not reported
 Spiller Address: Not reported
 Spill Class: Known release with minimal potential for fire or hazard. DEC Response.
 Willing Responsible Party. Corrective action taken.
 Spill Closed Dt: 05/17/2001
 Spill Notifier: Affected Persons PBS Number: Not reported
 Cleanup Ceased: Not reported
 Last Inspection: Not reported
 Cleanup Meets Standard: False
 Recommended Penalty: Penalty Not Recommended
 Spiller Cleanup Date: Not reported
 Enforcement Date: Not reported
 Investigation Complete: Not reported
 UST Involvement: False
 Spill Record Last Update: 05/17/2001
 Is Updated: False
 Corrective Action Plan Submitted: Not reported
 Date Spill Entered In Computer Data File: 03/27/2001
 Date Region Sent Summary to Central Office: Not reported
 True Date : Not reported
 Tank Test:
 PBS Number: Not reported
 Tank Number: Not reported
 Test Method: Not reported
 Capacity of Failed Tank: Not reported
 Leak Rate Failed Tank: Not reported
 Gross Leak Rate: Not reported
 Material:
 Material Class Type: 1
 Quantity Spilled: 1
 Units: Gallons
 Unknown Qty Spilled: Yes
 Quantity Recovered: 0
 Unknown Qty Recovered: False
 Material: UNKNOWN PETROLEUM
 Class Type: Petroleum
 Chem Abstract Service Number: UNKNOWN PETROLEUM
 Last Date: 09/29/1994
 Num Times Material Entry In File: 16414
 Remark: on 1500 gals water samples taken - cleanup pending lab results con ed 1
 36130
 DEC Remarks: Not reported

58

LTANKS S105997026
N/A

3RD AV / 14TH ST
BROOKLYN, NY

LTANKS:

Spill Number: 0207372	Region of Spill: 2
Tank Number: Not reported	Tank Size : Not reported
Test Method: Not reported	Leak Rate: Not reported
Spill Date: 10/17/2002	Reported to Dept: Not reported
ID: 13652	Date Call Received: 10/17/2002
Material Spilled 1 : GASOLINE	Amount Spilled 1 : 2 Gal.
Region Close Dt : 02/05/2003	
Resource Affectd: ON LAND	
Spill Cause: TANK FAILURE	
Water Affected: Not reported	Spill Source: COMMERCIAL VEHICLE

MAP FINDINGS

Map ID
 Direction
 Distance
 Distance (ft.)Site
 Database(s)
 EPA ID Number
 EDR ID Number

(Continued)

S105997026

59 NYC SANITATION - HAMILTON AVE MTS
 500 HAMILTON AVE & GOVANUE
 BROOKLYN, NY 11232

RCRIS-SQG 1000708525
 FINDS NYD986971968

RCRIS:
 Owner: NYC SANITATION
 (718) 507-3401
 EPA ID: NYD986971968
 Contact: Not reported
 Classification: Small Quantity Generator
 TSDF Activities: Not reported
 Violation Status: No violations found

FINDS:
 Other Pertinent Environmental Activity Identified at Site:
 AIRS/AIRS Facility Subsystem (AIRS/AFS)
 Resource Conservation and Recovery Act Information system (RCRAINFO)

60 GOUWANUS BAY
 COURT ST- PIER 8
 BROOKLYN, NY

LTANKS S102960154
 N/A

LTANKS:
 Spill Number: 9710375
 Spill Date: 12/10/1997 10:25
 ID: Not reported
 Material Spilled 1 :Not reported
 Region Close Dt : Not reported
 Resource Affectd: Surface Water
 Spill Cause: Tank Failure
 Water Affected: GOUWANUS BAY
 Facility Contact: JOHN BOWIE
 Investigator: MARTINKAT
 Caller Name: Not reported
 Caller Phone: Not reported
 Notifier Name: Not reported
 Notifier Phone: Not reported
 PBS : Not reported
 Spiller Contact: PETER HACKETT
 Spiller: SPENTONBUSH RED STAR
 Spiller Address: 1185 AVE OF AMERICIA'S
 NEW YORK, NY
 Spill Class: Known release with minimal potential for fire or hazard. DEC Response.
 Willing Responsible Party. Corrective action taken.
 Spill Closed Dt: 12/10/1997
 Spill Notifier: Fire Department
 Cleanup Ceased: Not reported
 Last Inspection: Not reported
 Cleanup Meets Standard: False
 Recommended Penalty: Penalty Not Recommended
 Spiller Cleanup Date: Not reported
 Enforcement Date: Not reported
 Investigation Complete: Not reported
 UST Involvement: False
 Spill Record Last Update: 12/15/1997
 Region of Spill: 2
 Reported to Dept: 12/10/1997 10:56
 Date Call Received:Not reported
 Amount Spilled 1 : Not reported
 Spill Source: Vessel
 Facility Tele: (212) 536-8511
 SWIS: 61
 Caller Agency: Not reported
 Caller Extension: Not reported
 Notifier Agency: Not reported
 Notifier Extension: Not reported
 Spiller Phone: (718) 354-4136
 PBS Number: Not reported

MAP FINDINGS

Map ID
 Direction
 Distance
 Distance (ft.)Site

EDR ID Number
 EPA ID Number

Database(s)

187 15TH ST (Continued)

S103239054

Spiller Contact: ECONOMOS RESIDENCE Spiller Phone: (718) 788-7729
 Spiller: WHALECO
 Spiller Address: 5560 58TH ST
 MASPETH, NY
 Spill Class: Known release with minimal potential for fire or hazard. DEC Response.
 Willing Responsible Party. Corrective action taken.
 Spill Closed Dt: 04/13/1998
 Spill Notifier: Responsible Party PBS Number: Not reported
 Cleanup Ceased: Not reported
 Last Inspection: Not reported
 Cleanup Meets Standard: False
 Recommended Penalty: Penalty Not Recommended
 Spiller Cleanup Date: Not reported
 Enforcement Date: Not reported
 Investigation Complete: Not reported
 UST Involvement: False
 Spill Record Last Update: 04/15/1998
 Is Updated: False
 Corrective Action Plan Submitted: Not reported
 True Date : Not reported
 Date Spill Entered In Computer Data File: 04/13/1998
 Date Region Sent Summary to Central Office: Not reported
 Tank Test:
 PBS Number: Not reported
 Tank Number: Not reported
 Test Method: Not reported
 Capacity of Failed Tank: Not reported
 Leak Rate Failed Tank: Not reported
 Gross Leak Rate: Not reported
 Material:
 Material Class Type: 1
 Quantity Spilled: 1
 Units: Gallons
 Unknown Qty Spilled: Yes
 Quantity Recovered: 0
 Unknown Qty Recovered: False
 Material: #2 FUEL OIL
 Class Type: Petroleum
 Chem Abstract Service Number: #2 FUEL OIL
 Last Date: 12/07/1994
 Num Times Material Entry In File: 24464
 DEC Remarks: Not reported
 Spill Cause: DRIVER OVERFILLED TANK.

62

**231 E 14TH ST/MANHATTAN
 231 14TH ST
 NEW YORK CITY, NY**

**LTANKS S102671248
 N/A**

LTANKS:

Spill Number: 8710232 Region of Spill: 2
 Spill Date: 03/07/1988 08:30 Reported to Dept: 03/07/1988 12:07
 ID: Not reported Date Call Received: Not reported
 Material Spilled 1 : Not reported Amount Spilled 1 : Not reported
 Region Close Dt : Not reported
 Resource Affectd: On Land
 Spill Cause: Tank Overfill
 Water Affected: Not reported Spill Source: Tank Truck
 Facility Contact: Not reported Facility Tele: Not reported
 Investigator: SULLIVN/TMASLLO SWIS: 62

MAP FINDINGS

Map ID
 Direction
 Distance
 Distance (ft.)Site

EDR ID Number
 EPA ID Number

Database(s)

231 E 14TH ST/MANHATTAN (Continued)

S102671248

Caller Name:	Not reported	Caller Agency:	Not reported
Caller Phone:	Not reported	Caller Extension:	Not reported
Notifier Name:	Not reported	Notifier Agency:	Not reported
Notifier Phone:	Not reported	Notifier Extension:	Not reported
PBS :	Not reported		
Spiller Contact:	Not reported	Spiller Phone:	Not reported
Spiller:	UNKNOWN		
Spiller Address:	Not reported		
Spill Class:	Not reported		
Spill Closed Dt:	03/11/1988		
Spill Notifier:	Fire Department	PBS Number:	Not reported
Cleanup Ceased:	03/11/1988		
Last Inspection:	Not reported		
Cleanup Meets Standard:	True		
Recommended Penalty:	Penalty Not Recommended		
Spiller Cleanup Date:	Not reported		
Enforcement Date:	Not reported		
Investigation Complete:	Not reported		
UST Involvement:	False		
Spill Record Last Update:	07/13/1988		
Is Updated:	False		
Corrective Action Plan Submitted:	Not reported		
True Date :	Not reported		
Date Spill Entered In Computer Data File:	03/16/1988		
Date Region Sent Summary to Central Office:	Not reported		
Tank Test:			
PBS Number:	Not reported		
Tank Number:	Not reported		
Test Method:	Not reported		
Capacity of Failed Tank:	Not reported		
Leak Rate Failed Tank:	Not reported		
Gross Leak Rate:	Not reported		
Material:			
Material Class Type:	1		
Quantity Spilled:	150		
Units:	Gallons		
Unknown Qty Spilled:	150		
Quantity Recovered:	0		
Unknown Qty Recovered:	False		
Material:	UNKNOWN PETROLEUM		
Class Type:	Petroleum		
Chem Abstract Service Number:	UNKNOWN PETROLEUM		
Last Date:	09/29/1994		
Num Times Material Entry In File:	16414		
DEC Remarks:	Not reported		
Spill Cause:	ABSORBENTS PLACED AND WOULD BE REMOVED.		

63

**DANO OIL INC.
 889 THIRD AVENUE
 BROOKLYN, NY 11232**

**UST U003128209
 N/A**

PBS UST:			
PBS Number:	2-600483	CBS Number:	Not reported
SPDES Number:	Not reported	SWIS ID:	6101
Operator:	LAL SINGH (718) 499-8577		
Emergency Contact:	LAL SINGH (718) 847-3424		
Total Tanks:	5		

MAP FINDINGS

Map ID
 Direction
 Distance
 Distance (ft.)Site

EDR ID Number
 EPA ID Number

Database(s)

DANO OIL INC. (Continued)

U003128209

Owner:	GURPAL CHEEMA 916 LAWRENCE COURT NORTH WOODMERE, NY 11581 (516) 792-0125		
Owner Type:	Corporate/Commercial		
Owner Mark:	First Owner		
Owner Subtype:	Not reported		
Mailing Address:	DANO OIL INC. ATTN: LAL SINGH 889 THIRD AVENUE BROOKLYN, NY 11232 (718) 499-8577		
Tank Status:	In Service		
Capacity (gals):	4000		
Tank Location:	UNDERGROUND		
Tank Id:	013	Install Date:	06/01/1995
Tank Type:	Fiberglass reinforced plastic [FRP]	Product Stored:	UNLEADED GASOLINE
Tank Internal:	NONE	Pipe Internal:	NONE
Pipe Location:	Underground	Pipe Type:	FIBERGLASS [FRP]
Tank External:	NONE/NONE		
Missing Data for Tank:	No Missing Data		
Pipe External:	NONE/NONE		
Second Containment:	NONE/DOUBLED-WALLED TANK		
Leak Detection:	INTERSTITIAL MONITORING/IN-TANK SYSTEM		
Overfill Prot:	High Level Alarm, Catch Basin	Dispenser:	Suction
Date Tested:	Not reported	Next Test Date:	Not reported
Date Closed:	Not reported	Test Method:	Not reported
Deleted:	False	Updated:	True
Dead Letter:	False	Owner Screen:	No data missing
FAMT:	Fiscal amount for registration fee is correct		
Total Capacity:	20000	Renewal Date:	Not reported
Tank Screen:	No data missing	Federal ID:	Not reported
Renew Flag:	Renwal has not been printed	Facility Screen:	No data missing
Certification Flag:	False	Certification Date:	08/24/2001
Old PBS Number:	Not reported	Expiration Date:	12/11/2006
Inspected Date:	Not reported	Inspector:	Not reported
Inspection Result:	Not reported		
Lat/long:	Not reported		
Facility Type:	RETAIL GASOLINE SALES		
Town or City:	NEW YORK CITY		
Town or City Code:	01		
County Code:	61		
Region:	2		
PBS Number:	2-600483	CBS Number:	Not reported
SPDES Number:	Not reported	SWIS ID:	6101
Operator:	LAL SINGH (718) 499-8577		
Emergency Contact:	LAL SINGH (718) 847-3424		
Total Tanks:	5		
Owner:	GURPAL CHEEMA 916 LAWRENCE COURT NORTH WOODMERE, NY 11581 (516) 792-0125		
Owner Type:	Corporate/Commercial		
Owner Mark:	First Owner		

MAP FINDINGS

Map ID
 Direction
 Distance
 Distance (ft.)Site

EDR ID Number
 EPA ID Number

Database(s)

DANO OIL INC. (Continued)

U003128209

Owner Subtype:	Not reported		
Mailing Address:	DANO OIL INC. ATTN: LAL SINGH 889 THIRD AVENUE BROOKLYN, NY 11232 (718) 499-8577		
Tank Status:	In Service		
Capacity (gals):	4000		
Tank Location:	UNDERGROUND		
Tank Id:	014	Install Date:	06/01/1995
Tank Type:	Fiberglass reinforced plastic [FRP]	Product Stored:	UNLEADED GASOLINE
Tank Internal:	NONE	Pipe Internal:	NONE
Pipe Location:	Underground	Pipe Type:	FIBERGLASS [FRP]
Tank External:	NONE/NONE		
Missing Data for Tank:	No Missing Data		
Pipe External:	NONE/NONE		
Second Containment:	NONE/DOUBLED-WALLED TANK		
Leak Detection:	INTERSTITIAL MONITORING/IN-TANK SYSTEM		
Overfill Prot:	High Level Alarm, Catch Basin	Dispenser:	Suction
Date Tested:	Not reported	Next Test Date:	Not reported
Date Closed:	Not reported	Test Method:	Not reported
Deleted:	False	Updated:	True
Dead Letter:	False	Owner Screen:	No data missing
FAMT:	Fiscal amount for registration fee is correct		
Total Capacity:	20000	Renewal Date:	Not reported
Tank Screen:	No data missing	Federal ID:	Not reported
Renew Flag:	Renwal has not been printed	Facility Screen:	No data missing
Certification Flag:	False	Certification Date:	08/24/2001
Old PBS Number:	Not reported	Expiration Date:	12/11/2006
Inspected Date:	Not reported	Inspector:	Not reported
Inspection Result:	Not reported		
Lat/long:	Not reported		
Facility Type:	RETAIL GASOLINE SALES		
Town or City:	NEW YORK CITY		
Town or City Code:	01		
County Code:	61		
Region:	2		
PBS Number:	2-600483	CBS Number:	Not reported
SPDES Number:	Not reported	SWIS ID:	6101
Operator:	LAL SINGH (718) 499-8577		
Emergency Contact:	LAL SINGH (718) 847-3424		
Total Tanks:	5		
Owner:	GURPAL CHEEMA 916 LAWRENCE COURT NORTH WOODMERE, NY 11581 (516) 792-0125		
Owner Type:	Corporate/Commercial		
Owner Mark:	First Owner		
Owner Subtype:	Not reported		
Mailing Address:	DANO OIL INC. ATTN: LAL SINGH 889 THIRD AVENUE BROOKLYN, NY 11232 (718) 499-8577		

MAP FINDINGS

Map ID
 Direction
 Distance
 Distance (ft.)Site

EDR ID Number
 EPA ID Number

Database(s)

DANO OIL INC. (Continued)

U003128209

Tank Status:	In Service	Install Date:	06/01/1995
Capacity (gals):	4000	Product Stored:	UNLEADED GASOLINE
Tank Location:	UNDERGROUND	Pipe Internal:	NONE
Tank Id:	015	Pipe Type:	FIBERGLASS [FRP]
Tank Type:	Fiberglass reinforced plastic [FRP]		
Tank Internal:	NONE		
Pipe Location:	Underground		
Tank External:	NONE/PAINTED/ASPHALT COATING		
Missing Data for Tank:	No Missing Data		
Pipe External:	NONE/NONE		
Second Containment:	NONE/DOUBLED-WALLED TANK		
Leak Detection:	INTERSTITIAL MONITORING/IN-TANK SYSTEM		
Overfill Prot:	High Level Alarm, Catch Basin	Dispenser:	Suction
Date Tested:	Not reported	Next Test Date:	Not reported
Date Closed:	Not reported	Test Method:	Not reported
Deleted:	False	Updated:	True
Dead Letter:	False	Owner Screen:	No data missing
FAMT:	Fiscal amount for registration fee is correct		
Total Capacity:	20000	Renewal Date:	Not reported
Tank Screen:	No data missing	Federal ID:	Not reported
Renew Flag:	Renwal has not been printed	Facility Screen:	No data missing
Certification Flag:	False	Certification Date:	08/24/2001
Old PBS Number:	Not reported	Expiration Date:	12/11/2006
Inspected Date:	Not reported	Inspector:	Not reported
Inspection Result:	Not reported		
Lat/long:	Not reported		
Facility Type:	RETAIL GASOLINE SALES		
Town or City:	NEW YORK CITY		
Town or City Code:	01		
County Code:	61		
Region:	2		
PBS Number:	2-600483	CBS Number:	Not reported
SPDES Number:	Not reported	SWIS ID:	6101
Operator:	LAL SINGH (718) 499-8577		
Emergency Contact:	LAL SINGH (718) 847-3424		
Total Tanks:	5		
Owner:	GURPAL CHEEMA 916 LAWRENCE COURT NORTH WOODMERE, NY 11581 (516) 792-0125		
Owner Type:	Corporate/Commercial		
Owner Mark:	First Owner		
Owner Subtype:	Not reported		
Mailing Address:	DANO OIL INC. ATTN: LAL SINGH 889 THIRD AVENUE BROOKLYN, NY 11232 (718) 499-8577		
Tank Status:	In Service	Install Date:	06/01/1995
Capacity (gals):	4000	Product Stored:	DIESEL
Tank Location:	UNDERGROUND	Pipe Internal:	NONE
Tank Id:	016		
Tank Type:	Fiberglass reinforced plastic [FRP]		
Tank Internal:	NONE		

MAP FINDINGS

Map ID
 Direction
 Distance
 Distance (ft.)Site

EDR ID Number
 EPA ID Number

Database(s)

DANO OIL INC. (Continued)

U003128209

Pipe Location:	Underground	Pipe Type:	FIBERGLASS [FRP]
Tank External:	NONE/NONE		
Missing Data for Tank:	No Missing Data		
Pipe External:	NONE/NONE		
Second Containment:	NONE/DOUBLED-WALLED TANK		
Leak Detection:	INTERSTITIAL MONITORING/IN-TANK SYSTEM		
Overfill Prot:	High Level Alarm, Catch Basin	Dispenser:	Suction
Date Tested:	Not reported	Next Test Date:	Not reported
Date Closed:	Not reported	Test Method:	Not reported
Deleted:	False	Updated:	True
Dead Letter:	False	Owner Screen:	No data missing
FAMT:	Fiscal amount for registration fee is correct		
Total Capacity:	20000	Renewal Date:	Not reported
Tank Screen:	No data missing	Federal ID:	Not reported
Renew Flag:	Renwal has not been printed	Facility Screen:	No data missing
Certification Flag:	False	Certification Date:	08/24/2001
Old PBS Number:	Not reported	Expiration Date:	12/11/2006
Inspected Date:	Not reported	Inspector:	Not reported
Inspection Result:	Not reported		
Lat/long:	Not reported		
Facility Type:	RETAIL GASOLINE SALES		
Town or City:	NEW YORK CITY		
Town or City Code:	01		
County Code:	61		
Region:	2		
PBS Number:	2-600483	CBS Number:	Not reported
SPDES Number:	Not reported	SWIS ID:	6101
Operator:	LAL SINGH (718) 499-8577		
Emergency Contact:	LAL SINGH (718) 847-3424		
Total Tanks:	5		
Owner:	GURPAL CHEEMA 916 LAWRENCE COURT NORTH WOODMERE, NY 11581 (516) 792-0125		
Owner Type:	Corporate/Commercial		
Owner Mark:	First Owner		
Owner Subtype:	Not reported		
Mailing Address:	DANO OIL INC. ATTN: LAL SINGH 889 THIRD AVENUE BROOKLYN, NY 11232 (718) 499-8577		
Tank Status:	In Service		
Capacity (gals):	4000		
Tank Location:	UNDERGROUND		
Tank Id:	017	Install Date:	06/01/1995
Tank Type:	Fiberglass reinforced plastic [FRP]	Product Stored:	DIESEL
Tank Internal:	NONE	Pipe Internal:	NONE
Pipe Location:	Underground	Pipe Type:	FIBERGLASS [FRP]
Tank External:	NONE/NONE		
Missing Data for Tank:	No Missing Data		
Pipe External:	NONE/NONE		
Second Containment:	NONE/DOUBLED-WALLED TANK		
Leak Detection:	INTERSTITIAL MONITORING/IN-TANK SYSTEM		

MAP FINDINGS

Map ID
 Direction
 Distance
 Distance (ft.)Site

EDR ID Number
 EPA ID Number

Database(s)

DANO OIL INC. (Continued)

U003128209

Overfill Prot:	High Level Alarm, Catch Basin	Dispenser:	Suction
Date Tested:	Not reported	Next Test Date:	Not reported
Date Closed:	Not reported	Test Method:	Not reported
Deleted:	False	Updated:	True
Dead Letter:	False	Owner Screen:	No data missing
FAMT:	Fiscal amount for registration fee is correct		
Total Capacity:	20000	Renewal Date:	Not reported
Tank Screen:	No data missing	Federal ID:	Not reported
Renew Flag:	Renwal has not been printed	Facility Screen:	No data missing
Certification Flag:	False	Certification Date:	08/24/2001
Old PBS Number:	Not reported	Expiration Date:	12/11/2006
Inspected Date:	Not reported	Inspector:	Not reported
Inspection Result:	Not reported		
Lat/long:	Not reported		
Facility Type:	RETAIL GASOLINE SALES		
Town or City:	NEW YORK CITY		
Town or City Code:	01		
County Code:	61		
Region:	2		

This is the most recent NY PBS data for this site.

The NY PBS database contains 12 additional records for this site.
 Please click here or contact your EDR Account Executive for more information.

63

**LISETTE COLON RESIDENCE
 114 32ND ST
 BROOKLYN, NY**

**NY Spills S102662564
 N/A**

SPILLS:

Spill Number:	9301676	Region of Spill:	2
Spill Date:	05/05/1993 17:00	Reported to Dept:	05/05/1993 17:55
ID:	Not reported		
Date Call Received:	Not reported		
Region Close Date :	Not reported		
Material Spilled 1 :	Not reported	Amount Spilled 1 :	Not reported
Spill Cause:	Unknown	Resource Affected:	On Land
Water Affected:	Not reported	Spill Source:	Gas Station
Facility Contact:	Not reported	Facility Tele:	Not reported
Investigator:	SULLIVAN	SWIS:	61
Caller Name:	Not reported	Caller Agency:	Not reported
Caller Phone:	Not reported	Caller Extension:	Not reported
Notifier Name:	Not reported	Notifier Agency:	Not reported
Notifier Phone:	Not reported	Notifier Extension:	Not reported
PBS :	Not reported		
Spiller Contact:	Not reported	Spiller Phone:	Not reported
Spiller:	VIDAS S/S		
Spiller Address:	889 3RD AVE BROOKLYN		
Spill Class:	Known release that creates potential for fire or hazard. DEC Response. Willing Responsible Party. Corrective action taken.		
Spill Closed Dt:	08/10/1993		
Spill Notifier:	Affected Persons	PBS Number:	Not reported
Cleanup Ceased:	Not reported		
Last Inspection:	Not reported		
Cleanup Meets Standard:	False		
Recommended Penalty:	Penalty Not Recommended		
Spiller Cleanup Date:	Not reported		
Enforcement Date:	Not reported		

MAP FINDINGS

Map ID
 Direction
 Distance
 Distance (ft.)Site

EDR ID Number
 EPA ID Number

Database(s)

LISETTE COLON RESIDENCE (Continued)

S102662564

Investigation Complete: Not reported
 UST Involvement: False
 Spill Record Last Update: 08/14/1997
 Is Updated: False
 Corrective Action Plan Submitted: Not reported
 Date Spill Entered In Computer Data File: 05/19/1993
 Date Region Sent Summary to Central Office: Not reported
 True Date : Not reported
 Tank Test:
 PBS Number: Not reported
 Tank Number: Not reported
 Test Method: Not reported
 Capacity of Failed Tank: Not reported
 Leak Rate Failed Tank: Not reported
 Gross Leak Rate: Not reported
 Material:
 Material Class Type: 1
 Quantity Spilled: 0
 Units: Pounds
 Unknown Qty Spilled: No
 Quantity Recovered: 0
 Unknown Qty Recovered: False
 Material: GASOLINE
 Class Type: Petroleum
 Chem Abstract Service Number: GASOLINE
 Last Date: 09/29/1994
 Num Times Material Entry In File: 21329
 Remarks: PIPES FROM GAS STATION GO THROUGH YARD - ARE BEHIND.
 DEC Remarks: REFER TO 93-05702. SEE FILE.

63

**GENEAL SERVICES OF FEDS
 850 3RD AVE
 BROOKLYN, NY**

**LTANKS S104278460
 N/A**

LTANKS:

Spill Number: 9908767	Region of Spill: 2
Spill Date: 10/19/1999 12:00	Reported to Dept: 10/19/1999 13:33
ID: Not reported	Date Call Received: Not reported
Material Spilled 1: Not reported	Amount Spilled 1: Not reported
Region Close Dt: Not reported	
Resource Affectd: On Land	
Spill Cause: Tank Test Failure	
Water Affected: Not reported	Spill Source: Non Major Facility > 1,100 gallons
Facility Contact: JOHN HARRIS	Facility Tele: (718) 965-5147
Investigator: SIGONA	SWIS: 61
Caller Name: Not reported	Caller Agency: Not reported
Caller Phone: Not reported	Caller Extension: Not reported
Notifier Name: Not reported	Notifier Agency: Not reported
Notifier Phone: Not reported	Notifier Extension: Not reported
PBS: Not reported	
Spiller Contact: STEVE FERMAN	Spiller Phone: (718) 340-5268
Spiller: GENERAL SERVICES ADMIN.	
Spiller Address: 26 FEDERAL PLAZA, RM 1611 NEW YORK, NY 10278	
Spill Class: Known release that creates potential for fire or hazard. DEC Response. Willing Responsible Party. Corrective action taken.	
Spill Closed Dt: Not Closed	
Spill Notifier: Tank Tester	PBS Number: 2-601672
Cleanup Ceased: Not reported	

MAP FINDINGS

Map ID
 Direction
 Distance
 Distance (ft.)Site

EDR ID Number
 EPA ID Number

Database(s)

GENEAL SERVICES OF FEDS (Continued)

S104278460

Last Inspection: Not reported
 Cleanup Meets Standard: False
 Recommended Penalty: Penalty Not Recommended
 Spiller Cleanup Date: Not reported
 Enforcement Date: Not reported
 Investigation Complete: Not reported
 UST Involvement: False
 Spill Record Last Update: 10/28/1999
 Is Updated: False
 Corrective Action Plan Submitted: Not reported
 True Date : Not reported
 Date Spill Entered In Computer Data File: 10/19/1999
 Date Region Sent Summary to Central Office: Not reported
 Tank Test:
 PBS Number: Not reported
 Tank Number: 1, 2, 3
 Test Method: Horner EZ Check
 Capacity of Failed Tank: 20000
 Leak Rate Failed Tank: 0.00
 Gross Leak Rate: Not reported
 Material:
 Material Class Type: 1
 Quantity Spilled: 0
 Units: Gallons
 Unknown Qty Spilled: No
 Quantity Recovered: 0
 Unknown Qty Recovered: True
 Material: #2 FUEL OIL
 Class Type: Petroleum
 Chem Abstract Service Number: #2 FUEL OIL
 Last Date: 12/07/1994
 Num Times Material Entry In File: 24464
 DEC Remarks: Not reported
 Spill Cause: three tanks failed 3-30,000 GALLON USTs. Federal facility has no response.

63

**114 32ND ST AT 3RD AVE.
 114 32ND ST AT 3RD AVE.
 BROOKLYN, NY**

**LTANKS S102662567
 N/A**

LTANKS:

Spill Number: 9305702	Region of Spill: 2
Spill Date: 08/09/1993 10:30	Reported to Dept: 08/09/1993 10:30
ID: Not reported	Date Call Received: Not reported
Material Spilled 1 : Not reported	Amount Spilled 1 : Not reported
Region Close Dt : Not reported	
Resource Affectd: On Land	
Spill Cause: Tank Overfill	
Water Affected: Not reported	Spill Source: Gas Station
Facility Contact: Not reported	Facility Tele: Not reported
Investigator: ZHITOMIRSKY	SWIS: 61
Caller Name: Not reported	Caller Agency: Not reported
Caller Phone: Not reported	Caller Extension: Not reported
Notifier Name: Not reported	Notifier Agency: Not reported
Notifier Phone: Not reported	Notifier Extension: Not reported
PBS : Not reported	
Spiller Contact: Not reported	Spiller Phone: Not reported
Spiller: DIDA'S SERVICE STATION	
Spiller Address: 339 3RD AVENUE	

MAP FINDINGS

Map ID Direction Distance Distance (ft.)Site Database(s) EPA ID Number EDR ID Number

114 32ND ST AT 3RD AVE. (Continued)

S102662567

BROOKLYN, NY
Spill Class: Known release with minimal potential for fire or hazard. DEC Response.
Willing Responsible Party. Corrective action taken.
Spill Closed Dt: Not Closed
Spill Notifier: Affected Persons PBS Number: Not reported
Cleanup Ceased: Not reported
Last Inspection: Not reported
Cleanup Meets Standard: False
Recommended Penalty: Penalty Not Recommended
Spiller Cleanup Date: Not reported
Enforcement Date: Not reported
Investigation Complete: Not reported
UST Involvement: False
Spill Record Last Update: 01/06/1997
Is Updated: False
Corrective Action Plan Submitted: Not reported
True Date : Not reported
Date Spill Entered In Computer Data File: 08/11/1993
Date Region Sent Summary to Central Office: Not reported
Tank Test:
PBS Number: Not reported
Tank Number: Not reported
Test Method: Not reported
Capacity of Failed Tank: Not reported
Leak Rate Failed Tank: Not reported
Gross Leak Rate: Not reported
Material:
Material Class Type: 1
Quantity Spilled: 0
Units: Pounds
Unknown Qty Spilled: No
Quantity Recovered: 0
Unknown Qty Recovered: False
Material: UNKNOWN PETROLEUM
Class Type: Petroleum
Chem Abstract Service Number: UNKNOWN PETROLEUM
Last Date: 09/29/1994
Num Times Material Entry In File: 16414
DEC Remarks: Not reported
Spill Cause: THE RESIDENT COMPLAINED ABOUT PETROLEUM FROM GAS STATION VENTS GETTING INTO HER BACK YARD

63

SERVICE BOX # 49019
124 31ST ST
BROOKLYN, NY

NY Spills S106011521
N/A

SPILLS:

Spill Number: 0211433 Region of Spill: 2
Tank Number: Not reported Tank Size : Not reported
Test Method: Not reported Leak Rate: Not reported
Spill Date: 02/16/2003 Reported to Dept: Not reported
ID: 18982
Date Call Received: 02/16/2003
Region Close Date : 04/03/2003
Material Spilled 1 :UNKNOWN MATERIAL Amount Spilled 1 : 2 Gal.
Spill Cause: ON LAND Resource Affected: ON LAND
Water Affected: Not reported Spill Source: UNKNOWN

MAP FINDINGS

Map ID
 Direction
 Distance
 Distance (ft.)Site Database(s) EPA ID Number EDR ID Number

SERVICE BOX # 49019 (Continued)

S106011521

63 OESM CORP RCRIS-SQG 1000294071
121 31ST ST FINDS NYD000726752
BROOKLYN, NY 11232

RCRIS:
 Owner: LEONARD SILVER MFG
 (212) 555-1212
 EPA ID: NYD000726752
 Contact: SAMUEL J GOLDSTEIN
 (718) 788-4912
 Classification: Small Quantity Generator
 TSD Activities: Not reported
 Violation Status: No violations found

FINDS:
 Other Pertinent Environmental Activity Identified at Site:
 Resource Conservation and Recovery Act Information system (RCRAINFO)

63 VIRGINIA DARE EXTRACT COMPANY INCORPORATED RCRIS-SQG 1000441123
882 3RD. AVE. FINDS NYD001651884
BROOKLYN, NY 11232

RCRIS:
 Owner: PITNEY BOWES CORP
 (212) 555-1212
 EPA ID: NYD001651884
 Contact: Not reported
 Classification: Small Quantity Generator
 TSD Activities: Not reported
 Violation Status: No violations found

FINDS:
 Other Pertinent Environmental Activity Identified at Site:
 National Compliance Database (NCDB)
 Resource Conservation and Recovery Act Information system (RCRAINFO)
 Toxic Chemical Release Inventory System (TRIS)

63 882 3RD AVE LTANKS S102402021
882 3RD AV NY Spills N/A
BROOKLYN, NY

SPILLS:
 Spill Number: 9607381 Region of Spill: 2
 Spill Date: 09/11/1996 12:06 Reported to Dept: 09/11/1996 12:37
 ID: Not reported
 Date Call Received: Not reported
 Region Close Date : Not reported
 Material Spilled 1 :Not reported Amount Spilled 1 : Not reported
 Spill Cause: Unknown Resource Affected: On Land
 Water Affected: Not reported Spill Source: Other Commercial/Industrial
 Facility Contact: Not reported Facility Tele: (917) 769-0483
 Investigator: SIGONA SWIS: 61
 Caller Name: Not reported Caller Agency: Not reported

MAP FINDINGS

Map ID
 Direction
 Distance
 Distance (ft.)Site

EDR ID Number
 EPA ID Number

Database(s)

882 3RD AVE (Continued)

S102402021

Caller Phone: Not reported
 Notifier Name: Not reported
 Notifier Phone: Not reported
 PBS : Not reported
 Spiller Contact: KEHLER
 Spiller: VIRGINIA DARE
 Spiller Address: 882 3RD AV
 BROOKLYN, NY -
 Spill Class: Known release that creates potential for fire or hazard. DEC Response.
 Willing Responsible Party. Corrective action taken.
 Spill Closed Dt: 09/11/1996
 Spill Notifier: Fire Department
 Cleanup Ceased: Not reported
 Last Inspection: Not reported
 Cleanup Meets Standard: False
 Recommended Penalty: Penalty Not Recommended
 Spiller Cleanup Date: Not reported
 Enforcement Date: Not reported
 Investigation Complete: Not reported
 UST Involvement: False
 Spill Record Last Update: 09/24/1996
 Is Updated: False
 Corrective Action Plan Submitted: Not reported
 Date Spill Entered In Computer Data File: 09/11/1996
 Date Region Sent Summary to Central Office: Not reported
 True Date : Not reported
 Tank Test:
 PBS Number: Not reported
 Tank Number: Not reported
 Test Method: Not reported
 Capacity of Failed Tank: Not reported
 Leak Rate Failed Tank: Not reported
 Gross Leak Rate: Not reported
 Material:
 Material Class Type: 2
 Quantity Spilled: 0
 Units: Gallons
 Unknown Qty Spilled: No
 Quantity Recovered: 0
 Unknown Qty Recovered: False
 Material: BROMINE
 Class Type: Hazardous
 Chem Abstract Service Number: BROMINE
 Last Date: Not reported
 Num Times Material Entry In File: 0
 Remarks: FD ON SCENE - SPILL INSIDE BUILDING - NO OTHER INFO
 DEC Remarks: A BOTTLE OF BROMINE SPILLED AND BEING CLEANED BY THE HAZMAT AN D WILL BE
 DISPOSED BY CONTRACTORS - DEP, HAZMAT SIGONA RESPONDED ON SITE

LTANKS:

Spill Number: 9614424
 Spill Date: 03/13/1997 10:10
 ID: Not reported
 Material Spilled 1 :Not reported
 Region Close Dt : Not reported
 Resource Affectd: On Land
 Spill Cause: Tank Overfill
 Water Affected: Not reported
 Region of Spill: 2
 Reported to Dept: 03/13/1997 11:26
 Date Call Received:Not reported
 Amount Spilled 1 : Not reported
 Spill Source: Other Commercial/Industrial

MAP FINDINGS

Map ID
 Direction
 Distance
 Distance (ft.)Site

EDR ID Number
 EPA ID Number

Database(s)

882 3RD AVE (Continued)

S102402021

Facility Contact:	DONALD KENNEDY	Facility Tele:	(718) 788-1776
Investigator:	TOMASELLO	SWIS:	61
Caller Name:	Not reported	Caller Agency:	Not reported
Caller Phone:	Not reported	Caller Extension:	Not reported
Notifier Name:	Not reported	Notifier Agency:	Not reported
Notifier Phone:	Not reported	Notifier Extension:	Not reported
PBS :	Not reported		
Spiller Contact:	DONALD KENNEDY	Spiller Phone:	(718) 788-1776
Spiller:	VIRGINIA DARE EXTRACT COM		
Spiller Address:	882 3RD AVENUE BROOKLYN, NY 11232		
Spill Class:	Known release with minimal potential for fire or hazard. DEC Response. Willing Responsible Party. Corrective action taken.		
Spill Closed Dt:	03/13/1997		
Spill Notifier:	Fire Department	PBS Number:	Not reported
Cleanup Ceased:	Not reported		
Last Inspection:	Not reported		
Cleanup Meets Standard:	False		
Recommended Penalty:	Penalty Not Recommended		
Spiller Cleanup Date:	Not reported		
Enforcement Date:	Not reported		
Investigation Complete:	Not reported		
UST Involvement:	False		
Spill Record Last Update:	05/06/1997		
Is Updated:	False		
Corrective Action Plan Submitted:	Not reported		
True Date :	Not reported		
Date Spill Entered In Computer Data File:	03/13/1997		
Date Region Sent Summary to Central Office:	Not reported		
Tank Test:			
PBS Number:	Not reported		
Tank Number:	Not reported		
Test Method:	Not reported		
Capacity of Failed Tank:	Not reported		
Leak Rate Failed Tank:	Not reported		
Gross Leak Rate:	Not reported		
Material:			
Material Class Type:	2		
Quantity Spilled:	5		
Units:	Gallons		
Unknown Qty Spilled:	5		
Quantity Recovered:	5		
Unknown Qty Recovered:	False		
Material:	BROMINE		
Class Type:	Hazardous		
Chem Abstract Service Number:	BROMINE		
Last Date:	Not reported		
Num Times Material Entry In File:	0		
DEC Remarks:	DEC INVESTIGATOR: CALLED KELLER MOSTLY CLEAN		
Spill Cause:	DOMINION BROMINATED VEGETABLE OIL 171. CAS NUMBER 8016-94-2. MATERIAL OVERFLOWED FROM TANK WHILE ADDING BROMINE TO OIL. ONTO CONCRETE FLOOR. BEING CLEANED UP.		

MAP FINDINGS

Map ID
 Direction
 Distance
 Distance (ft.)Site

EDR ID Number
 EPA ID Number

Database(s)

63

NY Spills

S104649239
 N/A

**122-30TH ST
 BROOKLYN, NY**

SPILLS:

Spill Number:	9903726	Region of Spill:	2
Spill Date:	06/30/1999 17:00	Reported to Dept:	06/30/1999 18:12
ID:	Not reported		
Date Call Received:	Not reported		
Region Close Date :	Not reported		
Material Spilled 1 :	Not reported	Amount Spilled 1 :	Not reported
Spill Cause:	Equipment Failure	Resource Affected:	In Sewer
Water Affected:	Not reported	Spill Source:	Commercial Vehicle
Facility Contact:	CALLER	Facility Tele:	(718) 768-1919
Investigator:	ENGELHARDT	SWIS:	61
Caller Name:	Not reported	Caller Agency:	Not reported
Caller Phone:	Not reported	Caller Extension:	Not reported
Notifier Name:	Not reported	Notifier Agency:	Not reported
Notifier Phone:	Not reported	Notifier Extension:	Not reported
PBS :	Not reported		
Spiller Contact:	Not reported	Spiller Phone:	Not reported
Spiller:	BLOON PACKING CORP		
Spiller Address:	129 30TH ST BROOKLYN, NY 11232		
Spill Class:	Known release with minimal potential for fire or hazard. DEC Response. Willing Responsible Party. Corrective action taken.		
Spill Closed Dt:	08/06/1999		
Spill Notifier:	Citizen	PBS Number:	Not reported
Cleanup Ceased:	Not reported		
Last Inspection:	Not reported		
Cleanup Meets Standard:	False		
Recommended Penalty:	Penalty Not Recommended		
Spiller Cleanup Date:	Not reported		
Enforcement Date:	Not reported		
Investigation Complete:	Not reported		
UST Involvement:	False		
Spill Record Last Update:	08/06/1999		
Is Updated:	False		
Corrective Action Plan Submitted:	Not reported		
Date Spill Entered In Computer Data File:	06/30/1999		
Date Region Sent Summary to Central Office:	Not reported		
True Date :	Not reported		
Tank Test:			
PBS Number:	Not reported		
Tank Number:	Not reported		
Test Method:	Not reported		
Capacity of Failed Tank:	Not reported		
Leak Rate Failed Tank:	Not reported		
Gross Leak Rate:	Not reported		
Material:			
Material Class Type:	1		
Quantity Spilled:	5		
Units:	Gallons		
Unknown Qty Spilled:	5		
Quantity Recovered:	0		
Unknown Qty Recovered:	False		
Material:	MOTOR OIL		
Class Type:	Petroleum		
Chem Abstract Service Number:	MOTOR OIL		

MAP FINDINGS

Map ID
 Direction
 Distance
 Distance (ft.)Site

EDR ID Number
 EPA ID Number

Database(s)

(Continued)

S104649239

Last Date: 07/28/1994
 Num Times Material Entry In File: 508
 Material Class Type: 1
 Quantity Spilled: 5
 Units: Gallons
 Unknown Qty Spilled: 5
 Quantity Recovered: 0
 Unknown Qty Recovered: False
 Material: TRANSMISSION FLUID
 Class Type: Petroleum
 Chem Abstract Service Number: TRANSMISSION FLUID
 Last Date: 07/28/1994
 Num Times Material Entry In File: 295
 Remark: VEH FROM THE ABOVE CO LEAKED PRODUCT - SOME GETTING IN SEWER NO CLEANUP AS YET
 DEC Remarks: Spoke to spiller and RP. Spill cleaned by RP.

63

**FEDERAL OFFICE BUILDING POWER PLANT
 850 3RD AVENUE (29TH ST AND 3RD AVE)
 BROOKLYN, NY 11232**

**UST U001842028
 N/A**

PBS UST:
 PBS Number: 2-601672 CBS Number: Not reported
 SPDES Number: Not reported SWIS ID: 6101
 Operator: JOHN HARRIS
 (718) 965-5147
 Emergency Contact: SECURITY OFFICE
 (718) 965-5410
 Total Tanks: 3
 Owner: GENERAL SERVICES ADMIN. PUBLIC BLDG SRVC D & C
 26 FEDERAL PLAZA ROOM 1611
 NEW YORK, NY 10278
 (212) 264-5243
 Owner Type: Federal Government
 Owner Mark: First Owner
 Owner Subtype: Not reported
 Mailing Address: EDC, INC.
 ATTN: JAMES H. CHANCE
 55 ALDER ST, SUTIE 2 SOUTH
 YONKERS, NY 10701
 (914) 968-1508
 Tank Status: Closed - In Place
 Capacity (gals): 20000
 Tank Location: UNDERGROUND
 Tank Id: 001 Install Date: 12/01/1930
 Tank Type: Steel/carbon steel Product Stored: NOS 1,2, OR 4 FUEL OIL
 Tank Internal: NONE Pipe Internal: NONE
 Pipe Location: Underground Pipe Type: STEEL/IRON
 Tank External: NONE/PAINTED/ASPHALT COATING
 Missing Data for Tank: No Missing Data
 Pipe External: NONE/NONE
 Second Containment: NONE/NONE
 Leak Detection: NONE/NONE
 Overfill Prot: None Dispenser: Suction
 Date Tested: Not reported Next Test Date: Not reported
 Date Closed: 09/01/1994 Test Method: Not reported
 Deleted: False Updated: True
 Dead Letter: False Owner Screen: Minor data missing
 FAMT: Fiscal amount for registration fee is correct

MAP FINDINGS

Map ID
 Direction
 Distance
 Distance (ft.)Site

EDR ID Number
 EPA ID Number

Database(s)

FEDERAL OFFICE BUILDING POWER PLANT (Continued)

U001842028

Total Capacity:	60000	Renewal Date:	Not reported
Tank Screen:	No data missing	Federal ID:	Not reported
Renew Flag:	Renwal has not been printed	Facility Screen:	No data missing
Certification Flag:	False	Certification Date:	09/15/1994
Old PBS Number:	Not reported	Expiration Date:	12/28/1998
Inspected Date:	Not reported	Inspector:	Not reported
Inspection Result:	Not reported		
Lat/long:	Not reported		
Facility Type:	UTILITY		
Town or City:	NEW YORK CITY		
Town or City Code:	01		
County Code:	61		
Region:	2		
PBS Number:	2-601672	CBS Number:	Not reported
SPDES Number:	Not reported	SWIS ID:	6101
Operator:	JOHN HARRIS (718) 965-5147		
Emergency Contact:	SECURITY OFFICE (718) 965-5410		
Total Tanks:	3		
Owner:	GENERAL SERVICES ADMIN. PUBLIC BLDG SRVC D & C 26 FEDERAL PLAZA ROOM 1611 NEW YORK, NY 10278 (212) 264-5243		
Owner Type:	Federal Government		
Owner Mark:	First Owner		
Owner Subtype:	Not reported		
Mailing Address:	EDC, INC. ATTN: JAMES H. CHANCE 55 ALDER ST, SUTIE 2 SOUTH YONKERS, NY 10701 (914) 968-1508		
Tank Status:	Closed - In Place		
Capacity (gals):	20000		
Tank Location:	UNDERGROUND		
Tank Id:	002	Install Date:	12/01/1930
Tank Type:	Steel/carbon steel	Product Stored:	NOS 1,2, OR 4 FUEL OIL
Tank Internal:	NONE	Pipe Internal:	NONE
Pipe Location:	Underground	Pipe Type:	STEEL/IRON
Tank External:	PAINTED/ASPHALT COATING		
Missing Data for Tank:	No Missing Data		
Pipe External:	NONE/NONE		
Second Containment:	NONE/NONE		
Leak Detection:	NONE/NONE		
Overfill Prot:	None	Dispenser:	Suction
Date Tested:	Not reported	Next Test Date:	Not reported
Date Closed:	09/01/1994	Test Method:	Not reported
Deleted:	False	Updated:	True
Dead Letter:	False	Owner Screen:	Minor data missing
FAMT:	Fiscal amount for registration fee is correct		
Total Capacity:	60000	Renewal Date:	Not reported
Tank Screen:	No data missing	Federal ID:	Not reported
Renew Flag:	Renwal has not been printed	Facility Screen:	No data missing
Certification Flag:	False	Certification Date:	09/15/1994
Old PBS Number:	Not reported	Expiration Date:	12/28/1998
Inspected Date:	Not reported	Inspector:	Not reported

MAP FINDINGS

Map ID
 Direction
 Distance
 Distance (ft.)Site

EDR ID Number
 EPA ID Number

Database(s)

FEDERAL OFFICE BUILDING POWER PLANT (Continued)

U001842028

Inspection Result:	Not reported		
Lat/long:	Not reported		
Facility Type:	UTILITY		
Town or City:	NEW YORK CITY		
Town or City Code:	01		
County Code:	61		
Region:	2		
PBS Number:	2-601672	CBS Number:	Not reported
SPDES Number:	Not reported	SWIS ID:	6101
Operator:	JOHN HARRIS (718) 965-5147		
Emergency Contact:	SECURITY OFFICE (718) 965-5410		
Total Tanks:	3		
Owner:	GENERAL SERVICES ADMIN. PUBLIC BLDG SRVC D & C 26 FEDERAL PLAZA ROOM 1611 NEW YORK, NY 10278 (212) 264-5243		
Owner Type:	Federal Government		
Owner Mark:	First Owner		
Owner Subtype:	Not reported		
Mailing Address:	EDC, INC. ATTN: JAMES H. CHANCE 55 ALDER ST, SUTIE 2 SOUTH YONKERS, NY 10701 (914) 968-1508		
Tank Status:	Closed - In Place		
Capacity (gals):	20000		
Tank Location:	UNDERGROUND		
Tank Id:	003	Install Date:	12/01/1960
Tank Type:	Steel/carbon steel	Product Stored:	NOS 1,2, OR 4 FUEL OIL
Tank Internal:	NONE	Pipe Internal:	NONE
Pipe Location:	Underground	Pipe Type:	STEEL/IRON
Tank External:	NONE/PAINTED/ASPHALT COATING		
Missing Data for Tank:	No Missing Data		
Pipe External:	NONE/NONE		
Second Containment:	NONE/NONE		
Leak Detection:	NONE/NONE		
Overfill Prot:	None	Dispenser:	Suction
Date Tested:	Not reported	Next Test Date:	Not reported
Date Closed:	08/01/1994	Test Method:	Not reported
Deleted:	False	Updated:	True
Dead Letter:	False	Owner Screen:	Minor data missing
FAMT:	Fiscal amount for registration fee is correct		
Total Capacity:	60000	Renewal Date:	Not reported
Tank Screen:	No data missing	Federal ID:	Not reported
Renew Flag:	Renwal has not been printed	Facility Screen:	No data missing
Certification Flag:	False	Certification Date:	09/15/1994
Old PBS Number:	Not reported	Expiration Date:	12/28/1998
Inspected Date:	Not reported	Inspector:	Not reported
Inspection Result:	Not reported		
Lat/long:	Not reported		
Facility Type:	UTILITY		
Town or City:	NEW YORK CITY		
Town or City Code:	01		
County Code:	61		

MAP FINDINGS

Map ID
 Direction
 Distance
 Distance (ft.)Site

EDR ID Number
 EPA ID Number

Database(s)

FEDERAL OFFICE BUILDING POWER PLANT (Continued)

U001842028

Region:	2		
PBS Number:	2-601672	CBS Number:	Not reported
SPDES Number:	Not reported	SWIS ID:	6101
Operator:	JOHN HARRIS (718) 965-5147		
Emergency Contact:	SECURITY OFFICE (718) 965-5410		
Total Tanks:	3		
Owner:	GENERAL SERVICES ADMIN. PUBLIC BLDG SRVC D & C 26 FEDERAL PLAZA ROOM 1611 NEW YORK, NY 10278 (212) 264-5243		
Owner Type:	Federal Government		
Owner Mark:	First Owner		
Owner Subtype:	Not reported		
Mailing Address:	EDC, INC. ATTN: JAMES H. CHANCE 55 ALDER ST, SUTIE 2 SOUTH YONKERS, NY 10701 (914) 968-1508		
Tank Status:	Closed - In Place		
Capacity (gals):	20000		
Tank Location:	UNDERGROUND		
Tank Id:	004	Install Date:	12/01/1960
Tank Type:	Steel/carbon steel	Product Stored:	NOS 1,2, OR 4 FUEL OIL
Tank Internal:	NONE	Pipe Internal:	NONE
Pipe Location:	Underground	Pipe Type:	STEEL/IRON
Tank External:	PAINTED/ASPHALT COATING		
Missing Data for Tank:	No Missing Data		
Pipe External:	NONE/NONE		
Second Containment:	NONE/NONE		
Leak Detection:	NONE/NONE		
Overfill Prot:	None	Dispenser:	Suction
Date Tested:	Not reported	Next Test Date:	Not reported
Date Closed:	08/01/1994	Test Method:	Not reported
Deleted:	False	Updated:	True
Dead Letter:	False	Owner Screen:	Minor data missing
FAMT:	Fiscal amount for registration fee is correct		
Total Capacity:	60000	Renewal Date:	Not reported
Tank Screen:	No data missing	Federal ID:	Not reported
Renew Flag:	Renwal has not been printed	Facility Screen:	No data missing
Certification Flag:	False	Certification Date:	09/15/1994
Old PBS Number:	Not reported	Expiration Date:	12/28/1998
Inspected Date:	Not reported	Inspector:	Not reported
Inspection Result:	Not reported		
Lat/long:	Not reported		
Facility Type:	UTILITY		
Town or City:	NEW YORK CITY		
Town or City Code:	01		
County Code:	61		
Region:	2		
PBS Number:	2-601672	CBS Number:	Not reported
SPDES Number:	Not reported	SWIS ID:	6101
Operator:	JOHN HARRIS (718) 965-5147		

MAP FINDINGS

Map ID
 Direction
 Distance
 Distance (ft.)Site

EDR ID Number
 EPA ID Number

Database(s)

FEDERAL OFFICE BUILDING POWER PLANT (Continued)

U001842028

Emergency Contact:	SECURITY OFFICE (718) 965-5410		
Total Tanks:	3		
Owner:	GENERAL SERVICES ADMIN. PUBLIC BLDG SRVC D & C 26 FEDERAL PLAZA ROOM 1611 NEW YORK, NY 10278 (212) 264-5243		
Owner Type:	Federal Government		
Owner Mark:	First Owner		
Owner Subtype:	Not reported		
Mailing Address:	EDC, INC. ATTN: JAMES H. CHANCE 55 ALDER ST, SUTIE 2 SOUTH YONKERS, NY 10701 (914) 968-1508		
Tank Status:	Closed - In Place		
Capacity (gals):	20000		
Tank Location:	UNDERGROUND		
Tank Id:	005	Install Date:	12/01/1930
Tank Type:	Steel/carbon steel	Product Stored:	LEADED GASOLINE
Tank Internal:	NONE	Pipe Internal:	NONE
Pipe Location:	Underground	Pipe Type:	STEEL/IRON
Tank External:	NONE/NONE		
Missing Data for Tank:	No Missing Data		
Pipe External:	NONE/NONE		
Second Containment:	NONE/NONE		
Leak Detection:	NONE/NONE		
Overfill Prot:	None	Dispenser:	Suction
Date Tested:	Not reported	Next Test Date:	Not reported
Date Closed:	08/01/1994	Test Method:	Not reported
Deleted:	False	Updated:	True
Dead Letter:	False	Owner Screen:	Minor data missing
FAMT:	Fiscal amount for registration fee is correct		
Total Capacity:	60000	Renewal Date:	Not reported
Tank Screen:	No data missing	Federal ID:	Not reported
Renew Flag:	Renwal has not been printed	Facility Screen:	No data missing
Certification Flag:	False	Certification Date:	09/15/1994
Old PBS Number:	Not reported	Expiration Date:	12/28/1998
Inspected Date:	Not reported	Inspector:	Not reported
Inspection Result:	Not reported		
Lat/long:	Not reported		
Facility Type:	UTILITY		
Town or City:	NEW YORK CITY		
Town or City Code:	01		
County Code:	61		
Region:	2		

This is the most recent NY PBS data for this site.

The NY PBS database contains 4 additional records for this site.
 Please click [here](#) or contact your EDR Account Executive for more information.

MAP FINDINGS

Map ID
 Direction
 Distance
 Distance (ft.)Site

EDR ID Number

Database(s) EPA ID Number

**63 FEDERAL BUREAU OF PRISONS
 830 3RD AVE BLDG 1
 BROOKLYN, NY 11232**

**RCRIS-SQG 1000556914
 FINDS NY2151932264**

RCRIS:

Owner: FEDERAL BUREAU OF PRISONS
 (718) 965-5124
 EPA ID: NY2151932264
 Contact: Not reported
 Classification: Small Quantity Generator
 TSDF Activities: Not reported
 Violation Status: No violations found

FINDS:

Other Pertinent Environmental Activity Identified at Site:
 Resource Conservation and Recovery Act Information system (RCRAINFO)

**63 US COAST GUARD SUPPLY CENTER
 830 3RD AVENUE
 BROOKLYN, NY 11232**

**RCRIS-SQG 1000108046
 FINDS NY2690300635**

RCRIS:

Owner: GENERAL SERVICES ADMINISTRATION
 (212) 555-1212
 EPA ID: NY2690300635
 Contact: Not reported
 Classification: Small Quantity Generator
 TSDF Activities: Not reported
 Violation Status: Violations exist

Regulation Violated:	Not reported
Area of Violation:	GENERATOR-ALL REQUIREMENTS (OVERSIGHT)
Date Violation Determined:	10/11/1990
Actual Date Achieved Compliance:	11/11/1990
Regulation Violated:	Not reported
Area of Violation:	GENERATOR-ALL REQUIREMENTS (OVERSIGHT)
Date Violation Determined:	10/11/1990
Actual Date Achieved Compliance:	11/11/1990
Regulation Violated:	Not reported
Area of Violation:	GENERATOR-ALL REQUIREMENTS (OVERSIGHT)
Date Violation Determined:	06/11/1990
Actual Date Achieved Compliance:	04/28/1992
Regulation Violated:	Not reported
Area of Violation:	GENERATOR-ALL REQUIREMENTS (OVERSIGHT)
Date Violation Determined:	06/11/1990
Actual Date Achieved Compliance:	04/28/1992
Regulation Violated:	Not reported
Area of Violation:	GENERATOR-ALL REQUIREMENTS (OVERSIGHT)
Date Violation Determined:	08/20/1985
Actual Date Achieved Compliance:	08/22/1985

There are 5 violation record(s) reported at this site:

<u>Evaluation</u>	<u>Area of Violation</u>	<u>Date of Compliance</u>
Compliance Evaluation Inspection	GENERATOR-ALL REQUIREMENTS (OVERSIGHT)	19901111
	GENERATOR-ALL REQUIREMENTS (OVERSIGHT)	19901111

MAP FINDINGS

Map ID Direction Distance Distance (ft.)Site Database(s) EPA ID Number EDR ID Number

US COAST GUARD SUPPLY CENTER (Continued)

1000108046

Compliance Evaluation Inspection GENERATOR-ALL REQUIREMENTS (OVERSIGHT) 19920428
 Compliance Evaluation Inspection GENERATOR-ALL REQUIREMENTS (OVERSIGHT) 19920428
 Compliance Evaluation Inspection GENERATOR-ALL REQUIREMENTS (OVERSIGHT) 19850822

NY MANIFEST

Additional detail is available in NY MANIFEST. Please contact your EDR Account Executive for more information.

FINDS:

Other Pertinent Environmental Activity Identified at Site:
 Resource Conservation and Recovery Act Information system (RCRAINFO)

63

**3RD AVE & 31 ST ENTRANCE
 3RD AVE / 31 ST
 BROOKLYN, NY**

**LTANKS S100560404
 N/A**

LTANKS:

Spill Number: 9304694 Region of Spill: 2
 Spill Date: 07/14/1993 12:00 Reported to Dept: 07/14/1993 14:19
 ID: Not reported Date Call Received: Not reported
 Material Spilled 1 : Not reported Amount Spilled 1 : Not reported
 Region Close Dt : Not reported
 Resource Affectd: On Land
 Spill Cause: Tank Failure
 Water Affected: Not reported Spill Source: Other Non Commercial/Industrial
 Facility Contact: Not reported Facility Tele: Not reported
 Investigator: KERRI ODOWD SWIS: 61
 Caller Name: Not reported Caller Agency: Not reported
 Caller Phone: Not reported Caller Extension: Not reported
 Notifier Name: Not reported Notifier Agency: Not reported
 Notifier Phone: Not reported Notifier Extension: Not reported
 PBS : Not reported
 Spiller Contact: Not reported Spiller Phone: Not reported
 Spiller: FEDERAL POWER PLY GSA
 Spiller Address: GEN.STV.ADMINISTRATION
 Spill Class: Known release with minimal potential for fire or hazard. DEC Response.
 Willing Responsible Party. Corrective action taken.
 Spill Closed Dt: Not Closed
 Spill Notifier: Other PBS Number: Not reported
 Cleanup Ceased: Not reported
 Last Inspection: Not reported
 Cleanup Meets Standard: False
 Recommended Penalty: Penalty Not Recommended
 Spiller Cleanup Date: Not reported
 Enforcement Date: Not reported
 Investigation Complete: Not reported
 UST Involvement: False
 Spill Record Last Update: 08/09/1995
 Is Updated: False
 Corrective Action Plan Submitted: Not reported
 True Date : Not reported
 Date Spill Entered In Computer Data File: 07/16/1993
 Date Region Sent Summary to Central Office: Not reported
Tank Test:
 PBS Number: Not reported
 Tank Number: Not reported
 Test Method: Not reported
 Capacity of Failed Tank: Not reported
 Leak Rate Failed Tank: Not reported
 Gross Leak Rate: Not reported
 Material:

MAP FINDINGS

Map ID
 Direction
 Distance
 Distance (ft.)Site

EDR ID Number
 EPA ID Number

Database(s)

3RD AVE & 31 ST ENTRANCE (Continued)

S100560404

Material Class Type: 1
 Quantity Spilled: 0
 Units: Not reported
 Unknown Qty Spilled: No
 Quantity Recovered: 0
 Unknown Qty Recovered: False
 Material: UNKNOWN PETROLEUM
 Class Type: Petroleum
 Chem Abstract Service Number: UNKNOWN PETROLEUM
 Last Date: 09/29/1994
 Num Times Material Entry In File: 16414
 DEC Remarks: 10/10/95: This is additional information about material spilled from the translation of the old spill file: UNK HEAVY OIL-FUEL O.
 Spill Cause: SOIL SAMPLE SHOW ELEVATED T.P.H. - AUTHORITY ENGINEERS - MAIN CONTRACTOR 914)682-4850 ROY FONZING PRINCIPAL CONTACT - FEDERAL MANAGER BUILDING CHARLES EVANS 718)330-7474.

63

**U S FOOD AND DRUG ADMINISTRATION
 850 THIRD AVENUE
 BROOKLYN, NY 11232**

**FINDS 1000114295
 RCRIS-LQG NY0750600637**

RCRIS:

Owner: Not reported
 EPA ID: NY0750600637
 Contact: Not reported
 Classification: Large Quantity Generator
 TSDF Activities: Not reported
 Violation Status: Violations exist
 Regulation Violated: Not reported
 Area of Violation: GENERATOR-ALL REQUIREMENTS (OVERSIGHT)
 Date Violation Determined: 10/19/1989
 Actual Date Achieved Compliance: 05/24/1990
 Enforcement Action: WRITTEN INFORMAL
 Enforcement Action Date: 01/12/1990
 Penalty Type: Not reported

There are 1 violation record(s) reported at this site:

<u>Evaluation</u>	<u>Area of Violation</u>	<u>Date of Compliance</u>
Compliance Evaluation Inspection	GENERATOR-ALL REQUIREMENTS (OVERSIGHT)	19900524

NY MANIFEST

Additional detail is available in NY MANIFEST. Please contact your EDR Account Executive for more information.

FINDS:

Other Pertinent Environmental Activity Identified at Site:
 Resource Conservation and Recovery Act Information system (RCRAINFO)

MAP FINDINGS

Map ID
 Direction
 Distance
 Distance (ft.)Site

EDR ID Number
 EPA ID Number

Database(s)

63

**850 THIRD AVENUE
 850 THIRD AVENUE
 BROOKLYN, NY**

LTANKS

**S100879066
 N/A**

LTANKS:

Spill Number:	9312153	Region of Spill:	2
Spill Date:	01/15/1994 07:30	Reported to Dept:	01/15/1994 08:09
ID:	Not reported	Date Call Received:	Not reported
Material Spilled 1 :	Not reported	Amount Spilled 1 :	Not reported
Region Close Dt :	Not reported		
Resource Affectd:	On Land		
Spill Cause:	Tank Overfill		
Water Affected:	Not reported	Spill Source:	Other Non Commercial/Industrial
Facility Contact:	Not reported	Facility Tele:	Not reported
Investigator:	O'DOWD	SWIS:	61
Caller Name:	Not reported	Caller Agency:	Not reported
Caller Phone:	Not reported	Caller Extension:	Not reported
Notifier Name:	Not reported	Notifier Agency:	Not reported
Notifier Phone:	Not reported	Notifier Extension:	Not reported
PBS :	Not reported		
Spiller Contact:	Not reported	Spiller Phone:	Not reported
Spiller:	UNK		
Spiller Address:	Not reported		
Spill Class:	Known release with minimal potential for fire or hazard. DEC Response. Willing Responsible Party. Corrective action taken.		
Spill Closed Dt:	01/15/1994		
Spill Notifier:	Other	PBS Number:	Not reported
Cleanup Ceased:	01/15/1994		
Last Inspection:	Not reported		
Cleanup Meets Standard:	True		
Recommended Penalty:	Penalty Not Recommended		
Spiller Cleanup Date:	Not reported		
Enforcement Date:	Not reported		
Investigation Complete:	Not reported		
UST Involvement:	False		
Spill Record Last Update:	Not reported		
Is Updated:	False		
Corrective Action Plan Submitted:	Not reported		
True Date :	Not reported		
Date Spill Entered In Computer Data File:	01/20/1994		
Date Region Sent Summary to Central Office:	Not reported		
Tank Test:			
PBS Number:	Not reported		
Tank Number:	Not reported		
Test Method:	Not reported		
Capacity of Failed Tank:	Not reported		
Leak Rate Failed Tank:	Not reported		
Gross Leak Rate:	Not reported		
Material:			
Material Class Type:	1		
Quantity Spilled:	200		
Units:	Gallons		
Unknown Qty Spilled:	200		
Quantity Recovered:	0		
Unknown Qty Recovered:	False		
Material:	#2 FUEL OIL		
Class Type:	Petroleum		
Chem Abstract Service Number:	#2 FUEL OIL		
Last Date:	12/07/1994		

MAP FINDINGS

Map ID
 Direction
 Distance
 Distance (ft.)Site
 Database(s)
 EDR ID Number
 EPA ID Number

850 THIRD AVENUE (Continued)

S100879066

Num Times Material Entry In File: 24464
 DEC Remarks: Not reported
 Spill Cause: SUPERVISOR GAVE WRONG TANK SIZE CAUSING OVEFILL - CREW ENROUTE TO CLEAN IT UP APPLY SPEEDY DRY - DEP CONTACTED - 1030/AM - 215/PM ARRIVED SITE GSA) SAND APPLIED MET W/ PEDRO ENG) HE SAID EMPIRE

63

**MOAT - GOWANAS SUBSTATION
 27TH ST / 3RD AVE
 BROOKLYN, NY**

**NY Spills S105141942
 N/A**

SPILLS:

Spill Number: 0105849
 Spill Date: 08/31/2001 09:15
 ID: Not reported
 Date Call Received: Not reported
 Region Close Date : Not reported
 Material Spilled 1 :Not reported
 Spill Cause: Unknown
 Water Affected: Not reported
 Facility Contact: STEVE ROMERO
 Investigator: O'CONNELL
 Caller Name: Not reported
 Caller Phone: Not reported
 Notifier Name: Not reported
 Notifier Phone: Not reported
 PBS : Not reported
 Spiller Contact: UNK
 Spiller: UNK
 Spiller Address: UNK
 Spill Class: Known release with minimal potential for fire or hazard. DEC Response. Willing Responsible Party. Corrective action taken.
 Spill Closed Dt: Not Closed
 Spill Notifier: Local Agency
 Cleanup Ceased: Not reported
 Last Inspection: Not reported
 Cleanup Meets Standard: False
 Recommended Penalty: Penalty Not Recommended
 Spiller Cleanup Date: Not reported
 Enforcement Date: Not reported
 Investigation Complete: Not reported
 UST Involvement: False
 Spill Record Last Update: 08/31/2001
 Is Updated: False
 Corrective Action Plan Submitted: Not reported
 Date Spill Entered In Computer Data File: 08/31/2001
 Date Region Sent Summary to Central Office: Not reported
 True Date : Not reported
 Tank Test:
 PBS Number: Not reported
 Tank Number: Not reported
 Test Method: Not reported
 Capacity of Failed Tank: Not reported
 Leak Rate Failed Tank: Not reported
 Gross Leak Rate: Not reported
 Material:
 Material Class Type: 1
 Quantity Spilled: 0
 Units: Gallons

Region of Spill: 2
 Reported to Dept: 08/31/2001 10:34
 Amount Spilled 1 : Not reported
 Resource Affected: On Land
 Spill Source: Unknown
 Facility Tele: (000) 000-0000
 SWIS: 61
 Caller Agency: Not reported
 Caller Extension: Not reported
 Notifier Agency: Not reported
 Notifier Extension: Not reported
 Spiller Phone: (212) 580-6763
 PBS Number: Not reported

MAP FINDINGS

Map ID
Direction
Distance
Distance (ft.)Site

EDR ID Number
EPA ID Number

Database(s)

MOAT - GOWANAS SUBSTATION (Continued)

S105141942

Unknown Qty Spilled: No
Quantity Recovered: 0
Unknown Qty Recovered: False
Material: UNKNOWN PETROLEUM
Class Type: Petroleum
Chem Abstract Service Number: UNKNOWN PETROLEUM
Last Date: 09/29/1994
Num Times Material Entry In File: 16414
Remark: 1 OZ UNK OIL ON 200 GALS OF WATER - SAMPLE WILL BE TAKEN - CLEAN UP PENDING LAB RESULTS CON ED 139228 NO - SEWERS/WATERWAYS/SMOKE/FIRE/PRIVATE PROPERTY
DEC Remarks: Not reported

63

815 THIRD AVE
815 THIRD AVE
BROOKLYN, NY

NY Spills S102961819
N/A

SPILLS:

Spill Number: 9709566 Region of Spill: 2
Spill Date: 10/08/1997 09:00 Reported to Dept: 11/18/1997 09:00
ID: Not reported
Date Call Received: Not reported
Region Close Date : Not reported
Material Spilled 1 :Not reported Amount Spilled 1 : Not reported
Spill Cause: Unknown Resource Affected: On Land
Water Affected: Not reported Spill Source: Unknown
Facility Contact: Not reported Facility Tele: Not reported
Investigator: O'DOWD SWIS: 61
Caller Name: Not reported Caller Agency: Not reported
Caller Phone: Not reported Caller Extension: Not reported
Notifier Name: Not reported Notifier Agency: Not reported
Notifier Phone: Not reported Notifier Extension: Not reported
PBS : Not reported
Spiller Contact: Not reported Spiller Phone: Not reported
Spiller: 815 THIRD AVE
Spiller Address: NEAR 28TH ST
Spill Class: Known release that creates potential for fire or hazard. DEC Response. Willing Responsible Party. Corrective action taken.
Spill Closed Dt: Not Closed
Spill Notifier: DEC PBS Number: Not reported
Cleanup Ceased: Not reported
Last Inspection: Not reported
Cleanup Meets Standard: False
Recommended Penalty: Penalty Not Recommended
Spiller Cleanup Date: Not reported
Enforcement Date: Not reported
Investigation Complete: Not reported
UST Involvement: False
Spill Record Last Update: 11/19/1997
Is Updated: False
Corrective Action Plan Submitted: Not reported
Date Spill Entered In Computer Data File: 11/18/1997
Date Region Sent Summary to Central Office: Not reported
True Date : Not reported
Tank Test:
PBS Number: Not reported
Tank Number: Not reported
Test Method: Not reported
Capacity of Failed Tank: Not reported

MAP FINDINGS

Map ID
 Direction
 Distance
 Distance (ft.)Site

EDR ID Number
 EPA ID Number

Database(s)

815 THIRD AVE (Continued)

S102961819

Leak Rate Failed Tank: Not reported
 Gross Leak Rate: Not reported
 Material:
 Material Class Type: 1
 Quantity Spilled: 0
 Units: Gallons
 Unknown Qty Spilled: No
 Quantity Recovered: 0
 Unknown Qty Recovered: False
 Material: GASOLINE
 Class Type: Petroleum
 Chem Abstract Service Number: GASOLINE
 Last Date: 09/29/1994
 Num Times Material Entry In File: 21329
 Remarks: 500 yards of contaminated soil removed
 DEC Remarks: Not reported

63

**ENTRY CONTROL DIV US CUSTOMS
 29TH ST & 3RD AVE
 BROOKLYN, NY 11232**

**RCRIS-SQG 1000372111
 FINDS NYD982276057**

RCRIS:
 Owner: US CUSTOMS SERVICE
 (212) 555-1212
 EPA ID: NYD982276057
 Contact: MICHAEL CONTINO
 (718) 466-5557
 Classification: Small Quantity Generator
 TSD Activities: Not reported
 Violation Status: No violations found

NY MANIFEST
 Additional detail is available in NY MANIFEST. Please contact your EDR Account Executive for more information.

FINDS:
 Other Pertinent Environmental Activity Identified at Site:
 Resource Conservation and Recovery Act Information system (RCRAINFO)

63

**29TH ST & 3RD AVE
 29TH ST / 3RD AVE
 BROOKLYN, NY**

**NY Spills S102150429
 N/A**

SPILLS:
 Spill Number: 9504249
 Spill Date: 07/09/1995 16:15
 ID: Not reported
 Date Call Received: Not reported
 Region Close Date : Not reported
 Material Spilled 1 :Not reported
 Spill Cause: Unknown
 Water Affected: Not reported
 Facility Contact: Not reported
 Investigator: ENGELHARDT
 Caller Name: Not reported
 Caller Phone: Not reported
 Notifier Name: Not reported
 Notifier Phone: Not reported
 Region of Spill: 2
 Reported to Dept: 07/09/1995 17:18
 Amount Spilled 1 : Not reported
 Resource Affected: On Land
 Spill Source: Major Facility 400,000 gallons
 Facility Tele: Not reported
 SWIS: 61
 Caller Agency: Not reported
 Caller Extension: Not reported
 Notifier Agency: Not reported
 Notifier Extension: Not reported

MAP FINDINGS

Map ID
 Direction
 Distance
 Distance (ft.)Site

EDR ID Number
 EPA ID Number

Database(s)

29TH ST & 3RD AVE (Continued)

S102150429

PBS : Not reported
 Spiller Contact: Not reported Spiller Phone: Not reported
 Spiller: CON EDISON
 Spiller Address: Not reported
 Spill Class: Known release that creates potential for fire or hazard. DEC Response.
 Willing Responsible Party. Corrective action taken.
 Spill Closed Dt: 07/12/1995
 Spill Notifier: Responsible Party PBS Number: Not reported
 Cleanup Ceased: Not reported
 Last Inspection: Not reported
 Cleanup Meets Standard: False
 Recommended Penalty: Penalty Not Recommended
 Spiller Cleanup Date: Not reported
 Enforcement Date: Not reported
 Investigation Complete: Not reported
 UST Involvement: False
 Spill Record Last Update: 02/17/1998
 Is Updated: False
 Corrective Action Plan Submitted: Not reported
 Date Spill Entered In Computer Data File: 07/27/1995
 Date Region Sent Summary to Central Office: Not reported
 True Date : Not reported
 Tank Test:
 PBS Number: Not reported
 Tank Number: Not reported
 Test Method: Not reported
 Capacity of Failed Tank: Not reported
 Leak Rate Failed Tank: Not reported
 Gross Leak Rate: Not reported
 Material:
 Material Class Type: 1
 Quantity Spilled: 500
 Units: Gallons
 Unknown Qty Spilled: 500
 Quantity Recovered: 500
 Unknown Qty Recovered: False
 Material: UNKNOWN PETROLEUM
 Class Type: Petroleum
 Chem Abstract Service Number: UNKNOWN PETROLEUM
 Last Date: 09/29/1994
 Num Times Material Entry In File: 16414
 Remarks: SPILLED INTO A BASIN THEN INTO A WATER OIL SEPARATOR
 DEC Remarks: Barge 1 - 500 gallons of turbine oil leaked into diesel room sump. No product in water.

63

**29TH ST & 3RD AVE
 29TH ST / 3RD AVE
 BROOKLYN, NY**

**NY Spills S102150179
 N/A**

SPILLS:

Spill Number: 9502298 Region of Spill: 2
 Spill Date: 05/23/1995 15:00 Reported to Dept: 05/24/1995 09:12
 ID: Not reported
 Date Call Received: Not reported
 Region Close Date : Not reported
 Material Spilled 1 :Not reported Amount Spilled 1 : Not reported
 Spill Cause: Equipment Failure Resource Affected: On Land
 Water Affected: Not reported Spill Source: Other Commercial/Industrial
 Facility Contact: Not reported Facility Tele: Not reported

MAP FINDINGS

Map ID
 Direction
 Distance
 Distance (ft.)Site

EDR ID Number
 EPA ID Number

Database(s)

29TH ST & 3RD AVE (Continued)

S102150179

Investigator: ENGELHARDT SWIS: 61
 Caller Name: Not reported Caller Agency: Not reported
 Caller Phone: Not reported Caller Extension: Not reported
 Notifier Name: Not reported Notifier Agency: Not reported
 Notifier Phone: Not reported Notifier Extension: Not reported
 PBS : Not reported
 Spiller Contact: Not reported Spiller Phone: Not reported
 Spiller: CON EDISON
 Spiller Address: Not reported
 Spill Class: Known release with minimal potential for fire or hazard. DEC Response.
 Willing Responsible Party. Corrective action taken.
 Spill Closed Dt: Not Closed
 Spill Notifier: Other PBS Number: Not reported
 Cleanup Ceased: Not reported
 Last Inspection: Not reported
 Cleanup Meets Standard: False
 Recommended Penalty: Penalty Not Recommended
 Spiller Cleanup Date: Not reported
 Enforcement Date: Not reported
 Investigation Complete: Not reported
 UST Involvement: False
 Spill Record Last Update: 02/13/1998
 Is Updated: False
 Corrective Action Plan Submitted: Not reported
 Date Spill Entered In Computer Data File: 05/26/1995
 Date Region Sent Summary to Central Office: Not reported
 True Date : Not reported
 Tank Test:
 PBS Number: Not reported
 Tank Number: Not reported
 Test Method: Not reported
 Capacity of Failed Tank: Not reported
 Leak Rate Failed Tank: Not reported
 Gross Leak Rate: Not reported
 Material:
 Material Class Type: 1
 Quantity Spilled: 20
 Units: Gallons
 Unknown Qty Spilled: 20
 Quantity Recovered: 0
 Unknown Qty Recovered: False
 Material: NON PCB OIL
 Class Type: Petroleum
 Chem Abstract Service Number: NON PCB OIL
 Last Date: 09/28/1994
 Num Times Material Entry In File: 2798
 Material Class Type: 1
 Quantity Spilled: 0
 Units: Pounds
 Unknown Qty Spilled: No
 Quantity Recovered: 0
 Unknown Qty Recovered: False
 Material: TRANSFORMER OIL
 Class Type: Petroleum
 Chem Abstract Service Number: TRANSFORMER OIL
 Last Date: 09/26/1994
 Num Times Material Entry In File: 533

MAP FINDINGS

Map ID
 Direction
 Distance
 Distance (ft.)Site

EDR ID Number
 EPA ID Number

Database(s)

29TH ST & 3RD AVE (Continued)

S102150179

Remarks: LEAK IN TRANSFORMER - UNKNOWN IF PCB OIL
 DEC Remarks: 7/6/95: called Steve Zalloughi, Brooklyn Env. Manager - said that spill is not in Brooklyn. He suggested I call Manhattan. 7/6/95: called Lou First Manhattan Env. Manager) - on vacation.

63

**U.S. INFORMATION AGENCY
 29 TH STREET AND 3RD AVENUE
 BROOKLYN, NY 11232**

**RCRIS-SQG 1000140475
 FINDS NY4470000635
 CERC-NFRAP**

CERCLIS-NFRAP Classification Data:
 Site Incident Category: Not reported
 Non NPL Code: NFRAP
 Ownership Status: Federally Owned
 CERCLIS-NFRAP Assessment History:
 Assessment: DISCOVERY
 Assessment: ARCHIVE SITE
 Assessment: PRELIMINARY ASSESSMENT
 CERCLIS-NFRAP Alias Name(s):
 GSA FEDERAL BLDG NS INFORMATION
 RCRIS:
 Owner: US GOVERNMENT
 (212) 555-1212
 EPA ID: NY4470000635
 Contact: MICHAEL CARROLL
 (718) 965-5747
 Classification: Small Quantity Generator
 TSD Activities: Not reported
 Violation Status: No violations found

FINDS:
 Other Pertinent Environmental Activity Identified at Site:
 Resource Conservation and Recovery Act Information system (RCRAINFO)

63

**METROPOLITAN DETENTION CENTER
 100 29TH ST
 BROOKLYN, NY 11232**

**RCRIS-SQG 1004755666
 FINDS NY0000202119**

RCRIS:
 Owner: MDC BROOKLYN
 (718) 965-5882
 EPA ID: NY0000202119
 Contact: JAMES ASELSTINE
 (718) 965-5882
 Classification: Conditionally Exempt Small Quantity Generator
 TSD Activities: Not reported

MAP FINDINGS

Map ID
 Direction
 Distance
 Distance (ft.)Site

EDR ID Number
 Database(s) EPA ID Number

METROPOLITAN DETENTION CENTER (Continued)

1004755666

Violation Status: No violations found

NY MANIFEST

Additional detail is available in NY MANIFEST. Please contact your EDR Account Executive for more information.

FINDS:

Other Pertinent Environmental Activity Identified at Site:
 AIRS/AIRS Facility Subsystem (AIRS/AFS)
 Resource Conservation and Recovery Act Information system (RCRAINFO)

63

**METROPOL. DETENTION CENTE
 100 29TH ST
 BROOKLYN, NY**

**NY Spills S103483877
 N/A**

SPILLS:

Spill Number:	9806208	Region of Spill:	2
Spill Date:	08/10/1998 12:00	Reported to Dept:	08/19/1998 10:53
ID:	Not reported		
Date Call Received:	Not reported		
Region Close Date :	Not reported		
Material Spilled 1 :	Not reported	Amount Spilled 1 :	Not reported
Spill Cause:	Equipment Failure	Resource Affected:	On Land
Water Affected:	Not reported	Spill Source:	Other Non Commercial/Industrial
Facility Contact:	DOROTHY	Facility Tele:	Not reported
Investigator:	TIBBE	SWIS:	61
Caller Name:	Not reported	Caller Agency:	Not reported
Caller Phone:	Not reported	Caller Extension:	Not reported
Notifier Name:	Not reported	Notifier Agency:	Not reported
Notifier Phone:	Not reported	Notifier Extension:	Not reported
PBS :	Not reported		
Spiller Contact:	DOROTHY	Spiller Phone:	Not reported
Spiller:	METROPOL. DETENTION CENTE		
Spiller Address:	100 29TH ST BROOKLYN		
Spill Class:	Known release with minimal potential for fire or hazard. DEC Response. Willing Responsible Party. Corrective action taken.		
Spill Closed Dt:	Not Closed		
Spill Notifier:	Responsible Party	PBS Number:	Not reported
Cleanup Ceased:	Not reported		
Last Inspection:	Not reported		
Cleanup Meets Standard:	False		
Recommended Penalty:	Penalty Not Recommended		
Spiller Cleanup Date:	Not reported		
Enforcement Date:	Not reported		
Investigation Complete:	Not reported		
UST Involvement:	False		
Spill Record Last Update:	08/26/1998		
Is Updated:	False		
Corrective Action Plan Submitted:	Not reported		
Date Spill Entered In Computer Data File:	08/19/1998		
Date Region Sent Summary to Central Office:	Not reported		
True Date :	Not reported		
Tank Test:			
PBS Number:	Not reported		
Tank Number:	Not reported		
Test Method:	Not reported		
Capacity of Failed Tank:	Not reported		
Leak Rate Failed Tank:	Not reported		
Gross Leak Rate:	Not reported		

MAP FINDINGS

Map ID
 Direction
 Distance
 Distance (ft.)Site

EDR ID Number
 EPA ID Number

Database(s)

METROPOL. DETENTION CENTE (Continued)

S103483877

Material:
 Material Class Type: 4
 Quantity Spilled: 0
 Units: Gallons
 Unknown Qty Spilled: No
 Quantity Recovered: 0
 Unknown Qty Recovered: False
 Material: UNKNOWN MATERIAL
 Class Type: Unknown
 Chem Abstract Service Number: UNKNOWN MATERIAL
 Last Date: 11/09/1994
 Num Times Material Entry In File: 9140
 Remark: CALLER DISCOVERED WATER COMING UP THRU GROUND NEAR BUILDING - THEY RENTE
 D SOME SORT OF APPARATUS TO DIG AND FOUND A LARGE PIPE SHE BELIEVES TO B
 E SEWER - BUT SHE HAS NO INTENTION OF CALLING A PLUMBER TO FIX LEAK.
 DEC Remarks: 12-14 PIECE OF PIPE. WATER SEEPS INTO BUILDING WHEN IT RAINS. APPARENTL
 Y TIED INTO SEWER LINE.DOROTHY IS REQUESTING A CALL-BACK FAXED TO DEP.
 FROM DEP FAR DIRECTION ON WHAT SHE SHOULD DO

63

**DOMINICK SERINO
 797 3RD AVE
 BROOKLYN, NY 00000**

**UST U001330289
 N/A**

PBS UST:
 PBS Number: 2-600803 CBS Number: Not reported
 SPDES Number: Not reported SWIS ID: 6101
 Operator: DOMINICK SERINO
 (212) 226-4191
 Emergency Contact: DOMINICK SERINO
 (212) 226-4191
 Total Tanks: 0
 Owner: DOMINICK SERINO
 797 3RD AVENUE
 BROOKLYN, NY 00000
 (212) 226-4191
 Owner Type: Corporate/Commercial
 Owner Mark: First Owner
 Owner Subtype: Not reported
 Mailing Address: DOMINICK SERINO
 ATTN: DOMINICK SERINO
 797 3RD AVENUE
 BROOKLYN, NY 00000
 (212) 226-4191
 Tank Status: Administratively Closed (See Site Staus)
 Capacity (gals): 550
 Tank Location: UNDERGROUND
 Tank Id: 1 Install Date: 05/01/1992
 Tank Type: Steel/carbon steel Product Stored: UNLEADED GASOLINE
 Tank Internal: NONE Pipe Internal: NONE
 Pipe Location: Underground Pipe Type: GALVANIZED STEEL
 Tank External: NONE/NONE
 Missing Data for Tank: No Missing Data
 Pipe External: NONE/NONE
 Second Containment: NONE/NONE
 Leak Detection: NONE/NONE
 Overfill Prot: None Dispenser: Suction
 Date Tested: Not reported Next Test Date: Not reported
 Date Closed: 08/01/1997 Test Method: Not reported
 Deleted: False Updated: True

MAP FINDINGS

Map ID
 Direction
 Distance
 Distance (ft.)Site

EDR ID Number
 EPA ID Number

Database(s)

DOMINICK SERINO (Continued)

U001330289

Dead Letter:	False	Owner Screen:	Minor data missing
FAMT:	Fiscal amount for registration fee is correct		
Total Capacity:	0	Renewal Date:	Not reported
Tank Screen:	No data missing	Federal ID:	Not reported
Renew Flag:	Renwal has not been printed	Facility Screen:	No data missing
Certification Flag:	False	Certification Date:	07/08/1992
Old PBS Number:	Not reported	Expiration Date:	07/08/1997
Inspected Date:	Not reported	Inspector:	Not reported
Inspection Result:	Not reported		
Lat/long:	Not reported		
Facility Type:	STORAGE TERMINAL/PETROLEUM DISTRIBUTOR		
Town or City:	NEW YORK CITY		
Town or City Code:	01		
County Code:	61		
Region:	2		
PBS Number:	2-600803	CBS Number:	Not reported
SPDES Number:	Not reported	SWIS ID:	6101
Operator:	DOMINICK SERINO (212) 226-4191		
Emergency Contact:	DOMINICK SERINO (212) 226-4191		
Total Tanks:	0		
Owner:	DOMINICK SERINO 797 3RD AVENUE BROOKLYN, NY 00000 (212) 226-4191		
Owner Type:	Corporate/Commercial		
Owner Mark:	First Owner		
Owner Subtype:	Not reported		
Mailing Address:	DOMINICK SERINO ATTN: DOMINICK SERINO 797 3RD AVENUE BROOKLYN, NY 00000 (212) 226-4191		
Tank Status:	Administratively Closed (See Site Staus)		
Capacity (gals):	550		
Tank Location:	UNDERGROUND		
Tank Id:	2	Install Date:	05/01/1992
Tank Type:	Steel/carbon steel	Product Stored:	UNLEADED GASOLINE
Tank Internal:	NONE	Pipe Internal:	NONE
Pipe Location:	Underground	Pipe Type:	GALVANIZED STEEL
Tank External:	NONE/NONE		
Missing Data for Tank:	No Missing Data		
Pipe External:	NONE/NONE		
Second Containment:	NONE/NONE		
Leak Detection:	NONE/NONE		
Overfill Prot:	None	Dispenser:	Suction
Date Tested:	Not reported	Next Test Date:	Not reported
Date Closed:	08/01/1997	Test Method:	Not reported
Deleted:	False	Updated:	True
Dead Letter:	False	Owner Screen:	Minor data missing
FAMT:	Fiscal amount for registration fee is correct		
Total Capacity:	0	Renewal Date:	Not reported
Tank Screen:	No data missing	Federal ID:	Not reported
Renew Flag:	Renwal has not been printed	Facility Screen:	No data missing
Certification Flag:	False	Certification Date:	07/08/1992

MAP FINDINGS

Map ID
 Direction
 Distance
 Distance (ft.)Site

EDR ID Number
 EPA ID Number

Database(s)

DOMINICK SERINO (Continued)

U001330289

Old PBS Number:	Not reported	Expiration Date:	07/08/1997
Inspected Date:	Not reported	Inspector:	Not reported
Inspection Result:	Not reported		
Lat/long:	Not reported		
Facility Type:	STORAGE TERMINAL/PETROLEUM DISTRIBUTOR		
Town or City:	NEW YORK CITY		
Town or City Code:	01		
County Code:	61		
Region:	2		
PBS Number:	2-600803	CBS Number:	Not reported
SPDES Number:	Not reported	SWIS ID:	6101
Operator:	DOMINICK SERINO (212) 226-4191		
Emergency Contact:	DOMINICK SERINO (212) 226-4191		
Total Tanks:	0		
Owner:	DOMINICK SERINO 797 3RD AVENUE BROOKLYN, NY 00000 (212) 226-4191		
Owner Type:	Corporate/Commercial		
Owner Mark:	First Owner		
Owner Subtype:	Not reported		
Mailing Address:	DOMINICK SERINO ATTN: DOMINICK SERINO 797 3RD AVENUE BROOKLYN, NY 00000 (212) 226-4191		
Tank Status:	Administratively Closed (See Site Staus)		
Capacity (gals):	550		
Tank Location:	UNDERGROUND		
Tank Id:	3	Install Date:	05/01/1992
Tank Type:	Steel/carbon steel	Product Stored:	UNLEADED GASOLINE
Tank Internal:	NONE	Pipe Internal:	NONE
Pipe Location:	Underground	Pipe Type:	GALVANIZED STEEL
Tank External:	NONE/NONE		
Missing Data for Tank:	No Missing Data		
Pipe External:	NONE/NONE		
Second Containment:	NONE/NONE		
Leak Detection:	NONE/NONE		
Overfill Prot:	None	Dispenser:	Suction
Date Tested:	Not reported	Next Test Date:	Not reported
Date Closed:	08/01/1997	Test Method:	Not reported
Deleted:	False	Updated:	True
Dead Letter:	False	Owner Screen:	Minor data missing
FAMT:	Fiscal amount for registration fee is correct		
Total Capacity:	0	Renewal Date:	Not reported
Tank Screen:	No data missing	Federal ID:	Not reported
Renew Flag:	Renwal has not been printed	Facility Screen:	No data missing
Certification Flag:	False	Certification Date:	07/08/1992
Old PBS Number:	Not reported	Expiration Date:	07/08/1997
Inspected Date:	Not reported	Inspector:	Not reported
Inspection Result:	Not reported		
Lat/long:	Not reported		
Facility Type:	STORAGE TERMINAL/PETROLEUM DISTRIBUTOR		
Town or City:	NEW YORK CITY		

MAP FINDINGS

Map ID
 Direction
 Distance
 Distance (ft.)Site

EDR ID Number
 EPA ID Number

Database(s)

DOMINICK SERINO (Continued)

U001330289

Town or City Code:	01		
County Code:	61		
Region:	2		
PBS Number:	2-600803	CBS Number:	Not reported
SPDES Number:	Not reported	SWIS ID:	6101
Operator:	DOMINICK SERINO (212) 226-4191		
Emergency Contact:	DOMINICK SERINO (212) 226-4191		
Total Tanks:	0		
Owner:	DOMINICK SERINO 797 3RD AVENUE BROOKLYN, NY 00000 (212) 226-4191		
Owner Type:	Corporate/Commercial		
Owner Mark:	First Owner		
Owner Subtype:	Not reported		
Mailing Address:	DOMINICK SERINO ATTN: DOMINICK SERINO 797 3RD AVENUE BROOKLYN, NY 00000 (212) 226-4191		
Tank Status:	Administratively Closed (See Site Staus)		
Capacity (gals):	550		
Tank Location:	UNDERGROUND		
Tank Id:	4	Install Date:	05/01/1992
Tank Type:	Steel/carbon steel	Product Stored:	UNLEADED GASOLINE
Tank Internal:	NONE	Pipe Internal:	NONE
Pipe Location:	Underground	Pipe Type:	GALVANIZED STEEL
Tank External:	NONE/NONE		
Missing Data for Tank:	No Missing Data		
Pipe External:	NONE/NONE		
Second Containment:	NONE/NONE		
Leak Detection:	NONE/NONE		
Overfill Prot:	None	Dispenser:	Suction
Date Tested:	Not reported	Next Test Date:	Not reported
Date Closed:	08/01/1997	Test Method:	Not reported
Deleted:	False	Updated:	True
Dead Letter:	False	Owner Screen:	Minor data missing
FAMT:	Fiscal amount for registration fee is correct		
Total Capacity:	0	Renewal Date:	Not reported
Tank Screen:	No data missing	Federal ID:	Not reported
Renew Flag:	Renwal has not been printed	Facility Screen:	No data missing
Certification Flag:	False	Certification Date:	07/08/1992
Old PBS Number:	Not reported	Expiration Date:	07/08/1997
Inspected Date:	Not reported	Inspector:	Not reported
Inspection Result:	Not reported		
Lat/long:	Not reported		
Facility Type:	STORAGE TERMINAL/PETROLEUM DISTRIBUTOR		
Town or City:	NEW YORK CITY		
Town or City Code:	01		
County Code:	61		
Region:	2		
PBS Number:	2-600803	CBS Number:	Not reported
SPDES Number:	Not reported	SWIS ID:	6101

MAP FINDINGS

Map ID
 Direction
 Distance
 Distance (ft.)Site

EDR ID Number
 EPA ID Number

Database(s)

DOMINICK SERINO (Continued)

U001330289

Operator:	DOMINICK SERINO (212) 226-4191		
Emergency Contact:	DOMINICK SERINO (212) 226-4191		
Total Tanks:	0		
Owner:	DOMINICK SERINO 797 3RD AVENUE BROOKLYN, NY 00000 (212) 226-4191		
Owner Type:	Corporate/Commercial		
Owner Mark:	First Owner		
Owner Subtype:	Not reported		
Mailing Address:	DOMINICK SERINO ATTN: DOMINICK SERINO 797 3RD AVENUE BROOKLYN, NY 00000 (212) 226-4191		
Tank Status:	Administratively Closed (See Site Staus)		
Capacity (gals):	550		
Tank Location:	UNDERGROUND		
Tank Id:	5	Install Date:	05/01/1992
Tank Type:	Steel/carbon steel	Product Stored:	UNLEADED GASOLINE
Tank Internal:	NONE	Pipe Internal:	NONE
Pipe Location:	Underground	Pipe Type:	GALVANIZED STEEL
Tank External:	NONE/NONE		
Missing Data for Tank:	No Missing Data		
Pipe External:	NONE/NONE		
Second Containment:	NONE/NONE		
Leak Detection:	NONE/NONE		
Overfill Prot:	None	Dispenser:	Suction
Date Tested:	Not reported	Next Test Date:	Not reported
Date Closed:	08/01/1997	Test Method:	Not reported
Deleted:	False	Updated:	True
Dead Letter:	False	Owner Screen:	Minor data missing
FAMT:	Fiscal amount for registration fee is correct		
Total Capacity:	0	Renewal Date:	Not reported
Tank Screen:	No data missing	Federal ID:	Not reported
Renew Flag:	Renwal has not been printed	Facility Screen:	No data missing
Certification Flag:	False	Certification Date:	07/08/1992
Old PBS Number:	Not reported	Expiration Date:	07/08/1997
Inspected Date:	Not reported	Inspector:	Not reported
Inspection Result:	Not reported		
Lat/long:	Not reported		
Facility Type:	STORAGE TERMINAL/PETROLEUM DISTRIBUTOR		
Town or City:	NEW YORK CITY		
Town or City Code:	01		
County Code:	61		
Region:	2		

This is the most recent NY PBS data for this site.

The NY PBS database contains 1 additional record for this site.
 Please click [here](#) or contact your EDR Account Executive for more information.

MAP FINDINGS

Map ID
 Direction
 Distance
 Distance (ft.)Site

EDR ID Number
 EPA ID Number

Database(s)

DOMINICK SERINO (Continued)

U001330289

**63 HACHESED MIFAL
 807-821 3RD AVE
 BROOKLYN, NY 11232**

**RCRIS-SQG 1001028293
 FINDS NYR000005256**

RCRIS:

Owner: MIFAL HACHESED
 (718) 358-5863
 EPA ID: NYR000005256
 Contact: Not reported
 Classification: Small Quantity Generator
 TSD Activities: Not reported
 Violation Status: No violations found

NY MANIFEST

Additional detail is available in NY MANIFEST. Please contact your EDR Account Executive for more information.

FINDS:

Other Pertinent Environmental Activity Identified at Site:
 Biennial Reporting System (BRS)
 Resource Conservation and Recovery Act Information system (RCRAINFO)

**63 FEDERAL BUREAU OF PRISONS
 80 29TH STREET
 BROOKLYN, NY 11232**

**UST U003740148
 AST N/A**

PBS UST:

PBS Number:	2-603102	CBS Number:	Not reported
SPDES Number:	Not reported	SWIS ID:	6101
Operator:	ROBIN WILLIAMS (718) 840-4200		
Emergency Contact:	CHIEF OF UTILITIES (718) 840-4200		
Total Tanks:	6		
Owner:	FEDERAL BUREAU OF PRISONS 80 29TH STREET BROOKLYN, NY 11232 (718) 840-4200		
Owner Type:	Federal Government		
Owner Mark:	First Owner		
Owner Subtype:	Not reported		
Mailing Address:	FACILITY DEPT. - MDC BROOKLYN ATTN: CHIEF OF UTILITIES 80 29TH STREET BROOKLYN, NY 11232 (718) 840-4200		
Tank Status:	In Service	Install Date:	01/01/1996
Capacity (gals):	12000	Product Stored:	NOS 1,2, OR 4 FUEL OIL
Tank Location:	UNDERGROUND	Pipe Internal:	FIBERGLASS LINER [FRP]
Tank Id:	F.O 1	Pipe Type:	FIBERGLASS [FRP]
Tank Type:	Fiberglass reinforced plastic [FRP]		
Tank Internal:	FIBERGLASS LINER [FRP]		
Pipe Location:	Underground		
Tank External:	FIBERGLASS		
Missing Data for Tank:	No Missing Data		
Pipe External:	FIBERGLASS		
Second Containment:	DOUBLED-WALLED TANK		

MAP FINDINGS

Map ID
 Direction
 Distance
 Distance (ft.)Site

EDR ID Number
 EPA ID Number

Database(s)

FEDERAL BUREAU OF PRISONS (Continued)

U003740148

Leak Detection:	IN-TANK SYSTEM	Dispenser:	Suction
Overfill Prot:	High Level Alarm	Next Test Date:	Not reported
Date Tested:	Not reported	Test Method:	Not reported
Date Closed:	Not reported	Updated:	True
Deleted:	False	Owner Screen:	Minor data missing
Dead Letter:	False	FAMT:	Fiscal amount for registration fee is correct
FAMT:	Fiscal amount for registration fee is correct	Total Capacity:	53286
Total Capacity:	53286	Tank Screen:	No data missing
Tank Screen:	No data missing	Renewal Date:	Not reported
Renew Flag:	Renwal has not been printed	Federal ID:	Not reported
Certification Flag:	False	Facility Screen:	No data missing
Old PBS Number:	Not reported	Certification Date:	07/27/2001
Inspected Date:	Not reported	Expiration Date:	08/25/2002
Inspection Result:	Not reported	Inspector:	Not reported
Lat/long:	Not reported		
Facility Type:	UTILITY, OTHER		
Town or City:	NEW YORK CITY		
Town or City Code:	01		
County Code:	61		
Region:	2		
PBS Number:	2-603102	CBS Number:	Not reported
SPDES Number:	Not reported	SWIS ID:	6101
Operator:	ROBIN WILLIAMS (718) 840-4200		
Emergency Contact:	CHIEF OF UTILITIES (718) 840-4200		
Total Tanks:	6		
Owner:	FEDERAL BUREAU OF PRISONS 80 29TH STREET BROOKLYN, NY 11232 (718) 840-4200		
Owner Type:	Federal Government		
Owner Mark:	First Owner		
Owner Subtype:	Not reported		
Mailing Address:	FACILITY DEPT. - MDC BROOKLYN ATTN: CHIEF OF UTILITIES 80 29TH STREET BROOKLYN, NY 11232 (718) 840-4200		
Tank Status:	In Service		
Capacity (gals):	12000		
Tank Location:	UNDERGROUND, VAULTED, WITH ACCESS		
Tank Id:	F.O 2	Install Date:	12/01/1996
Tank Type:	Other	Product Stored:	NOS 1,2, OR 4 FUEL OIL
Tank Internal:	FIBERGLASS LINER [FRP]	Pipe Internal:	NONE
Pipe Location:	Underground	Pipe Type:	OTHER
Tank External:	NONE/FIBERGLASS		
Missing Data for Tank:	No Missing Data		
Pipe External:	NONE/FIBERGLASS		
Second Containment:	DOUBLED-WALLED TANK/EXCAVATION LINER		
Leak Detection:	NONE/OTHER		
Overfill Prot:	High Level Alarm	Dispenser:	Suction
Date Tested:	Not reported	Next Test Date:	Not reported
Date Closed:	Not reported	Test Method:	Not reported
Deleted:	False	Updated:	True
Dead Letter:	False	Owner Screen:	Minor data missing

MAP FINDINGS

Map ID
 Direction
 Distance
 Distance (ft.)Site

EDR ID Number
 EPA ID Number

Database(s)

FEDERAL BUREAU OF PRISONS (Continued)

U003740148

FAMT:	Fiscal amount for registration fee is correct	Renewal Date:	Not reported
Total Capacity:	53286	Federal ID:	Not reported
Tank Screen:	No data missing	Facility Screen:	No data missing
Renew Flag:	Renwal has not been printed	Certification Date:	07/27/2001
Certification Flag:	False	Expiration Date:	08/25/2002
Old PBS Number:	Not reported	Inspector:	Not reported
Inspected Date:	Not reported		
Inspection Result:	Not reported		
Lat/long:	Not reported		
Facility Type:	UTILITY, OTHER		
Town or City:	NEW YORK CITY		
Town or City Code:	01		
County Code:	61		
Region:	2		
PBS Number:	2-603102	CBS Number:	Not reported
SPDES Number:	Not reported	SWIS ID:	6101
Operator:	ROBIN WILLIAMS (718) 840-4200		
Emergency Contact:	CHIEF OF UTILITIES (718) 840-4200		
Total Tanks:	6		
Owner:	FEDERAL BUREAU OF PRISONS 80 29TH STREET BROOKLYN, NY 11232 (718) 840-4200		
Owner Type:	Federal Government		
Owner Mark:	First Owner		
Owner Subtype:	Not reported		
Mailing Address:	FACILITY DEPT. - MDC BROOKLYN ATTN: CHIEF OF UTILITIES 80 29TH STREET BROOKLYN, NY 11232 (718) 840-4200		
Tank Status:	In Service	Install Date:	12/01/1996
Capacity (gals):	12000	Product Stored:	DIESEL
Tank Location:	UNDERGROUND	Pipe Internal:	FIBERGLASS LINER [FRP]
Tank Id:	D.O 1	Pipe Type:	FIBERGLASS [FRP]
Tank Type:	Fiberglass reinforced plastic [FRP]		
Tank Internal:	FIBERGLASS LINER [FRP]		
Pipe Location:	Underground		
Tank External:	NONE/FIBERGLASS		
Missing Data for Tank:	No Missing Data	Dispenser:	Suction
Pipe External:	FIBERGLASS	Next Test Date:	Not reported
Second Containment:	DOUBLED-WALLED TANK	Test Method:	Not reported
Leak Detection:	IN-TANK SYSTEM	Updated:	True
Overfill Prot:	High Level Alarm	Owner Screen:	Minor data missing
Date Tested:	Not reported		
Date Closed:	Not reported		
Deleted:	False		
Dead Letter:	False		
FAMT:	Fiscal amount for registration fee is correct	Renewal Date:	Not reported
Total Capacity:	53286	Federal ID:	Not reported
Tank Screen:	No data missing	Facility Screen:	No data missing
Renew Flag:	Renwal has not been printed	Certification Date:	07/27/2001
Certification Flag:	False	Expiration Date:	08/25/2002
Old PBS Number:	Not reported		

MAP FINDINGS

Map ID
 Direction
 Distance
 Distance (ft.)Site

EDR ID Number
 EPA ID Number

Database(s)

FEDERAL BUREAU OF PRISONS (Continued)

U003740148

Inspected Date:	Not reported	Inspector:	Not reported
Inspection Result:	Not reported		
Lat/long:	Not reported		
Facility Type:	UTILITY, OTHER		
Town or City:	NEW YORK CITY		
Town or City Code:	01		
County Code:	61		
Region:	2		
PBS Number:	2-603102	CBS Number:	Not reported
SPDES Number:	Not reported	SWIS ID:	6101
Operator:	ROBIN WILLIAMS (718) 840-4200		
Emergency Contact:	CHIEF OF UTILITIES (718) 840-4200		
Total Tanks:	6		
Owner:	FEDERAL BUREAU OF PRISONS 80 29TH STREET BROOKLYN, NY 11232 (718) 840-4200		
Owner Type:	Federal Government		
Owner Mark:	First Owner		
Owner Subtype:	Not reported		
Mailing Address:	FACILITY DEPT. - MDC BROOKLYN ATTN: CHIEF OF UTILITIES 80 29TH STREET BROOKLYN, NY 11232 (718) 840-4200		
Tank Status:	In Service		
Capacity (gals):	12000		
Tank Location:	UNDERGROUND, VAULTED, WITH ACCESS		
Tank Id:	D.O 2	Install Date:	01/01/1999
Tank Type:	Fiberglass reinforced plastic [FRP]	Product Stored:	NOS 1,2, OR 4 FUEL OIL
Tank Internal:	FIBERGLASS LINER [FRP]	Pipe Internal:	FIBERGLASS LINER [FRP]
Pipe Location:	Underground	Pipe Type:	FIBERGLASS [FRP]
Tank External:	FIBERGLASS		
Missing Data for Tank:	No Missing Data		
Pipe External:	FIBERGLASS		
Second Containment:	DOUBLED-WALLED TANK		
Leak Detection:	IN-TANK SYSTEM		
Overfill Prot:	High Level Alarm	Dispenser:	Suction
Date Tested:	Not reported	Next Test Date:	Not reported
Date Closed:	Not reported	Test Method:	Not reported
Deleted:	False	Updated:	True
Dead Letter:	False	Owner Screen:	Minor data missing
FAMT:	Fiscal amount for registration fee is correct		
Total Capacity:	53286	Renewal Date:	Not reported
Tank Screen:	No data missing	Federal ID:	Not reported
Renew Flag:	Renwal has not been printed	Facility Screen:	No data missing
Certification Flag:	False	Certification Date:	07/27/2001
Old PBS Number:	Not reported	Expiration Date:	08/25/2002
Inspected Date:	Not reported	Inspector:	Not reported
Inspection Result:	Not reported		
Lat/long:	Not reported		
Facility Type:	UTILITY, OTHER		
Town or City:	NEW YORK CITY		
Town or City Code:	01		

MAP FINDINGS

Map ID
 Direction
 Distance
 Distance (ft.)Site

EDR ID Number
 EPA ID Number

Database(s)

FEDERAL BUREAU OF PRISONS (Continued)

U003740148

County Code: 61
 Region: 2

PBS AST:
 PBS Number: 2-603102 CBS Number: Not reported
 SPDES Number: Not reported SWIS Code: 6101
 Federal ID: Not reported Previous PBS#: Not reported
 Facility Status: 1 - Active PBS facility, i.e. total capacity of the PBS tanks is greater than 1,100 gallons, regardless if Subpart 360-14 tanks exist or not at the facility.

Facility Type: UTILITY
 OTHER

Owner Type: Federal Government
 Owner Sub Type: Not reported
 Owner: FEDERAL BUREAU OF PRISONS
 80 29TH STREET
 BROOKLYN, NY 11232

Owner Phone: (718) 840-4200
 Facility Phone: (718) 840-4200
 Operator: ROBIN WILLIAMS
 Emergency Name: CHIEF OF UTILITIES
 Emergency Phone: (718) 840-4200
 Total Tanks: 6
 Total Capacity: 53286
 Tank ID: DT 002
 Capacity (Gal): 200
 Missing Data for Tank : No data missing
 Tank Location: ABOVEGROUND
 Product Stored: DIESEL
 Tank Type: Steel/carbon steel
 Install Date: / /
 Tank Internal: FIBERGLASS LINER [FRP]
 Tank External: FIBERGLASS
 Tank Containment: DOUBLED-WALLED TANK
 Pipe Type: FIBERGLASS [FRP]
 Pipe Location: Aboveground
 Pipe Internal: FIBERGLASS LINER [FRP]
 Pipe External: FIBERGLASS
 Leak Detection: IN-TANK SYSTEM
 Overfill Protection: Product Level Gauge
 Dispenser Method: Gravity
 Date Tested: / / Next Test Date: / /
 Date Closed: / / Test Method: Not reported
 Updated: True Deleted: False
 Date Inspected: Not reported Inspector: Not reported
 Result of Inspection: Not reported

Mailing Name: FACILITY DEPT. - MDC BROOKLYN
 Mailing Address: 80 29TH STREET
 BROOKLYN, NY 11232

Mailing Contact: CHIEF OF UTILITIES
 Mailing Telephone: (718) 840-4200
 Owner Mark: First Owner Expiration Date: 08/25/2002
 Certification Flag: False Certification Date: 07/27/2001
 Renew Flag: False Renew Date: / /
 Lat/Long: Not reported
 Dead Letter: False
 Facility Screen: No data missing
 Owner Screen: Minor data missing
 Tank Screen: No data missing

MAP FINDINGS

Map ID
 Direction
 Distance
 Distance (ft.)Site

EDR ID Number
 EPA ID Number

Database(s)

FEDERAL BUREAU OF PRISONS (Continued)

U003740148

Town or City: NEW YORK CITY
 Town or City Code: 01
 County Code: 61
 Region: 2
 Fiscal Amount for Registration Fee is Correct: True

PBS Number: 2-603102
 SPDES Number: Not reported
 Federal ID: Not reported
 Facility Status: 1 - Active PBS facility, i.e. total capacity of the PBS tanks is greater than 1,100 gallons, regardless if Subpart 360-14 tanks exist or not at the facility.

CBS Number: Not reported
 SWIS Code: 6101
 Previous PBS#: Not reported

Facility Type: UTILITY
 OTHER

Owner Type: Federal Government
 Owner Sub Type: Not reported
 Owner: FEDERAL BUREAU OF PRISONS
 80 29TH STREET
 BROOKLYN, NY 11232

Owner Phone: (718) 840-4200
 Facility Phone: (718) 840-4200
 Operator: ROBIN WILLIAMS
 Emergency Name: CHIEF OF UTILITIES
 Emergency Phone: (718) 840-4200

Total Tanks: 6
 Total Capacity: 53286
 Tank ID: 001
 Capacity (Gal): 5086
 Missing Data for Tank : No data missing
 Tank Location: ABOVEGROUND
 Product Stored: DIESEL
 Tank Type: Steel/carbon steel
 Install Date: / /

Tank Internal: EPOXY LINER
 Tank External: PAINTED/ASPHALT COATING
 Tank Containment: CONCRETE DIKE
 Pipe Type: STEEL/IRON
 Pipe Location: Aboveground
 Pipe Internal: EPOXY LINER
 Pipe External: PAINTED/ASPHALT COATING
 Leak Detection: INTERSTITIAL MONITORING
 Overfill Protection: Vent Whistle
 Dispenser Method: Suction

Date Tested: / /
 Date Closed: / /
 Updated: True
 Date Inspected: Not reported
 Result of Inspection: Not reported

Mailing Name: FACILITY DEPT. - MDC BROOKLYN
 Mailing Address: 80 29TH STREET
 BROOKLYN, NY 11232

Mailing Contact: CHIEF OF UTILITIES
 Mailing Telephone: (718) 840-4200

Owner Mark: First Owner
 Certification Flag: False
 Renew Flag: False
 Lat/Long: Not reported
 Dead Letter: False

Next Test Date: / /
 Test Method: Not reported
 Deleted: False
 Inspector: Not reported

Expiration Date: 08/25/2002
 Certification Date: 07/27/2001
 Renew Date: / /

MAP FINDINGS

Map ID
 Direction
 Distance
 Distance (ft.)Site

EDR ID Number
 EPA ID Number

Database(s)

FEDERAL BUREAU OF PRISONS (Continued)

U003740148

Facility Screen: No data missing
 Owner Screen: Minor data missing
 Tank Screen: No data missing
 Town or City: NEW YORK CITY
 Town or City Code: 01
 County Code: 61
 Region: 2
 Fiscal Amount for Registration Fee is Correct: True

63

**3RD AVE S/O 28TH ST
 3RD AVE/28TH ST
 BROOKLYN, NY**

**NY Spills S103483438
 N/A**

SPILLS:

Spill Number: 8710975
 Spill Date: 12/08/1987 12:00
 ID: Not reported
 Date Call Received: Not reported
 Region Close Date : Not reported
 Material Spilled 1 :Not reported
 Spill Cause: Equipment Failure
 Water Affected: Not reported
 Facility Contact: Not reported
 Investigator: O'CONNELL
 Caller Name: Not reported
 Caller Phone: Not reported
 Notifier Name: Not reported
 Notifier Phone: Not reported
 PBS : Not reported
 Spiller Contact: Not reported
 Spiller: CON ED
 Spiller Address: Not reported
 Spill Class: Known release that creates potential for fire or hazard. DEC Response.
 Willing Responsible Party. Corrective action taken.
 Spill Closed Dt: Not Closed
 Spill Notifier: Responsible Party
 Cleanup Ceased: Not reported
 Last Inspection: Not reported
 Cleanup Meets Standard: False
 Recommended Penalty: Penalty Not Recommended
 Spiller Cleanup Date: Not reported
 Enforcement Date: Not reported
 Investigation Complete: Not reported
 UST Involvement: False
 Spill Record Last Update: 07/02/1998
 Is Updated: False
 Corrective Action Plan Submitted: Not reported
 Date Spill Entered In Computer Data File: Not reported
 Date Region Sent Summary to Central Office: Not reported
 True Date : Not reported
 Tank Test:
 PBS Number: Not reported
 Tank Number: Not reported
 Test Method: Not reported
 Capacity of Failed Tank: Not reported
 Leak Rate Failed Tank: Not reported
 Gross Leak Rate: Not reported
 Material:
 Material Class Type: 1

Region of Spill: 2
 Reported to Dept: 05/04/1995 12:00
 Amount Spilled 1 : Not reported
 Resource Affected: On Land
 Spill Source: Other Commercial/Industrial
 Facility Tele: Not reported
 SWIS: 61
 Caller Agency: Not reported
 Caller Extension: Not reported
 Notifier Agency: Not reported
 Notifier Extension: Not reported
 Spiller Phone: Not reported
 PBS Number: Not reported

MAP FINDINGS

Map ID
 Direction
 Distance
 Distance (ft.)Site

EDR ID Number
 EPA ID Number

Database(s)

3RD AVE S/O 28TH ST (Continued)

S103483438

Quantity Spilled: 18000
 Units: Gallons
 Unknown Qty Spilled: 18000
 Quantity Recovered: 0
 Unknown Qty Recovered: False
 Material: DIELECTRIC FLUID
 Class Type: Petroleum
 Chem Abstract Service Number: DIELECTRIC FLUID
 Last Date: Not reported
 Num Times Material Entry In File: 41
 Remarks: Reported by Con Ed as required under Consent Order.
 DEC Remarks: Not reported

63

**IGOWANUS SUBSTATION
 27 ST / 3RD AV
 BROOKLYN, NY**

**NY Spills S103827416
 N/A**

SPILLS:

Spill Number: 9812921	Region of Spill: 2
Spill Date: 01/20/1999 14:30	Reported to Dept: 01/20/1999 15:42
ID: Not reported	
Date Call Received: Not reported	
Region Close Date : Not reported	
Material Spilled 1 :Not reported	Amount Spilled 1 : Not reported
Spill Cause: Unknown	Resource Affected: On Land
Water Affected: Not reported	Spill Source: Unknown
Facility Contact: LISA PRIMEGGIA	Facility Tele: () -
Investigator: O'CONNELL	SWIS: 61
Caller Name: Not reported	Caller Agency: Not reported
Caller Phone: Not reported	Caller Extension: Not reported
Notifier Name: Not reported	Notifier Agency: Not reported
Notifier Phone: Not reported	Notifier Extension: Not reported
PBS : Not reported	
Spiller Contact: Not reported	Spiller Phone: (212) 580-6763
Spiller: UNKNOWN	
Spiller Address: Not reported	
Spill Class: Known release with minimal potential for fire or hazard. DEC Response. Willing Responsible Party. Corrective action taken.	
Spill Closed Dt: Not Closed	
Spill Notifier: Affected Persons	PBS Number: Not reported
Cleanup Ceased: Not reported	
Last Inspection: Not reported	
Cleanup Meets Standard: False	
Recommended Penalty: Penalty Not Recommended	
Spiller Cleanup Date: Not reported	
Enforcement Date: Not reported	
Investigation Complete: Not reported	
UST Involvement: False	
Spill Record Last Update: 01/22/1999	
Is Updated: False	
Corrective Action Plan Submitted: Not reported	
Date Spill Entered In Computer Data File: 01/20/1999	
Date Region Sent Summary to Central Office: Not reported	
True Date : Not reported	
Tank Test:	
PBS Number: Not reported	
Tank Number: Not reported	
Test Method: Not reported	
Capacity of Failed Tank: Not reported	

MAP FINDINGS

Map ID
 Direction
 Distance
 Distance (ft.)Site

EDR ID Number
 EPA ID Number

Database(s)

IGOWANUS SUBSTATION (Continued)

S103827416

Leak Rate Failed Tank: Not reported
 Gross Leak Rate: Not reported
 Material:
 Material Class Type: 1
 Quantity Spilled: 0
 Units: Gallons
 Unknown Qty Spilled: No
 Quantity Recovered: 0
 Unknown Qty Recovered: False
 Material: UNKNOWN PETROLEUM
 Class Type: Petroleum
 Chem Abstract Service Number: UNKNOWN PETROLEUM
 Last Date: 09/29/1994
 Num Times Material Entry In File: 16414
 Remark: CON ED 122574 - PART OF ON GOING REMEDIATION PROJECT - FOUND OIL SHEEN
 IN 10FT DEEP BORE HOLE - SAMPLES TO BE TAKEN WHEN THERE IS ENOUGH PRODUC
 T TO SAMPLE
 DEC Remarks: Not reported

63

**GOWANIS SUBSTATION #4
 27 ST / 3RD AVE
 BROOKLYN, NY**

**NY Spills S104510173
 N/A**

SPILLS:

Spill Number: 9913299	Region of Spill: 2
Spill Date: 02/23/2000 14:00	Reported to Dept: 02/23/2000 17:38
ID: Not reported	
Date Call Received: Not reported	
Region Close Date : Not reported	
Material Spilled 1 :Not reported	Amount Spilled 1 : Not reported
Spill Cause: Equipment Failure	Resource Affected: On Land
Water Affected: Not reported	Spill Source: Other Commercial/Industrial
Facility Contact: CALLER	Facility Tele: (212) 580-6763
Investigator: O'CONNELL	SWIS: 61
Caller Name: Not reported	Caller Agency: Not reported
Caller Phone: Not reported	Caller Extension: Not reported
Notifier Name: Not reported	Notifier Agency: Not reported
Notifier Phone: Not reported	Notifier Extension: Not reported
PBS : Not reported	
Spiller Contact: CALLER	Spiller Phone: Not reported
Spiller: CON ED	
Spiller Address: 4 IRVING PL NEW YORK, NY -	
Spill Class: Known release with minimal potential for fire or hazard. DEC Response. Willing Responsible Party. Corrective action taken.	
Spill Closed Dt: 08/02/2001	
Spill Notifier: Responsible Party	PBS Number: Not reported
Cleanup Ceased: Not reported	
Last Inspection: Not reported	
Cleanup Meets Standard: False	
Recommended Penalty: Penalty Not Recommended	
Spiller Cleanup Date: Not reported	
Enforcement Date: Not reported	
Investigation Complete: Not reported	
UST Involvement: False	
Spill Record Last Update: 08/02/2001	
Is Updated: False	
Corrective Action Plan Submitted: Not reported	
Date Spill Entered In Computer Data File: 02/23/2000	

MAP FINDINGS

Map ID
 Direction
 Distance
 Distance (ft.)Site

EDR ID Number
 EPA ID Number

Database(s)

GOWANIS SUBSTATION #4 (Continued)

S104510173

Date Region Sent Summary to Central Office: Not reported

True Date : Not reported

Tank Test:

PBS Number: Not reported

Tank Number: Not reported

Test Method: Not reported

Capacity of Failed Tank: Not reported

Leak Rate Failed Tank: Not reported

Gross Leak Rate: Not reported

Material:

Material Class Type: 1

Quantity Spilled: 3

Units: Gallons

Unknown Qty Spilled: 3

Quantity Recovered: 0

Unknown Qty Recovered: False

Material: DIELECTRIC FLUID

Class Type: Petroleum

Chem Abstract Service Number: DIELECTRIC FLUID

Last Date: Not reported

Num Times Material Entry In File: 41

Remarks: caller reports 3 gallon spill clean8up in progress, con ed 130103.

DEC Remarks: Con Ed e2mis Notes: 2/23/00 Found circulating pump ps2-m2 feeder 42T was leaking from gasket into spill pan. About 3gal leaked from pan onto bluestone. 2/25/00 Cleanup completed 2/23/00 at 1900hrs. Liquids and solids were removed and recovered. A drip pan was also placed under pu mp. Repairs pending. 3/12/01 Station inspection by Joe Lombardi indicates oil is leaking from pumps 1 2 into containment. Will clean old st ains outside of containment after contractor is secured. 7/27/001 On 7/26 and 7/27/01, AllState PowerVac cleaned up moats and diamond plate floors for CP1 through CP4. DEC Inspector Notes: When bluestone was removed, found historic contamination. A contractor is being hired to remove additional soil. Posst-ex samples will be taken. 3/29/00 Spoke with C. Koehler. She will follow-up. 6/21/00 Still awaiting repairs.

63

**GOWNUS SUBSTATION
 27TH ST / 3RD AVE
 BROOKLYN, NY**

**NY Spills S103573925
 N/A**

SPILLS:

Spill Number: 9809858

Spill Date: 11/05/1998 10:15

ID: Not reported

Date Call Received: Not reported

Region Close Date : Not reported

Material Spilled 1 :Not reported

Spill Cause: Equipment Failure

Water Affected: Not reported

Facility Contact: Not reported

Investigator: ENGELHARDT

Caller Name: Not reported

Caller Phone: Not reported

Notifier Name: Not reported

Notifier Phone: Not reported

PBS : Not reported

Spiller Contact: Not reported

Spiller: CON ED

Spiller Address: 4 IRVING PL
 MANHATTAN, NY 10003

Region of Spill: 2

Reported to Dept: 11/05/1998 11:26

Amount Spilled 1 : Not reported

Resource Affected: On Land

Spill Source: Other Commercial/Industrial

Facility Tele: Not reported

SWIS: 61

Caller Agency: Not reported

Caller Extension: Not reported

Notifier Agency: Not reported

Notifier Extension: Not reported

Spiller Phone: Not reported

MAP FINDINGS

Map ID _____ Direction _____ EDR ID Number _____
 Distance _____ Distance (ft.)Site _____ Database(s) _____ EPA ID Number _____

GOWNUS SUBSTATION (Continued)

S103573925

Spill Class: Known release with minimal potential for fire or hazard. DEC Response.
 Willing Responsible Party. Corrective action taken.

Spill Closed Dt: Not Closed
 Spill Notifier: Responsible Party PBS Number: Not reported
 Cleanup Ceased: Not reported
 Last Inspection: Not reported
 Cleanup Meets Standard: False
 Recommended Penalty: Penalty Not Recommended
 Spiller Cleanup Date: Not reported
 Enforcement Date: Not reported
 Investigation Complete: Not reported
 UST Involvement: False
 Spill Record Last Update: 11/06/1998
 Is Updated: False
 Corrective Action Plan Submitted: Not reported
 Date Spill Entered In Computer Data File: 11/05/1998
 Date Region Sent Summary to Central Office: Not reported
 True Date : Not reported
 Tank Test:
 PBS Number: Not reported
 Tank Number: Not reported
 Test Method: Not reported
 Capacity of Failed Tank: Not reported
 Leak Rate Failed Tank: Not reported
 Gross Leak Rate: Not reported

Material:
 Material Class Type: 1
 Quantity Spilled: 0
 Units: Gallons
 Unknown Qty Spilled: No
 Quantity Recovered: 0
 Unknown Qty Recovered: True
 Material: DIELECTRIC FLUID
 Class Type: Petroleum
 Chem Abstract Service Number: DIELECTRIC FLUID
 Last Date: Not reported
 Num Times Material Entry In File: 41

Remark: APPROX 4 OZS OF PRODUCT SPILLED FROM LEAKING CIRCULATING PUMP. WILL BE
 CLEANED BEFORE END OF SHIFT. CON ED 121064.
 DEC Remarks: Not reported

63

**3RD AV / 27 ST
 BROOKLYN, NY**

**NY Spills S105140258
 N/A**

SPILLS:

Spill Number: 0104403	Region of Spill: 2
Spill Date: 07/25/2001 09:00	Reported to Dept: 07/25/2001 10:03
ID: Not reported	
Date Call Received: Not reported	
Region Close Date : Not reported	
Material Spilled 1 :Not reported	Amount Spilled 1 : Not reported
Spill Cause: Equipment Failure	Resource Affected: On Land
Water Affected: Not reported	Spill Source: Other Non Commercial/Industrial
Facility Contact: CALLER	Facility Tele: () -
Investigator: RODRIGUEZ	SWIS: 61
Caller Name: Not reported	Caller Agency: Not reported
Caller Phone: Not reported	Caller Extension: Not reported
Notifier Name: Not reported	Notifier Agency: Not reported

MAP FINDINGS

Map ID
 Direction
 Distance
 Distance (ft.)Site

EDR ID Number
 EPA ID Number

Database(s)

(Continued)

S105140258

63

**BARGE AT NARROWS GT
 NARROWS GT
 BROOKLYN, NY**

NY Spills

S103828142
 N/A

SPILLS:

Spill Number:	9813783	Region of Spill:	2
Spill Date:	02/12/1999 09:41	Reported to Dept:	02/12/1999 10:33
ID:	Not reported		
Date Call Received:	Not reported		
Region Close Date :	Not reported		
Material Spilled 1 :	Not reported	Amount Spilled 1 :	Not reported
Spill Cause:	Unknown	Resource Affected:	On Land
Water Affected:	Not reported	Spill Source:	Vessel
Facility Contact:	STEVE ROMARO	Facility Tele:	(212) 580-6763
Investigator:	O'CONNELL	SWIS:	61
Caller Name:	Not reported	Caller Agency:	Not reported
Caller Phone:	Not reported	Caller Extension:	Not reported
Notifier Name:	Not reported	Notifier Agency:	Not reported
Notifier Phone:	Not reported	Notifier Extension:	Not reported
PBS :	Not reported		
Spiller Contact:	CALLER	Spiller Phone:	(212) 580-6763
Spiller:	CON ED		
Spiller Address:	4 IRVING PLACE MANHATTAN, NY 10003		
Spill Class:	Known release with minimal potential for fire or hazard. DEC Response. Willing Responsible Party. Corrective action taken.		
Spill Closed Dt:	02/17/1999		
Spill Notifier:	Responsible Party	PBS Number:	Not reported
Cleanup Ceased:	Not reported		
Last Inspection:	Not reported		
Cleanup Meets Standard:	False		
Recommended Penalty:	Penalty Not Recommended		
Spiller Cleanup Date:	Not reported		
Enforcement Date:	Not reported		
Investigation Complete:	Not reported		
UST Involvement:	False		
Spill Record Last Update:	11/30/2000		
Is Updated:	False		
Corrective Action Plan Submitted:	Not reported		
Date Spill Entered In Computer Data File:	02/12/1999		
Date Region Sent Summary to Central Office:	Not reported		
True Date :	Not reported		
Tank Test:			
PBS Number:	Not reported		
Tank Number:	Not reported		
Test Method:	Not reported		
Capacity of Failed Tank:	Not reported		
Leak Rate Failed Tank:	Not reported		
Gross Leak Rate:	Not reported		
Material:			
Material Class Type:	1		
Quantity Spilled:	10		
Units:	Gallons		
Unknown Qty Spilled:	10		
Quantity Recovered:	0		
Unknown Qty Recovered:	False		
Material:	LUBE OIL		
Class Type:	Petroleum		

MAP FINDINGS

Map ID
 Direction
 Distance
 Distance (ft.)Site

EDR ID Number
 EPA ID Number

Database(s)

BARGE AT NARROWS GT (Continued)

S103828142

Chem Abstract Service Number: LUBE OIL
 Last Date: 07/28/1994
 Num Times Material Entry In File: 295
 Material: LUBRICATING OIL
 Class Type: Petroleum
 Chem Abstract Service Number: LUBRICATING OIL
 Last Date: Not reported
 Num Times Material Entry In File: 292

Remarks: compressor on barge was leaking - spill contained con ed 122982
 DEC Remarks: CALLBACK AT 10:59 AND LOCATION CHANGED TO NARROWS GAS TURBINES. Con e
 d e2mis notes: Air compressor which was being used by M C was spillin
 g compressor lube oil onto the deck of the barge. About 10 gallons was
 contained on the deck of the bargee. The operator shut the compressor d
 own and informed Supervisor Gerard Toto who organi ed a clean crew. Oil
 did not enter the waterways or sewers. At 0950 hours clean up started
 . At 1105 hours cleanup has been completed.

63

**GOWANUS GAS TURBINES
 29TH ST AT 2ND AVE
 BROOKLYN, NY**

**NY Spills S102401960
 N/A**

SPILLS:

Spill Number: 9606753
 Spill Date: 08/27/1996 08:35
 ID: Not reported
 Date Call Received: Not reported
 Region Close Date : Not reported
 Material Spilled 1 :Not reported
 Spill Cause: Human Error
 Water Affected: Not reported
 Facility Contact: Not reported
 Investigator: O'CONNELL
 Caller Name: Not reported
 Caller Phone: Not reported
 Notifier Name: Not reported
 Notifier Phone: Not reported
 PBS : Not reported
 Spiller Contact: TIM SOILCH
 Spiller: CON ED
 Spiller Address: 4 IRVING PLACE
 MANHATTAN, NY 10003
 Spill Class: Known release with minimal potential for fire or hazard. DEC Response.
 Willing Responsible Party. Corrective action taken.
 Spill Closed Dt: Not Closed
 Spill Notifier: Responsible Party
 Cleanup Ceased: Not reported
 Last Inspection: Not reported
 Cleanup Meets Standard: False
 Recommended Penalty: Penalty Not Recommended
 Spiller Cleanup Date: Not reported
 Enforcement Date: Not reported
 Investigation Complete: Not reported
 UST Involvement: False
 Spill Record Last Update: 09/23/1996
 Is Updated: False
 Corrective Action Plan Submitted: Not reported
 Date Spill Entered In Computer Data File: 08/27/1996
 Date Region Sent Summary to Central Office: Not reported
 True Date : Not reported

Region of Spill: 2
 Reported to Dept: 08/27/1996 10:04
 Amount Spilled 1 : Not reported
 Resource Affected: On Land
 Spill Source: Other Non Commercial/Industrial
 Facility Tele: (212) 580-6764
 SWIS: 61
 Caller Agency: Not reported
 Caller Extension: Not reported
 Notifier Agency: Not reported
 Notifier Extension: Not reported
 Spiller Phone: Not reported
 PBS Number: Not reported

MAP FINDINGS

Map ID
 Direction
 Distance
 Distance (ft.)Site

EDR ID Number
 EPA ID Number

Database(s)

GOWANUS GAS TURBINES (Continued)

S102401960

Tank Test:
 PBS Number: Not reported
 Tank Number: Not reported
 Test Method: Not reported
 Capacity of Failed Tank: Not reported
 Leak Rate Failed Tank: Not reported
 Gross Leak Rate: Not reported

Material:
 Material Class Type: 1
 Quantity Spilled: 1
 Units: Gallons
 Unknown Qty Spilled: Yes
 Quantity Recovered: 1
 Unknown Qty Recovered: False
 Material: #2 FUEL OIL
 Class Type: Petroleum
 Chem Abstract Service Number: #2 FUEL OIL
 Last Date: 12/07/1994
 Num Times Material Entry In File: 24464

Remarks: while blowing out fuel lines - 6 0 of oil spilled - cleaned up
 DEC Remarks: Not reported

63

**GOWANUS SUB STATION
 29 ST AT 2ND AVE
 BROOKLYN, NY**

**NY Spills S102238164
 N/A**

SPILLS:

Spill Number: 9509960	Region of Spill: 2
Spill Date: 11/10/1995 11:40	Reported to Dept: 11/10/1995 12:51
ID: Not reported	
Date Call Received: Not reported	
Region Close Date : Not reported	
Material Spilled 1 :Not reported	Amount Spilled 1 : Not reported
Spill Cause: Equipment Failure	Resource Affected: On Land
Water Affected: Not reported	Spill Source: Other Non Commercial/Industrial
Facility Contact: MR SIEBAN	Facility Tele: (212) 580-6763
Investigator: ENGELHARDT	SWIS: 61
Caller Name: Not reported	Caller Agency: Not reported
Caller Phone: Not reported	Caller Extension: Not reported
Notifier Name: Not reported	Notifier Agency: Not reported
Notifier Phone: Not reported	Notifier Extension: Not reported
PBS : Not reported	
Spiller Contact: MR SIEBAN	Spiller Phone: (212) 580-6763
Spiller: GOWANUS SUB STATION	
Spiller Address: 29 ST AT 2ND AVE BROOKLYN	
Spill Class: Known release with minimal potential for fire or hazard. DEC Response. Willing Responsible Party. Corrective action taken.	
Spill Closed Dt: 08/02/2001	
Spill Notifier: Responsible Party	PBS Number: Not reported
Cleanup Ceased: Not reported	
Last Inspection: Not reported	
Cleanup Meets Standard: False	
Recommended Penalty: Penalty Not Recommended	
Spiller Cleanup Date: Not reported	
Enforcement Date: Not reported	
Investigation Complete: Not reported	
UST Involvement: False	
Spill Record Last Update: 08/02/2001	

MAP FINDINGS

Map ID
Direction
Distance
Distance (ft.)Site

EDR ID Number

Database(s) EPA ID Number

GOWANUS SUB STATION (Continued)

S102238164

Is Updated: False
Corrective Action Plan Submitted: Not reported
Date Spill Entered In Computer Data File: 11/10/1995
Date Region Sent Summary to Central Office: Not reported
True Date : Not reported
Tank Test:
PBS Number: Not reported
Tank Number: Not reported
Test Method: Not reported
Capacity of Failed Tank: Not reported
Leak Rate Failed Tank: Not reported
Gross Leak Rate: Not reported

Material:
Material Class Type: 1
Quantity Spilled: 1
Units: Gallons
Unknown Qty Spilled: Yes
Quantity Recovered: 0
Unknown Qty Recovered: False
Material: MINERAL SPIRITS
Class Type: Petroleum
Chem Abstract Service Number: MINERAL SPIRITS
Last Date: Not reported
Num Times Material Entry In File: 369

Remarks: dripping 2 drops per minute from base of feeder- into a sand box
DEC Remarks: Con Ed Details: 11/10/95 On inspection of 1p cable houses, fdr 42242
3 was wet on one side. The leak was coming from the base of the pothead
at a rate of 2 drops/minute. The leak was going down to a box in sand o
n the ground. Pads wer immediately placed at base of feeder. DEC In
specter Notes: 7/31/01 During inspection, Foley visually inspected f
eeder 42423 potheads. No leaks were noted. No oil stains were noted.

63

GOWANUS GAS TURBINE SITE
29TH ST + 2ND AV
BROOKLYN, NY

NY Spills S102238316
N/A

SPILLS:

Spill Number: 9510745 Region of Spill: 2
Spill Date: 11/27/1995 12:10 Reported to Dept: 11/27/1995 13:43
ID: Not reported
Date Call Received: Not reported
Region Close Date : Not reported
Material Spilled 1 :Not reported Amount Spilled 1 : Not reported
Spill Cause: Unknown Resource Affected: Surface Water
Water Affected: GOWANAS BAY CANAL Spill Source: Unknown
Facility Contact: STEVE ROMERO Facility Tele: Not reported
Investigator: ENGELHARDT SWIS: 61
Caller Name: Not reported Caller Agency: Not reported
Caller Phone: Not reported Caller Extension: Not reported
Notifier Name: Not reported Notifier Agency: Not reported
Notifier Phone: Not reported Notifier Extension: Not reported
PBS : Not reported
Spiller Contact: Not reported Spiller Phone: (212) 580-6763
Spiller: UNKNOWN
Spiller Address: Not reported
Spill Class: Known release with minimal potential for fire or hazard. DEC Response.
Willing Responsible Party. Corrective action taken.
Spill Closed Dt: Not Closed
Spill Notifier: Other PBS Number: Not reported

MAP FINDINGS

Map ID
 Direction
 Distance
 Distance (ft.)Site

EDR ID Number
 EPA ID Number

Database(s)

GOWANUS GAS TURBINE SITE (Continued)

S102238316

Cleanup Ceased: Not reported
 Last Inspection: Not reported
 Cleanup Meets Standard: False
 Recommended Penalty: Penalty Not Recommended
 Spiller Cleanup Date: Not reported
 Enforcement Date: Not reported
 Investigation Complete: Not reported
 UST Involvement: False
 Spill Record Last Update: 03/26/1998
 Is Updated: False
 Corrective Action Plan Submitted: Not reported
 Date Spill Entered In Computer Data File: 11/27/1995
 Date Region Sent Summary to Central Office: Not reported
 True Date : Not reported
 Tank Test:
 PBS Number: Not reported
 Tank Number: Not reported
 Test Method: Not reported
 Capacity of Failed Tank: Not reported
 Leak Rate Failed Tank: Not reported
 Gross Leak Rate: Not reported

Material:
 Material Class Type: 1
 Quantity Spilled: 0
 Units: Gallons
 Unknown Qty Spilled: No
 Quantity Recovered: 0
 Unknown Qty Recovered: False
 Material: UNKNOWN PETROLEUM
 Class Type: Petroleum
 Chem Abstract Service Number: UNKNOWN PETROLEUM
 Last Date: 09/29/1994
 Num Times Material Entry In File: 16414

Remark: ABOUT 15 FT AWAY FROM ONE OF THE BARGES THERE IS AN OILY SUBSTANCE COMING UP TO THE SURFACE OF THE WATER. COMPANY HAS DIVERS ENROUTE TO DETERMINE SOURCE

DEC Remarks: 11/28/95: Update from Steve Romero, Con Ed - bubbling oil stopped at 140 0 hrs. yesterday (11/27). Divers showed up today, went down at 6:55 AM. UPDATE: oil sheen from same source appeared on 1/18/96 see spill 95129 87).

63

**MANHOLE 67422
 THIRD AVE AT 27TH STREET
 BROOKLYN, NY**

**NY Spills S103828632
 N/A**

SPILLS:

Spill Number: 9814378	Region of Spill: 2
Spill Date: 03/02/1999 09:30	Reported to Dept: 03/02/1999 11:22
ID: Not reported	
Date Call Received: Not reported	
Region Close Date : Not reported	
Material Spilled 1 :Not reported	Amount Spilled 1 : Not reported
Spill Cause: Unknown	Resource Affected: On Land
Water Affected: Not reported	Spill Source: Unknown
Facility Contact: STEPHEN CRIBBEN	Facility Tele: Not reported
Investigator: ENGELHARDT	SWIS: 61
Caller Name: Not reported	Caller Agency: Not reported
Caller Phone: Not reported	Caller Extension: Not reported
Notifier Name: Not reported	Notifier Agency: Not reported

MAP FINDINGS

Map ID
Direction
Distance
Distance (ft.)Site

EDR ID Number
EPA ID Number

Database(s)

MANHOLE 67422 (Continued)**S103828632**

Notifier Phone: Not reported
PBS : Not reported
Spiller Contact: Not reported
Spiller: UNKNOWN
Spiller Address: Not reported
Spill Class: Known release with minimal potential for fire or hazard. DEC Response.
Willing Responsible Party. Corrective action taken.
Spill Closed Dt: 08/14/2001
Spill Notifier: Local Agency
Cleanup Ceased: Not reported
Last Inspection: Not reported
Cleanup Meets Standard: False
Recommended Penalty: Penalty Not Recommended
Spiller Cleanup Date: Not reported
Enforcement Date: Not reported
Investigation Complete: Not reported
UST Involvement: False
Spill Record Last Update: 10/26/2001
Is Updated: False
Corrective Action Plan Submitted: Not reported
Date Spill Entered In Computer Data File: 03/02/1999
Date Region Sent Summary to Central Office: Not reported
True Date : Not reported
Tank Test:
PBS Number: Not reported
Tank Number: Not reported
Test Method: Not reported
Capacity of Failed Tank: Not reported
Leak Rate Failed Tank: Not reported
Gross Leak Rate: Not reported
Material:
Material Class Type: 4
Quantity Spilled: 0
Units: Gallons
Unknown Qty Spilled: No
Quantity Recovered: 0
Unknown Qty Recovered: True
Material: UNKNOWN MATERIAL
Class Type: Unknown
Chem Abstract Service Number: UNKNOWN MATERIAL
Last Date: 11/09/1994
Num Times Material Entry In File: 9140
Remarks: GOWANUS SUBSTATION - SAMPLE TO BE TAKEN
DEC Remarks: DEC Inspector Notes: Foley inspected manhole on 7/31/01 and found it to be clean. Oil sample result returned at 68ppm PCBs. Hole was double washed. It was determined that there was no leak from any equipment. Spill 0103165 occurred on 6/221/01 in same manhole. Oil sample result returned 70.4ppm PCBs. Hole was double washed. Con Ed e2mis Notes: 3/2/99 Central Gas Dept doing inspections found undiaperable sheen of un known fluid on 200gal water. Water sample taken returned <11ppm PCB. O il sample returned 68ppm PCB. 3/8/99 Clean Harbors responded to spill event on 3/3/99 and evacuated manhole 67422 of oil/water mixture. Struc ture was double washed. MCUT inspected manhole and determined that no repairs were necessary and there was no leak.

MAP FINDINGS

Map ID
 Direction
 Distance
 Distance (ft.)Site
 Database(s)
 EDR ID Number
 EPA ID Number

MANHOLE 67422 (Continued)

S103828632

**63 GOWANUS GAS TURBINE SITE
 27TH ST / 3RD AVENUE
 BROOKLYN, NY**

**NY Spills S101341009
 N/A**

SPILLS:

Spill Number: 0307827	Region of Spill: 2
Tank Number: Not reported	Tank Size : Not reported
Test Method: Not reported	Leak Rate: Not reported
Spill Date: 10/24/2003	Reported to Dept: Not reported
ID: 31534	
Date Call Received: 10/24/2003	
Region Close Date : 12/05/2003	
Material Spilled 1 :NON PCB OIL	Amount Spilled 1 : 1 Gal.
Spill Cause: ON LAND	Resource Affected: ON LAND
Water Affected: Not reported	Spill Source: OTHER COMM/INDUSTRIAL

This is the most recent NY SPILLS record for this site.

The NY SPILLS database may contain additional details for this site.

Please click here or contact your EDR Account Executive for more information.

**63 GOWANUS SUBSTATION
 3RD AVE / 27TH ST
 BROOKLYN, NY**

**NY Spills S102150349
 N/A**

SPILLS:

Spill Number: 0205192	Region of Spill: 2
Tank Number: Not reported	Tank Size : Not reported
Test Method: Not reported	Leak Rate: Not reported
Spill Date: 08/16/2002	Reported to Dept: Not reported
ID: 10700	
Date Call Received: 08/16/2002	
Region Close Date : / /	
Material Spilled 1 :NON PCB OIL	Amount Spilled 1 : 1 Gal.
Spill Cause: ON LAND	Resource Affected: ON LAND
Water Affected: Not reported	Spill Source: OTHER COMM/INDUSTRIAL

This is the most recent NY SPILLS record for this site.

The NY SPILLS database may contain additional details for this site.

Please click here or contact your EDR Account Executive for more information.

**63 GOWANUS FACILITY
 27TH ST / 3RD AVE
 BROOKLYN, NY**

**NY Spills S102240021
 N/A**

SPILLS:

Spill Number: 9602403	Region of Spill: 2
Spill Date: 05/20/1996 14:00	Reported to Dept: 05/20/1996 15:20
ID: Not reported	
Date Call Received: Not reported	
Region Close Date : Not reported	
Material Spilled 1 :Not reported	Amount Spilled 1 : Not reported
Spill Cause: Equipment Failure	Resource Affected: On Land
Water Affected: Not reported	Spill Source: Major Facility 400,000 gallons
Facility Contact: STEPHEN ROMERO	Facility Tele: (212) 580-6763
Investigator: ENGELHARDT	SWIS: 61

MAP FINDINGS

Map ID
 Direction
 Distance
 Distance (ft.)Site

EDR ID Number
 EPA ID Number

Database(s)

GOWANUS FACILITY (Continued)

S102240021

Caller Name: Not reported
 Caller Phone: Not reported
 Notifier Name: Not reported
 Notifier Phone: Not reported
 PBS : Not reported
 Spiller Contact: STEPHEN ROMERO
 Spiller: CON ED
 Spiller Address: 27TH ST & 3RD AVE
 BROOKLYN, NY
 Spill Class: Known release with minimal potential for fire or hazard. DEC Response.
 Willing Responsible Party. Corrective action taken.
 Spill Closed Dt: Not Closed
 Spill Notifier: Responsible Party
 Cleanup Ceased: Not reported
 Last Inspection: Not reported
 Cleanup Meets Standard: False
 Recommended Penalty: Penalty Not Recommended
 Spiller Cleanup Date: Not reported
 Enforcement Date: Not reported
 Investigation Complete: Not reported
 UST Involvement: False
 Spill Record Last Update: 05/29/1996
 Is Updated: False
 Corrective Action Plan Submitted: Not reported
 Date Spill Entered In Computer Data File: 05/20/1996
 Date Region Sent Summary to Central Office: Not reported
 True Date : Not reported
 Tank Test:
 PBS Number: Not reported
 Tank Number: Not reported
 Test Method: Not reported
 Capacity of Failed Tank: Not reported
 Leak Rate Failed Tank: Not reported
 Gross Leak Rate: Not reported
 Material:
 Material Class Type: 1
 Quantity Spilled: 1
 Units: Gallons
 Unknown Qty Spilled: Yes
 Quantity Recovered: 0
 Unknown Qty Recovered: False
 Material: NON PCB OIL
 Class Type: Petroleum
 Chem Abstract Service Number: NON PCB OIL
 Last Date: 09/28/1994
 Num Times Material Entry In File: 2798
 Remark: 5 inch pot head valve failure feeder 42t clean up tomorrow spill
 is contained minor spill less gallon apx 1 pint
 DEC Remarks: Not reported

MAP FINDINGS

Map ID
 Direction
 Distance
 Distance (ft.)Site

EDR ID Number
 EPA ID Number

Database(s)

63 GOWANUS GAS TURBINES
 27TH ST / 3RD AVENUE
 BROOKLYN, NY

NY Spills S102147847
 N/A

SPILLS:

Spill Number:	9404443	Region of Spill:	2
Spill Date:	06/30/1994 08:40	Reported to Dept:	06/30/1994 09:30
ID:	Not reported		
Date Call Received:	Not reported		
Region Close Date :	Not reported		
Material Spilled 1 :	Not reported	Amount Spilled 1 :	Not reported
Spill Cause:	Other	Resource Affected:	Surface Water
Water Affected:	GOWANUS CANAL	Spill Source:	Other Commercial/Industrial
Facility Contact:	Not reported	Facility Tele:	Not reported
Investigator:	ENGLEHART	SWIS:	61
Caller Name:	Not reported	Caller Agency:	Not reported
Caller Phone:	Not reported	Caller Extension:	Not reported
Notifier Name:	Not reported	Notifier Agency:	Not reported
Notifier Phone:	Not reported	Notifier Extension:	Not reported
PBS :	Not reported		
Spiller Contact:	Not reported	Spiller Phone:	Not reported
Spiller:	CON EDISON		
Spiller Address:	Not reported		
Spill Class:	Known release with minimal potential for fire or hazard. DEC Response. Willing Responsible Party. Corrective action taken.		
Spill Closed Dt:	03/28/1995		
Spill Notifier:	Responsible Party	PBS Number:	Not reported
Cleanup Ceased:	03/28/1995		
Last Inspection:	Not reported		
Cleanup Meets Standard:	True		
Recommended Penalty:	Penalty Not Recommended		
Spiller Cleanup Date:	Not reported		
Enforcement Date:	Not reported		
Investigation Complete:	Not reported		
UST Involvement:	False		
Spill Record Last Update:	06/16/1998		
Is Updated:	False		
Corrective Action Plan Submitted:	Not reported		
Date Spill Entered In Computer Data File:	10/04/1994		
Date Region Sent Summary to Central Office:	Not reported		
True Date :	Not reported		
Tank Test:			
PBS Number:	Not reported		
Tank Number:	Not reported		
Test Method:	Not reported		
Capacity of Failed Tank:	Not reported		
Leak Rate Failed Tank:	Not reported		
Gross Leak Rate:	Not reported		
Material:			
Material Class Type:	1		
Quantity Spilled:	-1		
Units:	Pounds		
Unknown Qty Spilled:	-1		
Quantity Recovered:	0		
Unknown Qty Recovered:	False		
Material:	UNKNOWN PETROLEUM		
Class Type:	Petroleum		
Chem Abstract Service Number:	UNKNOWN PETROLEUM		
Last Date:	09/29/1994		

MAP FINDINGS

Map ID
 Direction
 Distance
 Distance (ft.)Site

EDR ID Number
 Database(s) EPA ID Number

GOWANUS GAS TURBINES (Continued)

S102147847

Num Times Material Entry In File: 16414
 Remarks: GOWANUS CALLED IN CONTRACTOR
 DEC Remarks: 03/29/95: CON ED SUBMITTED REMEDIATION CERTIFICATION AS PER REQUIREMENTS OF CONSENT ORDER. 10/10/95: This is additional information about material spilled from the translation of the old spill file: LUBE OIL- BY RA IN.

This is the most recent NY SPILLS record for this site.

The NY SPILLS database may contain additional details for this site.
 Please click here or contact your EDR Account Executive for more information.

63

**776 3RD AVENUE
 776 3RD AVENUE
 BROOKLYN, NY**

**NY Spills S104495985
 N/A**

SPILLS:

Spill Number:	9416269	Region of Spill:	2
Spill Date:	03/03/1995 12:00	Reported to Dept:	03/16/1995 09:46
ID:	Not reported		
Date Call Received:	Not reported		
Region Close Date :	Not reported		
Material Spilled 1 :	Not reported	Amount Spilled 1 :	Not reported
Spill Cause:	Unknown	Resource Affected:	On Land
Water Affected:	Not reported	Spill Source:	Unknown
Facility Contact:	Not reported	Facility Tele:	Not reported
Investigator:	TIBBE	SWIS:	61
Caller Name:	Not reported	Caller Agency:	Not reported
Caller Phone:	Not reported	Caller Extension:	Not reported
Notifier Name:	Not reported	Notifier Agency:	Not reported
Notifier Phone:	Not reported	Notifier Extension:	Not reported
PBS :	Not reported		
Spiller Contact:	Not reported	Spiller Phone:	Not reported
Spiller:	ANTON JUNICIC ENTERPRISES		
Spiller Address:	776 3RD AVENUE BROOKLYN, NEW YORK 11220		
Spill Class:	Known release with minimal potential for fire or hazard. DEC Response. Willing Responsible Party. Corrective action taken.		
Spill Closed Dt:	Not Closed		
Spill Notifier:	Local Agency	PBS Number:	Not reported
Cleanup Ceased:	Not reported		
Last Inspection:	Not reported		
Cleanup Meets Standard:	False		
Recommended Penalty:	Penalty Not Recommended		
Spiller Cleanup Date:	Not reported		
Enforcement Date:	Not reported		
Investigation Complete:	Not reported		
UST Involvement:	False		
Spill Record Last Update:	Not reported		
Is Updated:	False		
Corrective Action Plan Submitted:	Not reported		
Date Spill Entered In Computer Data File:	05/01/1995		
Date Region Sent Summary to Central Office:	Not reported		
True Date :	Not reported		
Tank Test:			
PBS Number:	Not reported		
Tank Number:	Not reported		
Test Method:	Not reported		
Capacity of Failed Tank:	Not reported		

MAP FINDINGS

Map ID
 Direction
 Distance
 Distance (ft.)Site

EDR ID Number
 EPA ID Number

Database(s)

776 3RD AVENUE (Continued)

S104495985

Leak Rate Failed Tank: Not reported
 Gross Leak Rate: Not reported
 Material:
 Material Class Type: 1
 Quantity Spilled: -1
 Units: Not reported
 Unknown Qty Spilled: -1
 Quantity Recovered: 0
 Unknown Qty Recovered: False
 Material: UNKNOWN PETROLEUM
 Class Type: Petroleum
 Chem Abstract Service Number: UNKNOWN PETROLEUM
 Last Date: 09/29/1994
 Num Times Material Entry In File: 16414
 Remarks: GROUND OF FACILITY MAY BE CONTAMINATED WITH UNKNOWN OIL.
 DEC Remarks: Not reported

63

ERNS 95316894
 N/A

BROOKLYN, NY 10023

The ERNS database may contain additional details for this site.
 Please click here or contact your EDR Account Executive for more information.

63

**GOWANUS SUB STATION
 27TH ST/3RD AV
 BROOKLYN, NY**

NY Spills S102239558
 N/A

SPILLS:

Spill Number: 9912011	Region of Spill: 2
Spill Date: 01/18/2000 09:25	Reported to Dept: 01/18/2000 10:39
ID: Not reported	
Date Call Received: Not reported	
Region Close Date : Not reported	
Material Spilled 1 :Not reported	Amount Spilled 1 : Not reported
Spill Cause: Equipment Failure	Resource Affected: On Land
Water Affected: Not reported	Spill Source: Other Non Commercial/Industrial
Facility Contact: CALLER	Facility Tele: (212) 580-6763
Investigator: O'CONNELL	SWIS: 61
Caller Name: Not reported	Caller Agency: Not reported
Caller Phone: Not reported	Caller Extension: Not reported
Notifier Name: Not reported	Notifier Agency: Not reported
Notifier Phone: Not reported	Notifier Extension: Not reported
PBS : Not reported	
Spiller Contact: CALLER	Spiller Phone: Not reported
Spiller: CON ED	
Spiller Address: 4 IRVING PL NEW YORK, NY -	
Spill Class: Known release with minimal potential for fire or hazard. DEC Response. Willing Responsible Party. Corrective action taken.	
Spill Closed Dt: 08/14/2001	
Spill Notifier: Responsible Party	PBS Number: Not reported

MAP FINDINGS

Map ID
 Direction
 Distance
 Distance (ft.)Site

EDR ID Number
 EPA ID Number

Database(s)

GOWANUS SUB STATION (Continued)

S102239558

Cleanup Ceased: Not reported
 Last Inspection: Not reported
 Cleanup Meets Standard: False
 Recommended Penalty: Penalty Not Recommended
 Spiller Cleanup Date: Not reported
 Enforcement Date: Not reported
 Investigation Complete: Not reported
 UST Involvement: False
 Spill Record Last Update: 10/26/2001
 Is Updated: False
 Corrective Action Plan Submitted: Not reported
 Date Spill Entered In Computer Data File: 01/18/2000
 Date Region Sent Summary to Central Office: Not reported
 True Date : Not reported
 Tank Test:
 PBS Number: Not reported
 Tank Number: Not reported
 Test Method: Not reported
 Capacity of Failed Tank: Not reported
 Leak Rate Failed Tank: Not reported
 Gross Leak Rate: Not reported

Material:
 Material Class Type: 1
 Quantity Spilled: 1
 Units: Gallons
 Unknown Qty Spilled: Yes
 Quantity Recovered: 0
 Unknown Qty Recovered: False
 Material: DIELECTRIC FLUID
 Class Type: Petroleum
 Chem Abstract Service Number: DIELECTRIC FLUID
 Last Date: Not reported
 Num Times Material Entry In File: 41

Remarks: CALLER REPORTED 3PT SPILL FROM POTHEAD CABLE. CON ED 129645.
 DEC Remarks: Con Ed e2mis Notes: 1/18/00 Found pothead and cable on high feeder 41
 T leaked 3 pints cable oil. 3 drops hit blacktop in substation and rest
 stayed on porcelain pothead. Repairs could not be done until feeder is
 taken off. 1/27/00 Mary Morran indicates that the cleanup was comp
 leted on 1/18/00. Absorbant pads were used to removed visible traces of
 oil and cleanup stained areas. Contaminated bluestones were excavated a
 nd placed in 5gal pail. Corrective actions requires that the equipment
 be de-energi ed. 7/27/01 On visual inspection pothead is not leaking
 . All connections were tightened.

This is the most recent NY SPILLS record for this site.

The NY SPILLS database may contain additional details for this site.
 Please click here or contact your EDR Account Executive for more information.

MAP FINDINGS

Map ID
 Direction
 Distance
 Distance (ft.)Site

EDR ID Number
 EPA ID Number

Database(s)

**63 GOWANUS GAS TURBINE SITE
 29TH ST 2ND AVE
 BROOKLYN, NY**

**NY Spills S102148998
 N/A**

SPILLS:

Spill Number:	9713276	Region of Spill:	2
Spill Date:	02/27/1998 13:30	Reported to Dept:	02/27/1998 15:08
ID:	Not reported		
Date Call Received:	Not reported		
Region Close Date :	Not reported		
Material Spilled 1 :	Not reported	Amount Spilled 1 :	Not reported
Spill Cause:	Unknown	Resource Affected:	On Land
Water Affected:	Not reported	Spill Source:	Other Commercial/Industrial
Facility Contact:	JOE DEVOTI	Facility Tele:	(212) 580-6764
Investigator:	ENGLEHARDT	SWIS:	61
Caller Name:	Not reported	Caller Agency:	Not reported
Caller Phone:	Not reported	Caller Extension:	Not reported
Notifier Name:	Not reported	Notifier Agency:	Not reported
Notifier Phone:	Not reported	Notifier Extension:	Not reported
PBS :	Not reported		
Spiller Contact:	JOE DEVOTI	Spiller Phone:	(212) 580-6763
Spiller:	CON ED		
Spiller Address:	4 IRVING PLACE MANHATTAN, NY 10003		
Spill Class:	Known release with minimal potential for fire or hazard. DEC Response. Willing Responsible Party. Corrective action taken.		
Spill Closed Dt:	03/03/1998		
Spill Notifier:	Responsible Party	PBS Number:	Not reported
Cleanup Ceased:	Not reported		
Last Inspection:	Not reported		
Cleanup Meets Standard:	False		
Recommended Penalty:	Penalty Not Recommended		
Spiller Cleanup Date:	Not reported		
Enforcement Date:	Not reported		
Investigation Complete:	Not reported		
UST Involvement:	False		
Spill Record Last Update:	03/03/1998		
Is Updated:	False		
Corrective Action Plan Submitted:	Not reported		
Date Spill Entered In Computer Data File:	02/27/1998		
Date Region Sent Summary to Central Office:	Not reported		
True Date :	Not reported		
Tank Test:			
PBS Number:	Not reported		
Tank Number:	Not reported		
Test Method:	Not reported		
Capacity of Failed Tank:	Not reported		
Leak Rate Failed Tank:	Not reported		
Gross Leak Rate:	Not reported		
Material:			
Material Class Type:	1		
Quantity Spilled:	1		
Units:	Gallons		
Unknown Qty Spilled:	Yes		
Quantity Recovered:	1		
Unknown Qty Recovered:	False		
Material:	KEROSENE		
Class Type:	Petroleum		
Chem Abstract Service Number:	KEROSENE		

MAP FINDINGS

Map ID
 Direction
 Distance
 Distance (ft.)Site

EDR ID Number
 Database(s) EPA ID Number

GOWANUS GAS TURBINE SITE (Continued)

S102148998

Last Date: 09/29/1994
 Num Times Material Entry In File: 2052
 Remark: KEROSENE SOAKED INTO OIL ABSORBANT PADS APPROX. 20), UNKNOWN HOW THEY GOT THERE.
 DEC Remarks: 3/3/98 e-mail from ERT Carbone: Unknown how pads got there. Pads removed on 2/27/98.

This is the most recent NY SPILLS record for this site.

The NY SPILLS database may contain additional details for this site.
 Please click here or contact your EDR Account Executive for more information.

**63 GOWANUS TURBINE SITE
 27TH ST / 3RD AVE
 BROOKLYN, NY**

**NY Spills S102149339
 N/A**

SPILLS:

Spill Number: 0111292	Region of Spill: 2
Tank Number: Not reported	Tank Size : Not reported
Test Method: Not reported	Leak Rate: Not reported
Spill Date: 02/27/2002	Reported to Dept: Not reported
ID: 2252	
Date Call Received: 02/27/2002	
Region Close Date : 05/06/2002	
Material Spilled 1 :NON PCB OIL	Amount Spilled 1 : 1 Gal.
Spill Cause: ON LAND	Resource Affected: ON LAND
Water Affected: Not reported	Spill Source: OTHER COMM/INDUSTRIAL

This is the most recent NY SPILLS record for this site.

The NY SPILLS database may contain additional details for this site.
 Please click here or contact your EDR Account Executive for more information.

**63 27 ST / 3RD AVENUE
 27 ST / 3RD AVENUE
 BROOKLYN, NY**

**NY Spills S102147587
 N/A**

SPILLS:

Spill Number: 9312300	Region of Spill: 2
Spill Date: 01/20/1994 01:10	Reported to Dept: 01/20/1994 05:07
ID: Not reported	
Date Call Received: Not reported	
Region Close Date : Not reported	
Material Spilled 1 :Not reported	Amount Spilled 1 : Not reported
Spill Cause: Equipment Failure	Resource Affected: On Land
Water Affected: Not reported	Spill Source: Major Facility 400,000 gallons
Facility Contact: Not reported	Facility Tele: Not reported
Investigator: O'DOWD	SWIS: 61
Caller Name: Not reported	Caller Agency: Not reported
Caller Phone: Not reported	Caller Extension: Not reported
Notifier Name: Not reported	Notifier Agency: Not reported
Notifier Phone: Not reported	Notifier Extension: Not reported
PBS : Not reported	
Spiller Contact: Not reported	Spiller Phone: Not reported
Spiller: CON-ED	
Spiller Address: Not reported	
Spill Class: Known release that creates potential for fire or hazard. DEC Response. Willing Responsible Party. Corrective action taken.	

MAP FINDINGS

Map ID			EDR ID Number
Direction			
Distance			
Distance (ft.)	Site	Database(s)	EPA ID Number

27 ST / 3RD AVENUE (Continued)

S102147587

Spill Closed Dt: 01/20/1994	
Spill Notifier: Responsible Party	PBS Number: Not reported
Cleanup Ceased: 01/20/1994	
Last Inspection: Not reported	
Cleanup Meets Standard: True	
Recommended Penalty: Penalty Not Recommended	
Spiller Cleanup Date: Not reported	
Enforcement Date: Not reported	
Investigation Complete: Not reported	
UST Involvement: False	
Spill Record Last Update: 03/29/1995	
Is Updated: False	
Corrective Action Plan Submitted: Not reported	
Date Spill Entered In Computer Data File: 01/20/1994	
Date Region Sent Summary to Central Office: Not reported	
True Date: Not reported	
Tank Test:	
PBS Number: Not reported	
Tank Number: Not reported	
Test Method: Not reported	
Capacity of Failed Tank: Not reported	
Leak Rate Failed Tank: Not reported	
Gross Leak Rate: Not reported	
Material:	
Material Class Type: 1	
Quantity Spilled: 20	
Units: Gallons	
Unknown Qty Spilled: 20	
Quantity Recovered: 0	
Unknown Qty Recovered: False	
Material: #2 FUEL OIL	
Class Type: Petroleum	
Chem Abstract Service Number: #2 FUEL OIL	
Last Date: 12/07/1994	
Num Times Material Entry In File: 24464	
Remark: CRACKED RELIEF VALVE CAUSED SPILL - FD TO BE NOTIFIED - CLEAN UP WAS BEING PLANNED - REPAIR OR REPLACE VALVE - 1/20/94 PASSED ONTO CHRIS CON-ED MONITOR.	
DEC Remarks: 03/29/95: RECEIVED REMEDIATION CERTIFICATION FROM CON ED ON 2/2/95 AS PER REQUIREMENTS OF CONSENT ORDER.	

63

**GOWANUS GAS TURBINES
27TH STREET / 3RD AVENUE
BROOKLYN, NEW YORK, NY**

**NY Spills S102148226
N/A**

SPILLS:

Spill Number: 9405590	Region of Spill: 2
Spill Date: 07/25/1994 15:20	Reported to Dept: 07/25/1994 17:55
ID: Not reported	
Date Call Received: Not reported	
Region Close Date: Not reported	
Material Spilled 1: Not reported	Amount Spilled 1: Not reported
Spill Cause: Equipment Failure	Resource Affected: On Land
Water Affected: Not reported	Spill Source: Unknown
Facility Contact: Not reported	Facility Tele: Not reported
Investigator: ENGLEHARDT	SWIS: 61
Caller Name: Not reported	Caller Agency: Not reported
Caller Phone: Not reported	Caller Extension: Not reported
Notifier Name: Not reported	Notifier Agency: Not reported

MAP FINDINGS

Map ID
 Direction
 Distance
 Distance (ft.)Site

EDR ID Number

Database(s) EPA ID Number

GOWANUS GAS TURBINES (Continued)

S102148226

Notifier Phone:	Not reported	Notifier Extension:	Not reported
PBS :	Not reported		
Spiller Contact:	Not reported	Spiller Phone:	Not reported
Spiller:	CON EDISON		
Spiller Address:	4 IRVING PLACE		
	NEW YORK, NEW YORK		
Spill Class:	Not reported		
Spill Closed Dt:	03/28/1995		
Spill Notifier:	Other	PBS Number:	Not reported
Cleanup Ceased:	03/28/1995		
Last Inspection:	Not reported		
Cleanup Meets Standard:	True		
Recommended Penalty:	Penalty Not Recommended		
Spiller Cleanup Date:	Not reported		
Enforcement Date:	Not reported		
Investigation Complete:	Not reported		
UST Involvement:	False		
Spill Record Last Update:	06/16/1998		
Is Updated:	False		
Corrective Action Plan Submitted:		Not reported	
Date Spill Entered In Computer Data File:		10/17/1994	
Date Region Sent Summary to Central Office:	Not reported		
True Date :	Not reported		
Tank Test:			
PBS Number:	Not reported		
Tank Number:	Not reported		
Test Method:	Not reported		
Capacity of Failed Tank:	Not reported		
Leak Rate Failed Tank:	Not reported		
Gross Leak Rate:	Not reported		
Material:			
Material Class Type:	1		
Quantity Spilled:	5		
Units:	Gallons		
Unknown Qty Spilled:	5		
Quantity Recovered:	0		
Unknown Qty Recovered:	False		
Material:	UNKNOWN PETROLEUM		
Class Type:	Petroleum		
Chem Abstract Service Number:		UNKNOWN PETROLEUM	
Last Date:		09/29/1994	
Num Times Material Entry In File:		16414	
Material Class Type:	1		
Quantity Spilled:	0		
Units:	Pounds		
Unknown Qty Spilled:	No		
Quantity Recovered:	0		
Unknown Qty Recovered:	False		
Material:	LUBE OIL		
Class Type:	Petroleum		
Chem Abstract Service Number:		LUBE OIL	
Last Date:		07/28/1994	
Num Times Material Entry In File:		295	
Material:	LUBRICATING OIL		
Class Type:	Petroleum		
Chem Abstract Service Number:		LUBRICATING OIL	
Last Date:		Not reported	

MAP FINDINGS

Map ID
 Direction
 Distance
 Distance (ft.)Site

EDR ID Number
 Database(s) EPA ID Number

GOWANUS GAS TURBINES (Continued)

S102148226

Num Times Material Entry In File: 292
 Remark: OIL LINE HAD FITTING THAT PARTED. WILL CONTACT BKLYN OPERATIONS. FIRE DEPT CLEANED UP WITH OIL ABSORBENT PADS AND REPAIRED OIL LINE. NO CALL BACK NEEDED.
 DEC Remarks: 03/29/95: CON ED SUBMITTED REMEDIATION CERTIFICATION AS PER REQUIREMENTS OF CONSENT ORDER.

This is the most recent NY SPILLS record for this site.

The NY SPILLS database may contain additional details for this site.
 Please click here or contact your EDR Account Executive for more information.

**63 GOWANUS SUB-STATION
 27TH STREET / 3RD AVE
 BROOKLYN, NY**

**NY Spills S102401912
 N/A**

SPILLS:

Spill Number: 0111289	Region of Spill: 2
Tank Number: Not reported	Tank Size : Not reported
Test Method: Not reported	Leak Rate: Not reported
Spill Date: 02/27/2002	Reported to Dept: Not reported
ID: 2303	
Date Call Received: 02/27/2002	
Region Close Date : / /	
Material Spilled 1 :TRANSFORMER OIL	Amount Spilled 1 : 1 Gal.
Spill Cause: ON LAND	Resource Affected: ON LAND
Water Affected: Not reported	Spill Source: OTHER COMM/INDUSTRIAL

This is the most recent NY SPILLS record for this site.

The NY SPILLS database may contain additional details for this site.
 Please click here or contact your EDR Account Executive for more information.

**63 GOWANUS SUBSTATION
 27TH / 3RD AVE
 BROOKLYN, NY**

**NY Spills 1001171103
 N/A**

SPILLS:

Spill Number: 9805007	Region of Spill: 2
Spill Date: 07/22/1998 10:30	Reported to Dept: 07/22/1998 11:44
ID: Not reported	
Date Call Received: Not reported	
Region Close Date : Not reported	
Material Spilled 1 :Not reported	Amount Spilled 1 : Not reported
Spill Cause: Unknown	Resource Affected: On Land
Water Affected: Not reported	Spill Source: Other Commercial/Industrial
Facility Contact: Not reported	Facility Tele: (212) 580-6763
Investigator: O'CONNELL	SWIS: 61
Caller Name: Not reported	Caller Agency: Not reported
Caller Phone: Not reported	Caller Extension: Not reported
Notifier Name: Not reported	Notifier Agency: Not reported
Notifier Phone: Not reported	Notifier Extension: Not reported
PBS : Not reported	
Spiller Contact: ERNIE ROWLAND	Spiller Phone: Not reported
Spiller: CON EDISON	
Spiller Address: -	
Spill Class: Known release with minimal potential for fire or hazard. DEC Response. Willing Responsible Party. Corrective action taken.	

MAP FINDINGS

Map ID
 Direction
 Distance
 Distance (ft.)Site

EDR ID Number
 EPA ID Number

Database(s)

27TH ST & 3RD AVE (Continued)

S102150358

PBS : Not reported
 Spiller Contact: Not reported Spiller Phone: Not reported
 Spiller: UNKNOWN
 Spiller Address: Not reported
 Spill Class: Known release with minimal potential for fire or hazard. DEC Response.
 Willing Responsible Party. Corrective action taken.
 Spill Closed Dt: Not Closed
 Spill Notifier: Responsible Party PBS Number: Not reported
 Cleanup Ceased: Not reported
 Last Inspection: Not reported
 Cleanup Meets Standard: False
 Recommended Penalty: Penalty Not Recommended
 Spiller Cleanup Date: Not reported
 Enforcement Date: Not reported
 Investigation Complete: Not reported
 UST Involvement: False
 Spill Record Last Update: Not reported
 Is Updated: False
 Corrective Action Plan Submitted: Not reported
 Date Spill Entered In Computer Data File: 07/18/1995
 Date Region Sent Summary to Central Office: Not reported
 True Date : Not reported
 Tank Test:
 PBS Number: Not reported
 Tank Number: Not reported
 Test Method: Not reported
 Capacity of Failed Tank: Not reported
 Leak Rate Failed Tank: Not reported
 Gross Leak Rate: Not reported
 Material:
 Material Class Type: 1
 Quantity Spilled: 15
 Units: Gallons
 Unknown Qty Spilled: 15
 Quantity Recovered: 0
 Unknown Qty Recovered: False
 Material: DIESEL
 Class Type: Petroleum
 Chem Abstract Service Number: DIESEL
 Last Date: 07/28/1994
 Num Times Material Entry In File: 10625
 Remarks: CONTAINED IN STREET - OIL PADS INTO STREET DRUMS FOR CLEAN UP
 DEC Remarks: Not reported

63

**GOWANUS SUB STATION
 27TH STREET/3RD AVE
 BROOKLYN, NY**

**NY Spills S102401914
 N/A**

SPILLS:

Spill Number: 9606108 Region of Spill: 2
 Spill Date: 08/12/1996 14:30 Reported to Dept: 08/12/1996 14:54
 ID: Not reported
 Date Call Received: Not reported
 Region Close Date : Not reported
 Material Spilled 1 :Not reported Amount Spilled 1 : Not reported
 Spill Cause: Unknown Resource Affected: On Land
 Water Affected: Not reported Spill Source: Other Commercial/Industrial
 Facility Contact: TOM BRYAN Facility Tele: (212) 580-6764
 Investigator: ENGELHARDT SWIS: 61

MAP FINDINGS

Map ID
 Direction
 Distance
 Distance (ft.)Site

EDR ID Number
 EPA ID Number

Database(s)

GOWANUS SUB STATION (Continued)

S102401914

Caller Name: Not reported
 Caller Phone: Not reported
 Notifier Name: Not reported
 Notifier Phone: Not reported
 PBS : Not reported
 Spiller Contact: TIM SOILCH
 Spiller: CON ED
 Spiller Address: 4 IRVING PLACE
 MANHATTAN, NY 10003
 Spill Class: Known release with minimal potential for fire or hazard. DEC Response.
 Willing Responsible Party. Corrective action taken.
 Spill Closed Dt: Not Closed
 Spill Notifier: Responsible Party
 Cleanup Ceased: Not reported
 Last Inspection: Not reported
 Cleanup Meets Standard: False
 Recommended Penalty: Penalty Not Recommended
 Spiller Cleanup Date: Not reported
 Enforcement Date: Not reported
 Investigation Complete: Not reported
 UST Involvement: False
 Spill Record Last Update: 08/28/1996
 Is Updated: False
 Corrective Action Plan Submitted: Not reported
 Date Spill Entered In Computer Data File: 08/12/1996
 Date Region Sent Summary to Central Office: Not reported
 True Date : Not reported
 Tank Test:
 PBS Number: Not reported
 Tank Number: Not reported
 Test Method: Not reported
 Capacity of Failed Tank: Not reported
 Leak Rate Failed Tank: Not reported
 Gross Leak Rate: Not reported
 Material:
 Material Class Type: 1
 Quantity Spilled: 0
 Units: Gallons
 Unknown Qty Spilled: No
 Quantity Recovered: 0
 Unknown Qty Recovered: True
 Material: UNKNOWN PETROLEUM
 Class Type: Petroleum
 Chem Abstract Service Number: UNKNOWN PETROLEUM
 Last Date: 09/29/1994
 Num Times Material Entry In File: 16414
 Remark: THEY WERE DIGGING A EXCAVATION HOLE AND FOUND A SHEEN ON TOP OF WATER. TH
 EY ARE IN THE PROCESS OF CLEANING IT UP.UNKNOWN TYPE OIL IS THE PRODUCT.
 DEC Remarks: Not reported

MAP FINDINGS

Map ID
 Direction
 Distance
 Distance (ft.)Site

EDR ID Number
 EPA ID Number

Database(s)

**63 GOWANUS GAS TURBINES
 27 STREET / THIRD AVENUE
 BROOKLYN, NY 11232**

**CBS AST S102640752
 N/A**

CBS AST:
 CBS Number: 2-000332 Telephone: (718) 499-1464
 Owner: ASTORIA GENERATING COMPANY, L.P.
 225 GREENFIELD PARKWAY, SUITE 201
 LIVERPOOL, NY 11232
 (315) 413-2700

Facility Status: Active
 Total Tanks: 0
 Tank Status: 0
 Tank Error Status: No Missing Data
 Tank Location: Aboveground on crib, rack or cradle
 Install Date: 00/71
 Capacity (Gal): 1500
 Tank Type: Steel/carbon steel
 Substance: More than one Hazardous Substance on DEC List
 Extnl Protection: Painted/Asphalt Coating
 Intrnl Protection: None
 Tank Containment: None
 Pipe Type: STEEL/IRON Pipe Location: Aboveground
 Pipe Internal: None
 Pipe External: Painted/Asphalt Coating
 Pipe Containment: None Haz Percent: 6
 Leak Detection: None
 Overfill Protection: Not reported
 Chemical: Ethylene glycol
 Tank Closed: 02/01
 PBS Number: Not reported SWIS Code: 6101
 Federal ID: Not reported
 MOSF Number: Not reported CAS Number: 107211
 SPDES Number: 0-201006 ICS Number: Not reported
 Facility Type: Municipality
 Operator: PLANT MANAGER (TBD) Facility Town: NEW YORK CITY
 Emrgncy Contact: PLANT MANAGER (TBD) Emrgncy Phone: (718) 499-1464
 Certified Date: 08/18/1999 Expiration Date: 07/30/2001
 Owner type: Corporate/Commercial
 Owner Sub Type: Not reported
 Mail Name: ASTORIA GENERATING COMPANY, L.P.
 Mail Contact: PLANT MANAGER (TBD)
 THIRD AVENUE & 27 STREET
 PO BOX 658
 BROOKLYN, NY 11232
 Mail Phone: (212) 499-1464

Tank Secret: False Date Entered: 01/29/1997 09:43:58
 Last Test: Not reported Due Date: Not reported
 Pipe Flag: False Owner Mark: 2
 Renew Date: Not reported Date Expired: Not reported
 Is it There: False Is Updated: False
 Owner Status: F

Certificate Needs to be Printed: False
 Fiscal Amt for Registration Fee Correct: True
 Renewal Has Been Printed for Facility: True
 Total Capacity of All Active Tanks(gal): No
 Unique Tank Id Number: FOAM-1
 Date Pre-Printed Renewal App Form Was Last Printed: 03/30/2001

MAP FINDINGS

Map ID
 Direction
 Distance
 Distance (ft.)Site

EDR ID Number
 EPA ID Number

Database(s)

GOWANUS GAS TURBINES (Continued)

S102640752

63

27TH ST & 3RD AVE
 27TH ST / 3RD AVE
 BROOKLYN, NY

NY Spills S102150221
 N/A

SPILLS:

Spill Number:	9502602	Region of Spill:	2
Spill Date:	05/31/1995 20:45	Reported to Dept:	05/31/1995 21:38
ID:	Not reported		
Date Call Received:	Not reported		
Region Close Date :	Not reported		
Material Spilled 1 :	Not reported	Amount Spilled 1 :	Not reported
Spill Cause:	Equipment Failure	Resource Affected:	On Land
Water Affected:	Not reported	Spill Source:	Other Commercial/Industrial
Facility Contact:	Not reported	Facility Tele:	Not reported
Investigator:	ENGELHARDT	SWIS:	61
Caller Name:	Not reported	Caller Agency:	Not reported
Caller Phone:	Not reported	Caller Extension:	Not reported
Notifier Name:	Not reported	Notifier Agency:	Not reported
Notifier Phone:	Not reported	Notifier Extension:	Not reported
PBS :	Not reported		
Spiller Contact:	Not reported	Spiller Phone:	Not reported
Spiller:	CON EDISON		
Spiller Address:	Not reported		
Spill Class:	Known release with minimal potential for fire or hazard. DEC Response. Willing Responsible Party. Corrective action taken.		
Spill Closed Dt:	Not Closed		
Spill Notifier:	Responsible Party	PBS Number:	Not reported
Cleanup Ceased:	Not reported		
Last Inspection:	Not reported		
Cleanup Meets Standard:	False		
Recommended Penalty:	Penalty Not Recommended		
Spiller Cleanup Date:	Not reported		
Enforcement Date:	Not reported		
Investigation Complete:	Not reported		
UST Involvement:	False		
Spill Record Last Update:	02/13/1998		
Is Updated:	False		
Corrective Action Plan Submitted:	Not reported		
Date Spill Entered In Computer Data File:	06/07/1995		
Date Region Sent Summary to Central Office:	Not reported		
True Date :	Not reported		
Tank Test:			
PBS Number:	Not reported		
Tank Number:	Not reported		
Test Method:	Not reported		
Capacity of Failed Tank:	Not reported		
Leak Rate Failed Tank:	Not reported		
Gross Leak Rate:	Not reported		
Material:			
Material Class Type:	1		
Quantity Spilled:	-1		
Units:	Gallons		
Unknown Qty Spilled:	-1		
Quantity Recovered:	0		
Unknown Qty Recovered:	False		
Material:	DIELECTRIC FLUID		
Class Type:	Petroleum		
Chem Abstract Service Number:	DIELECTRIC FLUID		

MAP FINDINGS

Map ID
 Direction
 Distance
 Distance (ft.)Site

EDR ID Number
 EPA ID Number

Database(s)

27TH ST & 3RD AVE (Continued)

S102150221

Last Date: Not reported
 Num Times Material Entry In File: 41
 Remark: LEAK RATE 16OZ EVERY 5 MINUTES. UNKNOWN TOTAL AMOUNT. CONTAINED WITH PADS AND TRYING TO MAKE REPAIRS
 DEC Remarks: 6/23/95: Mr. Cribbin,CIG - pothead leaked. 7/6/95: Mr. Constantine. Leak on C-phase pothead. Repaired on 6/1/95. Dielectric fluid cleaned by Con Ed personnel.

63

**GOWANUS GAS TURBINE SITE
 3RD AVE / 27TH ST
 BROOKLYN, NY**

**NY Spills S102149769
 N/A**

SPILLS:

Spill Number:	9416198	Region of Spill:	2
Spill Date:	03/15/1995 10:40	Reported to Dept:	03/15/1995 10:57
ID:	Not reported		
Date Call Received:	Not reported		
Region Close Date :	Not reported		
Material Spilled 1 :	Not reported	Amount Spilled 1 :	Not reported
Spill Cause:	Equipment Failure	Resource Affected:	On Land
Water Affected:	Not reported	Spill Source:	Other Commercial/Industrial
Facility Contact:	Not reported	Facility Tele:	(212) 580-6763
Investigator:	ENGELHARDT	SWIS:	61
Caller Name:	Not reported	Caller Agency:	Not reported
Caller Phone:	Not reported	Caller Extension:	Not reported
Notifier Name:	Not reported	Notifier Agency:	Not reported
Notifier Phone:	Not reported	Notifier Extension:	Not reported
PBS :	Not reported		
Spiller Contact:	Not reported	Spiller Phone:	Not reported
Spiller:	CON EDISON		
Spiller Address:	Not reported		
Spill Class:	Known release with minimal potential for fire or hazard. DEC Response. Willing Responsible Party. Corrective action taken.		
Spill Closed Dt:	Not Closed		
Spill Notifier:	Responsible Party	PBS Number:	Not reported
Cleanup Ceased:	Not reported		
Last Inspection:	Not reported		
Cleanup Meets Standard:	False		
Recommended Penalty:	Penalty Not Recommended		
Spiller Cleanup Date:	Not reported		
Enforcement Date:	Not reported		
Investigation Complete:	Not reported		
UST Involvement:	False		
Spill Record Last Update:	08/09/1995		
Is Updated:	False		
Corrective Action Plan Submitted:	Not reported		
Date Spill Entered In Computer Data File:	05/01/1995		
Date Region Sent Summary to Central Office:	Not reported		
True Date :	Not reported		
Tank Test:			
PBS Number:	Not reported		
Tank Number:	Not reported		
Test Method:	Not reported		
Capacity of Failed Tank:	Not reported		
Leak Rate Failed Tank:	Not reported		
Gross Leak Rate:	Not reported		
Material:			
Material Class Type:	1		
Quantity Spilled:	1		

MAP FINDINGS

Map ID
 Direction
 Distance
 Distance (ft.)Site

EDR ID Number
 EPA ID Number

Database(s)

GOWANUS GAS TURBINE SITE (Continued)

S102149769

Units: Gallons
 Unknown Qty Spilled: Yes
 Quantity Recovered: 0
 Unknown Qty Recovered: False
 Material: NON PCB OIL
 Class Type: Petroleum
 Chem Abstract Service Number: NON PCB OIL
 Last Date: 09/28/1994
 Num Times Material Entry In File: 2798
 Material Class Type: 1
 Quantity Spilled: 0
 Units: Not reported
 Unknown Qty Spilled: No
 Quantity Recovered: 0
 Unknown Qty Recovered: False
 Material: DIELECTRIC FLUID
 Class Type: Petroleum
 Chem Abstract Service Number: DIELECTRIC FLUID
 Last Date: Not reported
 Num Times Material Entry In File: 41
 Remarks: DIELECTRIC FLUID NON-PCB, IN CONTACT WIHT BLUE STONE
 DEC Remarks: Not reported

63

ERNS 95284325
 N/A

BROOKLYN, NY

The ERNS database may contain additional details for this site.
 Please click here or contact your EDR Account Executive for more information.

63

ERNS 95307462
 N/A

BROOKLYN, NY

The ERNS database may contain additional details for this site.
 Please click here or contact your EDR Account Executive for more information.

MAP FINDINGS

Map ID
 Direction
 Distance
 Distance (ft.)Site

EDR ID Number
 EPA ID Number

Database(s)

**63 GOWAMUS GAS TURBINE FAC.
 29TH ST/2ND AVE
 BROOKLYN, NY**

**NY Spills S103829632
 N/A**

SPILLS:

Spill Number:	9815574	Region of Spill:	2
Spill Date:	03/31/1999 15:25	Reported to Dept:	03/31/1999 17:21
ID:	Not reported		
Date Call Received:	Not reported		
Region Close Date :	Not reported		
Material Spilled 1 :	Not reported	Amount Spilled 1 :	Not reported
Spill Cause:	Equipment Failure	Resource Affected:	On Land
Water Affected:	Not reported	Spill Source:	Other Commercial/Industrial
Facility Contact:	WILLIAM MURPHY	Facility Tele:	(212) 580-6773
Investigator:	ENGELHARDT	SWIS:	61
Caller Name:	Not reported	Caller Agency:	Not reported
Caller Phone:	Not reported	Caller Extension:	Not reported
Notifier Name:	Not reported	Notifier Agency:	Not reported
Notifier Phone:	Not reported	Notifier Extension:	Not reported
PBS :	Not reported		
Spiller Contact:	WILLIAM MURPHY	Spiller Phone:	(212) 580-6763
Spiller:	CON EDISON		
Spiller Address:	4 IRVING PLACE NEW YORK, NY 10003		
Spill Class:	Known release with minimal potential for fire or hazard. DEC Response. Willing Responsible Party. Corrective action taken.		
Spill Closed Dt:	04/01/1999		
Spill Notifier:	Responsible Party	PBS Number:	Not reported
Cleanup Ceased:	Not reported		
Last Inspection:	Not reported		
Cleanup Meets Standard:	False		
Recommended Penalty:	Penalty Not Recommended		
Spiller Cleanup Date:	Not reported		
Enforcement Date:	Not reported		
Investigation Complete:	Not reported		
UST Involvement:	False		
Spill Record Last Update:	06/15/2000		
Is Updated:	False		
Corrective Action Plan Submitted:	Not reported		
Date Spill Entered In Computer Data File:	03/31/1999		
Date Region Sent Summary to Central Office:	Not reported		
True Date :	Not reported		
Tank Test:			
PBS Number:	Not reported		
Tank Number:	Not reported		
Test Method:	Not reported		
Capacity of Failed Tank:	Not reported		
Leak Rate Failed Tank:	Not reported		
Gross Leak Rate:	Not reported		
Material:			
Material Class Type:	1		
Quantity Spilled:	20		
Units:	Gallons		
Unknown Qty Spilled:	20		
Quantity Recovered:	0		
Unknown Qty Recovered:	False		
Material:	#2 FUEL OIL		
Class Type:	Petroleum		
Chem Abstract Service Number:	#2 FUEL OIL		

MAP FINDINGS

Map ID
 Direction
 Distance
 Distance (ft.)Site

EDR ID Number
 EPA ID Number

Database(s)

GOWAMUS GAS TURBINE FAC. (Continued)

S103829632

Last Date: 12/07/1994
 Num Times Material Entry In File: 24464
 Remark: FAILED FLANGE GASKET ON A FULE LINE STRAINER ON GT BARGE 1 IN THE PUMP ROOM. LEAK STOPPED. CLEANUP CREW RESPONDING AND ALL MATERIAL EXPECTED TO BE RECOVERED. NO CALL BACK REQUESTED.
 DEC Remarks: DEC Inspector notes: 3/31/99: Leak from flange gasket onto dock and into water. Approx 10 gallons into water. S D cleaned water release with h pads and sweeps. Repairs nearly complete (new gasket). GT Barge 2 - leak below decks from fuel linefilter gasket. Approx 20 gallons contained in large. MEG to do cleanup. Gasket to be replaced. 4/1/99: visited site to check cleanup. Escorted by Bob DePass. MEG completed cleanup. Close out spill.

63

**GOWANUS BAY
 29TH / 2ND AVE
 BROOKLYN, NY**

**NY Spills S103272638
 N/A**

SPILLS:

Spill Number: 9510741
 Spill Date: 11/27/1995 13:22
 ID: Not reported
 Date Call Received: Not reported
 Region Close Date : Not reported
 Material Spilled 1 : Not reported
 Spill Cause: Unknown
 Water Affected: GOWUANUS BAY
 Facility Contact: WHINHAM F
 Investigator: TANG
 Caller Name: Not reported
 Caller Phone: Not reported
 Notifier Name: Not reported
 Notifier Phone: Not reported
 PBS : Not reported
 Spiller Contact: Not reported
 Spiller: UNKNOWN
 Spiller Address: Not reported
 Spill Class: Known release with minimal potential for fire or hazard. DEC Response. Willing Responsible Party. Corrective action taken.
 Spill Closed Dt: 11/27/1995
 Spill Notifier: Federal Government
 Cleanup Ceased: Not reported
 Last Inspection: Not reported
 Cleanup Meets Standard: False
 Recommended Penalty: Penalty Not Recommended
 Spiller Cleanup Date: Not reported
 Enforcement Date: Not reported
 Investigation Complete: Not reported
 UST Involvement: False
 Spill Record Last Update: 11/30/1995
 Is Updated: False
 Corrective Action Plan Submitted: Not reported
 Date Spill Entered In Computer Data File: 11/27/1995
 Date Region Sent Summary to Central Office: Not reported
 True Date : Not reported
 Tank Test:
 PBS Number: Not reported
 Tank Number: Not reported
 Test Method: Not reported
 Capacity of Failed Tank: Not reported

Region of Spill: 2
 Reported to Dept: 11/27/1995 13:32
 Amount Spilled 1 : Not reported
 Resource Affected: Surface Water
 Spill Source: Unknown
 Facility Tele: Not reported
 SWIS: 61
 Caller Agency: Not reported
 Caller Extension: Not reported
 Notifier Agency: Not reported
 Notifier Extension: Not reported
 Spiller Phone: (212) 668-7920
 PBS Number: Not reported

MAP FINDINGS

Map ID
 Direction
 Distance
 Distance (ft.)Site

EDR ID Number
 EPA ID Number

Database(s)

GOWANUS BAY (Continued)

S103272638

Leak Rate Failed Tank: Not reported
 Gross Leak Rate: Not reported
 Material:
 Material Class Type: 1
 Quantity Spilled: 0
 Units: Gallons
 Unknown Qty Spilled: No
 Quantity Recovered: 0
 Unknown Qty Recovered: True
 Material: UNKNOWN PETROLEUM
 Class Type: Petroleum
 Chem Abstract Service Number: UNKNOWN PETROLEUM
 Last Date: 09/29/1994
 Num Times Material Entry In File: 16414
 Remarks: UNKNOWN SHEEN ON WATER
 DEC Remarks: team will be there in about 1/2 an hour - boom deployed and divers at scene - it is taking place near their barge, contacted uscg, again at 4:13, no big deal - no DEC action required

63

**GOWANUS GAS TURBINES
 29TH ST / 2ND AVENUE
 BROOKLYN, NY**

**NY Spills S102150070
 N/A**

SPILLS:

Spill Number: 9909657	Region of Spill: 2
Spill Date: 11/09/1999 09:15	Reported to Dept: 11/09/1999 11:12
ID: Not reported	
Date Call Received: Not reported	
Region Close Date : Not reported	
Material Spilled 1 :Not reported	Amount Spilled 1 : Not reported
Spill Cause: Equipment Failure	Resource Affected: Surface Water
Water Affected: NY UPPER BAY	Spill Source: Vessel
Facility Contact: DIMTRI WOLKOFF	Facility Tele: (718) 499-1302
Investigator: COMENALE	SWIS: 61
Caller Name: Not reported	Caller Agency: Not reported
Caller Phone: Not reported	Caller Extension: Not reported
Notifier Name: Not reported	Notifier Agency: Not reported
Notifier Phone: Not reported	Notifier Extension: Not reported
PBS : Not reported	
Spiller Contact: DIMITRI WOLKOFF	Spiller Phone: (718) 499-1302
Spiller: ORION POWER NY	
Spiller Address: 29TH ST & SECOND AVE BROOKLYN, NY	
Spill Class: Known release with minimal potential for fire or hazard. DEC Response. Willing Responsible Party. Corrective action taken.	
Spill Closed Dt: Not Closed	
Spill Notifier: Responsible Party	PBS Number: Not reported
Cleanup Ceased: Not reported	
Last Inspection: Not reported	
Cleanup Meets Standard: False	
Recommended Penalty: Penalty Not Recommended	
Spiller Cleanup Date: Not reported	
Enforcement Date: Not reported	
Investigation Complete: Not reported	
UST Involvement: False	
Spill Record Last Update: 11/12/1999	
Is Updated: False	
Corrective Action Plan Submitted: Not reported	
Date Spill Entered In Computer Data File: 11/09/1999	

MAP FINDINGS

Map ID
 Direction
 Distance
 Distance (ft.)Site

EDR ID Number

Database(s) EPA ID Number

GOWANUS GAS TURBINES (Continued)

S102150070

Date Region Sent Summary to Central Office: Not reported

True Date : Not reported

Tank Test:

PBS Number: Not reported

Tank Number: Not reported

Test Method: Not reported

Capacity of Failed Tank: Not reported

Leak Rate Failed Tank: Not reported

Gross Leak Rate: Not reported

Material:

Material Class Type: 1

Quantity Spilled: 20

Units: Gallons

Unknown Qty Spilled: 20

Quantity Recovered: 0

Unknown Qty Recovered: False

Material: WASTE OIL

Class Type: Petroleum

Chem Abstract Service Number: WASTE OIL

Last Date: 09/27/1994

Num Times Material Entry In File: 9509

Remark: BARGE GGT3 - OIL WATER SEPERATER MALFUNCTIONED RELEASING THE WATER/OIL MIXTURE INTO BAY - SAMPLE WAS 15.6 PPM - WATER RELEASED INTO A BOOMED AREA AND NO VISABLE SHEEN - LEAK WAS STOPPED ALSO

DEC Remarks: Not reported

This is the most recent NY SPILLS record for this site.

The NY SPILLS database may contain additional details for this site.
 Please click here or contact your EDR Account Executive for more information.

**63 29 ST & 2ND AVE
 29 ST / 2ND AVE
 BROOKLYN, NY**

**NY Spills S102150803
 N/A**

SPILLS:

Spill Number: 9507300

Spill Date: 09/14/1995 11:45

ID: Not reported

Date Call Received: Not reported

Region Close Date : Not reported

Material Spilled 1 :Not reported

Spill Cause: Equipment Failure

Water Affected: Not reported

Facility Contact: MR. MCGRATH

Investigator: ENGELHARDT

Caller Name: Not reported

Caller Phone: Not reported

Notifier Name: Not reported

Notifier Phone: Not reported

PBS : Not reported

Spiller Contact: Not reported

Spiller: CON EDISON

Spiller Address: 4 IRVING PLACE
 NEW YORK, NY 10003

Spill Class: Known release with minimal potential for fire or hazard. DEC Response.
 Willing Responsible Party. Corrective action taken.

Spill Closed Dt: Not Closed

Spill Notifier: Responsible Party

Region of Spill: 2

Reported to Dept: 09/14/1995 12:57

Amount Spilled 1 : Not reported

Resource Affected: On Land

Spill Source: Major Facility 400,000 gallons

Facility Tele: (212) 580-6764

SWIS: 61

Caller Agency: Not reported

Caller Extension: Not reported

Notifier Agency: Not reported

Notifier Extension: Not reported

Spiller Phone: (718) 499-1301

PBS Number: Not reported

MAP FINDINGS

Map ID
 Direction
 Distance
 Distance (ft.)Site

EDR ID Number
 EPA ID Number

Database(s)

29 ST & 2ND AVE (Continued)

S102150803

Cleanup Ceased: Not reported
 Last Inspection: Not reported
 Cleanup Meets Standard: False
 Recommended Penalty: Penalty Not Recommended
 Spiller Cleanup Date: Not reported
 Enforcement Date: Not reported
 Investigation Complete: Not reported
 UST Involvement: False
 Spill Record Last Update: 01/18/1996
 Is Updated: False
 Corrective Action Plan Submitted: Not reported
 Date Spill Entered In Computer Data File: 12/27/1948
 Date Region Sent Summary to Central Office: Not reported
 True Date : Not reported
 Tank Test:
 PBS Number: Not reported
 Tank Number: Not reported
 Test Method: Not reported
 Capacity of Failed Tank: Not reported
 Leak Rate Failed Tank: Not reported
 Gross Leak Rate: Not reported
 Material:
 Material Class Type: 3
 Quantity Spilled: 50
 Units: Gallons
 Unknown Qty Spilled: 50
 Quantity Recovered: 50
 Unknown Qty Recovered: False
 Material: ANTIFREEZE
 Class Type: Non Pet/Non Haz
 Chem Abstract Service Number: ANTIFREEZE
 Last Date: Not reported
 Num Times Material Entry In File: 0
 Remarks: ALL CONTAINED AND CLEANED UP.
 DEC Remarks: Not reported

63

**29TH ST & 2ND AVE
 29TH ST & 2ND AVE
 BROOKLYN, NY 10023**

**ERNS 96473952
 N/A**

The ERNS database may contain additional details for this site.
 Please click here or contact your EDR Account Executive for more information.

MAP FINDINGS

Map ID
 Direction
 Distance
 Distance (ft.)Site

EDR ID Number
 EPA ID Number

Database(s)

63 GOWANUS CANAL
 29TH ST / 2ND AVE
 BROOKLYN, NY

NY Spills S102240173
 N/A

SPILLS:

Spill Number:	9603148	Region of Spill:	2
Spill Date:	06/06/1996 06:45	Reported to Dept:	06/06/1996 07:42
ID:	Not reported		
Date Call Received:	Not reported		
Region Close Date :	Not reported		
Material Spilled 1 :	Not reported	Amount Spilled 1 :	Not reported
Spill Cause:	Unknown	Resource Affected:	Surface Water
Water Affected:	GOWANUS CANAL	Spill Source:	Unknown
Facility Contact:	JOE DEVOTI	Facility Tele:	Not reported
Investigator:	ENGELHARDT	SWIS:	61
Caller Name:	Not reported	Caller Agency:	Not reported
Caller Phone:	Not reported	Caller Extension:	Not reported
Notifier Name:	Not reported	Notifier Agency:	Not reported
Notifier Phone:	Not reported	Notifier Extension:	Not reported
PBS :	Not reported		
Spiller Contact:	UNKNOWN	Spiller Phone:	(212) 580-6763
Spiller:	UNKNOWN		
Spiller Address:	UNKNOWN		
Spill Class:	Known release that creates potential for fire or hazard. DEC Response. Willing Responsible Party. Corrective action taken.		
Spill Closed Dt:	Not Closed		
Spill Notifier:	Responsible Party	PBS Number:	Not reported
Cleanup Ceased:	Not reported		
Last Inspection:	Not reported		
Cleanup Meets Standard:	False		
Recommended Penalty:	Penalty Not Recommended		
Spiller Cleanup Date:	Not reported		
Enforcement Date:	Not reported		
Investigation Complete:	Not reported		
UST Involvement:	False		
Spill Record Last Update:	06/28/1996		
Is Updated:	False		
Corrective Action Plan Submitted:	Not reported		
Date Spill Entered In Computer Data File:	06/06/1996		
Date Region Sent Summary to Central Office:	Not reported		
True Date :	Not reported		
Tank Test:			
PBS Number:	Not reported		
Tank Number:	Not reported		
Test Method:	Not reported		
Capacity of Failed Tank:	Not reported		
Leak Rate Failed Tank:	Not reported		
Gross Leak Rate:	Not reported		
Material:			
Material Class Type:	1		
Quantity Spilled:	0		
Units:	Gallons		
Unknown Qty Spilled:	No		
Quantity Recovered:	0		
Unknown Qty Recovered:	False		
Material:	UNKNOWN PETROLEUM		
Class Type:	Petroleum		
Chem Abstract Service Number:	UNKNOWN PETROLEUM		

MAP FINDINGS

Map ID
 Direction
 Distance
 Distance (ft.)Site

EDR ID Number
 EPA ID Number

Database(s)

GOWANUS CANAL (Continued)

S102240173

Last Date: 09/29/1994
 Num Times Material Entry In File: 16414
 Remark: sheen 30ft x 30ft, contained in a permanent boom. came from a drain line
 who s origin is unknown.
 DEC Remarks: Not reported

63

**GOWANUS GAS TURBINES
 29TH ST / 2ND AV
 BROOKLYN, NY**

**NY Spills S102238435
 N/A**

SPILLS:

Spill Number: 0300182	Region of Spill: 2
Tank Number: Not reported	Tank Size : Not reported
Test Method: Not reported	Leak Rate: Not reported
Spill Date: 04/05/2003	Reported to Dept: Not reported
ID: 21250	
Date Call Received: 04/05/2003	
Region Close Date : 04/07/2003	
Material Spilled 1 :#2 FUEL OIL	Amount Spilled 1 : 1 Gal.
Spill Cause: SURFACE WATER	Resource Affected: SURFACE WATER
Water Affected: AGWANUS BAY	Spill Source: OTHER COMM/INDUSTRIAL

This is the most recent NY SPILLS record for this site.

The NY SPILLS database may contain additional details for this site.
 Please click here or contact your EDR Account Executive for more information.

63

**29TH STREET & 2ND AVENUE
 29TH STREET & 2ND AVENUE
 BROOKLYN, NY 11203**

**ERNS 2003706633
 N/A**

The ERNS database may contain additional details for this site.
 Please click here or contact your EDR Account Executive for more information.

63

**29 / 2ND AVE
 BROOKLYN, NY**

**NY Spills S105055737
 N/A**

SPILLS:

Spill Number: 0101627	Region of Spill: 2
Spill Date: 05/11/2001 13:00	Reported to Dept: 05/11/2001 15:20
ID: Not reported	
Date Call Received: Not reported	
Region Close Date : Not reported	
Material Spilled 1 :Not reported	Amount Spilled 1 : Not reported
Spill Cause: Other	Resource Affected: On Land
Water Affected: Not reported	Spill Source: Commercial Vehicle
Facility Contact: MANNY IGNACIO	Facility Tele: (201) 869-6600 Ext. 269
Investigator: DEMEO	SWIS: 61
Caller Name: Not reported	Caller Agency: Not reported
Caller Phone: Not reported	Caller Extension: Not reported

MAP FINDINGS

Map ID
 Direction
 Distance
 Distance (ft.)Site

EDR ID Number
 EPA ID Number

Database(s)

(Continued)

S105055737

Notifier Name:	Not reported	Notifier Agency:	Not reported
Notifier Phone:	Not reported	Notifier Extension:	Not reported
PBS :	Not reported		
Spiller Contact:	MANNY IGNACIO	Spiller Phone:	(201) 869-6600
Spiller:	APA TRANSPORT		
Spiller Address:	2100 88TH ST NORTH BERGEN, NJ		
Spill Class:	Known release with minimal potential for fire or hazard. DEC Response. Willing Responsible Party. Corrective action taken.		
Spill Closed Dt:	Not Closed		
Spill Notifier:	Responsible Party	PBS Number:	Not reported
Cleanup Ceased:	Not reported		
Last Inspection:	Not reported		
Cleanup Meets Standard:	False		
Recommended Penalty:	Penalty Not Recommended		
Spiller Cleanup Date:	Not reported		
Enforcement Date:	Not reported		
Investigation Complete:	Not reported		
UST Involvement:	False		
Spill Record Last Update:	05/14/2001		
Is Updated:	False		
Corrective Action Plan Submitted:	Not reported		
Date Spill Entered In Computer Data File:	05/11/2001		
Date Region Sent Summary to Central Office:	Not reported		
True Date :	Not reported		
Tank Test:			
PBS Number:	Not reported		
Tank Number:	Not reported		
Test Method:	Not reported		
Capacity of Failed Tank:	Not reported		
Leak Rate Failed Tank:	Not reported		
Gross Leak Rate:	Not reported		
Material:			
Material Class Type:	1		
Quantity Spilled:	50		
Units:	Gallons		
Unknown Qty Spilled:	50		
Quantity Recovered:	50		
Unknown Qty Recovered:	False		
Material:	DIESEL		
Class Type:	Petroleum		
Chem Abstract Service Number:	DIESEL		
Last Date:	07/28/1994		
Num Times Material Entry In File:	10625		
Remark:	DRIVER RAN OVER A PALLET WHICH RUPTURED HOSE ON VEH CAUSING SPILL. FIRE DEPARTMENT RESPONDED AND RETRIEVED APPROXIMATELY 30 GALLONS THE REMAINDER WAS CLEANED UP BY A ENVIRONMENTAL CONTRACTOR.		
DEC Remarks:	Not reported		

MAP FINDINGS

Map ID
 Direction
 Distance
 Distance (ft.)Site

EDR ID Number
 EPA ID Number

Database(s)

63

**GOWANUS CANAL
 29TH ST / 2ND AVE
 BROOKLYN, NY**

NY Spills

**S103570700
 N/A**

SPILLS:

Spill Number:	9702677	Region of Spill:	2
Spill Date:	06/02/1997 16:30	Reported to Dept:	06/02/1997 16:52
ID:	Not reported		
Date Call Received:	Not reported		
Region Close Date :	Not reported		
Material Spilled 1 :	Not reported	Amount Spilled 1 :	Not reported
Spill Cause:	Other	Resource Affected:	Surface Water
Water Affected:	GOWANUS CANAL	Spill Source:	Vessel
Facility Contact:	LISA PRIMEGGIA	Facility Tele:	(212) 580-6764
Investigator:	O'CONNELL	SWIS:	61
Caller Name:	Not reported	Caller Agency:	Not reported
Caller Phone:	Not reported	Caller Extension:	Not reported
Notifier Name:	Not reported	Notifier Agency:	Not reported
Notifier Phone:	Not reported	Notifier Extension:	Not reported
PBS :	Not reported		
Spiller Contact:	TIM SOILCH	Spiller Phone:	(212) 580-6763
Spiller:	CON ED		
Spiller Address:	4 IRVING PLACE MANHATTAN, NY 10003		
Spill Class:	Known release with minimal potential for fire or hazard. DEC Response. Willing Responsible Party. Corrective action taken.		
Spill Closed Dt:	11/30/2000		
Spill Notifier:	Responsible Party	PBS Number:	Not reported
Cleanup Ceased:	Not reported		
Last Inspection:	Not reported		
Cleanup Meets Standard:	False		
Recommended Penalty:	Penalty Not Recommended		
Spiller Cleanup Date:	Not reported		
Enforcement Date:	Not reported		
Investigation Complete:	Not reported		
UST Involvement:	False		
Spill Record Last Update:	12/14/2000		
Is Updated:	False		
Corrective Action Plan Submitted:	Not reported		
Date Spill Entered In Computer Data File:	06/02/1997		
Date Region Sent Summary to Central Office:	Not reported		
True Date :	Not reported		
Tank Test:			
PBS Number:	Not reported		
Tank Number:	Not reported		
Test Method:	Not reported		
Capacity of Failed Tank:	Not reported		
Leak Rate Failed Tank:	Not reported		
Gross Leak Rate:	Not reported		
Material:			
Material Class Type:	1		
Quantity Spilled:	0		
Units:	Gallons		
Unknown Qty Spilled:	No		
Quantity Recovered:	0		
Unknown Qty Recovered:	True		
Material:	LUBE OIL		
Class Type:	Petroleum		
Chem Abstract Service Number:	LUBE OIL		

MAP FINDINGS

Map ID
 Direction
 Distance
 Distance (ft.)Site

EDR ID Number
 EPA ID Number

Database(s)

GOWANUS CANAL (Continued)

S103570700

Last Date: 07/28/1994
 Num Times Material Entry In File: 295
 Material: LUBRICATING OIL
 Class Type: Petroleum
 Chem Abstract Service Number: LUBRICATING OIL
 Last Date: Not reported
 Num Times Material Entry In File: 292
 Remark: WHILE DE WATERING BARGE DISCONNECTED HOSE AND RESIDUAL OIL ENTERED WATER WAY-SPILL INSIDE STATION BOOM-CLEANING CONTRACTOR ENROUTE TO SCENE FOR CLEAN UP
 DEC Remarks: e2mis notes: Vendor removing wastewater from GT2 transformer moat - hose disconnected and spilled oil/water mixture on pier. Spill leached into water between barge and pier, causing sheen.

63

**CON EDISON TURBINE PLANT
 29TH STREET / 2ND AVENUE
 BROOKLYN, NY**

**NY Spills S102149828
 N/A**

SPILLS:

Spill Number: 9416627	Region of Spill: 2
Spill Date: 03/23/1995 15:30	Reported to Dept: 03/23/1995 16:05
ID: Not reported	
Date Call Received: Not reported	
Region Close Date : Not reported	
Material Spilled 1 :Not reported	Amount Spilled 1 : Not reported
Spill Cause: Human Error	Resource Affected: Surface Water
Water Affected: GOWANUS CANAL	Spill Source: Vessel
Facility Contact: Not reported	Facility Tele: Not reported
Investigator: MARTINKAT	SWIS: 61
Caller Name: Not reported	Caller Agency: Not reported
Caller Phone: Not reported	Caller Extension: Not reported
Notifier Name: Not reported	Notifier Agency: Not reported
Notifier Phone: Not reported	Notifier Extension: Not reported
PBS : Not reported	
Spiller Contact: Not reported	Spiller Phone: Not reported
Spiller: SAME	
Spiller Address: Not reported	
Spill Class: Known release with minimal potential for fire or hazard. DEC Response. Willing Responsible Party. Corrective action taken.	
Spill Closed Dt: 03/23/1995	
Spill Notifier: Federal Government	PBS Number: Not reported
Cleanup Ceased: 03/23/1995	
Last Inspection: Not reported	
Cleanup Meets Standard: True	
Recommended Penalty: Penalty Not Recommended	
Spiller Cleanup Date: Not reported	
Enforcement Date: Not reported	
Investigation Complete: Not reported	
UST Involvement: False	
Spill Record Last Update: 04/21/1995	
Is Updated: False	
Corrective Action Plan Submitted: Not reported	
Date Spill Entered In Computer Data File: 04/20/1995	
Date Region Sent Summary to Central Office: Not reported	
True Date : Not reported	
Tank Test:	
PBS Number: Not reported	
Tank Number: Not reported	
Test Method: Not reported	

MAP FINDINGS

Map ID
 Direction
 Distance
 Distance (ft.)Site

EDR ID Number
 EPA ID Number

Database(s)

CON EDISON TURBINE PLANT (Continued)

S102149828

Capacity of Failed Tank: Not reported
 Leak Rate Failed Tank: Not reported
 Gross Leak Rate: Not reported
 Material:
 Material Class Type: 1
 Quantity Spilled: 0
 Units: Gallons
 Unknown Qty Spilled: No
 Quantity Recovered: 0
 Unknown Qty Recovered: False
 Material: UNKNOWN PETROLEUM
 Class Type: Petroleum
 Chem Abstract Service Number: UNKNOWN PETROLEUM
 Last Date: 09/29/1994
 Num Times Material Entry In File: 16414
 Remark: SHEEN ON WATER WAS 4 BY 4 , WHITE IN COLOR OVER SPRAY., SAME AS 941662
 4
 DEC Remarks: 10/10/95: This is additional information about material spilled from the translation of the old spill file: OIL BASED PAINT.

63

**GOWANUS TURBINE SITE
 29TH ST/ 2ND AVE
 BROOKLYN, NY**

**NY Spills S103569785
 N/A**

SPILLS:

Spill Number: 9606956 Region of Spill: 2
 Spill Date: 08/31/1996 11:37 Reported to Dept: 08/31/1996 12:07
 ID: Not reported
 Date Call Received: Not reported
 Region Close Date : Not reported
 Material Spilled 1 :Not reported Amount Spilled 1 : Not reported
 Spill Cause: Other Resource Affected: Surface Water
 Water Affected: GOWANUS CANAL Spill Source: Vessel
 Facility Contact: Not reported Facility Tele: Not reported
 Investigator: O'CONNELL SWIS: 61
 Caller Name: Not reported Caller Agency: Not reported
 Caller Phone: Not reported Caller Extension: Not reported
 Notifier Name: Not reported Notifier Agency: Not reported
 Notifier Phone: Not reported Notifier Extension: Not reported
 PBS : Not reported
 Spiller Contact: Not reported Spiller Phone: Not reported
 Spiller: CON EDISON
 Spiller Address: 128 WEST END AV
 NEW YORK, NY 10023
 Spill Class: Known release with minimal potential for fire or hazard. DEC Response.
 Willing Responsible Party. Corrective action taken.
 Spill Closed Dt: 05/13/1998
 Spill Notifier: Responsible Party PBS Number: Not reported
 Cleanup Ceased: Not reported
 Last Inspection: Not reported
 Cleanup Meets Standard: False
 Recommended Penalty: Penalty Not Recommended
 Spiller Cleanup Date: Not reported
 Enforcement Date: Not reported
 Investigation Complete: Not reported
 UST Involvement: False
 Spill Record Last Update: 05/13/1998
 Is Updated: False
 Corrective Action Plan Submitted: Not reported

MAP FINDINGS

Map ID
 Direction
 Distance
 Distance (ft.)Site

EDR ID Number
 EPA ID Number

Database(s)

GOWANUS TURBINE SITE (Continued)

S103569785

Date Spill Entered In Computer Data File: 08/31/1996
 Date Region Sent Summary to Central Office: Not reported
 True Date : Not reported
 Tank Test:
 PBS Number: Not reported
 Tank Number: Not reported
 Test Method: Not reported
 Capacity of Failed Tank: Not reported
 Leak Rate Failed Tank: Not reported
 Gross Leak Rate: Not reported
 Material:
 Material Class Type: 1
 Quantity Spilled: 1
 Units: Gallons
 Unknown Qty Spilled: Yes
 Quantity Recovered: 0
 Unknown Qty Recovered: False
 Material: #2 FUEL OIL
 Class Type: Petroleum
 Chem Abstract Service Number: #2 FUEL OIL
 Last Date: 12/07/1994
 Num Times Material Entry In File: 24464
 Material Class Type: 1
 Quantity Spilled: 1
 Units: Gallons
 Unknown Qty Spilled: Yes
 Quantity Recovered: 0
 Unknown Qty Recovered: False
 Material: KEROSENE
 Class Type: Petroleum
 Chem Abstract Service Number: KEROSENE
 Last Date: 09/29/1994
 Num Times Material Entry In File: 2052
 Remark: tank expansion spilled less than 1 gal of the oil/kerosene mix in the canal
 DEC Remarks: 8/31/96 Kat notes): called MEG - on way to perform clean up. S D on-scene - placed boom around. As per Jim Gregory, barge master pager 917-616-1400) fuel to/from surge tank is gravity fed to G.T. barges. Came out through overflow vent pipe into Gowanus Canal. Puxled fuel back through foam mixing system (?). Barge has 6 - 8 containment rail and permanent containment boom around it. 25-35 psi pressure vessel with fill line and return line, feed line.

63

**GOWANUS SUBSTATION
 29TH ST/2ND AV
 BROOKLYN, NY**

**NY Spills S102238989
 N/A**

SPILLS:

Spill Number: 0104654	Region of Spill: 2
Spill Date: 07/31/2001 13:45	Reported to Dept: 07/31/2001 15:01
ID: Not reported	
Date Call Received: Not reported	
Region Close Date : Not reported	
Material Spilled 1 : Not reported	Amount Spilled 1 : Not reported
Spill Cause: Equipment Failure	Resource Affected: On Land
Water Affected: Not reported	Spill Source: Other Commercial/Industrial
Facility Contact: MARK SCHLAGEL	Facility Tele: () -
Investigator: RODRIGUEZ	SWIS: 61
Caller Name: Not reported	Caller Agency: Not reported

MAP FINDINGS

Map ID
 Direction
 Distance
 Distance (ft.)Site

EDR ID Number

Database(s) EPA ID Number

GOWANUS SUBSTATION (Continued)

S102238989

Caller Phone:	Not reported	Caller Extension:	Not reported
Notifier Name:	Not reported	Notifier Agency:	Not reported
Notifier Phone:	Not reported	Notifier Extension:	Not reported
PBS :	Not reported		
Spiller Contact:	CALLER	Spiller Phone:	(212) 580-6765
Spiller:	CON ED		
Spiller Address:	4 IRVING PL MANHATTAN, NY		
Spill Class:	Known release with minimal potential for fire or hazard. DEC Response. Willing Responsible Party. Corrective action taken.		
Spill Closed Dt:	Not Closed		
Spill Notifier:	Responsible Party	PBS Number:	Not reported
Cleanup Ceased:	Not reported		
Last Inspection:	Not reported		
Cleanup Meets Standard:	False		
Recommended Penalty:	Penalty Not Recommended		
Spiller Cleanup Date:	Not reported		
Enforcement Date:	Not reported		
Investigation Complete:	Not reported		
UST Involvement:	False		
Spill Record Last Update:	07/31/2001		
Is Updated:	False		
Corrective Action Plan Submitted:	Not reported		
Date Spill Entered In Computer Data File:	07/31/2001		
Date Region Sent Summary to Central Office:	Not reported		
True Date :	Not reported		
Tank Test:			
PBS Number:	Not reported		
Tank Number:	Not reported		
Test Method:	Not reported		
Capacity of Failed Tank:	Not reported		
Leak Rate Failed Tank:	Not reported		
Gross Leak Rate:	Not reported		
Material:			
Material Class Type:	1		
Quantity Spilled:	0		
Units:	Gallons		
Unknown Qty Spilled:	No		
Quantity Recovered:	0		
Unknown Qty Recovered:	False		
Material:	DIELECTRIC FLUID		
Class Type:	Petroleum		
Chem Abstract Service Number:	DIELECTRIC FLUID		
Last Date:	Not reported		
Num Times Material Entry In File:	41		
Remark:	4 o spilled - clean up pending crew arrival spilled to bluestone a s uport beam - no smoke/fire/private property con ed none at this time - - - -this is a NON pcb spill		
DEC Remarks:	Not reported		

This is the most recent NY SPILLS record for this site.

The NY SPILLS database may contain additional details for this site.
 Please click here or contact your EDR Account Executive for more information.

MAP FINDINGS

Map ID
 Direction
 Distance
 Distance (ft.)Site

EDR ID Number
 Database(s) EPA ID Number

GOWANUS SUBSTATION (Continued)

S102238989

63

GOWANAS SUB-STATION
 29TH ST /2ND AV
 BROOKLYN, NY

NY Spills S103272834
 N/A

SPILLS:

Spill Number:	9602304	Region of Spill:	2
Spill Date:	05/17/1996 13:18	Reported to Dept:	05/17/1996 13:45
ID:	Not reported		
Date Call Received:	Not reported		
Region Close Date :	Not reported		
Material Spilled 1 :	Not reported	Amount Spilled 1 :	Not reported
Spill Cause:	Equipment Failure	Resource Affected:	On Land
Water Affected:	Not reported	Spill Source:	Major Facility 400,000 gallons
Facility Contact:	MR PETE	Facility Tele:	(212) 580-6763
Investigator:	ENGELHARDT	SWIS:	61
Caller Name:	Not reported	Caller Agency:	Not reported
Caller Phone:	Not reported	Caller Extension:	Not reported
Notifier Name:	Not reported	Notifier Agency:	Not reported
Notifier Phone:	Not reported	Notifier Extension:	Not reported
PBS :	Not reported		
Spiller Contact:	MR PETE	Spiller Phone:	(212) 580-6763
Spiller:	CON ED		
Spiller Address:	Not reported		
Spill Class:	Known release with minimal potential for fire or hazard. DEC Response. Willing Responsible Party. Corrective action taken.		
Spill Closed Dt:	05/21/1996		
Spill Notifier:	Responsible Party	PBS Number:	Not reported
Cleanup Ceased:	Not reported		
Last Inspection:	Not reported		
Cleanup Meets Standard:	False		
Recommended Penalty:	Penalty Not Recommended		
Spiller Cleanup Date:	Not reported		
Enforcement Date:	Not reported		
Investigation Complete:	Not reported		
UST Involvement:	False		
Spill Record Last Update:	04/17/1998		
Is Updated:	False		
Corrective Action Plan Submitted:	Not reported		
Date Spill Entered In Computer Data File:	05/17/1996		
Date Region Sent Summary to Central Office:	Not reported		
True Date :	Not reported		
Tank Test:			
PBS Number:	Not reported		
Tank Number:	Not reported		
Test Method:	Not reported		
Capacity of Failed Tank:	Not reported		
Leak Rate Failed Tank:	Not reported		
Gross Leak Rate:	Not reported		
Material:			
Material Class Type:	1		
Quantity Spilled:	50		
Units:	Gallons		
Unknown Qty Spilled:	50		
Quantity Recovered:	0		
Unknown Qty Recovered:	True		
Material:	TRANSFORMER OIL		
Class Type:	Petroleum		
Chem Abstract Service Number:	TRANSFORMER OIL		

MAP FINDINGS

Map ID
 Direction
 Distance
 Distance (ft.)Site

EDR ID Number
 Database(s) EPA ID Number

GOWANAS SUB-STATION (Continued)

S103272834

Last Date: 09/26/1994
 Num Times Material Entry In File: 533
 Remark: LEAK ON BLUE STONE - LESS THAN 50 PPM PCB - EXPECTED TO COMPLETE CLEAN UP BY 23:00 - REACTOR R-18
 DEC Remarks: 5/17/96: Tim Solich, CIG - 1 pint into canal into permanently boomed area. Crews on scene cleaning.

**63 FERRO ELECTRONIC MATERIAL SYS.
 1789 TRANSELCO DR.
 PENN YAN, NY 14527**

**TRIS 1005446307
 11232GWNSG29**

**63 29TH ST & 2ND AVE
 29TH ST / 2ND AVE
 BROOKLYN, NY**

**NY Spills S102149614
 N/A**

SPILLS:

Spill Number: 9415178	Region of Spill: 2
Spill Date: 02/19/1995 09:30	Reported to Dept: 02/19/1995 10:35
ID: Not reported	
Date Call Received: Not reported	
Region Close Date : Not reported	
Material Spilled 1 : Not reported	Amount Spilled 1 : Not reported
Spill Cause: Equipment Failure	Resource Affected: Surface Water
Water Affected: GOWANUS BAY-E. RIVER	Spill Source: Commercial Vehicle
Facility Contact: Not reported	Facility Tele: (212) 580-6764
Investigator: ENGELHARDT	SWIS: 61
Caller Name: Not reported	Caller Agency: Not reported
Caller Phone: Not reported	Caller Extension: Not reported
Notifier Name: Not reported	Notifier Agency: Not reported
Notifier Phone: Not reported	Notifier Extension: Not reported
PBS : Not reported	
Spiller Contact: Not reported	Spiller Phone: Not reported
Spiller: CON EDISON	
Spiller Address: 128 WEST END AVENUE NEW YORK, NY 10013	
Spill Class: Known release with minimal potential for fire or hazard. DEC Response. Willing Responsible Party. Corrective action taken.	
Spill Closed Dt: Not Closed	
Spill Notifier: Responsible Party	PBS Number: Not reported
Cleanup Ceased: Not reported	
Last Inspection: Not reported	
Cleanup Meets Standard: False	
Recommended Penalty: Penalty Not Recommended	
Spiller Cleanup Date: Not reported	
Enforcement Date: Not reported	
Investigation Complete: Not reported	
UST Involvement: False	
Spill Record Last Update: 08/09/1995	
Is Updated: False	
Corrective Action Plan Submitted: Not reported	
Date Spill Entered In Computer Data File: 03/28/1995	
Date Region Sent Summary to Central Office: Not reported	

MAP FINDINGS

Map ID
 Direction
 Distance
 Distance (ft.)Site

EDR ID Number
 EPA ID Number

Database(s)

29TH ST & 2ND AVE (Continued)

S102149614

True Date : Not reported
 Tank Test:
 PBS Number: Not reported
 Tank Number: Not reported
 Test Method: Not reported
 Capacity of Failed Tank: Not reported
 Leak Rate Failed Tank: Not reported
 Gross Leak Rate: Not reported
 Material:
 Material Class Type: 1
 Quantity Spilled: 3
 Units: Gallons
 Unknown Qty Spilled: 3
 Quantity Recovered: 0
 Unknown Qty Recovered: False
 Material: UNKNOWN PETROLEUM
 Class Type: Petroleum
 Chem Abstract Service Number: UNKNOWN PETROLEUM
 Last Date: 09/29/1994
 Num Times Material Entry In File: 16414
 Material Class Type: 1
 Quantity Spilled: 0
 Units: Not reported
 Unknown Qty Spilled: No
 Quantity Recovered: 0
 Unknown Qty Recovered: False
 Material: HYDRAULIC OIL
 Class Type: Petroleum
 Chem Abstract Service Number: HYDRAULIC OIL
 Last Date: 07/28/1994
 Num Times Material Entry In File: 1846
 Remark: H. OIL LEAKED FROM A CRANE PACKED NEAR THE WATER - CONTAINED BY BOOM - N
 RC HAS BEEN NOTIFIED.
 DEC Remarks: Not reported

63

**ASTORIA GEN LT
 29TH ST/2ND ST
 BROOKLYN, NY**

**NY Spills S106003164
 N/A**

SPILLS:

Spill Number: 0201137	Region of Spill: 2
Tank Number: Not reported	Tank Size : Not reported
Test Method: Not reported	Leak Rate: Not reported
Spill Date: 04/30/2002	Reported to Dept: Not reported
ID: 5192	
Date Call Received: 04/30/2002	
Region Close Date : 05/01/2002	
Material Spilled 1 : #2 FUEL OIL	Amount Spilled 1 : 1 Gal.
Spill Cause: SURFACE WATER	Resource Affected: SURFACE WATER
Water Affected: GOWANUS CANAL	Spill Source: OTHER COMM/INDUSTRIAL

MAP FINDINGS

Map ID
 Direction
 Distance
 Distance (ft.)Site

EDR ID Number
 EPA ID Number

Database(s)

63 GOWANUS BAY
 29TH ST / 2ND AVE
 BROOKLYN, NY

NY Spills S102238609
 N/A

SPILLS:

Spill Number:	9811140	Region of Spill:	2
Spill Date:	11/23/1998 12:00	Reported to Dept:	12/04/1998 12:14
ID:	Not reported		
Date Call Received:	Not reported		
Region Close Date :	Not reported		
Material Spilled 1 :	Not reported	Amount Spilled 1 :	Not reported
Spill Cause:	Unknown	Resource Affected:	On Land
Water Affected:	Not reported	Spill Source:	Other Commercial/Industrial
Facility Contact:	LISA PRIMEGGIA	Facility Tele:	Not reported
Investigator:	ENGELHARDT	SWIS:	61
Caller Name:	Not reported	Caller Agency:	Not reported
Caller Phone:	Not reported	Caller Extension:	Not reported
Notifier Name:	Not reported	Notifier Agency:	Not reported
Notifier Phone:	Not reported	Notifier Extension:	Not reported
PBS :	Not reported		
Spiller Contact:	CON ED	Spiller Phone:	(212) 580-6763
Spiller:	GOWANUS GAS TURBINES		
Spiller Address:	29TH ST & 2ND AV BROOKLYN, NY		
Spill Class:	Known release with minimal potential for fire or hazard. DEC Response. Willing Responsible Party. Corrective action taken.		
Spill Closed Dt:	Not Closed		
Spill Notifier:	Responsible Party	PBS Number:	Not reported
Cleanup Ceased:	Not reported		
Last Inspection:	Not reported		
Cleanup Meets Standard:	False		
Recommended Penalty:	Penalty Not Recommended		
Spiller Cleanup Date:	Not reported		
Enforcement Date:	Not reported		
Investigation Complete:	Not reported		
UST Involvement:	False		
Spill Record Last Update:	01/08/1999		
Is Updated:	False		
Corrective Action Plan Submitted:	Not reported		
Date Spill Entered In Computer Data File:	12/04/1998		
Date Region Sent Summary to Central Office:	Not reported		
True Date :	Not reported		
Tank Test:			
PBS Number:	Not reported		
Tank Number:	Not reported		
Test Method:	Not reported		
Capacity of Failed Tank:	Not reported		
Leak Rate Failed Tank:	Not reported		
Gross Leak Rate:	Not reported		
Material:			
Material Class Type:	1		
Quantity Spilled:	0		
Units:	Gallons		
Unknown Qty Spilled:	No		
Quantity Recovered:	0		
Unknown Qty Recovered:	True		
Material:	UNKNOWN PETROLEUM		
Class Type:	Petroleum		
Chem Abstract Service Number:	UNKNOWN PETROLEUM		

MAP FINDINGS

Map ID
 Direction
 Distance
 Distance (ft.)Site

EDR ID Number
 EPA ID Number

Database(s)

GOWANUS BAY (Continued)

S102238609

Last Date: 09/29/1994
 Num Times Material Entry In File: 16414
 Remark: WHILE BORING HOLES IN SOIL SPILL INITIALLY DISCOVERED ON 11-23-98 VENDOR DID NOT NOTIFY CON EDISON UNTIL 12-04-98 AT 10-45AM SAMPLES TAKEN. CON ED 121707
 DEC Remarks: Not reported

This is the most recent NY SPILLS record for this site.

The NY SPILLS database may contain additional details for this site.
 Please click here or contact your EDR Account Executive for more information.

63

**GOWANUS GAS TURBINES
 29TH STREET / 2ND AVENUE
 BROOKLYN, NY**

**NY Spills S102239956
 N/A**

SPILLS:

Spill Number: 9601992	Region of Spill: 2
Spill Date: 05/09/1996 17:15	Reported to Dept: 05/09/1996 18:39
ID: Not reported	
Date Call Received: Not reported	
Region Close Date : Not reported	
Material Spilled 1 : Not reported	Amount Spilled 1 : Not reported
Spill Cause: Equipment Failure	Resource Affected: On Land
Water Affected: Not reported	Spill Source: Other Commercial/Industrial
Facility Contact: MR ALLOCCA	Facility Tele: (212) 580-6763
Investigator: ENGELHARDT	SWIS: 61
Caller Name: Not reported	Caller Agency: Not reported
Caller Phone: Not reported	Caller Extension: Not reported
Notifier Name: Not reported	Notifier Agency: Not reported
Notifier Phone: Not reported	Notifier Extension: Not reported
PBS : Not reported	
Spiller Contact: LISA PRIMEGGIA	Spiller Phone: (718) 499-1301
Spiller: CON EDISON	
Spiller Address: 4 IRVING PLACE NEW YORK, NY 10003	
Spill Class: Known release with minimal potential for fire or hazard. DEC Response. Willing Responsible Party. Corrective action taken.	
Spill Closed Dt: 08/22/1996	
Spill Notifier: Responsible Party	PBS Number: Not reported
Cleanup Ceased: Not reported	
Last Inspection: Not reported	
Cleanup Meets Standard: False	
Recommended Penalty: Penalty Not Recommended	
Spiller Cleanup Date: Not reported	
Enforcement Date: Not reported	
Investigation Complete: Not reported	
UST Involvement: False	
Spill Record Last Update: 04/17/1998	
Is Updated: False	
Corrective Action Plan Submitted: Not reported	
Date Spill Entered In Computer Data File: 05/09/1996	
Date Region Sent Summary to Central Office: Not reported	
True Date : Not reported	
Tank Test:	
PBS Number: Not reported	
Tank Number: Not reported	
Test Method: Not reported	
Capacity of Failed Tank: Not reported	

MAP FINDINGS

Map ID
 Direction
 Distance
 Distance (ft.)Site

EDR ID Number
 EPA ID Number

Database(s)

GOWANUS GAS TURBINES (Continued)

S102239956

Leak Rate Failed Tank: Not reported
 Gross Leak Rate: Not reported
 Material:
 Material Class Type: 3
 Quantity Spilled: 5
 Units: Gallons
 Unknown Qty Spilled: 5
 Quantity Recovered: 5
 Unknown Qty Recovered: False
 Material: ANTIFREEZE
 Class Type: Non Pet/Non Haz
 Chem Abstract Service Number: ANTIFREEZE
 Last Date: Not reported
 Num Times Material Entry In File: 0
 Remark: PINHOLE LEAK IN GAS TURBINE RADIATOR. ONTO FLOOR OF BARGE. CLEANED UP.
 RADIATOR DRAINED. TO BE REPAIRED.
 DEC Remarks: CLEANUP AND REPAIR BY RP.

63

**GOWANUS GAS TURBINE FAC
 29TH ST / 2ND AVE
 BROOKLYN, NY**

**NY Spills S102239454
 N/A**

SPILLS:

Spill Number: 9516210	Region of Spill: 2
Spill Date: 03/18/1996 11:15	Reported to Dept: 03/18/1996 12:37
ID: Not reported	
Date Call Received: Not reported	
Region Close Date : Not reported	
Material Spilled 1 :Not reported	Amount Spilled 1 : Not reported
Spill Cause: Unknown	Resource Affected: Surface Water
Water Affected: EAST RIVER	Spill Source: Unknown
Facility Contact: STEVE ROMERO	Facility Tele: Not reported
Investigator: O'CONNELL	SWIS: 61
Caller Name: Not reported	Caller Agency: Not reported
Caller Phone: Not reported	Caller Extension: Not reported
Notifier Name: Not reported	Notifier Agency: Not reported
Notifier Phone: Not reported	Notifier Extension: Not reported
PBS : Not reported	
Spiller Contact: UNKNOWN	Spiller Phone: (212) 580-6763
Spiller: UNKNOWN	
Spiller Address: UNKNOWN	
Spill Class: Known release that creates potential for fire or hazard. DEC Response. Willing Responsible Party. Corrective action taken.	
Spill Closed Dt: Not Closed	
Spill Notifier: Other	PBS Number: Not reported
Cleanup Ceased: Not reported	
Last Inspection: Not reported	
Cleanup Meets Standard: False	
Recommended Penalty: Penalty Not Recommended	
Spiller Cleanup Date: Not reported	
Enforcement Date: Not reported	
Investigation Complete: Not reported	
UST Involvement: False	
Spill Record Last Update: 04/02/1996	
Is Updated: False	
Corrective Action Plan Submitted: Not reported	
Date Spill Entered In Computer Data File: 03/18/1996	
Date Region Sent Summary to Central Office: Not reported	

MAP FINDINGS

Map ID
Direction
Distance
Distance (ft.)Site

EDR ID Number
EPA ID Number

Database(s)

GOWANUS GAS TURBINE FAC (Continued)

S102239454

True Date : Not reported
Tank Test:
PBS Number: Not reported
Tank Number: Not reported
Test Method: Not reported
Capacity of Failed Tank: Not reported
Leak Rate Failed Tank: Not reported
Gross Leak Rate: Not reported
Material:
Material Class Type: 1
Quantity Spilled: 0
Units: Gallons
Unknown Qty Spilled: No
Quantity Recovered: 0
Unknown Qty Recovered: True
Material: UNKNOWN PETROLEUM
Class Type: Petroleum
Chem Abstract Service Number: UNKNOWN PETROLEUM
Last Date: 09/29/1994
Num Times Material Entry In File: 16414
Remark: unkn petro product coming from pipe - spill is conatined with oil booms
by con ed -
DEC Remarks: Not reported

63

**GOWANUS CANAL
29TH STR / 2ND AVE
BROOKLYN, NY**

**NY Spills S103573112
N/A**

SPILLS:
Spill Number: 9808932 Region of Spill: 2
Spill Date: 10/19/1998 08:31 Reported to Dept: 10/19/1998 08:42
ID: Not reported
Date Call Received: Not reported
Region Close Date : Not reported
Material Spilled 1 :Not reported Amount Spilled 1 : Not reported
Spill Cause: Unknown Resource Affected: Surface Water
Water Affected: GOWANUS CANAL Spill Source: Unknown
Facility Contact: CALLER Facility Tele: Not reported
Investigator: ENGELHARDT SWIS: 61
Caller Name: Not reported Caller Agency: Not reported
Caller Phone: Not reported Caller Extension: Not reported
Notifier Name: Not reported Notifier Agency: Not reported
Notifier Phone: Not reported Notifier Extension: Not reported
PBS : Not reported
Spiller Contact: Not reported Spiller Phone: (212) 580-6763
Spiller: UNKNOWN
Spiller Address: Not reported
Spill Class: Known release with minimal potential for fire or hazard. DEC Response.
Willing Responsible Party. Corrective action taken.
Spill Closed Dt: 11/30/2000
Spill Notifier: Other PBS Number: Not reported
Cleanup Ceased: Not reported
Last Inspection: Not reported
Cleanup Meets Standard: False
Recommended Penalty: Penalty Not Recommended
Spiller Cleanup Date: Not reported
Enforcement Date: Not reported
Investigation Complete: Not reported
UST Involvement: False

MAP FINDINGS

Map ID
 Direction
 Distance
 Distance (ft.)Site

EDR ID Number
 EPA ID Number

Database(s)

GOWANUS CANAL (Continued)

S103573112

Spill Record Last Update: 12/14/2000
 Is Updated: False
 Corrective Action Plan Submitted: Not reported
 Date Spill Entered In Computer Data File: 10/19/1998
 Date Region Sent Summary to Central Office: Not reported
 True Date : Not reported
 Tank Test:
 PBS Number: Not reported
 Tank Number: Not reported
 Test Method: Not reported
 Capacity of Failed Tank: Not reported
 Leak Rate Failed Tank: Not reported
 Gross Leak Rate: Not reported
 Material:
 Material Class Type: 1
 Quantity Spilled: 0
 Units: Gallons
 Unknown Qty Spilled: No
 Quantity Recovered: 0
 Unknown Qty Recovered: False
 Material: UNKNOWN PETROLEUM
 Class Type: Petroleum
 Chem Abstract Service Number: UNKNOWN PETROLEUM
 Last Date: 09/29/1994
 Num Times Material Entry In File: 16414
 Remarks: caller reported a sheen on water. cleanup company contacted.
 DEC Remarks: e2mis notes: Operator noticed sheen in the water outside containment boom behind power barge 3. Sheen is an unknown fluid and is approx. 10 x 20 . S D was called to respond for cleanup. Surveyed all barges for leaks. No source found on Con Edd property.

63

**GOWANUS GAS TURBINE SITE
 29TH ST / 2ND AVE
 BROOKLYN, NY**

**NY Spills S103034856
 N/A**

SPILLS:

Spill Number: 9810249	Region of Spill: 2
Spill Date: 11/13/1998 11:15	Reported to Dept: 11/13/1998 12:23
ID: Not reported	
Date Call Received: Not reported	
Region Close Date : Not reported	
Material Spilled 1 :Not reported	Amount Spilled 1 : Not reported
Spill Cause: Other	Resource Affected: Surface Water
Water Affected: GOWANUS CANAL	Spill Source: Other Commercial/Industrial
Facility Contact: MIKE CESARE	Facility Tele: (516) 369-4900
Investigator: ENGELHARDT	SWIS: 61
Caller Name: Not reported	Caller Agency: Not reported
Caller Phone: Not reported	Caller Extension: Not reported
Notifier Name: Not reported	Notifier Agency: Not reported
Notifier Phone: Not reported	Notifier Extension: Not reported
PBS : Not reported	
Spiller Contact: UNK	Spiller Phone: (212) 580-6763
Spiller: MILLER ENVIRONMENTAL GRP	
Spiller Address: UNK	
	LONG ISLAND, NY
Spill Class: Known release that creates potential for fire or hazard. DEC Response. Willing Responsible Party. Corrective action taken.	
Spill Closed Dt: 12/12/2000	
Spill Notifier: Other	PBS Number: Not reported

MAP FINDINGS

Map ID
 Direction
 Distance
 Distance (ft.)Site

EDR ID Number
 EPA ID Number

Database(s)

GOWANUS GAS TURBINE SITE (Continued)

S103034856

Cleanup Ceased: Not reported
 Last Inspection: Not reported
 Cleanup Meets Standard: False
 Recommended Penalty: Penalty Not Recommended
 Spiller Cleanup Date: Not reported
 Enforcement Date: Not reported
 Investigation Complete: Not reported
 UST Involvement: False
 Spill Record Last Update: 12/14/2000
 Is Updated: False
 Corrective Action Plan Submitted: Not reported
 Date Spill Entered In Computer Data File: 11/13/1998
 Date Region Sent Summary to Central Office: Not reported
 True Date : Not reported
 Tank Test:
 PBS Number: Not reported
 Tank Number: Not reported
 Test Method: Not reported
 Capacity of Failed Tank: Not reported
 Leak Rate Failed Tank: Not reported
 Gross Leak Rate: Not reported

Material:
 Material Class Type: 1
 Quantity Spilled: 0
 Units: Gallons
 Unknown Qty Spilled: No
 Quantity Recovered: 0
 Unknown Qty Recovered: True
 Material: UNKNOWN PETROLEUM
 Class Type: Petroleum
 Chem Abstract Service Number: UNKNOWN PETROLEUM
 Last Date: 09/29/1994
 Num Times Material Entry In File: 16414

Remark: CONTRACTOR WORKING AT LOCATION WAS CUPLING HOSES WHEN RESIDUAL OIL MIXTURE GOT RELEASED INTO CANAL. PADS PUT IN PLACE-CLEAN UP IN PROGRESS. CONFIRMED SPILL 121242.

DEC Remarks: Leak from contractor s vacuum hose onto pier and into water. Inside permanently boomed area. Clean up was completed by site personnel.

This is the most recent NY SPILLS record for this site.

The NY SPILLS database may contain additional details for this site.
 Please click here or contact your EDR Account Executive for more information.

63

**GOWANUS GAS TURB BARGE #3
 29TH ST / 2ND AVE
 BROOKLYN, NY**

**NY Spills S103483012
 N/A**

SPILLS:

Spill Number: 9805265	Region of Spill: 2
Spill Date: 07/28/1998 10:46	Reported to Dept: 07/28/1998 11:41
ID: Not reported	
Date Call Received: Not reported	
Region Close Date : Not reported	
Material Spilled 1 :Not reported	Amount Spilled 1 : Not reported
Spill Cause: Equipment Failure	Resource Affected: On Land
Water Affected: Not reported	Spill Source: Vessel
Facility Contact: ABOVE CALLER	Facility Tele: Not reported
Investigator: O'CONNELL	SWIS: 61

MAP FINDINGS

Map ID
 Direction
 Distance
 Distance (ft.)Site

EDR ID Number
 EPA ID Number

Database(s)

GOWANUS GAS TURB BARGE #3 (Continued)

S103483012

Caller Name:	Not reported	Caller Agency:	Not reported
Caller Phone:	Not reported	Caller Extension:	Not reported
Notifier Name:	Not reported	Notifier Agency:	Not reported
Notifier Phone:	Not reported	Notifier Extension:	Not reported
PBS :	Not reported		
Spiller Contact:	Not reported	Spiller Phone:	Not reported
Spiller:	CON EDISON		
Spiller Address:	Not reported		
Spill Class:	Possible release with minimal potential for fire or hazard or Known release with no damage. DEC Response. Willing Responsible Party. Corrective action taken.		
Spill Closed Dt:	08/28/1998		
Spill Notifier:	Responsible Party	PBS Number:	Not reported
Cleanup Ceased:	Not reported		
Last Inspection:	Not reported		
Cleanup Meets Standard:	False		
Recommended Penalty:	Penalty Not Recommended		
Spiller Cleanup Date:	Not reported		
Enforcement Date:	Not reported		
Investigation Complete:	Not reported		
UST Involvement:	False		
Spill Record Last Update:	06/26/2000		
Is Updated:	False		
Corrective Action Plan Submitted:	Not reported		
Date Spill Entered In Computer Data File:	07/28/1998		
Date Region Sent Summary to Central Office:	Not reported		
True Date :	Not reported		
Tank Test:			
PBS Number:	Not reported		
Tank Number:	Not reported		
Test Method:	Not reported		
Capacity of Failed Tank:	Not reported		
Leak Rate Failed Tank:	Not reported		
Gross Leak Rate:	Not reported		
Material:			
Material Class Type:	1		
Quantity Spilled:	40		
Units:	Gallons		
Unknown Qty Spilled:	40		
Quantity Recovered:	0		
Unknown Qty Recovered:	True		
Material:	KEROSENE		
Class Type:	Petroleum		
Chem Abstract Service Number:	KEROSENE		
Last Date:	09/29/1994		
Num Times Material Entry In File:	2052		
Remark:	O RINGS FAILED - SPILLED INTO SKID ROOM - HAS NO WAY TO REACH THE WATER		
	-		
DEC Remarks:	8/28/98: Update from ERT Pere - E2MIS 118646. Cleanup was completed 7/29/8 @ 10:00 hours. Strainer disassembled and O-Rings were replaced.		

MAP FINDINGS

Map ID
 Direction
 Distance
 Distance (ft.)Site

EDR ID Number
 EPA ID Number

Database(s)

**63 GOWANUS GAS TURBINE SITE
 29TH ST/ 2ND AVE
 BROOKLYN, NY**

**NY Spills S103573390
 N/A**

SPILLS:

Spill Number:	9809262	Region of Spill:	2
Spill Date:	10/24/1998 11:05	Reported to Dept:	10/24/1998 12:02
ID:	Not reported		
Date Call Received:	Not reported		
Region Close Date :	Not reported		
Material Spilled 1 :	Not reported	Amount Spilled 1 :	Not reported
Spill Cause:	Equipment Failure	Resource Affected:	On Land
Water Affected:	Not reported	Spill Source:	Other Commercial/Industrial
Facility Contact:	ERNIE ROWLAND	Facility Tele:	Not reported
Investigator:	ENGELHARDT	SWIS:	61
Caller Name:	Not reported	Caller Agency:	Not reported
Caller Phone:	Not reported	Caller Extension:	Not reported
Notifier Name:	Not reported	Notifier Agency:	Not reported
Notifier Phone:	Not reported	Notifier Extension:	Not reported
PBS :	Not reported		
Spiller Contact:	Not reported	Spiller Phone:	(212) 580-6763
Spiller:	CON ED		
Spiller Address:	Not reported		
Spill Class:	Known release with minimal potential for fire or hazard. DEC Response. Willing Responsible Party. Corrective action taken.		
Spill Closed Dt:	12/12/2000		
Spill Notifier:	Responsible Party	PBS Number:	Not reported
Cleanup Ceased:	Not reported		
Last Inspection:	Not reported		
Cleanup Meets Standard:	False		
Recommended Penalty:	Penalty Not Recommended		
Spiller Cleanup Date:	Not reported		
Enforcement Date:	Not reported		
Investigation Complete:	Not reported		
UST Involvement:	False		
Spill Record Last Update:	12/14/2000		
Is Updated:	False		
Corrective Action Plan Submitted:	Not reported		
Date Spill Entered In Computer Data File:	10/24/1998		
Date Region Sent Summary to Central Office:	Not reported		
True Date :	Not reported		
Tank Test:			
PBS Number:	Not reported		
Tank Number:	Not reported		
Test Method:	Not reported		
Capacity of Failed Tank:	Not reported		
Leak Rate Failed Tank:	Not reported		
Gross Leak Rate:	Not reported		
Material:			
Material Class Type:	1		
Quantity Spilled:	5		
Units:	Gallons		
Unknown Qty Spilled:	5		
Quantity Recovered:	0		
Unknown Qty Recovered:	False		
Material:	#2 FUEL OIL		
Class Type:	Petroleum		
Chem Abstract Service Number:	#2 FUEL OIL		
Last Date:	12/07/1994		

MAP FINDINGS

Map ID
 Direction
 Distance
 Distance (ft.)Site

EDR ID Number
 EPA ID Number

Database(s)

GOWANUS GAS TURBINE SITE (Continued)

S103573390

Num Times Material Entry In File: 24464
 Remark: SPILL WAS A RESULT OF A LEAKING FLANGE AS A RESULT OF A HYDRO STATIC TEST. CLEAN UP IS UNDERWAY AND EXPECTED TO BE COMPLETE BY 1300 HRS . CON ED 120-779 clean up complete at 1315 hrs and repairs complete and fuel lines restored at 1700 hrs
 DEC Remarks: e2mis notes: Contractor was relieving pressure from hydrostatic test of high pressure fuel line - flange leaked no. 2 fuel oil onto the dock. Approx. 5 gallons released. As pressure in line decayed leak stopped. Leak contained on concrete dock. Cleanup completed 1315 hrs. Gasket replaced and lines returned to service.

63

**MANHOLE #67422
 29TH ST / 2ND AV
 BROOKLYN, NY**

**NY Spills S103828627
 N/A**

SPILLS:

Spill Number: 9814371	Region of Spill: 2
Spill Date: 03/02/1999 09:30	Reported to Dept: 03/02/1999 10:04
ID: Not reported	
Date Call Received: Not reported	
Region Close Date : Not reported	
Material Spilled 1 :Not reported	Amount Spilled 1 : Not reported
Spill Cause: Unknown	Resource Affected: On Land
Water Affected: Not reported	Spill Source: Other Commercial/Industrial
Facility Contact: Not reported	Facility Tele: () -
Investigator: O'CONNELL	SWIS: 61
Caller Name: Not reported	Caller Agency: Not reported
Caller Phone: Not reported	Caller Extension: Not reported
Notifier Name: Not reported	Notifier Agency: Not reported
Notifier Phone: Not reported	Notifier Extension: Not reported
PBS : Not reported	
Spiller Contact: Not reported	Spiller Phone: Not reported
Spiller: CON EDISON	
Spiller Address: 4 IRVING PLACE NEW YORK, NY 10003	
Spill Class: Known release with minimal potential for fire or hazard. DEC Response. Willing Responsible Party. Corrective action taken.	
Spill Closed Dt: Not Closed	
Spill Notifier: Responsible Party	PBS Number: Not reported
Cleanup Ceased: Not reported	
Last Inspection: Not reported	
Cleanup Meets Standard: False	
Recommended Penalty: Penalty Not Recommended	
Spiller Cleanup Date: Not reported	
Enforcement Date: Not reported	
Investigation Complete: Not reported	
UST Involvement: False	
Spill Record Last Update: 03/02/1999	
Is Updated: False	
Corrective Action Plan Submitted: Not reported	
Date Spill Entered In Computer Data File: 03/02/1999	
Date Region Sent Summary to Central Office: Not reported	
True Date : Not reported	
Tank Test:	
PBS Number: Not reported	
Tank Number: Not reported	
Test Method: Not reported	
Capacity of Failed Tank: Not reported	
Leak Rate Failed Tank: Not reported	

MAP FINDINGS

Map ID
 Direction
 Distance
 Distance (ft.)Site

EDR ID Number
 EPA ID Number

Database(s)

MANHOLE #67422 (Continued)

S103828627

Gross Leak Rate: Not reported
 Material:
 Material Class Type: 1
 Quantity Spilled: 3
 Units: Gallons
 Unknown Qty Spilled: 3
 Quantity Recovered: 0
 Unknown Qty Recovered: False
 Material: UNKNOWN PETROLEUM
 Class Type: Petroleum
 Chem Abstract Service Number: UNKNOWN PETROLEUM
 Last Date: 09/29/1994
 Num Times Material Entry In File: 16414
 Remarks: GOWANUS SUBSTATION - CASE 123372
 DEC Remarks: Not reported

63

**29TH ST & 2ND AVENUE
 29TH ST / 2ND AVE
 BROOKLYN, NY**

**NY Spills S102149837
 N/A**

SPILLS:

Spill Number: 9416708
 Spill Date: 03/25/1995 16:25
 ID: Not reported
 Date Call Received: Not reported
 Region Close Date : Not reported
 Material Spilled 1 : Not reported
 Spill Cause: Equipment Failure
 Water Affected: Not reported
 Facility Contact: Not reported
 Investigator: ENGELHARDT
 Caller Name: Not reported
 Caller Phone: Not reported
 Notifier Name: Not reported
 Notifier Phone: Not reported
 PBS : Not reported
 Spiller Contact: Not reported
 Spiller: CON EDISON
 Spiller Address: 128 WEST END AVENUE
 NEW YORK, NY
 Spill Class: Known release with minimal potential for fire or hazard. DEC Response.
 Willing Responsible Party. Corrective action taken.
 Spill Closed Dt: Not Closed
 Spill Notifier: Responsible Party
 Cleanup Ceased: Not reported
 Last Inspection: Not reported
 Cleanup Meets Standard: False
 Recommended Penalty: Penalty Not Recommended
 Spiller Cleanup Date: Not reported
 Enforcement Date: Not reported
 Investigation Complete: Not reported
 UST Involvement: False
 Spill Record Last Update: 08/09/1995
 Is Updated: False
 Corrective Action Plan Submitted: Not reported
 Date Spill Entered In Computer Data File: 05/01/1995
 Date Region Sent Summary to Central Office: Not reported
 True Date : Not reported
 Tank Test:

Region of Spill: 2
 Reported to Dept: 03/25/1995 18:10
 Amount Spilled 1 : Not reported
 Resource Affected: On Land
 Spill Source: Vessel
 Facility Tele: (212) 580-6764
 SWIS: 61
 Caller Agency: Not reported
 Caller Extension: Not reported
 Notifier Agency: Not reported
 Notifier Extension: Not reported
 Spiller Phone: Not reported
 PBS Number: Not reported

MAP FINDINGS

Map ID
 Direction
 Distance
 Distance (ft.)Site

EDR ID Number
 EPA ID Number

Database(s)

29TH ST & 2ND AVENUE (Continued)

S102149837

PBS Number: Not reported
 Tank Number: Not reported
 Test Method: Not reported
 Capacity of Failed Tank: Not reported
 Leak Rate Failed Tank: Not reported
 Gross Leak Rate: Not reported

Material:

Material Class Type: 1
 Quantity Spilled: 200
 Units: Gallons
 Unknown Qty Spilled: 200
 Quantity Recovered: 0
 Unknown Qty Recovered: False
 Material: UNKNOWN PETROLEUM
 Class Type: Petroleum
 Chem Abstract Service Number: UNKNOWN PETROLEUM
 Last Date: 09/29/1994
 Num Times Material Entry In File: 16414

Remark: HOSE BROKE ON A BARGE- 200 GALS. CONTAINED, ALSO IN PROCESS OF RECOVERY OF ALL 200 GALLONS.

DEC Remarks: 3/27/95 - Con Ed Joe Devenny) - did not enter waterway. USCG was notified.

63

**29TH STREET / 2ND AVENUE
 29TH STREET / 2ND AVENUE
 BROOKLYN, NY**

**NY Spills S102149825
 N/A**

SPILLS:

Spill Number: 9416624	Region of Spill: 2
Spill Date: 03/23/1995 14:00	Reported to Dept: 03/23/1995 14:45
ID: Not reported	
Date Call Received: Not reported	
Region Close Date : Not reported	
Material Spilled 1 :Not reported	Amount Spilled 1 : Not reported
Spill Cause: Human Error	Resource Affected: Surface Water
Water Affected: GOWANUS CANAL	Spill Source: Other Non Commercial/Industrial
Facility Contact: Not reported	Facility Tele: (718) 499-1303
Investigator: MARTINKAT	SWIS: 62
Caller Name: Not reported	Caller Agency: Not reported
Caller Phone: Not reported	Caller Extension: Not reported
Notifier Name: Not reported	Notifier Agency: Not reported
Notifier Phone: Not reported	Notifier Extension: Not reported
PBS : Not reported	
Spiller Contact: Not reported	Spiller Phone: Not reported
Spiller: FOUR STAR	
Spiller Address: Not reported	
Spill Class: Known release with minimal potential for fire or hazard. DEC Response. Willing Responsible Party. Corrective action taken.	
Spill Closed Dt: 06/20/1995	
Spill Notifier: Other	PBS Number: Not reported
Cleanup Ceased: 06/20/1995	
Last Inspection: Not reported	
Cleanup Meets Standard: True	
Recommended Penalty: Penalty Not Recommended	
Spiller Cleanup Date: Not reported	
Enforcement Date: Not reported	
Investigation Complete: Not reported	
UST Involvement: False	
Spill Record Last Update: 08/16/1995	

MAP FINDINGS

Map ID
 Direction
 Distance
 Distance (ft.)Site

EDR ID Number

Database(s) EPA ID Number

29TH STREET / 2ND AVENUE (Continued)

S102149825

Is Updated: False
 Corrective Action Plan Submitted: Not reported
 Date Spill Entered In Computer Data File: 04/20/1995
 Date Region Sent Summary to Central Office: Not reported
 True Date : Not reported
 Tank Test:
 PBS Number: Not reported
 Tank Number: Not reported
 Test Method: Not reported
 Capacity of Failed Tank: Not reported
 Leak Rate Failed Tank: Not reported
 Gross Leak Rate: Not reported

Material:
 Material Class Type: 1
 Quantity Spilled: 1
 Units: Gallons
 Unknown Qty Spilled: Yes
 Quantity Recovered: 1
 Unknown Qty Recovered: False
 Material: UNKNOWN PETROLEUM
 Class Type: Petroleum
 Chem Abstract Service Number: UNKNOWN PETROLEUM
 Last Date: 09/29/1994
 Num Times Material Entry In File: 16414

Remark: SPILLER IS A SUB CONTRACTOR FOR CALLER. THEY DID NOT HAVE AN ADDRESS OR PHONE NUMBER FOR THEM. SPILL WAS OVERSPRAY WHERE IT OCCURS WHILE PAINTING.

DEC Remarks: 10/10/95: This is additional information about material spilled from the translation of the old spill file: OIL BASED PAINT.

**63 CON ED-GOWANUS GAS TURBINE, 27TH ST & 3
 27TH STREET & THIRD AVENUE
 BROOKLYN, NY 11231**

**FINDS 100011665
 RCRIS-LQG NYD981182215**

RCRIS:
 Owner: ASTORIA GENERATING CO LP
 (315) 413-2769
 EPA ID: NYD981182215
 Contact: Not reported
 Classification: Large Quantity Generator
 TSD Activities: Not reported

BIENNIAL REPORTS:
 Last Biennial Reporting Year: 2001

<u>Waste</u>	<u>Quantity (Lbs)</u>	<u>Waste</u>	<u>Quantity (Lbs)</u>
D006	22.05	D007	22.05
D008	22.05	D009	10.00

Violation Status: Violations exist

Regulation Violated: Not reported
 Area of Violation: GENERATOR-ALL REQUIREMENTS (OVERSIGHT)
 Date Violation Determined: 06/18/1997
 Actual Date Achieved Compliance: 07/21/1997
 Enforcement Action: WRITTEN INFORMAL
 Enforcement Action Date: 06/18/1997
 Penalty Type: Not reported

MAP FINDINGS

Map ID
 Direction
 Distance
 Distance (ft.)Site

EDR ID Number

Database(s) EPA ID Number

CON ED-GOWANUS GAS TURBINE, 27TH ST & 3 (Continued)

1000111665

There are 1 violation record(s) reported at this site:

<u>Evaluation</u>	<u>Area of Violation</u>	<u>Date of Compliance</u>
Compliance Evaluation Inspection	GENERATOR-ALL REQUIREMENTS (OVERSIGHT)	19970721

NY MANIFEST

Additional detail is available in NY MANIFEST. Please contact your EDR Account Executive for more information.

FINDS:

Other Pertinent Environmental Activity Identified at Site:

- AIRS/AIRS Facility Subsystem (AIRS/AFS)
- Biennial Reporting System (BRS)
- Clean Air Markets Division Business System (CAMDBS)
- National Emissions Inventory (NEI)
- National Emissions Trends (NET)
- Permit Compliance System (PCS)
- Resource Conservation and Recovery Act Information system (RCRAINFO)
- Toxic Chemical Release Inventory System (TRIS)

63

**GOWANUS GAS TURBINE SITE
 29TH ST / 2ND AVE
 BROOKLYN, NY**

**NY Spills S102238298
 N/A**

SPILLS:

Spill Number: 0310924	Region of Spill: 2
Tank Number: Not reported	Tank Size : Not reported
Test Method: Not reported	Leak Rate: Not reported
Spill Date: 12/23/2003	Reported to Dept: Not reported
ID: 34222	
Date Call Received: 12/23/2003	
Region Close Date : / /	
Material Spilled 1 :UNKNOWN PETROLEUM	Amount Spilled 1 : 1 Gal.
Spill Cause: GROUNDWATER	Resource Affected: GROUNDWATER
Water Affected: GOWANUS BAY	Spill Source: UNKNOWN

This is the most recent NY SPILLS record for this site.

The NY SPILLS database may contain additional details for this site.
 Please click here or contact your EDR Account Executive for more information.

63

**CON ED GOWANUS GAS TURBIN
 29TH ST / 2ND AVE
 BROOKLYN, NY**

**NY Spills S103570932
 N/A**

SPILLS:

Spill Number: 9704982	Region of Spill: 2
Spill Date: 07/25/1997 13:00	Reported to Dept: 07/25/1997 16:19
ID: Not reported	
Date Call Received: Not reported	
Region Close Date : Not reported	
Material Spilled 1 :Not reported	Amount Spilled 1 : Not reported
Spill Cause: Other	Resource Affected: On Land
Water Affected: Not reported	Spill Source: Other Commercial/Industrial
Facility Contact: MISS LUKSHIRDES	Facility Tele: (212) 580-6764
Investigator: ENGELHARDT	SWIS: 61
Caller Name: Not reported	Caller Agency: Not reported
Caller Phone: Not reported	Caller Extension: Not reported
Notifier Name: Not reported	Notifier Agency: Not reported
Notifier Phone: Not reported	Notifier Extension: Not reported

MAP FINDINGS

Map ID
 Direction
 Distance
 Distance (ft.)Site

EDR ID Number
 EPA ID Number

Database(s)

CON ED GOWANUS GAS TURBIN (Continued)

S103570932

PBS : Not reported
 Spiller Contact: TIM SOILCH Spiller Phone: (917) 273-0590
 Spiller: CON ED
 Spiller Address: 4 IRVING PLACE
 MANHATTAN, NY 10003
 Spill Class: Known release with minimal potential for fire or hazard. DEC Response.
 Willing Responsible Party. Corrective action taken.
 Spill Closed Dt: 06/24/1998
 Spill Notifier: Federal Government PBS Number: Not reported
 Cleanup Ceased: Not reported
 Last Inspection: Not reported
 Cleanup Meets Standard: False
 Recommended Penalty: Penalty Not Recommended
 Spiller Cleanup Date: Not reported
 Enforcement Date: Not reported
 Investigation Complete: Not reported
 UST Involvement: False
 Spill Record Last Update: 07/03/2000
 Is Updated: False
 Corrective Action Plan Submitted: Not reported
 Date Spill Entered In Computer Data File: 07/25/1997
 Date Region Sent Summary to Central Office: Not reported
 True Date : Not reported
 Tank Test:
 PBS Number: Not reported
 Tank Number: Not reported
 Test Method: Not reported
 Capacity of Failed Tank: Not reported
 Leak Rate Failed Tank: Not reported
 Gross Leak Rate: Not reported
 Material:
 Material Class Type: 1
 Quantity Spilled: 0
 Units: Gallons
 Unknown Qty Spilled: No
 Quantity Recovered: 0
 Unknown Qty Recovered: True
 Material: TRANSFORMER OIL
 Class Type: Petroleum
 Chem Abstract Service Number: TRANSFORMER OIL
 Last Date: 09/26/1994
 Num Times Material Entry In File: 533
 Remark: FIRE IN LINE CAUSED TRANSFORMER OIL TO SPILL ONTO GROUND-IN PROCESS OF
 BEING CLEANED UP
 DEC Remarks: same as 9704993

63

**29TH STREET & 2ND AVENUE
 29TH STREET & 2ND AVENUE
 BROOKLYN, NY 11203**

**ERNS 2003641416
 N/A**

The ERNS database may contain additional details for this site.
 Please click here or contact your EDR Account Executive for more information.

MAP FINDINGS

Map ID
 Direction
 Distance
 Distance (ft.)Site

EDR ID Number
 EPA ID Number

Database(s)

63 GOWANUS CANAL
 29 / 2 AVENUE
 BROOKLYN, NY

NY Spills S103034857
 N/A

SPILLS:

Spill Number: 9505911 Region of Spill: 2
 Spill Date: 08/14/1995 10:30 Reported to Dept: 08/14/1995
 ID: Not reported
 Date Call Received: Not reported
 Region Close Date : Not reported
 Material Spilled 1 : Not reported Amount Spilled 1 : Not reported
 Spill Cause: Unknown Resource Affected: Surface Water
 Water Affected: GOWANUS CANAL Spill Source: Unknown
 Facility Contact: MR MCGRATH Facility Tele: Not reported
 Investigator: O'CONNELL SWIS: 61
 Caller Name: Not reported Caller Agency: Not reported
 Caller Phone: Not reported Caller Extension: Not reported
 Notifier Name: Not reported Notifier Agency: Not reported
 Notifier Phone: Not reported Notifier Extension: Not reported
 PBS : Not reported
 Spiller Contact: Not reported Spiller Phone: Not reported
 Spiller: CON ED
 Spiller Address: Not reported
 Spill Class: Known release with minimal potential for fire or hazard. DEC Response.
 Willing Responsible Party. Corrective action taken.
 Spill Closed Dt: 10/03/1997
 Spill Notifier: Other PBS Number: Not reported
 Cleanup Ceased: Not reported
 Last Inspection: Not reported
 Cleanup Meets Standard: False
 Recommended Penalty: Penalty Not Recommended
 Spiller Cleanup Date: Not reported
 Enforcement Date: Not reported
 Investigation Complete: Not reported
 UST Involvement: False
 Spill Record Last Update: 02/18/1998
 Is Updated: False
 Corrective Action Plan Submitted: Not reported
 Date Spill Entered In Computer Data File: 12/27/1948
 Date Region Sent Summary to Central Office: Not reported
 True Date : Not reported
 Tank Test:
 PBS Number: Not reported
 Tank Number: Not reported
 Test Method: Not reported
 Capacity of Failed Tank: Not reported
 Leak Rate Failed Tank: Not reported
 Gross Leak Rate: Not reported
 Material:
 Material Class Type: 1
 Quantity Spilled: -1
 Units: Gallons
 Unknown Qty Spilled: -1
 Quantity Recovered: 0
 Unknown Qty Recovered: False
 Material: UNKNOWN PETROLEUM
 Class Type: Petroleum
 Chem Abstract Service Number: UNKNOWN PETROLEUM
 Last Date: 09/29/1994

MAP FINDINGS

Map ID			EDR ID Number
Direction			
Distance			
Distance (ft.)Site		Database(s)	EPA ID Number

GOWANUS CANAL (Continued)

S103034857

Num Times Material Entry In File: 16414
 Remarks: Not reported
 DEC Remarks: Kat notes: Al Fillipi. Spoke with Ron Santapaola @1312 hrs. Sheen in water 15 sq. ft. Skimmed off. USCG on site - no report filed. No source detected.

**63 CON ED - TM 3305
 2ND AVE & 29TH ST
 BROOKLYN, NY 11232**

**FINDS 1005629714
 110008468425**

FINDS:
 Other Pertinent Environmental Activity Identified at Site:
 Biennial Reporting System (BRS)

**63 CON ED /29TH & 2ND AVENUE
 29TH ST / 2ND AVENUE
 BROOKLYN, NY**

**NY Spills S102150274
 N/A**

SPILLS:

Spill Number: 9502938	Region of Spill: 2
Spill Date: 06/08/1995 08:15	Reported to Dept: 06/08/1995 09:06
ID: Not reported	
Date Call Received: Not reported	
Region Close Date : Not reported	
Material Spilled 1 :Not reported	Amount Spilled 1 : Not reported
Spill Cause: Unknown	Resource Affected: Surface Water
Water Affected: GOWANUS CANAL	Spill Source: Unknown
Facility Contact: Not reported	Facility Tele: Not reported
Investigator: ENGELHARDT	SWIS: 61
Caller Name: Not reported	Caller Agency: Not reported
Caller Phone: Not reported	Caller Extension: Not reported
Notifier Name: Not reported	Notifier Agency: Not reported
Notifier Phone: Not reported	Notifier Extension: Not reported
PBS : Not reported	
Spiller Contact: Not reported	Spiller Phone: Not reported
Spiller: UNKNOWN	
Spiller Address: Not reported	
Spill Class: Known release that creates potential for fire or hazard. DEC Response. Willing Responsible Party. Corrective action taken.	
Spill Closed Dt: Not Closed	
Spill Notifier: Responsible Party	PBS Number: Not reported
Cleanup Ceased: Not reported	
Last Inspection: Not reported	
Cleanup Meets Standard: False	
Recommended Penalty: Penalty Not Recommended	
Spiller Cleanup Date: Not reported	
Enforcement Date: Not reported	
Investigation Complete: Not reported	
UST Involvement: False	
Spill Record Last Update: Not reported	
Is Updated: False	
Corrective Action Plan Submitted: Not reported	

MAP FINDINGS

Map ID
 Direction
 Distance
 Distance (ft.)Site

EDR ID Number
 EPA ID Number

Database(s)

CON ED /29TH & 2ND AVENUE (Continued)

S102150274

Date Spill Entered In Computer Data File: 06/19/1995
 Date Region Sent Summary to Central Office: Not reported
 True Date : Not reported
 Tank Test:
 PBS Number: Not reported
 Tank Number: Not reported
 Test Method: Not reported
 Capacity of Failed Tank: Not reported
 Leak Rate Failed Tank: Not reported
 Gross Leak Rate: Not reported
 Material:
 Material Class Type: 1
 Quantity Spilled: -1
 Units: Gallons
 Unknown Qty Spilled: -1
 Quantity Recovered: 0
 Unknown Qty Recovered: False
 Material: UNKNOWN PETROLEUM
 Class Type: Petroleum
 Chem Abstract Service Number: UNKNOWN PETROLEUM
 Last Date: 09/29/1994
 Num Times Material Entry In File: 16414
 Remarks: OIL SHEEN IN GOWANUS CANAL - BOOMS DEPLOYED - SLICK CONTAINED
 DEC Remarks: Not reported

63

**GOWANUS CANAL
 29TH STREET / 2ND AVENUE
 BROOKLYN, NY**

**NY Spills S102238791
 N/A**

SPILLS:

Spill Number: 9512987	Region of Spill: 2
Spill Date: 01/18/1996 11:35	Reported to Dept: 01/18/1996 12:21
ID: Not reported	
Date Call Received: Not reported	
Region Close Date : Not reported	
Material Spilled 1 :Not reported	Amount Spilled 1 : Not reported
Spill Cause: Unknown	Resource Affected: Surface Water
Water Affected: GOWANUS CANAL	Spill Source: Unknown
Facility Contact: Not reported	Facility Tele: Not reported
Investigator: O'CONNELL	SWIS: 61
Caller Name: Not reported	Caller Agency: Not reported
Caller Phone: Not reported	Caller Extension: Not reported
Notifier Name: Not reported	Notifier Agency: Not reported
Notifier Phone: Not reported	Notifier Extension: Not reported
PBS : Not reported	
Spiller Contact: Not reported	Spiller Phone: Not reported
Spiller: UNKNOWN	
Spiller Address: Not reported	
Spill Class: Known release that creates potential for fire or hazard. DEC Response. Willing Responsible Party. Corrective action taken.	
Spill Closed Dt: Not Closed	
Spill Notifier: Affected Persons	PBS Number: Not reported
Cleanup Ceased: Not reported	
Last Inspection: Not reported	
Cleanup Meets Standard: False	
Recommended Penalty: Penalty Not Recommended	
Spiller Cleanup Date: Not reported	
Enforcement Date: Not reported	
Investigation Complete: Not reported	

MAP FINDINGS

Map ID
 Direction
 Distance
 Distance (ft.)Site

EDR ID Number
 EPA ID Number

Database(s)

GOWANUS CANAL (Continued)

S102238791

UST Involvement: False
 Spill Record Last Update: 02/02/1996
 Is Updated: False
 Corrective Action Plan Submitted: Not reported
 Date Spill Entered In Computer Data File: 01/18/1996
 Date Region Sent Summary to Central Office: Not reported
 True Date : Not reported
 Tank Test:
 PBS Number: Not reported
 Tank Number: Not reported
 Test Method: Not reported
 Capacity of Failed Tank: Not reported
 Leak Rate Failed Tank: Not reported
 Gross Leak Rate: Not reported

Material:
 Material Class Type: 1
 Quantity Spilled: 0
 Units: Gallons
 Unknown Qty Spilled: No
 Quantity Recovered: 0
 Unknown Qty Recovered: True
 Material: UNKNOWN PETROLEUM
 Class Type: Petroleum
 Chem Abstract Service Number: UNKNOWN PETROLEUM
 Last Date: 09/29/1994
 Num Times Material Entry In File: 16414

Remark: LIGHT OIL BUBBLING UP FROM BOTTOM OF CANAL. DRIVERS ENROUTE TO INVESTIGATE FURTHER. 10 X10 SHEEN. ABSORBANT BOOM IN PLACE. NRC ALSO NOTIFY D. FURTHER TO FOLLOW.

DEC Remarks: 1/18/96: Glen Kat spoke with Ron Santapaola, Con Ed - sheen between barges, boom in place. Sheen dissipated as of 1425 hrs. Divers are to investigate further, will inspect barge for source. Divers en route as of 1425 hrs. UPDATE: divers found no source but collected sample for analysis possibly from sheen. 1/24/9, Engelhardt notes: Call from Lisa Primeggia, Con Ed - divers inspected bottom of canal, saw nothing. Avery Tom is Con Ed Environmental Affairs person assigned to case. Note: this bubbling up of oil occurred last on 11/27/95 see spill 9510745). Call Al Filippi, Con ed to find out if this happens a lot.

63

**GOWANUS GAS TURBINE
 29TH ST / 2ND AVENUE
 BROOKLYN, NY**

**NY Spills S102149782
 N/A**

SPILLS:

Spill Number: 9603549	Region of Spill: 2
Spill Date: 06/13/1996 20:40	Reported to Dept: 06/13/1996 21:41
ID: Not reported	
Date Call Received: Not reported	
Region Close Date : Not reported	
Material Spilled 1 :Not reported	Amount Spilled 1 : Not reported
Spill Cause: Equipment Failure	Resource Affected: On Land
Water Affected: Not reported	Spill Source: Vessel
Facility Contact: LISA PRIMEGGIA	Facility Tele: (212) 580-6763
Investigator: O'CONNELL	SWIS: 61
Caller Name: Not reported	Caller Agency: Not reported
Caller Phone: Not reported	Caller Extension: Not reported
Notifier Name: Not reported	Notifier Agency: Not reported
Notifier Phone: Not reported	Notifier Extension: Not reported
PBS : Not reported	

MAP FINDINGS

Map ID
 Direction
 Distance
 Distance (ft.)Site

EDR ID Number
 EPA ID Number

Database(s)

GOWANUS GAS TURBINE (Continued)

S102149782

Spiller Contact: LISA PRIMEGGIA Spiller Phone: (212) 580-6763
 Spiller: CON ED
 Spiller Address: 29TH ST / 2ND AVE
 BROOKLYN, NY
 Spill Class: Known release with minimal potential for fire or hazard. DEC Response.
 Willing Responsible Party. Corrective action taken.
 Spill Closed Dt: 04/24/1998
 Spill Notifier: Responsible Party PBS Number: Not reported
 Cleanup Ceased: Not reported
 Last Inspection: Not reported
 Cleanup Meets Standard: False
 Recommended Penalty: Penalty Not Recommended
 Spiller Cleanup Date: Not reported
 Enforcement Date: Not reported
 Investigation Complete: Not reported
 UST Involvement: False
 Spill Record Last Update: 04/24/1998
 Is Updated: False
 Corrective Action Plan Submitted: Not reported
 Date Spill Entered In Computer Data File: 06/13/1996
 Date Region Sent Summary to Central Office: Not reported
 True Date : Not reported
 Tank Test:
 PBS Number: Not reported
 Tank Number: Not reported
 Test Method: Not reported
 Capacity of Failed Tank: Not reported
 Leak Rate Failed Tank: Not reported
 Gross Leak Rate: Not reported
 Material:
 Material Class Type: 1
 Quantity Spilled: 1
 Units: Gallons
 Unknown Qty Spilled: Yes
 Quantity Recovered: 1
 Unknown Qty Recovered: False
 Material: #2 FUEL OIL
 Class Type: Petroleum
 Chem Abstract Service Number: #2 FUEL OIL
 Last Date: 12/07/1994
 Num Times Material Entry In File: 24464
 Remark: spill on deck of ship cleaned up spill reported because due to re
 quirments on con ed
 DEC Remarks: Not reported

This is the most recent NY SPILLS record for this site.

The NY SPILLS database may contain additional details for this site.
 Please click here or contact your EDR Account Executive for more information.

MAP FINDINGS

Map ID			EDR ID Number
Direction			
Distance			
Distance (ft.)	Site	Database(s)	EPA ID Number

63	SERVICE STATION 786 THIRD AVE BROOKLYN, NY 11232	RCRIS-SQG FINDS	1000432429 NYD000698449
-----------	---	----------------------------------	--

RCRIS:

Owner: YAUCH FREDERICK
(212) 555-1212

EPA ID: NYD000698449

Contact: Not reported

Classification: Small Quantity Generator

TSDF Activities: Not reported

Violation Status: No violations found

FINDS:

Other Pertinent Environmental Activity Identified at Site:
Resource Conservation and Recovery Act Information system (RCRAINFO)

63	GOWANUS SUBSTATION 104 27TH ST BROOKLYN, NY	NY Spills	S105058813 N/A
-----------	--	------------------	---------------------------------

SPILLS:

Spill Number: 0204777	Region of Spill: 2
Tank Number: Not reported	Tank Size : Not reported
Test Method: Not reported	Leak Rate: Not reported
Spill Date: 08/05/2002	Reported to Dept: Not reported
ID: 10115	
Date Call Received: 08/05/2002	
Region Close Date : / /	
Material Spilled 1 : DIELECTRIC FLUID	Amount Spilled 1 : 0 Gal.
Spill Cause: ON LAND	Resource Affected: ON LAND
Water Affected: Not reported	Spill Source: OTHER COMM/INDUSTRIAL

This is the most recent NY SPILLS record for this site.

The NY SPILLS database may contain additional details for this site.
Please click [here](#) or contact your EDR Account Executive for more information.

63	BAR RAY PRODUCTS INCORPORATED 237 25TH STREET BROOKLYN, NY 11232	RCRIS-SQG FINDS	1000104030 NYD001344274
-----------	---	----------------------------------	--

RCRIS:

Owner: BAR RAY PRODUCTS INC
(212) 555-1212

EPA ID: NYD001344274

Contact: Not reported

Classification: Small Quantity Generator

TSDF Activities: Not reported

MAP FINDINGS

Map ID
 Direction
 Distance
 Distance (ft.)Site

EDR ID Number
 EPA ID Number

Database(s)

BAR RAY PRODUCTS INCORPORATED (Continued)

1000104030

Violation Status: No violations found

NY MANIFEST

Additional detail is available in NY MANIFEST. Please contact your EDR Account Executive for more information.

FINDS:

- Other Pertinent Environmental Activity Identified at Site:
 - Integrated Compliance Information System (ICIS)
 - National Compliance Database (NCDB)
 - Resource Conservation and Recovery Act Information system (RCRAINFO)
 - Toxic Chemical Release Inventory System (TRIS)

63

**JUNICIC
 776 3RD AVE
 BROOKLYN, NY**

**NY Spills S102560433
 N/A**

SPILLS:

Spill Number:	9614390	Region of Spill:	2
Spill Date:	03/12/1997 12:50	Reported to Dept:	03/12/1997 14:54
ID:	Not reported		
Date Call Received:	Not reported		
Region Close Date :	Not reported		
Material Spilled 1 :	Not reported	Amount Spilled 1 :	Not reported
Spill Cause:	Deliberate	Resource Affected:	On Land
Water Affected:	Not reported	Spill Source:	Other Commercial/Industrial
Facility Contact:	SGT JOHN PAO	Facility Tele:	(718) 965-6352
Investigator:	TIBBE	SWIS:	61
Caller Name:	Not reported	Caller Agency:	Not reported
Caller Phone:	Not reported	Caller Extension:	Not reported
Notifier Name:	Not reported	Notifier Agency:	Not reported
Notifier Phone:	Not reported	Notifier Extension:	Not reported
PBS :	Not reported		
Spiller Contact:	SGT JOHN PAO	Spiller Phone:	(718) 965-6352
Spiller:	JUNICIC		
Spiller Address:	776 3RD AVE BROOKLYN		
Spill Class:	Known release with minimal potential for fire or hazard. DEC Response. Willing Responsible Party. Corrective action taken.		
Spill Closed Dt:	Not Closed		
Spill Notifier:	Police Department	PBS Number:	Not reported
Cleanup Ceased:	Not reported		
Last Inspection:	Not reported		
Cleanup Meets Standard:	False		
Recommended Penalty:	Penalty Not Recommended		
Spiller Cleanup Date:	Not reported		
Enforcement Date:	Not reported		
Investigation Complete:	Not reported		
UST Involvement:	False		
Spill Record Last Update:	03/14/1997		
Is Updated:	False		
Corrective Action Plan Submitted:	Not reported		
Date Spill Entered In Computer Data File:	03/12/1997		
Date Region Sent Summary to Central Office:	Not reported		
True Date :	Not reported		
Tank Test:			
PBS Number:	Not reported		
Tank Number:	Not reported		
Test Method:	Not reported		
Capacity of Failed Tank:	Not reported		

MAP FINDINGS

Map ID
Direction
Distance
Distance (ft.)Site

EDR ID Number
EPA ID Number

Database(s)

JUNICIC (Continued)

S102560433

Leak Rate Failed Tank: Not reported
 Gross Leak Rate: Not reported
 Material:
 Material Class Type: 1
 Quantity Spilled: 0
 Units: Gallons
 Unknown Qty Spilled: No
 Quantity Recovered: 0
 Unknown Qty Recovered: True
 Material: MOTOR OIL
 Class Type: Petroleum
 Chem Abstract Service Number: MOTOR OIL
 Last Date: 07/28/1994
 Num Times Material Entry In File: 508
 Material Class Type: 1
 Quantity Spilled: 0
 Units: Gallons
 Unknown Qty Spilled: No
 Quantity Recovered: 0
 Unknown Qty Recovered: True
 Material: TRANSMISSION FLUID
 Class Type: Petroleum
 Chem Abstract Service Number: TRANSMISSION FLUID
 Last Date: 07/28/1994
 Num Times Material Entry In File: 295
 Remark: BUSINESS TAKES CARS APART-DURING AN INSPECTION BY THE PD IT WAS DISCOVERED THAT ABOVE PRODUCT HAD SATURATED THE GROUND REQ CALL BACK FROM DEC REP TO EITHER ABOVE FOR SGT PAO OR 965-6341*****

 DEC Remarks: Not reported

63

GOWANUS CENTRAL SUBSTATION
3RD AVENUE / 27TH STREET
BROOKLYN, NY 11232

UST U003074334
AST N/A
NY Spills

SPILLS:

Spill Number: 0103165 Region of Spill: 2
 Spill Date: 06/21/2001 12:25 Reported to Dept: 06/22/2001 06:49
 ID: Not reported
 Date Call Received: Not reported
 Region Close Date : Not reported
 Material Spilled 1 :Not reported Amount Spilled 1 : Not reported
 Spill Cause: Unknown Resource Affected: On Land
 Water Affected: Not reported Spill Source: Unknown
 Facility Contact: Not reported Facility Tele: Not reported
 Investigator: O'CONNELL SWIS: 61
 Caller Name: Not reported Caller Agency: Not reported
 Caller Phone: Not reported Caller Extension: Not reported
 Notifier Name: Not reported Notifier Agency: Not reported
 Notifier Phone: Not reported Notifier Extension: Not reported
 PBS : Not reported
 Spiller Contact: Not reported Spiller Phone: Not reported
 Spiller: Not reported
 Spiller Address: Not reported
 Spill Class: Known release with minimal potential for fire or hazard. DEC Response. Willing Responsible Party. Corrective action taken.
 Spill Closed Dt: 07/20/2001
 Spill Notifier: Affected Persons PBS Number: Not reported
 Cleanup Ceased: Not reported

MAP FINDINGS

Map ID
 Direction
 Distance
 Distance (ft.)Site

EDR ID Number
 EPA ID Number

Database(s)

GOWANUS CENTRAL SUBSTATION (Continued)

U003074334

Last Inspection: Not reported
 Cleanup Meets Standard: False
 Recommended Penalty: Penalty Not Recommended
 Spiller Cleanup Date: Not reported
 Enforcement Date: Not reported
 Investigation Complete: Not reported
 UST Involvement: False
 Spill Record Last Update: 08/20/2001
 Is Updated: False
 Corrective Action Plan Submitted: Not reported
 Date Spill Entered In Computer Data File: 06/22/2001
 Date Region Sent Summary to Central Office: Not reported
 True Date : Not reported
 Tank Test:
 PBS Number: Not reported
 Tank Number: Not reported
 Test Method: Not reported
 Capacity of Failed Tank: Not reported
 Leak Rate Failed Tank: Not reported
 Gross Leak Rate: Not reported

Material:
 Material Class Type: 1
 Quantity Spilled: 1
 Units: Gallons
 Unknown Qty Spilled: Yes
 Quantity Recovered: 0
 Unknown Qty Recovered: False
 Material: PCB OIL
 Class Type: Petroleum
 Chem Abstract Service Number: PCB OIL
 Last Date: 07/28/1994
 Num Times Material Entry In File: 1229

Remark: 1gal of unk pcb oil on 2500gal of water - contained - case 137804 70.4 ppm of pcb - clean harbors starting at 0800 for cleanup
 DEC Remarks: CON ED E2MIS REPORT 6-21-01 transmission Ops. reported approx. 1 gallon of unknown oil and approx. 2500gals.of water in MH-67422. Source of spill unknown. No smoke/fire, no private property affected, no outside impact and no waterway or sewer affected. Chem Lab notified to take samples. LSN 01-06768 70.4ppm PCB Con Ed over 50ppm tanker and Clean Harbor ordered for 8:00 6-22-01 for cleanup. Con Ed tanker responded to location and pumped out all liquids. Clean Harbors removed 6 cubic yards of material under manifest. Cleanup complete at 15:45

PBS UST:
 PBS Number: 2-452750 CBS Number: Not reported
 SPDES Number: Not reported SWIS ID: 6101
 Operator: CON ED-CENTRAL SUBSTATION DEPT (718) 699-6010
 Emergency Contact: CENTRAL INFORMATION GROUP (212) 580-6763
 Total Tanks: 2
 Owner: CONSOLIDATED EDISON CO OF NY 4 IRVING PLACE ROOM 300 NEW YORK, NY 10003 (212) 460-4833
 Owner Type: Corporate/Commercial
 Owner Mark: First Owner
 Owner Subtype: Not reported

MAP FINDINGS

Map ID
 Direction
 Distance
 Distance (ft.)Site

EDR ID Number
 EPA ID Number

Database(s)

GOWANUS CENTRAL SUBSTATION (Continued)

U003074334

Mailing Address: CONSOLIDATED EDISON CO OF NY
 ATTN: W.A.HOMYK DIRECTOR
 4 IRVING PLACE ROOM 300
 NEW YORK, NY 10003
 (212) 460-4833

Tank Status: Closed - Removed
 Capacity (gals): 1080
 Tank Location: UNDERGROUND
 Tank Id: D01
 Tank Type: Steel/carbon steel
 Tank Internal: NONE
 Pipe Location: None
 Tank External: SACRIFICIAL ANODE
 Missing Data for Tank: No Missing Data
 Pipe External: SACRIFICIAL ANODE/NONE
 Second Containment: NONE/NONE
 Leak Detection: NONE/NONE
 Overfill Prot: Product Level Gauge
 Date Tested: Not reported
 Date Closed: 04/01/1998
 Deleted: False
 Dead Letter: False
 FAMT: Fiscal amount for registration fee is correct
 Total Capacity: 600
 Tank Screen: No data missing
 Renew Flag: Renewal has not been printed
 Certification Flag: False
 Old PBS Number: Not reported
 Inspected Date: Not reported
 Inspection Result: Not reported
 Lat/long: Not reported
 Facility Type: UTILITY
 Town or City: NEW YORK CITY
 Town or City Code: 01
 County Code: 61
 Region: 2

Install Date: 12/01/1981
 Product Stored: DIESEL
 Pipe Internal: EPOXY LINER
 Pipe Type: FIBERGLASS [FRP]

Dispenser: Suction
 Next Test Date: Not reported
 Test Method: Not reported
 Updated: True
 Owner Screen: No data missing

Renewal Date: Not reported
 Federal ID: Not reported
 Facility Screen: No data missing
 Certification Date: 05/20/1996
 Expiration Date: 08/23/1998
 Inspector: Not reported

PBS AST:
 PBS Number: 2-452750
 SPDES Number: Not reported
 Federal ID: Not reported
 Facility Status: 2 - Unregulated by PBS (the total capacity is less than 1,101 gallons) and Subpart 360-14.

Facility Type: UTILITY
 Owner Type: Corporate/Commercial
 Owner Sub Type: Not reported
 Owner: CONSOLIDATED EDISON CO OF NY
 4 IRVING PLACE ROOM 300
 NEW YORK, NY 10003

Owner Phone: (212) 460-4833
 Facility Phone: (718) 699-6010
 Operator: CON ED-CENTRAL SUBSTATION DEPT
 Emergency Name: CENTRAL INFORMATION GROUP
 Emergency Phone: (212) 580-6763
 Total Tanks: 2
 Total Capacity: 600
 Tank ID: D03
 Capacity (Gal): 550

MAP FINDINGS

Map ID
 Direction
 Distance
 Distance (ft.)Site

EDR ID Number
 EPA ID Number

Database(s)

GOWANUS CENTRAL SUBSTATION (Continued)

U003074334

Missing Data for Tank : No data missing
 Tank Location: ABOVEGROUND ON SADDLES LEGS, STILTS, RACK, OR CRADLE
 Product Stored: DIESEL
 Tank Type: Steel/carbon steel
 Install Date: 03/01/1998
 Tank Internal: NONE
 Tank External: NONE/PAINTED/ASPHALT COATING
 Tank Containment: NONE/PREFABRICATED STEEL DIKE
 Pipe Type: GALVANIZED STEEL
 Pipe Location: Aboveground
 Pipe Internal: NONE
 Pipe External: NONE/NONE
 Leak Detection: NONE/OTHER
 Overfill Protection: Product Level Gauge
 Dispenser Method: Suction
 Date Tested: / / Next Test Date: / /
 Date Closed: / / Test Method: Not reported
 Updated: True Deleted: False
 Date Inspected: Not reported Inspector: Not reported
 Result of Inspection: Not reported
 Mailing Name: CONSOLIDATED EDISON CO OF NY
 Mailing Address: 4 IRVING PLACE ROOM 300
 NEW YORK, NY 10003
 Mailing Contact: W.A.HOMYK DIRECTOR
 Mailing Telephone: (212) 460-4833
 Owner Mark: First Owner Expiration Date: 08/23/1998
 Certification Flag: False Certification Date: 05/20/1996
 Renew Flag: False Renew Date: / /
 Lat/Long: Not reported
 Dead Letter: False
 Facility Screen: No data missing
 Owner Screen: No data missing
 Tank Screen: No data missing
 Town or City: NEW YORK CITY
 Town or City Code: 01
 County Code: 61
 Region: 2
 Fiscal Amount for Registration Fee is Correct: True
 PBS Number: 2-452750 CBS Number: Not reported
 SPDES Number: Not reported SWIS Code: 6101
 Federal ID: Not reported Previous PBS#: Not reported
 Facility Status: 2 - Unregulated by PBS (the total capacity is less than 1,101 gallons) and
 Subpart 360-14.
 Facility Type: UTILITY
 Owner Type: Corporate/Commercial
 Owner Sub Type: Not reported
 Owner: CONSOLIDATED EDISON CO OF NY
 4 IRVING PLACE ROOM 300
 NEW YORK, NY 10003
 Owner Phone: (212) 460-4833
 Facility Phone: (718) 699-6010
 Operator: CON ED-CENTRAL SUBSTATION DEPT
 Emergency Name: CENTRAL INFORMATION GROUP
 Emergency Phone: (212) 580-6763
 Total Tanks: 2
 Total Capacity: 600

MAP FINDINGS

Map ID
 Direction
 Distance
 Distance (ft.)Site

EDR ID Number

Database(s) EPA ID Number

GOWANUS CENTRAL SUBSTATION (Continued)

U003074334

Tank ID:	D02	
Capacity (Gal):	50	
Missing Data for Tank :	No data missing	
Tank Location:	ABOVEGROUND ON SADDLES LEGS, STILTS, RACK, OR CRADLE	
Product Stored:	DIESEL	
Tank Type:	Steel/carbon steel	
Install Date:	12/01/1981	
Tank Internal:	NONE	
Tank External:	NONE/PAINTED/ASPHALT COATING	
Tank Containment:	NONE/NONE	
Pipe Type:	STEEL/IRON	
Pipe Location:	Aboveground	
Pipe Internal:	NONE	
Pipe External:	NONE/PAINTED/ASPHALT COATING	
Leak Detection:	NONE/NONE	
Overfill Protection:	None	
Dispenser Method:	Gravity	
Date Tested:	//	Next Test Date: //
Date Closed:	//	Test Method: Not reported
Updated:	True	Deleted: False
Date Inspected:	Not reported	Inspector: Not reported
Result of Inspection:	Not reported	
Mailing Name:	CONSOLIDATED EDISON CO OF NY	
Mailing Address:	4 IRVING PLACE ROOM 300 NEW YORK, NY 10003	
Mailing Contact:	W.A.HOMYK DIRECTOR	
Mailing Telephone:	(212) 460-4833	
Owner Mark:	First Owner	Expiration Date: 08/23/1998
Certification Flag:	False	Certification Date:05/20/1996
Renew Flag:	False	Renew Date: //
Lat/Long:	Not reported	
Dead Letter:	False	
Facility Screen:	No data missing	
Owner Screen:	No data missing	
Tank Screen:	No data missing	
Town or City:	NEW YORK CITY	
Town or City Code:	01	
County Code:	61	
Region:	2	
Fiscal Amount for Registration Fee is Correct: True		

63

**GOWANUS GAS TURBINES
 27TH ST+3RD AVE
 NEW YORK, NY**

**NY Spills S102663365
 N/A**

SPILLS:

Spill Number:	9704993	Region of Spill:	2
Spill Date:	07/25/1997 14:00	Reported to Dept:	07/25/1997 17:42
ID:	Not reported		
Date Call Received:	Not reported		
Region Close Date :	Not reported		
Material Spilled 1 :	Not reported	Amount Spilled 1 :	Not reported
Spill Cause:	Equipment Failure	Resource Affected:	On Land
Water Affected:	Not reported	Spill Source:	Other Commercial/Industrial
Facility Contact:	SAME	Facility Tele:	(212) 580-6764
Investigator:	ENGELHARDT	SWIS:	61
Caller Name:	Not reported	Caller Agency:	Not reported
Caller Phone:	Not reported	Caller Extension:	Not reported
Notifier Name:	Not reported	Notifier Agency:	Not reported

MAP FINDINGS

Map ID
 Direction
 Distance
 Distance (ft.)Site

EDR ID Number
 EPA ID Number

Database(s)

GOWANUS GAS TURBINES (Continued)

S102663365

Notifier Phone:	Not reported	Notifier Extension:	Not reported
PBS :	Not reported		
Spiller Contact:	MR MCDONOUGH	Spiller Phone:	Not reported
Spiller:	CON ED		
Spiller Address:	4 IRVING PLACE MANHATTAN, NY 10003		
Spill Class:	Known release that creates potential for fire or hazard. DEC Response. Willing Responsible Party. Corrective action taken.		
Spill Closed Dt:	06/24/1998		
Spill Notifier:	Responsible Party	PBS Number:	Not reported
Cleanup Ceased:	Not reported		
Last Inspection:	Not reported		
Cleanup Meets Standard:	False		
Recommended Penalty:	Penalty Not Recommended		
Spiller Cleanup Date:	Not reported		
Enforcement Date:	Not reported		
Investigation Complete:	Not reported		
UST Involvement:	False		
Spill Record Last Update:	11/30/2000		
Is Updated:	False		
Corrective Action Plan Submitted:	Not reported		
Date Spill Entered In Computer Data File:	07/25/1997		
Date Region Sent Summary to Central Office:	Not reported		
True Date :	Not reported		
Tank Test:			
PBS Number:	Not reported		
Tank Number:	Not reported		
Test Method:	Not reported		
Capacity of Failed Tank:	Not reported		
Leak Rate Failed Tank:	Not reported		
Gross Leak Rate:	Not reported		
Material:			
Material Class Type:	1		
Quantity Spilled:	200		
Units:	Gallons		
Unknown Qty Spilled:	200		
Quantity Recovered:	0		
Unknown Qty Recovered:	True		
Material:	TRANSFORMER OIL		
Class Type:	Petroleum		
Chem Abstract Service Number:	TRANSFORMER OIL		
Last Date:	09/26/1994		
Num Times Material Entry In File:	533		
Remark:	secondary cables on the transformer malfunctioned failed causing the transformer to leak.there was a delay in reporting it they had to wait for f.d. to put out fire		
DEC Remarks:	CONED STATES PCB CONCENTRATION ON RECORD AS NON-HAZARDOUS. 9/15/97 e-mail from ERT Lukshides: spill contained on barge. CON ED E2MIS NOTE S The cause of the fire is unknown and because the fire could not be contained until approx. 3or so thee notificaion as delayed to DEC... a s mall leak ws afound in the transformer. It could not be cleaned off until the transformer was grounded. Approx. 200 gals. of oil spilled into the moat which is primary containment,spill rail is secondary and hardboom is third containment. Update: Feeders 42422 barge 3) and 42424 barge 4) tripped. Feeders were re-energi ed, which faulted resulting in an electrical fire. Bleed-off valves of transformer banks 3 4 melted off resulting in transformer oil leakage into the primary containment area		

MAP FINDINGS

Map ID
 Direction
 Distance
 Distance (ft.)Site

EDR ID Number

Database(s) EPA ID Number

GOWANUS GAS TURBINES (Continued)

S102663365

moat).

**63 ZOPHAR MILLS, INC
 112-130 26TH ST
 BROOKLYN, NY 11232**

**UST U003644403
 AST N/A**

PBS UST:

PBS Number: 2-017604 CBS Number: Not reported
 SPDES Number: Not reported SWIS ID: 6101

Operator: ZOPHAR MILLS, INC
 (718) 768-0907

Emergency Contact: JOHN THELIAN
 (516) 741-1559

Total Tanks: 4
 Owner: ZOPHAR MILLS, INC
 112-130 26TH ST
 BROOKLYN, NY 11232
 (718) 768-0907

Owner Type: Corporate/Commercial
 Owner Mark: First Owner
 Owner Subtype: Not reported
 Mailing Address: ZOPHAR MILLS, INC
 112-130 26TH ST
 BROOKLYN, NY 11232
 (718) 768-0907

Tank Status: In Service
 Capacity (gals): 550
 Tank Location: UNDERGROUND
 Tank Id: 001
 Tank Type: Steel/carbon steel
 Tank Internal: Not reported
 Pipe Location: 1

Install Date: Not reported
 Product Stored: OTHER
 Pipe Internal: Not reported
 Pipe Type: STEEL/IRON

Tank External: Not reported
 Missing Data for Tank: Minor Data Missing
 Pipe External: Not reported
 Second Containment: NONE

Leak Detection: OTHER
 Overfill Prot: 2
 Date Tested: 08/01/1985
 Date Closed: Not reported
 Deleted: False
 Dead Letter: False
 FAMS: Fiscal amount for registration fee is correct
 Total Capacity: 3790
 Tank Screen: Minor data missing
 Renew Flag: Renewal has not been printed
 Certification Flag: False
 Old PBS Number: Not reported
 Inspected Date: Not reported
 Inspection Result: Not reported
 Lat/long: Not reported
 Facility Type: MANUFACTURING
 Town or City: NEW YORK CITY
 Town or City Code: 01
 County Code: 61
 Region: 2

Dispenser: Suction
 Next Test Date: Not reported
 Test Method: UNKNOWN
 Updated: False
 Owner Screen: No data missing
 Renewal Date: Not reported
 Federal ID: Not reported
 Facility Screen: No data missing
 Certification Date: 07/08/1993
 Expiration Date: 08/23/1998
 Inspector: Not reported

PBS Number: 2-017604 CBS Number: Not reported
 SPDES Number: Not reported SWIS ID: 6101

MAP FINDINGS

Map ID
 Direction
 Distance
 Distance (ft.)Site

EDR ID Number
 EPA ID Number

Database(s)

ZOPHAR MILLS, INC (Continued)

U003644403

Operator:	ZOPHAR MILLS, INC (718) 768-0907		
Emergency Contact:	JOHN THELIAN (516) 741-1559		
Total Tanks:	4		
Owner:	ZOPHAR MILLS, INC 112-130 26TH ST BROOKLYN, NY 11232 (718) 768-0907		
Owner Type:	Corporate/Commercial		
Owner Mark:	First Owner		
Owner Subtype:	Not reported		
Mailing Address:	ZOPHAR MILLS, INC 112-130 26TH ST BROOKLYN, NY 11232 (718) 768-0907		
Tank Status:	In Service		
Capacity (gals):	1080		
Tank Location:	UNDERGROUND		
Tank Id:	002	Install Date:	Not reported
Tank Type:	Steel/carbon steel	Product Stored:	OTHER
Tank Internal:	Not reported	Pipe Internal:	Not reported
Pipe Location:	1	Pipe Type:	STEEL/IRON
Tank External:	Not reported		
Missing Data for Tank:	Minor Data Missing		
Pipe External:	Not reported		
Second Containment:	NONE		
Leak Detection:	OTHER		
Overfill Prot:	2	Dispenser:	Suction
Date Tested:	Not reported	Next Test Date:	Not reported
Date Closed:	Not reported	Test Method:	Not reported
Deleted:	False	Updated:	False
Dead Letter:	False	Owner Screen:	No data missing
FAMT:	Fiscal amount for registration fee is correct		
Total Capacity:	3790	Renewal Date:	Not reported
Tank Screen:	Minor data missing	Federal ID:	Not reported
Renew Flag:	Renwal has not been printed	Facility Screen:	No data missing
Certification Flag:	False	Certification Date:	07/08/1993
Old PBS Number:	Not reported	Expiration Date:	08/23/1998
Inspected Date:	Not reported	Inspector:	Not reported
Inspection Result:	Not reported		
Lat/long:	Not reported		
Facility Type:	MANUFACTURING		
Town or City:	NEW YORK CITY		
Town or City Code:	01		
County Code:	61		
Region:	2		
PBS Number:	2-017604	CBS Number:	Not reported
SPDES Number:	Not reported	SWIS ID:	6101
Operator:	ZOPHAR MILLS, INC (718) 768-0907		
Emergency Contact:	JOHN THELIAN (516) 741-1559		
Total Tanks:	4		
Owner:	ZOPHAR MILLS, INC 112-130 26TH ST		

MAP FINDINGS

Map ID
 Direction
 Distance
 Distance (ft.)Site

EDR ID Number
 EPA ID Number

Database(s)

ZOPHAR MILLS, INC (Continued)

U003644403

BROOKLYN, NY 11232
 (718) 768-0907

Owner Type: Corporate/Commercial
 Owner Mark: First Owner
 Owner Subtype: Not reported
 Mailing Address: ZOPHAR MILLS, INC
 112-130 26TH ST
 BROOKLYN, NY 11232
 (718) 768-0907

Tank Status: In Service
 Capacity (gals): 1080
 Tank Location: UNDERGROUND
 Tank Id: 003
 Tank Type: Steel/carbon steel
 Tank Internal: Not reported
 Pipe Location: 1
 Tank External: Not reported
 Missing Data for Tank: Minor Data Missing
 Pipe External: Not reported
 Second Containment: NONE
 Leak Detection: OTHER
 Overfill Prot: 2
 Date Tested: Not reported
 Date Closed: Not reported
 Deleted: False
 Dead Letter: False
 FAMT: Fiscal amount for registration fee is correct
 Total Capacity: 3790
 Tank Screen: Minor data missing
 Renew Flag: Renewal has not been printed
 Certification Flag: False
 Old PBS Number: Not reported
 Inspected Date: Not reported
 Inspection Result: Not reported
 Lat/long: Not reported
 Facility Type: MANUFACTURING
 Town or City: NEW YORK CITY
 Town or City Code: 01
 County Code: 61
 Region: 2

Install Date: Not reported
 Product Stored: NOS 1,2, OR 4 FUEL OIL
 Pipe Internal: Not reported
 Pipe Type: STEEL/IRON

Dispenser: Suction
 Next Test Date: Not reported
 Test Method: Not reported
 Updated: False
 Owner Screen: No data missing

Renewal Date: Not reported
 Federal ID: Not reported
 Facility Screen: No data missing
 Certification Date: 07/08/1993
 Expiration Date: 08/23/1998
 Inspector: Not reported

PBS Number: 2-017604
 SPDES Number: Not reported
 Operator: ZOPHAR MILLS, INC
 (718) 768-0907

CBS Number: Not reported
 SWIS ID: 6101

Emergency Contact: JOHN THELIAN
 (516) 741-1559

Total Tanks: 4
 Owner: ZOPHAR MILLS, INC
 112-130 26TH ST
 BROOKLYN, NY 11232
 (718) 768-0907

Owner Type: Corporate/Commercial
 Owner Mark: First Owner
 Owner Subtype: Not reported
 Mailing Address: ZOPHAR MILLS, INC
 112-130 26TH ST

MAP FINDINGS

Map ID
 Direction
 Distance
 Distance (ft.)Site

EDR ID Number
 EPA ID Number

Database(s)

ZOPHAR MILLS, INC (Continued)

U003644403

BROOKLYN, NY 11232
 (718) 768-0907

Tank Status:	In Service	Install Date:	Not reported
Capacity (gals):	1080	Product Stored:	NOS 1,2, OR 4 FUEL OIL
Tank Location:	UNDERGROUND	Pipe Internal:	Not reported
Tank Id:	004	Pipe Type:	STEEL/IRON
Tank Type:	Steel/carbon steel		
Tank Internal:	EPOXY LINER		
Pipe Location:	1		
Tank External:	Not reported		
Missing Data for Tank:	Minor Data Missing		
Pipe External:	Not reported		
Second Containment:	NONE		
Leak Detection:	OTHER		
Overfill Prot:	2	Dispenser:	Suction
Date Tested:	Not reported	Next Test Date:	Not reported
Date Closed:	Not reported	Test Method:	Not reported
Deleted:	False	Updated:	False
Dead Letter:	False	Owner Screen:	No data missing
FAMT:	Fiscal amount for registration fee is correct		
Total Capacity:	3790	Renewal Date:	Not reported
Tank Screen:	Minor data missing	Federal ID:	Not reported
Renew Flag:	Renwal has not been printed	Facility Screen:	No data missing
Certification Flag:	False	Certification Date:	07/08/1993
Old PBS Number:	Not reported	Expiration Date:	08/23/1998
Inspected Date:	Not reported	Inspector:	Not reported
Inspection Result:	Not reported		
Lat/long:	Not reported		
Facility Type:	MANUFACTURING		
Town or City:	NEW YORK CITY		
Town or City Code:	01		
County Code:	61		
Region:	2		

PBS AST:

PBS Number:	2-476986	CBS Number:	Not reported
SPDES Number:	Not reported	SWIS Code:	6101
Federal ID:	Not reported	Previous PBS#:	Not reported
Facility Status:	3 - Administratively closed (reasons include business is closed and/or mail is undeliverable, and staff cannot check if tanks were removed; or a duplicate registration was generated).		

Facility Type: Not reported
 Owner Type: Not reported
 Owner Sub Type: Not reported
 Owner: ZOPHAR MILLS, INC
 112-130 26TH STREET
 BROOKLYN, NY 11232

Owner Phone: (718) 768-0907
 Facility Phone: (718) 768-0907
 Operator: JOHN THELIAN
 Emergency Name: JOHN THELIAN
 Emergency Phone: (516) 741-1559

Total Tanks: 0
 Total Capacity: 0
 Tank ID: 004
 Capacity (Gal): 1080
 Missing Data for Tank : Minor data missing
 Tank Location: ABOVEGROUND 10% OR MORE BELOW GROUND

MAP FINDINGS

Map ID
 Direction
 Distance
 Distance (ft.)Site

EDR ID Number
 EPA ID Number

Database(s)

ZOPHAR MILLS, INC (Continued)

U003644403

Product Stored: NOS 1,2, OR 4 FUEL OIL
 Tank Type: Steel/carbon steel
 Install Date: / /
 Tank Internal: EPOXY LINER
 Tank External: Not reported
 Tank Containment: NONE
 Pipe Type: STEEL/IRON
 Pipe Location: Not reported
 Pipe Internal: Not reported
 Pipe External: Not reported
 Leak Detection: NONE
 Overfill Protection: Not reported
 Dispenser Method: Suction
 Date Tested: / /
 Date Closed: 08/01/1994
 Updated: False
 Date Inspected: Not reported
 Result of Inspection: Not reported
 Mailing Name: ZOPHAR MILLS, INC
 Mailing Address: 112-130 26TH STREET
 BROOKLYN, NY 11232
 Mailing Contact: Not reported
 Mailing Telephone: (718) 768-0907
 Owner Mark: First Owner
 Certification Flag: False
 Renew Flag: False
 Lat/Long: Not reported
 Dead Letter: False
 Facility Screen: Minor data missing
 Owner Screen: Minor data missing
 Tank Screen: Minor data missing
 Town or City: NEW YORK CITY
 Town or City Code: 01
 County Code: 61
 Region: 2
 Fiscal Amount for Registration Fee is Correct: True

Next Test Date: / /
 Test Method: Not reported
 Deleted: False
 Inspector: Not reported
 Expiration Date: 07/10/1994
 Certification Date: 07/10/1989
 Renew Date: / /

**63 ZOPHAR MILLS, INC
 112-130 26TH STREET
 BROOKLYN, NY 11232**

**UST U003644490
 N/A**

PBS UST:
 PBS Number: 2-476986
 SPDES Number: Not reported
 Operator: JOHN THELIAN
 (718) 768-0907
 Emergency Contact: JOHN THELIAN
 (516) 741-1559
 Total Tanks: 0
 Owner: ZOPHAR MILLS, INC
 112-130 26TH STREET
 BROOKLYN, NY 11232
 (718) 768-0907
 Owner Type: Not reported
 Owner Mark: First Owner
 Owner Subtype: Not reported
 Mailing Address: ZOPHAR MILLS, INC
 112-130 26TH STREET
 BROOKLYN, NY 11232

CBS Number: Not reported
 SWIS ID: 6101

MAP FINDINGS

Map ID
 Direction
 Distance
 Distance (ft.)Site

EDR ID Number
 Database(s) EPA ID Number

ZOPHAR MILLS, INC (Continued)

U003644490

(718) 768-0907
 Tank Status: Administratively Closed (See Site Staus)
 Capacity (gals): 1080
 Tank Location: UNDERGROUND
 Tank Id: 003
 Tank Type: Steel/carbon steel
 Tank Internal: Not reported
 Pipe Location: 1
 Tank External: Not reported
 Missing Data for Tank: Minor Data Missing
 Pipe External: Not reported
 Second Containment: NONE
 Leak Detection: NONE
 Overfill Prot: 2
 Date Tested: Not reported
 Date Closed: 08/01/1994
 Deleted: False
 Dead Letter: False
 FAMT: Fiscal amount for registration fee is correct
 Total Capacity: 0
 Tank Screen: Minor data missing
 Renew Flag: Renewal has not been printed
 Certification Flag: False
 Old PBS Number: Not reported
 Inspected Date: Not reported
 Inspection Result: Not reported
 Lat/long: Not reported
 Facility Type: Not reported
 Town or City: NEW YORK CITY
 Town or City Code: 01
 County Code: 61
 Region: 2

Install Date: Not reported
 Product Stored: NOS 1,2, OR 4 FUEL OIL
 Pipe Internal: Not reported
 Pipe Type: STEEL/IRON
 Dispenser: Suction
 Next Test Date: Not reported
 Test Method: Not reported
 Updated: False
 Owner Screen: Minor data missing
 Renewal Date: Not reported
 Federal ID: Not reported
 Facility Screen: Minor data missing
 Certification Date: 07/10/1989
 Expiration Date: 07/10/1994
 Inspector: Not reported

63

**SUPREME AUTO MFG CORP
 770 3RD AVE
 BKLYN, NY 11232**

**UST U001837210
 N/A**

PBS UST:
 PBS Number: 2-334766
 SPDES Number: Not reported
 Operator: SUPREME AUTO MFG CORP
 (718) 499-4172
 Emergency Contact: ANDREW DAVILMAN
 (212) 982-9543
 Total Tanks: 0
 Owner: SUPREME AUTO MFG CORP
 770 3RD AVE
 BKLYN, NY 11232
 (718) 499-4172
 Owner Type: Not reported
 Owner Mark: First Owner
 Owner Subtype: Not reported
 Mailing Address: DC PROPERTIES
 5405 13TH AVE
 BKLYN, NY 11219
 (718) 499-4172
 Tank Status: Administratively Closed (See Site Staus)
 Capacity (gals): 1500
 Tank Location: UNDERGROUND, VAULTED, WITH ACCESS

CBS Number: Not reported
 SWIS ID: 6101

MAP FINDINGS

Map ID
 Direction
 Distance
 Distance (ft.)Site

EDR ID Number
 EPA ID Number

Database(s)

SUPREME AUTO MFG CORP (Continued)

U001837210

Tank Id:	001	Install Date:	08/01/1924
Tank Type:	Steel/carbon steel	Product Stored:	NOS 1,2, OR 4 FUEL OIL
Tank Internal:	Not reported	Pipe Internal:	Not reported
Pipe Location:	1	Pipe Type:	STEEL/IRON
Tank External:	Not reported		
Missing Data for Tank:	Minor Data Missing		
Pipe External:	Not reported		
Second Containment:	VAULT		
Leak Detection:	NONE		
Overfill Prot:	Product Level Gauge	Dispenser:	Gravity
Date Tested:	Not reported	Next Test Date:	Not reported
Date Closed:	04/01/1996	Test Method:	Not reported
Deleted:	False	Updated:	False
Dead Letter:	False	Owner Screen:	Minor data missing
FAMT:	Fiscal amount for registration fee is correct		
Total Capacity:	0	Renewal Date:	Not reported
Tank Screen:	0	Federal ID:	Not reported
Renew Flag:	Renwal has not been printed	Facility Screen:	Minor data missing
Certification Flag:	False	Certification Date:	10/02/1987
Old PBS Number:	Not reported	Expiration Date:	10/02/1992
Inspected Date:	Not reported	Inspector:	Not reported
Inspection Result:	Not reported		
Lat/long:	Not reported		
Facility Type:	Not reported		
Town or City:	NEW YORK CITY		
Town or City Code:	01		
County Code:	61		
Region:	2		

63

**MANHOLE #74514
 25TH ST / 3RD AV
 BROOKLYN, NY**

**NY Spills S103828675
 N/A**

SPILLS:

Spill Number:	0200035	Region of Spill:	2
Tank Number:	Not reported	Tank Size :	Not reported
Test Method:	Not reported	Leak Rate:	Not reported
Spill Date:	04/01/2002	Reported to Dept:	Not reported
ID:	3700		
Date Call Received:	04/02/2002		
Region Close Date :	10/16/2002		
Material Spilled 1 :	UNKNOWN PETROLEUM	Amount Spilled 1 :	1 Gal.
Spill Cause:	ON LAND	Resource Affected:	ON LAND
Water Affected:	Not reported	Spill Source:	UNKNOWN

This is the most recent NY SPILLS record for this site.

The NY SPILLS database may contain additional details for this site.
 Please click here or contact your EDR Account Executive for more information.

MAP FINDINGS

Map ID
 Direction
 Distance
 Distance (ft.)Site

EDR ID Number
 EPA ID Number

Database(s)

**63 GOWANUS GAS TURBINE SITE
 28TH ST / 2ND AV
 BROOKLYN, NY**

**NY Spills S102240306
 N/A**

SPILLS:

Spill Number:	9603936	Region of Spill:	2
Spill Date:	06/21/1996 20:00	Reported to Dept:	06/21/1996 21:30
ID:	Not reported		
Date Call Received:	Not reported		
Region Close Date :	Not reported		
Material Spilled 1 :	Not reported	Amount Spilled 1 :	Not reported
Spill Cause:	Equipment Failure	Resource Affected:	Surface Water
Water Affected:	GOWANUS CANEL	Spill Source:	Major Facility 400,000 gallons
Facility Contact:	CALLER	Facility Tele:	Not reported
Investigator:	ENGELHARDT	SWIS:	61
Caller Name:	Not reported	Caller Agency:	Not reported
Caller Phone:	Not reported	Caller Extension:	Not reported
Notifier Name:	Not reported	Notifier Agency:	Not reported
Notifier Phone:	Not reported	Notifier Extension:	Not reported
PBS :	Not reported		
Spiller Contact:	UNKNOWN	Spiller Phone:	Not reported
Spiller:	UNKNOWN		
Spiller Address:	UNKNOWN		
	UNKNOWN		
Spill Class:	Known release with minimal potential for fire or hazard. No DEC Response. No corrective action required.		
Spill Closed Dt:	07/03/1996		
Spill Notifier:	Responsible Party	PBS Number:	Not reported
Cleanup Ceased:	Not reported		
Last Inspection:	Not reported		
Cleanup Meets Standard:	False		
Recommended Penalty:	Penalty Not Recommended		
Spiller Cleanup Date:	Not reported		
Enforcement Date:	Not reported		
Investigation Complete:	Not reported		
UST Involvement:	False		
Spill Record Last Update:	07/08/1996		
Is Updated:	False		
Corrective Action Plan Submitted:	Not reported		
Date Spill Entered In Computer Data File:	06/21/1996		
Date Region Sent Summary to Central Office:	Not reported		
True Date :	Not reported		
Tank Test:			
PBS Number:	Not reported		
Tank Number:	Not reported		
Test Method:	Not reported		
Capacity of Failed Tank:	Not reported		
Leak Rate Failed Tank:	Not reported		
Gross Leak Rate:	Not reported		
Material:			
Material Class Type:	3		
Quantity Spilled:	40		
Units:	Gallons		
Unknown Qty Spilled:	40		
Quantity Recovered:	0		
Unknown Qty Recovered:	True		
Material:	RAW SEWAGE		
Class Type:	Non Pet/Non Haz		
Chem Abstract Service Number:	RAW SEWAGE		

MAP FINDINGS

Map ID
 Direction
 Distance
 Distance (ft.)Site

EDR ID Number
 Database(s) EPA ID Number

GOWANUS GAS TURBINE SITE (Continued)

S102240306

Last Date: 07/28/1994
 Num Times Material Entry In File: 1993
 Remark: SEWAGE IS CONTAINED AT THIS TIME OTHER THAN UNK AMOUNT WENT INTO THE CANAL-WILL BE CLEANED UP IN THE MORNING
 DEC Remarks: Not reported

**63 BAR RAY PRODUCTS CORP
 209 25 ST
 BROOKLYN, NY 11232**

**RCRIS-SQG 1000129488
 NYD980780043**

RCRIS:
 Owner: Not reported
 EPA ID: NYD980780043
 Contact: Not reported
 Classification: Small Quantity Generator
 TSDF Activities: Not reported

Violation Status: Violations exist

Regulation Violated: Not reported
 Area of Violation: GENERATOR-ALL REQUIREMENTS (OVERSIGHT)
 Date Violation Determined: 08/20/1987
 Actual Date Achieved Compliance: 12/10/1987
 Enforcement Action: WRITTEN INFORMAL
 Enforcement Action Date: 10/02/1987
 Penalty Type: Not reported

There are 1 violation record(s) reported at this site:

<u>Evaluation</u>	<u>Area of Violation</u>	<u>Date of Compliance</u>
Compliance Evaluation Inspection	GENERATOR-ALL REQUIREMENTS (OVERSIGHT)	19871210

NY MANIFEST

Additional detail is available in NY MANIFEST. Please contact your EDR Account Executive for more information.

**63 A-PLUS PRODUCTS
 106 24 AVE D
 BROOKLYN, NY**

**NY Spills S105142097
 N/A**

SPILLS:

Spill Number: 0106084	Region of Spill: 2
Spill Date: 09/07/2001 13:10	Reported to Dept: 09/07/2001 13:14
ID: Not reported	
Date Call Received: Not reported	
Region Close Date : Not reported	
Material Spilled 1 :Not reported	Amount Spilled 1 : Not reported
Spill Cause: Equipment Failure	Resource Affected: On Land
Water Affected: Not reported	Spill Source: Other Commercial/Industrial
Facility Contact: SINDO	Facility Tele: (718) 272-8544
Investigator: DEMEO	SWIS: 61
Caller Name: Not reported	Caller Agency: Not reported
Caller Phone: Not reported	Caller Extension: Not reported
Notifier Name: Not reported	Notifier Agency: Not reported
Notifier Phone: Not reported	Notifier Extension: Not reported
PBS : Not reported	
Spiller Contact: SINDO	Spiller Phone: (718) 272-8544
Spiller: A-PLUS PRODUCTS	
Spiller Address: 106 24 AVE D	

MAP FINDINGS

Map ID
 Direction
 Distance
 Distance (ft.)Site

EDR ID Number
 EPA ID Number

Database(s)

MANHOLE 46920 (Continued)

S103937937

Caller Name: Not reported
 Caller Phone: Not reported
 Notifier Name: Not reported
 Notifier Phone: Not reported
 PBS : Not reported
 Spiller Contact: CALLER
 Spiller: CON ED
 Spiller Address: 4 IRVING PLACE
 MANHATTAN, NY 10003
 Spill Class: Known release with minimal potential for fire or hazard. DEC Response.
 Willing Responsible Party. Corrective action taken.
 Spill Closed Dt: 05/18/2000
 Spill Notifier: Responsible Party
 Cleanup Ceased: Not reported
 Last Inspection: Not reported
 Cleanup Meets Standard: False
 Recommended Penalty: Penalty Not Recommended
 Spiller Cleanup Date: Not reported
 Enforcement Date: Not reported
 Investigation Complete: Not reported
 UST Involvement: False
 Spill Record Last Update: 06/12/2000
 Is Updated: False
 Corrective Action Plan Submitted: Not reported
 Date Spill Entered In Computer Data File: 06/03/1999
 Date Region Sent Summary to Central Office: Not reported
 True Date : Not reported
 Tank Test:
 PBS Number: Not reported
 Tank Number: Not reported
 Test Method: Not reported
 Capacity of Failed Tank: Not reported
 Leak Rate Failed Tank: Not reported
 Gross Leak Rate: Not reported
 Material:
 Material Class Type: 1
 Quantity Spilled: 1
 Units: Gallons
 Unknown Qty Spilled: Yes
 Quantity Recovered: 0
 Unknown Qty Recovered: False
 Material: UNKNOWN PETROLEUM
 Class Type: Petroleum
 Chem Abstract Service Number: UNKNOWN PETROLEUM
 Last Date: 09/29/1994
 Num Times Material Entry In File: 16414
 Remark: 1 pint on 1.5 gallons og water. samples taken. cleanup pending result.
 con ed 125303.
 DEC Remarks: CON ED E2MIS NOTES 6-18-99 1 pt. oil on 1/2 gal water and mud mix in
 bottom of MH46920. Sample taken with 4-6 hr. priority.NO sewers or wate
 rways affected. Cleanup pending test results. 6-10-00, 2ppm cleanup
 complete and tag 07890 removed.Incident closed. Unknown oil 1 pt.
 PCB 2ppm

MAP FINDINGS

Map ID
 Direction
 Distance
 Distance (ft.)Site

EDR ID Number
 EPA ID Number

Database(s)

MANHOLE 46920 (Continued)

S103937937

63

**200 24TH ST
 200 24TH ST
 QUEENS, NY**

**NY Spills S102402095
 N/A**

SPILLS:

Spill Number: 9608207 Region of Spill: 2
 Spill Date: 10/01/1996 14:30 Reported to Dept: 10/01/1996 16:15
 ID: Not reported
 Date Call Received: Not reported
 Region Close Date : Not reported
 Material Spilled 1 :Not reported Amount Spilled 1 : Not reported
 Spill Cause: Equipment Failure Resource Affected: On Land
 Water Affected: Not reported Spill Source: Private Dwelling
 Facility Contact: Not reported Facility Tele: (718) 533-9400
 Investigator: ZHITOMIRSKY SWIS: 63
 Caller Name: Not reported Caller Agency: Not reported
 Caller Phone: Not reported Caller Extension: Not reported
 Notifier Name: Not reported Notifier Agency: Not reported
 Notifier Phone: Not reported Notifier Extension: Not reported
 PBS : Not reported
 Spiller Contact: KEVON ONDREY Spiller Phone: Not reported
 Spiller: HALLEN CONSTRUCTION
 Spiller Address: 4270 AUSTIN BLVD
 ISLAND PARK, NY 11558
 Spill Class: Known release with minimal potential for fire or hazard. DEC Response.
 Willing Responsible Party. Corrective action taken.
 Spill Closed Dt: 10/02/1996
 Spill Notifier: Responsible Party PBS Number: Not reported
 Cleanup Ceased: Not reported
 Last Inspection: Not reported
 Cleanup Meets Standard: False
 Recommended Penalty: Penalty Not Recommended
 Spiller Cleanup Date: Not reported
 Enforcement Date: Not reported
 Investigation Complete: Not reported
 UST Involvement: False
 Spill Record Last Update: 10/17/1996
 Is Updated: False
 Corrective Action Plan Submitted: Not reported
 Date Spill Entered In Computer Data File: 10/01/1996
 Date Region Sent Summary to Central Office: Not reported
 True Date : Not reported
 Tank Test:
 PBS Number: Not reported
 Tank Number: Not reported
 Test Method: Not reported
 Capacity of Failed Tank: Not reported
 Leak Rate Failed Tank: Not reported
 Gross Leak Rate: Not reported
 Material:
 Material Class Type: 1
 Quantity Spilled: 1
 Units: Gallons
 Unknown Qty Spilled: Yes
 Quantity Recovered: 1
 Unknown Qty Recovered: False
 Material: HYDRAULIC OIL
 Class Type: Petroleum

MAP FINDINGS

Map ID
 Direction
 Distance
 Distance (ft.)Site

EDR ID Number
 EPA ID Number

Database(s)

200 24TH ST (Continued)

S102402095

Chem Abstract Service Number: HYDRAULIC OIL
 Last Date: 07/28/1994
 Num Times Material Entry In File: 1846
 Remark: leak from hydrolic line from a drilling rig. spill being cleaned by res
 possible party.
 DEC Remarks: Not reported

63

**ACCU TRAVEL
 117-127 25TH ST
 BROOKLYN, NY**

**NY Spills S105057750
 N/A**

SPILLS:

Spill Number:	0102328	Region of Spill:	2
Spill Date:	06/01/2001 08:30	Reported to Dept:	06/01/2001 11:22
ID:	Not reported		
Date Call Received:	Not reported		
Region Close Date :	Not reported		
Material Spilled 1 :	Not reported	Amount Spilled 1 :	Not reported
Spill Cause:	Unknown	Resource Affected:	On Land
Water Affected:	Not reported	Spill Source:	Unknown
Facility Contact:	Not reported	Facility Tele:	() -
Investigator:	DEMEO	SWIS:	61
Caller Name:	Not reported	Caller Agency:	Not reported
Caller Phone:	Not reported	Caller Extension:	Not reported
Notifier Name:	Not reported	Notifier Agency:	Not reported
Notifier Phone:	Not reported	Notifier Extension:	Not reported
PBS :	Not reported		
Spiller Contact:	Not reported	Spiller Phone:	Not reported
Spiller:	UNKNOWN		
Spiller Address:	-		
Spill Class:	Known release with minimal potential for fire or hazard. DEC Response. Willing Responsible Party. Corrective action taken.		
Spill Closed Dt:	Not Closed		
Spill Notifier:	Citizen	PBS Number:	Not reported
Cleanup Ceased:	Not reported		
Last Inspection:	Not reported		
Cleanup Meets Standard:	False		
Recommended Penalty:	Penalty Not Recommended		
Spiller Cleanup Date:	Not reported		
Enforcement Date:	Not reported		
Investigation Complete:	Not reported		
UST Involvement:	False		
Spill Record Last Update:	06/01/2001		
Is Updated:	False		
Corrective Action Plan Submitted:	Not reported		
Date Spill Entered In Computer Data File:	06/01/2001		
Date Region Sent Summary to Central Office:	Not reported		
True Date :	Not reported		
Tank Test:			
PBS Number:	Not reported		
Tank Number:	Not reported		
Test Method:	Not reported		
Capacity of Failed Tank:	Not reported		
Leak Rate Failed Tank:	Not reported		
Gross Leak Rate:	Not reported		
Material:			
Material Class Type:	4		
Quantity Spilled:	0		
Units:	Gallons		

MAP FINDINGS

Map ID
 Direction
 Distance
 Distance (ft.)Site

EDR ID Number
 EPA ID Number

Database(s)

ACCU TRAVEL (Continued)

S105057750

Unknown Qty Spilled: No
 Quantity Recovered: 0
 Unknown Qty Recovered: False
 Material: UNKNOWN MATERIAL
 Class Type: Unknown
 Chem Abstract Service Number: UNKNOWN MATERIAL
 Last Date: 11/09/1994
 Num Times Material Entry In File: 9140
 Remark: CALLER NOTICED THE SPILL THIS MORNING. ALSO STATES IT HAS A STRONG ODER OF GASOLINE.
 DEC Remarks: Not reported

63

**138 23RD ST./B'KLYN
 138 23RD ST.
 NEW YORK CITY, NY**

**NY Spills S102144764
 N/A**

SPILLS:

Spill Number: 8705168 Region of Spill: 2
 Spill Date: 09/21/1987 13:30 Reported to Dept: 09/21/1987 14:23
 ID: Not reported
 Date Call Received: Not reported
 Region Close Date : Not reported
 Material Spilled 1 :Not reported Amount Spilled 1 : Not reported
 Spill Cause: Unknown Resource Affected: Air
 Water Affected: Not reported Spill Source: Unknown
 Facility Contact: Not reported Facility Tele: Not reported
 Investigator: Not reported SWIS: 61
 Caller Name: Not reported Caller Agency: Not reported
 Caller Phone: Not reported Caller Extension: Not reported
 Notifier Name: Not reported Notifier Agency: Not reported
 Notifier Phone: Not reported Notifier Extension: Not reported
 PBS : Not reported
 Spiller Contact: Not reported Spiller Phone: Not reported
 Spiller: UNKNOWN
 Spiller Address: Not reported
 Spill Class: Not reported
 Spill Closed Dt: 09/21/1987
 Spill Notifier: Federal Government PBS Number: Not reported
 Cleanup Ceased: 09/21/1987
 Last Inspection: Not reported
 Cleanup Meets Standard: True
 Recommended Penalty: Penalty Not Recommended
 Spiller Cleanup Date: Not reported
 Enforcement Date: Not reported
 Investigation Complete: Not reported
 UST Involvement: False
 Spill Record Last Update: 10/12/1988
 Is Updated: False
 Corrective Action Plan Submitted: Not reported
 Date Spill Entered In Computer Data File: 09/22/1987
 Date Region Sent Summary to Central Office: Not reported
 True Date : Not reported
 Tank Test:
 PBS Number: Not reported
 Tank Number: Not reported
 Test Method: Not reported
 Capacity of Failed Tank: Not reported
 Leak Rate Failed Tank: Not reported
 Gross Leak Rate: Not reported

MAP FINDINGS

Map ID
 Direction
 Distance
 Distance (ft.)Site

EDR ID Number
 EPA ID Number

Database(s)

138 23RD ST./B'KLYN (Continued)

S102144764

Material:
 Material Class Type: 1
 Quantity Spilled: -1
 Units: Not reported
 Unknown Qty Spilled: -1
 Quantity Recovered: 0
 Unknown Qty Recovered: False
 Material: UNKNOWN PETROLEUM
 Class Type: Petroleum
 Chem Abstract Service Number: UNKNOWN PETROLEUM
 Last Date: 09/29/1994
 Num Times Material Entry In File: 16414
 Remarks: PEOPLE IN NEIGHBORHOOD BECOMING SICK FROM ODOR.
 DEC Remarks: Not reported

63

**IN ROAD
 3RD AV / 23RD ST
 BROOKLYN, NY**

**NY Spills S104194126
 N/A**

SPILLS:

Spill Number: 9905972	Region of Spill: 2
Spill Date: 08/18/1999 15:29	Reported to Dept: 08/18/1999 15:43
ID: Not reported	
Date Call Received: Not reported	
Region Close Date : Not reported	
Material Spilled 1 :Not reported	Amount Spilled 1 : Not reported
Spill Cause: Traffic Accident	Resource Affected: On Land
Water Affected: Not reported	Spill Source: Unknown
Facility Contact: UNK	Facility Tele: (000) 000-0000
Investigator: SANGESLAND	SWIS: 61
Caller Name: Not reported	Caller Agency: Not reported
Caller Phone: Not reported	Caller Extension: Not reported
Notifier Name: Not reported	Notifier Agency: Not reported
Notifier Phone: Not reported	Notifier Extension: Not reported
PBS : Not reported	
Spiller Contact: UNK	Spiller Phone: (000) 000-0000
Spiller: UNK	
Spiller Address: UNK	
	UNK, NY
Spill Class: Known release with minimal potential for fire or hazard. DEC Response. Willing Responsible Party. Corrective action taken.	
Spill Closed Dt: 08/18/1999	
Spill Notifier: Local Agency	PBS Number: Not reported
Cleanup Ceased: Not reported	
Last Inspection: Not reported	
Cleanup Meets Standard: False	
Recommended Penalty: Penalty Not Recommended	
Spiller Cleanup Date: Not reported	
Enforcement Date: Not reported	
Investigation Complete: Not reported	
UST Involvement: False	
Spill Record Last Update: 08/18/1999	
Is Updated: False	
Corrective Action Plan Submitted: Not reported	
Date Spill Entered In Computer Data File: 08/18/1999	
Date Region Sent Summary to Central Office: Not reported	
True Date : Not reported	
Tank Test:	
PBS Number: Not reported	

MAP FINDINGS

Map ID
 Direction
 Distance
 Distance (ft.)Site

EDR ID Number
 EPA ID Number

Database(s)

EDWARD T MINOR CO (Continued)

S105141254

Material Spilled 1 :	Not reported	Amount Spilled 1 :	Not reported
Spill Cause:	Equipment Failure	Resource Affected:	In Sewer
Water Affected:	Not reported	Spill Source:	Tank Truck
Facility Contact:	MARY	Facility Tele:	(718) 439-5066
Investigator:	DEMEO	SWIS:	61
Caller Name:	Not reported	Caller Agency:	Not reported
Caller Phone:	Not reported	Caller Extension:	Not reported
Notifier Name:	Not reported	Notifier Agency:	Not reported
Notifier Phone:	Not reported	Notifier Extension:	Not reported
PBS :	Not reported		
Spiller Contact:	MARY	Spiller Phone:	(718) 439-5066
Spiller:	EDWARD T MINOR CO		
Spiller Address:	133 22ND ST BROOKLYN, NY		
Spill Class:	Known release with minimal potential for fire or hazard. DEC Response. Willing Responsible Party. Corrective action taken.		
Spill Closed Dt:	10/25/2001		
Spill Notifier:	Local Agency	PBS Number:	Not reported
Cleanup Ceased:	Not reported		
Last Inspection:	Not reported		
Cleanup Meets Standard:	True		
Recommended Penalty:	Penalty Not Recommended		
Spiller Cleanup Date:	Not reported		
Enforcement Date:	Not reported		
Investigation Complete:	Not reported		
UST Involvement:	False		
Spill Record Last Update:	10/25/2001		
Is Updated:	False		
Corrective Action Plan Submitted:	Not reported		
Date Spill Entered In Computer Data File:	08/06/2001		
Date Region Sent Summary to Central Office:	Not reported		
True Date :	Not reported		
Tank Test:			
PBS Number:	Not reported		
Tank Number:	Not reported		
Test Method:	Not reported		
Capacity of Failed Tank:	Not reported		
Leak Rate Failed Tank:	Not reported		
Gross Leak Rate:	Not reported		
Material:			
Material Class Type:	1		
Quantity Spilled:	15		
Units:	Gallons		
Unknown Qty Spilled:	15		
Quantity Recovered:	15		
Unknown Qty Recovered:	False		
Material:	#2 FUEL OIL		
Class Type:	Petroleum		
Chem Abstract Service Number:	#2 FUEL OIL		
Last Date:	12/07/1994		
Num Times Material Entry In File:	24464		
Remark:	caller states thier tank truck had a bad valve and approx 15 gallons spilled - also into 2 sewer drains - have a dispatched a vac truck		
DEC Remarks:	15 GALLON STREET SPILL CAUSED BY MALFUNCTIONING VALVE ON TANK TRUCK. MECHANICS FROM OIL COMPANY STOPPED LEAK AND APPLIED ABSORBENTS TO SPILL FOR CONTAINMENT PURPOSES. CATCH BASINS IMPACTED FROM RELEASE. DEC NOTIFIED DEP FOR POSSIBLE SEWER IMPACTS.. RP NOTIFIED RESPONSE ENVIRONMENTAL		

MAP FINDINGS

Map ID
 Direction
 Distance
 Distance (ft.)Site

EDR ID Number
 EPA ID Number

Database(s)

EDWARD T MINOR CO (Continued)

S105141254

FOR CLEANUP. VAC TRUCK MOBILIZED TO PUMP CATCH BASINS AND CREW TO CLEAN STREET IMPACTS. 10/25/01 ROBERT CROSSEN/FILE. RECEIVED REPORT FROM RESPONSE ENVIRONMENTAL, SPILL CLEANED UP, DEP INSPECTED SITE AND APPROVED, THREE DRUMS OF SPILL DEBRIS DISPOSED OF AND DOCUMENTED, NO FURTHER ACTION REQUIRED. CLOSE OUT

63

**MANHOLE 5580
 3RD AVE/22ND ST
 BROOKLYN, NY**

**NY Spills S103573162
 N/A**

SPILLS:

Spill Number:	9911863	Region of Spill:	2
Spill Date:	01/12/2000 09:45	Reported to Dept:	01/12/2000 11:03
ID:	Not reported		
Date Call Received:	Not reported		
Region Close Date :	Not reported		
Material Spilled 1 :	Not reported	Amount Spilled 1 :	Not reported
Spill Cause:	Unknown	Resource Affected:	On Land
Water Affected:	Not reported	Spill Source:	Unknown
Facility Contact:	ABOVE CALLER	Facility Tele:	Not reported
Investigator:	COMENALE	SWIS:	61
Caller Name:	Not reported	Caller Agency:	Not reported
Caller Phone:	Not reported	Caller Extension:	Not reported
Notifier Name:	Not reported	Notifier Agency:	Not reported
Notifier Phone:	Not reported	Notifier Extension:	Not reported
PBS :	Not reported		
Spiller Contact:	Not reported	Spiller Phone:	Not reported
Spiller:	UNKNOWN		
Spiller Address:	Not reported		
Spill Class:	Known release with minimal potential for fire or hazard. DEC Response. Willing Responsible Party. Corrective action taken.		
Spill Closed Dt:	Not Closed		
Spill Notifier:	Other	PBS Number:	Not reported
Cleanup Ceased:	Not reported		
Last Inspection:	Not reported		
Cleanup Meets Standard:	False		
Recommended Penalty:	Penalty Not Recommended		
Spiller Cleanup Date:	Not reported		
Enforcement Date:	Not reported		
Investigation Complete:	Not reported		
UST Involvement:	False		
Spill Record Last Update:	02/18/2000		
Is Updated:	False		
Corrective Action Plan Submitted:	Not reported		
Date Spill Entered In Computer Data File:	01/12/2000		
Date Region Sent Summary to Central Office:	Not reported		
True Date :	Not reported		
Tank Test:			
PBS Number:	Not reported		
Tank Number:	Not reported		
Test Method:	Not reported		
Capacity of Failed Tank:	Not reported		
Leak Rate Failed Tank:	Not reported		
Gross Leak Rate:	Not reported		
Material:			
Material Class Type:	1		
Quantity Spilled:	7		
Units:	Gallons		
Unknown Qty Spilled:	7		

MAP FINDINGS

Map ID
 Direction
 Distance
 Distance (ft.)Site

EDR ID Number
 EPA ID Number

Database(s)

MANHOLE 5580 (Continued)

S103573162

Quantity Recovered: 0
 Unknown Qty Recovered: False
 Material: UNKNOWN PETROLEUM
 Class Type: Petroleum
 Chem Abstract Service Number: UNKNOWN PETROLEUM
 Last Date: 09/29/1994
 Num Times Material Entry In File: 16414
 Remark: 7 gals of oil on 3000 gals of water contained in manhole. clean up pending. cont ed 129-574
 DEC Remarks: Not reported

This is the most recent NY SPILLS record for this site.

The NY SPILLS database may contain additional details for this site.
 Please click here or contact your EDR Account Executive for more information.

63

**3RD AVENUE / 22ND STREET
 BROOKLYN, NY**

**NY Spills S104647906
 N/A**

SPILLS:

Spill Number: 0204544	Region of Spill: 2
Tank Number: Not reported	Tank Size : Not reported
Test Method: Not reported	Leak Rate: Not reported
Spill Date: 07/30/2002	Reported to Dept: Not reported
ID: 9843	
Date Call Received: 07/30/2002	
Region Close Date : 08/07/2002	
Material Spilled 1 : DIELECTRIC FLUID	Amount Spilled 1 : 50 Gal.
Spill Cause: IN SEWER	Resource Affected: IN SEWER
Water Affected: Not reported	Spill Source: OTHER COMM/INDUSTRIAL

This is the most recent NY SPILLS record for this site.

The NY SPILLS database may contain additional details for this site.
 Please click here or contact your EDR Account Executive for more information.

63

**COLONIAL MIRROR & GLASS
 163 20TH ST
 BROOKLYN, NY 11232**

**RCRIS-SQG 1000872564
 FINDS NYD987037785**

RCRIS:

Owner: COLONIAL MIRROR & GLASS
 (718) 388-7667
 EPA ID: NYD987037785
 Contact: Not reported
 Classification: Small Quantity Generator
 TSDF Activities: Not reported

MAP FINDINGS

Map ID
 Direction
 Distance
 Distance (ft.)Site

EDR ID Number
 EPA ID Number

Database(s)

COLONIAL MIRROR & GLASS (Continued)

1000872564

Violation Status: No violations found

NY MANIFEST

Additional detail is available in NY MANIFEST. Please contact your EDR Account Executive for more information.

FINDS:

Other Pertinent Environmental Activity Identified at Site:
 Resource Conservation and Recovery Act Information system (RCRAINFO)

63

**95 22ND STREET
 95 22ND ST / 3RD AVE
 BROOKLYN, NY**

**NY Spills S102150308
 N/A**

SPILLS:

Spill Number: 9503163	Region of Spill: 2
Spill Date: 06/13/1995 11:15	Reported to Dept: 06/13/1995 15:41
ID: Not reported	
Date Call Received: Not reported	
Region Close Date : Not reported	
Material Spilled 1 :Not reported	Amount Spilled 1 : Not reported
Spill Cause: Deliberate	Resource Affected: On Land
Water Affected: Not reported	Spill Source: Other Commercial/Industrial
Facility Contact: Not reported	Facility Tele: Not reported
Investigator: MARTINKAT	SWIS: 61
Caller Name: Not reported	Caller Agency: Not reported
Caller Phone: Not reported	Caller Extension: Not reported
Notifier Name: Not reported	Notifier Agency: Not reported
Notifier Phone: Not reported	Notifier Extension: Not reported
PBS : Not reported	
Spiller Contact: Not reported	Spiller Phone: Not reported
Spiller: RAYMOND ACOSTA	
Spiller Address: Not reported	
Spill Class: Known release with minimal potential for fire or hazard. DEC Response. Willing Responsible Party. Corrective action taken.	
Spill Closed Dt: 06/13/1995	
Spill Notifier: Police Department	PBS Number: Not reported
Cleanup Ceased: 06/13/1995	
Last Inspection: Not reported	
Cleanup Meets Standard: True	
Recommended Penalty: Penalty Not Recommended	
Spiller Cleanup Date: Not reported	
Enforcement Date: Not reported	
Investigation Complete: Not reported	
UST Involvement: False	
Spill Record Last Update: Not reported	
Is Updated: False	
Corrective Action Plan Submitted: Not reported	
Date Spill Entered In Computer Data File: 06/19/1995	
Date Region Sent Summary to Central Office: Not reported	
True Date : Not reported	
Tank Test:	
PBS Number: Not reported	
Tank Number: Not reported	
Test Method: Not reported	
Capacity of Failed Tank: Not reported	
Leak Rate Failed Tank: Not reported	
Gross Leak Rate: Not reported	
Material:	
Material Class Type: 1	

MAP FINDINGS

Map ID
 Direction
 Distance
 Distance (ft.)Site

EDR ID Number
 EPA ID Number

Database(s)

95 22ND STREET (Continued)

S102150308

Quantity Spilled: 1
 Units: Gallons
 Unknown Qty Spilled: Yes
 Quantity Recovered: 0
 Unknown Qty Recovered: False
 Material: NON PCB OIL
 Class Type: Petroleum
 Chem Abstract Service Number: NON PCB OIL
 Last Date: 09/28/1994
 Num Times Material Entry In File: 2798
 Material Class Type: 1
 Quantity Spilled: 0
 Units: Not reported
 Unknown Qty Spilled: No
 Quantity Recovered: 0
 Unknown Qty Recovered: False
 Material: LUBE OIL
 Class Type: Petroleum
 Chem Abstract Service Number: LUBE OIL
 Last Date: 07/28/1994
 Num Times Material Entry In File: 295
 Material: LUBRICATING OIL
 Class Type: Petroleum
 Chem Abstract Service Number: LUBRICATING OIL
 Last Date: Not reported
 Num Times Material Entry In File: 292
 Remark: UNKNOWN AMOUNT SPILLED - SPOKE TO RAYMOND, HE WAS CHANGING A TRANSMISSIO
 N TODAY, SOME OIL SPILLED , WAS CLEANED UP.
 DEC Remarks: Not reported

63

**GOWANUS BAY
 22 ST / 3RD AV
 BROOKLYN, NY**

**NY Spills S102961689
 N/A**

SPILLS:

Spill Number: 9708594
 Spill Date: 10/22/1997 15:00
 ID: Not reported
 Date Call Received: Not reported
 Region Close Date : Not reported
 Material Spilled 1 :Not reported
 Spill Cause: Unknown
 Water Affected: GOWANAS BAY
 Facility Contact: MICHAEL KOWALSKI
 Investigator: TOMASELLO
 Caller Name: Not reported
 Caller Phone: Not reported
 Notifier Name: Not reported
 Notifier Phone: Not reported
 PBS : Not reported
 Spiller Contact: Not reported
 Spiller: UNKNOWN
 Spiller Address: Not reported
 Spill Class: No spill occurred. No DEC Response. No corrective action required.
 Spill Closed Dt: 11/08/2001
 Spill Notifier: Local Agency
 Cleanup Ceased: 11/08/2001
 Last Inspection: Not reported
 Cleanup Meets Standard: True

Region of Spill: 2
 Reported to Dept: 10/22/1997 18:19
 Amount Spilled 1 : Not reported
 Resource Affected: Surface Water
 Spill Source: Unknown
 Facility Tele: Not reported
 SWIS: 61
 Caller Agency: Not reported
 Caller Extension: Not reported
 Notifier Agency: Not reported
 Notifier Extension: Not reported
 Spiller Phone: (718) 372-7193
 PBS Number: Not reported

MAP FINDINGS

Map ID
 Direction
 Distance
 Distance (ft.)Site

EDR ID Number
 EPA ID Number

Database(s)

GOWANUS BAY (Continued)

S102961689

Recommended Penalty: Penalty Not Recommended
 Spiller Cleanup Date: Not reported
 Enforcement Date: Not reported
 Investigation Complete: Not reported
 UST Involvement: False
 Spill Record Last Update: 11/08/2001
 Is Updated: False
 Corrective Action Plan Submitted: Not reported
 Date Spill Entered In Computer Data File: 10/22/1997
 Date Region Sent Summary to Central Office: Not reported
 True Date : Not reported
 Tank Test:
 PBS Number: Not reported
 Tank Number: Not reported
 Test Method: Not reported
 Capacity of Failed Tank: Not reported
 Leak Rate Failed Tank: Not reported
 Gross Leak Rate: Not reported
 Material:
 Material Class Type: 3
 Quantity Spilled: 0
 Units: Gallons
 Unknown Qty Spilled: No
 Quantity Recovered: 0
 Unknown Qty Recovered: False
 Material: RAW SEWAGE
 Class Type: Non Pet/Non Haz
 Chem Abstract Service Number: RAW SEWAGE
 Last Date: 07/28/1994
 Num Times Material Entry In File: 1993
 Remark: RAW SEWAGE FOUND IN BAY WHICH IS UPPER NEW YORK HARBOR / INVESTIGATION H
 AS STATRTED RE CAUSE
 DEC Remarks: 11/08/01: MF R9 SEWAGE COMPLAINT, DEC NOT INVOLVED. NO FURTHER ACTION PO
 SSIBLE*****COMPUTER FILE ONLY*****

63

**NW CORNER OF
 63RD ST AT 3RD AVE
 BROOKLYN, NY**

**NY Spills S102401948
 N/A**

SPILLS:

Spill Number: 9606647	Region of Spill: 2
Spill Date: 08/23/1996 13:15	Reported to Dept: 08/23/1996 13:45
ID: Not reported	
Date Call Received: Not reported	
Region Close Date : Not reported	
Material Spilled 1 :Not reported	Amount Spilled 1 : Not reported
Spill Cause: Unknown	Resource Affected: On Land
Water Affected: Not reported	Spill Source: Unknown
Facility Contact: Not reported	Facility Tele: Not reported
Investigator: MARTINKAT	SWIS: 61
Caller Name: Not reported	Caller Agency: Not reported
Caller Phone: Not reported	Caller Extension: Not reported
Notifier Name: Not reported	Notifier Agency: Not reported
Notifier Phone: Not reported	Notifier Extension: Not reported
PBS : Not reported	
Spiller Contact: Not reported	Spiller Phone: Not reported
Spiller: UNKNOWN	
Spiller Address: Not reported	

MAP FINDINGS

Map ID
 Direction
 Distance
 Distance (ft.)Site

EDR ID Number
 EPA ID Number

Database(s)

NYSDOT (Continued)

1001961624

Violation Status: No violations found

NY MANIFEST

Additional detail is available in NY MANIFEST. Please contact your EDR Account Executive for more information.

FINDS:

Other Pertinent Environmental Activity Identified at Site:
 Resource Conservation and Recovery Act Information system (RCRAINFO)

63

**DYNA COTE INDUSTRIES 20TH ST. FACILITY
 149 20TH STREET
 BROOKLYN, NY 11232**

**RCRIS-SQG 1000141937
 FINDS NYD098843089**

RCRIS:

Owner: Not reported
 EPA ID: NYD098843089

Contact: Not reported

Classification: Small Quantity Generator
 TSDF Activities: Not reported

Violation Status: Violations exist

Regulation Violated:	Not reported
Area of Violation:	GENERATOR-ALL REQUIREMENTS (OVERSIGHT)
Date Violation Determined:	05/10/1988
Actual Date Achieved Compliance:	06/23/1988
Enforcement Action:	WRITTEN INFORMAL
Enforcement Action Date:	06/08/1988
Penalty Type:	Not reported

There are 1 violation record(s) reported at this site:

<u>Evaluation</u>	<u>Area of Violation</u>	<u>Date of Compliance</u>
Compliance Evaluation Inspection	GENERATOR-ALL REQUIREMENTS (OVERSIGHT)	19880623

NY MANIFEST

Additional detail is available in NY MANIFEST. Please contact your EDR Account Executive for more information.

FINDS:

Other Pertinent Environmental Activity Identified at Site:
 AIRS/AIRS Facility Subsystem (AIRS/AFS)
 National Emissions Inventory (NEI)
 National Emissions Trends (NET)
 National Toxics Inventory (NTI)
 Resource Conservation and Recovery Act Information system (RCRAINFO)

63

**L M RABINOWITZ & CO INC
 882 3RD AVE 9TH FLOOR
 BROOKLYN, NY 11232**

**RCRIS-SQG 1004760926
 FINDS NYR000065383**

MAP FINDINGS

Map ID
 Direction
 Distance
 Distance (ft.)Site

EDR ID Number
 EPA ID Number

Database(s)

L M RABINOWITZ & CO INC (Continued)

1004760926

RCRIS:

Owner: INDUSTRY CITY ASSOCIATES
 (718) 965-6450
 EPA ID: NYR000065383
 Contact: RICHARD NONNA
 (718) 788-2003
 Classification: Conditionally Exempt Small Quantity Generator
 TSDf Activities: Not reported
 Violation Status: No violations found

NY MANIFEST

Additional detail is available in NY MANIFEST. Please contact your EDR Account Executive for more information.

FINDS:

Other Pertinent Environmental Activity Identified at Site:
 Resource Conservation and Recovery Act Information system (RCRAINFO)

63

**3RD AVENUE AUTO PARTS
 694 3RD AVE
 BROOKLYN, NY 11232**

**RCRIS-SQG 1000103439
 FINDS NYD091586040**

RCRIS:

Owner: EDDIE BERNARDO
 (212) 555-1212
 EPA ID: NYD091586040
 Contact: Not reported
 Classification: Small Quantity Generator
 TSDf Activities: Not reported
 Violation Status: No violations found

FINDS:

Other Pertinent Environmental Activity Identified at Site:
 Resource Conservation and Recovery Act Information system (RCRAINFO)

63

**142-02 20TH ST/QUNS/USPS
 142-02 20TH STREET
 NEW YORK CITY, NY**

**LTANKS S100146566
 N/A**

LTANKS:

Spill Number: 9009422	Region of Spill: 2
Spill Date: 11/29/1990 10:00	Reported to Dept: 11/29/1990 10:37
ID: Not reported	Date Call Received: Not reported
Material Spilled 1 : Not reported	Amount Spilled 1 : Not reported
Region Close Dt : Not reported	
Resource Affectd: Groundwater	
Spill Cause: Tank Failure	
Water Affected: Not reported	Spill Source: Other Non Commercial/Industrial
Facility Contact: Not reported	Facility Tele: (718) 321-5016
Investigator: BATTISTA	SWIS: 63
Caller Name: Not reported	Caller Agency: Not reported
Caller Phone: Not reported	Caller Extension: Not reported
Notifier Name: Not reported	Notifier Agency: Not reported
Notifier Phone: Not reported	Notifier Extension: Not reported
PBS : Not reported	
Spiller Contact: Not reported	Spiller Phone: Not reported

MAP FINDINGS

Map ID
 Direction
 Distance
 Distance (ft.)Site

EDR ID Number
 EPA ID Number

Database(s)

GSA - COMMERCIAL BLDG (Continued)

1004756160

RCRIS:

Owner: US GENERAL SERVICES ADMIN
 (718) 254-7101
 EPA ID: NY8470011232
 Contact: Not reported
 Classification: Conditionally Exempt Small Quantity Generator
 TSDF Activities: Not reported
 Violation Status: No violations found

NY MANIFEST

Additional detail is available in NY MANIFEST. Please contact your EDR Account Executive for more information.

FINDS:

Other Pertinent Environmental Activity Identified at Site:
 Biennial Reporting System (BRS)
 Resource Conservation and Recovery Act Information system (RCRAINFO)

63

**62ND STREET 3RD AVE.
 62ND STREET 3RD AVE.
 BROOKLYN, NY**

**NY Spills S102143299
 N/A**

SPILLS:

Spill Number: 9207479	Region of Spill: 2
Spill Date: 08/28/1992 12:00	Reported to Dept: 09/28/1992 14:28
ID: Not reported	
Date Call Received: Not reported	
Region Close Date : Not reported	
Material Spilled 1 :Not reported	Amount Spilled 1 : Not reported
Spill Cause: Housekeeping	Resource Affected: On Land
Water Affected: Not reported	Spill Source: Other Commercial/Industrial
Facility Contact: Not reported	Facility Tele: Not reported
Investigator: WILSON	SWIS: 61
Caller Name: Not reported	Caller Agency: Not reported
Caller Phone: Not reported	Caller Extension: Not reported
Notifier Name: Not reported	Notifier Agency: Not reported
Notifier Phone: Not reported	Notifier Extension: Not reported
PBS : Not reported	
Spiller Contact: Not reported	Spiller Phone: Not reported
Spiller: Not reported	
Spiller Address: Not reported	
Spill Class: No spill occurred. (Not Possible)	
Spill Closed Dt: 09/28/1992	
Spill Notifier: Affected Persons	PBS Number: Not reported
Cleanup Ceased: 09/28/1992	
Last Inspection: Not reported	
Cleanup Meets Standard: True	
Recommended Penalty: Penalty Not Recommended	
Spiller Cleanup Date: Not reported	
Enforcement Date: Not reported	
Investigation Complete: Not reported	
UST Involvement: False	
Spill Record Last Update: Not reported	
Is Updated: False	
Corrective Action Plan Submitted: Not reported	
Date Spill Entered In Computer Data File: 09/29/1992	
Date Region Sent Summary to Central Office: Not reported	
True Date : Not reported	

MAP FINDINGS

Map ID
 Direction
 Distance
 Distance (ft.)Site

EDR ID Number
 EPA ID Number

Database(s)

62ND STREET 3RD AVE. (Continued)

S102143299

Tank Test:

PBS Number: Not reported
 Tank Number: Not reported
 Test Method: Not reported
 Capacity of Failed Tank: Not reported
 Leak Rate Failed Tank: Not reported
 Gross Leak Rate: Not reported

Material:

Material Class Type: 1
 Quantity Spilled: -1
 Units: Not reported
 Unknown Qty Spilled: -1
 Quantity Recovered: 0
 Unknown Qty Recovered: False
 Material: UNKNOWN PETROLEUM
 Class Type: Petroleum
 Chem Abstract Service Number: UNKNOWN PETROLEUM
 Last Date: 09/29/1994
 Num Times Material Entry In File: 16414
 Material Class Type: 3
 Quantity Spilled: 0
 Units: Not reported
 Unknown Qty Spilled: No
 Quantity Recovered: 0
 Unknown Qty Recovered: False
 Material: PAINT THINNERS
 Class Type: Non Pet/Non Haz
 Chem Abstract Service Number: PAINT THINNERS
 Last Date: 07/28/1994
 Num Times Material Entry In File: 124

Remark: NEIGHBOR COMPLAINING THAT NEARBY AUTO PAINT SHOP IS PRODUCING VERY STRONG PAINT FUMES WHICH ARE VISIBLE, NO FOLLOW UP

DEC Remarks: Not reported

63

**21 ST OFF 3RD AVENUE
 21 ST OFF 3RD AVENUE
 BROOKLYN, NY**

**LTANKS S102672354
 N/A**

LTANKS:

Spill Number: 9312696	Region of Spill: 2
Spill Date: 01/28/1994 11:00	Reported to Dept: 01/28/1994 11:56
ID: Not reported	Date Call Received: Not reported
Material Spilled 1 : Not reported	Amount Spilled 1 : Not reported
Region Close Dt : Not reported	
Resource Affectd: In Sewer	
Spill Cause: Tank Overfill	Spill Source: Tank Truck
Water Affected: Not reported	Facility Tele: Not reported
Facility Contact: Not reported	SWIS: 61
Investigator: CAMMISA	Caller Agency: Not reported
Caller Name: Not reported	Caller Extension: Not reported
Caller Phone: Not reported	Notifier Agency: Not reported
Notifier Name: Not reported	Notifier Extension: Not reported
Notifier Phone: Not reported	
PBS : Not reported	
Spiller Contact: Not reported	Spiller Phone: Not reported
Spiller: Not reported	
Spiller Address: Not reported	
Spill Class: No spill occurred. (Not Possible)	
Spill Closed Dt: 01/28/1994	

MAP FINDINGS

Map ID
 Direction
 Distance
 Distance (ft.)Site

EDR ID Number
 EPA ID Number

Database(s)

ANTON JUNIC ENTERPRISES (Continued)

S105057939

Water Affected:	Not reported	Spill Source:	Other Commercial/Industrial
Facility Contact:	LT PARIS	Facility Tele:	(718) 482-4885
Investigator:	SANGESLAND	SWIS:	61
Caller Name:	Not reported	Caller Agency:	Not reported
Caller Phone:	Not reported	Caller Extension:	Not reported
Notifier Name:	Not reported	Notifier Agency:	Not reported
Notifier Phone:	Not reported	Notifier Extension:	Not reported
PBS :	Not reported		
Spiller Contact:	LT PARIS	Spiller Phone:	(718) 482-4885
Spiller:	ANTON JUNIC ENTERPRISES		
Spiller Address:	776 3RD AV BROOKLYN, NY		
Spill Class:	Known release with minimal potential for fire or hazard. DEC Response. Willing Responsible Party. Corrective action taken.		
Spill Closed Dt:	Not Closed		
Spill Notifier:	DEC	PBS Number:	Not reported
Cleanup Ceased:	Not reported		
Last Inspection:	Not reported		
Cleanup Meets Standard:	False		
Recommended Penalty:	Penalty Not Recommended		
Spiller Cleanup Date:	Not reported		
Enforcement Date:	Not reported		
Investigation Complete:	Not reported		
UST Involvement:	False		
Spill Record Last Update:	08/14/2001		
Is Updated:	False		
Corrective Action Plan Submitted:	Not reported		
Date Spill Entered In Computer Data File:	06/06/2001		
Date Region Sent Summary to Central Office:	Not reported		
True Date :	Not reported		
Tank Test:			
PBS Number:	Not reported		
Tank Number:	Not reported		
Test Method:	Not reported		
Capacity of Failed Tank:	Not reported		
Leak Rate Failed Tank:	Not reported		
Gross Leak Rate:	Not reported		
Material:			
Material Class Type:	1		
Quantity Spilled:	0		
Units:	Gallons		
Unknown Qty Spilled:	No		
Quantity Recovered:	0		
Unknown Qty Recovered:	False		
Material:	GASOLINE		
Class Type:	Petroleum		
Chem Abstract Service Number:	GASOLINE		
Last Date:	09/29/1994		
Num Times Material Entry In File:	21329		
Material Class Type:	1		
Quantity Spilled:	0		
Units:	Gallons		
Unknown Qty Spilled:	No		
Quantity Recovered:	0		
Unknown Qty Recovered:	False		
Material:	WASTE OIL		
Class Type:	Petroleum		

MAP FINDINGS

Map ID
 Direction
 Distance
 Distance (ft.)Site

EDR ID Number
 EPA ID Number

Database(s)

ANTON JUNIC ENTERPRISES (Continued)

S105057939

Chem Abstract Service Number: WASTE OIL
 Last Date: 09/27/1994
 Num Times Material Entry In File: 9509
 Material Class Type: 3
 Quantity Spilled: 0
 Units: Gallons
 Unknown Qty Spilled: No
 Quantity Recovered: 0
 Unknown Qty Recovered: False
 Material: ANTIFREEZE
 Class Type: Non Pet/Non Haz
 Chem Abstract Service Number: ANTIFREEZE
 Last Date: Not reported
 Num Times Material Entry In File: 0

Remarks: Not reported
 DEC Remarks: PRIOR SPILL NUMBERS HERE - 9416269 9614390 6/7/2001 - Sangesland vis
 ited the site: Anton Junic Ent. inc. junk yard) with ECO Anthony Pani
 pinto. The ground around the car dismantling area showed signs of petro
 leum pooling and saturation into tthe soil. Owners brothers) Bernard
 o and Anton Jr. Junic - 718-768-8884 Mr. Junic presented drawings
 showing an oil/water separator which had been installed on the site in 1
 999. It is a buried unit with 2 stormwater drains leading into it.. Th
 e water discharge goes into the NYC DEP sewer system. Oil is periodical
 ly pumped out of this unit and disposed of. Because the surface of the
 yard is soil owner says it is cement 1 to 2 down) the rainwater had n
 ever been properly directed iinto the 2 drains. DEC wrote a DO WORK I
 etter 6/8/2001) directing Mr. Junic to: 1) Excavate the site soil/g
 ravel) down to either clean soil or a solid barrier old cement floor).
 Contact DEC for a site inspection. 2) If DEC inspection goeswell, regra
 de the property and pour a new cement floor. Contour this floor so rain
 water from the whole property flows to the proper drains. 3) Reconfirm
 that the water discharge from the oil/water separator is properly hooked
 up to the city sewer ssystem in accordance with the regulations of the N
 YCDEP. 4) Design the property layout to allow access to the Blue Cover
 on the separator unit. 5) Maintain a log book for the drainage of the o
 il out of the separator unit. On future inspections,, this information
 will be requested to provide that the separator system has been maintain
 ed. Submit a written plan and schedule of how this work will be perfo
 rmed. This plan is due to DEC by July 31, 2001. 7/11/2001 Sangesland
 went back to tthe site. Mr. Junic is completing the required work in
 phases. Today the north 1/3 of the site had been cleared and excavated.
 Sangesland saw one hot spot which was removed while there. After toda
 y s inspection, an 8 to 10 reinforced cementt slab was going to be pou
 red and contoured over the full north 1/3 of the property. 8/14/2001
 Sangesland from the street) could see that the north 1/3 of the lot had
 been cemented and Mr. Junic had redeployed much of his equipment over
 this arrea. It appears that he is clearing out the south west 1/3 of th
 e site. I assume this will be done soon.

MAP FINDINGS

Map ID Direction EDR ID Number
 Distance Distance (ft.)Site Database(s) EPA ID Number

63 **60 21ST ST** **NY Spills** **S106011600**
BROOKLYN, NY **N/A**

SPILLS:
 Spill Number: 0211531 Region of Spill: 2
 Tank Number: Not reported Tank Size : Not reported
 Test Method: Not reported Leak Rate: Not reported
 Spill Date: 02/20/2003 Reported to Dept: Not reported
 ID: 19090
 Date Call Received: 02/20/2003
 Region Close Date : 02/21/2003
 Material Spilled 1 :GASOLINE Amount Spilled 1 : 5 Gal.
 Spill Cause: ON LAND Resource Affected: ON LAND
 Water Affected: Not reported Spill Source: COMMERCIAL VEHICLE

63 **SUNSET INDUSTRIAL PARK** **UST** **U000411321**
50 21ST STREET **N/A**
BROOKLYN, NY 11232

PBS UST:
 PBS Number: 2-481327 CBS Number: Not reported
 SPDES Number: Not reported SWIS ID: 6101
 Operator: CEASAR CHEVEZ (FOREMAN)
 (718) 965-6000
 Emergency Contact: CEASAR CHEVEZ (FOREMAN)
 (718) 965-9665
 Total Tanks: 0
 Owner: AL FIGLIOLIA & JAMES MCKEON
 50 21ST STREET
 BROOKLYN, NY 11232
 (718) 965-6000
 Owner Type: Not reported
 Owner Mark: First Owner
 Owner Subtype: Not reported
 Mailing Address: AL FIGLIOLIA & JAMES MCKEON
 50 21ST STREET
 BROOKLYN, NY 11232
 (718) 965-6000
 Tank Status: Closed - In Place
 Capacity (gals): 3000
 Tank Location: UNDERGROUND
 Tank Id: 001 Install Date: Not reported
 Tank Type: Steel/carbon steel Product Stored: NOS 1,2, OR 4 FUEL OIL
 Tank Internal: Not reported Pipe Internal: Not reported
 Pipe Location: 1 Pipe Type: STEEL/IRON
 Tank External: Not reported
 Missing Data for Tank: Minor Data Missing
 Pipe External: Not reported
 Second Containment: VAULT
 Leak Detection: OTHER
 Overfill Prot: 2 Dispenser: Suction
 Date Tested: Not reported Next Test Date: Not reported
 Date Closed: 12/01/1989 Test Method: Not reported
 Deleted: False Updated: True
 Dead Letter: False Owner Screen: Minor data missing
 FAMT: Fiscal amount for registration fee is correct
 Total Capacity: 0 Renewal Date: Not reported
 Tank Screen: 0 Federal ID: Not reported
 Renew Flag: Renewal has not been printed Facility Screen: Minor data missing
 Certification Flag: False Certification Date:07/30/1990

MAP FINDINGS

Map ID
 Direction
 Distance
 Distance (ft.)Site

EDR ID Number
 EPA ID Number

Database(s)

SUNSET INDUSTRIAL PARK (Continued)

U000411321

Old PBS Number:	Not reported	Expiration Date:	07/27/1995
Inspected Date:	Not reported	Inspector:	Not reported
Inspection Result:	Not reported		
Lat/long:	Not reported		
Facility Type:	Not reported		
Town or City:	NEW YORK CITY		
Town or City Code:	01		
County Code:	61		
Region:	2		

63

**SB46706
 133 20TH ST
 BROOKLYN, NY**

**NY Spills S104789222
 N/A**

SPILLS:

Spill Number:	0006685	Region of Spill:	2
Spill Date:	09/06/2000 09:05	Reported to Dept:	09/06/2000 10:20
ID:	Not reported		
Date Call Received:	Not reported		
Region Close Date :	Not reported		
Material Spilled 1 :	Not reported	Amount Spilled 1 :	Not reported
Spill Cause:	Unknown	Resource Affected:	On Land
Water Affected:	Not reported	Spill Source:	Other Commercial/Industrial
Facility Contact:	Not reported	Facility Tele:	Not reported
Investigator:	O'CONNELL	SWIS:	61
Caller Name:	Not reported	Caller Agency:	Not reported
Caller Phone:	Not reported	Caller Extension:	Not reported
Notifier Name:	Not reported	Notifier Agency:	Not reported
Notifier Phone:	Not reported	Notifier Extension:	Not reported
PBS :	Not reported		
Spiller Contact:	Not reported	Spiller Phone:	Not reported
Spiller:	Not reported		
Spiller Address:	Not reported		
Spill Class:	Known release with minimal potential for fire or hazard. DEC Response. Willing Responsible Party. Corrective action taken.		
Spill Closed Dt:	11/26/2001		
Spill Notifier:	Other	PBS Number:	Not reported
Cleanup Ceased:	Not reported		
Last Inspection:	Not reported		
Cleanup Meets Standard:	False		
Recommended Penalty:	Penalty Not Recommended		
Spiller Cleanup Date:	Not reported		
Enforcement Date:	Not reported		
Investigation Complete:	Not reported		
UST Involvement:	False		
Spill Record Last Update:	11/26/2001		
Is Updated:	False		
Corrective Action Plan Submitted:	Not reported		
Date Spill Entered In Computer Data File:	09/06/2000		
Date Region Sent Summary to Central Office:	Not reported		
True Date :	Not reported		
Tank Test:			
PBS Number:	Not reported		
Tank Number:	Not reported		
Test Method:	Not reported		
Capacity of Failed Tank:	Not reported		
Leak Rate Failed Tank:	Not reported		
Gross Leak Rate:	Not reported		
Material:			

MAP FINDINGS

Map ID
 Direction
 Distance
 Distance (ft.)Site

EDR ID Number
 EPA ID Number

Database(s)

SB46706 (Continued)

S104789222

Material Class Type: 1
 Quantity Spilled: 1
 Units: Gallons
 Unknown Qty Spilled: Yes
 Quantity Recovered: 0
 Unknown Qty Recovered: True
 Material: UNKNOWN PETROLEUM
 Class Type: Petroleum
 Chem Abstract Service Number: UNKNOWN PETROLEUM
 Last Date: 09/29/1994
 Num Times Material Entry In File: 16414
 Remarks: 1QT UNK PETROLEUM ON 2GAL WATER - CONTAINED - CASE 133220
 DEC Remarks: Con Ed e2mis 133220 Notes: 9-6-00 1qt unknown oil on 2gal water. On
 ly oil filled equipment in hole is cable. Took a liquid sample and retu
 rned <1ppm PCB. 9-7-00 Cleanup completed by double washing with sli
 x. Liquids removed by tanker, sollids by vactor. No leaking equipment.
 No sump.

63

**GASOLINE SERVICE STATION
 668 3RD AVENUE
 BROOKLYN, NY 11232**

**UST U003128244
 N/A**

PBS UST:

PBS Number: 2-601497 CBS Number: Not reported
 SPDES Number: Not reported SWIS ID: 6101
 Operator: MANGAT SINGH
 (718) 369-2472

Emergency Contact: MANGAT SINGH
 (718) 369-2472

Total Tanks: 3
 Owner: MANGAT SINGH
 95-14 118TH ST
 RICHMOND HILL, NY 11414
 (718) 369-2472

Owner Type: Private Resident
 Owner Mark: First Owner
 Owner Subtype: Not reported
 Mailing Address: Not reported
 ATTN: MANGAT SINGH
 668 THIRD AVENUE
 BROOKLYN, NY 11232
 (718) 369-2472

Tank Status: In Service
 Capacity (gals): 4000
 Tank Location: UNDERGROUND
 Tank Id: 001 Install Date: 09/01/1992
 Tank Type: Steel/carbon steel Product Stored: DIESEL
 Tank Internal: NONE Pipe Internal: NONE
 Pipe Location: Underground Pipe Type: STEEL/IRON
 Tank External: PAINTED/ASPHALT COATING/SACRIFICIAL ANODE
 Missing Data for Tank: No Missing Data
 Pipe External: PAINTED/ASPHALT COATING/SACRIFICIAL ANODE
 Second Containment: DOUBLED-WALLED TANK
 Leak Detection: INTERSTITIAL MONITORING/IN-TANK SYSTEM
 Overfill Prot: High Level Alarm, Product Level Gauge Dispenser: Submersible
 Date Tested: Not reported Next Test Date: Not reported
 Date Closed: Not reported Test Method: Not reported
 Deleted: False Updated: True
 Dead Letter: False Owner Screen: Minor data missing

MAP FINDINGS

Map ID
 Direction
 Distance
 Distance (ft.)Site

EDR ID Number
 EPA ID Number

Database(s)

GASOLINE SERVICE STATION (Continued)

U003128244

FAMT:	Fiscal amount for registration fee is correct	Renewal Date:	Not reported
Total Capacity:	12000	Federal ID:	Not reported
Tank Screen:	No data missing	Facility Screen:	No data missing
Renew Flag:	Renwal has not been printed	Certification Date:	03/11/1998
Certification Flag:	False	Expiration Date:	05/28/2003
Old PBS Number:	Not reported	Inspector:	Not reported
Inspected Date:	Not reported		
Inspection Result:	Not reported		
Lat/long:	Not reported		
Facility Type:	RETAIL GASOLINE SALES		
Town or City:	NEW YORK CITY		
Town or City Code:	01		
County Code:	61		
Region:	2		
PBS Number:	2-601497	CBS Number:	Not reported
SPDES Number:	Not reported	SWIS ID:	6101
Operator:	MANGAT SINGH (718) 369-2472		
Emergency Contact:	MANGAT SINGH (718) 369-2472		
Total Tanks:	3		
Owner:	MANGAT SINGH 95-14 118TH ST RICHMOND HILL, NY 11414 (718) 369-2472		
Owner Type:	Private Resident		
Owner Mark:	First Owner		
Owner Subtype:	Not reported		
Mailing Address:	Not reported ATTN: MANGAT SINGH 668 THIRD AVENUE BROOKLYN, NY 11232 (718) 369-2472		
Tank Status:	In Service	Install Date:	09/01/1992
Capacity (gals):	4000	Product Stored:	DIESEL
Tank Location:	UNDERGROUND	Pipe Internal:	NONE
Tank Id:	002	Pipe Type:	STEEL/IRON
Tank Type:	Steel/carbon steel		
Tank Internal:	NONE		
Pipe Location:	Underground		
Tank External:	PAINTED/ASPHALT COATING/SACRIFICIAL ANODE		
Missing Data for Tank:	No Missing Data		
Pipe External:	PAINTED/ASPHALT COATING/SACRIFICIAL ANODE		
Second Containment:	DOUBLED-WALLED TANK		
Leak Detection:	INTERSTITIAL MONITORING/IN-TANK SYSTEM		
Overfill Prot:	High Level Alarm, Product Level Gauge	Dispenser:	Submersible
Date Tested:	Not reported	Next Test Date:	Not reported
Date Closed:	Not reported	Test Method:	Not reported
Deleted:	False	Updated:	True
Dead Letter:	False	Owner Screen:	Minor data missing
FAMT:	Fiscal amount for registration fee is correct		
Total Capacity:	12000	Renewal Date:	Not reported
Tank Screen:	No data missing	Federal ID:	Not reported
Renew Flag:	Renwal has not been printed	Facility Screen:	No data missing
Certification Flag:	False	Certification Date:	03/11/1998
Old PBS Number:	Not reported	Expiration Date:	05/28/2003

MAP FINDINGS

Map ID
 Direction
 Distance
 Distance (ft.)Site

EDR ID Number
 EPA ID Number

Database(s)

GASOLINE SERVICE STATION (Continued)

U003128244

Inspected Date:	Not reported	Inspector:	Not reported
Inspection Result:	Not reported		
Lat/long:	Not reported		
Facility Type:	RETAIL GASOLINE SALES		
Town or City:	NEW YORK CITY		
Town or City Code:	01		
County Code:	61		
Region:	2		
PBS Number:	2-601497	CBS Number:	Not reported
SPDES Number:	Not reported	SWIS ID:	6101
Operator:	MANGAT SINGH (718) 369-2472		
Emergency Contact:	MANGAT SINGH (718) 369-2472		
Total Tanks:	3		
Owner:	MANGAT SINGH 95-14 118TH ST RICHMOND HILL, NY 11414 (718) 369-2472		
Owner Type:	Private Resident		
Owner Mark:	First Owner		
Owner Subtype:	Not reported		
Mailing Address:	Not reported ATTN: MANGAT SINGH 668 THIRD AVENUE BROOKLYN, NY 11232 (718) 369-2472		
Tank Status:	In Service		
Capacity (gals):	4000		
Tank Location:	UNDERGROUND		
Tank Id:	003	Install Date:	09/01/1992
Tank Type:	Steel/carbon steel	Product Stored:	DIESEL
Tank Internal:	NONE	Pipe Internal:	NONE
Pipe Location:	Underground	Pipe Type:	STEEL/IRON
Tank External:	PAINTED/ASPHALT COATING/SACRIFICIAL ANODE		
Missing Data for Tank:	No Missing Data		
Pipe External:	PAINTED/ASPHALT COATING/SACRIFICIAL ANODE		
Second Containment:	DOUBLED-WALLED TANK		
Leak Detection:	INTERSTITIAL MONITORING/IN-TANK SYSTEM		
Overfill Prot:	High Level Alarm, Product Level Gauge	Dispenser:	Submersible
Date Tested:	Not reported	Next Test Date:	Not reported
Date Closed:	Not reported	Test Method:	Not reported
Deleted:	False	Updated:	True
Dead Letter:	False	Owner Screen:	Minor data missing
FAMT:	Fiscal amount for registration fee is correct		
Total Capacity:	12000	Renewal Date:	Not reported
Tank Screen:	No data missing	Federal ID:	Not reported
Renew Flag:	Renwal has not been printed	Facility Screen:	No data missing
Certification Flag:	False	Certification Date:	03/11/1998
Old PBS Number:	Not reported	Expiration Date:	05/28/2003
Inspected Date:	Not reported	Inspector:	Not reported
Inspection Result:	Not reported		
Lat/long:	Not reported		
Facility Type:	RETAIL GASOLINE SALES		
Town or City:	NEW YORK CITY		
Town or City Code:	01		

MAP FINDINGS

Map ID		EDR ID Number
Direction		
Distance		
Distance (ft.)Site	Database(s)	EPA ID Number

GASOLINE SERVICE STATION (Continued)

U003128244

County Code: 61
 Region: 2

63

MH 5578
3RD AVE/20TH ST
BROOKLYN, NY

NY Spills S103937471
N/A

SPILLS:

Spill Number: 9901948	Region of Spill: 2
Spill Date: 05/20/1999 09:00	Reported to Dept: 05/20/1999 09:45
ID: Not reported	
Date Call Received: Not reported	
Region Close Date : Not reported	
Material Spilled 1 : Not reported	Amount Spilled 1 : Not reported
Spill Cause: Unknown	Resource Affected: On Land
Water Affected: Not reported	Spill Source: Unknown
Facility Contact: CALLER	Facility Tele: () -
Investigator: ENGELHARDT	SWIS: 61
Caller Name: Not reported	Caller Agency: Not reported
Caller Phone: Not reported	Caller Extension: Not reported
Notifier Name: Not reported	Notifier Agency: Not reported
Notifier Phone: Not reported	Notifier Extension: Not reported
PBS : Not reported	
Spiller Contact: Not reported	Spiller Phone: Not reported
Spiller: UNKNOWN	
Spiller Address: Not reported	
Spill Class: Known release with minimal potential for fire or hazard. DEC Response. Willing Responsible Party. Corrective action taken.	
Spill Closed Dt: 07/20/1999	
Spill Notifier: Affected Persons	PBS Number: Not reported
Cleanup Ceased: Not reported	
Last Inspection: Not reported	
Cleanup Meets Standard: False	
Recommended Penalty: Penalty Not Recommended	
Spiller Cleanup Date: Not reported	
Enforcement Date: Not reported	
Investigation Complete: Not reported	
UST Involvement: False	
Spill Record Last Update: 06/13/2000	
Is Updated: False	
Corrective Action Plan Submitted: Not reported	
Date Spill Entered In Computer Data File: 05/20/1999	
Date Region Sent Summary to Central Office: Not reported	
True Date : Not reported	
Tank Test:	
PBS Number: Not reported	
Tank Number: Not reported	
Test Method: Not reported	
Capacity of Failed Tank: Not reported	
Leak Rate Failed Tank: Not reported	
Gross Leak Rate: Not reported	
Material:	
Material Class Type: 1	
Quantity Spilled: 5	
Units: Gallons	
Unknown Qty Spilled: 5	
Quantity Recovered: 0	
Unknown Qty Recovered: False	
Material: UNKNOWN PETROLEUM	

MAP FINDINGS

Map ID
 Direction
 Distance
 Distance (ft.)Site

EDR ID Number
 EPA ID Number

Database(s)

MH 5578 (Continued)

S103937471

Class Type: Petroleum
 Chem Abstract Service Number: UNKNOWN PETROLEUM
 Last Date: 09/29/1994
 Num Times Material Entry In File: 16414
 Remarks: 5GALS ON 200 GALS WATER 124986
 DEC Remarks: cON ED E2MIS NOTES: Found 5 gallons unknown oil on 200 gallons of water in mh. Cleanup is completed. Incident is closed. unknown oil 5 gal pcb 1ppm AROCLOR 1242 1ppm

**63 ADELE ROOTSTEIN USA INC
 145 18TH ST
 BROOKLYN, NY 11215**

**RCRIS-SQG 1000552283
 FINDS NYD986946796**

RCRIS:

Owner: ADELE ROOTSTEIN
 (212) 645-2020
 EPA ID: NYD986946796
 Contact: Not reported
 Classification: Small Quantity Generator
 TSDF Activities: Not reported
 Violation Status: No violations found

NY MANIFEST

Additional detail is available in NY MANIFEST. Please contact your EDR Account Executive for more information.

FINDS:

Other Pertinent Environmental Activity Identified at Site:
 Resource Conservation and Recovery Act Information system (RCRAINFO)

**63 NYS DOT
 THIRD AVE BETW 17TH & 18TH ST
 BROOKLYN, NY 11220**

**RCRIS-SQG 1000693787
 FINDS NYD986999068**

RCRIS:

Owner: NYS DOT
 (718) 492-9610
 EPA ID: NYD986999068
 Contact: SURIEL ZAYAS
 (718) 492-9610
 Classification: Small Quantity Generator
 TSDF Activities: Not reported
 Violation Status: No violations found

NY MANIFEST

Additional detail is available in NY MANIFEST. Please contact your EDR Account Executive for more information.

FINDS:

Other Pertinent Environmental Activity Identified at Site:
 Resource Conservation and Recovery Act Information system (RCRAINFO)

MAP FINDINGS

Map ID
 Direction
 Distance
 Distance (ft.)Site

EDR ID Number
 EPA ID Number

Database(s)

63 GOWANUS EXPWY/65TH STREET
 GOWANUS EXPWY/65TH STREET
 BROOKLYN, NY

NY Spills S102149807
 N/A

SPILLS:

Spill Number: 9416534 Region of Spill: 2
 Spill Date: 03/22/1995 10:00 Reported to Dept: 03/22/1995 10:46
 ID: Not reported
 Date Call Received: Not reported
 Region Close Date : Not reported
 Material Spilled 1 :Not reported Amount Spilled 1 : Not reported
 Spill Cause: Traffic Accident Resource Affected: In Sewer
 Water Affected: Not reported Spill Source: Commercial Vehicle
 Facility Contact: Not reported Facility Tele: Not reported
 Investigator: SIGONA SWIS: 61
 Caller Name: Not reported Caller Agency: Not reported
 Caller Phone: Not reported Caller Extension: Not reported
 Notifier Name: Not reported Notifier Agency: Not reported
 Notifier Phone: Not reported Notifier Extension: Not reported
 PBS : Not reported
 Spiller Contact: Not reported Spiller Phone: Not reported
 Spiller: UNKNOWN
 Spiller Address: Not reported
 Spill Class: Known release that creates potential for fire or hazard. DEC Response.
 Unable/unwilling Responsible Party. Corrective action taken. (ISR)
 Spill Closed Dt: 03/22/1995
 Spill Notifier: Fire Department PBS Number: Not reported
 Cleanup Ceased: 03/22/1995
 Last Inspection: Not reported
 Cleanup Meets Standard: True
 Recommended Penalty: Penalty Not Recommended
 Spiller Cleanup Date: Not reported
 Enforcement Date: Not reported
 Investigation Complete: Not reported
 UST Involvement: False
 Spill Record Last Update: 03/23/1995
 Is Updated: False
 Corrective Action Plan Submitted: Not reported
 Date Spill Entered In Computer Data File: 03/22/1995
 Date Region Sent Summary to Central Office: Not reported
 True Date : Not reported
 Tank Test:
 PBS Number: Not reported
 Tank Number: Not reported
 Test Method: Not reported
 Capacity of Failed Tank: Not reported
 Leak Rate Failed Tank: Not reported
 Gross Leak Rate: Not reported
 Material:
 Material Class Type: 1
 Quantity Spilled: 150
 Units: Gallons
 Unknown Qty Spilled: 150
 Quantity Recovered: 0
 Unknown Qty Recovered: False
 Material: DIESEL
 Class Type: Petroleum
 Chem Abstract Service Number: DIESEL
 Last Date: 07/28/1994

MAP FINDINGS

Map ID
 Direction
 Distance
 Distance (ft.)Site

EDR ID Number
 EPA ID Number

Database(s)

GOWANUS EXPWY/65TH STREET (Continued)

S102149807

Num Times Material Entry In File: 10625
 Remark: ACCIDENT ROLL OVER) SPILL ON GROUND GOING TOWARDS SEWER HOLE. FIRE DEP
 T. ON SCENE NOT CONTAINED), DEC RESPONDED-200 GALLONS WENT DOWN SEWER,
 , DEP WILL MONITOR IMPACT TO TREATMENT PLANT, SANITATION C
 DEC Remarks: Not reported

63

**629 THIRD AVENUE REALTY, INC.
 629 3RD AVENUE
 BROOKLYN, NY 11232**

**UST U003297785
 N/A**

PBS UST:
 PBS Number: 2-157309 CBS Number: Not reported
 SPDES Number: Not reported SWIS ID: 6101
 Operator: MANGAT SINGH
 (718) 768-3384
 Emergency Contact: MANGAT SINGH
 (718) 441-6371
 Total Tanks: 4
 Owner: M P B INC.
 629 3RD AVE
 BROOKLYN, NY 11232
 (718) 768-3384
 Owner Type: Corporate/Commercial
 Owner Mark: First Owner
 Owner Subtype: Mobil Oil Company
 Mailing Address: M P B
 ATTN: AMOCO GAS STATION
 629 3RD AVE
 BROOKLYN, NY 11232
 (718) 768-3384
 Tank Status: Closed - Removed
 Capacity (gals): 550
 Tank Location: UNDERGROUND
 Tank Id: 001 Install Date: 12/01/1969
 Tank Type: Steel/carbon steel Product Stored: UNLEADED GASOLINE
 Tank Internal: NONE Pipe Internal: NONE
 Pipe Location: Underground Pipe Type: STEEL/IRON
 Tank External: NONE
 Missing Data for Tank: No Missing Data
 Pipe External: NONE
 Second Containment: NONE
 Leak Detection: NONE
 Overfill Prot: None Dispenser: Suction
 Date Tested: Not reported Next Test Date: Not reported
 Date Closed: 10/01/1995 Test Method: Not reported
 Deleted: False Updated: True
 Dead Letter: False Owner Screen: Minor data missing
 FAMT: Fiscal amount for registration fee is correct
 Total Capacity: 16000 Renewal Date: Not reported
 Tank Screen: No data missing Federal ID: Not reported
 Renew Flag: Renewal has not been printed Facility Screen: No data missing
 Certification Flag: False Certification Date: 03/11/1998
 Old PBS Number: Not reported Expiration Date: 11/16/2002
 Inspected Date: Not reported Inspector: Not reported
 Inspection Result: Not reported
 Lat/long: Not reported
 Facility Type: RETAIL GASOLINE SALES
 Town or City: NEW YORK CITY
 Town or City Code: 01

MAP FINDINGS

Map ID
 Direction
 Distance
 Distance (ft.)Site

EDR ID Number
 EPA ID Number

Database(s)

629 THIRD AVENUE REALTY, INC. (Continued)

U003297785

County Code:	61		
Region:	2		
PBS Number:	2-157309	CBS Number:	Not reported
SPDES Number:	Not reported	SWIS ID:	6101
Operator:	MANGAT SINGH (718) 768-3384		
Emergency Contact:	MANGAT SINGH (718) 441-6371		
Total Tanks:	4		
Owner:	M P B INC. 629 3RD AVE BROOKLYN, NY 11232 (718) 768-3384		
Owner Type:	Corporate/Commercial		
Owner Mark:	First Owner		
Owner Subtype:	Mobil Oil Company		
Mailing Address:	M P B ATTN: AMOCO GAS STATION 629 3RD AVE BROOKLYN, NY 11232 (718) 768-3384		
Tank Status:	Closed - Removed		
Capacity (gals):	550		
Tank Location:	UNDERGROUND		
Tank Id:	002	Install Date:	12/01/1969
Tank Type:	Steel/carbon steel	Product Stored:	UNLEADED GASOLINE
Tank Internal:	NONE	Pipe Internal:	NONE
Pipe Location:	Underground	Pipe Type:	STEEL/IRON
Tank External:	NONE		
Missing Data for Tank:	No Missing Data		
Pipe External:	NONE		
Second Containment:	NONE		
Leak Detection:	NONE		
Overfill Prot:	None	Dispenser:	Suction
Date Tested:	Not reported	Next Test Date:	Not reported
Date Closed:	10/01/1995	Test Method:	Not reported
Deleted:	False	Updated:	True
Dead Letter:	False	Owner Screen:	Minor data missing
FAMT:	Fiscal amount for registration fee is correct		
Total Capacity:	16000	Renewal Date:	Not reported
Tank Screen:	No data missing	Federal ID:	Not reported
Renew Flag:	Renwal has not been printed	Facility Screen:	No data missing
Certification Flag:	False	Certification Date:	03/11/1998
Old PBS Number:	Not reported	Expiration Date:	11/16/2002
Inspected Date:	Not reported	Inspector:	Not reported
Inspection Result:	Not reported		
Lat/long:	Not reported		
Facility Type:	RETAIL GASOLINE SALES		
Town or City:	NEW YORK CITY		
Town or City Code:	01		
County Code:	61		
Region:	2		
PBS Number:	2-157309	CBS Number:	Not reported
SPDES Number:	Not reported	SWIS ID:	6101
Operator:	MANGAT SINGH		

MAP FINDINGS

Map ID
 Direction
 Distance
 Distance (ft.)Site

EDR ID Number
 EPA ID Number

Database(s)

629 THIRD AVENUE REALTY, INC. (Continued)

U003297785

Emergency Contact:	(718) 768-3384 MANGAT SINGH (718) 441-6371		
Total Tanks:	4		
Owner:	M P B INC. 629 3RD AVE BROOKLYN, NY 11232 (718) 768-3384		
Owner Type:	Corporate/Commercial		
Owner Mark:	First Owner		
Owner Subtype:	Mobil Oil Company		
Mailing Address:	M P B ATTN: AMOCO GAS STATION 629 3RD AVE BROOKLYN, NY 11232 (718) 768-3384		
Tank Status:	Closed - Removed		
Capacity (gals):	550		
Tank Location:	UNDERGROUND		
Tank Id:	003	Install Date:	12/01/1969
Tank Type:	Steel/carbon steel	Product Stored:	UNLEADED GASOLINE
Tank Internal:	NONE	Pipe Internal:	NONE
Pipe Location:	Underground	Pipe Type:	STEEL/IRON
Tank External:	NONE		
Missing Data for Tank:	No Missing Data		
Pipe External:	NONE		
Second Containment:	NONE		
Leak Detection:	NONE		
Overfill Prot:	None	Dispenser:	Suction
Date Tested:	Not reported	Next Test Date:	Not reported
Date Closed:	10/01/1995	Test Method:	Not reported
Deleted:	False	Updated:	True
Dead Letter:	False	Owner Screen:	Minor data missing
FAMT:	Fiscal amount for registration fee is correct		
Total Capacity:	16000	Renewal Date:	Not reported
Tank Screen:	No data missing	Federal ID:	Not reported
Renew Flag:	Renwal has not been printed	Facility Screen:	No data missing
Certification Flag:	False	Certification Date:	03/11/1998
Old PBS Number:	Not reported	Expiration Date:	11/16/2002
Inspected Date:	Not reported	Inspector:	Not reported
Inspection Result:	Not reported		
Lat/long:	Not reported		
Facility Type:	RETAIL GASOLINE SALES		
Town or City:	NEW YORK CITY		
Town or City Code:	01		
County Code:	61		
Region:	2		
PBS Number:	2-157309	CBS Number:	Not reported
SPDES Number:	Not reported	SWIS ID:	6101
Operator:	MANGAT SINGH (718) 768-3384		
Emergency Contact:	MANGAT SINGH (718) 441-6371		
Total Tanks:	4		
Owner:	M P B INC. 629 3RD AVE		

MAP FINDINGS

Map ID
 Direction
 Distance
 Distance (ft.)Site

EDR ID Number
 EPA ID Number

Database(s)

629 THIRD AVENUE REALTY, INC. (Continued)

U003297785

BROOKLYN, NY 11232
 (718) 768-3384
 Owner Type: Corporate/Commercial
 Owner Mark: First Owner
 Owner Subtype: Mobil Oil Company
 Mailing Address: M P B
 ATTN: AMOCO GAS STATION
 629 3RD AVE
 BROOKLYN, NY 11232
 (718) 768-3384

Tank Status: Closed - Removed
 Capacity (gals): 550
 Tank Location: UNDERGROUND
 Tank Id: 004
 Tank Type: Steel/carbon steel
 Tank Internal: NONE
 Pipe Location: Underground
 Tank External: NONE
 Missing Data for Tank: No Missing Data
 Pipe External: NONE
 Second Containment: NONE
 Leak Detection: NONE
 Overfill Prot: None
 Date Tested: Not reported
 Date Closed: 10/01/1995
 Deleted: False
 Dead Letter: False
 FAMT: Fiscal amount for registration fee is correct
 Total Capacity: 16000
 Tank Screen: No data missing
 Renew Flag: Renewal has not been printed
 Certification Flag: False
 Old PBS Number: Not reported
 Inspected Date: Not reported
 Inspection Result: Not reported
 Lat/long: Not reported
 Facility Type: RETAIL GASOLINE SALES
 Town or City: NEW YORK CITY
 Town or City Code: 01
 County Code: 61
 Region: 2

Install Date: 12/01/1969
 Product Stored: UNLEADED GASOLINE
 Pipe Internal: NONE
 Pipe Type: STEEL/IRON

Dispenser: Suction
 Next Test Date: Not reported
 Test Method: Not reported
 Updated: True
 Owner Screen: Minor data missing

Renewal Date: Not reported
 Federal ID: Not reported
 Facility Screen: No data missing
 Certification Date: 03/11/1998
 Expiration Date: 11/16/2002
 Inspector: Not reported

PBS Number: 2-157309
 SPDES Number: Not reported
 Operator: MANGAT SINGH
 (718) 768-3384
 Emergency Contact: MANGAT SINGH
 (718) 441-6371

CBS Number: Not reported
 SWIS ID: 6101

Total Tanks: 4
 Owner: M P B INC.
 629 3RD AVE
 BROOKLYN, NY 11232
 (718) 768-3384

Owner Type: Corporate/Commercial
 Owner Mark: First Owner
 Owner Subtype: Mobil Oil Company
 Mailing Address: M P B

MAP FINDINGS

Map ID
 Direction
 Distance
 Distance (ft.)Site

EDR ID Number
 EPA ID Number

Database(s)

629 THIRD AVENUE REALTY, INC. (Continued)

U003297785

ATTN: AMOCO GAS STATION
 629 3RD AVE
 BROOKLYN, NY 11232
 (718) 768-3384

Tank Status:	Closed - Removed	Install Date:	12/01/1969
Capacity (gals):	550	Product Stored:	UNLEADED GASOLINE
Tank Location:	UNDERGROUND	Pipe Internal:	NONE
Tank Id:	005	Pipe Type:	STEEL/IRON
Tank Type:	Steel/carbon steel		
Tank Internal:	NONE		
Pipe Location:	Underground		
Tank External:	NONE		
Missing Data for Tank:	No Missing Data		
Pipe External:	NONE		
Second Containment:	NONE		
Leak Detection:	NONE		
Overfill Prot:	None	Dispenser:	Suction
Date Tested:	Not reported	Next Test Date:	Not reported
Date Closed:	10/01/1995	Test Method:	Not reported
Deleted:	False	Updated:	True
Dead Letter:	False	Owner Screen:	Minor data missing
FAMT:	Fiscal amount for registration fee is correct		
Total Capacity:	16000	Renewal Date:	Not reported
Tank Screen:	No data missing	Federal ID:	Not reported
Renew Flag:	Renwal has not been printed	Facility Screen:	No data missing
Certification Flag:	False	Certification Date:	03/11/1998
Old PBS Number:	Not reported	Expiration Date:	11/16/2002
Inspected Date:	Not reported	Inspector:	Not reported
Inspection Result:	Not reported		
Lat/long:	Not reported		
Facility Type:	RETAIL GASOLINE SALES		
Town or City:	NEW YORK CITY		
Town or City Code:	01		
County Code:	61		
Region:	2		

This is the most recent NY PBS data for this site.

The NY PBS database contains 19 additional records for this site.
 Please click here or contact your EDR Account Executive for more information.

63

**JETRO CARY & CARRY
 566 HAMILTON PL.
 NEW YORK, NY 11232**

**UST U001841328
 N/A**

PBS UST:
 PBS Number: 2-600166 CBS Number: Not reported
 SPDES Number: Not reported SWIS ID: 6101
 Operator: PEDRO MARTINEZ
 (212) 594-5360
 Emergency Contact: JETRO CASH & CARRY
 (212) 594-5360
 Total Tanks: 3
 Owner: JETRO CASH & CARRY
 575 EIGHTH AVENUE
 NEW YORK, NY 10018
 (212) 594-5360
 Owner Type: Corporate/Commercial
 Owner Mark: First Owner

MAP FINDINGS

Map ID
 Direction
 Distance
 Distance (ft.)Site

EDR ID Number

Database(s) EPA ID Number

JETRO CARY & CARRY (Continued)

U001841328

Owner Subtype:	Not reported		
Mailing Address:	JETRO CASH & CARRY ATTN: STEVEN KRELL 575 EIGHTH AVENUE NEW YORK, NY 10018 (212) 594-5360		
Tank Status:	In Service	Install Date:	Not reported
Capacity (gals):	3000	Product Stored:	NOS 1,2, OR 4 FUEL OIL
Tank Location:	UNDERGROUND	Pipe Internal:	NONE
Tank Id:	001	Pipe Type:	STEEL/IRON
Tank Type:	Steel/carbon steel		
Tank Internal:	NONE		
Pipe Location:	Underground		
Tank External:	NONE		
Missing Data for Tank:	No Missing Data		
Pipe External:	NONE		
Second Containment:	NONE		
Leak Detection:	NONE		
Overfill Prot:	None	Dispenser:	Suction
Date Tested:	Not reported	Next Test Date:	12/27/1987
Date Closed:	Not reported	Test Method:	Not reported
Deleted:	False	Updated:	True
Dead Letter:	False	Owner Screen:	Minor data missing
FAMT:	Fiscal amount for registration fee is correct		
Total Capacity:	9000	Renewal Date:	Not reported
Tank Screen:	No data missing	Federal ID:	Not reported
Renew Flag:	Renwal has not been printed	Facility Screen:	No data missing
Certification Flag:	False	Certification Date:	06/21/1991
Old PBS Number:	Not reported	Expiration Date:	06/10/1996
Inspected Date:	Not reported	Inspector:	Not reported
Inspection Result:	Not reported		
Lat/long:	Not reported		
Facility Type:	OTHER RETAIL SALES		
Town or City:	NEW YORK CITY		
Town or City Code:	01		
County Code:	61		
Region:	2		
PBS Number:	2-600166	CBS Number:	Not reported
SPDES Number:	Not reported	SWIS ID:	6101
Operator:	PEDRO MARTINEZ (212) 594-5360		
Emergency Contact:	JETRO CASH & CARRY (212) 594-5360		
Total Tanks:	3		
Owner:	JETRO CASH & CARRY 575 EIGHTH AVENUE NEW YORK, NY 10018 (212) 594-5360		
Owner Type:	Corporate/Commercial		
Owner Mark:	First Owner		
Owner Subtype:	Not reported		
Mailing Address:	JETRO CASH & CARRY ATTN: STEVEN KRELL 575 EIGHTH AVENUE NEW YORK, NY 10018 (212) 594-5360		

MAP FINDINGS

Map ID
 Direction
 Distance
 Distance (ft.)Site

EDR ID Number
 EPA ID Number

Database(s)

JETRO CARY & CARRY (Continued)

U001841328

Tank Status:	In Service	Install Date:	Not reported
Capacity (gals):	3000	Product Stored:	NOS 1,2, OR 4 FUEL OIL
Tank Location:	UNDERGROUND	Pipe Internal:	NONE
Tank Id:	002	Pipe Type:	STEEL/IRON
Tank Type:	Steel/carbon steel	Dispenser:	Suction
Tank Internal:	NONE	Next Test Date:	12/27/1987
Pipe Location:	Underground	Test Method:	Not reported
Tank External:	NONE	Updated:	True
Missing Data for Tank:	No Missing Data	Owner Screen:	Minor data missing
Pipe External:	NONE	Renewal Date:	Not reported
Second Containment:	NONE	Federal ID:	Not reported
Leak Detection:	NONE	Facility Screen:	No data missing
Overfill Prot:	None	Certification Date:	06/21/1991
Date Tested:	Not reported	Expiration Date:	06/10/1996
Date Closed:	Not reported	Inspector:	Not reported
Deleted:	False		
Dead Letter:	False		
FAMT:	Fiscal amount for registration fee is correct		
Total Capacity:	9000		
Tank Screen:	No data missing		
Renew Flag:	Renwal has not been printed		
Certification Flag:	False		
Old PBS Number:	Not reported		
Inspected Date:	Not reported		
Inspection Result:	Not reported		
Lat/long:	Not reported		
Facility Type:	OTHER RETAIL SALES		
Town or City:	NEW YORK CITY		
Town or City Code:	01		
County Code:	61		
Region:	2		
PBS Number:	2-600166	CBS Number:	Not reported
SPDES Number:	Not reported	SWIS ID:	6101
Operator:	PEDRO MARTINEZ (212) 594-5360		
Emergency Contact:	JETRO CASH & CARRY (212) 594-5360		
Total Tanks:	3		
Owner:	JETRO CASH & CARRY 575 EIGHTH AVENUE NEW YORK, NY 10018 (212) 594-5360		
Owner Type:	Corporate/Commercial		
Owner Mark:	First Owner		
Owner Subtype:	Not reported		
Mailing Address:	JETRO CASH & CARRY ATTN: STEVEN KRELL 575 EIGHTH AVENUE NEW YORK, NY 10018 (212) 594-5360		
Tank Status:	In Service	Install Date:	Not reported
Capacity (gals):	3000	Product Stored:	NOS 1,2, OR 4 FUEL OIL
Tank Location:	UNDERGROUND	Pipe Internal:	NONE
Tank Id:	003		
Tank Type:	Steel/carbon steel		
Tank Internal:	NONE		

MAP FINDINGS

Map ID
 Direction
 Distance
 Distance (ft.)Site

EDR ID Number
 EPA ID Number

Database(s)

JETRO CARY & CARRY (Continued)

U001841328

Pipe Location:	Underground	Pipe Type:	STEEL/IRON
Tank External:	NONE		
Missing Data for Tank:	No Missing Data		
Pipe External:	NONE		
Second Containment:	NONE		
Leak Detection:	NONE		
Overfill Prot:	None	Dispenser:	Suction
Date Tested:	Not reported	Next Test Date:	12/27/1987
Date Closed:	Not reported	Test Method:	Not reported
Deleted:	False	Updated:	True
Dead Letter:	False	Owner Screen:	Minor data missing
FAMT:	Fiscal amount for registration fee is correct		
Total Capacity:	9000	Renewal Date:	Not reported
Tank Screen:	No data missing	Federal ID:	Not reported
Renew Flag:	Renwal has not been printed	Facility Screen:	No data missing
Certification Flag:	False	Certification Date:	06/21/1991
Old PBS Number:	Not reported	Expiration Date:	06/10/1996
Inspected Date:	Not reported	Inspector:	Not reported
Inspection Result:	Not reported		
Lat/long:	Not reported		
Facility Type:	OTHER RETAIL SALES		
Town or City:	NEW YORK CITY		
Town or City Code:	01		
County Code:	61		
Region:	2		

63

**JETRO CASH AND CARRY
 566 HAMILTON PL
 BROOKLYN, NY**

**NY Spills S104509365
 N/A**

SPILLS:

Spill Number:	9912259	Region of Spill:	2
Spill Date:	12/13/1999 12:00	Reported to Dept:	01/25/2000 11:44
ID:	Not reported		
Date Call Received:	Not reported		
Region Close Date :	Not reported		
Material Spilled 1 :	Not reported	Amount Spilled 1 :	Not reported
Spill Cause:	Equipment Failure	Resource Affected:	Groundwater
Water Affected:	Not reported	Spill Source:	Other Commercial/Industrial
Facility Contact:	JOEL NAPCHEN	Facility Tele:	(718) 768-0555
Investigator:	SIGONA	SWIS:	61
Caller Name:	Not reported	Caller Agency:	Not reported
Caller Phone:	Not reported	Caller Extension:	Not reported
Notifier Name:	Not reported	Notifier Agency:	Not reported
Notifier Phone:	Not reported	Notifier Extension:	Not reported
PBS :	Not reported		
Spiller Contact:	JOEL NAPCHEN	Spiller Phone:	(718) 768-0555
Spiller:	JETRO CASH AND CARRY		
Spiller Address:	566 HAMILTON PL BROOKLYN		
Spill Class:	Known release with minimal potential for fire or hazard. DEC Response. Willing Responsible Party. Corrective action taken.		
Spill Closed Dt:	Not Closed		
Spill Notifier:	Other	PBS Number:	Not reported
Cleanup Ceased:	Not reported		
Last Inspection:	Not reported		
Cleanup Meets Standard:	False		
Recommended Penalty:	Penalty Not Recommended		
Spiller Cleanup Date:	Not reported		

MAP FINDINGS

Map ID
 Direction
 Distance
 Distance (ft.)Site

EDR ID Number
 EPA ID Number

Database(s)

JETRO CASH AND CARRY (Continued)

S104509365

Enforcement Date: Not reported
 Investigation Complete: Not reported
 UST Involvement: False
 Spill Record Last Update: 03/23/2000
 Is Updated: False
 Corrective Action Plan Submitted: Not reported
 Date Spill Entered In Computer Data File: 01/25/2000
 Date Region Sent Summary to Central Office: Not reported
 True Date : Not reported
 Tank Test:
 PBS Number: Not reported
 Tank Number: Not reported
 Test Method: Not reported
 Capacity of Failed Tank: Not reported
 Leak Rate Failed Tank: Not reported
 Gross Leak Rate: Not reported
 Material:
 Material Class Type: 1
 Quantity Spilled: 0
 Units: Gallons
 Unknown Qty Spilled: No
 Quantity Recovered: 0
 Unknown Qty Recovered: True
 Material: #2 FUEL OIL
 Class Type: Petroleum
 Chem Abstract Service Number: #2 FUEL OIL
 Last Date: 12/07/1994
 Num Times Material Entry In File: 24464

Remark: DID BORINGS AROUND TANKS IN DECEMBER AND FOUND CONTAMINATION. OWNER ADVISED AT THAT TIME TO NOTIFY DEC AND THEY DID NOT. THEY CALLED MARK TODAY AND SKED HIM TO NOTIFY US. CALLER BELIEVES CLEAN UP HAS BEGUN, BUT IT IS NOT BEING DONE BY HIS COMPANY.

DEC Remarks: On February 2, 2000 DEC Sigona SMES submitted the results of site investigation report, dated January 27, 2000.

63

**BEHIND JETRO
 566 HAMILTON AV
 BROOKLYN, NY**

**NY Spills S106016628
 N/A**

SPILLS:

Spill Number: 0304537	Region of Spill: 2
Tank Number: Not reported	Tank Size : Not reported
Test Method: Not reported	Leak Rate: Not reported
Spill Date: 07/30/2003	Reported to Dept: Not reported
ID: 27116	
Date Call Received: 07/30/2003	
Region Close Date : 07/30/2003	
Material Spilled 1 :DIESEL	Amount Spilled 1 : 200 Gal.
Spill Cause: ON LAND	Resource Affected: ON LAND
Water Affected: Not reported	Spill Source: COMMERCIAL VEHICLE

MAP FINDINGS

Map ID
 Direction
 Distance
 Distance (ft.)Site
 Database(s)
 EPA ID Number

63 **NYSDOT** **RCRIS-SQG** **1000191447**
3RD AVE & 19TH ST **FINDS** **NYD986899722**
BROOKLYN, NY 11227

RCRIS:

Owner: NYSDOT
 (718) 492-9610
 EPA ID: NYD986899722
 Contact: SURIEL ZAYAS
 (718) 492-9610
 Classification: Small Quantity Generator
 TSDF Activities: Not reported
 Violation Status: No violations found

NY MANIFEST

Additional detail is available in NY MANIFEST. Please contact your EDR Account Executive for more information.

FINDS:

Other Pertinent Environmental Activity Identified at Site:
 Resource Conservation and Recovery Act Information system (RCRAINFO)

63 **DECORATIVE NOVELTY** **RCRIS-SQG** **1001493535**
74 20TH ST - 1ST FLOOR **FINDS** **NYR000072587**
BROOKLYN, NY 11232

RCRIS:

Owner: BOB NOTINE
 (718) 965-8600
 EPA ID: NYR000072587
 Contact: MATTHEW NOTINE
 (718) 965-8600
 Classification: Conditionally Exempt Small Quantity Generator
 TSDF Activities: Not reported
 Violation Status: Violations exist

Regulation Violated:	Not reported
Area of Violation:	GENERATOR-ALL REQUIREMENTS (OVERSIGHT)
Date Violation Determined:	06/03/1999
Actual Date Achieved Compliance:	06/29/1999
Enforcement Action:	WRITTEN INFORMAL
Enforcement Action Date:	06/09/1999
Penalty Type:	Not reported

There are 1 violation record(s) reported at this site:

<u>Evaluation</u>	<u>Area of Violation</u>	<u>Date of Compliance</u>
Compliance Evaluation Inspection	GENERATOR-ALL REQUIREMENTS (OVERSIGHT)	19990629

FINDS:

Other Pertinent Environmental Activity Identified at Site:
 Resource Conservation and Recovery Act Information system (RCRAINFO)

MAP FINDINGS

Map ID
 Direction
 Distance
 Distance (ft.)Site

EDR ID Number

Database(s) EPA ID Number

**63 DEBEVOISE CO
 74 20TH ST
 BROOKLYN, NY 11232**

**RCRIS-SQG 1000224955
 FINDS NYD091590471
 RCRIS-TSD
 CORRACTS**

CORRACTS Data:

EPA Id: NYD091590471
 Region: 2
 Area Name: SITEWIDE
 Actual Date: 04/05/1994
 Corrective Action: CA075ME - CA Prioritization, Facility or area was assigned a medium corrective action priority
 2002 NAICS Title: Not Reported

EPA Id: NYD091590471
 Region: 2
 Area Name: SITEWIDE
 Actual Date: 03/29/1993
 Corrective Action: CA050 - RFA Completed
 2002 NAICS Title: Not Reported

RCRIS Corrective Action Summary:

Event: CA Prioritization, Facility or area was assigned a medium corrective action priority.
 Event Date: 04/05/1994
 Event: RFA Completed
 Event Date: 03/29/1993

RCRIS:

Owner: THE DEBEVOISE CO DIV PLC INC
 (212) 965-2700
 EPA ID: NYD091590471
 Contact: SAM SPIEGEL
 (718) 965-2700

Classification: TSD
 TSDF Activities: Not reported

Violation Status: Violations exist

Regulation Violated: Not reported
 Area of Violation: GENERATOR-ALL REQUIREMENTS (OVERSIGHT)
 Date Violation Determined: 01/03/1985
 Actual Date Achieved Compliance: 03/21/1985
 Enforcement Action: WRITTEN INFORMAL
 Enforcement Action Date: 02/21/1985
 Penalty Type: Proposed Monetary Penalty
 Regulation Violated: Not reported
 Area of Violation: FORMAL ENFORCEMENT AGREEMENT
 Date Violation Determined: 11/10/1983
 Actual Date Achieved Compliance: 12/10/1983
 Enforcement Action: INITIAL 3008(A) COMPLIANCE ORDER
 Enforcement Action Date: 11/10/1983
 Penalty Type: Proposed Monetary Penalty
 Regulation Violated: Not reported
 Area of Violation: GENERATOR-ALL REQUIREMENTS (OVERSIGHT)
 Date Violation Determined: 11/10/1983

MAP FINDINGS

Map ID
 Direction
 Distance
 Distance (ft.)Site

EDR ID Number

Database(s) EPA ID Number

DEBEVOISE CO (Continued)

1000224955

Actual Date Achieved Compliance: 11/30/1984
 Enforcement Action: INITIAL 3008(A) COMPLIANCE ORDER
 Enforcement Action Date: 11/10/1983
 Penalty Type: Proposed Monetary Penalty
 Regulation Violated: Not reported
 Area of Violation: TSD-OTHER REQUIREMENTS (OVERSIGHT)
 Date Violation Determined: 06/15/1982
 Actual Date Achieved Compliance: 11/09/1982
 Enforcement Action: INITIAL 3008(A) COMPLIANCE ORDER
 Enforcement Action Date: 06/15/1982
 Penalty Type: Proposed Monetary Penalty
 Enforcement Action: FINAL 3008(A) COMPLIANCE ORDER
 Enforcement Action Date: 03/21/1983
 Penalty Type: Proposed Monetary Penalty

There are 4 violation record(s) reported at this site:

<u>Evaluation</u>	<u>Area of Violation</u>	<u>Date of Compliance</u>
Compliance Schedule Evaluation	GENERATOR-ALL REQUIREMENTS (OVERSIGHT)	19850321
Compliance Schedule Evaluation	FORMAL ENFORCEMENT AGREEMENT	19831210
	GENERATOR-ALL REQUIREMENTS (OVERSIGHT)	19841130
Compliance Evaluation Inspection	TSD-OTHER REQUIREMENTS (OVERSIGHT)	19821109
Compliance Evaluation Inspection	TSD-OTHER REQUIREMENTS (OVERSIGHT)	19821109

NY MANIFEST

Additional detail is available in NY MANIFEST. Please contact your EDR Account Executive for more information.

FINDS:

Other Pertinent Environmental Activity Identified at Site:
 Integrated Compliance Information System (ICIS)
 Resource Conservation and Recovery Act Information system (RCRAINFO)

63

**SHAMROCK CONTRACTING CORP.
 95-99 19TH STREET
 BROOKLYN, NY 11231**

**SWF/LF S105841754
 N/A**

LF:

Secondary Addr : Not reported
 Phone Number : 7188756264
 Owner Type : Not reported
 Owner Address : Not reported
 Not reported
 Not reported
 Owner Email : Not reported
 Contact Name : STEVE BARRANCA; PRESIDENT
 Contact Address : Not reported
 Not reported
 Not reported
 Contact Email : Not reported
 Activity Desc : Transfer station - regulated
 Activity Number : 24T28
 Active : No
 North Coordinate : Not reported
 Regulatory Status : Not reported
 Waste Type : Not reported
 Authorization # : 2-6102-00046
 Expiration Date : Not reported
 Region Code : 2
 Owner Name : Not reported
 Owner Phone : Not reported
 Contact Phone : Not reported
 Accuracy Code : Not reported
 East Coordinate : Not reported
 Authorization Date : Not reported

MAP FINDINGS

Map ID
 Direction
 Distance
 Distance (ft.)Site
 Database(s)
 EPA ID Number
 EDR ID Number

SHAMROCK CONTRACTING CORP. (Continued)

S105841754

**63 NYSDOT GOWANUS EXPWY 6TH AVE BBT TUNNEL
 3RD AVE & HAMILTON
 BROOKLYN, NY 11220**

**RCRIS-SQG 1001124768
 FINDS NYR000030445**

RCRIS:

Owner: NYSDOT
 (718) 482-4806
 EPA ID: NYR000030445
 Contact: Not reported
 Classification: Small Quantity Generator
 TSD Activities: Not reported
 Violation Status: No violations found

NY MANIFEST

Additional detail is available in NY MANIFEST. Please contact your EDR Account Executive for more information.

FINDS:

Other Pertinent Environmental Activity Identified at Site:
 Resource Conservation and Recovery Act Information system (RCRAINFO)

**63 HOME DEPOT THE 1225
 550 HAMILTON AVE
 BROOKLYN, NY 11232**

**RCRIS-SQG 1001818194
 FINDS NYR000077016**

RCRIS:

Owner: THE HOME DEPOT
 (770) 433-8211
 EPA ID: NYR000077016
 Contact: PETER KRUCKER
 (800) 360-3220
 Classification: Small Quantity Generator
 TSD Activities: Not reported
 Violation Status: No violations found

NY MANIFEST

Additional detail is available in NY MANIFEST. Please contact your EDR Account Executive for more information.

FINDS:

Other Pertinent Environmental Activity Identified at Site:
 Resource Conservation and Recovery Act Information system (RCRAINFO)

**63 HOME DEPOT U.S.A., INC.
 550 HAMILTON AVENUE
 BROOKLYN, NY 11232**

**UST U003178498
 N/A**

PBS UST:

PBS Number: 2-010898
 SPDES Number: Not reported
 Operator: RAMENDO TSONER
 (718) 832-8448
 Emergency Contact: JOE RECHICHI
 (201) 461-5550
 Total Tanks: 0
 Owner: HOME DEPOT U.S.A., INC.
 ONE CRAGWOOD BOULEVARD
 CBS Number: Not reported
 SWIS ID: 6101

MAP FINDINGS

Map ID
 Direction
 Distance
 Distance (ft.)Site

EDR ID Number
 EPA ID Number

Database(s)

HOME DEPOT U.S.A., INC. (Continued)

U003178498

SOUTH PLAINFIELD, NJ 07080
 (908) 424-2663

Owner Type: Corporate/Commercial
 Owner Mark: Second Owner
 Owner Subtype: Not reported
 Mailing Address: HOME DEPOT U.S.A., INC.
 ATTN: MIKE MARUSEVICH
 ONE CRAGWOOD ROAD
 SOUTH PLAINFIELD, NJ 07080
 (908) 424-2663

Tank Status: Closed - Removed
 Capacity (gals): 2000
 Tank Location: UNDERGROUND
 Tank Id: 001
 Tank Type: Steel/carbon steel
 Tank Internal: NONE
 Pipe Location: Underground
 Tank External: PAINTED/ASPHALT COATING/NONE
 Missing Data for Tank: No Missing Data
 Pipe External: NONE/NONE
 Second Containment: NONE/NONE
 Leak Detection: NONE/NONE
 Overfill Prot: Product Level Gauge, None
 Date Tested: 09/01/1989
 Date Closed: 03/01/1997
 Deleted: False
 Dead Letter: False
 FAMT: Fiscal amount for registration fee is correct
 Total Capacity: 0
 Tank Screen: 0
 Renew Flag: Renewal has not been printed
 Certification Flag: False
 Old PBS Number: Not reported
 Inspected Date: Not reported
 Inspection Result: Not reported
 Lat/long: Not reported
 Facility Type: TRUCKING/TRANSPORTATION
 Town or City: NEW YORK CITY
 Town or City Code: 01
 County Code: 61
 Region: 2

Install Date: 03/01/1997
 Product Stored: UNLEADED GASOLINE
 Pipe Internal: NONE
 Pipe Type: GALVANIZED STEEL

Dispenser: Suction
 Next Test Date: Not reported
 Test Method: PETRO-TITE
 Updated: True
 Owner Screen: Minor data missing
 Renewal Date: Not reported
 Federal ID: Not reported
 Facility Screen: No data missing
 Certification Date: Not reported
 Expiration Date: 04/11/2002
 Inspector: Not reported

PBS OWNHIST
 Operator: STROBER BROS INC
 Emergency: ROBERT KULICK
 Emergency Tel: (718) 875-9700
 Facility Type: OTHER
 Facility Owner: STROBER BROS INC
 Facility Address: 550 HAMILTON AVENUE
 550 HAMILTON AVENUE
 BROOKLYN, NY 11232

Inspector: Not reported
 Insp Result: Not reported
 Owner: STROBER REALTY CO.
 Owner Tel: (718) 875-9700
 Owner Subtype: Not reported
 Mail Address: STROBER REALTY CO.
 550 HAMILTON AVE

Old PBSNO: Not reported
 Inspect Date: Not reported
 Federal ID: 11-2466030
 Owner Type: Corporate/Commercial

MAP FINDINGS

Map ID
 Direction
 Distance
 Distance (ft.)Site

EDR ID Number
 EPA ID Number

Database(s)

HOME DEPOT U.S.A., INC. (Continued)

U003178498

BROOKLYN, NY 11232
 Not reported
 (718) 875-9700

Owner Mark: First Owner
 Certify Date: 11/16/1997 Expiration: 11/16/1997
 Total Capacity (Gal): 8000
 CBS Registration Num : Not reported
 SPDES Number: Not reported
 Lat/Long : Not reported
 County Facility: 6101
 Facility Phone : (718) 875-9700
 Num of Active Tanks : 3
 Facility Owner: STROBER REALTY CO.
 Facility Address: 550 HAMILTON AVE

BROOKLYN, NY 11232
 Owner Phone: (718) 875-9700
 Facility Status: 1
 Certificate Needs Printed : False
 Renewal Printed : False
 Pre-printed Renewal Form Last Printed : Not reported
 Fiscal Amt For Registration Fee Pbsrect: True
 Dt Ownership Transfer Occurr in Computer : 04/11/1997
 Facility Record Updated: True

PBS Number: 2-010898 CBS Number: Not reported
 SPDES Number: Not reported SWIS ID: 6101
 Operator: RAMENDO TSONER
 (718) 832-8448
 Emergency Contact: JOE RECHICHI
 (201) 461-5550
 Total Tanks: 0
 Owner: HOME DEPOT U.S.A., INC.
 ONE CRAGWOOD BOULEVARD
 SOUTH PLAINFIELD, NJ 07080
 (908) 424-2663

Owner Type: Corporate/Commercial
 Owner Mark: Second Owner
 Owner Subtype: Not reported
 Mailing Address: HOME DEPOT U.S.A., INC.
 ATTN: MIKE MARUSEVICH
 ONE CRAGWOOD ROAD
 SOUTH PLAINFIELD, NJ 07080
 (908) 424-2663

Tank Status: Closed - Removed
 Capacity (gals): 2000
 Tank Location: UNDERGROUND
 Tank Id: 002 Install Date: 03/01/1997
 Tank Type: Steel/carbon steel Product Stored: UNLEADED GASOLINE
 Tank Internal: NONE Pipe Internal: NONE
 Pipe Location: Underground Pipe Type: GALVANIZED STEEL
 Tank External: PAINTED/ASPHALT COATING/NONE
 Missing Data for Tank: No Missing Data
 Pipe External: NONE/NONE
 Second Containment: NONE/NONE
 Leak Detection: NONE/NONE
 Overfill Prot: Product Level Gauge, None Dispenser: Suction

MAP FINDINGS

Map ID
 Direction
 Distance
 Distance (ft.)Site

EDR ID Number
 EPA ID Number

Database(s)

HOME DEPOT U.S.A., INC. (Continued)

U003178498

Date Tested:	09/01/1989	Next Test Date:	Not reported
Date Closed:	03/01/1997	Test Method:	PETRO-TITE
Deleted:	False	Updated:	True
Dead Letter:	False	Owner Screen:	Minor data missing
FAMT:	Fiscal amount for registration fee is correct		
Total Capacity:	0	Renewal Date:	Not reported
Tank Screen:	0	Federal ID:	Not reported
Renew Flag:	Renwal has not been printed	Facility Screen:	No data missing
Certification Flag:	False	Certification Date:	Not reported
Old PBS Number:	Not reported	Expiration Date:	04/11/2002
Inspected Date:	Not reported	Inspector:	Not reported
Inspection Result:	Not reported		
Lat/long:	Not reported		
Facility Type:	TRUCKING/TRANSPORTATION		
Town or City:	NEW YORK CITY		
Town or City Code:	01		
County Code:	61		
Region:	2		

PBS OWNHIST

Operator:	STROBER BROS INC		
Emergency:	ROBERT KULICK		
Emergency Tel:	(718) 875-9700	Old PBSNO:	Not reported
Facility Type:	OTHER		
Facility Owner:	STROBER BROS INC		
Facility Address:	550 HAMILTON AVENUE 550 HAMILTON AVENUE BROOKLYN, NY 11232		
Inspector:	Not reported	Inspect Date:	Not reported
Insp Result:	Not reported	Federal ID:	11-2466030
Owner:	STROBER REALTY CO.		
Owner Tel:	(718) 875-9700	Owner Type:	Corporate/Commercial
Owner Subtype:	Not reported		
Mail Address:	STROBER REALTY CO. 550 HAMILTON AVE BROOKLYN, NY 11232		
	Not reported (718) 875-9700		
Owner Mark:	First Owner		
Certify Date:	11/16/1997	Expiration:	11/16/1997
Total Capacity (Gal):	8000		
CBS Registration Num :	Not reported		
SPDES Number:	Not reported		
Lat/Long :	Not reported		
County Facility:	6101		
Facility Phone :	(718) 875-9700		
Num of Active Tanks :	3		
Facility Owner:	STROBER REALTY CO.		
Facility Address:	550 HAMILTON AVE BROOKLYN, NY 11232		
Owner Phone:	(718) 875-9700		
Facility Status:	1		
Certificate Needs Printed :	False		
Renewal Printed :	False		
Pre-printed Renewal Form Last Printed :	Not reported		
Fiscal Amt For Registration Fee Pbsrect:	True		
Dt Ownership Transfer Occurr in Computer :	04/11/1997		

MAP FINDINGS

Map ID
 Direction
 Distance
 Distance (ft.)Site

EDR ID Number
 EPA ID Number

Database(s)

HOME DEPOT U.S.A., INC. (Continued)

U003178498

Facility Record Updated:	True		
PBS Number:	2-010898	CBS Number:	Not reported
SPDES Number:	Not reported	SWIS ID:	6101
Operator:	RAMENDO TSONER (718) 832-8448		
Emergency Contact:	JOE RECHICHI (201) 461-5550		
Total Tanks:	0		
Owner:	HOME DEPOT U.S.A., INC. ONE CRAGWOOD BOULEVARD SOUTH PLAINFIELD, NJ 07080 (908) 424-2663		
Owner Type:	Corporate/Commercial		
Owner Mark:	Second Owner		
Owner Subtype:	Not reported		
Mailing Address:	HOME DEPOT U.S.A., INC. ATTN: MIKE MARUSEVICH ONE CRAGWOOD ROAD SOUTH PLAINFIELD, NJ 07080 (908) 424-2663		
Tank Status:	Closed - Removed		
Capacity (gals):	4000		
Tank Location:	UNDERGROUND		
Tank Id:	003	Install Date:	03/01/1997
Tank Type:	Steel/carbon steel	Product Stored:	DIESEL
Tank Internal:	NONE	Pipe Internal:	NONE
Pipe Location:	Underground	Pipe Type:	GALVANIZED STEEL
Tank External:	PAINTED/ASPHALT COATING/NONE		
Missing Data for Tank:	No Missing Data		
Pipe External:	NONE/NONE		
Second Containment:	NONE/NONE		
Leak Detection:	NONE/NONE		
Overfill Prot:	Product Level Gauge, None	Dispenser:	Suction
Date Tested:	09/01/1989	Next Test Date:	Not reported
Date Closed:	03/01/1997	Test Method:	PETRO-TITE
Deleted:	False	Updated:	True
Dead Letter:	False	Owner Screen:	Minor data missing
FAMT:	Fiscal amount for registration fee is correct		
Total Capacity:	0	Renewal Date:	Not reported
Tank Screen:	0	Federal ID:	Not reported
Renew Flag:	Renwal has not been printed	Facility Screen:	No data missing
Certification Flag:	False	Certification Date:	Not reported
Old PBS Number:	Not reported	Expiration Date:	04/11/2002
Inspected Date:	Not reported	Inspector:	Not reported
Inspection Result:	Not reported		
Lat/long:	Not reported		
Facility Type:	TRUCKING/TRANSPORTATION		
Town or City:	NEW YORK CITY		
Town or City Code:	01		
County Code:	61		
Region:	2		
PBS OWNHIST			
Operator:	STROBER BROS INC		
Emergency:	ROBERT KULICK		
Emergency Tel:	(718) 875-9700	Old PBSNO:	Not reported
Facility Type:	OTHER		

MAP FINDINGS

Map ID
 Direction
 Distance
 Distance (ft.)Site

EDR ID Number
 EPA ID Number

Database(s)

HOME DEPOT U.S.A., INC. (Continued)

U003178498

Facility Owner:	STROBER BROS INC	Inspector:	Not reported	Inspect Date:	Not reported
Facility Address:	550 HAMILTON AVENUE	Insp Result:	Not reported	Federal ID:	11-2466030
	550 HAMILTON AVENUE	Owner:	STROBER REALTY CO.	Owner Type:	Corporate/Commercial
	BROOKLYN, NY 11232	Owner Tel:	(718) 875-9700		
		Owner Subtype:	Not reported		
Mail Address:	STROBER REALTY CO.	Not reported			
	550 HAMILTON AVE	Not reported			
	BROOKLYN, NY 11232	(718) 875-9700			
	Not reported				
Owner Mark:	First Owner				
Certify Date:	11/16/1997	Expiration:	11/16/1997		
Total Capacity (Gal):	8000				
CBS Registration Num :	Not reported				
SPDES Number:	Not reported				
Lat/Long :	Not reported				
County Facility:	6101				
Facility Phone :	(718) 875-9700				
Num of Active Tanks :	3				
Facility Owner:	STROBER REALTY CO.				
Facility Address:	550 HAMILTON AVE				
	BROOKLYN, NY 11232				
Owner Phone:	(718) 875-9700				
Facility Status:	1				
Certificate Needs Printed :	False				
Renewal Printed :	False				
Pre-printed Renewal Form Last Printed :	Not reported				
Fiscal Amt For Registration Fee Pbsrect:	True				
Dt Ownership Transfer Occurr in Computer :	04/11/1997				
Facility Record Updated:	True				

63

**NY Spills S106016341
 N/A**

**HAMILTON AVE / 18TH ST
 BROOKLYN, NY**

SPILLS:

Spill Number:	0304223	Region of Spill:	2
Tank Number:	Not reported	Tank Size :	Not reported
Test Method:	Not reported	Leak Rate:	Not reported
Spill Date:	07/22/2003	Reported to Dept:	Not reported
ID:	26725		
Date Call Received:	07/22/2003		
Region Close Date :	08/27/2003		
Material Spilled 1 :	UNKNOWN PETROLEUM	Amount Spilled 1 :	1 Gal.
Spill Cause:	IN SEWER	Resource Affected:	IN SEWER
Water Affected:	Not reported	Spill Source:	UNKNOWN

MAP FINDINGS

Map ID
 Direction
 Distance
 Distance (ft.)Site

EDR ID Number
 EPA ID Number

Database(s)

63 AVE 2 & E 18TH ST/USPS
 AVENUE 2 / E 18TH ST
 NEW YORK CITY, NY

LTANKS S100167979
 N/A

LTANKS:

Spill Number:	9005465	Region of Spill:	2
Spill Date:	08/17/1990 10:00	Reported to Dept:	08/17/1990 10:24
ID:	Not reported	Date Call Received:	Not reported
Material Spilled 1 :	Not reported	Amount Spilled 1 :	Not reported
Region Close Dt :	Not reported		
Resource Affectd:	On Land		
Spill Cause:	Tank Failure		
Water Affected:	Not reported	Spill Source:	Other Non Commercial/Industrial
Facility Contact:	Not reported	Facility Tele:	(718) 648-0323
Investigator:	BATTISTA	SWIS:	61
Caller Name:	Not reported	Caller Agency:	Not reported
Caller Phone:	Not reported	Caller Extension:	Not reported
Notifier Name:	Not reported	Notifier Agency:	Not reported
Notifier Phone:	Not reported	Notifier Extension:	Not reported
PBS :	Not reported		
Spiller Contact:	Not reported	Spiller Phone:	Not reported
Spiller:	USPS		
Spiller Address:	Not reported		
Spill Class:	Known release with minimal potential for fire or hazard. DEC Response. Willing Responsible Party. Corrective action taken.		
Spill Closed Dt:	Not Closed		
Spill Notifier:	Responsible Party	PBS Number:	Not reported
Cleanup Ceased:	Not reported		
Last Inspection:	Not reported		
Cleanup Meets Standard:	False		
Recommended Penalty:	Penalty Not Recommended		
Spiller Cleanup Date:	Not reported		
Enforcement Date:	Not reported		
Investigation Complete:	Not reported		
UST Involvement:	False		
Spill Record Last Update:	08/09/1995		
Is Updated:	False		
Corrective Action Plan Submitted:	Not reported		
True Date :	Not reported		
Date Spill Entered In Computer Data File:	08/20/1990		
Date Region Sent Summary to Central Office:	Not reported		
Tank Test:			
PBS Number:	Not reported		
Tank Number:	Not reported		
Test Method:	Not reported		
Capacity of Failed Tank:	Not reported		
Leak Rate Failed Tank:	Not reported		
Gross Leak Rate:	Not reported		
Material:			
Material Class Type:	1		
Quantity Spilled:	-1		
Units:	Not reported		
Unknown Qty Spilled:	-1		
Quantity Recovered:	0		
Unknown Qty Recovered:	False		
Material:	#2 FUEL OIL		
Class Type:	Petroleum		
Chem Abstract Service Number:	#2 FUEL OIL		
Last Date:	12/07/1994		

MAP FINDINGS

Map ID		EDR ID Number
Direction		
Distance		
Distance (ft.)Site	Database(s)	EPA ID Number

AVE 2 & E 18TH ST/USPS (Continued)

S100167979

Num Times Material Entry In File: 24464
 DEC Remarks: Not reported
 Spill Cause: DURING TANK EXCAVATION CONTAMINATED SOIL WAS DISCOVERED, WILL DISPOSE.

**63 FEDERAL EXPRESS CORP
 51 20TH ST
 BROOKLYN, NY 11232**

**RCRIS-SQG 1000446357
 FINDS NYD986904803**

RCRIS:
 Owner: FEDERAL EXPRESS CORP
 (212) 555-1212
 EPA ID: NYD986904803
 Contact: Not reported
 Classification: Small Quantity Generator
 TSD Activities: Not reported
 Violation Status: No violations found

FINDS:
 Other Pertinent Environmental Activity Identified at Site:
 Resource Conservation and Recovery Act Information system (RCRAINFO)

**63 DECORATIVE NOVELTY CO INC
 65 19TH ST
 BROOKLYN, NY 11232**

**RCRIS-SQG 1000791007
 FINDS NYD987025038**

RCRIS:
 Owner: 19 STREET REALTY
 (718) 965-8600
 EPA ID: NYD987025038
 Contact: Not reported
 Classification: Small Quantity Generator
 TSD Activities: Not reported
 Violation Status: No violations found

NY MANIFEST
 Additional detail is available in NY MANIFEST. Please contact your EDR Account Executive for more information.

FINDS:
 Other Pertinent Environmental Activity Identified at Site:
 Resource Conservation and Recovery Act Information system (RCRAINFO)

**63 NYSDOT D257588
 3RD AVE & 18TH ST
 BROOKLYN, NY 11232**

**RCRIS-SQG 1001197390
 FINDS NYR000039123**

MAP FINDINGS

Map ID
 Direction
 Distance
 Distance (ft.)Site

EDR ID Number

Database(s) EPA ID Number

NYSDOT D257588 (Continued)

1001197390

RCRIS:

Owner: NYSDOT
 (718) 482-4390
 EPA ID: NYR000039123
 Contact: STAN MALEK
 (718) 246-5854

Classification: Small Quantity Generator
 TSDF Activities: Not reported

Violation Status: Violations exist

Regulation Violated: Not reported
 Area of Violation: GENERATOR-RECORDKEEPING REQUIREMENTS
 Date Violation Determined: 09/23/1997
 Actual Date Achieved Compliance: Not reported

There are 1 violation record(s) reported at this site:

<u>Evaluation</u>	<u>Area of Violation</u>	<u>Date of Compliance</u>
Compliance Evaluation Inspection	GENERATOR-RECORDKEEPING REQUIREMENTS	

NY MANIFEST

Additional detail is available in NY MANIFEST. Please contact your EDR Account Executive for more information.

FINDS:

Other Pertinent Environmental Activity Identified at Site:
 Biennial Reporting System (BRS)
 Resource Conservation and Recovery Act Information system (RCRAINFO)

64

**BROOKLYN CULTURAL CENTER OF NEW YORK
 675 4TH AVENUE
 BROOKLYN, NY 11232**

**UST U001831512
 N/A**

PBS UST:

PBS Number: 2-054666 CBS Number: Not reported
 SPDES Number: Not reported SWIS ID: 6101
 Operator: B.C.C.
 (718) 768-7181
 Emergency Contact: N.S. ABUASI
 (718) 786-7393

Total Tanks: 1
 Owner: BROOKLYN CULTURAL CENTER OF NEW YORK
 675 FOURTH AVENUE
 BROOKLYN, NY 11232
 (718) 768-7181

Owner Type: Corporate/Commercial
 Owner Mark: Second Owner
 Owner Subtype: Not reported
 Mailing Address: N.S. ABUASI
 675 FOURTH AVENUE
 BROOKLYN, NY 11232
 (718) 768-7181

Tank Status: In Service
 Capacity (gals): 5000
 Tank Location: UNDERGROUND, VAULTED, WITH ACCESS

Tank Id: 001 Install Date: Not reported
 Tank Type: Steel/carbon steel Product Stored: NOS 1,2, OR 4 FUEL OIL
 Tank Internal: Not reported Pipe Internal: Not reported
 Pipe Location: 1 Pipe Type: STEEL/IRON

MAP FINDINGS

Map ID
 Direction
 Distance
 Distance (ft.)Site

EDR ID Number
 EPA ID Number

Database(s)

BROOKLYN CULTURAL CENTER OF NEW YORK (Continued)

U001831512

Tank External: Not reported
 Missing Data for Tank: Minor Data Missing
 Pipe External: Not reported
 Second Containment: NONE
 Leak Detection: GROUNDWATER WELL
 Overfill Prot: 2
 Date Tested: Not reported
 Date Closed: Not reported
 Deleted: False
 Dead Letter: False
 FAMT: Fiscal amount for registration fee is correct
 Total Capacity: 5000
 Tank Screen: Minor data missing
 Renew Flag: Renewal has not been printed
 Certification Flag: False
 Old PBS Number: Not reported
 Inspected Date: Not reported
 Inspection Result: Not reported
 Lat/long: Not reported
 Facility Type: OTHER
 Town or City: NEW YORK CITY
 Town or City Code: 01
 County Code: 61
 Region: 2

Dispenser: Suction
 Next Test Date: Not reported
 Test Method: Not reported
 Updated: False
 Owner Screen: No data missing
 Renewal Date: Not reported
 Federal ID: Not reported
 Facility Screen: No data missing
 Certification Date: 06/18/1998
 Expiration Date: 06/16/2003
 Inspector: Not reported

PBS OWNHIST

Operator: VICTOR ALMOJERA
 Emergency: VICTOR ALMOJERA
 Emergency Tel: (718) 499-6535
 Facility Type: OTHER
 Old PBSNO: Not reported

Facility Owner: SEAFARERS HIRING HALL TRUST FU
 Facility Address: 675 4TH AVENUE
 675 4TH AVENUE
 BROOKLYN, NY 11232

Inspector: Not reported
 Insp Result: Not reported
 Owner: SEAFARERS HIRING HALL TRUST FU
 Owner Tel: (301) 899-0675
 Owner Subtype: Not reported
 Mail Address: SEAFARERS HIRING HALL TRUST FU
 5201 AUTH WAY
 CAMP SPRINGS, MD 20746

Inspect Date: Not reported
 Federal ID: 11-6137531
 Owner Type: Not reported

Not reported
 (301) 899-0675
 Owner Mark: First Owner
 Certify Date: 12/02/1901
 Total Capacity (Gal): 5000
 Expiration: 12/02/1901

CBS Registration Num : Not reported
 SPDES Number: Not reported
 Lat/Long : Not reported
 County Facility: 6101
 Facility Phone : (718) 499-6600
 Num of Active Tanks : 1
 Facility Owner: SEAFARERS HIRING HALL TRUST FU
 Facility Address: 5201 AUTH WAY

CAMP SPRINGS, MD 20746
 Owner Phone: (301) 899-0675

MAP FINDINGS

Map ID
 Direction
 Distance
 Distance (ft.)Site

EDR ID Number
 EPA ID Number

Database(s)

BROOKLYN CULTURAL CENTER OF NEW YORK (Continued)

U001831512

Facility Status: 0
 Certificate Needs Printed : False
 Renewal Printed : False
 Pre-printed Renewal Form Last Printed : Not reported
 Fiscal Amt For Registration Fee Pbsrect: False
 Dt Ownership Transfer Occurr in Computer : 06/16/1998
 Facility Record Updated: True

64

**NY Spills S104648194
 N/A**

**162 22ND ST
 BROOKLYN, NY**

SPILLS:

Spill Number: 9810519 Region of Spill: 2
 Spill Date: 11/19/1998 14:33 Reported to Dept: 11/19/1998 15:21
 ID: Not reported
 Date Call Received: Not reported
 Region Close Date : Not reported
 Material Spilled 1 :Not reported Amount Spilled 1 : Not reported
 Spill Cause: Deliberate Resource Affected: On Land
 Water Affected: Not reported Spill Source: Unknown
 Facility Contact: Not reported Facility Tele: Not reported
 Investigator: SANGESLAND SWIS: 61
 Caller Name: Not reported Caller Agency: Not reported
 Caller Phone: Not reported Caller Extension: Not reported
 Notifier Name: Not reported Notifier Agency: Not reported
 Notifier Phone: Not reported Notifier Extension: Not reported
 PBS : Not reported
 Spiller Contact: Not reported Spiller Phone: Not reported
 Spiller: UNK
 Spiller Address: Not reported
 Spill Class: Known release with minimal potential for fire or hazard. DEC Response.
 Willing Responsible Party. Corrective action taken.
 Spill Closed Dt: 01/06/1999
 Spill Notifier: Local Agency PBS Number: Not reported
 Cleanup Ceased: Not reported
 Last Inspection: Not reported
 Cleanup Meets Standard: False
 Recommended Penalty: Penalty Not Recommended
 Spiller Cleanup Date: Not reported
 Enforcement Date: Not reported
 Investigation Complete: Not reported
 UST Involvement: False
 Spill Record Last Update: 02/09/1999
 Is Updated: False
 Corrective Action Plan Submitted: Not reported
 Date Spill Entered In Computer Data File: 11/19/1998
 Date Region Sent Summary to Central Office: Not reported
 True Date : Not reported
 Tank Test:
 PBS Number: Not reported
 Tank Number: Not reported
 Test Method: Not reported
 Capacity of Failed Tank: Not reported
 Leak Rate Failed Tank: Not reported
 Gross Leak Rate: Not reported
 Material:
 Material Class Type: 1
 Quantity Spilled: 0

MAP FINDINGS

Map ID
 Direction
 Distance
 Distance (ft.)Site

EDR ID Number
 EPA ID Number

Database(s)

(Continued)

S104648194

Units: Gallons
 Unknown Qty Spilled: No
 Quantity Recovered: 0
 Unknown Qty Recovered: False
 Material: GASOLINE
 Class Type: Petroleum
 Chem Abstract Service Number: GASOLINE
 Last Date: 09/29/1994
 Num Times Material Entry In File: 21329
 Material Class Type: 1
 Quantity Spilled: 0
 Units: Gallons
 Unknown Qty Spilled: No
 Quantity Recovered: 0
 Unknown Qty Recovered: False
 Material: WASTE OIL
 Class Type: Petroleum
 Chem Abstract Service Number: WASTE OIL
 Last Date: 09/27/1994
 Num Times Material Entry In File: 9509
 Remark: caller was investigating on a complaint from the fd material seems to have been dumped into a pit may have come from a junk yard in the area caller requests a call back asap
 DEC Remarks: Not reported

64 **B B R CONTRACTING CORP**
163 22ND ST
BROOKLYN, NY 11232

RCRIS-SQG 1001233292
FINDS NYR000064733

RCRIS:
 Owner: ARDAVANIS REALITY CORP
 (917) 731-3879
 EPA ID: NYR000064733
 Contact: EVAN ARDAVANIS
 (718) 788-5447

Classification: Small Quantity Generator
 TSDF Activities: Not reported

Violation Status: No violations found

NY MANIFEST

Additional detail is available in NY MANIFEST. Please contact your EDR Account Executive for more information.

FINDS:

Other Pertinent Environmental Activity Identified at Site:
 Resource Conservation and Recovery Act Information system (RCRAINFO)

64 **160 22ND ST**
BROOKLYN, NY

LTANKS S105998627
N/A

LTANKS:
 Spill Number: 0300252
 Tank Number: Not reported
 Test Method: Not reported
 Spill Date: 04/07/2003
 ID: 21330
 Material Spilled 1 #2 FUEL OIL
 Region of Spill: 2
 Tank Size : Not reported
 Leak Rate: Not reported
 Reported to Dept: Not reported
 Date Call Received:04/07/2003
 Amount Spilled 1 : 50 Gal.

MAP FINDINGS

Map ID
 Direction
 Distance
 Distance (ft.)Site

EDR ID Number
 EPA ID Number

Database(s)

(Continued)

S105998627

Region Close Dt : 04/08/2003
 Resource Affectd: ON LAND
 Spill Cause: TANK FAILURE
 Water Affected: Not reported
 Spill Source: PRIVATE DWELLING

65

**GRAVESEND ANCHORAGE
 NO ADDRESS
 BROOKLYN, NY**

LTANKS

**S104877549
 N/A**

LTANKS:

Spill Number: 0010946	Region of Spill: 2
Spill Date: 01/05/2001 12:10	Reported to Dept: 01/05/2001 13:07
ID: Not reported	Date Call Received: Not reported
Material Spilled 1 : Not reported	Amount Spilled 1 : Not reported
Region Close Dt : Not reported	
Resource Affectd: Surface Water	
Spill Cause: Tank Failure	Spill Source: Vessel
Water Affected: LOWER NY BAY	Facility Tele: (718) 720-7207
Facility Contact: Not reported	SWIS: 61
Investigator: DEMEO	Caller Agency: Not reported
Caller Name: Not reported	Caller Extension: Not reported
Caller Phone: Not reported	Notifier Agency: Not reported
Notifier Name: Not reported	Notifier Extension: Not reported
Notifier Phone: Not reported	
PBS : Not reported	Spiller Phone: Not reported
Spiller Contact: Not reported	
Spiller: K-SEA TRANSPORTATION	
Spiller Address: Not reported	
Spill Class: Known release with minimal potential for fire or hazard. DEC Response. Willing Responsible Party. Corrective action taken.	
Spill Closed Dt: Not Closed	
Spill Notifier: Federal Government	PBS Number: Not reported
Cleanup Ceased: Not reported	
Last Inspection: Not reported	
Cleanup Meets Standard: False	
Recommended Penalty: Penalty Not Recommended	
Spiller Cleanup Date: Not reported	
Enforcement Date: Not reported	
Investigation Complete: Not reported	
UST Involvement: False	
Spill Record Last Update: 01/08/2001	
Is Updated: False	
Corrective Action Plan Submitted: Not reported	
True Date : Not reported	
Date Spill Entered In Computer Data File: 01/05/2001	
Date Region Sent Summary to Central Office: Not reported	
Tank Test:	
PBS Number: Not reported	
Tank Number: Not reported	
Test Method: Not reported	
Capacity of Failed Tank: Not reported	
Leak Rate Failed Tank: Not reported	
Gross Leak Rate: Not reported	
Material:	
Material Class Type: 1	
Quantity Spilled: 0	
Units: Gallons	
Unknown Qty Spilled: No	
Quantity Recovered: 0	

MAP FINDINGS

Map ID
 Direction
 Distance
 Distance (ft.)Site

EDR ID Number
 EPA ID Number

Database(s)

GRAVESEND ANCHORAGE (Continued)

S104877549

Unknown Qty Recovered: False
 Material: WASTE OIL
 Class Type: Petroleum
 Chem Abstract Service Number: WASTE OIL
 Last Date: 09/27/1994
 Num Times Material Entry In File: 9509
 DEC Remarks: 1:45 Spoke to PO Calvin Somers at 354-4357. He indicated that the USCG has responded to the site, and that there is an unrecoverable sheen in the Gravesend Anchorage. It is not impacting land and is not expected to. At this point they are unaware if the sheen is coming from a 65 foot self-propelled barge, called the Jet Trader, or from a 500 foot tanker called the Jag Pavitrie which is carrying an unknown amount of light oil-probably diesel. The CG has required both vessels to hire contractors to set up boom to contain any spilled oil and to determine the source. If the vessels refuse or are unable, the USCG will hire contractors. The wind is currently 15 knots. DEC is to call CG later for additional information.
 Spill Cause: NAME OF BARGE: JET TRADER - WASTE OIL TANK IS LEAKING

66

**GRESCHLER HARDWARE STORE
 660 5TH AVE
 BROOKLYN, NY**

**LTANKS S102233323
 N/A**

LTANKS:

Spill Number: 9602471	Region of Spill: 2
Spill Date: 05/21/1996 14:34	Reported to Dept: 05/21/1996 15:38
ID: Not reported	Date Call Received: Not reported
Material Spilled 1: Not reported	Amount Spilled 1: Not reported
Region Close Dt: Not reported	
Resource Affectd: On Land	
Spill Cause: Tank Failure	
Water Affected: Not reported	Spill Source: Other Commercial/Industrial
Facility Contact: SAME	Facility Tele: Not reported
Investigator: MARTINKAT	SWIS: 61
Caller Name: Not reported	Caller Agency: Not reported
Caller Phone: Not reported	Caller Extension: Not reported
Notifier Name: Not reported	Notifier Agency: Not reported
Notifier Phone: Not reported	Notifier Extension: Not reported
PBS: Not reported	
Spiller Contact: MR KEVIN BOYD	Spiller Phone: Not reported
Spiller: SAME	
Spiller Address: NY	
Spill Class: Known release with minimal potential for fire or hazard. DEC Response. Willing Responsible Party. Corrective action taken.	
Spill Closed Dt: 05/21/1996	
Spill Notifier: Fire Department	PBS Number: Not reported
Cleanup Ceased: Not reported	
Last Inspection: Not reported	
Cleanup Meets Standard: False	
Recommended Penalty: Penalty Not Recommended	
Spiller Cleanup Date: Not reported	
Enforcement Date: Not reported	
Investigation Complete: Not reported	
UST Involvement: False	
Spill Record Last Update: 06/13/2001	
Is Updated: False	
Corrective Action Plan Submitted: Not reported	
True Date: Not reported	
Date Spill Entered In Computer Data File: 05/21/1996	

MAP FINDINGS

Map ID
 Direction
 Distance
 Distance (ft.)Site

EDR ID Number
 EPA ID Number

Database(s)

GRESCHLER HARDWARE STORE (Continued)

S102233323

Date Region Sent Summary to Central Office: Not reported

Tank Test:

PBS Number: Not reported
 Tank Number: Not reported
 Test Method: Not reported
 Capacity of Failed Tank: Not reported
 Leak Rate Failed Tank: Not reported
 Gross Leak Rate: Not reported

Material:

Material Class Type: 1
 Quantity Spilled: 0
 Units: Gallons
 Unknown Qty Spilled: No
 Quantity Recovered: 0
 Unknown Qty Recovered: True
 Material: KEROSENE
 Class Type: Petroleum
 Chem Abstract Service Number: KEROSENE
 Last Date: 09/29/1994
 Num Times Material Entry In File: 2052

DEC Remarks: 4:05pm FD WAS ON SCENE - SPILL CONTAINED - 275 GALLON TANK - 35 GALLON S
 PILLED - REST PUMPED OFF 6/13/01 STEVE SOBSTYL 516-576-8844 WORKING F
 OR POTENTIAL BUYER OF PROPERTY CALLED TO CONFIRM THAT SITE STATUS IS CLO
 SED/INACTIVE. ADDITIONAL INFORMATTION: TANKS 2-275) WERE REMOVED AND R
 EPLACED USTS WITH ALARM SYSTEMS)

Spill Cause: they had a leak in the tank.appears to be a small spill yet they have no
 t determined the si e of the spill yet spill is in the process of being
 cleaned up.

67

**707 5TH AVENUE
 707 5TH AVENUE
 BROOKLYN, NY**

**LTANKS S102672192
 N/A**

LTANKS:

Spill Number: 9304083	Region of Spill: 2
Spill Date: 06/30/1993 13:00	Reported to Dept: 06/30/1993 13:18
ID: Not reported	Date Call Received:Not reported
Material Spilled 1 :Not reported	Amount Spilled 1 : Not reported
Region Close Dt : Not reported	
Resource Affectd: On Land	
Spill Cause: Tank Overfill	
Water Affected: Not reported	Spill Source: Private Dwelling
Facility Contact: Not reported	Facility Tele: (718) 932-2700
Investigator: CAMMISA	SWIS: 61
Caller Name: Not reported	Caller Agency: Not reported
Caller Phone: Not reported	Caller Extension: Not reported
Notifier Name: Not reported	Notifier Agency: Not reported
Notifier Phone: Not reported	Notifier Extension: Not reported
PBS : Not reported	
Spiller Contact: Not reported	Spiller Phone: Not reported
Spiller: PETROLEUM HEAT & POWER	
Spiller Address: 3616 19TH AVE ASTORIA	
Spill Class: Possible release with minimal potential for fire or hazard or Known release with no damage. DEC Response. Willing Responsible Party. Corrective action taken.	
Spill Closed Dt: 06/30/1993	
Spill Notifier: Other	PBS Number: Not reported
Cleanup Ceased: 06/30/1993	
Last Inspection: Not reported	

MAP FINDINGS

Map ID
 Direction
 Distance
 Distance (ft.)Site

EDR ID Number
 EPA ID Number

Database(s)

707 5TH AVENUE (Continued)

S102672192

Cleanup Meets Standard: True
 Recommended Penalty: Penalty Not Recommended
 Spiller Cleanup Date: Not reported
 Enforcement Date: Not reported
 Investigation Complete: Not reported
 UST Involvement: False
 Spill Record Last Update: 07/20/1993
 Is Updated: False
 Corrective Action Plan Submitted: Not reported
 True Date : Not reported
 Date Spill Entered In Computer Data File: 07/01/1993
 Date Region Sent Summary to Central Office: Not reported
 Tank Test:
 PBS Number: Not reported
 Tank Number: Not reported
 Test Method: Not reported
 Capacity of Failed Tank: Not reported
 Leak Rate Failed Tank: Not reported
 Gross Leak Rate: Not reported
 Material:
 Material Class Type: 1
 Quantity Spilled: 12
 Units: Gallons
 Unknown Qty Spilled: 12
 Quantity Recovered: 0
 Unknown Qty Recovered: False
 Material: #2 FUEL OIL
 Class Type: Petroleum
 Chem Abstract Service Number: #2 FUEL OIL
 Last Date: 12/07/1994
 Num Times Material Entry In File: 24464
 DEC Remarks: Not reported
 Spill Cause: AUTOMATIC DELIVERY - SPEEDI DRI WILL BE USED - CLEAN UP IS BEING COMPLETED - FDNY ON SCENE.

68

**SUNOCO SERVICE STATION
 802 FOURTH AVE BET
 BROOKLYN, NY 11232**

**RCRIS-SQG 1000328930
 FINDS NYD000818039**

RCRIS:
 Owner: SUN OIL COMPANY OF PENNSYLVANIA
 (212) 555-1212
 EPA ID: NYD000818039
 Contact: Not reported
 Classification: Small Quantity Generator
 TSDF Activities: Not reported
 Violation Status: No violations found

FINDS:
 Other Pertinent Environmental Activity Identified at Site:
 Resource Conservation and Recovery Act Information system (RCRAINFO)

MAP FINDINGS

Map ID
 Direction
 Distance
 Distance (ft.)Site

EDR ID Number
 EPA ID Number

Database(s)

68 OPPORTUNITIES FOR A BETTER TOMORROW
 783 FOURTH AVENUE
 BKLN, NY 11232

UST U003128173
 N/A

PBS UST:
 PBS Number: 2-350125 CBS Number: Not reported
 SPDES Number: Not reported SWIS ID: 6101
 Operator: ROBERT JOHNSON
 (718) 369-0303
 Emergency Contact: ROBERT JOHNSON
 (718) 871-1661
 Total Tanks: 0
 Owner: ST. ROCCO R. C. CHURCH
 216 27TH STREET
 BROOKLYN, NY 11232
 (718) 768-9798
 Owner Type: Corporate/Commercial
 Owner Mark: First Owner
 Owner Subtype: Not reported
 Mailing Address: OPPORTUNITIES FOR A BETTER TOMORROW
 783 FOURTH AVENUE
 BROOKLYN, NY 11232
 (718) 369-0303
 Tank Status: Closed - In Place
 Capacity (gals): 3000
 Tank Location: UNDERGROUND
 Tank Id: 001 Install Date: Not reported
 Tank Type: Steel/carbon steel Product Stored: NOS 1,2, OR 4 FUEL OIL
 Tank Internal: NONE Pipe Internal: NONE
 Pipe Location: Underground Pipe Type: STEEL/IRON
 Tank External: NONE
 Missing Data for Tank: No Missing Data
 Pipe External: NONE
 Second Containment: NONE
 Leak Detection: NONE
 Overfill Prot: None Dispenser: Gravity
 Date Tested: 10/24/2000 Next Test Date: Not reported
 Date Closed: 10/01/2000 Test Method: 21
 Deleted: False Updated: True
 Dead Letter: False Owner Screen: No data missing
 FAMT: Fiscal amount for registration fee is correct
 Total Capacity: 0 Renewal Date: Not reported
 Tank Screen: 0 Federal ID: Not reported
 Renew Flag: Renewal has not been printed Facility Screen: No data missing
 Certification Flag: False Certification Date: 02/01/1999
 Old PBS Number: Not reported Expiration Date: 05/19/2003
 Inspected Date: Not reported Inspector: Not reported
 Inspection Result: Not reported
 Lat/long: Not reported
 Facility Type: OTHER
 Town or City: NEW YORK CITY
 Town or City Code: 01
 County Code: 61
 Region: 2

MAP FINDINGS

Map ID
 Direction
 Distance
 Distance (ft.)Site

EDR ID Number
 EPA ID Number

Database(s)

68 AMOCO SERVICE STATION # 5082
 764 4TH AVENUE
 BROOKLYN, NY 11232

UST U000408037
 N/A

PBS UST:
 PBS Number: 2-337560 CBS Number: Not reported
 SPDES Number: Not reported SWIS ID: 6101
 Operator: RETAIL BUSINESS UNIT
 (718) 499-8788
 Emergency Contact: AMOCO OIL CO
 (800) 892-6626
 Total Tanks: 4
 Owner: AMOCO OIL COMPANY - RAE ADAMS
 MORRIS CORP.CTER 1.-BLDG.C./300 INTER.PK
 PARSIPPANY, NJ 07054
 (973) 331-7012
 Owner Type: Corporate/Commercial
 Owner Mark: First Owner
 Owner Subtype: Not reported
 Mailing Address: AMOCO OIL COMPANY - RAE ADAMS
 MORRIS CORPORATE CENTER 1 BLDGN. C.
 300 INTERPACE PARKWAY
 PARSIPPANY, JNY 07054
 (800) 892-6626
 Tank Status: In Service
 Capacity (gals): 4000
 Tank Location: UNDERGROUND
 Tank Id: 001 Install Date: 12/01/1977
 Tank Type: Steel/carbon steel Product Stored: UNLEADED GASOLINE
 Tank Internal: NONE Pipe Internal: NONE
 Pipe Location: None Pipe Type: GALVANIZED STEEL
 Tank External: NONE/NONE
 Missing Data for Tank: No Missing Data
 Pipe External: NONE/NONE
 Second Containment: NONE/NONE
 Leak Detection: NONE/NONE
 Overfill Prot: None Dispenser: Suction
 Date Tested: 12/01/1994 Next Test Date: 12/01/1999
 Date Closed: Not reported Test Method: TANKOLOGY [VACUTECT]
 Deleted: False Updated: True
 Dead Letter: False Owner Screen: Minor data missing
 FAMT: Fiscal amount for registration fee is correct
 Total Capacity: 16000 Renewal Date: Not reported
 Tank Screen: No data missing Federal ID: Not reported
 Renew Flag: Renewal has not been printed Facility Screen: No data missing
 Certification Flag: False Certification Date: 05/11/2001
 Old PBS Number: Not reported Expiration Date: 10/29/2002
 Inspected Date: Not reported Inspector: Not reported
 Inspection Result: Not reported
 Lat/long: Not reported
 Facility Type: RETAIL GASOLINE SALES
 Town or City: NEW YORK CITY
 Town or City Code: 01
 County Code: 61
 Region: 2
 PBS Number: 2-337560 CBS Number: Not reported
 SPDES Number: Not reported SWIS ID: 6101
 Operator: RETAIL BUSINESS UNIT

MAP FINDINGS

Map ID
 Direction
 Distance
 Distance (ft.)Site

EDR ID Number
 EPA ID Number

Database(s)

AMOCO SERVICE STATION # 5082 (Continued)

U000408037

Emergency Contact: (718) 499-8788
 AMOCO OIL CO
 (800) 892-6626

Total Tanks: 4

Owner: AMOCO OIL COMPANY - RAE ADAMS
 MORRIS CORP.CTER 1.-BLDG.C./300 INTER.PK
 PARSIPPANY, NJ 07054
 (973) 331-7012

Owner Type: Corporate/Commercial

Owner Mark: First Owner

Owner Subtype: Not reported

Mailing Address: AMOCO OIL COMPANY - RAE ADAMS
 MORRIS CORPORATE CENTER 1 BLDGN. C.
 300 INTERPACE PARKWAY
 PARSIPPANY, JNY 07054
 (800) 892-6626

Tank Status: In Service

Capacity (gals): 4000

Tank Location: UNDERGROUND

Tank Id: 002

Tank Type: Steel/carbon steel

Tank Internal: NONE

Pipe Location: None

Tank External: NONE/NONE

Missing Data for Tank: No Missing Data

Pipe External: NONE/NONE

Second Containment: NONE/NONE

Leak Detection: NONE/NONE

Overfill Prot: None

Date Tested: 04/02/2001

Date Closed: Not reported

Deleted: False

Dead Letter: False

FAMT: Fiscal amount for registration fee is correct

Total Capacity: 16000

Tank Screen: No data missing

Renew Flag: Renewal has not been printed

Certification Flag: False

Old PBS Number: Not reported

Inspected Date: Not reported

Inspection Result: Not reported

Lat/long: Not reported

Facility Type: RETAIL GASOLINE SALES

Town or City: NEW YORK CITY

Town or City Code: 01

County Code: 61

Region: 2

PBS Number: 2-337560

SPDES Number: Not reported

Operator: RETAIL BUSINESS UNIT
 (718) 499-8788

Emergency Contact: AMOCO OIL CO
 (800) 892-6626

Total Tanks: 4

Owner: AMOCO OIL COMPANY - RAE ADAMS
 MORRIS CORP.CTER 1.-BLDG.C./300 INTER.PK

Install Date: 12/01/1977

Product Stored: UNLEADED GASOLINE

Pipe Internal: NONE

Pipe Type: GALVANIZED STEEL

Dispenser: Suction

Next Test Date: 04/02/2006

Test Method: PROECO SEWER TEST

Updated: True

Owner Screen: Minor data missing

Renewal Date: Not reported

Federal ID: Not reported

Facility Screen: No data missing

Certification Date: 05/11/2001

Expiration Date: 10/29/2002

Inspector: Not reported

CBS Number: Not reported

SWIS ID: 6101

MAP FINDINGS

Map ID
 Direction
 Distance
 Distance (ft.)Site

EDR ID Number
 EPA ID Number

Database(s)

AMOCO SERVICE STATION # 5082 (Continued)

U000408037

PARSIPPANY, NJ 07054
 (973) 331-7012
 Owner Type: Corporate/Commercial
 Owner Mark: First Owner
 Owner Subtype: Not reported
 Mailing Address: AMOCO OIL COMPANY - RAE ADAMS
 MORRIS CORPORATE CENTER 1 BLDGN. C.
 300 INTERPACE PARKWAY
 PARSIPPANY, JNY 07054
 (800) 892-6626
 Tank Status: In Service
 Capacity (gals): 4000
 Tank Location: UNDERGROUND
 Tank Id: 003
 Tank Type: Steel/carbon steel
 Tank Internal: NONE
 Pipe Location: None
 Tank External: NONE/NONE
 Missing Data for Tank: No Missing Data
 Pipe External: NONE/NONE
 Second Containment: NONE/NONE
 Leak Detection: NONE/NONE
 Overfill Prot: None
 Date Tested: 04/02/2001
 Date Closed: Not reported
 Deleted: False
 Dead Letter: False
 FAMT: Fiscal amount for registration fee is correct
 Total Capacity: 16000
 Tank Screen: No data missing
 Renew Flag: Renewal has not been printed
 Certification Flag: False
 Old PBS Number: Not reported
 Inspected Date: Not reported
 Inspection Result: Not reported
 Lat/long: Not reported
 Facility Type: RETAIL GASOLINE SALES
 Town or City: NEW YORK CITY
 Town or City Code: 01
 County Code: 61
 Region: 2
 Install Date: 12/01/1977
 Product Stored: UNLEADED GASOLINE
 Pipe Internal: NONE
 Pipe Type: GALVANIZED STEEL
 Dispenser: Suction
 Next Test Date: 04/02/2006
 Test Method: PROECO SEWER TEST
 Updated: True
 Owner Screen: Minor data missing
 Renewal Date: Not reported
 Federal ID: Not reported
 Facility Screen: No data missing
 Certification Date: 05/11/2001
 Expiration Date: 10/29/2002
 Inspector: Not reported
 PBS Number: 2-337560
 CBS Number: Not reported
 SPDES Number: Not reported
 SWIS ID: 6101
 Operator: RETAIL BUSINESS UNIT
 (718) 499-8788
 Emergency Contact: AMOCO OIL CO
 (800) 892-6626
 Total Tanks: 4
 Owner: AMOCO OIL COMPANY - RAE ADAMS
 MORRIS CORP.CTER 1.-BLDG.C./300 INTER.PK
 PARSIPPANY, NJ 07054
 (973) 331-7012
 Owner Type: Corporate/Commercial
 Owner Mark: First Owner
 Owner Subtype: Not reported
 Mailing Address: AMOCO OIL COMPANY - RAE ADAMS

MAP FINDINGS

Map ID
 Direction
 Distance
 Distance (ft.)Site

EDR ID Number
 EPA ID Number

Database(s)

AMOCO SERVICE STATION # 5082 (Continued)

U000408037

MORRIS CORPORATE CENTER 1 BLDGN. C.
 300 INTERPACE PARKWAY
 PARSIPPANY, JNY 07054
 (800) 892-6626

Tank Status:	In Service	Install Date:	12/01/1977
Capacity (gals):	4000	Product Stored:	UNLEADED GASOLINE
Tank Location:	UNDERGROUND	Pipe Internal:	NONE
Tank Id:	004	Pipe Type:	GALVANIZED STEEL
Tank Type:	Steel/carbon steel		
Tank Internal:	NONE		
Pipe Location:	None		
Tank External:	NONE/NONE		
Missing Data for Tank:	No Missing Data		
Pipe External:	NONE/NONE		
Second Containment:	NONE/NONE		
Leak Detection:	NONE/NONE		
Overfill Prot:	None	Dispenser:	Suction
Date Tested:	04/02/2001	Next Test Date:	04/02/2006
Date Closed:	Not reported	Test Method:	PROECO SEWER TEST
Deleted:	False	Updated:	True
Dead Letter:	False	Owner Screen:	Minor data missing
FAMT:	Fiscal amount for registration fee is correct		
Total Capacity:	16000	Renewal Date:	Not reported
Tank Screen:	No data missing	Federal ID:	Not reported
Renew Flag:	Renwal has not been printed	Facility Screen:	No data missing
Certification Flag:	False	Certification Date:	05/11/2001
Old PBS Number:	Not reported	Expiration Date:	10/29/2002
Inspected Date:	Not reported	Inspector:	Not reported
Inspection Result:	Not reported		
Lat/long:	Not reported		
Facility Type:	RETAIL GASOLINE SALES		
Town or City:	NEW YORK CITY		
Town or City Code:	01		
County Code:	61		
Region:	2		

68

**AMOCO SERVICE STATION #5082
 764 4TH AVE
 BROOKLYN, NY 11232**

**RCRIS-SQG 1005905675
 FINDS NYR000107599**

RCRIS:
 Owner: BP PRODUCTS NORTH AMERICA
 (212) 555-1212
 EPA ID: NYR000107599
 Contact: AARON LAPINE
 (914) 765-0266
 Classification: Small Quantity Generator
 TSDF Activities: Not reported

MAP FINDINGS

Map ID
 Direction
 Distance
 Distance (ft.)Site

EDR ID Number
 EPA ID Number

Database(s)

AMOCO SERVICE STATION #5082 (Continued)

1005905675

Violation Status: No violations found

FINDS:

Other Pertinent Environmental Activity Identified at Site:
 AIRS/AIRS Facility Subsystem (AIRS/AFS)
 Resource Conservation and Recovery Act Information system (RCRAINFO)

68

**25 ST 4 AVE SUBWAY R LINE
 25 ST 4 AVE SUBWAY R LINE
 BROOKLYN, NY**

**LTANKS S100781660
 N/A**

LTANKS:

Spill Number:	9305122	Region of Spill:	2
Spill Date:	07/19/1993 12:00	Reported to Dept:	07/24/1993 13:26
ID:	Not reported	Date Call Received:	Not reported
Material Spilled 1 :	Not reported	Amount Spilled 1 :	Not reported
Region Close Dt :	Not reported		
Resource Affectd:	On Land		
Spill Cause:	Tank Failure	Spill Source:	Other Commercial/Industrial
Water Affected:	Not reported	Facility Tele:	Not reported
Facility Contact:	Not reported	SWIS:	61
Investigator:	ZHITOMIRSKY/TOMASELLO	Caller Agency:	Not reported
Caller Name:	Not reported	Caller Extension:	Not reported
Caller Phone:	Not reported	Notifier Agency:	Not reported
Notifier Name:	Not reported	Notifier Extension:	Not reported
Notifier Phone:	Not reported		
PBS :	Not reported	Spiller Phone:	Not reported
Spiller Contact:	Not reported		
Spiller:	Not reported		
Spiller Address:	Not reported		
Spill Class:	Known release that creates potential for fire or hazard. DEC Response. Willing Responsible Party. Corrective action taken.		
Spill Closed Dt:	07/24/1993		
Spill Notifier:	Tank Tester	PBS Number:	Not reported
Cleanup Ceased:	07/24/1993		
Last Inspection:	Not reported		
Cleanup Meets Standard:	True		
Recommended Penalty:	Penalty Not Recommended		
Spiller Cleanup Date:	Not reported		
Enforcement Date:	Not reported		
Investigation Complete:	Not reported		
UST Involvement:	True		
Spill Record Last Update:	12/05/1996		
Is Updated:	False		
Corrective Action Plan Submitted:	Not reported		
True Date :	Not reported		
Date Spill Entered In Computer Data File:	07/27/1993		
Date Region Sent Summary to Central Office:	Not reported		
Tank Test:			
PBS Number:	Not reported		
Tank Number:	Not reported		
Test Method:	Not reported		
Capacity of Failed Tank:	Not reported		
Leak Rate Failed Tank:	Not reported		
Gross Leak Rate:	Not reported		
Material:			
Material Class Type:	1		
Quantity Spilled:	0		

MAP FINDINGS

Map ID
 Direction
 Distance
 Distance (ft.)Site

EDR ID Number
 EPA ID Number

Database(s)

25 ST 4 AVE SUBWAY R LINE (Continued)

S100781660

Units: Pounds
 Unknown Qty Spilled: No
 Quantity Recovered: 0
 Unknown Qty Recovered: False
 Material: DIESEL
 Class Type: Petroleum
 Chem Abstract Service Number: DIESEL
 Last Date: 07/28/1994
 Num Times Material Entry In File: 10625
 DEC Remarks: Not reported
 Spill Cause: FOUND LEAK ON PLATFORM THROUGH PLATFORM WALL, TA ON SCENE, FD. UNICO CLEANING PLATFORM, LEAKING INTO MARBOLE, CALL BACK - REPONDED BETWEEN 2:00 AND 730PM, SEE FIELD NOTES. CHRIS TOMASELLO NOTIFY TO AL

**68 MATHEW MARITECO REPAIRS INC
 291 24TH ST
 BROOKLYN, NY 11232**

**RCRIS-SQG 1000241220
 FINDS NYD980536593**

RCRIS:
 Owner: MATHEW MARITECO REPAIRS INC
 (212) 555-1212
 EPA ID: NYD980536593
 Contact: CHRIS GEORGOU LIS
 (718) 852-6436
 Classification: Small Quantity Generator
 TSD Activities: Not reported
 Violation Status: No violations found

FINDS:
 Other Pertinent Environmental Activity Identified at Site:
 Resource Conservation and Recovery Act Information system (RCRAINFO)

**68 25TH ST - 4TH AVE SUB-STA
 25TH ST - 4TH AVE SUB-STA
 BROOKLYN, NY**

**LTANKS S101658424
 N/A**

LTANKS:
 Spill Number: 9505109
 Spill Date: 02/01/1995 12:00
 ID: Not reported
 Material Spilled 1 :Not reported
 Region Close Dt : Not reported
 Resource Affectd: On Land
 Spill Cause: Tank Failure
 Water Affected: Not reported
 Facility Contact: Not reported
 Investigator: TOMASELLO
 Caller Name: Not reported
 Caller Phone: Not reported
 Notifier Name: Not reported
 Notifier Phone: Not reported
 PBS : Not reported
 Spiller Contact: Not reported
 Spiller: UNKNOWN
 Spiller Address: Not reported
 Region of Spill: 2
 Reported to Dept: 07/26/1995 15:35
 Date Call Received:Not reported
 Amount Spilled 1 : Not reported
 Spill Source: Other Commercial/Industrial
 Facility Tele: Not reported
 SWIS: 61
 Caller Agency: Not reported
 Caller Extension: Not reported
 Notifier Agency: Not reported
 Notifier Extension: Not reported
 Spiller Phone: Not reported

MAP FINDINGS

Map ID
 Direction
 Distance
 Distance (ft.)Site

EDR ID Number
 EPA ID Number

Database(s)

737 4TH AVE (Continued)

S102672513

Notifier Phone:	Not reported	Notifier Extension:	Not reported
PBS :	Not reported		
Spiller Contact:	Not reported	Spiller Phone:	Not reported
Spiller:	CITY GAS STATION		
Spiller Address:	Not reported		
Spill Class:	Known release with minimal potential for fire or hazard. DEC Response. Willing Responsible Party. Corrective action taken.		
Spill Closed Dt:	05/26/1994		
Spill Notifier:	Other	PBS Number:	Not reported
Cleanup Ceased:	Not reported		
Last Inspection:	Not reported		
Cleanup Meets Standard:	True		
Recommended Penalty:	Penalty Not Recommended		
Spiller Cleanup Date:	Not reported		
Enforcement Date:	Not reported		
Investigation Complete:	Not reported		
UST Involvement:	True		
Spill Record Last Update:	09/30/1999		
Is Updated:	False		
Corrective Action Plan Submitted:		Not reported	
True Date :	Not reported		
Date Spill Entered In Computer Data File:	06/08/1994		
Date Region Sent Summary to Central Office:	Not reported		
Tank Test:			
PBS Number:	Not reported		
Tank Number:	Not reported		
Test Method:	Not reported		
Capacity of Failed Tank:	Not reported		
Leak Rate Failed Tank:	Not reported		
Gross Leak Rate:	Not reported		
Material:			
Material Class Type:	1		
Quantity Spilled:	0		
Units:	Gallons		
Unknown Qty Spilled:	No		
Quantity Recovered:	0		
Unknown Qty Recovered:	False		
Material:	GASOLINE		
Class Type:	Petroleum		
Chem Abstract Service Number:		GASOLINE	
Last Date:		09/29/1994	
Num Times Material Entry In File:		21329	
DEC Remarks:	11/10/95 Original spill report looked up. Caller remarks are blank) F D was on scene and spill cleaned.		
Spill Cause:	Not reported		

68

**APPLE AUTO BODY
 737 4TH AVE
 BROOKLYN, NY 11232**

**RCRIS-SQG 1000872284
 FINDS NYD987034972**

MAP FINDINGS

Map ID
 Direction
 Distance
 Distance (ft.)Site

EDR ID Number
 EPA ID Number

Database(s)

APPLE AUTO BODY (Continued)

1000872284

RCRIS:

Owner: RICK VERSACE
 (718) 499-6666
 EPA ID: NYD987034972
 Contact: Not reported
 Classification: Small Quantity Generator
 TSDF Activities: Not reported
 Violation Status: No violations found

FINDS:

Other Pertinent Environmental Activity Identified at Site:
 Resource Conservation and Recovery Act Information system (RCRAINFO)

68

**737 FOURTH AVENUE INC.
 737 4TH AVENUE
 BROOKLYN, NY 11232**

**UST U003128247
 N/A**

PBS UST:

PBS Number:	2-601564	CBS Number:	Not reported
SPDES Number:	Not reported	SWIS ID:	6101
Operator:	SINGH (718) 788-9812		
Emergency Contact:	SINGH (718) 349-0555		
Total Tanks:	0		
Owner:	SUSAN GUARINO 15 RADCLIFF ROAD STATEN ISLAND, NY 10304 (718) 499-7065		
Owner Type:	Private Resident		
Owner Mark:	First Owner		
Owner Subtype:	Not reported		
Mailing Address:	737 FOURTH AVENUE ATTN: G. SINGH 737 FOURTH AVENUE BROOKLYN, NY 11232 (718) 349-0555		
Tank Status:	Closed - Removed		
Capacity (gals):	550		
Tank Location:	UNDERGROUND		
Tank Id:	001	Install Date:	12/01/1947
Tank Type:	Stainless steel alloy	Product Stored:	UNLEADED GASOLINE
Tank Internal:	NONE	Pipe Internal:	NONE
Pipe Location:	Underground	Pipe Type:	GALVANIZED STEEL
Tank External:	NONE/PAINTED/ASPHALT COATING		
Missing Data for Tank:	No Missing Data		
Pipe External:	NONE/PAINTED/ASPHALT COATING		
Second Containment:	NONE/NONE		
Leak Detection:	NONE/NONE		
Overfill Prot:	None	Dispenser:	Suction
Date Tested:	07/01/1993	Next Test Date:	Not reported
Date Closed:	07/01/1999	Test Method:	TANK AUDITOR
Deleted:	False	Updated:	True
Dead Letter:	False	Owner Screen:	No data missing
FAMT:	Fiscal amount for registration fee is correct		
Total Capacity:	0	Renewal Date:	Not reported

MAP FINDINGS

Map ID
 Direction
 Distance
 Distance (ft.)Site

EDR ID Number
 EPA ID Number

Database(s)

737 FOURTH AVENUE INC. (Continued)

U003128247

Tank Screen:	0	Federal ID:	Not reported
Renew Flag:	Renwal has not been printed	Facility Screen:	No data missing
Certification Flag:	False	Certification Date:	Not reported
Old PBS Number:	Not reported	Expiration Date:	08/10/2003
Inspected Date:	Not reported	Inspector:	Not reported
Inspection Result:	Not reported		
Lat/long:	Not reported		
Facility Type:	RETAIL GASOLINE SALES		
Town or City:	NEW YORK CITY		
Town or City Code:	01		
County Code:	61		
Region:	2		
PBS Number:	2-601564	CBS Number:	Not reported
SPDES Number:	Not reported	SWIS ID:	6101
Operator:	SINGH (718) 788-9812		
Emergency Contact:	SINGH (718) 349-0555		
Total Tanks:	0		
Owner:	SUSAN GUARINO 15 RADCLIFF ROAD STATEN ISLAND, NY 10304 (718) 499-7065		
Owner Type:	Private Resident		
Owner Mark:	First Owner		
Owner Subtype:	Not reported		
Mailing Address:	737 FOURTH AVENUE ATTN: G. SINGH 737 FOURTH AVENUE BROOKLYN, NY 11232 (718) 349-0555		
Tank Status:	Closed - Removed	Install Date:	12/01/1947
Capacity (gals):	550	Product Stored:	UNLEADED GASOLINE
Tank Location:	UNDERGROUND	Pipe Internal:	NONE
Tank Id:	002	Pipe Type:	GALVANIZED STEEL
Tank Type:	Stainless steel alloy		
Tank Internal:	NONE		
Pipe Location:	Underground		
Tank External:	NONE/PAINTED/ASPHALT COATING		
Missing Data for Tank:	No Missing Data		
Pipe External:	NONE/PAINTED/ASPHALT COATING		
Second Containment:	NONE/NONE		
Leak Detection:	NONE/NONE		
Overfill Prot:	None	Dispenser:	Suction
Date Tested:	07/01/1993	Next Test Date:	Not reported
Date Closed:	07/01/1999	Test Method:	TANK AUDITOR
Deleted:	False	Updated:	True
Dead Letter:	False	Owner Screen:	No data missing
FAMT:	Fiscal amount for registration fee is correct		
Total Capacity:	0	Renewal Date:	Not reported
Tank Screen:	0	Federal ID:	Not reported
Renew Flag:	Renwal has not been printed	Facility Screen:	No data missing
Certification Flag:	False	Certification Date:	Not reported
Old PBS Number:	Not reported	Expiration Date:	08/10/2003
Inspected Date:	Not reported	Inspector:	Not reported
Inspection Result:	Not reported		

MAP FINDINGS

Map ID
 Direction
 Distance
 Distance (ft.)Site

EDR ID Number
 EPA ID Number

Database(s)

737 FOURTH AVENUE INC. (Continued)

U003128247

Lat/long:	Not reported		
Facility Type:	RETAIL GASOLINE SALES		
Town or City:	NEW YORK CITY		
Town or City Code:	01		
County Code:	61		
Region:	2		
PBS Number:	2-601564	CBS Number:	Not reported
SPDES Number:	Not reported	SWIS ID:	6101
Operator:	SINGH (718) 788-9812		
Emergency Contact:	SINGH (718) 349-0555		
Total Tanks:	0		
Owner:	SUSAN GUARINO 15 RADCLIFF ROAD STATEN ISLAND, NY 10304 (718) 499-7065		
Owner Type:	Private Resident		
Owner Mark:	First Owner		
Owner Subtype:	Not reported		
Mailing Address:	737 FOURTH AVENUE ATTN: G. SINGH 737 FOURTH AVENUE BROOKLYN, NY 11232 (718) 349-0555		
Tank Status:	Closed - Removed		
Capacity (gals):	550		
Tank Location:	UNDERGROUND		
Tank Id:	003	Install Date:	12/01/1947
Tank Type:	Stainless steel alloy	Product Stored:	UNLEADED GASOLINE
Tank Internal:	NONE	Pipe Internal:	NONE
Pipe Location:	Underground	Pipe Type:	GALVANIZED STEEL
Tank External:	NONE/PAINTED/ASPHALT COATING		
Missing Data for Tank:	No Missing Data		
Pipe External:	NONE/PAINTED/ASPHALT COATING		
Second Containment:	NONE/NONE		
Leak Detection:	NONE/NONE		
Overfill Prot:	None	Dispenser:	Suction
Date Tested:	07/01/1993	Next Test Date:	Not reported
Date Closed:	07/01/1999	Test Method:	TANK AUDITOR
Deleted:	False	Updated:	True
Dead Letter:	False	Owner Screen:	No data missing
FAMT:	Fiscal amount for registration fee is correct		
Total Capacity:	0	Renewal Date:	Not reported
Tank Screen:	0	Federal ID:	Not reported
Renew Flag:	Renwal has not been printed	Facility Screen:	No data missing
Certification Flag:	False	Certification Date:	Not reported
Old PBS Number:	Not reported	Expiration Date:	08/10/2003
Inspected Date:	Not reported	Inspector:	Not reported
Inspection Result:	Not reported		
Lat/long:	Not reported		
Facility Type:	RETAIL GASOLINE SALES		
Town or City:	NEW YORK CITY		
Town or City Code:	01		
County Code:	61		
Region:	2		

MAP FINDINGS

Map ID
 Direction
 Distance
 Distance (ft.)Site

EDR ID Number
 EPA ID Number

Database(s)

737 FOURTH AVENUE INC. (Continued)

U003128247

PBS Number:	2-601564	CBS Number:	Not reported
SPDES Number:	Not reported	SWIS ID:	6101
Operator:	SINGH (718) 788-9812		
Emergency Contact:	SINGH (718) 349-0555		
Total Tanks:	0		
Owner:	SUSAN GUARINO 15 RADCLIFF ROAD STATEN ISLAND, NY 10304 (718) 499-7065		
Owner Type:	Private Resident		
Owner Mark:	First Owner		
Owner Subtype:	Not reported		
Mailing Address:	737 FOURTH AVENUE ATTN: G. SINGH 737 FOURTH AVENUE BROOKLYN, NY 11232 (718) 349-0555		
Tank Status:	Closed - Removed		
Capacity (gals):	550		
Tank Location:	UNDERGROUND		
Tank Id:	004	Install Date:	12/01/1947
Tank Type:	Stainless steel alloy	Product Stored:	UNLEADED GASOLINE
Tank Internal:	NONE	Pipe Internal:	NONE
Pipe Location:	Underground	Pipe Type:	GALVANIZED STEEL
Tank External:	NONE/PAINTED/ASPHALT COATING		
Missing Data for Tank:	No Missing Data		
Pipe External:	NONE/PAINTED/ASPHALT COATING		
Second Containment:	NONE/NONE		
Leak Detection:	NONE/NONE		
Overfill Prot:	None	Dispenser:	Suction
Date Tested:	07/01/1993	Next Test Date:	Not reported
Date Closed:	07/01/1999	Test Method:	TANK AUDITOR
Deleted:	False	Updated:	True
Dead Letter:	False	Owner Screen:	No data missing
FAMT:	Fiscal amount for registration fee is correct		
Total Capacity:	0	Renewal Date:	Not reported
Tank Screen:	0	Federal ID:	Not reported
Renew Flag:	Renwal has not been printed	Facility Screen:	No data missing
Certification Flag:	False	Certification Date:	Not reported
Old PBS Number:	Not reported	Expiration Date:	08/10/2003
Inspected Date:	Not reported	Inspector:	Not reported
Inspection Result:	Not reported		
Lat/long:	Not reported		
Facility Type:	RETAIL GASOLINE SALES		
Town or City:	NEW YORK CITY		
Town or City Code:	01		
County Code:	61		
Region:	2		
PBS Number:	2-601564	CBS Number:	Not reported
SPDES Number:	Not reported	SWIS ID:	6101
Operator:	SINGH (718) 788-9812		
Emergency Contact:	SINGH		

MAP FINDINGS

Map ID
 Direction
 Distance
 Distance (ft.)Site

EDR ID Number
 EPA ID Number

Database(s)

737 FOURTH AVENUE INC. (Continued)

U003128247

Total Tanks:	(718) 349-0555 0		
Owner:	SUSAN GUARINO 15 RADCLIFF ROAD STATEN ISLAND, NY 10304 (718) 499-7065		
Owner Type:	Private Resident		
Owner Mark:	First Owner		
Owner Subtype:	Not reported		
Mailing Address:	737 FOURTH AVENUE ATTN: G. SINGH 737 FOURTH AVENUE BROOKLYN, NY 11232 (718) 349-0555		
Tank Status:	Closed - Removed		
Capacity (gals):	550		
Tank Location:	UNDERGROUND		
Tank Id:	005	Install Date:	12/01/1947
Tank Type:	Stainless steel alloy	Product Stored:	UNLEADED GASOLINE
Tank Internal:	NONE	Pipe Internal:	NONE
Pipe Location:	Underground	Pipe Type:	GALVANIZED STEEL
Tank External:	NONE/PAINTED/ASPHALT COATING		
Missing Data for Tank:	No Missing Data		
Pipe External:	NONE/PAINTED/ASPHALT COATING		
Second Containment:	NONE/NONE		
Leak Detection:	NONE/NONE		
Overfill Prot:	None	Dispenser:	Suction
Date Tested:	07/01/1993	Next Test Date:	Not reported
Date Closed:	07/01/1999	Test Method:	TANK AUDITOR
Deleted:	False	Updated:	True
Dead Letter:	False	Owner Screen:	No data missing
FAMT:	Fiscal amount for registration fee is correct		
Total Capacity:	0	Renewal Date:	Not reported
Tank Screen:	0	Federal ID:	Not reported
Renew Flag:	Renwal has not been printed	Facility Screen:	No data missing
Certification Flag:	False	Certification Date:	Not reported
Old PBS Number:	Not reported	Expiration Date:	08/10/2003
Inspected Date:	Not reported	Inspector:	Not reported
Inspection Result:	Not reported		
Lat/long:	Not reported		
Facility Type:	RETAIL GASOLINE SALES		
Town or City:	NEW YORK CITY		
Town or City Code:	01		
County Code:	61		
Region:	2		

This is the most recent NY PBS data for this site.

The NY PBS database contains 9 additional records for this site.
 Please click [here](#) or contact your EDR Account Executive for more information.

MAP FINDINGS

Map ID Direction Distance Distance (ft.)Site Database(s) EPA ID Number EDR ID Number

68 276-280 24TH ST BROOKLYN, NY LTANKS S105997870 N/A

LTANKS:

Spill Number: 0210214 Region of Spill: 2
 Tank Number: 1 Tank Size : 10000
 Test Method: HORNER EZ CHECK Leak Rate: 0.00
 Spill Date: 01/09/2003 Reported to Dept: Not reported
 ID: 17371 Date Call Received:01/09/2003
 Material Spilled 1 #2 FUEL OIL Amount Spilled 1 : Unknown Gal.
 Region Close Dt : / /
 Resource Affectd: ON LAND
 Spill Cause: TANK TEST FAILURE
 Water Affected: Not reported Spill Source: PRIVATE DWELLING

69 GOWANUS BAY 33RD ST / 1ST AVE BROOKLYN, NY NY Spills S102401972 N/A

SPILLS:

Spill Number: 9606916 Region of Spill: 2
 Spill Date: 08/30/1996 00:00 Reported to Dept: 08/30/1996 09:33
 ID: Not reported
 Date Call Received: Not reported
 Region Close Date : Not reported
 Material Spilled 1 :Not reported Amount Spilled 1 : Not reported
 Spill Cause: Unknown Resource Affected: Surface Water
 Water Affected: GOWANAS BAY Spill Source: Unknown
 Facility Contact: ECO BOYLAN Facility Tele: Not reported
 Investigator: KRIMGOLD SWIS: 61
 Caller Name: Not reported Caller Agency: Not reported
 Caller Phone: Not reported Caller Extension: Not reported
 Notifier Name: Not reported Notifier Agency: Not reported
 Notifier Phone: Not reported Notifier Extension: Not reported
 PBS : Not reported
 Spiller Contact: Not reported Spiller Phone: Not reported
 Spiller: UNKNOWN
 Spiller Address: Not reported
 Spill Class: Known release with minimal potential for fire or hazard. DEC Response.
 Willing Responsible Party. Corrective action taken.
 Spill Closed Dt: 08/30/1996
 Spill Notifier: DEC PBS Number: Not reported
 Cleanup Ceased: Not reported
 Last Inspection: Not reported
 Cleanup Meets Standard: False
 Recommended Penalty: Penalty Not Recommended
 Spiller Cleanup Date: Not reported
 Enforcement Date: Not reported
 Investigation Complete: Not reported
 UST Involvement: False
 Spill Record Last Update: 09/23/1996
 Is Updated: False
 Corrective Action Plan Submitted: Not reported
 Date Spill Entered In Computer Data File: 08/30/1996
 Date Region Sent Summary to Central Office: Not reported
 True Date : Not reported
 Tank Test:
 PBS Number: Not reported
 Tank Number: Not reported
 Test Method: Not reported

MAP FINDINGS

Map ID
 Direction
 Distance
 Distance (ft.)Site

EDR ID Number
 EPA ID Number

Database(s)

GOWANUS BAY (Continued)

S102401972

Capacity of Failed Tank: Not reported
 Leak Rate Failed Tank: Not reported
 Gross Leak Rate: Not reported
 Material:
 Material Class Type: 3
 Quantity Spilled: 0
 Units: Gallons
 Unknown Qty Spilled: No
 Quantity Recovered: 0
 Unknown Qty Recovered: False
 Material: RAW SEWAGE
 Class Type: Non Pet/Non Haz
 Chem Abstract Service Number: RAW SEWAGE
 Last Date: 07/28/1994
 Num Times Material Entry In File: 1993
 Remark: caller was advised of a very large slick of raw sewage noticed in the water near the above address
 DEC Remarks: Not reported

70

**GREENWOOD SUB STATION
 258 23RD ST
 BROOKLYN, NY**

**LTANKS S102239903
 NY Spills N/A**

SPILLS:

Spill Number: 0301018	Region of Spill: 2
Tank Number: Not reported	Tank Size : Not reported
Test Method: Not reported	Leak Rate: Not reported
Spill Date: 04/29/2003	Reported to Dept: Not reported
ID: 22388	
Date Call Received: 04/29/2003	
Region Close Date : 05/05/2003	
Material Spilled 1 :DIELECTRIC FLUID	Amount Spilled 1 : 1 Gal.
Spill Cause: ON LAND	Resource Affected: ON LAND
Water Affected: Not reported	Spill Source: OTHER COMM/INDUSTRIAL

This is the most recent NY SPILLS record for this site.

The NY SPILLS database may contain additional details for this site.

Please click here or contact your EDR Account Executive for more information.

LTANKS:

Spill Number: 0312353	Region of Spill: 2
Tank Number: Not reported	Tank Size : Not reported
Test Method: Not reported	Leak Rate: Not reported
Spill Date: 02/05/2004	Reported to Dept: Not reported
ID: 36033	Date Call Received:02/05/2004
Material Spilled 1 :DIELECTRIC FLUID	Amount Spilled 1 : 20 Gal.
Region Close Dt : / /	
Resource Affectd: ON LAND	
Spill Cause: TANK OVERFILL	
Water Affected: Not reported	Spill Source: UNKNOWN

MAP FINDINGS

Map ID
 Direction
 Distance
 Distance (ft.)Site

EDR ID Number
 EPA ID Number

Database(s)

**70 TEXACO SERVICE STATION
 735 5TH AVENUE
 BROOKLYN, NY**

**LTANKS S102618896
 N/A**

LTANKS:

Spill Number:	9702464	Region of Spill:	2
Spill Date:	05/28/1997 11:30	Reported to Dept:	05/28/1997 11:54
ID:	Not reported	Date Call Received:	Not reported
Material Spilled 1 :	Not reported	Amount Spilled 1 :	Not reported
Region Close Dt :	Not reported		
Resource Affectd:	On Land		
Spill Cause:	Tank Test Failure		
Water Affected:	Not reported	Spill Source:	Gas Station
Facility Contact:	MICHAEL	Facility Tele:	(718) 461-5400
Investigator:	TOMASELLO	SWIS:	61
Caller Name:	Not reported	Caller Agency:	Not reported
Caller Phone:	Not reported	Caller Extension:	Not reported
Notifier Name:	Not reported	Notifier Agency:	Not reported
Notifier Phone:	Not reported	Notifier Extension:	Not reported
PBS :	Not reported		
Spiller Contact:	JERRY KASPAR	Spiller Phone:	(800) 646-3161
Spiller:	TEXACO SERVICE STATION		
Spiller Address:	735 5TH AVENUE BROOKLYN, NY		
Spill Class:	Known release that creates potential for fire or hazard. DEC Response. Willing Responsible Party. Corrective action taken.		
Spill Closed Dt:	Not Closed		
Spill Notifier:	Tank Tester	PBS Number:	3-32720
Cleanup Ceased:	Not reported		
Last Inspection:	Not reported		
Cleanup Meets Standard:	False		
Recommended Penalty:	Penalty Not Recommended		
Spiller Cleanup Date:	Not reported		
Enforcement Date:	Not reported		
Investigation Complete:	Not reported		
UST Involvement:	False		
Spill Record Last Update:	05/29/1997		
Is Updated:	False		
Corrective Action Plan Submitted:	Not reported		
True Date :	Not reported		
Date Spill Entered In Computer Data File:	05/28/1997		
Date Region Sent Summary to Central Office:	Not reported		
Tank Test:			
PBS Number:	Not reported		
Tank Number:	001		
Test Method:	USTest 2000		
Capacity of Failed Tank:	4000		
Leak Rate Failed Tank:	0.00		
Gross Leak Rate:	Not reported		
Material:			
Material Class Type:	Not reported		
Quantity Spilled:	Not reported		
Units:	Not reported		
Unknown Qty Spilled:	Not reported		
Quantity Recovered:	Not reported		
Unknown Qty Recovered:	Not reported		
Material:	Not reported		
Class Type:	Not reported		
Chem Abstract Service Number:	Not reported		

MAP FINDINGS

Map ID			EDR ID Number
Direction			
Distance			
Distance (ft.)Site		Database(s)	EPA ID Number

TEXACO SERVICE STATION (Continued)

S102618896

Last Date:	Not reported
Num Times Material Entry In File:	Not reported
DEC Remarks:	Not reported
Spill Cause:	TANK TEST FAILURE

71 INDUSTRY CITY ASSOCIATES
269 37TH ST
BROOKLYN, NY 11232

RCRIS-SQG 1004756417
FINDS NYD076829068

RCRIS:
 Owner: INDUSTRY CITY ASSOCIATES
 (718) 965-6450
 EPA ID: NYD076829068
 Contact: DENNIS HOVANEK
 (718) 965-6450
 Classification: Conditionally Exempt Small Quantity Generator
 TSDF Activities: Not reported
 Violation Status: No violations found

NY MANIFEST
 Additional detail is available in NY MANIFEST. Please contact your EDR Account Executive for more information.

FINDS:
 Other Pertinent Environmental Activity Identified at Site:
 Resource Conservation and Recovery Act Information system (RCRAINFO)

71 INDUSTRY CITY ASSOCIATION
241 37TH ST
BROOKLYN, NY 11232

RCRIS-SQG 1000912611
FINDS NY0000882027

RCRIS:
 Owner: INDUSTRY CITY ASSOCIATION
 (718) 965-6450
 EPA ID: NY0000882027
 Contact: Not reported
 Classification: Small Quantity Generator
 TSDF Activities: Not reported
 Violation Status: No violations found

NY MANIFEST
 Additional detail is available in NY MANIFEST. Please contact your EDR Account Executive for more information.

CT MANIFEST
 Additional detail is available in CT MANIFEST. Please contact your EDR Account Executive for more information.

FINDS:
 Other Pertinent Environmental Activity Identified at Site:
 Resource Conservation and Recovery Act Information system (RCRAINFO)

MAP FINDINGS

Map ID
 Direction
 Distance
 Distance (ft.)Site

EDR ID Number

Database(s) EPA ID Number

71 **BROOKLYN COATINGS INC**
254 36TH ST
BROOKLYN, NY 11232

RCRIS-SQG 1000333155
NYD986871267

RCRIS:

Owner: Not reported
 EPA ID: NYD986871267
 Contact: HCONFIRST HCONTLAST
 (212) 555-1212

Classification: Small Quantity Generator
 TSDF Activities: Not reported

Violation Status: Violations exist

Regulation Violated: Not reported
 Area of Violation: GENERATOR-ALL REQUIREMENTS (OVERSIGHT)
 Date Violation Determined: 04/14/1988
 Actual Date Achieved Compliance: 04/06/1990
 Enforcement Action: WRITTEN INFORMAL
 Enforcement Action Date: 06/24/1988
 Penalty Type: Not reported

There are 1 violation record(s) reported at this site:

<u>Evaluation</u>	<u>Area of Violation</u>	<u>Date of Compliance</u>
Compliance Evaluation Inspection	GENERATOR-ALL REQUIREMENTS (OVERSIGHT)	19900406

71 **INDUSTRY CITY ASSOCIATES**
253 36TH STREET
BKLYN, NY 11232

UST U001835864
N/A

PBS UST:

PBS Number: 2-286362 CBS Number: Not reported
 SPDES Number: Not reported SWIS ID: 6101
 Operator: DENNIS HOVANEK
 (718) 965-6173
 Emergency Contact: DENNIS HOVANEK
 (516) 226-8244

Total Tanks: 1
 Owner: INDUSTRY CITY ASSOCIATES
 241 37TH STREET
 BKLYN, NY 11232
 (718) 965-6450
 Owner Type: Corporate/Commercial
 Owner Mark: First Owner
 Owner Subtype: Not reported
 Mailing Address: INDUSTRY CITY ASSOCIATES
 ATTN: DENNIS HOVANEK
 241 37TH STREET
 BKLYN, NY 11232
 (718) 965-6450

Tank Status: In Service
 Capacity (gals): 6000
 Tank Location: UNDERGROUND
 Tank Id: 003 Install Date: 07/01/1983
 Tank Type: Steel/carbon steel Product Stored: NOS 1,2, OR 4 FUEL OIL
 Tank Internal: NONE Pipe Internal: NONE
 Pipe Location: Aboveground Pipe Type: STEEL/IRON
 Tank External: NONE/PAINTED/ASPHALT COATING
 Missing Data for Tank: No Missing Data

MAP FINDINGS

Map ID
 Direction
 Distance
 Distance (ft.)Site

EDR ID Number
 EPA ID Number

Database(s)

INDUSTRY CITY ASSOCIATES (Continued)

U001835864

Pipe External:	NONE/PAINTED/ASPHALT COATING	Dispenser:	Suction
Second Containment:	NONE/VAULT	Next Test Date:	04/01/2003
Leak Detection:	NONE/NONE	Test Method:	HORNER
Overfill Prot:	High Level Alarm	Updated:	True
Date Tested:	04/01/1998	Owner Screen:	No data missing
Date Closed:	Not reported	Renewal Date:	Not reported
Deleted:	False	Federal ID:	Not reported
Dead Letter:	False	Facility Screen:	No data missing
FAMT:	Fiscal amount for registration fee is correct	Certification Date:	05/07/1998
Total Capacity:	6000	Expiration Date:	07/20/2002
Tank Screen:	No data missing	Inspector:	Not reported
Renew Flag:	Renwal has not been printed		
Certification Flag:	False		
Old PBS Number:	Not reported		
Inspected Date:	Not reported		
Inspection Result:	Not reported		
Lat/long:	Not reported		
Facility Type:	OTHER		
Town or City:	NEW YORK CITY		
Town or City Code:	01		
County Code:	61		
Region:	2		

71

GENERAL PAPER GOODS MFG INC
253 36TH ST
BROOKLYN, NY 11232

RCRIS-SQG 1000212446
FINDS NYD001368182

RCRIS:

Owner: JOHN & PAUL WHITE
 (212) 555-1212
 EPA ID: NYD001368182
 Contact: Not reported
 Classification: Small Quantity Generator
 TSDF Activities: Not reported
 Violation Status: No violations found

NY MANIFEST

Additional detail is available in NY MANIFEST. Please contact your EDR Account Executive for more information.

FINDS:

Other Pertinent Environmental Activity Identified at Site:
 Resource Conservation and Recovery Act Information system (RCRAINFO)

71

SENTINEL BAG & PAPER
219 E 36TH ST
BROOKLYN, NY 11210

RCRIS-SQG 1000412450
FINDS NYD001465483

MAP FINDINGS

Map ID
 Direction
 Distance
 Distance (ft.)Site

EDR ID Number
 EPA ID Number

Database(s)

SENTINEL BAG & PAPER (Continued)

1000412450

RCRIS:

Owner: Not reported
 EPA ID: NYD001465483
 Contact: Not reported
 Classification: Small Quantity Generator
 TSDF Activities: Not reported
 Violation Status: No violations found

NY MANIFEST

Additional detail is available in NY MANIFEST. Please contact your EDR Account Executive for more information.

FINDS:

Other Pertinent Environmental Activity Identified at Site:
 Resource Conservation and Recovery Act Information system (RCRAINFO)

71

**INDUSTRY CITY ASSOCIATES
 87 35TH STREET
 BKLYN, NY 11232**

**UST U001835882
 N/A**

PBS UST:

PBS Number:	2-286818	CBS Number:	Not reported
SPDES Number:	Not reported	SWIS ID:	6101
Operator:	DENNIS HOVANEK (718) 965-6173		
Emergency Contact:	DENNIS HOVANEK (516) 226-8244		
Total Tanks:	1		
Owner:	INDUSTRY CITY ASSOCIATES 241 37TH STREET BKLYN, NY 11232 (718) 965-6173		
Owner Type:	Corporate/Commercial		
Owner Mark:	First Owner		
Owner Subtype:	Not reported		
Mailing Address:	INDUSTRY CITY ASSOCIATES ATTN: DENNIS HOVANEK 241 37TH STREET BKLYN, NY 11232 (718) 965-6450		
Tank Status:	In Service		
Capacity (gals):	6000		
Tank Location:	UNDERGROUND		
Tank Id:	004	Install Date:	07/01/1983
Tank Type:	Steel/carbon steel	Product Stored:	NOS 1,2, OR 4 FUEL OIL
Tank Internal:	NONE	Pipe Internal:	NONE
Pipe Location:	Aboveground	Pipe Type:	STEEL/IRON
Tank External:	NONE/PAINTED/ASPHALT COATING		
Missing Data for Tank:	No Missing Data		
Pipe External:	NONE/PAINTED/ASPHALT COATING		
Second Containment:	NONE/VAULT		
Leak Detection:	NONE/NONE		
Overfill Prot:	High Level Alarm	Dispenser:	Suction
Date Tested:	04/01/1998	Next Test Date:	04/01/2003
Date Closed:	Not reported	Test Method:	HORNER
Deleted:	False	Updated:	True
Dead Letter:	False	Owner Screen:	No data missing
FAMT:	Fiscal amount for registration fee is correct		

MAP FINDINGS

Map ID
 Direction
 Distance
 Distance (ft.)Site

EDR ID Number
 EPA ID Number

Database(s)

INDUSTRY CITY ASSOCIATES (Continued)

U001835882

Total Capacity:	6000	Renewal Date:	Not reported
Tank Screen:	No data missing	Federal ID:	Not reported
Renew Flag:	Renwal has not been printed	Facility Screen:	No data missing
Certification Flag:	False	Certification Date:	05/07/1998
Old PBS Number:	Not reported	Expiration Date:	07/20/2002
Inspected Date:	Not reported	Inspector:	Not reported
Inspection Result:	Not reported		
Lat/long:	Not reported		
Facility Type:	OTHER		
Town or City:	NEW YORK CITY		
Town or City Code:	01		
County Code:	61		
Region:	2		

71 **PRINTWAY LTD**
87 35TH ST
BROOKLYN, NY 11232

RCRIS-SQG 1000554303
FINDS NYD986967644

RCRIS:
 Owner: STEVEN GREGOS
 (212) 555-1212
 EPA ID: NYD986967644
 Contact: Not reported
 Classification: Small Quantity Generator
 TSD Activities: Not reported
 Violation Status: No violations found

NY MANIFEST
 Additional detail is available in NY MANIFEST. Please contact your EDR Account Executive for more information.

FINDS:
 Other Pertinent Environmental Activity Identified at Site:
 AIRS/AIRS Facility Subsystem (AIRS/AFS)
 Resource Conservation and Recovery Act Information system (RCRAINFO)

71 **VAULT 5745**
2ND AVE / 36TH ST
BROOKLYN, NY

NY Spills S103485101
N/A

SPILLS:
 Spill Number: 9808387
 Spill Date: 10/07/1998 09:25
 ID: Not reported
 Date Call Received: Not reported
 Region Close Date : Not reported
 Material Spilled 1 :Not reported
 Spill Cause: Unknown
 Water Affected: Not reported
 Facility Contact: CALLER
 Investigator: O'CONNELL
 Caller Name: Not reported
 Caller Phone: Not reported
 Notifier Name: Not reported
 Notifier Phone: Not reported
 PBS : Not reported
 Spiller Contact: CALLER
 Spiller: VAULT 5745
 Region of Spill: 2
 Reported to Dept: 10/07/1998 10:31
 Amount Spilled 1 : Not reported
 Resource Affected: On Land
 Spill Source: Other Commercial/Industrial
 Facility Tele: (212) 580-6763
 SWIS: 61
 Caller Agency: Not reported
 Caller Extension: Not reported
 Notifier Agency: Not reported
 Notifier Extension: Not reported
 Spiller Phone: (212) 580-6763

MAP FINDINGS

Map ID
 Direction
 Distance
 Distance (ft.)Site

EDR ID Number
 EPA ID Number

Database(s)

NEW YORK CITY TRANSIT (Continued)

S105058239

Facility Contact:	PASHKO CAMAJ	Facility Tele:	() -
Investigator:	TIBBE	SWIS:	61
Caller Name:	Not reported	Caller Agency:	Not reported
Caller Phone:	Not reported	Caller Extension:	Not reported
Notifier Name:	Not reported	Notifier Agency:	Not reported
Notifier Phone:	Not reported	Notifier Extension:	Not reported
PBS :	Not reported		
Spiller Contact:	Not reported	Spiller Phone:	(718) 243-4581
Spiller:	NEW YORK CITY TRANSIT		
Spiller Address:	370 JAY STREET BROOKLYN, NY 11201		
Spill Class:	Known release with minimal potential for fire or hazard. DEC Response. Willing Responsible Party. Corrective action taken.		
Spill Closed Dt:	Not Closed		
Spill Notifier:	Responsible Party	PBS Number:	Not reported
Cleanup Ceased:	Not reported		
Last Inspection:	Not reported		
Cleanup Meets Standard:	False		
Recommended Penalty:	Penalty Not Recommended		
Spiller Cleanup Date:	Not reported		
Enforcement Date:	Not reported		
Investigation Complete:	Not reported		
UST Involvement:	False		
Spill Record Last Update:	06/19/2001		
Is Updated:	False		
Corrective Action Plan Submitted:	Not reported		
Date Spill Entered In Computer Data File:	06/18/2001		
Date Region Sent Summary to Central Office:	Not reported		
True Date :	Not reported		
Tank Test:			
PBS Number:	Not reported		
Tank Number:	Not reported		
Test Method:	Not reported		
Capacity of Failed Tank:	Not reported		
Leak Rate Failed Tank:	Not reported		
Gross Leak Rate:	Not reported		
Material:			
Material Class Type:	1		
Quantity Spilled:	6		
Units:	Gallons		
Unknown Qty Spilled:	6		
Quantity Recovered:	0		
Unknown Qty Recovered:	True		
Material:	HYDRAULIC OIL		
Class Type:	Petroleum		
Chem Abstract Service Number:	HYDRAULIC OIL		
Last Date:	07/28/1994		
Num Times Material Entry In File:	1846		
Remark:	LEAK FROM A CRANE LIFTING PANELS WAS CAUSE OF SPILL. NO CALL BACK REQUES TED. CLEAN UP IN PROCESS.		
DEC Remarks:	Not reported		

MAP FINDINGS

Map ID			EDR ID Number
Direction			
Distance			
Distance (ft.)	Site	Database(s)	EPA ID Number

71	TEKNI-PLEX INC 68 35TH STREET BROOKLYN, NY 11232	RCRIS-LQG	1000315524 NYD042023333
----	---	------------------	--

RCRIS:

Owner: TEKNI PLEX INC
 (212) 555-1212

EPA ID: NYD042023333

Contact: Not reported

Classification: Large Quantity Generator
 TSDF Activities: Not reported

Violation Status: Violations exist

Regulation Violated:	Not reported
Area of Violation:	GENERATOR-ALL REQUIREMENTS (OVERSIGHT)
Date Violation Determined:	11/14/1989
Actual Date Achieved Compliance:	03/02/1990
Enforcement Action:	WRITTEN INFORMAL
Enforcement Action Date:	12/13/1989
Penalty Type:	Not reported

There are 1 violation record(s) reported at this site:

Evaluation	Area of Violation	Date of Compliance
Compliance Evaluation Inspection	GENERATOR-ALL REQUIREMENTS (OVERSIGHT)	19900302

NY MANIFEST

Additional detail is available in NY MANIFEST. Please contact your EDR Account Executive for more information.

71	ROMABA RECORD CORP 33 34TH ST BROOKLYN, NY 11232	RCRIS-SQG FINDS	1000143777 NYD002016483
----	---	----------------------------------	--

RCRIS:

Owner: Not reported

EPA ID: NYD002016483

Contact: THEODORE KOLSKY
 (718) 499-3060

Classification: Small Quantity Generator
 TSDF Activities: Not reported

Violation Status: No violations found

FINDS:

Other Pertinent Environmental Activity Identified at Site:
 Resource Conservation and Recovery Act Information system (RCRAINFO)

71	33RD & 2ND AVE 33RD / 2ND AVE BROOKLYN, NY	NY Spills	S103569746 N/A
----	---	------------------	---------------------------------

SPILLS:

Spill Number: 9606591	Region of Spill: 2
Spill Date: 08/22/1996 11:00	Reported to Dept: 08/22/1996 11:40
ID: Not reported	
Date Call Received: Not reported	
Region Close Date : Not reported	
Material Spilled 1 :Not reported	Amount Spilled 1 : Not reported

MAP FINDINGS

Map ID
 Direction
 Distance
 Distance (ft.)Site

EDR ID Number
 EPA ID Number

Database(s)

33RD & 2ND AVE (Continued)

S103569746

Spill Cause:	Other	Resource Affected:	Surface Water
Water Affected:	GOWANUS CANAL	Spill Source:	Commercial Vehicle
Facility Contact:	DOUG ADAMS	Facility Tele:	Not reported
Investigator:	TIBBE	SWIS:	61
Caller Name:	Not reported	Caller Agency:	Not reported
Caller Phone:	Not reported	Caller Extension:	Not reported
Notifier Name:	Not reported	Notifier Agency:	Not reported
Notifier Phone:	Not reported	Notifier Extension:	Not reported
PBS :	Not reported		
Spiller Contact:	Not reported	Spiller Phone:	(212) 668-7920
Spiller:	UNKNOWN		
Spiller Address:	Not reported		
Spill Class:	Known release with minimal potential for fire or hazard. DEC Response. Willing Responsible Party. Corrective action taken.		
Spill Closed Dt:	11/21/1996		
Spill Notifier:	Federal Government	PBS Number:	Not reported
Cleanup Ceased:	Not reported		
Last Inspection:	Not reported		
Cleanup Meets Standard:	False		
Recommended Penalty:	Penalty Not Recommended		
Spiller Cleanup Date:	Not reported		
Enforcement Date:	Not reported		
Investigation Complete:	Not reported		
UST Involvement:	False		
Spill Record Last Update:	01/26/1998		
Is Updated:	False		
Corrective Action Plan Submitted:	Not reported		
Date Spill Entered In Computer Data File:	08/22/1996		
Date Region Sent Summary to Central Office:	Not reported		
True Date :	Not reported		
Tank Test:			
PBS Number:	Not reported		
Tank Number:	Not reported		
Test Method:	Not reported		
Capacity of Failed Tank:	Not reported		
Leak Rate Failed Tank:	Not reported		
Gross Leak Rate:	Not reported		
Material:			
Material Class Type:	1		
Quantity Spilled:	0		
Units:	Gallons		
Unknown Qty Spilled:	No		
Quantity Recovered:	0		
Unknown Qty Recovered:	False		
Material:	GASOLINE		
Class Type:	Petroleum		
Chem Abstract Service Number:	GASOLINE		
Last Date:	09/29/1994		
Num Times Material Entry In File:	21329		
Material Class Type:	1		
Quantity Spilled:	0		
Units:	Gallons		
Unknown Qty Spilled:	No		
Quantity Recovered:	0		
Unknown Qty Recovered:	False		
Material:	WASTE OIL		
Class Type:	Petroleum		

MAP FINDINGS

Map ID
 Direction
 Distance
 Distance (ft.)Site

EDR ID Number
 Database(s) EPA ID Number

33RD & 2ND AVE (Continued)

S103569746

Chem Abstract Service Number: WASTE OIL
 Last Date: 09/27/1994
 Num Times Material Entry In File: 9509
 Remarks: the pier collapsed into canal with vehicles on it
 DEC Remarks: PEOPLE IN CARS DURING COLLAPSE. CARS BURIED POSSIBLE CITY OWNED PIER. NE XT TO POLICE PEER. SHEEN. USCG TEAM ON SCENE. HANDLED BY USCG.

71

**INDUSTRY CITY ASSOCIATES
 551 2ND AVENUE
 BROOKLYN, NY 11232**

**UST U003080338
 AST N/A**

PBS UST:
 PBS Number: 2-285927 CBS Number: Not reported
 SPDES Number: Not reported SWIS ID: 6101
 Operator: INDUSTRY CITY ASSOCIATES
 (718) 965-6173
 Emergency Contact: DENNIS HOVANEC
 (516) 226-8244
 Total Tanks: 1
 Owner: INDUSTRY CITY ASSOCIATES
 241 37TH STREET
 BROOKLYN, NY 11232
 (718) 965-6173
 Owner Type: Corporate/Commercial
 Owner Mark: First Owner
 Owner Subtype: Not reported
 Mailing Address: INDUSTRY CITY ASSOCIATES
 ATTN: DENNIS HOVAC
 241 37TH STREET
 BROOKLYN, NY 11232
 (718) 965-6173
 Tank Status: Closed Prior to 04/91 (Either Closed In-Place or Removed)
 Capacity (gals): 36000
 Tank Location: UNDERGROUND
 Tank Id: 001 Install Date: 08/01/1979
 Tank Type: Steel/carbon steel Product Stored: NOS 1,2, OR 4 FUEL OIL
 Tank Internal: Not reported Pipe Internal: Not reported
 Pipe Location: 1 Pipe Type: STEEL/IRON
 Tank External: Not reported
 Missing Data for Tank: Minor Data Missing
 Pipe External: Not reported
 Second Containment: EXCAVATION LINER
 Leak Detection: IN-TANK SYSTEM
 Overfill Prot: Product Level Gauge Dispenser: Suction
 Date Tested: Not reported Next Test Date: Not reported
 Date Closed: Not reported Test Method: Not reported
 Deleted: False Updated: False
 Dead Letter: False Owner Screen: Minor data missing
 FAMT: Fiscal amount for registration fee is correct
 Total Capacity: 20000 Renewal Date: Not reported
 Tank Screen: No data missing Federal ID: Not reported
 Renew Flag: Renewal has not been printed Facility Screen: Minor data missing
 Certification Flag: False Certification Date: 05/07/1998
 Old PBS Number: Not reported Expiration Date: 04/01/2001
 Inspected Date: Not reported Inspector: Not reported
 Inspection Result: Not reported
 Lat/long: Not reported
 Facility Type: Not reported
 Town or City: NEW YORK CITY

MAP FINDINGS

Map ID
 Direction
 Distance
 Distance (ft.)Site

EDR ID Number
 EPA ID Number

Database(s)

INDUSTRY CITY ASSOCIATES (Continued)

U003080338

Town or City Code:	01		
County Code:	61		
Region:	2		
PBS AST:			
PBS Number:	2-285927	CBS Number:	Not reported
SPDES Number:	Not reported	SWIS Code:	6101
Federal ID:	Not reported	Previous PBS#:	Not reported
Facility Status:	1 - Active PBS facility, i.e. total capacity of the PBS tanks is greater than 1,100 gallons, regardless if Subpart 360-14 tanks exist or not at the facility.		
Facility Type:	Not reported		
Owner Type:	Corporate/Commercial		
Owner Sub Type:	Not reported		
Owner:	INDUSTRY CITY ASSOCIATES 241 37TH STREET BROOKLYN, NY 11232		
Owner Phone:	(718) 965-6173		
Facility Phone:	(718) 965-6173		
Operator:	INDUSTRY CITY ASSOCIATES		
Emergency Name:	DENNIS HOVANEK		
Emergency Phone:	(516) 226-8244		
Total Tanks:	1		
Total Capacity:	20000		
Tank ID:	5		
Capacity (Gal):	20000		
Missing Data for Tank :	No data missing		
Tank Location:	ABOVEGROUND		
Product Stored:	NOS 1,2, OR 4 FUEL OIL		
Tank Type:	Steel/carbon steel		
Install Date:	04/01/1992		
Tank Internal:	NONE		
Tank External:	NONE/NONE		
Tank Containment:	NONE/VAULT		
Pipe Type:	STEEL/IRON		
Pipe Location:	Aboveground		
Pipe Internal:	NONE		
Pipe External:	NONE/NONE		
Leak Detection:	NONE/IN-TANK SYSTEM		
Overfill Protection:	None		
Dispenser Method:	Suction		
Date Tested:	04/01/1998	Next Test Date:	/ /
Date Closed:	/ /	Test Method:	HORNER
Updated:	True	Deleted:	False
Date Inspected:	Not reported	Inspector:	Not reported
Result of Inspection:	Not reported		
Mailing Name:	INDUSTRY CITY ASSOCIATES		
Mailing Address:	241 37TH STREET BROOKLYN, NY 11232		
Mailing Contact:	DENNIS HOVAC		
Mailing Telephone:	(718) 965-6173		
Owner Mark:	First Owner	Expiration Date:	04/01/2001
Certification Flag:	False	Certification Date:	05/07/1998
Renew Flag:	False	Renew Date:	/ /
Lat/Long:	Not reported		
Dead Letter:	False		
Facility Screen:	Minor data missing		
Owner Screen:	Minor data missing		
Tank Screen:	No data missing		

MAP FINDINGS

Map ID
 Direction
 Distance
 Distance (ft.)Site

EDR ID Number
 EPA ID Number

Database(s)

INDUSTRY CITY ASSOCIATES (Continued)

U003080338

Town or City: NEW YORK CITY
 Town or City Code: 01
 County Code: 61
 Region: 2
 Fiscal Amount for Registration Fee is Correct: True

**71 BLATCHFORD BASE PLANT
 32 33RD ST
 BROOKLYN, NY 11232**

**CERC-NFRAP 1003863825
 NYD980531644**

CERCLIS-NFRAP Classification Data:
 Site Incident Category: Not reported
 Non NPL Code: NFRAP
 Ownership Status: Other
 CERCLIS-NFRAP Assessment History:
 Assessment: DISCOVERY
 Assessment: ARCHIVE SITE
 Assessment: PRELIMINARY ASSESSMENT

Federal Facility: Not a Federal Facility
 NPL Status: Not on the NPL
 Completed: 06/01/1981
 Completed: 09/22/1987
 Completed: 09/22/1987

**71 OGDEN FOOD SERVICES CORP.
 BLDG. 125
 JAMACIA, NY 11430**

**UST U003065904
 N/A**

PBS UST:
 PBS Number: 2-602607
 SPDES Number: Not reported
 Operator: LARRY WEBB
 (718) 476-7276
 Emergency Contact: LARRY WEBB
 (718) 476-7276
 Total Tanks: 4
 Owner: OGDEN NEW YORK SERVICES
 BLDG #7, SOUTH - LAGUARDIA AIRPORT
 FLUSHING, NY 11371
 (718) 476-7268
 Owner Type: Corporate/Commercial
 Owner Mark: First Owner
 Owner Subtype: Not reported
 Mailing Address: OGDEN AVIATION SERVICES
 ATTN: GARY MAZZA
 BLDG #7, SOUTH
 LAGUARDIA AIRPORT
 FLUSHING, NY 11371
 (718) 476-7268

Tank Status: In Service
 Capacity (gals): 10000
 Tank Location: UNDERGROUND
 Tank Id: 001
 Tank Type: Steel/carbon steel
 Tank Internal: NONE
 Pipe Location: Underground
 Tank External: NONE/NONE
 Missing Data for Tank: No Missing Data
 Pipe External: NONE/NONE
 Second Containment: NONE/NONE
 Leak Detection: NONE/NONE
 Overfill Prot: None
 Date Tested: Not reported

CBS Number: Not reported
 SWIS ID: 6301
 Install Date: 12/01/1975
 Product Stored: NOS 1,2, OR 4 FUEL OIL
 Pipe Internal: NONE
 Pipe Type: STEEL/IRON
 Dispenser: Suction
 Next Test Date: 12/27/1987

MAP FINDINGS

Map ID
 Direction
 Distance
 Distance (ft.)Site

EDR ID Number
 EPA ID Number

Database(s)

OGDEN FOOD SERVICES CORP. (Continued)

U003065904

Date Closed:	Not reported	Test Method:	Not reported
Deleted:	False	Updated:	True
Dead Letter:	False	Owner Screen:	No data missing
FAMT:	Fiscal amount for registration fee is correct		
Total Capacity:	30000	Renewal Date:	Not reported
Tank Screen:	No data missing	Federal ID:	Not reported
Renew Flag:	Renwal has not been printed	Facility Screen:	No data missing
Certification Flag:	False	Certification Date:	02/14/1996
Old PBS Number:	Not reported	Expiration Date:	02/08/2001
Inspected Date:	Not reported	Inspector:	Not reported
Inspection Result:	Not reported		
Lat/long:	40 38 28 / 73 46 21		
Facility Type:	MANUFACTURING		
Town or City:	NEW YORK CITY		
Town or City Code:	01		
County Code:	63		
Region:	2		
PBS Number:	2-602607	CBS Number:	Not reported
SPDES Number:	Not reported	SWIS ID:	6301
Operator:	LARRY WEBB (718) 476-7276		
Emergency Contact:	LARRY WEBB (718) 476-7276		
Total Tanks:	4		
Owner:	OGDEN NEW YORK SERVICES BLDG #7, SOUTH - LAGUARDIA AIRPORT FLUSHING, NY 11371 (718) 476-7268		
Owner Type:	Corporate/Commercial		
Owner Mark:	First Owner		
Owner Subtype:	Not reported		
Mailing Address:	OGDEN AVIATION SERVICES ATTN: GARY MAZZA BLDG #7, SOUTH LAGUARDIA AIRPORT FLUSHING, NY 11371 (718) 476-7268		
Tank Status:	In Service		
Capacity (gals):	10000		
Tank Location:	UNDERGROUND		
Tank Id:	002	Install Date:	12/01/1975
Tank Type:	Steel/carbon steel	Product Stored:	NOS 1,2, OR 4 FUEL OIL
Tank Internal:	NONE	Pipe Internal:	NONE
Pipe Location:	Underground	Pipe Type:	STEEL/IRON
Tank External:	NONE/NONE		
Missing Data for Tank:	No Missing Data		
Pipe External:	NONE/NONE		
Second Containment:	NONE/NONE		
Leak Detection:	NONE/NONE		
Overfill Prot:	None	Dispenser:	Suction
Date Tested:	Not reported	Next Test Date:	12/27/1987
Date Closed:	Not reported	Test Method:	Not reported
Deleted:	False	Updated:	True
Dead Letter:	False	Owner Screen:	No data missing
FAMT:	Fiscal amount for registration fee is correct		
Total Capacity:	30000	Renewal Date:	Not reported

MAP FINDINGS

Map ID
 Direction
 Distance
 Distance (ft.)Site

EDR ID Number
 EPA ID Number

Database(s)

OGDEN FOOD SERVICES CORP. (Continued)

U003065904

Tank Screen:	No data missing	Federal ID:	Not reported
Renew Flag:	Renwal has not been printed	Facility Screen:	No data missing
Certification Flag:	False	Certification Date:	02/14/1996
Old PBS Number:	Not reported	Expiration Date:	02/08/2001
Inspected Date:	Not reported	Inspector:	Not reported
Inspection Result:	Not reported		
Lat/long:	40 38 28 / 73 46 21		
Facility Type:	MANUFACTURING		
Town or City:	NEW YORK CITY		
Town or City Code:	01		
County Code:	63		
Region:	2		
PBS Number:	2-602607	CBS Number:	Not reported
SPDES Number:	Not reported	SWIS ID:	6301
Operator:	LARRY WEBB (718) 476-7276		
Emergency Contact:	LARRY WEBB (718) 476-7276		
Total Tanks:	4		
Owner:	OGDEN NEW YORK SERVICES BLDG #7, SOUTH - LAGUARDIA AIRPORT FLUSHING, NY 11371 (718) 476-7268		
Owner Type:	Corporate/Commercial		
Owner Mark:	First Owner		
Owner Subtype:	Not reported		
Mailing Address:	OGDEN AVIATION SERVICES ATTN: GARY MAZZA BLDG #7, SOUTH LAGUARDIA AIRPORT FLUSHING, NY 11371 (718) 476-7268		
Tank Status:	In Service	Install Date:	12/01/1975
Capacity (gals):	5000	Product Stored:	NOS 1,2, OR 4 FUEL OIL
Tank Location:	UNDERGROUND	Pipe Internal:	NONE
Tank Id:	003	Pipe Type:	STEEL/IRON
Tank Type:	Steel/carbon steel		
Tank Internal:	NONE		
Pipe Location:	Underground		
Tank External:	NONE/NONE		
Missing Data for Tank:	No Missing Data		
Pipe External:	NONE/NONE		
Second Containment:	NONE/NONE		
Leak Detection:	NONE/NONE		
Overfill Prot:	None	Dispenser:	Suction
Date Tested:	Not reported	Next Test Date:	12/27/1987
Date Closed:	Not reported	Test Method:	Not reported
Deleted:	False	Updated:	True
Dead Letter:	False	Owner Screen:	No data missing
FAMT:	Fiscal amount for registration fee is correct		
Total Capacity:	30000	Renewal Date:	Not reported
Tank Screen:	No data missing	Federal ID:	Not reported
Renew Flag:	Renwal has not been printed	Facility Screen:	No data missing
Certification Flag:	False	Certification Date:	02/14/1996
Old PBS Number:	Not reported	Expiration Date:	02/08/2001
Inspected Date:	Not reported	Inspector:	Not reported

MAP FINDINGS

Map ID
 Direction
 Distance
 Distance (ft.)Site

EDR ID Number
 EPA ID Number

Database(s)

OGDEN FOOD SERVICES CORP. (Continued)

U003065904

Inspection Result:	Not reported		
Lat/long:	40 38 28 / 73 46 21		
Facility Type:	MANUFACTURING		
Town or City:	NEW YORK CITY		
Town or City Code:	01		
County Code:	63		
Region:	2		
PBS Number:	2-602607	CBS Number:	Not reported
SPDES Number:	Not reported	SWIS ID:	6301
Operator:	LARRY WEBB (718) 476-7276		
Emergency Contact:	LARRY WEBB (718) 476-7276		
Total Tanks:	4		
Owner:	OGDEN NEW YORK SERVICES BLDG #7, SOUTH - LAGUARDIA AIRPORT FLUSHING, NY 11371 (718) 476-7268		
Owner Type:	Corporate/Commercial		
Owner Mark:	First Owner		
Owner Subtype:	Not reported		
Mailing Address:	OGDEN AVIATION SERVICES ATTN: GARY MAZZA BLDG #7, SOUTH LAGUARDIA AIRPORT FLUSHING, NY 11371 (718) 476-7268		
Tank Status:	In Service		
Capacity (gals):	5000		
Tank Location:	UNDERGROUND		
Tank Id:	004	Install Date:	12/01/1975
Tank Type:	Steel/carbon steel	Product Stored:	NOS 1,2, OR 4 FUEL OIL
Tank Internal:	NONE	Pipe Internal:	NONE
Pipe Location:	Underground	Pipe Type:	STEEL/IRON
Tank External:	NONE/NONE		
Missing Data for Tank:	No Missing Data		
Pipe External:	NONE/NONE		
Second Containment:	NONE/NONE		
Leak Detection:	NONE/NONE		
Overfill Prot:	None	Dispenser:	Suction
Date Tested:	Not reported	Next Test Date:	12/27/1987
Date Closed:	Not reported	Test Method:	Not reported
Deleted:	False	Updated:	True
Dead Letter:	False	Owner Screen:	No data missing
FAMT:	Fiscal amount for registration fee is correct		
Total Capacity:	30000	Renewal Date:	Not reported
Tank Screen:	No data missing	Federal ID:	Not reported
Renew Flag:	Renwal has not been printed	Facility Screen:	No data missing
Certification Flag:	False	Certification Date:	02/14/1996
Old PBS Number:	Not reported	Expiration Date:	02/08/2001
Inspected Date:	Not reported	Inspector:	Not reported
Inspection Result:	Not reported		
Lat/long:	40 38 28 / 73 46 21		
Facility Type:	MANUFACTURING		
Town or City:	NEW YORK CITY		
Town or City Code:	01		

MAP FINDINGS

Map ID
 Direction
 Distance
 Distance (ft.)Site

EDR ID Number
 EPA ID Number

Database(s)

OGDEN FOOD SERVICES CORP. (Continued)

U003065904

County Code: 63
 Region: 2

71

**TM #2125
 2ND AV / 32ND ST
 BROOKLYN, NY**

**NY Spills S104880872
 N/A**

SPILLS:

Spill Number: 0010041 Region of Spill: 2
 Spill Date: 12/06/2000 09:15 Reported to Dept: 12/06/2000 10:03
 ID: Not reported
 Date Call Received: Not reported
 Region Close Date : Not reported
 Material Spilled 1 :Not reported Amount Spilled 1 : Not reported
 Spill Cause: Unknown Resource Affected: On Land
 Water Affected: Not reported Spill Source: Unknown
 Facility Contact: MARK SCHLAGEL Facility Tele: (000) 000-0000
 Investigator: FOLEY SWIS: 61
 Caller Name: Not reported Caller Agency: Not reported
 Caller Phone: Not reported Caller Extension: Not reported
 Notifier Name: Not reported Notifier Agency: Not reported
 Notifier Phone: Not reported Notifier Extension: Not reported
 PBS : Not reported
 Spiller Contact: UNK Spiller Phone: (212) 580-6763
 Spiller: UNK
 Spiller Address: UNK
 Spill Class: Known release with minimal potential for fire or hazard. DEC Response.
 Willing Responsible Party. Corrective action taken.
 Spill Closed Dt: 01/18/2001
 Spill Notifier: Local Agency PBS Number: Not reported
 Cleanup Ceased: Not reported
 Last Inspection: Not reported
 Cleanup Meets Standard: False
 Recommended Penalty: Penalty Not Recommended
 Spiller Cleanup Date: Not reported
 Enforcement Date: Not reported
 Investigation Complete: Not reported
 UST Involvement: False
 Spill Record Last Update: 04/11/2001
 Is Updated: False
 Corrective Action Plan Submitted: Not reported
 Date Spill Entered In Computer Data File: 12/06/2000
 Date Region Sent Summary to Central Office: Not reported
 True Date : Not reported
 Tank Test:
 PBS Number: Not reported
 Tank Number: Not reported
 Test Method: Not reported
 Capacity of Failed Tank: Not reported
 Leak Rate Failed Tank: Not reported
 Gross Leak Rate: Not reported
 Material:
 Material Class Type: 1
 Quantity Spilled: 0
 Units: Gallons
 Unknown Qty Spilled: No
 Quantity Recovered: 0
 Unknown Qty Recovered: True

MAP FINDINGS

Map ID
 Direction
 Distance
 Distance (ft.)Site

EDR ID Number
 EPA ID Number

Database(s)

TM #2125 (Continued)

S104880872

Material: UNKNOWN PETROLEUM
 Class Type: Petroleum
 Chem Abstract Service Number: UNKNOWN PETROLEUM
 Last Date: 09/29/1994
 Num Times Material Entry In File: 16414
 Remark: UNK SHEEN ON 30 GALS OF WATER - SAMPLE TAKEN - CLEAN UP PENDING LAB RESU
 LTS CON ED 134634
 DEC Remarks: e2mis Notes: Undiaperable sheen of unknown oil on approx 30gal water
 in TM-2125. Pressure tested unit and passed and oil level is good. His
 torical results are 10ppm PCB. SAmple taken and returned <1ppm. Cleanu
 p completed by double washing structure with slix. Liquids removed by
 tanker and solids by vactor. No leaking company equipment. No sewer or
 sump connections. KMF 4/11/01

71

**OGDEN FOOD SERVICES CORP.
 BLDG. 110
 JAMACIA, NY 11430**

**UST U003065903
 N/A**

PBS UST:
 PBS Number: 2-602606 CBS Number: Not reported
 SPDES Number: Not reported SWIS ID: 6301
 Operator: LARRY WEBB
 (718) 476-7276
 Emergency Contact: LARRY WEBB
 (718) 476-7276
 Total Tanks: 2
 Owner: OGDEN NEW YORK SERVICES
 BLDG #7, SOUTH - LAGUARDIA AIRPORT
 FLUSHING, NY 11371
 (718) 476-7268
 Owner Type: Corporate/Commercial
 Owner Mark: First Owner
 Owner Subtype: Not reported
 Mailing Address: OGDEN AVIATION SERVICES
 ATTN: GARY MAZZA
 BLDG #7, SOUTH
 LAGUARDIA AIRPORT
 FLUSHING, NY 11371
 (718) 476-7268
 Tank Status: In Service
 Capacity (gals): 2880
 Tank Location: UNDERGROUND
 Tank Id: 001 Install Date: 12/01/1975
 Tank Type: Steel/carbon steel Product Stored: NOS 1,2, OR 4 FUEL OIL
 Tank Internal: NONE Pipe Internal: NONE
 Pipe Location: Underground Pipe Type: STEEL/IRON
 Tank External: NONE/NONE
 Missing Data for Tank: No Missing Data
 Pipe External: NONE/NONE
 Second Containment: NONE/NONE
 Leak Detection: NONE/NONE
 Overfill Prot: None Dispenser: Suction
 Date Tested: 04/01/1996 Next Test Date: 04/01/2001
 Date Closed: Not reported Test Method: HORNER
 Deleted: False Updated: True
 Dead Letter: False Owner Screen: No data missing
 FAMT: Fiscal amount for registration fee is correct
 Total Capacity: 4680 Renewal Date: Not reported
 Tank Screen: No data missing Federal ID: Not reported

MAP FINDINGS

Map ID
 Direction
 Distance
 Distance (ft.)Site

EDR ID Number
 EPA ID Number

Database(s)

OGDEN FOOD SERVICES CORP. (Continued)

U003065903

Renew Flag:	Renwal has not been printed	Facility Screen:	No data missing
Certification Flag:	False	Certification Date:	06/01/1998
Old PBS Number:	Not reported	Expiration Date:	02/08/2001
Inspected Date:	Not reported	Inspector:	Not reported
Inspection Result:	Not reported		
Lat/long:	Not reported		
Facility Type:	MANUFACTURING		
Town or City:	NEW YORK CITY		
Town or City Code:	01		
County Code:	63		
Region:	2		
PBS Number:	2-602606	CBS Number:	Not reported
SPDES Number:	Not reported	SWIS ID:	6301
Operator:	LARRY WEBB (718) 476-7276		
Emergency Contact:	LARRY WEBB (718) 476-7276		
Total Tanks:	2		
Owner:	OGDEN NEW YORK SERVICES BLDG #7, SOUTH - LAGUARDIA AIRPORT FLUSHING, NY 11371 (718) 476-7268		
Owner Type:	Corporate/Commercial		
Owner Mark:	First Owner		
Owner Subtype:	Not reported		
Mailing Address:	OGDEN AVIATION SERVICES ATTN: GARY MAZZA BLDG #7, SOUTH LAGUARDIA AIRPORT FLUSHING, NY 11371 (718) 476-7268		
Tank Status:	In Service		
Capacity (gals):	1800		
Tank Location:	UNDERGROUND		
Tank Id:	002	Install Date:	12/01/1975
Tank Type:	Steel/carbon steel	Product Stored:	NOS 1,2, OR 4 FUEL OIL
Tank Internal:	NONE	Pipe Internal:	NONE
Pipe Location:	Underground	Pipe Type:	STEEL/IRON
Tank External:	NONE/NONE		
Missing Data for Tank:	No Missing Data		
Pipe External:	NONE/NONE		
Second Containment:	NONE/NONE		
Leak Detection:	NONE/NONE		
Overfill Prot:	None	Dispenser:	Suction
Date Tested:	04/01/1996	Next Test Date:	04/01/2001
Date Closed:	Not reported	Test Method:	HORNER
Deleted:	False	Updated:	True
Dead Letter:	False	Owner Screen:	No data missing
FAMT:	Fiscal amount for registration fee is correct		
Total Capacity:	4680	Renewal Date:	Not reported
Tank Screen:	No data missing	Federal ID:	Not reported
Renew Flag:	Renwal has not been printed	Facility Screen:	No data missing
Certification Flag:	False	Certification Date:	06/01/1998
Old PBS Number:	Not reported	Expiration Date:	02/08/2001
Inspected Date:	Not reported	Inspector:	Not reported
Inspection Result:	Not reported		

MAP FINDINGS

Map ID
 Direction
 Distance
 Distance (ft.)Site

EDR ID Number
 EPA ID Number

Database(s)

OGDEN FOOD SERVICES CORP. (Continued)

U003065903

Lat/long: Not reported
 Facility Type: MANUFACTURING
 Town or City: NEW YORK CITY
 Town or City Code: 01
 County Code: 63
 Region: 2

**72 NY HARDBOARD & PLYWOOD CORP
 227 26TH ST
 BROOKLYN, NY 11232**

**RCRIS-SQG 1000239635
 FINDS NYD981186422
 LTANKS
 NY Spills**

RCRIS:

Owner: SEYMOUR SIGMAN
 (212) 555-1212
 EPA ID: NYD981186422
 Contact: Not reported
 Classification: Small Quantity Generator
 TSD Activities: Not reported
 Violation Status: No violations found

NY MANIFEST

Additional detail is available in NY MANIFEST. Please contact your EDR Account Executive for more information.

FINDS:

Other Pertinent Environmental Activity Identified at Site:
 Resource Conservation and Recovery Act Information system (RCRAINFO)

SPILLS:

Spill Number: 9814524 Region of Spill: 2
 Spill Date: 03/04/1999 19:00 Reported to Dept: 03/04/1999 19:45
 ID: Not reported
 Date Call Received: Not reported
 Region Close Date : Not reported
 Material Spilled 1 :Not reported Amount Spilled 1 : Not reported
 Spill Cause: Equipment Failure Resource Affected: On Land
 Water Affected: Not reported Spill Source: Tank Truck
 Facility Contact: PAUL SCHWABACHER Facility Tele: (718) 579-3414
 Investigator: TIBBE SWIS: 62
 Caller Name: Not reported Caller Agency: Not reported
 Caller Phone: Not reported Caller Extension: Not reported
 Notifier Name: Not reported Notifier Agency: Not reported
 Notifier Phone: Not reported Notifier Extension: Not reported
 PBS : Not reported
 Spiller Contact: MIKE RIORDAN Spiller Phone: (212) 746-1948
 Spiller: CASTLE OIL
 Spiller Address: 290 LOCUST AV
 BRONX, NY 10454
 Spill Class: Known release with minimal potential for fire or hazard. DEC Response.
 Willing Responsible Party. Corrective action taken.
 Spill Closed Dt: Not Closed
 Spill Notifier: Responsible Party PBS Number: Not reported
 Cleanup Ceased: Not reported
 Last Inspection: Not reported
 Cleanup Meets Standard: False
 Recommended Penalty: Penalty Not Recommended
 Spiller Cleanup Date: Not reported
 Enforcement Date: Not reported

MAP FINDINGS

Map ID
 Direction
 Distance
 Distance (ft.)Site

EDR ID Number
 EPA ID Number

Database(s)

NY HARDBOARD & PLYWOOD CORP (Continued)

1000239635

Investigation Complete: Not reported
 UST Involvement: False
 Spill Record Last Update: 03/11/1999
 Is Updated: False
 Corrective Action Plan Submitted: Not reported
 Date Spill Entered In Computer Data File: 03/04/1999
 Date Region Sent Summary to Central Office: Not reported
 True Date : Not reported
 Tank Test:
 PBS Number: Not reported
 Tank Number: Not reported
 Test Method: Not reported
 Capacity of Failed Tank: Not reported
 Leak Rate Failed Tank: Not reported
 Gross Leak Rate: Not reported

Material:

Material Class Type: 1
 Quantity Spilled: 7
 Units: Gallons
 Unknown Qty Spilled: 7
 Quantity Recovered: 7
 Unknown Qty Recovered: False
 Material: #2 FUEL OIL
 Class Type: Petroleum
 Chem Abstract Service Number: #2 FUEL OIL
 Last Date: 12/07/1994
 Num Times Material Entry In File: 24464

Remarks: HOSE ON THE TRUCK BROKE DURING DELIVERY. CREWS ON SITE TO CLEAN UP.
 DEC Remarks: Not reported

This is the most recent NY SPILLS record for this site.

The NY SPILLS database may contain additional details for this site.
 Please click here or contact your EDR Account Executive for more information.

LTANKS:

Spill Number: 9800326	Region of Spill: 2
Spill Date: 04/08/1998 10:00	Reported to Dept: 04/08/1998 11:05
ID: Not reported	Date Call Received: Not reported
Material Spilled 1 : Not reported	Amount Spilled 1 : Not reported
Region Close Dt : Not reported	
Resource Affectd: On Land	
Spill Cause: Tank Overfill	
Water Affected: Not reported	Spill Source: Other Non Commercial/Industrial
Facility Contact: ABOVE NOTIFIER OR CALLER	Facility Tele: Not reported
Investigator: LUCE	SWIS: 62
Caller Name: Not reported	Caller Agency: Not reported
Caller Phone: Not reported	Caller Extension: Not reported
Notifier Name: Not reported	Notifier Agency: Not reported
Notifier Phone: Not reported	Notifier Extension: Not reported
PBS : Not reported	
Spiller Contact: ABOVE NOTIFIER OR CALLER	Spiller Phone: Not reported
Spiller: NY HOSPITAL	
Spiller Address: 512 E. 71ST ST MANHATTEN	
Spill Class: Known release with minimal potential for fire or hazard. DEC Response. Willing Responsible Party. Corrective action taken.	
Spill Closed Dt: 04/08/1998	

MAP FINDINGS

Map ID
 Direction
 Distance
 Distance (ft.)Site

EDR ID Number
 EPA ID Number

Database(s)

BROOKLYN MARINE TERMINAL (Continued)

S103571875

Caller Phone:	Not reported	Caller Extension:	Not reported
Notifier Name:	Not reported	Notifier Agency:	Not reported
Notifier Phone:	Not reported	Notifier Extension:	Not reported
PBS :	Not reported		
Spiller Contact:	Not reported	Spiller Phone:	(212) 619-0460
Spiller:	EDP		
Spiller Address:	Not reported		
Spill Class:	Known release that creates potential for fire or hazard. DEC Response. Willing Responsible Party. Corrective action taken.		
Spill Closed Dt:	Not Closed		
Spill Notifier:	Responsible Party	PBS Number:	Not reported
Cleanup Ceased:	Not reported		
Last Inspection:	Not reported		
Cleanup Meets Standard:	False		
Recommended Penalty:	Penalty Not Recommended		
Spiller Cleanup Date:	Not reported		
Enforcement Date:	Not reported		
Investigation Complete:	Not reported		
UST Involvement:	False		
Spill Record Last Update:	03/23/1998		
Is Updated:	False		
Corrective Action Plan Submitted:	Not reported		
Date Spill Entered In Computer Data File:	03/23/1998		
Date Region Sent Summary to Central Office:	Not reported		
True Date :	Not reported		
Tank Test:			
PBS Number:	Not reported		
Tank Number:	Not reported		
Test Method:	Not reported		
Capacity of Failed Tank:	Not reported		
Leak Rate Failed Tank:	Not reported		
Gross Leak Rate:	Not reported		
Material:			
Material Class Type:	1		
Quantity Spilled:	0		
Units:	Gallons		
Unknown Qty Spilled:	No		
Quantity Recovered:	0		
Unknown Qty Recovered:	False		
Material:	UNKNOWN PETROLEUM		
Class Type:	Petroleum		
Chem Abstract Service Number:	UNKNOWN PETROLEUM		
Last Date:	09/29/1994		
Num Times Material Entry In File:	16414		
Remark:	DEC WAS ALREADY ON SITE - UST REMOVALS ON SITE - SPILLAGE FOUND AROUND TANKS AND PUMPS		
DEC Remarks:	Not reported		

This is the most recent NY SPILLS record for this site.

The NY SPILLS database may contain additional details for this site.
 Please click here or contact your EDR Account Executive for more information.

MAP FINDINGS

Map ID Direction Distance Distance (ft.)Site Database(s) EPA ID Number EDR ID Number

74 **SPEEDY LUBE** **862 4TH AVE** **BROOKLYN, NY 11232** **RCRIS-SQG** **1000201685**
FINDS **NYD982744856**

RCRIS:
 Owner: DAVID BARAM
 (212) 555-1212
 EPA ID: NYD982744856
 Contact: Not reported
 Classification: Small Quantity Generator
 TSDF Activities: Not reported
 Violation Status: No violations found

FINDS:
 Other Pertinent Environmental Activity Identified at Site:
 Resource Conservation and Recovery Act Information system (RCRAINFO)

74 **WHITE CASTLE SYSTEMS INC** **846 4TH AVENUE** **BROOKLYN, NY 11232** **UST** **U000410104**
N/A

PBS UST:
 PBS Number: 2-455016 CBS Number: Not reported
 SPDES Number: Not reported SWIS ID: 6101
 Operator: WHITE CASTLE SYSTEMS INC
 (718) 899-8404
 Emergency Contact: WHITE CASTLE SYSTEMS
 (718) 899-8404
 Total Tanks: 0
 Owner: WHITE CASTLE SYSTEMS INC
 69-01 34TH AVENUE
 WOODSIDE, NY 11377
 (718) 899-8404
 Owner Type: Not reported
 Owner Mark: First Owner
 Owner Subtype: Not reported
 Mailing Address: WHITE CASTLE SYSTEMS INC
 69-01 34TH AVENUE
 WOODSIDE, NY 11377
 (718) 899-8404
 Tank Status: Closed Prior to 04/91 (Either Closed In-Place or Removed)
 Capacity (gals): 1500
 Tank Location: UNDERGROUND, VAULTED, WITH ACCESS
 Tank Id: 001 Install Date: 12/01/1941
 Tank Type: Steel/carbon steel Product Stored: OTHER
 Tank Internal: Not reported Pipe Internal: Not reported
 Pipe Location: Not reported Pipe Type: Not reported
 Tank External: Not reported
 Missing Data for Tank: Minor Data Missing
 Pipe External: Not reported
 Second Containment: VAULT
 Leak Detection: NONE
 Overfill Prot: 3 Dispenser: Gravity
 Date Tested: Not reported Next Test Date: Not reported
 Date Closed: Not reported Test Method: Not reported
 Deleted: False Updated: False
 Dead Letter: False Owner Screen: Minor data missing
 FAMT: Fiscal amount for registration fee is correct
 Total Capacity: 0 Renewal Date: Not reported

MAP FINDINGS

Map ID
 Direction
 Distance
 Distance (ft.)Site

EDR ID Number
 EPA ID Number

Database(s)

WHITE CASTLE SYSTEMS INC (Continued)

U000410104

Tank Screen:	Minor data missing	Federal ID:	Not reported
Renew Flag:	Renwal has not been printed	Facility Screen:	Minor data missing
Certification Flag:	False	Certification Date:	01/18/1989
Old PBS Number:	Not reported	Expiration Date:	01/18/1994
Inspected Date:	Not reported	Inspector:	Not reported
Inspection Result:	Not reported		
Lat/long:	Not reported		
Facility Type:	Not reported		
Town or City:	NEW YORK CITY		
Town or City Code:	01		
County Code:	61		
Region:	2		
PBS Number:	2-455016	CBS Number:	Not reported
SPDES Number:	Not reported	SWIS ID:	6101
Operator:	WHITE CASTLE SYSTEMS INC (718) 899-8404		
Emergency Contact:	WHITE CASTLE SYSTEMS (718) 899-8404		
Total Tanks:	0		
Owner:	WHITE CASTLE SYSTEMS INC 69-01 34TH AVENUE WOODSIDE, NY 11377 (718) 899-8404		
Owner Type:	Not reported		
Owner Mark:	First Owner		
Owner Subtype:	Not reported		
Mailing Address:	WHITE CASTLE SYSTEMS INC 69-01 34TH AVENUE WOODSIDE, NY 11377 (718) 899-8404		
Tank Status:	Closed Prior to 04/91 (Either Closed In-Place or Removed)		
Capacity (gals):	1500		
Tank Location:	UNDERGROUND, VAULTED, WITH ACCESS		
Tank Id:	002	Install Date:	12/01/1941
Tank Type:	Steel/carbon steel	Product Stored:	OTHER
Tank Internal:	Not reported	Pipe Internal:	Not reported
Pipe Location:	Not reported	Pipe Type:	Not reported
Tank External:	Not reported		
Missing Data for Tank:	Minor Data Missing		
Pipe External:	Not reported		
Second Containment:	VAULT		
Leak Detection:	NONE		
Overfill Prot:	3	Dispenser:	Gravity
Date Tested:	Not reported	Next Test Date:	Not reported
Date Closed:	Not reported	Test Method:	Not reported
Deleted:	False	Updated:	False
Dead Letter:	False	Owner Screen:	Minor data missing
FAMT:	Fiscal amount for registration fee is correct		
Total Capacity:	0	Renewal Date:	Not reported
Tank Screen:	Minor data missing	Federal ID:	Not reported
Renew Flag:	Renwal has not been printed	Facility Screen:	Minor data missing
Certification Flag:	False	Certification Date:	01/18/1989
Old PBS Number:	Not reported	Expiration Date:	01/18/1994
Inspected Date:	Not reported	Inspector:	Not reported
Inspection Result:	Not reported		
Lat/long:	Not reported		

MAP FINDINGS

Map ID
 Direction
 Distance
 Distance (ft.)Site

EDR ID Number
 EPA ID Number

Database(s)

WHITE CASTLE SYSTEMS INC (Continued)

U000410104

Facility Type:	Not reported		
Town or City:	NEW YORK CITY		
Town or City Code:	01		
County Code:	61		
Region:	2		
PBS Number:	2-455016	CBS Number:	Not reported
SPDES Number:	Not reported	SWIS ID:	6101
Operator:	WHITE CASTLE SYSTEMS INC (718) 899-8404		
Emergency Contact:	WHITE CASTLE SYSTEMS (718) 899-8404		
Total Tanks:	0		
Owner:	WHITE CASTLE SYSTEMS INC 69-01 34TH AVENUE WOODSIDE, NY 11377 (718) 899-8404		
Owner Type:	Not reported		
Owner Mark:	First Owner		
Owner Subtype:	Not reported		
Mailing Address:	WHITE CASTLE SYSTEMS INC 69-01 34TH AVENUE WOODSIDE, NY 11377 (718) 899-8404		
Tank Status:	Closed Prior to 04/91 (Either Closed In-Place or Removed)		
Capacity (gals):	1500		
Tank Location:	UNDERGROUND, VAULTED, WITH ACCESS		
Tank Id:	003	Install Date:	12/01/1941
Tank Type:	Steel/carbon steel	Product Stored:	OTHER
Tank Internal:	Not reported	Pipe Internal:	Not reported
Pipe Location:	Not reported	Pipe Type:	Not reported
Tank External:	Not reported		
Missing Data for Tank:	Minor Data Missing		
Pipe External:	Not reported		
Second Containment:	VAULT		
Leak Detection:	NONE		
Overfill Prot:	3	Dispenser:	Gravity
Date Tested:	Not reported	Next Test Date:	Not reported
Date Closed:	Not reported	Test Method:	Not reported
Deleted:	False	Updated:	False
Dead Letter:	False	Owner Screen:	Minor data missing
FAMT:	Fiscal amount for registration fee is correct		
Total Capacity:	0	Renewal Date:	Not reported
Tank Screen:	Minor data missing	Federal ID:	Not reported
Renew Flag:	Renwal has not been printed	Facility Screen:	Minor data missing
Certification Flag:	False	Certification Date:	01/18/1989
Old PBS Number:	Not reported	Expiration Date:	01/18/1994
Inspected Date:	Not reported	Inspector:	Not reported
Inspection Result:	Not reported		
Lat/long:	Not reported		
Facility Type:	Not reported		
Town or City:	NEW YORK CITY		
Town or City Code:	01		
County Code:	61		
Region:	2		
PBS Number:	2-455016	CBS Number:	Not reported

MAP FINDINGS

Map ID
 Direction
 Distance
 Distance (ft.)Site

EDR ID Number
 EPA ID Number

Database(s)

WHITE CASTLE SYSTEMS INC (Continued)

U000410104

SPDES Number:	Not reported	SWIS ID:	6101
Operator:	WHITE CASTLE SYSTEMS INC (718) 899-8404		
Emergency Contact:	WHITE CASTLE SYSTEMS (718) 899-8404		
Total Tanks:	0		
Owner:	WHITE CASTLE SYSTEMS INC 69-01 34TH AVENUE WOODSIDE, NY 11377 (718) 899-8404		
Owner Type:	Not reported		
Owner Mark:	First Owner		
Owner Subtype:	Not reported		
Mailing Address:	WHITE CASTLE SYSTEMS INC 69-01 34TH AVENUE WOODSIDE, NY 11377 (718) 899-8404		
Tank Status:	Closed Prior to 04/91 (Either Closed In-Place or Removed)		
Capacity (gals):	1500		
Tank Location:	UNDERGROUND, VAULTED, WITH ACCESS		
Tank Id:	004	Install Date:	12/01/1941
Tank Type:	Steel/carbon steel	Product Stored:	OTHER
Tank Internal:	Not reported	Pipe Internal:	Not reported
Pipe Location:	Not reported	Pipe Type:	Not reported
Tank External:	Not reported		
Missing Data for Tank:	Minor Data Missing		
Pipe External:	Not reported		
Second Containment:	VAULT		
Leak Detection:	NONE		
Overfill Prot:	3	Dispenser:	Gravity
Date Tested:	Not reported	Next Test Date:	Not reported
Date Closed:	Not reported	Test Method:	Not reported
Deleted:	False	Updated:	False
Dead Letter:	False	Owner Screen:	Minor data missing
FAMT:	Fiscal amount for registration fee is correct		
Total Capacity:	0	Renewal Date:	Not reported
Tank Screen:	Minor data missing	Federal ID:	Not reported
Renew Flag:	Renwal has not been printed	Facility Screen:	Minor data missing
Certification Flag:	False	Certification Date:	01/18/1989
Old PBS Number:	Not reported	Expiration Date:	01/18/1994
Inspected Date:	Not reported	Inspector:	Not reported
Inspection Result:	Not reported		
Lat/long:	Not reported		
Facility Type:	Not reported		
Town or City:	NEW YORK CITY		
Town or City Code:	01		
County Code:	61		
Region:	2		
PBS Number:	2-455016	CBS Number:	Not reported
SPDES Number:	Not reported	SWIS ID:	6101
Operator:	WHITE CASTLE SYSTEMS INC (718) 899-8404		
Emergency Contact:	WHITE CASTLE SYSTEMS (718) 899-8404		
Total Tanks:	0		
Owner:	WHITE CASTLE SYSTEMS INC		

MAP FINDINGS

Map ID
 Direction
 Distance
 Distance (ft.)Site

EDR ID Number
 EPA ID Number

Database(s)

WHITE CASTLE SYSTEMS INC (Continued)

U000410104

69-01 34TH AVENUE
 WOODSIDE, NY 11377
 (718) 899-8404

Owner Type: Not reported
 Owner Mark: First Owner
 Owner Subtype: Not reported
 Mailing Address: WHITE CASTLE SYSTEMS INC
 69-01 34TH AVENUE
 WOODSIDE, NY 11377
 (718) 899-8404

Tank Status: Closed Prior to 04/91 (Either Closed In-Place or Removed)
 Capacity (gals): 550
 Tank Location: UNDERGROUND
 Tank Id: 005
 Tank Type: Steel/carbon steel
 Tank Internal: Not reported
 Pipe Location: Not reported
 Tank External: Not reported
 Missing Data for Tank: Minor Data Missing
 Pipe External: Not reported
 Second Containment: VAULT
 Leak Detection: NONE
 Overfill Prot: 3
 Date Tested: Not reported
 Date Closed: Not reported
 Deleted: False
 Dead Letter: False
 FAMT: Fiscal amount for registration fee is correct
 Total Capacity: 0
 Tank Screen: Minor data missing
 Renew Flag: Renewal has not been printed
 Certification Flag: False
 Old PBS Number: Not reported
 Inspected Date: Not reported
 Inspection Result: Not reported
 Lat/long: Not reported
 Facility Type: Not reported
 Town or City: NEW YORK CITY
 Town or City Code: 01
 County Code: 61
 Region: 2

Install Date: 12/01/1941
 Product Stored: OTHER
 Pipe Internal: Not reported
 Pipe Type: Not reported

Dispenser: Gravity
 Next Test Date: Not reported
 Test Method: Not reported
 Updated: False
 Owner Screen: Minor data missing

Renewal Date: Not reported
 Federal ID: Not reported
 Facility Screen: Minor data missing
 Certification Date: 01/18/1989
 Expiration Date: 01/18/1994
 Inspector: Not reported

This is the most recent NY PBS data for this site.

The NY PBS database contains 5 additional records for this site.
 Please click here or contact your EDR Account Executive for more information.

74

SHELL OIL CO
833 4TH AVE
BROOKLYN, NY 11232

RCRIS-SQG 1001171653
FINDS NY0001498757

MAP FINDINGS

Map ID
 Direction
 Distance
 Distance (ft.)Site

EDR ID Number
 EPA ID Number

Database(s)

SHELL OIL CO (Continued)

1001171653

RCRIS:

Owner: SHELL OIL CO
 (713) 241-2258
 EPA ID: NY0001498757
 Contact: SONDRA BIENVENU
 (713) 241-2258
 Classification: Small Quantity Generator
 TSDF Activities: Not reported
 Violation Status: No violations found

FINDS:

Other Pertinent Environmental Activity Identified at Site:
 AIRS/AIRS Facility Subsystem (AIRS/AFS)
 Resource Conservation and Recovery Act Information system (RCRAINFO)

74

**LINSON SERVICE CENTER
 833 4TH AVENUE
 BROOKLYN, NY 11232**

**UST U000396410
 AST N/A**

PBS UST:

PBS Number:	2-190888	CBS Number:	Not reported
SPDES Number:	Not reported	SWIS ID:	6101
Operator:	PENNEKKAL SOMAN (718) 768-5727		
Emergency Contact:	CHEMTRAC (800) 424-9300		
Total Tanks:	6		
Owner:	MOTIVA ENTERPRISES, LLC. 1100 LOUISIANA ST., SUITE 200 HOUSTON, TX 77002 (713) 277-8000		
Owner Type:	Corporate/Commercial		
Owner Mark:	Second Owner		
Owner Subtype:	Not reported		
Mailing Address:	MOTIVA ENTERPRISES, LLC. ATTN: JENNIFER VARNERIN 3 EDGEWATER DR. SUITE 202 NORWOOD, MA 02062 (781) 551-5409		
Tank Status:	In Service		
Capacity (gals):	550		
Tank Location:	UNDERGROUND		
Tank Id:	004		
Tank Type:	Steel/carbon steel	Install Date:	12/01/1973
Tank Internal:	NONE	Product Stored:	NOS 1,2, OR 4 FUEL OIL
Pipe Location:	Underground	Pipe Internal:	NONE
Tank External:	NONE/NONE	Pipe Type:	GALVANIZED STEEL
Missing Data for Tank:	No Missing Data		
Pipe External:	NONE/NONE		
Second Containment:	NONE/NONE		
Leak Detection:	NONE/NONE		
Overfill Prot:	None		
Date Tested:	Not reported	Dispenser:	None
Date Closed:	Not reported	Next Test Date:	Not reported
Deleted:	False	Test Method:	Not reported
		Updated:	True

MAP FINDINGS

Map ID
 Direction
 Distance
 Distance (ft.)Site

EDR ID Number
 EPA ID Number

Database(s)

LINSON SERVICE CENTER (Continued)

U000396410

Dead Letter:	False	Owner Screen:	No data missing
FAMT:	Fiscal amount for registration fee is correct		
Total Capacity:	13340	Renewal Date:	Not reported
Tank Screen:	Minor data missing	Federal ID:	Not reported
Renew Flag:	Renwal has not been printed	Facility Screen:	No data missing
Certification Flag:	False	Certification Date:	11/15/1999
Old PBS Number:	Not reported	Expiration Date:	04/26/2004
Inspected Date:	Not reported	Inspector:	Not reported
Inspection Result:	Not reported		
Lat/long:	Not reported		
Facility Type:	RETAIL GASOLINE SALES		
Town or City:	NEW YORK CITY		
Town or City Code:	01		
County Code:	61		
Region:	2		
PBS OWNHIST			
Operator:	PENNEKKAL SOMAN		
Emergency:	SCHEMTRAC		
Emergency Tel:	(800) 424-9300	Old PBSNO:	Not reported
Facility Type:	RETAIL GASOLINE SALES		
Facility Owner:	LINSON SERVICE CENTER		
Facility Address:	833 4TH AVENUE 833 4TH AVENUE BROOKLYN, NY 11232		
Inspector:	Not reported	Inspect Date:	Not reported
Insp Result:	Not reported	Federal ID:	13-1299890
Owner:	SHELL OIL PRODUCTS CO.		
Owner Tel:	(516) 365-2489	Owner Type:	Corporate/Commercial
Owner Subtype:	Not reported		
Mail Address:	SHELL OIL PRODUCTS CO. 30 JERICO EXECUTIVE PLAZA SUITE 500 WEST JERICO, NY 11753 BROOKS PERLEE (516) 365-2489		
Owner Mark:	First Owner		
Certify Date:	06/05/2002	Expiration:	06/05/2002
Total Capacity (Gal):	12800		
CBS Registration Num :	Not reported		
SPDES Number:	Not reported		
Lat/Long :	Not reported		
County Facility:	6101		
Facility Phone :	(718) 768-5727		
Num of Active Tanks :	5		
Facility Owner:	SHELL OIL PRODUCTS CO.		
Facility Address:	30 JERICO EXECUTIVE PLAZA, SUITE 500 W JERICO, NY 11753		
Owner Phone:	(516) 365-2489		
Facility Status:	1		
Certificate Needs Printed :	False		
Renewal Printed :	False		
Pre-printed Renewal Form Last Printed :	Not reported		
Fiscal Amt For Registration Fee Pbsrect:	True		
Dt Ownership Transfer Occurr in Computer :	04/26/1999		
Facility Record Updated:	True		

MAP FINDINGS

Map ID
 Direction
 Distance
 Distance (ft.)Site

EDR ID Number
 EPA ID Number

Database(s)

LINSON SERVICE CENTER (Continued)

U000396410

PBS Number:	2-190888	CBS Number:	Not reported
SPDES Number:	Not reported	SWIS ID:	6101
Operator:	PENNEKKAL SOMAN (718) 768-5727		
Emergency Contact:	CHEMTRAC (800) 424-9300		
Total Tanks:	6		
Owner:	MOTIVA ENTERPRISES, LLC. 1100 LOUISIANA ST., SUITE 200 HOUSTON, TX 77002 (713) 277-8000		
Owner Type:	Corporate/Commercial		
Owner Mark:	Second Owner		
Owner Subtype:	Not reported		
Mailing Address:	MOTIVA ENTERPRISES, LLC. ATTN: JENNIFER VARNERIN 3 EDGEWATER DR. SUITE 202 NORWOOD, MA 02062 (781) 551-5409		
Tank Status:	In Service		
Capacity (gals):	4000		
Tank Location:	UNDERGROUND		
Tank Id:	001	Install Date:	12/01/1973
Tank Type:	Steel/carbon steel	Product Stored:	UNLEADED GASOLINE
Tank Internal:	EPOXY LINER	Pipe Internal:	NONE
Pipe Location:	Underground	Pipe Type:	GALVANIZED STEEL
Tank External:	NONE/PAINTED/ASPHALT COATING		
Missing Data for Tank:	No Missing Data		
Pipe External:	NONE/SACRIFICIAL ANODE		
Second Containment:	NONE/NONE		
Leak Detection:	NONE/IN-TANK SYSTEM		
Overfill Prot:	Automatic Shut-Off, Catch Basin	Dispenser:	Suction
Date Tested:	07/01/1998	Next Test Date:	07/01/2003
Date Closed:	Not reported	Test Method:	TANKOLOGY [VACUTECT]
Deleted:	False	Updated:	True
Dead Letter:	False	Owner Screen:	No data missing
FAMT:	Fiscal amount for registration fee is correct		
Total Capacity:	13340	Renewal Date:	Not reported
Tank Screen:	Minor data missing	Federal ID:	Not reported
Renew Flag:	Renwal has not been printed	Facility Screen:	No data missing
Certification Flag:	False	Certification Date:	11/15/1999
Old PBS Number:	Not reported	Expiration Date:	04/26/2004
Inspected Date:	Not reported	Inspector:	Not reported
Inspection Result:	Not reported		
Lat/long:	Not reported		
Facility Type:	RETAIL GASOLINE SALES		
Town or City:	NEW YORK CITY		
Town or City Code:	01		
County Code:	61		
Region:	2		
PBS OWNHIST			
Operator:	PENNEKKAL SOMAN		
Emergency:	SCHEMTRAC		
Emergency Tel:	(800) 424-9300		
Facility Type:	RETAIL GASOLINE SALES	Old PBSNO:	Not reported

MAP FINDINGS

Map ID
 Direction
 Distance
 Distance (ft.)Site

EDR ID Number
 EPA ID Number

Database(s)

LINSON SERVICE CENTER (Continued)

U000396410

Facility Owner:	LINSON SERVICE CENTER		
Facility Address:	833 4TH AVENUE 833 4TH AVENUE BROOKLYN, NY 11232		
Inspector:	Not reported	Inspect Date:	Not reported
Insp Result:	Not reported	Federal ID:	13-1299890
Owner:	SHELL OIL PRODUCTS CO.		
Owner Tel:	(516) 365-2489	Owner Type:	Corporate/Commercial
Owner Subtype:	Not reported		
Mail Address:	SHELL OIL PRODUCTS CO. 30 JERICHO EXECUTIVE PLAZA SUITE 500 WEST JERICHO, NY 11753 BROOKS PERLEE (516) 365-2489		
Owner Mark:	First Owner	Expiration:	06/05/2002
Certify Date:	06/05/2002		
Total Capacity (Gal):	12800		
CBS Registration Num :	Not reported		
SPDES Number:	Not reported		
Lat/Long :	Not reported		
County Facility:	6101		
Facility Phone :	(718) 768-5727		
Num of Active Tanks :	5		
Facility Owner:	SHELL OIL PRODUCTS CO.		
Facility Address:	30 JERICHO EXECUTIVE PLAZA, SUITE 500 W JERICHO, NY 11753		
Owner Phone:	(516) 365-2489		
Facility Status:	1		
Certificate Needs Printed :	False		
Renewal Printed :	False		
Pre-printed Renewal Form Last Printed :	Not reported		
Fiscal Amt For Registration Fee Pbsrect:	True		
Dt Ownership Transfer Occurr in Computer :	04/26/1999		
Facility Record Updated:	True		
PBS Number:	2-190888	CBS Number:	Not reported
SPDES Number:	Not reported	SWIS ID:	6101
Operator:	PENNEKKAL SOMAN (718) 768-5727		
Emergency Contact:	CHEMTRAC (800) 424-9300		
Total Tanks:	6		
Owner:	MOTIVA ENTERPRISES, LLC. 1100 LOUISIANA ST., SUITE 200 HOUSTON, TX 77002 (713) 277-8000		
Owner Type:	Corporate/Commercial		
Owner Mark:	Second Owner		
Owner Subtype:	Not reported		
Mailing Address:	MOTIVA ENTERPRISES, LLC. ATTN: JENNIFER VARNERIN 3 EDGEWATER DR. SUITE 202 NORWOOD, MA 02062 (781) 551-5409		

MAP FINDINGS

Map ID
 Direction
 Distance
 Distance (ft.)Site

EDR ID Number
 EPA ID Number

Database(s)

LINSON SERVICE CENTER (Continued)

U000396410

Tank Status:	In Service	Install Date:	12/01/1973
Capacity (gals):	4000	Product Stored:	UNLEADED GASOLINE
Tank Location:	UNDERGROUND	Pipe Internal:	NONE
Tank Id:	002	Pipe Type:	GALVANIZED STEEL
Tank Type:	Steel/carbon steel		
Tank Internal:	EPOXY LINER		
Pipe Location:	Underground		
Tank External:	NONE/PAINTED/ASPHALT COATING		
Missing Data for Tank:	No Missing Data		
Pipe External:	NONE/SACRIFICIAL ANODE		
Second Containment:	NONE/NONE		
Leak Detection:	NONE/IN-TANK SYSTEM		
Overfill Prot:	Automatic Shut-Off, Catch Basin	Dispenser:	Suction
Date Tested:	07/01/1998	Next Test Date:	07/01/2003
Date Closed:	Not reported	Test Method:	TANKOLOGY [VACUTECT]
Deleted:	False	Updated:	True
Dead Letter:	False	Owner Screen:	No data missing
FAMT:	Fiscal amount for registration fee is correct		
Total Capacity:	13340	Renewal Date:	Not reported
Tank Screen:	Minor data missing	Federal ID:	Not reported
Renew Flag:	Renwal has not been printed	Facility Screen:	No data missing
Certification Flag:	False	Certification Date:	11/15/1999
Old PBS Number:	Not reported	Expiration Date:	04/26/2004
Inspected Date:	Not reported	Inspector:	Not reported
Inspection Result:	Not reported		
Lat/long:	Not reported		
Facility Type:	RETAIL GASOLINE SALES		
Town or City:	NEW YORK CITY		
Town or City Code:	01		
County Code:	61		
Region:	2		
PBS OWNHIST			
Operator:	PENNEKKAL SOMAN		
Emergency:	SCHEMTRAC		
Emergency Tel:	(800) 424-9300	Old PBSNO:	Not reported
Facility Type:	RETAIL GASOLINE SALES		
Facility Owner:	LINSON SERVICE CENTER		
Facility Address:	833 4TH AVENUE		
	833 4TH AVENUE		
	BROOKLYN, NY 11232		
Inspector:	Not reported	Inspect Date:	Not reported
Insp Result:	Not reported	Federal ID:	13-1299890
Owner:	SHELL OIL PRODUCTS CO.		
Owner Tel:	(516) 365-2489	Owner Type:	Corporate/Commercial
Owner Subtype:	Not reported		
Mail Address:	SHELL OIL PRODUCTS CO.		
	30 JERICHO EXECUTIVE PLAZA		
	SUITE 500 WEST		
	JERICHO, NY 11753		
	BROOKS PERLEE		
	(516) 365-2489		
Owner Mark:	First Owner	Expiration:	06/05/2002
Certify Date:	06/05/2002		
Total Capacity (Gal):	12800		
CBS Registration Num :	Not reported		
SPDES Number:	Not reported		
Lat/Long :	Not reported		

MAP FINDINGS

Map ID
 Direction
 Distance
 Distance (ft.)Site

EDR ID Number
 EPA ID Number

Database(s)

LINSON SERVICE CENTER (Continued)

U000396410

County Facility:	6101		
Facility Phone :	(718) 768-5727		
Num of Active Tanks :	5		
Facility Owner:	SHELL OIL PRODUCTS CO.		
Facility Address:	30 JERICHO EXECUTIVE PLAZA, SUITE 500 W		
	JERICHO, NY 11753		
Owner Phone:	(516) 365-2489		
Facility Status:	1		
Certificate Needs Printed :	False		
Renewal Printed :	False		
Pre-printed Renewal Form Last Printed :	Not reported		
Fiscal Amt For Registration Fee Pbsrect:	True		
Dt Ownership Transfer Occurr in Computer :	04/26/1999		
Facility Record Updated:	True		
PBS Number:	2-190888	CBS Number:	Not reported
SPDES Number:	Not reported	SWIS ID:	6101
Operator:	PENNEKKAL SOMAN (718) 768-5727		
Emergency Contact:	CHEMTRAC (800) 424-9300		
Total Tanks:	6		
Owner:	MOTIVA ENTERPRISES, LLC. 1100 LOUISIANA ST., SUITE 200 HOUSTON, TX 77002 (713) 277-8000		
Owner Type:	Corporate/Commercial		
Owner Mark:	Second Owner		
Owner Subtype:	Not reported		
Mailing Address:	MOTIVA ENTERPRISES, LLC. ATTN: JENNIFER VARNERIN 3 EDGEWATER DR. SUITE 202 NORWOOD, MA 02062 (781) 551-5409		
Tank Status:	In Service		
Capacity (gals):	4000		
Tank Location:	UNDERGROUND		
Tank Id:	003	Install Date:	12/01/1973
Tank Type:	Steel/carbon steel	Product Stored:	UNLEADED GASOLINE
Tank Internal:	EPOXY LINER	Pipe Internal:	NONE
Pipe Location:	Underground	Pipe Type:	GALVANIZED STEEL
Tank External:	NONE/PAINTED/ASPHALT COATING		
Missing Data for Tank:	No Missing Data		
Pipe External:	NONE/SACRIFICIAL ANODE		
Second Containment:	NONE/NONE		
Leak Detection:	NONE/IN-TANK SYSTEM		
Overfill Prot:	Automatic Shut-Off, Catch Basin	Dispenser:	Suction
Date Tested:	07/01/1998	Next Test Date:	07/01/2003
Date Closed:	Not reported	Test Method:	TANKOLOGY [VACUTECT]
Deleted:	False	Updated:	True
Dead Letter:	False	Owner Screen:	No data missing
FAMT:	Fiscal amount for registration fee is correct		
Total Capacity:	13340	Renewal Date:	Not reported
Tank Screen:	Minor data missing	Federal ID:	Not reported
Renew Flag:	Renwal has not been printed	Facility Screen:	No data missing

MAP FINDINGS

Map ID
 Direction
 Distance
 Distance (ft.)Site

EDR ID Number
 EPA ID Number

Database(s)

LINSON SERVICE CENTER (Continued)

U000396410

Certification Flag:	False	Certification Date:	11/15/1999
Old PBS Number:	Not reported	Expiration Date:	04/26/2004
Inspected Date:	Not reported	Inspector:	Not reported
Inspection Result:	Not reported		
Lat/long:	Not reported		
Facility Type:	RETAIL GASOLINE SALES		
Town or City:	NEW YORK CITY		
Town or City Code:	01		
County Code:	61		
Region:	2		

PBS OWNHIST

Operator:	PENNEKKAL SOMAN		
Emergency:	SCHEMTRAC		
Emergency Tel:	(800) 424-9300	Old PBSNO:	Not reported
Facility Type:	RETAIL GASOLINE SALES		
Facility Owner:	LINSON SERVICE CENTER		
Facility Address:	833 4TH AVENUE		
	833 4TH AVENUE		
	BROOKLYN, NY 11232		
Inspector:	Not reported	Inspect Date:	Not reported
Insp Result:	Not reported	Federal ID:	13-1299890
Owner:	SHELL OIL PRODUCTS CO.		
Owner Tel:	(516) 365-2489	Owner Type:	Corporate/Commercial
Owner Subtype:	Not reported		
Mail Address:	SHELL OIL PRODUCTS CO.		
	30 JERICHO EXECUTIVE PLAZA		
	SUITE 500 WEST		
	JERICHO, NY 11753		
	BROOKS PERLEE		
	(516) 365-2489		
Owner Mark:	First Owner		
Certify Date:	06/05/2002	Expiration:	06/05/2002
Total Capacity (Gal):	12800		
CBS Registration Num :	Not reported		
SPDES Number:	Not reported		
Lat/Long :	Not reported		
County Facility:	6101		
Facility Phone :	(718) 768-5727		
Num of Active Tanks :	5		
Facility Owner:	SHELL OIL PRODUCTS CO.		
Facility Address:	30 JERICHO EXECUTIVE PLAZA, SUITE 500 W		
	JERICHO, NY 11753		
Owner Phone:	(516) 365-2489		
Facility Status:	1		
Certificate Needs Printed :	False		
Renewal Printed :	False		
Pre-printed Renewal Form Last Printed :	Not reported		
Fiscal Amt For Registration Fee Pbsrect:	True		
Dt Ownership Transfer Occurr in Computer :	04/26/1999		
Facility Record Updated:	True		
PBS Number:	2-190888	CBS Number:	Not reported
SPDES Number:	Not reported	SWIS ID:	6101
Operator:	PENNEKKAL SOMAN		
	(718) 768-5727		
Emergency Contact:	CHEMTRAC		

MAP FINDINGS

Map ID
 Direction
 Distance
 Distance (ft.)Site

EDR ID Number
 EPA ID Number

Database(s)

LINSON SERVICE CENTER (Continued)

U000396410

Total Tanks:	(800) 424-9300 6		
Owner:	MOTIVA ENTERPRISES, LLC. 1100 LOUISIANA ST., SUITE 200 HOUSTON, TX 77002 (713) 277-8000		
Owner Type:	Corporate/Commercial		
Owner Mark:	Second Owner		
Owner Subtype:	Not reported		
Mailing Address:	MOTIVA ENTERPRISES, LLC. ATTN: JENNIFER VARNERIN 3 EDGEWATER DR. SUITE 202 NORWOOD, MA 02062 (781) 551-5409		
Tank Status:	Closed - Removed		
Capacity (gals):	550		
Tank Location:	UNDERGROUND		
Tank Id:	004	Install Date:	12/01/1973
Tank Type:	Steel/carbon steel	Product Stored:	OTHER
Tank Internal:	Not reported	Pipe Internal:	Not reported
Pipe Location:	2	Pipe Type:	GALVANIZED STEEL
Tank External:	Not reported		
Missing Data for Tank:	Minor Data Missing		
Pipe External:	Not reported		
Second Containment:	NONE		
Leak Detection:	NONE		
Overfill Prot:	3	Dispenser:	Gravity
Date Tested:	Not reported	Next Test Date:	Not reported
Date Closed:	06/01/1998	Test Method:	Not reported
Deleted:	False	Updated:	True
Dead Letter:	False	Owner Screen:	No data missing
FAMT:	Fiscal amount for registration fee is correct		
Total Capacity:	13340	Renewal Date:	Not reported
Tank Screen:	Minor data missing	Federal ID:	Not reported
Renew Flag:	Renwal has not been printed	Facility Screen:	No data missing
Certification Flag:	False	Certification Date:	11/15/1999
Old PBS Number:	Not reported	Expiration Date:	04/26/2004
Inspected Date:	Not reported	Inspector:	Not reported
Inspection Result:	Not reported		
Lat/long:	Not reported		
Facility Type:	RETAIL GASOLINE SALES		
Town or City:	NEW YORK CITY		
Town or City Code:	01		
County Code:	61		
Region:	2		
PBS OWNHIST			
Operator:	PENNEKKAL SOMAN		
Emergency:	SCHEMTRAC		
Emergency Tel:	(800) 424-9300	Old PBSNO:	Not reported
Facility Type:	RETAIL GASOLINE SALES		
Facility Owner:	LINSON SERVICE CENTER		
Facility Address:	833 4TH AVENUE 833 4TH AVENUE BROOKLYN, NY 11232		
Inspector:	Not reported	Inspect Date:	Not reported
Insp Result:	Not reported	Federal ID:	13-1299890

MAP FINDINGS

Map ID
 Direction
 Distance
 Distance (ft.)Site

EDR ID Number
 EPA ID Number

Database(s)

LINSON SERVICE CENTER (Continued)

U000396410

Owner:	SHELL OIL PRODUCTS CO.	Owner Type:	Corporate/Commercial
Owner Tel:	(516) 365-2489		
Owner Subtype:	Not reported		
Mail Address:	SHELL OIL PRODUCTS CO. 30 JERICHO EXECUTIVE PLAZA SUITE 500 WEST JERICHO, NY 11753 BROOKS PERLEE (516) 365-2489		
Owner Mark:	First Owner	Expiration:	06/05/2002
Certify Date:	06/05/2002		
Total Capacity (Gal):	12800		
CBS Registration Num :	Not reported		
SPDES Number:	Not reported		
Lat/Long :	Not reported		
County Facility:	6101		
Facility Phone :	(718) 768-5727		
Num of Active Tanks :	5		
Facility Owner:	SHELL OIL PRODUCTS CO.		
Facility Address:	30 JERICHO EXECUTIVE PLAZA, SUITE 500 W JERICHO, NY 11753		
Owner Phone:	(516) 365-2489		
Facility Status:	1		
Certificate Needs Printed :	False		
Renewal Printed :	False		
Pre-printed Renewal Form Last Printed :	Not reported		
Fiscal Amt For Registration Fee Pbsrect:	True		
Dt Ownership Transfer Occurr in Computer :	04/26/1999		
Facility Record Updated:	True		

This is the most recent NY PBS data for this site.

The NY PBS database contains 1 additional record for this site.
 Please click here or contact your EDR Account Executive for more information.

PBS AST:

PBS Number:	2-190888	CBS Number:	Not reported
SPDES Number:	Not reported	SWIS Code:	6101
Federal ID:	Not reported	Previous PBS#:	Not reported
Facility Status:	1 - Active PBS facility, i.e. total capacity of the PBS tanks is greater than 1,100 gallons, regardless if Subpart 360-14 tanks exist or not at the facility.		
Facility Type:	RETAIL GASOLINE SALES		
Owner Type:	Corporate/Commercial		
Owner Sub Type:	Not reported		
Owner:	MOTIVA ENTERPRISES, LLC. 1100 LOUISIANA ST., SUITE 200 HOUSTON, TX 77002		
Owner Phone:	(713) 277-8000		
Facility Phone:	(718) 768-5727		
Operator:	PENNEKKAL SOMAN		
Emergency Name:	CHEMTRAC		
Emergency Phone:	(800) 424-9300		
Total Tanks:	6		
Total Capacity:	13340		
Tank ID:	006		
Capacity (Gal):	240		
Missing Data for Tank :	Minor data missing		

MAP FINDINGS

Map ID
 Direction
 Distance
 Distance (ft.)Site

EDR ID Number
 EPA ID Number

Database(s)

LINSON SERVICE CENTER (Continued)

U000396410

Tank Location:	ABOVEGROUND		
Product Stored:	USED OIL		
Tank Type:	Steel/carbon steel		
Install Date:	06/01/1998		
Tank Internal:	NONE		
Tank External:	NONE/NONE		
Tank Containment:	NONE/DOUBLED-WALLED TANK		
Pipe Type:	GALVANIZED STEEL		
Pipe Location:	Aboveground		
Pipe Internal:	NONE		
Pipe External:	NONE/NONE		
Leak Detection:	NONE/NONE		
Overfill Protection:	Automatic Shut-Off, Product Level Gauge		
Dispenser Method:	Not reported		
Date Tested:	//	Next Test Date:	//
Date Closed:	//	Test Method:	Not reported
Updated:	True	Deleted:	False
Date Inspected:	Not reported	Inspector:	Not reported
Result of Inspection:	Not reported		
Mailing Name:	MOTIVA ENTERPRISES, LLC.		
Mailing Address:	3 EDGEWATER DR. SUITE 202 NORWOOD, MA 02062		
Mailing Contact:	JENNIFER VARNERIN		
Mailing Telephone:	(781) 551-5409		
Owner Mark:	Second Owner	Expiration Date:	04/26/2004
Certification Flag:	False	Certification Date:	11/15/1999
Renew Flag:	False	Renew Date:	//
Lat/Long:	Not reported		
Dead Letter:	False		
Facility Screen:	No data missing		
Owner Screen:	No data missing		
Tank Screen:	Minor data missing		
Town or City:	NEW YORK CITY		
Town or City Code:	01		
County Code:	61		
Region:	2		
Fiscal Amount for Registration Fee is Correct:	True		

PBS OWNHIST

Operator:	PENNEKKAL SOMAN		
Emergency:	SCHEMTRAC		
Emergency Tel:	(800) 424-9300	Old PBSNO:	Not reported
Facility Type:	RETAIL GASOLINE SALES		
Facility Owner:	LINSON SERVICE CENTER		
Facility Address:	833 4TH AVENUE 833 4TH AVENUE BROOKLYN, NY 11232		
Inspector:	Not reported	Inspect Date:	Not reported
Insp Result:	Not reported	Federal ID:	13-1299890
Owner:	SHELL OIL PRODUCTS CO.		
Owner Tel:	(516) 365-2489	Owner Type:	Corporate/Commercial
Owner Subtype:	Not reported		
Mail Address:	SHELL OIL PRODUCTS CO. 30 JERICHO EXECUTIVE PLAZA SUITE 500 WEST JERICHO, NY 11753 BROOKS PERLEE		

MAP FINDINGS

Map ID
 Direction
 Distance
 Distance (ft.)Site

EDR ID Number
 EPA ID Number

Database(s)

LINSON SERVICE CENTER (Continued)

U000396410

(516) 365-2489
 Owner Mark: First Owner
 Certify Date: 06/05/2002 Expiration: 06/05/2002
 Total Capacity (Gal): 12800
 CBS Registration Num : Not reported
 SPDES Number: Not reported
 Lat/Long : Not reported
 County Facility: 6101
 Facility Phone : (718) 768-5727
 Num of Active Tanks : 5
 Facility Owner: SHELL OIL PRODUCTS CO.
 Facility Address: 30 JERICO EXECUTIVE PLAZA, SUITE 500 W

 JERICO, NY 11753
 Owner Phone: (516) 365-2489
 Facility Status: 1
 Certificate Needs Printed : False
 Renewal Printed : False
 Pre-printed Renewal Form Last Printed : Not reported
 Fiscal Amt For Registration Fee Pbsrect: True
 Dt Ownership Transfer Occurr in Computer : 04/26/1999
 Facility Record Updated: True

74

**846 FOURTH AVENUE CO
 846 4TH AVENUE
 BROOKLYN, NY 11232**

**UST U001840292
 N/A**

PBS UST:
 PBS Number: 2-456578 CBS Number: Not reported
 SPDES Number: Not reported SWIS ID: 6101
 Operator: 846 FOURTH AVE CO%P. ZAHAKOS
 (718) 858-7900
 Emergency Contact: PETER ZAHAKOS
 (718) 816-8696
 Total Tanks: 0
 Owner: 846 FOURTH AVE CO%P. ZAHAKOS
 32 COURT STREET
 BROOKLYN, NY 11201
 (718) 858-7900
 Owner Type: Not reported
 Owner Mark: First Owner
 Owner Subtype: Not reported
 Mailing Address: 846 FOURTH AVE CO%P. ZAHAKOS
 32 COURT STREET
 BROOKLYN, NY 11201
 (718) 858-7900
 Tank Status: Administratively Closed (See Site Staus)
 Capacity (gals): 1000
 Tank Location: UNDERGROUND
 Tank Id: 001 Install Date: Not reported
 Tank Type: Steel/carbon steel Product Stored: OTHER
 Tank Internal: Not reported Pipe Internal: Not reported
 Pipe Location: Not reported Pipe Type: Not reported
 Tank External: Not reported
 Missing Data for Tank: Minor Data Missing
 Pipe External: Not reported
 Second Containment: NONE
 Leak Detection: NONE
 Overfill Prot: 3 Dispenser: Gravity

MAP FINDINGS

Map ID
 Direction
 Distance
 Distance (ft.)Site

EDR ID Number
 EPA ID Number

Database(s)

846 FOURTH AVENUE CO (Continued)

U001840292

Date Tested:	Not reported	Next Test Date:	Not reported
Date Closed:	11/01/1995	Test Method:	Not reported
Deleted:	False	Updated:	False
Dead Letter:	False	Owner Screen:	Minor data missing
FAMT:	Fiscal amount for registration fee is correct		
Total Capacity:	0	Renewal Date:	Not reported
Tank Screen:	Minor data missing	Federal ID:	Not reported
Renew Flag:	Renwal has not been printed	Facility Screen:	Minor data missing
Certification Flag:	False	Certification Date:	12/06/1988
Old PBS Number:	Not reported	Expiration Date:	12/06/1993
Inspected Date:	Not reported	Inspector:	Not reported
Inspection Result:	Not reported		
Lat/long:	Not reported		
Facility Type:	Not reported		
Town or City:	NEW YORK CITY		
Town or City Code:	01		
County Code:	61		
Region:	2		
PBS Number:	2-456578	CBS Number:	Not reported
SPDES Number:	Not reported	SWIS ID:	6101
Operator:	846 FOURTH AVE CO%P. ZAHAKOS (718) 858-7900		
Emergency Contact:	PETER ZAHAKOS (718) 816-8696		
Total Tanks:	0		
Owner:	846 FOURTH AVE CO%P. ZAHAKOS 32 COURT STREET BROOKLYN, NY 11201 (718) 858-7900		
Owner Type:	Not reported		
Owner Mark:	First Owner		
Owner Subtype:	Not reported		
Mailing Address:	846 FOURTH AVE CO%P. ZAHAKOS 32 COURT STREET BROOKLYN, NY 11201 (718) 858-7900		
Tank Status:	Administratively Closed (See Site Staus)		
Capacity (gals):	1000		
Tank Location:	UNDERGROUND		
Tank Id:	002	Install Date:	Not reported
Tank Type:	Steel/carbon steel	Product Stored:	OTHER
Tank Internal:	Not reported	Pipe Internal:	Not reported
Pipe Location:	Not reported	Pipe Type:	Not reported
Tank External:	Not reported		
Missing Data for Tank:	Minor Data Missing		
Pipe External:	Not reported		
Second Containment:	NONE		
Leak Detection:	NONE		
Overfill Prot:	3	Dispenser:	Gravity
Date Tested:	Not reported	Next Test Date:	Not reported
Date Closed:	11/01/1995	Test Method:	Not reported
Deleted:	False	Updated:	False
Dead Letter:	False	Owner Screen:	Minor data missing
FAMT:	Fiscal amount for registration fee is correct		
Total Capacity:	0	Renewal Date:	Not reported
Tank Screen:	Minor data missing	Federal ID:	Not reported

MAP FINDINGS

Map ID
 Direction
 Distance
 Distance (ft.)Site

EDR ID Number
 EPA ID Number

Database(s)

846 FOURTH AVENUE CO (Continued)

U001840292

Renew Flag:	Renwal has not been printed	Facility Screen:	Minor data missing
Certification Flag:	False	Certification Date:	12/06/1988
Old PBS Number:	Not reported	Expiration Date:	12/06/1993
Inspected Date:	Not reported	Inspector:	Not reported
Inspection Result:	Not reported		
Lat/long:	Not reported		
Facility Type:	Not reported		
Town or City:	NEW YORK CITY		
Town or City Code:	01		
County Code:	61		
Region:	2		
PBS Number:	2-456578	CBS Number:	Not reported
SPDES Number:	Not reported	SWIS ID:	6101
Operator:	846 FOURTH AVE CO%P. ZAHAKOS (718) 858-7900		
Emergency Contact:	PETER ZAHAKOS (718) 816-8696		
Total Tanks:	0		
Owner:	846 FOURTH AVE CO%P. ZAHAKOS 32 COURT STREET BROOKLYN, NY 11201 (718) 858-7900		
Owner Type:	Not reported		
Owner Mark:	First Owner		
Owner Subtype:	Not reported		
Mailing Address:	846 FOURTH AVE CO%P. ZAHAKOS 32 COURT STREET BROOKLYN, NY 11201 (718) 858-7900		
Tank Status:	Administratively Closed (See Site Staus)		
Capacity (gals):	1000		
Tank Location:	UNDERGROUND		
Tank Id:	003	Install Date:	Not reported
Tank Type:	Steel/carbon steel	Product Stored:	OTHER
Tank Internal:	Not reported	Pipe Internal:	Not reported
Pipe Location:	Not reported	Pipe Type:	Not reported
Tank External:	Not reported		
Missing Data for Tank:	Minor Data Missing		
Pipe External:	Not reported		
Second Containment:	NONE		
Leak Detection:	NONE		
Overfill Prot:	3	Dispenser:	Gravity
Date Tested:	Not reported	Next Test Date:	Not reported
Date Closed:	11/01/1995	Test Method:	Not reported
Deleted:	False	Updated:	False
Dead Letter:	False	Owner Screen:	Minor data missing
FAMT:	Fiscal amount for registration fee is correct		
Total Capacity:	0	Renewal Date:	Not reported
Tank Screen:	Minor data missing	Federal ID:	Not reported
Renew Flag:	Renwal has not been printed	Facility Screen:	Minor data missing
Certification Flag:	False	Certification Date:	12/06/1988
Old PBS Number:	Not reported	Expiration Date:	12/06/1993
Inspected Date:	Not reported	Inspector:	Not reported
Inspection Result:	Not reported		
Lat/long:	Not reported		
Facility Type:	Not reported		

MAP FINDINGS

Map ID
 Direction
 Distance
 Distance (ft.)Site

EDR ID Number
 EPA ID Number

Database(s)

846 FOURTH AVENUE CO (Continued)

U001840292

Town or City:	NEW YORK CITY		
Town or City Code:	01		
County Code:	61		
Region:	2		
PBS Number:	2-456578	CBS Number:	Not reported
SPDES Number:	Not reported	SWIS ID:	6101
Operator:	846 FOURTH AVE CO%P. ZAHAKOS (718) 858-7900		
Emergency Contact:	PETER ZAHAKOS (718) 816-8696		
Total Tanks:	0		
Owner:	846 FOURTH AVE CO%P. ZAHAKOS 32 COURT STREET BROOKLYN, NY 11201 (718) 858-7900		
Owner Type:	Not reported		
Owner Mark:	First Owner		
Owner Subtype:	Not reported		
Mailing Address:	846 FOURTH AVE CO%P. ZAHAKOS 32 COURT STREET BROOKLYN, NY 11201 (718) 858-7900		
Tank Status:	Administratively Closed (See Site Staus)		
Capacity (gals):	550		
Tank Location:	UNDERGROUND		
Tank Id:	004	Install Date:	Not reported
Tank Type:	Steel/carbon steel	Product Stored:	OTHER
Tank Internal:	Not reported	Pipe Internal:	Not reported
Pipe Location:	Not reported	Pipe Type:	Not reported
Tank External:	Not reported		
Missing Data for Tank:	Minor Data Missing		
Pipe External:	Not reported		
Second Containment:	NONE		
Leak Detection:	NONE		
Overfill Prot:	3	Dispenser:	Gravity
Date Tested:	Not reported	Next Test Date:	Not reported
Date Closed:	11/01/1995	Test Method:	Not reported
Deleted:	False	Updated:	False
Dead Letter:	False	Owner Screen:	Minor data missing
FAMT:	Fiscal amount for registration fee is correct		
Total Capacity:	0	Renewal Date:	Not reported
Tank Screen:	Minor data missing	Federal ID:	Not reported
Renew Flag:	Renwal has not been printed	Facility Screen:	Minor data missing
Certification Flag:	False	Certification Date:	12/06/1988
Old PBS Number:	Not reported	Expiration Date:	12/06/1993
Inspected Date:	Not reported	Inspector:	Not reported
Inspection Result:	Not reported		
Lat/long:	Not reported		
Facility Type:	Not reported		
Town or City:	NEW YORK CITY		
Town or City Code:	01		
County Code:	61		
Region:	2		
PBS Number:	2-456578	CBS Number:	Not reported
SPDES Number:	Not reported	SWIS ID:	6101

MAP FINDINGS

Map ID
 Direction
 Distance
 Distance (ft.)Site

EDR ID Number
 EPA ID Number

Database(s)

846 FOURTH AVENUE CO (Continued)

U001840292

Operator:	846 FOURTH AVE CO%P. ZAHAKOS (718) 858-7900		
Emergency Contact:	PETER ZAHAKOS (718) 816-8696		
Total Tanks:	0		
Owner:	846 FOURTH AVE CO%P. ZAHAKOS 32 COURT STREET BROOKLYN, NY 11201 (718) 858-7900		
Owner Type:	Not reported		
Owner Mark:	First Owner		
Owner Subtype:	Not reported		
Mailing Address:	846 FOURTH AVE CO%P. ZAHAKOS 32 COURT STREET BROOKLYN, NY 11201 (718) 858-7900		
Tank Status:	Administratively Closed (See Site Staus)		
Capacity (gals):	550		
Tank Location:	UNDERGROUND		
Tank Id:	005	Install Date:	Not reported
Tank Type:	Steel/carbon steel	Product Stored:	OTHER
Tank Internal:	Not reported	Pipe Internal:	Not reported
Pipe Location:	Not reported	Pipe Type:	Not reported
Tank External:	Not reported		
Missing Data for Tank:	Minor Data Missing		
Pipe External:	Not reported		
Second Containment:	NONE		
Leak Detection:	NONE		
Overfill Prot:	3	Dispenser:	Gravity
Date Tested:	Not reported	Next Test Date:	Not reported
Date Closed:	11/01/1995	Test Method:	Not reported
Deleted:	False	Updated:	False
Dead Letter:	False	Owner Screen:	Minor data missing
FAMT:	Fiscal amount for registration fee is correct		
Total Capacity:	0	Renewal Date:	Not reported
Tank Screen:	Minor data missing	Federal ID:	Not reported
Renew Flag:	Renwal has not been printed	Facility Screen:	Minor data missing
Certification Flag:	False	Certification Date:	12/06/1988
Old PBS Number:	Not reported	Expiration Date:	12/06/1993
Inspected Date:	Not reported	Inspector:	Not reported
Inspection Result:	Not reported		
Lat/long:	Not reported		
Facility Type:	Not reported		
Town or City:	NEW YORK CITY		
Town or City Code:	01		
County Code:	61		
Region:	2		

This is the most recent NY PBS data for this site.

The NY PBS database contains 1 additional record for this site.
 Please click here or contact your EDR Account Executive for more information.

MAP FINDINGS

Map ID
 Direction
 Distance
 Distance (ft.)Site

EDR ID Number
 EPA ID Number

Database(s)

74 72ND PRECINCT
 830 4TH AVENUE
 BROOKLYN, NY 11232

UST U001837974
 N/A

PBS UST:
 PBS Number: 2-217743 CBS Number: Not reported
 SPDES Number: Not reported SWIS ID: 6101
 Operator: NYC POLICE DEPT.
 (718) 476-7576
 Emergency Contact: FUEL CONTROL UNIT
 (718) 476-7524
 Total Tanks: 3
 Owner: NYC POLICE DEPARTMENT
 1 POLICE PLAZA
 NEW YORK, NY 10038
 (212) 374-7650
 Owner Type: Local Government
 Owner Mark: First Owner
 Owner Subtype: The City of New York
 Mailing Address: NYC POLICE DEPT. ADMIN.SERVICE DIV. BLDG. MAINT.
 ATTN: SERGEANT T. ZAPATA
 59-06 BROOKLYN-QUEENS EXPRESSWAY
 WOODSIDE, NY 11377
 (718) 476-6828
 Tank Status: Closed - In Place
 Capacity (gals): 550
 Tank Location: UNDERGROUND
 Tank Id: 001 Install Date: 01/01/1968
 Tank Type: Steel/carbon steel Product Stored: UNLEADED GASOLINE
 Tank Internal: Not reported Pipe Internal: Not reported
 Pipe Location: 2 Pipe Type: GALVANIZED STEEL
 Tank External: Not reported
 Missing Data for Tank: Minor Data Missing
 Pipe External: Not reported
 Second Containment: NONE
 Leak Detection: NONE
 Overfill Prot: Product Level Gauge Dispenser: Suction
 Date Tested: Not reported Next Test Date: Not reported
 Date Closed: 02/01/1996 Test Method: Not reported
 Deleted: False Updated: True
 Dead Letter: False Owner Screen: No data missing
 FAMS: Fiscal amount for registration fee is correct
 Total Capacity: 8625 Renewal Date: Not reported
 Tank Screen: No data missing Federal ID: Not reported
 Renew Flag: Renewal has not been printed Facility Screen: No data missing
 Certification Flag: False Certification Date: 12/07/2001
 Old PBS Number: Not reported Expiration Date: 10/15/2002
 Inspected Date: Not reported Inspector: Not reported
 Inspection Result: Not reported
 Lat/long: Not reported
 Facility Type: OTHER
 Town or City: NEW YORK CITY
 Town or City Code: 01
 County Code: 61
 Region: 2
 PBS Number: 2-217743 CBS Number: Not reported
 SPDES Number: Not reported SWIS ID: 6101
 Operator: NYC POLICE DEPT.

MAP FINDINGS

Map ID
 Direction
 Distance
 Distance (ft.)Site

EDR ID Number
 EPA ID Number

Database(s)

72ND PRECINCT (Continued)

U001837974

Emergency Contact: (718) 476-7576
 FUEL CONTROL UNIT
 (718) 476-7524

Total Tanks: 3
 Owner: NYC POLICE DEPARTMENT
 1 POLICE PLAZA
 NEW YORK, NY 10038
 (212) 374-7650

Owner Type: Local Government
 Owner Mark: First Owner
 Owner Subtype: The City of New York
 Mailing Address: NYC POLICE DEPT. ADMIN.SERVICE DIV. BLDG. MAINT.
 ATTN: SERGEANT T. ZAPATA
 59-06 BROOKLYN-QUEENS EXPRESSWAY
 WOODSIDE, NY 11377
 (718) 476-6828

Tank Status: Closed - In Place
 Capacity (gals): 550
 Tank Location: UNDERGROUND
 Tank Id: 002
 Tank Type: Steel/carbon steel
 Tank Internal: Not reported
 Pipe Location: 2
 Tank External: Not reported
 Missing Data for Tank: Minor Data Missing
 Pipe External: Not reported
 Second Containment: NONE
 Leak Detection: NONE
 Overfill Prot: Product Level Gauge
 Date Tested: Not reported
 Date Closed: 02/01/1996
 Deleted: False
 Dead Letter: False
 FAMT: Fiscal amount for registration fee is correct
 Total Capacity: 8625
 Tank Screen: No data missing
 Renew Flag: Renewal has not been printed
 Certification Flag: False
 Old PBS Number: Not reported
 Inspected Date: Not reported
 Inspection Result: Not reported
 Lat/long: Not reported
 Facility Type: OTHER
 Town or City: NEW YORK CITY
 Town or City Code: 01
 County Code: 61
 Region: 2

Install Date: 01/01/1968
 Product Stored: UNLEADED GASOLINE
 Pipe Internal: Not reported
 Pipe Type: GALVANIZED STEEL

Dispenser: Suction
 Next Test Date: Not reported
 Test Method: Not reported
 Updated: True
 Owner Screen: No data missing
 Renewal Date: Not reported
 Federal ID: Not reported
 Facility Screen: No data missing
 Certification Date: 12/07/2001
 Expiration Date: 10/15/2002
 Inspector: Not reported

PBS Number: 2-217743
 SPDES Number: Not reported
 Operator: NYC POLICE DEPT.
 (718) 476-7576

CBS Number: Not reported
 SWIS ID: 6101

Emergency Contact: FUEL CONTROL UNIT
 (718) 476-7524

Total Tanks: 3
 Owner: NYC POLICE DEPARTMENT
 1 POLICE PLAZA

MAP FINDINGS

Map ID
 Direction
 Distance
 Distance (ft.)Site

EDR ID Number
 EPA ID Number

Database(s)

72ND PRECINCT (Continued)

U001837974

NEW YORK, NY 10038
 (212) 374-7650

Owner Type: Local Government
 Owner Mark: First Owner
 Owner Subtype: The City of New York
 Mailing Address: NYC POLICE DEPT. ADMIN.SERVICE DIV. BLDG. MAINT.
 ATTN: SERGEANT T. ZAPATA
 59-06 BROOKLYN-QUEENS EXPRESSWAY
 WOODSIDE, NY 11377
 (718) 476-6828

Tank Status: Closed - In Place
 Capacity (gals): 550
 Tank Location: UNDERGROUND
 Tank Id: 003
 Tank Type: Steel/carbon steel
 Tank Internal: Not reported
 Pipe Location: 2
 Tank External: Not reported
 Missing Data for Tank: Minor Data Missing
 Pipe External: Not reported
 Second Containment: NONE
 Leak Detection: NONE
 Overfill Prot: Product Level Gauge
 Date Tested: Not reported
 Date Closed: 02/01/1996
 Deleted: False
 Dead Letter: False
 FAMT: Fiscal amount for registration fee is correct
 Total Capacity: 8625
 Tank Screen: No data missing
 Renew Flag: Renewal has not been printed
 Certification Flag: False
 Old PBS Number: Not reported
 Inspected Date: Not reported
 Inspection Result: Not reported
 Lat/long: Not reported
 Facility Type: OTHER
 Town or City: NEW YORK CITY
 Town or City Code: 01
 County Code: 61
 Region: 2

Install Date: 01/01/1968
 Product Stored: UNLEADED GASOLINE
 Pipe Internal: Not reported
 Pipe Type: GALVANIZED STEEL

Dispenser: Suction
 Next Test Date: Not reported
 Test Method: Not reported
 Updated: True
 Owner Screen: No data missing
 Renewal Date: Not reported
 Federal ID: Not reported
 Facility Screen: No data missing
 Certification Date: 12/07/2001
 Expiration Date: 10/15/2002
 Inspector: Not reported

PBS Number: 2-217743
 SPDES Number: Not reported
 Operator: NYC POLICE DEPT.
 (718) 476-7576

CBS Number: Not reported
 SWIS ID: 6101

Emergency Contact: FUEL CONTROL UNIT
 (718) 476-7524

Total Tanks: 3
 Owner: NYC POLICE DEPARTMENT
 1 POLICE PLAZA
 NEW YORK, NY 10038
 (212) 374-7650

Owner Type: Local Government
 Owner Mark: First Owner
 Owner Subtype: The City of New York
 Mailing Address: NYC POLICE DEPT. ADMIN.SERVICE DIV. BLDG. MAINT.

MAP FINDINGS

Map ID
 Direction
 Distance
 Distance (ft.)Site

EDR ID Number
 EPA ID Number

Database(s)

72ND PRECINCT (Continued)

U001837974

ATTN: SERGEANT T. ZAPATA
 59-06 BROOKLYN-QUEENS EXPRESSWAY
 WOODSIDE, NY 11377
 (718) 476-6828

Tank Status:	Closed - In Place	Install Date:	01/01/1968
Capacity (gals):	550	Product Stored:	UNLEADED GASOLINE
Tank Location:	UNDERGROUND	Pipe Internal:	Not reported
Tank Id:	004	Pipe Type:	GALVANIZED STEEL
Tank Type:	Steel/carbon steel		
Tank Internal:	Not reported		
Pipe Location:	2		
Tank External:	Not reported		
Missing Data for Tank:	Minor Data Missing		
Pipe External:	Not reported		
Second Containment:	NONE		
Leak Detection:	NONE		
Overfill Prot:	Product Level Gauge	Dispenser:	Suction
Date Tested:	Not reported	Next Test Date:	Not reported
Date Closed:	02/01/1996	Test Method:	Not reported
Deleted:	False	Updated:	True
Dead Letter:	False	Owner Screen:	No data missing
FAMT:	Fiscal amount for registration fee is correct		
Total Capacity:	8625	Renewal Date:	Not reported
Tank Screen:	No data missing	Federal ID:	Not reported
Renew Flag:	Renwal has not been printed	Facility Screen:	No data missing
Certification Flag:	False	Certification Date:	12/07/2001
Old PBS Number:	Not reported	Expiration Date:	10/15/2002
Inspected Date:	Not reported	Inspector:	Not reported
Inspection Result:	Not reported		
Lat/long:	Not reported		
Facility Type:	OTHER		
Town or City:	NEW YORK CITY		
Town or City Code:	01		
County Code:	61		
Region:	2		
PBS Number:	2-217743	CBS Number:	Not reported
SPDES Number:	Not reported	SWIS ID:	6101
Operator:	NYC POLICE DEPT. (718) 476-7576		
Emergency Contact:	FUEL CONTROL UNIT (718) 476-7524		
Total Tanks:	3		
Owner:	NYC POLICE DEPARTMENT 1 POLICE PLAZA NEW YORK, NY 10038 (212) 374-7650		
Owner Type:	Local Government		
Owner Mark:	First Owner		
Owner Subtype:	The City of New York		
Mailing Address:	NYC POLICE DEPT. ADMIN.SERVICE DIV. BLDG. MAINT. ATTN: SERGEANT T. ZAPATA 59-06 BROOKLYN-QUEENS EXPRESSWAY WOODSIDE, NY 11377 (718) 476-6828		
Tank Status:	Closed - Removed		
Capacity (gals):	8000		

MAP FINDINGS

Map ID
 Direction
 Distance
 Distance (ft.)Site

EDR ID Number
 Database(s) EPA ID Number

72ND PRECINCT (Continued)

U001837974

Tank Location:	UNDERGROUND	Install Date:	02/01/1970
Tank Id:	005	Product Stored:	NOS 1,2, OR 4 FUEL OIL
Tank Type:	Steel/carbon steel	Pipe Internal:	NONE
Tank Internal:	NONE	Pipe Type:	STEEL/IRON
Pipe Location:	Above/Underground Combination		
Tank External:	PAINTED/ASPHALT COATING		
Missing Data for Tank:	No Missing Data		
Pipe External:	PAINTED/ASPHALT COATING		
Second Containment:	NONE		
Leak Detection:	NONE		
Overfill Prot:	Product Level Gauge	Dispenser:	Suction
Date Tested:	Not reported	Next Test Date:	Not reported
Date Closed:	01/01/2001	Test Method:	Not reported
Deleted:	False	Updated:	True
Dead Letter:	False	Owner Screen:	No data missing
FAMT:	Fiscal amount for registration fee is correct		
Total Capacity:	8625	Renewal Date:	Not reported
Tank Screen:	No data missing	Federal ID:	Not reported
Renew Flag:	Renwal has not been printed	Facility Screen:	No data missing
Certification Flag:	False	Certification Date:	12/07/2001
Old PBS Number:	Not reported	Expiration Date:	10/15/2002
Inspected Date:	Not reported	Inspector:	Not reported
Inspection Result:	Not reported		
Lat/long:	Not reported		
Facility Type:	OTHER		
Town or City:	NEW YORK CITY		
Town or City Code:	01		
County Code:	61		
Region:	2		

This is the most recent NY PBS data for this site.

The NY PBS database contains 4 additional records for this site.
 Please click here or contact your EDR Account Executive for more information.

74

**72ND PCT NYPD
 830 4TH AVE
 BROOKLYN, NY**

**LTANKS S102233280
 N/A**

LTANKS:

Spill Number:	9514143	Region of Spill:	2
Spill Date:	02/05/1996 11:00	Reported to Dept:	02/06/1996 15:13
ID:	Not reported	Date Call Received:	Not reported
Material Spilled 1 :	Not reported	Amount Spilled 1 :	Not reported
Region Close Dt :	Not reported		
Resource Affectd:	On Land		
Spill Cause:	Tank Failure	Spill Source:	Other Non Commercial/Industrial
Water Affected:	Not reported	Facility Tele:	Not reported
Facility Contact:	Not reported	SWIS:	61
Investigator:	KRIMGOLD	Caller Agency:	Not reported
Caller Name:	Not reported	Caller Extension:	Not reported
Caller Phone:	Not reported	Notifier Agency:	Not reported
Notifier Name:	Not reported	Notifier Extension:	Not reported
Notifier Phone:	Not reported		
PBS :	Not reported		
Spiller Contact:	Not reported	Spiller Phone:	Not reported
Spiller:	NYC		
Spiller Address:	Not reported		

MAP FINDINGS

Map ID
 Direction
 Distance
 Distance (ft.)Site

EDR ID Number
 EPA ID Number

Database(s)

NYCPD 77TH PCT (Continued)

S101658347

PBS : Not reported
 Spiller Contact: Not reported Spiller Phone: Not reported
 Spiller: SAME
 Spiller Address: Not reported
 Spill Class: Known release with minimal potential for fire or hazard. DEC Response.
 Willing Responsible Party. Corrective action taken.
 Spill Closed Dt: Not Closed
 Spill Notifier: DEC PBS Number: Not reported
 Cleanup Ceased: Not reported
 Last Inspection: Not reported
 Cleanup Meets Standard: False
 Recommended Penalty: Penalty Not Recommended
 Spiller Cleanup Date: Not reported
 Enforcement Date: Not reported
 Investigation Complete: Not reported
 UST Involvement: True
 Spill Record Last Update: Not reported
 Is Updated: False
 Corrective Action Plan Submitted: Not reported
 True Date : Not reported
 Date Spill Entered In Computer Data File: 06/13/1995
 Date Region Sent Summary to Central Office: Not reported
 Tank Test:
 PBS Number: Not reported
 Tank Number: Not reported
 Test Method: Not reported
 Capacity of Failed Tank: Not reported
 Leak Rate Failed Tank: Not reported
 Gross Leak Rate: Not reported
 Material:
 Material Class Type: 1
 Quantity Spilled: -1
 Units: Gallons
 Unknown Qty Spilled: -1
 Quantity Recovered: 0
 Unknown Qty Recovered: False
 Material: GASOLINE
 Class Type: Petroleum
 Chem Abstract Service Number: GASOLINE
 Last Date: 09/29/1994
 Num Times Material Entry In File: 21329
 DEC Remarks: Not reported
 Spill Cause: WATER FOUND IN TANK - POSSIBLE LEAK - TO BE REPAIRED 6/5/95

74

**SVC STATION 6-NYC POLICE DEPT
 830 4TH AVE
 BROOKLYN, NY 11232**

**RCRIS-SQG 1000132349
 FINDS NYD981871635**

MAP FINDINGS

Map ID
 Direction
 Distance
 Distance (ft.)Site

EDR ID Number
 EPA ID Number

Database(s)

SVC STATION 6-NYC POLICE DEPT (Continued)

1000132349

RCRIS:

Owner: CITY OF NEW YORK
 (212) 555-1212
 EPA ID: NYD981871635
 Contact: Not reported
 Classification: Small Quantity Generator
 TSD Activities: Not reported
 Violation Status: No violations found

FINDS:

Other Pertinent Environmental Activity Identified at Site:
 Resource Conservation and Recovery Act Information system (RCRAINFO)

74

**822 4TH AVENUE CORP.
 822-828 4TH AVENUE
 BROOKLYN, NY 11230**

**UST U003749718
 N/A**

PBS UST:

PBS Number:	2-604677	CBS Number:	Not reported
SPDES Number:	Not reported	SWIS ID:	6101
Operator:	HERMAN SEGAL (718) 972-0900		
Emergency Contact:	HERMAN SEGAL (718) 972-0900		
Total Tanks:	12		
Owner:	882 4TH AVENUE CORP. 822-828 4TH AVENUE BROOKLYN, NY 11230 (718) 972-0900		
Owner Type:	Corporate/Commercial		
Owner Mark:	First Owner		
Owner Subtype:	Not reported		
Mailing Address:	MR. HERMAN SEGAL 1243 48TH STREET BROOKLYN, NY 11219 (718) 972-0900		
Tank Status:	Temporarily Out of Service		
Capacity (gals):	550		
Tank Location:	UNDERGROUND		
Tank Id:	001	Install Date:	07/01/1900
Tank Type:	Steel/carbon steel	Product Stored:	EMPTY
Tank Internal:	NONE	Pipe Internal:	NONE
Pipe Location:	Underground	Pipe Type:	GALVANIZED STEEL
Tank External:	PAINTED/ASPHALT COATING		
Missing Data for Tank:	No Missing Data		
Pipe External:	NONE		
Second Containment:	NONE		
Leak Detection:	NONE		
Overfill Prot:	None	Dispenser:	Suction
Date Tested:	Not reported	Next Test Date:	Not reported
Date Closed:	Not reported	Test Method:	Not reported
Deleted:	False	Updated:	True
Dead Letter:	False	Owner Screen:	No data missing
FAMT:	Fiscal amount for registration fee is correct		
Total Capacity:	6600	Renewal Date:	Not reported
Tank Screen:	No data missing	Federal ID:	Not reported

MAP FINDINGS

Map ID
 Direction
 Distance
 Distance (ft.)Site

EDR ID Number
 EPA ID Number

Database(s)

822 4TH AVENUE CORP. (Continued)

U003749718

Renew Flag:	Renwal has not been printed	Facility Screen:	No data missing
Certification Flag:	False	Certification Date:	08/31/2000
Old PBS Number:	Not reported	Expiration Date:	08/30/2005
Inspected Date:	Not reported	Inspector:	Not reported
Inspection Result:	Not reported		
Lat/long:	Not reported		
Facility Type:	RETAIL GASOLINE SALES		
Town or City:	NEW YORK CITY		
Town or City Code:	01		
County Code:	61		
Region:	2		
PBS Number:	2-604677	CBS Number:	Not reported
SPDES Number:	Not reported	SWIS ID:	6101
Operator:	HERMAN SEGAL (718) 972-0900		
Emergency Contact:	HERMAN SEGAL (718) 972-0900		
Total Tanks:	12		
Owner:	882 4TH AVENUE CORP. 822-828 4TH AVENUE BROOKLYN, NY 11230 (718) 972-0900		
Owner Type:	Corporate/Commercial		
Owner Mark:	First Owner		
Owner Subtype:	Not reported		
Mailing Address:	MR. HERMAN SEGAL 1243 48TH STREET BROOKLYN, NY 11219 (718) 972-0900		
Tank Status:	Temporarily Out of Service		
Capacity (gals):	550		
Tank Location:	UNDERGROUND		
Tank Id:	002	Install Date:	07/01/2000
Tank Type:	Steel/carbon steel	Product Stored:	EMPTY
Tank Internal:	NONE	Pipe Internal:	NONE
Pipe Location:	Underground	Pipe Type:	GALVANIZED STEEL
Tank External:	PAINTED/ASPHALT COATING		
Missing Data for Tank:	No Missing Data		
Pipe External:	NONE		
Second Containment:	NONE		
Leak Detection:	NONE		
Overfill Prot:	None	Dispenser:	Suction
Date Tested:	Not reported	Next Test Date:	Not reported
Date Closed:	Not reported	Test Method:	Not reported
Deleted:	False	Updated:	True
Dead Letter:	False	Owner Screen:	No data missing
FAMT:	Fiscal amount for registration fee is correct		
Total Capacity:	6600	Renewal Date:	Not reported
Tank Screen:	No data missing	Federal ID:	Not reported
Renew Flag:	Renwal has not been printed	Facility Screen:	No data missing
Certification Flag:	False	Certification Date:	08/31/2000
Old PBS Number:	Not reported	Expiration Date:	08/30/2005
Inspected Date:	Not reported	Inspector:	Not reported
Inspection Result:	Not reported		
Lat/long:	Not reported		
Facility Type:	RETAIL GASOLINE SALES		

MAP FINDINGS

Map ID
 Direction
 Distance
 Distance (ft.)Site

EDR ID Number
 EPA ID Number

Database(s)

822 4TH AVENUE CORP. (Continued)

U003749718

Town or City:	NEW YORK CITY		
Town or City Code:	01		
County Code:	61		
Region:	2		
PBS Number:	2-604677	CBS Number:	Not reported
SPDES Number:	Not reported	SWIS ID:	6101
Operator:	HERMAN SEGAL (718) 972-0900		
Emergency Contact:	HERMAN SEGAL (718) 972-0900		
Total Tanks:	12		
Owner:	882 4TH AVENUE CORP. 822-828 4TH AVENUE BROOKLYN, NY 11230 (718) 972-0900		
Owner Type:	Corporate/Commercial		
Owner Mark:	First Owner		
Owner Subtype:	Not reported		
Mailing Address:	MR. HERMAN SEGAL 1243 48TH STREET BROOKLYN, NY 11219 (718) 972-0900		
Tank Status:	Temporarily Out of Service		
Capacity (gals):	550		
Tank Location:	UNDERGROUND		
Tank Id:	003	Install Date:	07/01/2000
Tank Type:	Steel/carbon steel	Product Stored:	EMPTY
Tank Internal:	NONE	Pipe Internal:	NONE
Pipe Location:	Underground	Pipe Type:	GALVANIZED STEEL
Tank External:	PAINTED/ASPHALT COATING		
Missing Data for Tank:	No Missing Data		
Pipe External:	NONE		
Second Containment:	NONE		
Leak Detection:	NONE		
Overfill Prot:	None	Dispenser:	Suction
Date Tested:	Not reported	Next Test Date:	Not reported
Date Closed:	Not reported	Test Method:	Not reported
Deleted:	False	Updated:	True
Dead Letter:	False	Owner Screen:	No data missing
FAMT:	Fiscal amount for registration fee is correct		
Total Capacity:	6600	Renewal Date:	Not reported
Tank Screen:	No data missing	Federal ID:	Not reported
Renew Flag:	Renwal has not been printed	Facility Screen:	No data missing
Certification Flag:	False	Certification Date:	08/31/2000
Old PBS Number:	Not reported	Expiration Date:	08/30/2005
Inspected Date:	Not reported	Inspector:	Not reported
Inspection Result:	Not reported		
Lat/long:	Not reported		
Facility Type:	RETAIL GASOLINE SALES		
Town or City:	NEW YORK CITY		
Town or City Code:	01		
County Code:	61		
Region:	2		
PBS Number:	2-604677	CBS Number:	Not reported
SPDES Number:	Not reported	SWIS ID:	6101

MAP FINDINGS

Map ID
 Direction
 Distance
 Distance (ft.)Site

EDR ID Number
 EPA ID Number

Database(s)

822 4TH AVENUE CORP. (Continued)

U003749718

Operator:	HERMAN SEGAL (718) 972-0900		
Emergency Contact:	HERMAN SEGAL (718) 972-0900		
Total Tanks:	12		
Owner:	882 4TH AVENUE CORP. 822-828 4TH AVENUE BROOKLYN, NY 11230 (718) 972-0900		
Owner Type:	Corporate/Commercial		
Owner Mark:	First Owner		
Owner Subtype:	Not reported		
Mailing Address:	MR. HERMAN SEGAL 1243 48TH STREET BROOKLYN, NY 11219 (718) 972-0900		
Tank Status:	Temporarily Out of Service		
Capacity (gals):	550		
Tank Location:	UNDERGROUND		
Tank Id:	004	Install Date:	07/01/2000
Tank Type:	Steel/carbon steel	Product Stored:	EMPTY
Tank Internal:	NONE	Pipe Internal:	NONE
Pipe Location:	Underground	Pipe Type:	GALVANIZED STEEL
Tank External:	PAINTED/ASPHALT COATING		
Missing Data for Tank:	No Missing Data		
Pipe External:	NONE		
Second Containment:	NONE		
Leak Detection:	NONE		
Overfill Prot:	None	Dispenser:	Suction
Date Tested:	Not reported	Next Test Date:	Not reported
Date Closed:	Not reported	Test Method:	Not reported
Deleted:	False	Updated:	True
Dead Letter:	False	Owner Screen:	No data missing
FAMT:	Fiscal amount for registration fee is correct		
Total Capacity:	6600	Renewal Date:	Not reported
Tank Screen:	No data missing	Federal ID:	Not reported
Renew Flag:	Renwal has not been printed	Facility Screen:	No data missing
Certification Flag:	False	Certification Date:	08/31/2000
Old PBS Number:	Not reported	Expiration Date:	08/30/2005
Inspected Date:	Not reported	Inspector:	Not reported
Inspection Result:	Not reported		
Lat/long:	Not reported		
Facility Type:	RETAIL GASOLINE SALES		
Town or City:	NEW YORK CITY		
Town or City Code:	01		
County Code:	61		
Region:	2		
PBS Number:	2-604677	CBS Number:	Not reported
SPDES Number:	Not reported	SWIS ID:	6101
Operator:	HERMAN SEGAL (718) 972-0900		
Emergency Contact:	HERMAN SEGAL (718) 972-0900		
Total Tanks:	12		
Owner:	882 4TH AVENUE CORP. 822-828 4TH AVENUE		

MAP FINDINGS

Map ID
 Direction
 Distance
 Distance (ft.)Site

EDR ID Number
 EPA ID Number

Database(s)

822 4TH AVENUE CORP. (Continued)

U003749718

	BROOKLYN, NY 11230		
	(718) 972-0900		
Owner Type:	Corporate/Commercial		
Owner Mark:	First Owner		
Owner Subtype:	Not reported		
Mailing Address:	MR. HERMAN SEGAL		
	1243 48TH STREET		
	BROOKLYN, NY 11219		
	(718) 972-0900		
Tank Status:	Temporarily Out of Service		
Capacity (gals):	550		
Tank Location:	UNDERGROUND		
Tank Id:	005	Install Date:	07/01/2000
Tank Type:	Steel/carbon steel	Product Stored:	EMPTY
Tank Internal:	NONE	Pipe Internal:	NONE
Pipe Location:	Underground	Pipe Type:	GALVANIZED STEEL
Tank External:	PAINTED/ASPHALT COATING		
Missing Data for Tank:	No Missing Data		
Pipe External:	NONE		
Second Containment:	NONE		
Leak Detection:	NONE		
Overfill Prot:	None	Dispenser:	Suction
Date Tested:	Not reported	Next Test Date:	Not reported
Date Closed:	Not reported	Test Method:	Not reported
Deleted:	False	Updated:	True
Dead Letter:	False	Owner Screen:	No data missing
FAMT:	Fiscal amount for registration fee is correct		
Total Capacity:	6600	Renewal Date:	Not reported
Tank Screen:	No data missing	Federal ID:	Not reported
Renew Flag:	Renwal has not been printed	Facility Screen:	No data missing
Certification Flag:	False	Certification Date:	08/31/2000
Old PBS Number:	Not reported	Expiration Date:	08/30/2005
Inspected Date:	Not reported	Inspector:	Not reported
Inspection Result:	Not reported		
Lat/long:	Not reported		
Facility Type:	RETAIL GASOLINE SALES		
Town or City:	NEW YORK CITY		
Town or City Code:	01		
County Code:	61		
Region:	2		

This is the most recent NY PBS data for this site.

The NY PBS database contains 7 additional records for this site.
 Please click here or contact your EDR Account Executive for more information.

75

**116 39TH ST/MAGNOLIA IND.
 116 39TH ST/MAGNOLIA IND.
 BKLYN, NY**

**LTANKS S102671889
 N/A**

LTANKS:

Spill Number:	9201695	Region of Spill:	2
Spill Date:	05/11/1992 17:00	Reported to Dept:	05/12/1992 08:48
ID:	Not reported	Date Call Received:	Not reported
Material Spilled 1 :	Not reported	Amount Spilled 1 :	Not reported
Region Close Dt :	Not reported		
Resource Affectd:	On Land		
Spill Cause:	Tank Overfill		
Water Affected:	Not reported	Spill Source:	Other Commercial/Industrial

MAP FINDINGS

Map ID
 Direction
 Distance
 Distance (ft.)Site

EDR ID Number
 EPA ID Number

Database(s)

116 39TH ST/MAGNOLIA IND. (Continued)

S102671889

Facility Contact:	Not reported	Facility Tele:	Not reported
Investigator:	TANG	SWIS:	61
Caller Name:	Not reported	Caller Agency:	Not reported
Caller Phone:	Not reported	Caller Extension:	Not reported
Notifier Name:	Not reported	Notifier Agency:	Not reported
Notifier Phone:	Not reported	Notifier Extension:	Not reported
PBS :	Not reported		
Spiller Contact:	Not reported	Spiller Phone:	Not reported
Spiller:	Not reported		
Spiller Address:	Not reported		
Spill Class:	Known release with minimal potential for fire or hazard. DEC Response. Willing Responsible Party. Corrective action taken.		
Spill Closed Dt:	05/12/1992		
Spill Notifier:	Other	PBS Number:	Not reported
Cleanup Ceased:	05/12/1992		
Last Inspection:	Not reported		
Cleanup Meets Standard:	True		
Recommended Penalty:	Penalty Not Recommended		
Spiller Cleanup Date:	Not reported		
Enforcement Date:	Not reported		
Investigation Complete:	Not reported		
UST Involvement:	False		
Spill Record Last Update:	Not reported		
Is Updated:	False		
Corrective Action Plan Submitted:		Not reported	
True Date :	Not reported		
Date Spill Entered In Computer Data File:	05/12/1992		
Date Region Sent Summary to Central Office:	Not reported		
Tank Test:			
PBS Number:	Not reported		
Tank Number:	Not reported		
Test Method:	Not reported		
Capacity of Failed Tank:	Not reported		
Leak Rate Failed Tank:	Not reported		
Gross Leak Rate:	Not reported		
Material:			
Material Class Type:	1		
Quantity Spilled:	5		
Units:	Gallons		
Unknown Qty Spilled:	5		
Quantity Recovered:	0		
Unknown Qty Recovered:	False		
Material:	#2 FUEL OIL		
Class Type:	Petroleum		
Chem Abstract Service Number:	#2 FUEL OIL		
Last Date:	12/07/1994		
Num Times Material Entry In File:	24464		
DEC Remarks:	Not reported		
Spill Cause:	SORBENT APPLIED, PICKED UP DISPOSED.		

MAP FINDINGS

Map ID
 Direction
 Distance
 Distance (ft.)Site Database(s) EDR ID Number
 EPA ID Number

76 J N B PRINTING & LITHOGRAPHERS INC 2 RCRIS-SQG 1001489158
141 32ND ST FINDS NYR000071985
BROOKLYN, NY 11232

RCRIS:
 Owner: JNB PRINTING & LITHOGRAPHERS INC 2
 (718) 965-4700
 EPA ID: NYR000071985
 Contact: JOHN BOTTEGA
 (718) 965-4700
 Classification: Small Quantity Generator
 TSD Activities: Not reported
 Violation Status: No violations found

FINDS:
 Other Pertinent Environmental Activity Identified at Site:
 Resource Conservation and Recovery Act Information system (RCRAINFO)

77 DEPT PORTS INTL TRADE & COMM RCRIS-SQG 1000446379
44TH ST BETW 1ST AVE & RIVER FINDS NYD986908911
BROOKLYN, NY 11232

RCRIS:
 Owner: DEPT PORTS INTL TRADE & COMM
 (212) 555-1212
 EPA ID: NYD986908911
 Contact: Not reported
 Classification: Small Quantity Generator
 TSD Activities: Not reported
 Violation Status: No violations found

NY MANIFEST
 Additional detail is available in NY MANIFEST. Please contact your EDR Account Executive for more information.

FINDS:
 Other Pertinent Environmental Activity Identified at Site:
 Resource Conservation and Recovery Act Information system (RCRAINFO)

77 140 43RD STREET/BKLYN LTANKS S100145845
140 43RD STREET N/A
NEW YORK CITY, NY

LTANKS:
 Spill Number: 8910578 Region of Spill: 2
 Spill Date: 01/29/1990 09:00 Reported to Dept: 02/06/1990 09:56
 ID: Not reported Date Call Received: Not reported
 Material Spilled 1 : Not reported Amount Spilled 1 : Not reported
 Region Close Dt : Not reported
 Resource Affectd: Groundwater
 Spill Cause: Tank Test Failure
 Water Affected: Not reported Spill Source: Other Commercial/Industrial
 Facility Contact: Not reported Facility Tele: (718) 788-2700
 Investigator: SULLIVAN SWIS: 61
 Caller Name: Not reported Caller Agency: Not reported
 Caller Phone: Not reported Caller Extension: Not reported
 Notifier Name: Not reported Notifier Agency: Not reported
 Notifier Phone: Not reported Notifier Extension: Not reported

MAP FINDINGS

Map ID
 Direction
 Distance
 Distance (ft.)Site

EDR ID Number
 EPA ID Number

Database(s)

140 43RD STREET/BKLYN (Continued)

S100145845

PBS : Not reported
 Spiller Contact: Not reported Spiller Phone: Not reported
 Spiller: SEA JET INC
 Spiller Address: Not reported
 Spill Class: Known release that creates potential for fire or hazard. (Highly Improbable)
 Spill Closed Dt: Not Closed
 Spill Notifier: Tank Tester PBS Number: Not reported
 Cleanup Ceased: Not reported
 Last Inspection: Not reported
 Cleanup Meets Standard: False
 Recommended Penalty: Penalty Not Recommended
 Spiller Cleanup Date: Not reported
 Enforcement Date: Not reported
 Investigation Complete: Not reported
 UST Involvement: True
 Spill Record Last Update: Not reported
 Is Updated: False
 Corrective Action Plan Submitted: Not reported
 True Date : Not reported
 Date Spill Entered In Computer Data File: 02/07/1990
 Date Region Sent Summary to Central Office: Not reported
 Tank Test:
 PBS Number: Not reported
 Tank Number: Not reported
 Test Method: Not reported
 Capacity of Failed Tank: 0
 Leak Rate Failed Tank: 0.00
 Gross Leak Rate: Not reported
 Material:
 Material Class Type: 1
 Quantity Spilled: -1
 Units: Not reported
 Unknown Qty Spilled: -1
 Quantity Recovered: 0
 Unknown Qty Recovered: False
 Material: GASOLINE
 Class Type: Petroleum
 Chem Abstract Service Number: GASOLINE
 Last Date: 09/29/1994
 Num Times Material Entry In File: 21329
 DEC Remarks: Not reported
 Spill Cause: 2) 550 GALLON SYSTEM FAILED AIR PRESSURE TEST, NYCFD OWNER NOTIFIED

77

**COMMODORE MANUFACTURING CORPORATION
 140 43 STREET
 BROOKLYN, NY 11232**

**UST U003397284
 N/A**

PBS UST:
 PBS Number: 2-603597 CBS Number: Not reported
 SPDES Number: Not reported SWIS ID: 6101
 Operator: HARRY GELD
 (718) 788-2600
 Emergency Contact: HARRY GELD
 (718) 788-2600
 Total Tanks: 1
 Owner: ABRAHAM DAMAST
 3913 SECOND AVENUE
 BROOKLYN, NY 11232

MAP FINDINGS

Map ID
 Direction
 Distance
 Distance (ft.)Site

EDR ID Number
 EPA ID Number

Database(s)

COMMODORE MANUFACURING CORPORATION (Continued)

U003397284

(718) 788-2600
 Owner Type: Corporate/Commercial
 Owner Mark: First Owner
 Owner Subtype: Not reported
 Mailing Address: COMMODORE MANUFACTURING CORPORATION
 ATTN: MR. ABRAHAM DAMAST
 3913 SECOND AVENUE
 BROOKLYN, NY 11232
 (718) 788-2600

Tank Status: Temporarily Out of Service
 Capacity (gals): 35000
 Tank Location: UNDERGROUND
 Tank Id: 001
 Tank Type: Steel/carbon steel
 Tank Internal: NONE
 Pipe Location: Underground
 Tank External: NONE/NONE
 Missing Data for Tank: Minor Data Missing
 Pipe External: NONE/NONE
 Second Containment: OTHER
 Leak Detection: Not reported
 Overfill Prot: Vent Whistle
 Date Tested: Not reported
 Date Closed: Not reported
 Deleted: False
 Dead Letter: False
 FAMT: Fiscal amount for registration fee is correct
 Total Capacity: 35000
 Tank Screen: Minor data missing
 Renew Flag: Renwal has not been printed
 Certification Flag: False
 Old PBS Number: Not reported
 Inspected Date: Not reported
 Inspection Result: Not reported
 Lat/long: Not reported
 Facility Type: Not reported
 Town or City: NEW YORK CITY
 Town or City Code: 01
 County Code: 61
 Region: 2

Install Date: Not reported
 Product Stored: NOS 1,2, OR 4 FUEL OIL
 Pipe Internal: NONE
 Pipe Type: STEEL/IRON

Dispenser: Suction
 Next Test Date: 12/27/1987
 Test Method: Not reported
 Updated: True
 Owner Screen: No data missing

Renewal Date: Not reported
 Federal ID: Not reported
 Facility Screen: Minor data missing
 Certification Date: 04/30/1999
 Expiration Date: 08/04/2003
 Inspector: Not reported

PBS Number: 2-603597
 SPDES Number: Not reported
 Operator: HARRY GELD
 (718) 788-2600
 Emergency Contact: HARRY GELD
 (718) 788-2600

CBS Number: Not reported
 SWIS ID: 6101

Total Tanks: 1
 Owner: ABRAHAM DAMAST
 3913 SECOND AVENUE
 BROOKLYN, NY 11232
 (718) 788-2600

Owner Type: Corporate/Commercial
 Owner Mark: First Owner
 Owner Subtype: Not reported
 Mailing Address: COMMODORE MANUFACTURING CORPORATION
 ATTN: MR. ABRAHAM DAMAST

MAP FINDINGS

Map ID
 Direction
 Distance
 Distance (ft.)Site

EDR ID Number
 EPA ID Number

Database(s)

COMMODORE MANUFACURING CORPORATION (Continued)

U003397284

3913 SECOND AVENUE
 BROOKLYN, NY 11232
 (718) 788-2600

Tank Status:	Closed - In Place	Install Date:	Not reported
Capacity (gals):	35000	Product Stored:	NOS 1,2, OR 4 FUEL OIL
Tank Location:	UNDERGROUND	Pipe Internal:	NONE
Tank Id:	002	Pipe Type:	STEEL/IRON
Tank Type:	Steel/carbon steel		
Tank Internal:	NONE		
Pipe Location:	Underground		
Tank External:	NONE/NONE		
Missing Data for Tank:	Minor Data Missing		
Pipe External:	NONE/NONE		
Second Containment:	OTHER		
Leak Detection:	Not reported		
Overfill Prot:	Vent Whistle	Dispenser:	Suction
Date Tested:	Not reported	Next Test Date:	Not reported
Date Closed:	04/01/1999	Test Method:	Not reported
Deleted:	False	Updated:	True
Dead Letter:	False	Owner Screen:	No data missing
FAMT:	Fiscal amount for registration fee is correct		
Total Capacity:	35000	Renewal Date:	Not reported
Tank Screen:	Minor data missing	Federal ID:	Not reported
Renew Flag:	Renwal has not been printed	Facility Screen:	Minor data missing
Certification Flag:	False	Certification Date:	04/30/1999
Old PBS Number:	Not reported	Expiration Date:	08/04/2003
Inspected Date:	Not reported	Inspector:	Not reported
Inspection Result:	Not reported		
Lat/long:	Not reported		
Facility Type:	Not reported		
Town or City:	NEW YORK CITY		
Town or City Code:	01		
County Code:	61		
Region:	2		

PBS Number:	2-603597	CBS Number:	Not reported
SPDES Number:	Not reported	SWIS ID:	6101
Operator:	HARRY GELD (718) 788-2600		
Emergency Contact:	HARRY GELD (718) 788-2600		
Total Tanks:	1		
Owner:	ABRAHAM DAMAST 3913 SECOND AVENUE BROOKLYN, NY 11232 (718) 788-2600		
Owner Type:	Corporate/Commercial		
Owner Mark:	First Owner		
Owner Subtype:	Not reported		
Mailing Address:	COMMODORE MANUFACTURING CORPORATION ATTN: MR. ABRAHAM DAMAST 3913 SECOND AVENUE BROOKLYN, NY 11232 (718) 788-2600		
Tank Status:	Closed - In Place		
Capacity (gals):	35000		
Tank Location:	UNDERGROUND		

MAP FINDINGS

Map ID
 Direction
 Distance
 Distance (ft.)Site

EDR ID Number
 EPA ID Number

Database(s)

COMMODORE MANUFACURING CORPORATION (Continued)

U003397284

Tank Id:	003	Install Date:	Not reported
Tank Type:	Steel/carbon steel	Product Stored:	NOS 1,2, OR 4 FUEL OIL
Tank Internal:	NONE	Pipe Internal:	NONE
Pipe Location:	Underground	Pipe Type:	STEEL/IRON
Tank External:	NONE/NONE		
Missing Data for Tank:	Minor Data Missing		
Pipe External:	NONE/NONE		
Second Containment:	OTHER		
Leak Detection:	Not reported		
Overfill Prot:	Vent Whistle	Dispenser:	Suction
Date Tested:	Not reported	Next Test Date:	Not reported
Date Closed:	04/01/1999	Test Method:	Not reported
Deleted:	False	Updated:	True
Dead Letter:	False	Owner Screen:	No data missing
FAMT:	Fiscal amount for registration fee is correct		
Total Capacity:	35000	Renewal Date:	Not reported
Tank Screen:	Minor data missing	Federal ID:	Not reported
Renew Flag:	Renwal has not been printed	Facility Screen:	Minor data missing
Certification Flag:	False	Certification Date:	04/30/1999
Old PBS Number:	Not reported	Expiration Date:	08/04/2003
Inspected Date:	Not reported	Inspector:	Not reported
Inspection Result:	Not reported		
Lat/long:	Not reported		
Facility Type:	Not reported		
Town or City:	NEW YORK CITY		
Town or City Code:	01		
County Code:	61		
Region:	2		

77

**SEA JET TRUCKING CORP
 140 43RD ST
 BROOKLYN, NY 11232**

**RCRIS-SQG 1000550072
 FINDS NYD986870251**

RCRIS:
 Owner: SEA JET TRUCKING CORP
 (212) 555-1212
 EPA ID: NYD986870251
 Contact: Not reported
 Classification: Small Quantity Generator
 TSD Activities: Not reported
 Violation Status: No violations found

FINDS:
 Other Pertinent Environmental Activity Identified at Site:
 Resource Conservation and Recovery Act Information system (RCRAINFO)

77

**ROSENBERG LOUIS L
 162 42ND ST
 BROOKLYN, NY 11232**

**RCRIS-SQG 1000262224
 FINDS NYD981559891**

MAP FINDINGS

Map ID
 Direction
 Distance
 Distance (ft.)Site

EDR ID Number
 EPA ID Number

Database(s)

ROSENBERG LOUIS L (Continued)

1000262224

RCRIS:

Owner: LOUIS L ROSENBERG
 (212) 555-1212
 EPA ID: NYD981559891
 Contact: Not reported
 Classification: Small Quantity Generator
 TSD Activities: Not reported
 Violation Status: No violations found

NY MANIFEST

Additional detail is available in NY MANIFEST. Please contact your EDR Account Executive for more information.

FINDS:

Other Pertinent Environmental Activity Identified at Site:
 Resource Conservation and Recovery Act Information system (RCRAINFO)

77

**1ST AVE RAILROAD/NY CROSS HARBOR RAILROAD TERM
 4302 1ST AVE
 BROOKLYN, NY 11232**

**UST U000401771
 AST N/A**

PBS UST:

PBS Number:	2-306002	CBS Number:	Not reported
SPDES Number:	Not reported	SWIS ID:	6101
Operator:	NYCHRR (718) 788-3690		
Emergency Contact:	GREGORY C. KISLOFF (718) 788-3690		
Total Tanks:	1		
Owner:	CITY OF NEW YORK / ECONOMIC DEVEL. CORP. 110 WILLIAM STREET NEW YORK, NY 10038 (212) 312-3616		
Owner Type:	Local Government		
Owner Mark:	Second Owner		
Owner Subtype:	Not reported		
Mailing Address:	NYC ECONOMIC DEVELOPMENT CORP ATTN: MR JACK POWERS 110 WILLIAM STREET NEW YORK, NY 10038 (212) 312-3616		
Tank Status:	Closed - In Place		
Capacity (gals):	7500		
Tank Location:	UNDERGROUND		
Tank Id:	001H	Install Date:	Not reported
Tank Type:	Steel/carbon steel	Product Stored:	DIESEL
Tank Internal:	NONE	Pipe Internal:	NONE
Pipe Location:	Underground	Pipe Type:	STEEL/IRON
Tank External:	NONE/NONE		
Missing Data for Tank:	No Missing Data		
Pipe External:	NONE/NONE		
Second Containment:	NONE/NONE		
Leak Detection:	NONE/NONE		
Overfill Prot:	None	Dispenser:	Suction
Date Tested:	Not reported	Next Test Date:	Not reported
Date Closed:	04/01/1998	Test Method:	Not reported
Deleted:	False	Updated:	True
Dead Letter:	False	Owner Screen:	Minor data missing

MAP FINDINGS

Map ID
 Direction
 Distance
 Distance (ft.)Site

EDR ID Number
 EPA ID Number

Database(s)

1ST AVE RAILROAD/NY CROSS HARBOR RAILROAD TERM (Continued)

U000401771

FAMT:	Fiscal amount for registration fee is correct	
Total Capacity:	4000	Renewal Date: Not reported
Tank Screen:	No data missing	Federal ID: Not reported
Renew Flag:	Renwal has not been printed	Facility Screen: No data missing
Certification Flag:	False	Certification Date: 07/28/2000
Old PBS Number:	Not reported	Expiration Date: 06/22/2004
Inspected Date:	Not reported	Inspector: Not reported
Inspection Result:	Not reported	
Lat/long:	Not reported	
Facility Type:	TRUCKING/TRANSPORTATION	
Town or City:	NEW YORK CITY	
Town or City Code:	01	
County Code:	61	
Region:	2	
PBS OWNHIST		
Operator:	NYCHRR	
Emergency:	GREGORY C. KISLOFF	
Emergency Tel:	(718) 788-3690	Old PBSNO: Not reported
Facility Type:	FL	
Facility Owner:	1ST AVE RAILROAD/NY CROSS HARBOR RAILROAD TERM	
Facility Address:	4302 1ST AVE 4302 1ST AVE BKLYN, NY 11232	
Inspector:	Not reported	Inspect Date: Not reported
Insp Result:	Not reported	Federal ID: Not reported
Owner:	NEW YORK CITY DEPT. OF DESIGN AND CONSTRUCTION	
Owner Tel:	(718) 391-1361	Owner Type: Local Government
Owner Subtype:	Not reported	
Mail Address:	NYC ECONOMIC DEVELOPMENT CORP. 110 WILLIAM STREET NEW YORK, NY 10038 MR. JACK POWERS (212) 312-3616	
Owner Mark:	First Owner	
Certify Date:	07/14/1992	Expiration: 07/14/1992
Total Capacity (Gal):	4000	
CBS Registration Num :	Not reported	
SPDES Number:	Not reported	
Lat/Long :	Not reported	
County Facility:	6101	
Facility Phone :	(718) 788-3690	
Num of Active Tanks :	1	
Facility Owner:	NEW YORK CITY DEPT. OF DESIGN AND CONSTRUCTION	
Facility Address:	30-30 THOMPSON AVENUE LONG ISLAND CITY, NY 11101	
Owner Phone:	(718) 391-1361	
Facility Status:	1	
Certificate Needs Printed :	False	
Renewal Printed :	False	
Pre-printed Renewal Form Last Printed :	Not reported	
Fiscal Amt For Registration Fee Pbsrect:	True	
Dt Ownership Transfer Occurr in Computer :	06/22/1999	
Facility Record Updated:	True	
PBS Number:	2-306002	CBS Number: Not reported
SPDES Number:	Not reported	SWIS ID: 6101

MAP FINDINGS

Map ID
 Direction
 Distance
 Distance (ft.)Site

EDR ID Number
 EPA ID Number

Database(s)

1ST AVE RAILROAD/NY CROSS HARBOR RAILROAD TERM (Continued)

U000401771

Operator: NYCHRR
 (718) 788-3690
 Emergency Contact: GREGORY C. KISLOFF
 (718) 788-3690
 Total Tanks: 1
 Owner: CITY OF NEW YORK / ECONOMIC DEVEL. CORP.
 110 WILLIAM STREET
 NEW YORK, NY 10038
 (212) 312-3616
 Owner Type: Local Government
 Owner Mark: Second Owner
 Owner Subtype: Not reported
 Mailing Address: NYC ECONOMIC DEVELOPMENT CORP
 ATTN: MR JACK POWERS
 110 WILLIAM STREET
 NEW YORK, NY 10038
 (212) 312-3616
 Tank Status: Closed - In Place
 Capacity (gals): 7500
 Tank Location: UNDERGROUND
 Tank Id: 002H
 Tank Type: Steel/carbon steel
 Tank Internal: NONE
 Pipe Location: Underground
 Tank External: NONE/NONE
 Missing Data for Tank: No Missing Data
 Pipe External: NONE/NONE
 Second Containment: NONE/NONE
 Leak Detection: NONE/NONE
 Overfill Prot: None
 Date Tested: Not reported
 Date Closed: 04/01/1998
 Deleted: False
 Dead Letter: False
 FAMT: Fiscal amount for registration fee is correct
 Total Capacity: 4000
 Tank Screen: No data missing
 Renew Flag: Renewal has not been printed
 Certification Flag: False
 Old PBS Number: Not reported
 Inspected Date: Not reported
 Inspection Result: Not reported
 Lat/long: Not reported
 Facility Type: TRUCKING/TRANSPORTATION
 Town or City: NEW YORK CITY
 Town or City Code: 01
 County Code: 61
 Region: 2
 Install Date: Not reported
 Product Stored: DIESEL
 Pipe Internal: NONE
 Pipe Type: STEEL/IRON
 Dispenser: Suction
 Next Test Date: Not reported
 Test Method: Not reported
 Updated: True
 Owner Screen: Minor data missing
 Renewal Date: Not reported
 Federal ID: Not reported
 Facility Screen: No data missing
 Certification Date: 07/28/2000
 Expiration Date: 06/22/2004
 Inspector: Not reported

PBS OWNHIST

Operator: NYCHRR
 Emergency: GREGORY C. KISLOFF
 Emergency Tel: (718) 788-3690
 Facility Type: FL
 Facility Owner: 1ST AVE RAILROAD/NY CROSS HARBOR RAILROAD TERM
 Facility Address: 4302 1ST AVE
 4302 1ST AVE
 BKLYN, NY 11232
 Old PBSNO: Not reported

MAP FINDINGS

Map ID
 Direction
 Distance
 Distance (ft.)Site

EDR ID Number

Database(s) EPA ID Number

1ST AVE RAILROAD/NY CROSS HARBOR RAILROAD TERM (Continued)

U000401771

Inspector:	Not reported	Inspect Date:	Not reported
Insp Result:	Not reported	Federal ID:	Not reported
Owner:	NEW YORK CITY DEPT. OF DESIGN AND CONSTRUCTION		
Owner Tel:	(718) 391-1361	Owner Type:	Local Government
Owner Subtype:	Not reported		
Mail Address:	NYC ECONOMIC DEVELOPMENT CORP. 110 WILLIAM STREET NEW YORK, NY 10038 MR. JACK POWERS (212) 312-3616		
Owner Mark:	First Owner	Expiration:	07/14/1992
Certify Date:	07/14/1992		
Total Capacity (Gal):	4000		
CBS Registration Num :	Not reported		
SPDES Number:	Not reported		
Lat/Long :	Not reported		
County Facility:	6101		
Facility Phone :	(718) 788-3690		
Num of Active Tanks :	1		
Facility Owner:	NEW YORK CITY DEPT. OF DESIGN AND CONSTRUCTION		
Facility Address:	30-30 THOMPSON AVENUE LONG ISLAND CITY, NY 11101		
Owner Phone:	(718) 391-1361		
Facility Status:	1		
Certificate Needs Printed :	False		
Renewal Printed :	False		
Pre-printed Renewal Form Last Printed :	Not reported		
Fiscal Amt For Registration Fee Pbsrect:	True		
Dt Ownership Transfer Occurr in Computer :	06/22/1999		
Facility Record Updated:	True		
PBS Number:	2-306002	CBS Number:	Not reported
SPDES Number:	Not reported	SWIS ID:	6101
Operator:	NYCHRR (718) 788-3690		
Emergency Contact:	GREGORY C. KISLOFF (718) 788-3690		
Total Tanks:	1		
Owner:	CITY OF NEW YORK / ECONOMIC DEVEL. CORP. 110 WILLIAM STREET NEW YORK, NY 10038 (212) 312-3616		
Owner Type:	Local Government		
Owner Mark:	Second Owner		
Owner Subtype:	Not reported		
Mailing Address:	NYC ECONOMIC DEVELOPMENT CORP ATTN: MR JACK POWERS 110 WILLIAM STREET NEW YORK, NY 10038 (212) 312-3616		
Tank Status:	Closed - Removed		
Capacity (gals):	550		
Tank Location:	UNDERGROUND		
Tank Id:	003A	Install Date:	Not reported
Tank Type:	Steel/carbon steel	Product Stored:	DIESEL
Tank Internal:	NONE	Pipe Internal:	NONE

MAP FINDINGS

Map ID
 Direction
 Distance
 Distance (ft.)Site

EDR ID Number
 EPA ID Number

Database(s)

1ST AVE RAILROAD/NY CROSS HARBOR RAILROAD TERM (Continued)

U000401771

Pipe Location: Underground Pipe Type: STEEL/IRON
 Tank External: NONE/NONE
 Missing Data for Tank: No Missing Data
 Pipe External: NONE/NONE
 Second Containment: NONE/NONE
 Leak Detection: NONE/NONE
 Overfill Prot: None Dispenser: Suction
 Date Tested: Not reported Next Test Date: Not reported
 Date Closed: 04/01/1997 Test Method: Not reported
 Deleted: False Updated: True
 Dead Letter: False Owner Screen: Minor data missing
 FAMT: Fiscal amount for registration fee is correct
 Total Capacity: 4000 Renewal Date: Not reported
 Tank Screen: No data missing Federal ID: Not reported
 Renew Flag: Renewal has not been printed Facility Screen: No data missing
 Certification Flag: False Certification Date: 07/28/2000
 Old PBS Number: Not reported Expiration Date: 06/22/2004
 Inspected Date: Not reported Inspector: Not reported
 Inspection Result: Not reported
 Lat/long: Not reported
 Facility Type: TRUCKING/TRANSPORTATION
 Town or City: NEW YORK CITY
 Town or City Code: 01
 County Code: 61
 Region: 2

PBS OWNHIST

Operator: NYCHRR
 Emergency: GREGORY C. KISLOFF
 Emergency Tel: (718) 788-3690 Old PBSNO: Not reported
 Facility Type: FL
 Facility Owner: 1ST AVE RAILROAD/NY CROSS HARBOR RAILROAD TERM
 Facility Address: 4302 1ST AVE
 4302 1ST AVE
 BKLYN, NY 11232

Inspector: Not reported Inspect Date: Not reported
 Insp Result: Not reported Federal ID: Not reported
 Owner: NEW YORK CITY DEPT. OF DESIGN AND CONSTRUCTION
 Owner Tel: (718) 391-1361 Owner Type: Local Government
 Owner Subtype: Not reported
 Mail Address: NYC ECONOMIC DEVELOPMENT CORP.
 110 WILLIAM STREET
 NEW YORK, NY 10038
 MR. JACK POWERS
 (212) 312-3616

Owner Mark: First Owner Expiration: 07/14/1992
 Certify Date: 07/14/1992
 Total Capacity (Gal): 4000
 CBS Registration Num : Not reported
 SPDES Number: Not reported
 Lat/Long : Not reported
 County Facility: 6101
 Facility Phone : (718) 788-3690
 Num of Active Tanks : 1
 Facility Owner: NEW YORK CITY DEPT. OF DESIGN AND CONSTRUCTION
 Facility Address: 30-30 THOMPSON AVENUE

LONG ISLAND CITY, NY 11101

MAP FINDINGS

Map ID
 Direction
 Distance
 Distance (ft.)Site

EDR ID Number
 EPA ID Number

Database(s)

1ST AVE RAILROAD/NY CROSS HARBOR RAILROAD TERM (Continued)

U000401771

Owner Phone:	(718) 391-1361		
Facility Status:	1		
Certificate Needs Printed :	False		
Renewal Printed :	False		
Pre-printed Renewal Form Last Printed :	Not reported		
Fiscal Amt For Registration Fee Pbsrect:	True		
Dt Ownership Transfer Occurr in Computer :	06/22/1999		
Facility Record Updated:	True		
PBS Number:	2-306002	CBS Number:	Not reported
SPDES Number:	Not reported	SWIS ID:	6101
Operator:	NYCHRR (718) 788-3690		
Emergency Contact:	GREGORY C. KISLOFF (718) 788-3690		
Total Tanks:	1		
Owner:	CITY OF NEW YORK / ECONOMIC DEVEL. CORP. 110 WILLIAM STREET NEW YORK, NY 10038 (212) 312-3616		
Owner Type:	Local Government		
Owner Mark:	Second Owner		
Owner Subtype:	Not reported		
Mailing Address:	NYC ECONOMIC DEVELOPMENT CORP ATTN: MR JACK POWERS 110 WILLIAM STREET NEW YORK, NY 10038 (212) 312-3616		
Tank Status:	Closed - Removed		
Capacity (gals):	550		
Tank Location:	UNDERGROUND		
Tank Id:	004A	Install Date:	Not reported
Tank Type:	Steel/carbon steel	Product Stored:	DIESEL
Tank Internal:	NONE	Pipe Internal:	NONE
Pipe Location:	Underground	Pipe Type:	STEEL/IRON
Tank External:	NONE/NONE		
Missing Data for Tank:	No Missing Data		
Pipe External:	NONE/NONE		
Second Containment:	NONE/NONE		
Leak Detection:	NONE/NONE		
Overfill Prot:	None	Dispenser:	Suction
Date Tested:	Not reported	Next Test Date:	Not reported
Date Closed:	04/01/1997	Test Method:	Not reported
Deleted:	False	Updated:	True
Dead Letter:	False	Owner Screen:	Minor data missing
FAMT:	Fiscal amount for registration fee is correct		
Total Capacity:	4000	Renewal Date:	Not reported
Tank Screen:	No data missing	Federal ID:	Not reported
Renew Flag:	Renwal has not been printed	Facility Screen:	No data missing
Certification Flag:	False	Certification Date:	07/28/2000
Old PBS Number:	Not reported	Expiration Date:	06/22/2004
Inspected Date:	Not reported	Inspector:	Not reported
Inspection Result:	Not reported		
Lat/long:	Not reported		
Facility Type:	TRUCKING/TRANSPORTATION		
Town or City:	NEW YORK CITY		
Town or City Code:	01		

MAP FINDINGS

Map ID
 Direction
 Distance
 Distance (ft.)Site

EDR ID Number
 EPA ID Number

Database(s)

1ST AVE RAILROAD/NY CROSS HARBOR RAILROAD TERM (Continued)

U000401771

County Code: 61
 Region: 2

PBS OWNHIST
 Operator: NYCHRR
 Emergency: GREGORY C. KISLOFF
 Emergency Tel: (718) 788-3690 Old PBSNO: Not reported
 Facility Type: FL
 Facility Owner: 1ST AVE RAILROAD/NY CROSS HARBOR RAILROAD TERM
 Facility Address: 4302 1ST AVE
 4302 1ST AVE
 BKLYN, NY 11232

Inspector: Not reported Inspect Date: Not reported
 Insp Result: Not reported Federal ID: Not reported
 Owner: NEW YORK CITY DEPT. OF DESIGN AND CONSTRUCTION
 Owner Tel: (718) 391-1361 Owner Type: Local Government
 Owner Subtype: Not reported
 Mail Address: NYC ECONOMIC DEVELOPMENT CORP.
 110 WILLIAM STREET
 NEW YORK, NY 10038
 MR. JACK POWERS
 (212) 312-3616

Owner Mark: First Owner
 Certify Date: 07/14/1992 Expiration: 07/14/1992
 Total Capacity (Gal): 4000
 CBS Registration Num : Not reported
 SPDES Number: Not reported
 Lat/Long : Not reported
 County Facility: 6101
 Facility Phone : (718) 788-3690
 Num of Active Tanks : 1
 Facility Owner: NEW YORK CITY DEPT. OF DESIGN AND CONSTRUCTION
 Facility Address: 30-30 THOMPSON AVENUE
 LONG ISLAND CITY, NY 11101

Owner Phone: (718) 391-1361
 Facility Status: 1
 Certificate Needs Printed : False
 Renewal Printed : False
 Pre-printed Renewal Form Last Printed : Not reported
 Fiscal Amt For Registration Fee Pbsrect: True
 Dt Ownership Transfer Occurr in Computer : 06/22/1999
 Facility Record Updated: True

PBS Number: 2-306002 CBS Number: Not reported
 SPDES Number: Not reported SWIS ID: 6101
 Operator: NYCHRR
 (718) 788-3690
 Emergency Contact: GREGORY C. KISLOFF
 (718) 788-3690
 Total Tanks: 1
 Owner: CITY OF NEW YORK / ECONOMIC DEVEL. CORP.
 110 WILLIAM STREET
 NEW YORK, NY 10038
 (212) 312-3616
 Owner Type: Local Government
 Owner Mark: Second Owner
 Owner Subtype: Not reported

MAP FINDINGS

Map ID
 Direction
 Distance
 Distance (ft.)Site

EDR ID Number
 EPA ID Number

Database(s)

1ST AVE RAILROAD/NY CROSS HARBOR RAILROAD TERM (Continued)

U000401771

Mailing Address: NYC ECONOMIC DEVELOPMENT CORP
 ATTN: MR JACK POWERS
 110 WILLIAM STREET
 NEW YORK, NY 10038
 (212) 312-3616

Tank Status: Closed - Removed
 Capacity (gals): 550
 Tank Location: UNDERGROUND
 Tank Id: 005A
 Tank Type: Steel/carbon steel
 Tank Internal: NONE
 Pipe Location: Underground
 Tank External: NONE/NONE
 Missing Data for Tank: No Missing Data
 Pipe External: NONE/NONE
 Second Containment: NONE/NONE
 Leak Detection: NONE/NONE
 Overfill Prot: None
 Date Tested: Not reported
 Date Closed: 04/01/1997
 Deleted: False
 Dead Letter: False
 FAMT: Fiscal amount for registration fee is correct
 Total Capacity: 4000
 Tank Screen: No data missing
 Renew Flag: Renewal has not been printed
 Certification Flag: False
 Old PBS Number: Not reported
 Inspected Date: Not reported
 Inspection Result: Not reported
 Lat/long: Not reported
 Facility Type: TRUCKING/TRANSPORTATION
 Town or City: NEW YORK CITY
 Town or City Code: 01
 County Code: 61
 Region: 2

Install Date: Not reported
 Product Stored: DIESEL
 Pipe Internal: NONE
 Pipe Type: STEEL/IRON

Dispenser: Suction
 Next Test Date: Not reported
 Test Method: Not reported
 Updated: True
 Owner Screen: Minor data missing

Renewal Date: Not reported
 Federal ID: Not reported
 Facility Screen: No data missing
 Certification Date: 07/28/2000
 Expiration Date: 06/22/2004
 Inspector: Not reported

PBS OWNHIST

Operator: NYCHRR
 Emergency: GREGORY C. KISLOFF
 Emergency Tel: (718) 788-3690
 Facility Type: FL
 Facility Owner: 1ST AVE RAILROAD/NY CROSS HARBOR RAILROAD TERM
 Facility Address: 4302 1ST AVE
 4302 1ST AVE
 BKLYN, NY 11232

Old PBSNO: Not reported

Inspector: Not reported
 Insp Result: Not reported
 Owner: NEW YORK CITY DEPT. OF DESIGN AND CONSTRUCTION
 Owner Tel: (718) 391-1361
 Owner Subtype: Not reported
 Mail Address: NYC ECONOMIC DEVELOPMENT CORP.
 110 WILLIAM STREET
 NEW YORK, NY 10038
 MR. JACK POWERS
 (212) 312-3616

Inspect Date: Not reported
 Federal ID: Not reported
 Owner Type: Local Government

Owner Mark: First Owner
 Certify Date: 07/14/1992
 Expiration: 07/14/1992

MAP FINDINGS

Map ID
 Direction
 Distance
 Distance (ft.)Site

EDR ID Number
 EPA ID Number

Database(s)

1ST AVE RAILROAD/NY CROSS HARBOR RAILROAD TERM (Continued)

U000401771

Total Capacity (Gal):	4000	
CBS Registration Num :		Not reported
SPDES Number:		Not reported
Lat/Long :		Not reported
County Facility:		6101
Facility Phone :		(718) 788-3690
Num of Active Tanks :		1
Facility Owner:		NEW YORK CITY DEPT. OF DESIGN AND CONSTRUCTION
Facility Address:		30-30 THOMPSON AVENUE
		LONG ISLAND CITY, NY 11101
Owner Phone:		(718) 391-1361
Facility Status:		1
Certificate Needs Printed :		False
Renewal Printed :		False
Pre-printed Renewal Form Last Printed :		Not reported
Fiscal Amt For Registration Fee Pbsrect:		True
Dt Ownership Transfer Occurr in Computer :		06/22/1999
Facility Record Updated:		True

This is the most recent NY PBS data for this site.

The NY PBS database contains 15 additional records for this site.

Please click here or contact your EDR Account Executive for more information.

PBS AST:

PBS Number:	2-306002	CBS Number:	Not reported
SPDES Number:	Not reported	SWIS Code:	6101
Federal ID:	Not reported	Previous PBS#:	Not reported
Facility Status:	1 - Active PBS facility, i.e. total capacity of the PBS tanks is greater than 1,100 gallons, regardless if Subpart 360-14 tanks exist or not at the facility.		
Facility Type:	TRUCKING/TRANSPORTATION		
Owner Type:	Local Government		
Owner Sub Type:	Not reported		
Owner:	CITY OF NEW YORK / ECONOMIC DEVEL. CORP. 110 WILLIAM STREET NEW YORK, NY 10038		
Owner Phone:	(212) 312-3616		
Facility Phone:	(718) 788-3690		
Operator:	NYCHRR		
Emergency Name:	GREGORY C. KISLOFF		
Emergency Phone:	(718) 788-3690		
Total Tanks:	1		
Total Capacity:	4000		
Tank ID:	003		
Capacity (Gal):	4000		
Missing Data for Tank :	No data missing		
Tank Location:	ABOVEGROUND ON SADDLES LEGS, STILTS, RACK, OR CRADLE		
Product Stored:	DIESEL		
Tank Type:	Steel/carbon steel		
Install Date:	03/01/1999		
Tank Internal:	NONE		
Tank External:	NONE/PAINTED/ASPHALT COATING		
Tank Containment:	NONE/DOUBLED-WALLED TANK		
Pipe Type:	FIBERGLASS [FRP]		
Pipe Location:	Above/Underground Combination		
Pipe Internal:	NONE		
Pipe External:	NONE/FIBERGLASS		

MAP FINDINGS

Map ID
 Direction
 Distance
 Distance (ft.)Site

EDR ID Number
 EPA ID Number

Database(s)

1ST AVE RAILROAD/NY CROSS HARBOR RAILROAD TERM (Continued)

U000401771

Leak Detection:	INTERSTITIAL MONITORING/IN-TANK SYSTEM		
Overfill Protection:	High Level Alarm		
Dispenser Method:	Submersible		
Date Tested:	//	Next Test Date:	//
Date Closed:	//	Test Method:	Not reported
Updated:	True	Deleted:	False
Date Inspected:	Not reported	Inspector:	Not reported
Result of Inspection:	Not reported		
Mailing Name:	NYC ECONOMIC DEVELOPMENT CORP		
Mailing Address:	110 WILLIAM STREET NEW YORK, NY 10038		
Mailing Contact:	MR JACK POWERS		
Mailing Telephone:	(212) 312-3616		
Owner Mark:	Second Owner	Expiration Date:	06/22/2004
Certification Flag:	False	Certification Date:	07/28/2000
Renew Flag:	False	Renew Date:	//
Lat/Long:	Not reported		
Dead Letter:	False		
Facility Screen:	No data missing		
Owner Screen:	Minor data missing		
Tank Screen:	No data missing		
Town or City:	NEW YORK CITY		
Town or City Code:	01		
County Code:	61		
Region:	2		
Fiscal Amount for Registration Fee is Correct:	True		
PBS OWNHIST			
Operator:	NYCHRR		
Emergency:	GREGORY C. KISLOFF		
Emergency Tel:	(718) 788-3690	Old PBSNO:	Not reported
Facility Type:	FL		
Facility Owner:	1ST AVE RAILROAD/NY CROSS HARBOR RAILROAD TERM		
Facility Address:	4302 1ST AVE 4302 1ST AVE BKLYN, NY 11232		
Inspector:	Not reported	Inspect Date:	Not reported
Insp Result:	Not reported	Federal ID:	Not reported
Owner:	NEW YORK CITY DEPT. OF DESIGN AND CONSTRUCTION		
Owner Tel:	(718) 391-1361	Owner Type:	Local Government
Owner Subtype:	Not reported		
Mail Address:	NYC ECONOMIC DEVELOPMENT CORP. 110 WILLIAM STREET NEW YORK, NY 10038 MR. JACK POWERS (212) 312-3616		
Owner Mark:	First Owner	Expiration:	07/14/1992
Certify Date:	07/14/1992		
Total Capacity (Gal):	4000		
CBS Registration Num :	Not reported		
SPDES Number:	Not reported		
Lat/Long :	Not reported		
County Facility:	6101		
Facility Phone :	(718) 788-3690		
Num of Active Tanks :	1		
Facility Owner:	NEW YORK CITY DEPT. OF DESIGN AND CONSTRUCTION		
Facility Address:	30-30 THOMPSON AVENUE		

MAP FINDINGS

Map ID
 Direction
 Distance
 Distance (ft.)Site

EDR ID Number
 EPA ID Number

Database(s)

1ST AVE RAILROAD/NY CROSS HARBOR RAILROAD TERM (Continued)

U000401771

LONG ISLAND CITY, NY 11101
 Owner Phone: (718) 391-1361
 Facility Status: 1
 Certificate Needs Printed : False
 Renewal Printed : False
 Pre-printed Renewal Form Last Printed : Not reported
 Fiscal Amt For Registration Fee Pbsrect: True
 Dt Ownership Transfer Occurr in Computer : 06/22/1999
 Facility Record Updated: True

**77 EMPIRE LIGHTING & GIFT CO
 167 41ST ST
 BROOKLYN, NY 11232**

**RCRIS-SQG 1000261165
 FINDS NYD155081938**

RCRIS:
 Owner: MICHAEL DENE PRESIDENT
 (212) 555-1212
 EPA ID: NYD155081938
 Contact: Not reported
 Classification: Small Quantity Generator
 TSDf Activities: Not reported
 Violation Status: No violations found

NY MANIFEST
 Additional detail is available in NY MANIFEST. Please contact your EDR Account Executive for more information.

FINDS:
 Other Pertinent Environmental Activity Identified at Site:
 Resource Conservation and Recovery Act Information system (RCRAINFO)

**77 PHOENIX LIGHTING FIXTURE CO INC
 167 41ST ST
 BROOKLYN, NY 11232**

**RCRIS-SQG 1000207953
 FINDS NYD002031045**

RCRIS:
 Owner: PHOENIX LIGHTING FIXTURE CO INC
 (212) 555-1212
 EPA ID: NYD002031045
 Contact: Not reported
 Classification: Small Quantity Generator
 TSDf Activities: Not reported
 Violation Status: No violations found

NY MANIFEST
 Additional detail is available in NY MANIFEST. Please contact your EDR Account Executive for more information.

FINDS:
 Other Pertinent Environmental Activity Identified at Site:
 Resource Conservation and Recovery Act Information system (RCRAINFO)

MAP FINDINGS

Map ID
 Direction
 Distance
 Distance (ft.)Site
 Database(s)
 EPA ID Number

77 NYC DEPT OF FINANCE RCRIS-SQG 1000912098
167 41ST ST - 2ND FLOOR FINDS NY0000449975
BROOKLYN, NY 11232

RCRIS:

Owner: NEW YORK CITY DEPT OF FINANCE
 (718) 965-7551
 EPA ID: NY0000449975
 Contact: VANDYKE BADOO
 (718) 965-7551

Classification: Small Quantity Generator
 TSD Activities: Not reported

Violation Status: No violations found

NY MANIFEST

Additional detail is available in NY MANIFEST. Please contact your EDR Account Executive for more information.

FINDS:

Other Pertinent Environmental Activity Identified at Site:
 Resource Conservation and Recovery Act Information system (RCRAINFO)

77 NY CROSS HARBOR RAILROAD TERMINAL CORP. SWF/LF S105841745
1ST AVE / 43RD ST N/A
BROOKLYN, NY 11232

LF:

Secondary Addr : Not reported Region Code : 2
 Phone Number : 7187863690 Owner Name : Not reported
 Owner Type : Not reported
 Owner Address : Not reported
 Not reported
 Not reported
 Owner Email : Not reported Owner Phone : Not reported
 Contact Name : ROBERT CRAWFORD
 Contact Address : Not reported
 Not reported
 Not reported
 Contact Email : Not reported Contact Phone : Not reported
 Activity Desc : Transfer station - regulated
 Activity Number : 24T13
 Active : No Accuracy Code : Not reported
 North Coordinate :4500623 East Coordinate : 583033
 Regulatory Status Permit
 Waste Type : Not reported
 Authorization # : 2-6102-00102 Authorization Date :6/23/92
 Expiration Date : 6/30/97

77 NYC ECONOMIC DEVELOPMENT CORP FINDS 1001224436
4301 1ST AVE RCRIS-LQG NYR000056531
BROOKLYN, NY 11232

MAP FINDINGS

Map ID
 Direction
 Distance
 Distance (ft.)Site

EDR ID Number

Database(s) EPA ID Number

NYC ECONOMIC DEVELOPMENT CORP (Continued)

1001224436

RCRIS:

Owner: NYC ECONOMIC DEVELOPMENT CORP
 (212) 555-1212
 EPA ID: NYR000056531
 Contact: JACK POWERS
 (212) 312-3752

Classification: Large Quantity Generator
 TSDf Activities: Not reported

Violation Status: No violations found

FINDS:

Other Pertinent Environmental Activity Identified at Site:
 Biennial Reporting System (BRS)
 Resource Conservation and Recovery Act Information system (RCRAINFO)

**77 YOOKEL INC
 224 40TH ST
 BROOKLYN, NY 11232**

**FINDS 1001233208
 RCRIS-LQG NYR000063487**

RCRIS:

Owner: YOOKEL INC
 (718) 387-4858
 EPA ID: NYR000063487
 Contact: CHIAM LEBOWITZ
 (718) 387-4858

Classification: Large Quantity Generator
 TSDf Activities: Not reported

Violation Status: No violations found

NY MANIFEST

Additional detail is available in NY MANIFEST. Please contact your EDR Account Executive for more information.

FINDS:

Other Pertinent Environmental Activity Identified at Site:
 Resource Conservation and Recovery Act Information system (RCRAINFO)

**77 NEW YORK CROSS HARBOR RWY CORP
 4302 FIRST AVE
 BROOKLYN, NY 11232**

**RCRIS-SQG 1001028525
 FINDS NYR000007575**

RCRIS:

Owner: NEW YORK CROSS HARBOR RLWY CORP
 (718) 788-3690
 EPA ID: NYR000007575
 Contact: JOHN GREANEY
 (718) 788-3690

Classification: Small Quantity Generator
 TSDf Activities: Not reported

MAP FINDINGS

Map ID
 Direction
 Distance
 Distance (ft.)Site

EDR ID Number
 Database(s)
 EPA ID Number

NEW YORK CROSS HARBOR RWY CORP (Continued)

1001028525

Violation Status: No violations found

FINDS:

Other Pertinent Environmental Activity Identified at Site:
 Resource Conservation and Recovery Act Information system (RCRAINFO)

77

**BUSH TERMINALS, PIER SIX SITE
 FIRST AVE. AND 43RD ST
 BROOKLYN, NY 11220**

**RCRIS-SQG 1000791016
 FINDS NYD987025137
 CERC-NFRAP**

CERCLIS-NFRAP Classification Data:

Site Incident Category:	Not reported	Federal Facility:	Not a Federal Facility
Non NPL Code:	Removal Only Site (No Site Assessment Work Needed)		
Ownership Status:	Unknown	NPL Status:	Not on the NPL
Site Description:	Removal approval for archival 4/19/00		

CERCLIS-NFRAP Assessment History:

Assessment:	ADMIN ORDER ON CONSENT	Completed:	02/01/1993
Assessment:	REMOVAL NEGOTIATIONS	Completed:	02/01/1993
Assessment:	PRP REMOVAL	Completed:	03/09/1993
Assessment:	ARCHIVE SITE	Completed:	05/05/2000

RCRIS:

Owner: NYC ECONOMIC DEVELOPMENT CORP
 (212) 619-5000
 EPA ID: NYD987025137
 Contact: Not reported
 Classification: Small Quantity Generator
 TSD Activities: Not reported
 Violation Status: No violations found

NY MANIFEST

Additional detail is available in NY MANIFEST. Please contact your EDR Account Executive for more information.

FINDS:

Other Pertinent Environmental Activity Identified at Site:
 Resource Conservation and Recovery Act Information system (RCRAINFO)

77

**B F GILMOUR COMPANY INC
 152 41ST STREET
 BROOKLYN, NY 11232**

**UST U001837145
 N/A**

PBS UST:

PBS Number:	2-331260	CBS Number:	Not reported
SPDES Number:	Not reported	SWIS ID:	6101
Operator:	ALAN GILMOUR (718) 832-7900		

Emergency Contact: ALAN GILMOUR
 (718) 832-7900

Total Tanks: 0
 Owner: B F GILMOUR COMPANY INC
 152-41ST STREET
 BROOKLYN, NY 11232
 (718) 832-7900

Owner Type: Corporate/Commercial
 Owner Mark: First Owner
 Owner Subtype: Not reported
 Mailing Address: B F GILMOUR COMPANY CO.INC.

MAP FINDINGS

Map ID
 Direction
 Distance
 Distance (ft.)Site

EDR ID Number
 EPA ID Number

Database(s)

B F GILMOUR COMPANY INC (Continued)

U001837145

ATTN: ALAN GILMOUR
 152-41ST STREET
 BROOKLYN, NY 11232
 (718) 832-7900

Tank Status: Closed - Removed
 Capacity (gals): 550
 Tank Location: UNDERGROUND
 Tank Id: 001
 Tank Type: Steel/carbon steel
 Tank Internal: NONE
 Pipe Location: Underground
 Tank External: NONE/NONE
 Missing Data for Tank: No Missing Data
 Pipe External: NONE/NONE
 Second Containment: NONE/NONE
 Leak Detection: NONE/NONE
 Overfill Prot: None
 Date Tested: Not reported
 Date Closed: 02/01/1998
 Deleted: False
 Dead Letter: False
 FAMT: Fiscal amount for registration fee is correct
 Total Capacity: 0
 Tank Screen: 0
 Renew Flag: Renewal has not been printed
 Certification Flag: False
 Old PBS Number: Not reported
 Inspected Date: Not reported
 Inspection Result: Not reported
 Lat/long: Not reported
 Facility Type: Not reported
 Town or City: NEW YORK CITY
 Town or City Code: 01
 County Code: 61
 Region: 2

Install Date: 02/01/1998
 Product Stored: DIESEL
 Pipe Internal: NONE
 Pipe Type: GALVANIZED STEEL

Dispenser: Suction
 Next Test Date: Not reported
 Test Method: Not reported
 Updated: True
 Owner Screen: Minor data missing

Renewal Date: Not reported
 Federal ID: Not reported
 Facility Screen: Minor data missing
 Certification Date: Not reported
 Expiration Date: 12/22/1991
 Inspector: Not reported

PBS Number: 2-331260
 SPDES Number: Not reported
 Operator: ALAN GILMOUR
 (718) 832-7900

CBS Number: Not reported
 SWIS ID: 6101

Emergency Contact: ALAN GILMOUR
 (718) 832-7900

Total Tanks: 0
 Owner: B F GILMOUR COMPANY INC
 152-41ST STREET
 BROOKLYN, NY 11232
 (718) 832-7900

Owner Type: Corporate/Commercial
 Owner Mark: First Owner
 Owner Subtype: Not reported
 Mailing Address: B F GILMOUR COMPANY CO.INC.
 ATTN: ALAN GILMOUR
 152-41ST STREET
 BROOKLYN, NY 11232
 (718) 832-7900

Tank Status: Closed - Removed
 Capacity (gals): 550

MAP FINDINGS

Map ID
 Direction
 Distance
 Distance (ft.)Site

EDR ID Number
 EPA ID Number

Database(s)

B F GILMOUR COMPANY INC (Continued)

U001837145

Tank Location:	UNDERGROUND	Install Date:	02/01/1998
Tank Id:	002	Product Stored:	DIESEL
Tank Type:	Steel/carbon steel	Pipe Internal:	NONE
Tank Internal:	NONE	Pipe Type:	GALVANIZED STEEL
Pipe Location:	Underground		
Tank External:	NONE/NONE		
Missing Data for Tank:	No Missing Data	Dispenser:	Suction
Pipe External:	NONE/NONE	Next Test Date:	Not reported
Second Containment:	NONE/NONE	Test Method:	Not reported
Leak Detection:	NONE/NONE	Updated:	True
Overfill Prot:	None	Owner Screen:	Minor data missing
Date Tested:	Not reported	Renewal Date:	Not reported
Date Closed:	02/01/1998	Federal ID:	Not reported
Deleted:	False	Facility Screen:	Minor data missing
Dead Letter:	False	Certification Date:	Not reported
FAMT:	Fiscal amount for registration fee is correct	Expiration Date:	12/22/1991
Total Capacity:	0	Inspector:	Not reported
Tank Screen:	0		
Renew Flag:	Renwal has not been printed		
Certification Flag:	False		
Old PBS Number:	Not reported		
Inspected Date:	Not reported		
Inspection Result:	Not reported		
Lat/long:	Not reported		
Facility Type:	Not reported		
Town or City:	NEW YORK CITY		
Town or City Code:	01		
County Code:	61		
Region:	2		
PBS Number:	2-331260	CBS Number:	Not reported
SPDES Number:	Not reported	SWIS ID:	6101
Operator:	ALAN GILMOUR (718) 832-7900		
Emergency Contact:	ALAN GILMOUR (718) 832-7900		
Total Tanks:	0		
Owner:	B F GILMOUR COMPANY INC 152-41ST STREET BROOKLYN, NY 11232 (718) 832-7900		
Owner Type:	Corporate/Commercial		
Owner Mark:	First Owner		
Owner Subtype:	Not reported		
Mailing Address:	B F GILMOUR COMPANY CO.INC. ATTN: ALAN GILMOUR 152-41ST STREET BROOKLYN, NY 11232 (718) 832-7900		
Tank Status:	Closed - Removed		
Capacity (gals):	550		
Tank Location:	UNDERGROUND	Install Date:	02/01/1998
Tank Id:	003	Product Stored:	DIESEL
Tank Type:	Steel/carbon steel	Pipe Internal:	NONE
Tank Internal:	NONE	Pipe Type:	GALVANIZED STEEL
Pipe Location:	Underground		
Tank External:	NONE/NONE		

MAP FINDINGS

Map ID
 Direction
 Distance
 Distance (ft.)Site

EDR ID Number
 EPA ID Number

Database(s)

B F GILMOUR COMPANY INC (Continued)

U001837145

Missing Data for Tank:	No Missing Data	Dispenser:	Suction
Pipe External:	NONE/NONE	Next Test Date:	Not reported
Second Containment:	NONE/NONE	Test Method:	Not reported
Leak Detection:	NONE/NONE	Updated:	True
Overfill Prot:	None	Owner Screen:	Minor data missing
Date Tested:	Not reported	Renewal Date:	Not reported
Date Closed:	02/01/1998	Federal ID:	Not reported
Deleted:	False	Facility Screen:	Minor data missing
Dead Letter:	False	Certification Date:	Not reported
FAMT:	Fiscal amount for registration fee is correct	Expiration Date:	12/22/1991
Total Capacity:	0	Inspector:	Not reported
Tank Screen:	0		
Renew Flag:	Renwal has not been printed		
Certification Flag:	False		
Old PBS Number:	Not reported		
Inspected Date:	Not reported		
Inspection Result:	Not reported		
Lat/long:	Not reported		
Facility Type:	Not reported		
Town or City:	NEW YORK CITY		
Town or City Code:	01		
County Code:	61		
Region:	2		
PBS Number:	2-331260	CBS Number:	Not reported
SPDES Number:	Not reported	SWIS ID:	6101
Operator:	ALAN GILMOUR (718) 832-7900		
Emergency Contact:	ALAN GILMOUR (718) 832-7900		
Total Tanks:	0		
Owner:	B F GILMOUR COMPANY INC 152-41ST STREET BROOKLYN, NY 11232 (718) 832-7900		
Owner Type:	Corporate/Commercial		
Owner Mark:	First Owner		
Owner Subtype:	Not reported		
Mailing Address:	B F GILMOUR COMPANY CO.INC. ATTN: ALAN GILMOUR 152-41ST STREET BROOKLYN, NY 11232 (718) 832-7900		
Tank Status:	Closed Prior to 04/91 (Either Closed In-Place or Removed)		
Capacity (gals):	2000		
Tank Location:	UNDERGROUND		
Tank Id:	152	Install Date:	12/01/1960
Tank Type:	Steel/carbon steel	Product Stored:	NOS 1,2, OR 4 FUEL OIL
Tank Internal:	Not reported	Pipe Internal:	Not reported
Pipe Location:	Not reported	Pipe Type:	Not reported
Tank External:	Not reported		
Missing Data for Tank:	Minor Data Missing		
Pipe External:	Not reported		
Second Containment:	Not reported		
Leak Detection:	GROUNDWATER WELL		
Overfill Prot:	Product Level Gauge	Dispenser:	Suction
Date Tested:	Not reported	Next Test Date:	Not reported

MAP FINDINGS

Map ID
 Direction
 Distance
 Distance (ft.)Site

EDR ID Number

Database(s) EPA ID Number

B F GILMOUR COMPANY INC (Continued)

U001837145

Date Closed:	Not reported	Test Method:	Not reported
Deleted:	False	Updated:	False
Dead Letter:	False	Owner Screen:	Minor data missing
FAMT:	Fiscal amount for registration fee is correct		
Total Capacity:	0	Renewal Date:	Not reported
Tank Screen:	0	Federal ID:	Not reported
Renew Flag:	Renwal has not been printed	Facility Screen:	Minor data missing
Certification Flag:	False	Certification Date:	Not reported
Old PBS Number:	Not reported	Expiration Date:	12/22/1991
Inspected Date:	Not reported	Inspector:	Not reported
Inspection Result:	Not reported		
Lat/long:	Not reported		
Facility Type:	Not reported		
Town or City:	NEW YORK CITY		
Town or City Code:	01		
County Code:	61		
Region:	2		

77

**F G P BUSH TERMINAL INC
 148 41ST ST - 7 FLOOR SEC 8
 BROOKLYN, NY 11232**

**RCRIS-SQG 1000871443
 FINDS NY0000048157**

RCRIS:

Owner: FGP BUSH TERMINAL INC
 (212) 251-0101
 EPA ID: NY0000048157
 Contact: Not reported
 Classification: Small Quantity Generator
 TSD Activities: Not reported
 Violation Status: No violations found

NY MANIFEST

Additional detail is available in NY MANIFEST. Please contact your EDR Account Executive for more information.

FINDS:

Other Pertinent Environmental Activity Identified at Site:
 Resource Conservation and Recovery Act Information system (RCRAINFO)

77

**SHOW AUTO SALES
 4001 SECOND AVE
 BROOKLYN, NY**

**NY Spills S105057879
 N/A**

SPILLS:

Spill Number:	0102446	Region of Spill:	2
Spill Date:	06/04/2001 16:00	Reported to Dept:	06/04/2001 17:15
ID:	Not reported		
Date Call Received:	Not reported		
Region Close Date :	Not reported		
Material Spilled 1 :	Not reported	Amount Spilled 1 :	Not reported
Spill Cause:	Equipment Failure	Resource Affected:	On Land
Water Affected:	Not reported	Spill Source:	Gas Station
Facility Contact:	CALLER	Facility Tele:	() -
Investigator:	ZHAO/SIGONA	SWIS:	61
Caller Name:	Not reported	Caller Agency:	Not reported
Caller Phone:	Not reported	Caller Extension:	Not reported
Notifier Name:	Not reported	Notifier Agency:	Not reported
Notifier Phone:	Not reported	Notifier Extension:	Not reported

MAP FINDINGS

Map ID
 Direction
 Distance
 Distance (ft.)Site

EDR ID Number
 EPA ID Number

Database(s)

SHOW AUTO SALES (Continued)

S105057879

PBS : Not reported
 Spiller Contact: CALLER Spiller Phone: Not reported
 Spiller: SHOW AUTO SALES
 Spiller Address: 4001 SECOND AVE
 BROOKLYN
 Spill Class: Known release that creates potential for fire or hazard. DEC Response.
 Willing Responsible Party. Corrective action taken.
 Spill Closed Dt: Not Closed
 Spill Notifier: Other PBS Number: 2-601566
 Cleanup Ceased: Not reported
 Last Inspection: Not reported
 Cleanup Meets Standard: False
 Recommended Penalty: Penalty Not Recommended
 Spiller Cleanup Date: Not reported
 Enforcement Date: Not reported
 Investigation Complete: Not reported
 UST Involvement: True
 Spill Record Last Update: 09/20/2001
 Is Updated: False
 Corrective Action Plan Submitted: Not reported
 Date Spill Entered In Computer Data File: 06/04/2001
 Date Region Sent Summary to Central Office: Not reported
 True Date : Not reported
 Tank Test:
 PBS Number: Not reported
 Tank Number: Not reported
 Test Method: Not reported
 Capacity of Failed Tank: Not reported
 Leak Rate Failed Tank: Not reported
 Gross Leak Rate: Not reported
 Material:
 Material Class Type: 1
 Quantity Spilled: 0
 Units: Gallons
 Unknown Qty Spilled: No
 Quantity Recovered: 0
 Unknown Qty Recovered: True
 Material: GASOLINE
 Class Type: Petroleum
 Chem Abstract Service Number: GASOLINE
 Last Date: 09/29/1994
 Num Times Material Entry In File: 21329
 Remark: CALLER STATES THERE IS A FORMER GASOLINE STATION AND NOW IT IS DISCOVERED THAT THERE IS GAS LEAK FROM ONE OF THE TANKS. 20 YDS OF SOIL HAVE BEEN STOCK PILED SO FAR. ALL SOIL IS GOING TO BE REMOVED
 DEC Remarks: 06/05/2001 Zhao contacted Rick Spadalik at 1:45pm. 6 550 gal) gasoline tanks and 1 550 gal) waste oil tank were pulled out yesterday and found contamination soil which has been stock piled. Tanks were encased in concrete with concrete pad at bottom of tanks. American Environmental will possibly perform site assessment and will clean up site. At this time, DEC did not receive tank removal notification. 09/20/2001 Tank closure report from AEAC was received on 08/31.

MAP FINDINGS

Map ID			EDR ID Number
Direction			
Distance			
Distance (ft.)	Site	Database(s)	EPA ID Number

77	LACQUER & CHEMICAL CORP 214 40TH ST BROOKLYN, NY 11232	RCRIS-SQG FINDS	1000350645 NYD001330232
-----------	---	----------------------------------	--

RCRIS:

Owner: LACQUER & CHEMICAL CORP
(212) 555-1212

EPA ID: NYD001330232

Contact: Not reported

Classification: Small Quantity Generator

TSDF Activities: Not reported

Violation Status: No violations found

NY MANIFEST
 Additional detail is available in NY MANIFEST. Please contact your EDR Account Executive for more information.

FINDS:
 Other Pertinent Environmental Activity Identified at Site:
 Resource Conservation and Recovery Act Information system (RCRAINFO)

77	INDUSTRIAL FINISHING PRODUCTS INC 214 40TH ST BROOKLYN, NY 11232	RCRIS-SQG FINDS	1000428070 NYD981134661
-----------	---	----------------------------------	--

RCRIS:

Owner: ANDREW GALGANO
(212) 555-1212

EPA ID: NYD981134661

Contact: Not reported

Classification: Small Quantity Generator

TSDF Activities: Not reported

Violation Status: Violations exist

Regulation Violated:	Not reported
Area of Violation:	GENERATOR-ALL REQUIREMENTS (OVERSIGHT)
Date Violation Determined:	05/06/1987
Actual Date Achieved Compliance:	11/18/1987
Enforcement Action:	WRITTEN INFORMAL
Enforcement Action Date:	07/01/1987
Penalty Type:	Not reported

There are 1 violation record(s) reported at this site:

<u>Evaluation</u>	<u>Area of Violation</u>	<u>Date of Compliance</u>
Compliance Evaluation Inspection	GENERATOR-ALL REQUIREMENTS (OVERSIGHT)	19871118

NY MANIFEST
 Additional detail is available in NY MANIFEST. Please contact your EDR Account Executive for more information.

FINDS:
 Other Pertinent Environmental Activity Identified at Site:
 Resource Conservation and Recovery Act Information system (RCRAINFO)
 Toxic Chemical Release Inventory System (TRIS)

MAP FINDINGS

Map ID
 Direction
 Distance
 Distance (ft.)Site

EDR ID Number

Database(s) EPA ID Number

**77 PYROCK CHEMICAL
 214 40 STREET
 BROOKLYN, NY 11232**

**CBS UST S102639914
 CBS AST N/A**

CBS UST:

CBS Number: 2-000163
 PBS No: Not reported
 Region: STATE
 Operator: PYROCK CHEMICAL
 Emergency Contact: CHAIM LEBOWD, (718) 387-4858
 Certification Date: 01/07/1994
 Owner: PYROCK CHEMICAL CORP.
 Owner Address: 214 40 STREET

ICS No: 2-500043
 MOSF No: Not reported
 Town: NEW YORK CITY
 Facility Tel: (718) 832-5200

Expiration Date: 11/19/1995

Owner Phone: (718) 832-5200
 Owner Type: Corporate/Commercial
 Facility Type: MANUFACTURING
 Mail To: PYROCK CHEMICAL
 Mail Address: 214 40 STREET
 BROOKLYN, NY 11232
 ATTN: CHAIM LEBOWD
 (718) 832-5200

SPDES No: Not reported
 Owner Subtype: Not reported
 Tank Status: Temp. Out of Service
 Tank Error Status: No Missing Data

Facility Status: NO LONGER A MAJOR FACILITY

Total Tanks: 0
 Tank Location: Underground
 Install Date: 00/00
 CAS No: 67641

Capacity: 500 Gals

Substance: Single Hazardous Substance on DEC List

Tank Type: Steel/carbon steel

2nd Containmt: None

Tank Internal: Other

Pipe Type: STEEL/IRON

Tank External: Other

Pipe Internal: Other

Pipe Location: Underground

Pipe External: Other

Pipe Containment: Other

Haz Percent: 100

Leak Detection: Other

Overfill Protection: 9

Chemical: 2-Propanone

Tank Closed: 03/99

Date Entered: 08/08/1989 08:43:34

Tank Secret: False

Due Date: Not reported

Last Test: Not reported

SWIS Code: 6101

Cert Flag: False

Case No: Not reported

Reserve Flag: True

Pipe Flag: False

Federal Amt: True

Is it There: False

Is Updated: False

Owner Mark: 2

Lat/Long: Not reported

Renew Date: 08/02/93

Date Expired: 11/19/93

Total Capacity: 0

Tank Number: 001

CBS Number: 2-000163
 PBS No: Not reported
 Region: STATE
 Operator: PYROCK CHEMICAL
 Emergency Contact: CHAIM LEBOWD, (718) 387-4858
 Certification Date: 01/07/1994

ICS No: 2-500043
 MOSF No: Not reported
 Town: NEW YORK CITY
 Facility Tel: (718) 832-5200

Expiration Date: 11/19/1995

MAP FINDINGS

Map ID
 Direction
 Distance
 Distance (ft.)Site

EDR ID Number
 EPA ID Number

Database(s)

PYROCK CHEMICAL (Continued)

S102639914

Owner:	PYROCK CHEMICAL CORP.		
Owner Address:	214 40 STREET BROOKLYN, NY 11232		
Owner Phone	(718) 832-5200		
Owner Type:	Corporate/Commercial		
Facility Type:	MANUFACTURING		
Mail To:	PYROCK CHEMICAL		
Mail Address	214 40 STREET BROOKLYN, NY 11232 ATTN: CHAIM LEBOWD (718) 832-5200		
SPDES No:	Not reported	Facility Status:	NO LONGER A MAJOR FACILITY
Owner Subtype:	Not reported		
Tank Status:	Temp. Out of Service		
Tank Error Status:	No Missing Data		
Total Tanks:	0	Capacity:	500 Gals
Tank Location:	Underground		
Install Date:	00/00		
CAS No:	67561		
Substance:	Single Hazardous Substance on DEC List		
Tank Type:	Steel/carbon steel	2nd Containmt:	None
Tank Internal:	Other	Pipe Type:	STEEL/IRON
Tank External:	Other		
Pipe Internal:	Other	Pipe Location:	Underground
Pipe External:	Other		
Pipe Containment:	Other	Haz Percent:	100
Leak Detection:	Other		
Overfill Protection:	9		
Chemical:	Methanol		
Tank Closed:	03/99		
Tank Secret:	False	Date Entered:	08/08/1989 08:44:54
Last Test:	Not reported	Due Date:	Not reported
SWIS Code:	6101		
Cert Flag:	False		
Case No:	Not reported	Reserve Flag:	True
Pipe Flag:	False	Federal Amt:	True
Is it There:	False	Is Updated:	False
Owner Mark:	2	Lat/Long:	Not reported
Renew Date:	08/02/93	Date Expired:	11/19/93
Total Capacity:	0		
Tank Number:	003		
CBS Number:	2-000163	ICS No:	2-500043
PBS No:	Not reported	MOSF No:	Not reported
Region:	STATE	Town:	NEW YORK CITY
Operator:	PYROCK CHEMICAL	Facility Tel:	(718) 832-5200
Emergency Contact:	CHAIM LEBOWD, (718) 387-4858		
Certification Date:	01/07/1994	Expiration Date:	11/19/1995
Owner:	PYROCK CHEMICAL CORP.		
Owner Address:	214 40 STREET BROOKLYN, NY 11232		
Owner Phone	(718) 832-5200		
Owner Type:	Corporate/Commercial		
Facility Type:	MANUFACTURING		
Mail To:	PYROCK CHEMICAL		
Mail Address	214 40 STREET BROOKLYN, NY 11232		

MAP FINDINGS

Map ID
 Direction
 Distance
 Distance (ft.)Site

EDR ID Number
 EPA ID Number

Database(s)

PYROCK CHEMICAL (Continued)

S102639914

ATTN: CHAIM LEBOWD (718) 832-5200	Facility Status:	NO LONGER A MAJOR FACILITY
SPDES No: Not reported	Capacity:	500 Gals
Owner Subtype: Not reported	2nd Containmt:	None
Tank Status: Temp. Out of Service	Pipe Type:	STEEL/IRON
Tank Error Status: No Missing Data	Pipe Location:	Underground
Total Tanks: 0	Haz Percent:	100
Tank Location: Underground	Date Entered:	08/08/1989 08:45:20
Install Date: 00/00	Due Date:	Not reported
CAS No: 67561	Reserve Flag:	True
Substance: Single Hazardous Substance on DEC List	Federal Amt:	True
Tank Type: Steel/carbon steel	Is Updated:	False
Tank Internal: Other	Lat/Long:	Not reported
Tank External: Other	Date Expired:	11/19/93
Pipe Internal: Other	ICS No:	2-500043
Pipe External: Other	MOSF No:	Not reported
Pipe Containment: Other	Town:	NEW YORK CITY
Leak Detection: Other	Facility Tel:	(718) 832-5200
Overfill Protection: 9	Expiration Date:	11/19/1995
Chemical: Methanol		
Tank Closed: 03/99		
Tank Secret: False		
Last Test: Not reported		
SWIS Code: 6101		
Cert Flag: False		
Case No: Not reported		
Pipe Flag: False		
Is it There: False		
Owner Mark: 2		
Renew Date: 08/02/93		
Total Capacity: 0		
Tank Number: 004		
CBS Number: 2-000163		
PBS No: Not reported		
Region: STATE		
Operator: PYROCK CHEMICAL		
Emergency Contact: CHAIM LEBOWD, (718) 387-4858		
Certification Date: 01/07/1994		
Owner: PYROCK CHEMICAL CORP.		
Owner Address: 214 40 STREET BROOKLYN, NY 11232		
Owner Phone: (718) 832-5200		
Owner Type: Corporate/Commercial		
Facility Type: MANUFACTURING		
Mail To: PYROCK CHEMICAL		
Mail Address: 214 40 STREET BROOKLYN, NY 11232 ATTN: CHAIM LEBOWD (718) 832-5200		
SPDES No: Not reported	Facility Status:	NO LONGER A MAJOR FACILITY
Owner Subtype: Not reported	Capacity:	500 Gals
Tank Status: Temp. Out of Service		
Tank Error Status: No Missing Data		
Total Tanks: 0		
Tank Location: Underground		
Install Date: 00/00		

MAP FINDINGS

Map ID
 Direction
 Distance
 Distance (ft.)Site

EDR ID Number
 EPA ID Number

Database(s)

PYROCK CHEMICAL (Continued)

S102639914

CAS No:	108883		
Substance:	Single Hazardous Substance on DEC List		
Tank Type:	Steel/carbon steel	2nd Containmt:	None
Tank Internal:	Other	Pipe Type:	STEEL/IRON
Tank External:	Other		
Pipe Internal:	Other	Pipe Location:	Underground
Pipe External:	Other		
Pipe Containment:	Other	Haz Percent:	100
Leak Detection:	Other		
Overfill Protection:	9		
Chemical:	Toluene		
Tank Closed:	03/99		
Tank Secret:	False	Date Entered:	08/08/1989 08:45:44
Last Test:	Not reported	Due Date:	Not reported
SWIS Code:	6101		
Cert Flag:	False		
Case No:	Not reported	Reserve Flag:	True
Pipe Flag:	False	Federal Amt:	True
Is it There:	False	Is Updated:	False
Owner Mark:	2	Lat/Long:	Not reported
Renew Date:	08/02/93	Date Expired:	11/19/93
Total Capacity:	0		
Tank Number:	005		
CBS Number:	2-000163	ICS No:	2-500043
PBS No:	Not reported	MOSF No:	Not reported
Region:	STATE	Town:	NEW YORK CITY
Operator:	PYROCK CHEMICAL	Facility Tel:	(718) 832-5200
Emergency Contact:	CHAIM LEBOWD, (718) 387-4858		
Certification Date:	01/07/1994	Expiration Date:	11/19/1995
Owner:	PYROCK CHEMICAL CORP.		
Owner Address:	214 40 STREET BROOKLYN, NY 11232		
Owner Phone:	(718) 832-5200		
Owner Type:	Corporate/Commercial		
Facility Type:	MANUFACTURING		
Mail To:	PYROCK CHEMICAL		
Mail Address:	214 40 STREET BROOKLYN, NY 11232 ATTN: CHAIM LEBOWD (718) 832-5200		
SPDES No:	Not reported	Facility Status:	NO LONGER A MAJOR FACILITY
Owner Subtype:	Not reported		
Tank Status:	Temp. Out of Service		
Tank Error Status:	No Missing Data		
Total Tanks:	0	Capacity:	500 Gals
Tank Location:	Underground		
Install Date:	00/00		
CAS No:	108883		
Substance:	Single Hazardous Substance on DEC List		
Tank Type:	Steel/carbon steel	2nd Containmt:	None
Tank Internal:	Other	Pipe Type:	STEEL/IRON
Tank External:	Other		
Pipe Internal:	Other	Pipe Location:	Underground
Pipe External:	Other		
Pipe Containment:	Other	Haz Percent:	100
Leak Detection:	Other		

MAP FINDINGS

Map ID
 Direction
 Distance
 Distance (ft.)Site

EDR ID Number
 EPA ID Number

Database(s)

PYROCK CHEMICAL (Continued)

S102639914

Overfill Protection:	9		
Chemical:	Toluene		
Tank Closed:	03/99		
Tank Secret:	False	Date Entered:	08/08/1989 08:46:07
Last Test:	Not reported	Due Date:	Not reported
SWIS Code:	6101		
Cert Flag:	False		
Case No:	Not reported	Reserve Flag:	True
Pipe Flag:	False	Federal Amt:	True
Is it There:	False	Is Updated:	False
Owner Mark:	2	Lat/Long:	Not reported
Renew Date:	08/02/93	Date Expired:	11/19/93
Total Capacity:	0		
Tank Number:	006		
CBS Number:	2-000163	ICS No:	2-500043
PBS No:	Not reported	MOSF No:	Not reported
Region:	STATE	Town:	NEW YORK CITY
Operator:	PYROCK CHEMICAL	Facility Tel:	(718) 832-5200
Emergency Contact:	CHAIM LEBOWD, (718) 387-4858		
Certification Date:	01/07/1994	Expiration Date:	11/19/1995
Owner:	PYROCK CHEMICAL CORP.		
Owner Address:	214 40 STREET BROOKLYN, NY 11232		
Owner Phone:	(718) 832-5200		
Owner Type:	Corporate/Commercial		
Facility Type:	MANUFACTURING		
Mail To:	PYROCK CHEMICAL		
Mail Address:	214 40 STREET BROOKLYN, NY 11232 ATTN: CHAIM LEBOWD (718) 832-5200		
SPDES No:	Not reported	Facility Status:	NO LONGER A MAJOR FACILITY
Owner Subtype:	Not reported		
Tank Status:	Temp. Out of Service		
Tank Error Status:	No Missing Data		
Total Tanks:	0	Capacity:	500 Gals
Tank Location:	Underground		
Install Date:	00/00		
CAS No:	108883		
Substance:	Single Hazardous Substance on DEC List		
Tank Type:	Steel/carbon steel	2nd Containmt:	None
Tank Internal:	Other	Pipe Type:	STEEL/IRON
Tank External:	Other		
Pipe Internal:	Other	Pipe Location:	Underground
Pipe External:	Other		
Pipe Containment:	Other	Haz Percent:	100
Leak Detection:	Other		
Overfill Protection:	9		
Chemical:	Toluene		
Tank Closed:	03/99		
Tank Secret:	False	Date Entered:	08/08/1989 08:48:08
Last Test:	Not reported	Due Date:	Not reported
SWIS Code:	6101		
Cert Flag:	False		
Case No:	Not reported	Reserve Flag:	True
Pipe Flag:	False	Federal Amt:	True

MAP FINDINGS

Map ID
 Direction
 Distance
 Distance (ft.)Site

EDR ID Number
 EPA ID Number

Database(s)

PYROCK CHEMICAL (Continued)

S102639914

Is it There:	False	Is Updated:	False
Owner Mark:	2	Lat/Long:	Not reported
Renew Date:	08/02/93	Date Expired:	11/19/93
Total Capacity:	0		
Tank Number:	008		
CBS Number:	2-000163	ICS No:	2-500043
PBS No:	Not reported	MOSF No:	Not reported
Region:	STATE	Town:	NEW YORK CITY
Operator:	PYROCK CHEMICAL	Facility Tel:	(718) 832-5200
Emergency Contact:	CHAIM LEBOWD, (718) 387-4858		
Certification Date:	01/07/1994	Expiration Date:	11/19/1995
Owner:	PYROCK CHEMICAL CORP.		
Owner Address:	214 40 STREET BROOKLYN, NY 11232		
Owner Phone:	(718) 832-5200		
Owner Type:	Corporate/Commercial		
Facility Type:	MANUFACTURING		
Mail To:	PYROCK CHEMICAL		
Mail Address:	214 40 STREET BROOKLYN, NY 11232 ATTN: CHAIM LEBOWD (718) 832-5200		
SPDES No:	Not reported	Facility Status:	NO LONGER A MAJOR FACILITY
Owner Subtype:	Not reported		
Tank Status:	Temp. Out of Service		
Tank Error Status:	No Missing Data		
Total Tanks:	0	Capacity:	1500 Gals
Tank Location:	Underground		
Install Date:	00/00		
CAS No:	67561		
Substance:	Single Hazardous Substance on DEC List		
Tank Type:	Steel/carbon steel	2nd Containmt:	None
Tank Internal:	Other	Pipe Type:	STEEL/IRON
Tank External:	Other		
Pipe Internal:	Other	Pipe Location:	Underground
Pipe External:	Other		
Pipe Containment:	Other	Haz Percent:	100
Leak Detection:	Other		
Overfill Protection:	9		
Chemical:	Methanol		
Tank Closed:	03/99		
Tank Secret:	False	Date Entered:	08/08/1989 08:47:53
Last Test:	Not reported	Due Date:	Not reported
SWIS Code:	6101		
Cert Flag:	False		
Case No:	Not reported	Reserve Flag:	True
Pipe Flag:	False	Federal Amt:	True
Is it There:	False	Is Updated:	False
Owner Mark:	2	Lat/Long:	Not reported
Renew Date:	08/02/93	Date Expired:	11/19/93
Total Capacity:	0		
Tank Number:	009		
CBS Number:	2-000163	ICS No:	2-500043
PBS No:	Not reported	MOSF No:	Not reported
Region:	STATE	Town:	NEW YORK CITY

MAP FINDINGS

Map ID
 Direction
 Distance
 Distance (ft.)Site

EDR ID Number
 EPA ID Number

Database(s)

PYROCK CHEMICAL (Continued)

S102639914

Operator:	PYROCK CHEMICAL	Facility Tel:	(718) 832-5200
Emergency Contact:	CHAIM LEBOWD, (718) 387-4858	Expiration Date:	11/19/1995
Certification Date:	01/07/1994		
Owner:	PYROCK CHEMICAL CORP.		
Owner Address:	214 40 STREET BROOKLYN, NY 11232		
Owner Phone	(718) 832-5200		
Owner Type:	Corporate/Commercial		
Facility Type:	MANUFACTURING		
Mail To:	PYROCK CHEMICAL		
Mail Address	214 40 STREET BROOKLYN, NY 11232 ATTN: CHAIM LEBOWD (718) 832-5200		
SPDES No:	Not reported	Facility Status:	NO LONGER A MAJOR FACILITY
Owner Subtype:	Not reported		
Tank Status:	Temp. Out of Service		
Tank Error Status:	No Missing Data		
Total Tanks:	0	Capacity:	1500 Gals
Tank Location:	Underground		
Install Date:	00/00		
CAS No:	67561		
Substance:	Single Hazardous Substance on DEC List		
Tank Type:	Steel/carbon steel	2nd Containmt:	None
Tank Internal:	Other	Pipe Type:	STEEL/IRON
Tank External:	Other		
Pipe Internal:	Other	Pipe Location:	Underground
Pipe External:	Other		
Pipe Containment:	Other	Haz Percent:	100
Leak Detection:	Other		
Overfill Protection:	9		
Chemical:	Methanol		
Tank Closed:	03/99	Date Entered:	08/08/1989 08:47:35
Tank Secret:	False	Due Date:	Not reported
Last Test:	Not reported		
SWIS Code:	6101		
Cert Flag:	False		
Case No:	Not reported	Reserve Flag:	True
Pipe Flag:	False	Federal Amt:	True
Is it There:	False	Is Updated:	False
Owner Mark:	2	Lat/Long:	Not reported
Renew Date:	08/02/93	Date Expired:	11/19/93
Total Capacity:	0		
Tank Number:	0014		
CBS Number:	2-000163	ICS No:	2-500043
PBS No:	Not reported	MOSF No:	Not reported
Region:	STATE	Town:	NEW YORK CITY
Operator:	PYROCK CHEMICAL	Facility Tel:	(718) 832-5200
Emergency Contact:	CHAIM LEBOWD, (718) 387-4858	Expiration Date:	11/19/1995
Certification Date:	01/07/1994		
Owner:	PYROCK CHEMICAL CORP.		
Owner Address:	214 40 STREET BROOKLYN, NY 11232		
Owner Phone	(718) 832-5200		
Owner Type:	Corporate/Commercial		
Facility Type:	MANUFACTURING		

MAP FINDINGS

Map ID
 Direction
 Distance
 Distance (ft.)Site

EDR ID Number
 EPA ID Number

Database(s)

PYROCK CHEMICAL (Continued)

S102639914

Mail To:	PYROCK CHEMICAL		
Mail Address	214 40 STREET		
	BROOKLYN, NY 11232		
	ATTN: CHAIM LEBOWD		
	(718) 832-5200		
SPDES No:	Not reported	Facility Status:	NO LONGER A MAJOR FACILITY
Owner Subtype:	Not reported		
Tank Status:	Temp. Out of Service		
Tank Error Status:	No Missing Data		
Total Tanks:	0	Capacity:	1500 Gals
Tank Location:	Underground		
Install Date:	00/00		
CAS No:	67561		
Substance:	Single Hazardous Substance on DEC List		
Tank Type:	Steel/carbon steel	2nd Containmt:	None
Tank Internal:	Other	Pipe Type:	STEEL/IRON
Tank External:	Other		
Pipe Internal:	Other	Pipe Location:	Underground
Pipe External:	Other		
Pipe Containment:	Other	Haz Percent:	100
Leak Detection:	Other		
Overfill Protection:	9		
Chemical:	Methanol		
Tank Closed:	03/99		
Tank Secret:	False	Date Entered:	08/08/1989 08:48:56
Last Test:	Not reported	Due Date:	Not reported
SWIS Code:	6101		
Cert Flag:	False		
Case No:	Not reported	Reserve Flag:	True
Pipe Flag:	False	Federal Amt:	True
Is it There:	False	Is Updated:	False
Owner Mark:	2	Lat/Long:	Not reported
Renew Date:	08/02/93	Date Expired:	11/19/93
Total Capacity:	0		
Tank Number:	0015		
CBS Number:	2-000163	ICS No:	2-500043
PBS No:	Not reported	MOSF No:	Not reported
Region:	STATE	Town:	NEW YORK CITY
Operator:	PYROCK CHEMICAL	Facility Tel:	(718) 832-5200
Emergency Contact:	CHAIM LEBOWD, (718) 387-4858		
Certification Date:	01/07/1994	Expiration Date:	11/19/1995
Owner:	PYROCK CHEMICAL CORP.		
Owner Address:	214 40 STREET		
	BROOKLYN, NY 11232		
Owner Phone	(718) 832-5200		
Owner Type:	Corporate/Commercial		
Facility Type:	MANUFACTURING		
Mail To:	PYROCK CHEMICAL		
Mail Address	214 40 STREET		
	BROOKLYN, NY 11232		
	ATTN: CHAIM LEBOWD		
	(718) 832-5200		
SPDES No:	Not reported	Facility Status:	NO LONGER A MAJOR FACILITY
Owner Subtype:	Not reported		
Tank Status:	Temp. Out of Service		
Tank Error Status:	No Missing Data		

MAP FINDINGS

Map ID
 Direction
 Distance
 Distance (ft.)Site

EDR ID Number
 EPA ID Number

Database(s)

PYROCK CHEMICAL (Continued)

S102639914

Total Tanks:	0	Capacity:	1500 Gals
Tank Location:	Underground		
Install Date:	00/00		
CAS No:	67561		
Substance:	Single Hazardous Substance on DEC List		
Tank Type:	Steel/carbon steel	2nd Containmt:	None
Tank Internal:	Other	Pipe Type:	STEEL/IRON
Tank External:	Other		
Pipe Internal:	Other	Pipe Location:	Underground
Pipe External:	Other		
Pipe Containment:	Other	Haz Percent:	100
Leak Detection:	Other		
Overfill Protection:	9		
Chemical:	Methanol		
Tank Closed:	03/99		
Tank Secret:	False	Date Entered:	08/08/1989 08:49:17
Last Test:	Not reported	Due Date:	Not reported
SWIS Code:	6101		
Cert Flag:	False		
Case No:	Not reported	Reserve Flag:	True
Pipe Flag:	False	Federal Amt:	True
Is it There:	False	Is Updated:	False
Owner Mark:	2	Lat/Long:	Not reported
Renew Date:	08/02/93	Date Expired:	11/19/93
Total Capacity:	0		
Tank Number:	0016		
CBS AST:			
CBS Number:	2-000163	Telephone:	(718) 832-5200
Owner:	PYROCK CHEMICAL CORP. 214 40 STREET BROOKLYN, NY 11232 (718) 832-5200		
Facility Status:	Active		
Total Tanks:	0		
Tank Status:	0		
Tank Error Status:	No Missing Data		
Tank Location:	Aboveground		
Install Date:	Not reported		
Capacity (Gal):	4700		
Tank Type:	Steel/carbon steel		
Substance:	Single Hazardous Substance on DEC List		
Extrnl Protection:	Painted/Asphalt Coating		
Intrnl Protection:	None		
Tank Containment:	None		
Pipe Type:	STEEL/IRON	Pipe Location:	Aboveground
Pipe Internal:	None		
Pipe External:	Painted/Asphalt Coating		
Pipe Containment:	None	Haz Percent:	100
Leak Detection:	None		
Overfill Protection:	Not reported		
Chemical:	Methylene chloride		
Tank Closed:	03/99		
PBS Number:	Not reported	SWIS Code:	6101
Federal ID:	Not reported		
MOSF Number:	Not reported	CAS Number:	75092
SPDES Number:	Not reported	ICS Number:	2-500043
Facility Type:	Manufacturing		

MAP FINDINGS

Map ID
 Direction
 Distance
 Distance (ft.)Site

EDR ID Number
 EPA ID Number

Database(s)

PYROCK CHEMICAL (Continued)

S102639914

Operator:	PYROCK CHEMICAL	Facility Town:	NEW YORK CITY
Emrgncy Contact:	CHAIM LEBOWD	Emrgncy Phone:	(718) 387-4858
Certified Date:	01/07/1994	Expiration Date:	11/19/1995
Owner type:	Corporate/Commercial		
Owner Sub Type:	Not reported		
Mail Name:	PYROCK CHEMICAL		
Mail Contact:	CHAIM LEBOWD		
	214 40 STREET		
	BROOKLYN, NY 11232		
Mail Phone:	(718) 832-5200		
Tank Secret:	False	Date Entered:	11/13/1991 07:39:40
Last Test:	Not reported	Due Date:	Not reported
Pipe Flag:	False	Owner Mark:	2
Renew Date:	08/02/93	Date Expired:	11/19/93
Is it There:	False	Is Updated:	False
Owner Status:	F		
Certificate Needs to be Printed:	False		
Fiscal Amt for Registration Fee Correct:	True		
Renewal Has Been Printed for Facility:	True		
Total Capacity of All Active Tanks(gal):	No		
Unique Tank Id Number:	0001		
Date Pre-Printed Renewal App Form Was Last Printed:			10/05/1998
CBS Number:	2-000163	Telephone:	(718) 832-5200
Owner:	PYROCK CHEMICAL CORP.		
	214 40 STREET		
	BROOKLYN, NY 11232		
	(718) 832-5200		
Facility Status:	Active		
Total Tanks	0		
Tank Status:	0		
Tank Error Status:	No Missing Data		
Tank Location:	Aboveground		
Install Date:	Not reported		
Capacity (Gal):	4700		
Tank Type:	Steel/carbon steel		
Substance:	Single Hazardous Substance on DEC List		
Extrnl Protection:	Painted/Asphalt Coating		
Intrnl Protection:	None		
Tank Containment:	None		
Pipe Type:	STEEL/IRON	Pipe Location:	Aboveground
Pipe Internal:	None		
Pipe External:	Painted/Asphalt Coating		
Pipe Containment:	None	Haz Percent:	100
Leak Detection:	None		
Overfill Protection:	Not reported		
Chemical:	Methylene chloride		
Tank Closed:	03/99		
PBS Number:	Not reported	SWIS Code:	6101
Federal ID:	Not reported		
MOSF Number:	Not reported	CAS Number:	75092
SPDES Number:	Not reported	ICS Number:	2-500043
Facility Type:	Manufacturing		
Operator:	PYROCK CHEMICAL	Facility Town:	NEW YORK CITY
Emrgncy Contact:	CHAIM LEBOWD	Emrgncy Phone:	(718) 387-4858
Certified Date:	01/07/1994	Expiration Date:	11/19/1995
Owner type:	Corporate/Commercial		

MAP FINDINGS

Map ID
 Direction
 Distance
 Distance (ft.)Site

EDR ID Number
 EPA ID Number

Database(s)

PYROCK CHEMICAL (Continued)

S102639914

Owner Sub Type:	Not reported	Date Entered:	11/13/1991 07:39:53
Mail Name:	PYROCK CHEMICAL	Due Date:	Not reported
Mail Contact:	CHAIM LEBOWD	Owner Mark:	2
	214 40 STREET	Date Expired:	11/19/93
	BROOKLYN, NY 11232	Is Updated:	False
Mail Phone:	(718) 832-5200		
Tank Secret:	False		
Last Test:	Not reported		
Pipe Flag:	False		
Renew Date:	08/02/93		
Is it There:	False		
Owner Status:	F		
Certificate Needs to be Printed:	False		
Fiscal Amt for Registration Fee Correct:	True		
Renewal Has Been Printed for Facility:	True		
Total Capacity of All Active Tanks(gal):	No		
Unique Tank Id Number:	0002		
Date Pre-Printed Renewal App Form Was Last Printed:		10/05/1998	
CBS Number:	2-000163	Telephone:	(718) 832-5200
Owner:	PYROCK CHEMICAL CORP.		
	214 40 STREET		
	BROOKLYN, NY 11232		
	(718) 832-5200		
Facility Status:	Active		
Total Tanks:	0		
Tank Status:	0		
Tank Error Status:	No Missing Data		
Tank Location:	Aboveground	Pipe Location:	Aboveground
Install Date:	Not reported		
Capacity (Gal):	4500	Haz Percent:	100
Tank Type:	Steel/carbon steel		
Substance:	Single Hazardous Substance on DEC List		
Extrnl Protection:	Painted/Asphalt Coating		
Intrnl Protection:	None		
Tank Containment:	None		
Pipe Type:	STEEL/IRON		
Pipe Internal:	None		
Pipe External:	Painted/Asphalt Coating		
Pipe Containment:	None		
Leak Detection:	None		
Overfill Protection:	Not reported		
Chemical:	Methylene chloride		
Tank Closed:	03/99		
PBS Number:	Not reported	SWIS Code:	6101
Federal ID:	Not reported		
MOSF Number:	Not reported	CAS Number:	75092
SPDES Number:	Not reported	ICS Number:	2-500043
Facility Type:	Manufacturing		
Operator:	PYROCK CHEMICAL	Facility Town:	NEW YORK CITY
Emrgncy Contact:	CHAIM LEBOWD	Emrgncy Phone:	(718) 387-4858
Certified Date:	01/07/1994	Expiration Date:	11/19/1995
Owner type:	Corporate/Commercial		
Owner Sub Type:	Not reported		
Mail Name:	PYROCK CHEMICAL		
Mail Contact:	CHAIM LEBOWD		
	214 40 STREET		

MAP FINDINGS

Map ID
 Direction
 Distance
 Distance (ft.)Site

EDR ID Number
 EPA ID Number

Database(s)

PYROCK CHEMICAL (Continued)

S102639914

BROOKLYN, NY 11232			
Mail Phone:	(718) 832-5200	Date Entered:	11/13/1991 07:40:04
Tank Secret:	False	Due Date:	Not reported
Last Test:	Not reported	Owner Mark:	2
Pipe Flag:	False	Date Expired:	11/19/93
Renew Date:	08/02/93	Is Updated:	False
Is it There:	False		
Owner Status:	F		
Certificate Needs to be Printed:	False		
Fiscal Amt for Registration Fee Correct:	True		
Renewal Has Been Printed for Facility:	True		
Total Capacity of All Active Tanks(gal):	No		
Unique Tank Id Number:	0003		
Date Pre-Printed Renewal App Form Was Last Printed:		10/05/1998	

77

**ALAKA CHEMICALS
 40TH ST. / 2ND AVENUE
 , NY**

**NY Spills S102144924
 N/A**

SPILLS:

Spill Number:	8709814	Region of Spill:	2
Spill Date:	02/19/1988 18:25	Reported to Dept:	02/19/1988 19:15
ID:	Not reported		
Date Call Received:	Not reported		
Region Close Date :	Not reported		
Material Spilled 1 :	Not reported	Amount Spilled 1 :	Not reported
Spill Cause:	Deliberate	Resource Affected:	In Sewer
Water Affected:	Not reported	Spill Source:	Other Commercial/Industrial
Facility Contact:	Not reported	Facility Tele:	(718) 965-4965
Investigator:	AUSTIN	SWIS:	61
Caller Name:	Not reported	Caller Agency:	Not reported
Caller Phone:	Not reported	Caller Extension:	Not reported
Notifier Name:	Not reported	Notifier Agency:	Not reported
Notifier Phone:	Not reported	Notifier Extension:	Not reported
PBS :	Not reported		
Spiller Contact:	Not reported	Spiller Phone:	Not reported
Spiller:	ALAKA CHEMICALS		
Spiller Address:	40TH ST & 2ND AVE. BROOKLYN, NY		
Spill Class:	Not reported		
Spill Closed Dt:	02/19/1988		
Spill Notifier:	Responsible Party	PBS Number:	Not reported
Cleanup Ceased:	02/19/1988		
Last Inspection:	Not reported		
Cleanup Meets Standard:	True		
Recommended Penalty:	Penalty Not Recommended		
Spiller Cleanup Date:	Not reported		
Enforcement Date:	Not reported		
Investigation Complete:	Not reported		
UST Involvement:	False		
Spill Record Last Update:	Not reported		
Is Updated:	False		
Corrective Action Plan Submitted:	Not reported		
Date Spill Entered In Computer Data File:	02/24/1988		
Date Region Sent Summary to Central Office:	Not reported		
True Date :	Not reported		
Tank Test:			
PBS Number:	Not reported		
Tank Number:	Not reported		

MAP FINDINGS

Map ID
 Direction
 Distance
 Distance (ft.)Site

EDR ID Number
 EPA ID Number

Database(s)

ALAKA CHEMICALS (Continued)

S102144924

Test Method: Not reported
 Capacity of Failed Tank: Not reported
 Leak Rate Failed Tank: Not reported
 Gross Leak Rate: Not reported
 Material:
 Material Class Type: 3
 Quantity Spilled: 20
 Units: Gallons
 Unknown Qty Spilled: 20
 Quantity Recovered: 0
 Unknown Qty Recovered: False
 Material: PAINT SOLVENTS
 Class Type: Non Pet/Non Haz
 Chem Abstract Service Number: PAINT SOLVENTS
 Last Date: Not reported
 Num Times Material Entry In File: 1
 Remarks: EMPLOYEE DUMPED SOLVENTS INTO CITY SEWER.
 DEC Remarks: Not reported

77

**BROOKLYN CROSS HARBOR
 RAILYARD 4302 1ST AV
 BROOKLYN, NY**

**NY Spills S102402129
 N/A**

SPILLS:

Spill Number: 9608550
 Spill Date: 10/08/1996 19:00
 ID: Not reported
 Date Call Received: Not reported
 Region Close Date : Not reported
 Material Spilled 1 :Not reported
 Spill Cause: Equipment Failure
 Water Affected: Not reported
 Facility Contact: MIKE
 Investigator: KRIMGOLD
 Caller Name: Not reported
 Caller Phone: Not reported
 Notifier Name: Not reported
 Notifier Phone: Not reported
 PBS : Not reported
 Spiller Contact: MARK KNISMAN
 Spiller: SAFETY KLEEN
 Spiller Address: 9 WALNUT PL
 THORNWOOD, NY 06804
 Spill Class: Known release with minimal potential for fire or hazard. DEC Response.
 Willing Responsible Party. Corrective action taken.
 Spill Closed Dt: 10/09/1996
 Spill Notifier: Responsible Party
 Cleanup Ceased: Not reported
 Last Inspection: Not reported
 Cleanup Meets Standard: False
 Recommended Penalty: Penalty Not Recommended
 Spiller Cleanup Date: Not reported
 Enforcement Date: Not reported
 Investigation Complete: Not reported
 UST Involvement: False
 Spill Record Last Update: 10/18/1996
 Is Updated: False
 Corrective Action Plan Submitted: Not reported
 Date Spill Entered In Computer Data File: 10/09/1996

Region of Spill: 2
 Reported to Dept: 10/09/1996 11:55
 Amount Spilled 1 : Not reported
 Resource Affected: On Land
 Spill Source: Railroad Car
 Facility Tele: (914) 769-3029
 SWIS: 61
 Caller Agency: Not reported
 Caller Extension: Not reported
 Notifier Agency: Not reported
 Notifier Extension: Not reported
 Spiller Phone: Not reported
 PBS Number: Not reported

MAP FINDINGS

Map ID
 Direction
 Distance
 Distance (ft.)Site

EDR ID Number
 EPA ID Number

Database(s)

BROOKLYN CROSS HARBOR (Continued)

S102402129

Date Region Sent Summary to Central Office: Not reported

True Date : Not reported

Tank Test:

PBS Number: Not reported

Tank Number: Not reported

Test Method: Not reported

Capacity of Failed Tank: Not reported

Leak Rate Failed Tank: Not reported

Gross Leak Rate: Not reported

Material:

Material Class Type: 1

Quantity Spilled: 10

Units: Gallons

Unknown Qty Spilled: 10

Quantity Recovered: 0

Unknown Qty Recovered: False

Material: WASTE OIL

Class Type: Petroleum

Chem Abstract Service Number: WASTE OIL

Last Date: 09/27/1994

Num Times Material Entry In File: 9509

Remarks: A PUMP MALFUNCTION WHILE FILLING UP A RAILROAD CAR AT THE ABOVE LOCATION

DEC Remarks: Not reported

77

**PALMIERI TRUCKMEN INC
 120 41ST STREET
 BROOKLYN, NY 11232**

**UST U001841407
 N/A**

PBS UST:

PBS Number: 2-600344

CBS Number: Not reported

SPDES Number: Not reported

SWIS ID: 6101

Operator: ROCKY
 (718) 499-4688

Emergency Contact: ROCKY
 (718) 499-4688

Total Tanks: 0

Owner: ROCKY PALMIERI
 120 41ST STREET
 BROOKLYN, NY 11232
 (718) 499-4688

Owner Type: Corporate/Commercial

Owner Mark: First Owner

Owner Subtype: Not reported

Mailing Address: PALMIERI TRUCKMEN INC
 ATTN: ROCKY
 120 41ST STREET
 BROOKLYN, NY 11232
 (718) 499-4688

Tank Status: Closed - In Place

Capacity (gals): 550

Tank Location: UNDERGROUND

Tank Id: 002

Install Date: Not reported

Tank Type: Steel/carbon steel

Product Stored: DIESEL

Tank Internal: NONE

Pipe Internal: NONE

Pipe Location: Underground

Pipe Type: STEEL/IRON

Tank External: NONE/NONE

Missing Data for Tank: No Missing Data

Pipe External: NONE/NONE

Second Containment: NONE/NONE

MAP FINDINGS

Map ID
 Direction
 Distance
 Distance (ft.)Site

EDR ID Number
 EPA ID Number

Database(s)

PALMIERI TRUCKMEN INC (Continued)

U001841407

Leak Detection:	NONE/NONE	Dispenser:	Suction
Overfill Prot:	Product Level Gauge	Next Test Date:	Not reported
Date Tested:	04/01/1996	Test Method:	HORNER
Date Closed:	09/01/1998	Updated:	True
Deleted:	False	Owner Screen:	No data missing
Dead Letter:	False	FAMT:	Fiscal amount for registration fee is correct
FAMT:	Fiscal amount for registration fee is correct	Total Capacity:	0
Total Capacity:	0	Tank Screen:	0
Tank Screen:	0	Renew Flag:	Renwal has not been printed
Renew Flag:	Renwal has not been printed	Certification Flag:	False
Certification Flag:	False	Old PBS Number:	Not reported
Old PBS Number:	Not reported	Inspected Date:	Not reported
Inspected Date:	Not reported	Inspection Result:	Not reported
Inspection Result:	Not reported	Lat/long:	Not reported
Lat/long:	Not reported	Facility Type:	TRUCKING/TRANSPORTATION
Facility Type:	TRUCKING/TRANSPORTATION	Town or City:	NEW YORK CITY
Town or City:	NEW YORK CITY	Town or City Code:	01
Town or City Code:	01	County Code:	61
County Code:	61	Region:	2
Region:	2	PBS Number:	2-600344
PBS Number:	2-600344	SPDES Number:	Not reported
SPDES Number:	Not reported	Operator:	ROCKY
Operator:	ROCKY	Emergency Contact:	ROCKY
Emergency Contact:	ROCKY	Total Tanks:	0
Total Tanks:	0	Owner:	ROCKY PALMIERI
Owner:	ROCKY PALMIERI		120 41ST STREET
	120 41ST STREET		BROOKLYN, NY 11232
	BROOKLYN, NY 11232		(718) 499-4688
	(718) 499-4688	Owner Type:	Corporate/Commercial
Owner Type:	Corporate/Commercial	Owner Mark:	First Owner
Owner Mark:	First Owner	Owner Subtype:	Not reported
Owner Subtype:	Not reported	Mailing Address:	PALMIERI TRUCKMEN INC
Mailing Address:	PALMIERI TRUCKMEN INC		ATTN: ROCKY
	ATTN: ROCKY		120 41ST STREET
	120 41ST STREET		BROOKLYN, NY 11232
	BROOKLYN, NY 11232		(718) 499-4688
	(718) 499-4688	Tank Status:	Closed - In Place
Tank Status:	Closed - In Place	Capacity (gals):	550
Capacity (gals):	550	Tank Location:	UNDERGROUND
Tank Location:	UNDERGROUND	Tank Id:	001
Tank Id:	001	Tank Type:	Steel/carbon steel
Tank Type:	Steel/carbon steel	Tank Internal:	NONE
Tank Internal:	NONE	Pipe Location:	Underground
Pipe Location:	Underground	Tank External:	NONE/NONE
Tank External:	NONE/NONE	Missing Data for Tank:	No Missing Data
Missing Data for Tank:	No Missing Data	Pipe External:	NONE/NONE
Pipe External:	NONE/NONE	Second Containment:	NONE/NONE
Second Containment:	NONE/NONE	Leak Detection:	NONE/NONE
Leak Detection:	NONE/NONE	Overfill Prot:	Product Level Gauge
Overfill Prot:	Product Level Gauge	Date Tested:	04/01/1996
Date Tested:	04/01/1996	Date Closed:	09/01/1998
Date Closed:	09/01/1998	Deleted:	False
Deleted:	False	Dead Letter:	False
Dead Letter:	False	Install Date:	Not reported
		Product Stored:	DIESEL
		Pipe Internal:	NONE
		Pipe Type:	STEEL/IRON
		Dispenser:	Suction
		Next Test Date:	Not reported
		Test Method:	HORNER
		Updated:	True
		Owner Screen:	No data missing

MAP FINDINGS

Map ID
 Direction
 Distance
 Distance (ft.)Site

EDR ID Number
 EPA ID Number

Database(s)

PALMIERI TRUCKMEN INC (Continued)

U001841407

FAMT:	Fiscal amount for registration fee is correct	Renewal Date:	Not reported
Total Capacity:	0	Federal ID:	Not reported
Tank Screen:	0	Facility Screen:	No data missing
Renew Flag:	Renwal has not been printed	Certification Date:	06/20/1996
Certification Flag:	False	Expiration Date:	09/26/2001
Old PBS Number:	Not reported	Inspector:	Not reported
Inspected Date:	Not reported		
Inspection Result:	Not reported		
Lat/long:	Not reported		
Facility Type:	TRUCKING/TRANSPORTATION		
Town or City:	NEW YORK CITY		
Town or City Code:	01		
County Code:	61		
Region:	2		
PBS Number:	2-600344	CBS Number:	Not reported
SPDES Number:	Not reported	SWIS ID:	6101
Operator:	ROCKY (718) 499-4688		
Emergency Contact:	ROCKY (718) 499-4688		
Total Tanks:	0		
Owner:	ROCKY PALMIERI 120 41ST STREET BROOKLYN, NY 11232 (718) 499-4688		
Owner Type:	Corporate/Commercial		
Owner Mark:	First Owner		
Owner Subtype:	Not reported		
Mailing Address:	PALMIERI TRUCKMEN INC ATTN: ROCKY 120 41ST STREET BROOKLYN, NY 11232 (718) 499-4688		
Tank Status:	Tank Converted to Non-Regulated Use		
Capacity (gals):	550		
Tank Location:	UNDERGROUND		
Tank Id:	003	Install Date:	Not reported
Tank Type:	Steel/carbon steel	Product Stored:	NOS 1,2, OR 4 FUEL OIL
Tank Internal:	0	Pipe Internal:	NONE
Pipe Location:	Underground	Pipe Type:	GALVANIZED STEEL
Tank External:	JACKETED		
Missing Data for Tank:	Minor Data Missing		
Pipe External:	JACKETED		
Second Containment:	VAULT		
Leak Detection:	Not reported		
Overfill Prot:	Vent Whistle	Dispenser:	Suction
Date Tested:	Not reported	Next Test Date:	Not reported
Date Closed:	08/01/1996	Test Method:	Not reported
Deleted:	False	Updated:	True
Dead Letter:	False	Owner Screen:	No data missing
FAMT:	Fiscal amount for registration fee is correct		
Total Capacity:	0	Renewal Date:	Not reported
Tank Screen:	0	Federal ID:	Not reported
Renew Flag:	Renwal has not been printed	Facility Screen:	No data missing
Certification Flag:	False	Certification Date:	06/20/1996
Old PBS Number:	Not reported	Expiration Date:	09/26/2001

MAP FINDINGS

Map ID
 Direction
 Distance
 Distance (ft.)Site

EDR ID Number

Database(s) EPA ID Number

PALMIERI TRUCKMEN INC (Continued)

U001841407

Inspected Date: Not reported Inspector: Not reported
 Inspection Result: Not reported
 Lat/long: Not reported
 Facility Type: TRUCKING/TRANSPORTATION
 Town or City: NEW YORK CITY
 Town or City Code: 01
 County Code: 61
 Region: 2

**77 FULTON FERRY LIQUIDATORS INC
 4002 2ND AVE
 BROOKLYN, NY 11232**

**RCRIS-SQG 1001028482
 FINDS NYR000007146**

RCRIS:
 Owner: FULTON FERRY LIQUIDATORS INC
 (718) 499-9696
 EPA ID: NYR000007146
 Contact: Not reported
 Classification: Small Quantity Generator
 TSDF Activities: Not reported
 Violation Status: No violations found

NY MANIFEST
 Additional detail is available in NY MANIFEST. Please contact your EDR Account Executive for more information.

FINDS:
 Other Pertinent Environmental Activity Identified at Site:
 Biennial Reporting System (BRS)
 Resource Conservation and Recovery Act Information system (RCRAINFO)

**77 R&R PETROLEUM INC.D/B/A/
 4001 2ND AVENUE
 BROOKLYN, NY 11231**

**UST U001841981
 N/A**

PBS UST:
 PBS Number: 2-601566 CBS Number: Not reported
 SPDES Number: Not reported SWIS ID: 6101
 Operator: RUSSELL CASCARDO
 (718) 356-1948
 Emergency Contact: RUSSELL CASCARDO
 (718) 356-1948
 Total Tanks: 0
 Owner: RUSSELL CASCARDO / RUBIN BENSUBIAT
 PO BOX 150198
 BROOKLYN, NY 11215
 (718) 369-6600
 Owner Type: Not reported
 Owner Mark: First Owner
 Owner Subtype: Not reported
 Mailing Address: Not reported
 ATTN: RUSSELL CASCARDO
 P.O. BOX 150198
 BROOKLYN, NY 11215
 (718) 369-6600
 Tank Status: Closed - Removed
 Capacity (gals): 550
 Tank Location: UNDERGROUND

MAP FINDINGS

Map ID
 Direction
 Distance
 Distance (ft.)Site

EDR ID Number
 EPA ID Number

Database(s)

R&R PETROLEUM INC.D/B/A/ (Continued)

U001841981

Tank Id:	007	Install Date:	Not reported
Tank Type:	Steel/carbon steel	Product Stored:	USED OIL
Tank Internal:	NONE	Pipe Internal:	NONE
Pipe Location:	None	Pipe Type:	NONE
Tank External:	NONE		
Missing Data for Tank:	Minor Data Missing		
Pipe External:	NONE		
Second Containment:	OTHER		
Leak Detection:	Not reported		
Overfill Prot:	0	Dispenser:	None
Date Tested:	Not reported	Next Test Date:	Not reported
Date Closed:	06/08/2001	Test Method:	Not reported
Deleted:	False	Updated:	True
Dead Letter:	False	Owner Screen:	Minor data missing
FAMT:	Fiscal amount for registration fee is correct		
Total Capacity:	0	Renewal Date:	Not reported
Tank Screen:	0	Federal ID:	Not reported
Renew Flag:	Renwal has not been printed	Facility Screen:	No data missing
Certification Flag:	False	Certification Date:	01/12/2000
Old PBS Number:	Not reported	Expiration Date:	08/10/2003
Inspected Date:	Not reported	Inspector:	Not reported
Inspection Result:	Not reported		
Lat/long:	Not reported		
Facility Type:	RETAIL GASOLINE SALES		
Town or City:	NEW YORK CITY		
Town or City Code:	01		
County Code:	61		
Region:	2		
PBS Number:	2-601566	CBS Number:	Not reported
SPDES Number:	Not reported	SWIS ID:	6101
Operator:	RUSSELL CASCARDO (718) 356-1948		
Emergency Contact:	RUSSELL CASCARDO (718) 356-1948		
Total Tanks:	0		
Owner:	RUSSELL CASCARDO / RUBIN BENSUBIAT PO BOX 150198 BROOKLYN, NY 11215 (718) 369-6600		
Owner Type:	Not reported		
Owner Mark:	First Owner		
Owner Subtype:	Not reported		
Mailing Address:	Not reported ATTN: RUSSELL CASCARDO P.O. BOX 150198 BROOKLYN, NY 11215 (718) 369-6600		
Tank Status:	Closed - Removed	Install Date:	09/01/1947
Capacity (gals):	550	Product Stored:	UNLEADED GASOLINE
Tank Location:	UNDERGROUND	Pipe Internal:	NONE
Tank Id:	001	Pipe Type:	GALVANIZED STEEL
Tank Type:	Steel/carbon steel		
Tank Internal:	NONE		
Pipe Location:	Underground		
Tank External:	NONE/NONE		
Missing Data for Tank:	No Missing Data		

MAP FINDINGS

Map ID
 Direction
 Distance
 Distance (ft.)Site

EDR ID Number
 EPA ID Number

Database(s)

R&R PETROLEUM INC.D/B/A/ (Continued)

U001841981

Pipe External:	NONE/NONE	Dispenser:	Suction
Second Containment:	NONE/NONE	Next Test Date:	Not reported
Leak Detection:	NONE/NONE	Test Method:	HORNER
Overfill Prot:	Float Vent Valve	Updated:	True
Date Tested:	05/01/1996	Owner Screen:	Minor data missing
Date Closed:	06/08/1901	Fiscal amount for registration fee is correct	
Deleted:	False	Renewal Date:	Not reported
Dead Letter:	False	Federal ID:	Not reported
FAMT:	Fiscal amount for registration fee is correct	Facility Screen:	No data missing
Total Capacity:	0	Certification Date:	01/12/2000
Tank Screen:	0	Expiration Date:	08/10/2003
Renew Flag:	Renwal has not been printed	Inspector:	Not reported
Certification Flag:	False		
Old PBS Number:	Not reported		
Inspected Date:	Not reported		
Inspection Result:	Not reported		
Lat/long:	Not reported		
Facility Type:	RETAIL GASOLINE SALES		
Town or City:	NEW YORK CITY		
Town or City Code:	01		
County Code:	61		
Region:	2		
PBS Number:	2-601566	CBS Number:	Not reported
SPDES Number:	Not reported	SWIS ID:	6101
Operator:	RUSSELL CASCARDO (718) 356-1948		
Emergency Contact:	RUSSELL CASCARDO (718) 356-1948		
Total Tanks:	0		
Owner:	RUSSELL CASCARDO / RUBIN BENSUBIAT PO BOX 150198 BROOKLYN, NY 11215 (718) 369-6600		
Owner Type:	Not reported		
Owner Mark:	First Owner		
Owner Subtype:	Not reported		
Mailing Address:	Not reported ATTN: RUSSELL CASCARDO P.O. BOX 150198 BROOKLYN, NY 11215 (718) 369-6600		
Tank Status:	Closed - Removed	Install Date:	09/01/1947
Capacity (gals):	550	Product Stored:	UNLEADED GASOLINE
Tank Location:	UNDERGROUND	Pipe Internal:	NONE
Tank Id:	002	Pipe Type:	GALVANIZED STEEL
Tank Type:	Steel/carbon steel		
Tank Internal:	NONE		
Pipe Location:	Underground		
Tank External:	NONE/NONE		
Missing Data for Tank:	No Missing Data		
Pipe External:	NONE/NONE		
Second Containment:	NONE/NONE		
Leak Detection:	NONE/NONE	Dispenser:	Suction
Overfill Prot:	Float Vent Valve	Next Test Date:	Not reported
Date Tested:	05/01/1996	Test Method:	HORNER
Date Closed:	06/08/2001		

MAP FINDINGS

Map ID
 Direction
 Distance
 Distance (ft.)Site

EDR ID Number
 EPA ID Number

Database(s)

R&R PETROLEUM INC.D/B/A/ (Continued)

U001841981

Deleted:	False	Updated:	True
Dead Letter:	False	Owner Screen:	Minor data missing
FAMT:	Fiscal amount for registration fee is correct		
Total Capacity:	0	Renewal Date:	Not reported
Tank Screen:	0	Federal ID:	Not reported
Renew Flag:	Renwal has not been printed	Facility Screen:	No data missing
Certification Flag:	False	Certification Date:	01/12/2000
Old PBS Number:	Not reported	Expiration Date:	08/10/2003
Inspected Date:	Not reported	Inspector:	Not reported
Inspection Result:	Not reported		
Lat/long:	Not reported		
Facility Type:	RETAIL GASOLINE SALES		
Town or City:	NEW YORK CITY		
Town or City Code:	01		
County Code:	61		
Region:	2		
PBS Number:	2-601566	CBS Number:	Not reported
SPDES Number:	Not reported	SWIS ID:	6101
Operator:	RUSSELL CASCARDO (718) 356-1948		
Emergency Contact:	RUSSELL CASCARDO (718) 356-1948		
Total Tanks:	0		
Owner:	RUSSELL CASCARDO / RUBIN BENSUBIAT PO BOX 150198 BROOKLYN, NY 11215 (718) 369-6600		
Owner Type:	Not reported		
Owner Mark:	First Owner		
Owner Subtype:	Not reported		
Mailing Address:	Not reported ATTN: RUSSELL CASCARDO P.O. BOX 150198 BROOKLYN, NY 11215 (718) 369-6600		
Tank Status:	Closed - Removed		
Capacity (gals):	550		
Tank Location:	UNDERGROUND		
Tank Id:	003	Install Date:	09/01/1947
Tank Type:	Steel/carbon steel	Product Stored:	UNLEADED GASOLINE
Tank Internal:	NONE	Pipe Internal:	NONE
Pipe Location:	Underground	Pipe Type:	GALVANIZED STEEL
Tank External:	NONE/NONE		
Missing Data for Tank:	No Missing Data		
Pipe External:	NONE/NONE		
Second Containment:	NONE/NONE		
Leak Detection:	NONE/NONE		
Overfill Prot:	Float Vent Valve	Dispenser:	Suction
Date Tested:	05/01/1996	Next Test Date:	Not reported
Date Closed:	06/08/2001	Test Method:	HORNER
Deleted:	False	Updated:	True
Dead Letter:	False	Owner Screen:	Minor data missing
FAMT:	Fiscal amount for registration fee is correct		
Total Capacity:	0	Renewal Date:	Not reported
Tank Screen:	0	Federal ID:	Not reported
Renew Flag:	Renwal has not been printed	Facility Screen:	No data missing

MAP FINDINGS

Map ID
 Direction
 Distance
 Distance (ft.)Site

EDR ID Number
 EPA ID Number

Database(s)

R&R PETROLEUM INC.D/B/A/ (Continued)

U001841981

Certification Flag:	False	Certification Date:	01/12/2000
Old PBS Number:	Not reported	Expiration Date:	08/10/2003
Inspected Date:	Not reported	Inspector:	Not reported
Inspection Result:	Not reported		
Lat/long:	Not reported		
Facility Type:	RETAIL GASOLINE SALES		
Town or City:	NEW YORK CITY		
Town or City Code:	01		
County Code:	61		
Region:	2		
PBS Number:	2-601566	CBS Number:	Not reported
SPDES Number:	Not reported	SWIS ID:	6101
Operator:	RUSSELL CASCARDO (718) 356-1948		
Emergency Contact:	RUSSELL CASCARDO (718) 356-1948		
Total Tanks:	0		
Owner:	RUSSELL CASCARDO / RUBIN BENSUBIAT PO BOX 150198 BROOKLYN, NY 11215 (718) 369-6600		
Owner Type:	Not reported		
Owner Mark:	First Owner		
Owner Subtype:	Not reported		
Mailing Address:	Not reported ATTN: RUSSELL CASCARDO P.O. BOX 150198 BROOKLYN, NY 11215 (718) 369-6600		
Tank Status:	Closed - Removed		
Capacity (gals):	550		
Tank Location:	UNDERGROUND		
Tank Id:	004	Install Date:	09/01/1947
Tank Type:	Steel/carbon steel	Product Stored:	DIESEL
Tank Internal:	NONE	Pipe Internal:	NONE
Pipe Location:	Underground	Pipe Type:	GALVANIZED STEEL
Tank External:	NONE/NONE		
Missing Data for Tank:	No Missing Data		
Pipe External:	NONE/NONE		
Second Containment:	NONE/NONE		
Leak Detection:	NONE/NONE		
Overfill Prot:	Float Vent Valve	Dispenser:	Suction
Date Tested:	05/01/1996	Next Test Date:	Not reported
Date Closed:	06/08/2001	Test Method:	HORNER
Deleted:	False	Updated:	True
Dead Letter:	False	Owner Screen:	Minor data missing
FAMT:	Fiscal amount for registration fee is correct		
Total Capacity:	0	Renewal Date:	Not reported
Tank Screen:	0	Federal ID:	Not reported
Renew Flag:	Renwal has not been printed	Facility Screen:	No data missing
Certification Flag:	False	Certification Date:	01/12/2000
Old PBS Number:	Not reported	Expiration Date:	08/10/2003
Inspected Date:	Not reported	Inspector:	Not reported
Inspection Result:	Not reported		
Lat/long:	Not reported		
Facility Type:	RETAIL GASOLINE SALES		

MAP FINDINGS

Map ID
 Direction
 Distance
 Distance (ft.)Site

EDR ID Number
 EPA ID Number

Database(s)

R&R PETROLEUM INC.D/B/A/ (Continued)

U001841981

Town or City: NEW YORK CITY
 Town or City Code: 01
 County Code: 61
 Region: 2

This is the most recent NY PBS data for this site.

The NY PBS database contains 2 additional records for this site.
 Please click here or contact your EDR Account Executive for more information.

**77 BUSH TERMINAL PORTS & TERMINAL
 FOOT OF 43RD ST - PUMP HOUSE
 BROOKLYN, NY 11222**

**RCRIS-SQG 1000238631
 FINDS NYD981080914**

RCRIS:
 Owner: Not reported
 EPA ID: NYD981080914
 Contact: TED R NABAVI
 (718) 669-8178
 Classification: Small Quantity Generator
 TSD Activities: Not reported
 Violation Status: No violations found

FINDS:
 Other Pertinent Environmental Activity Identified at Site:
 Integrated Compliance Information System (ICIS)
 Resource Conservation and Recovery Act Information system (RCRAINFO)

**77 16-68 42ND STREET
 16-68 42ND STREET
 , NY**

**LTANKS S100144995
 N/A**

LTANKS:
 Spill Number: 8709771
 Spill Date: 02/18/1988 16:45
 ID: Not reported
 Material Spilled 1 :Not reported
 Region Close Dt : Not reported
 Resource Affectd: Groundwater
 Spill Cause: Tank Test Failure
 Water Affected: Not reported
 Facility Contact: Not reported
 Investigator: BATTISTA
 Caller Name: Not reported
 Caller Phone: Not reported
 Notifier Name: Not reported
 Notifier Phone: Not reported
 PBS : Not reported
 Spiller Contact: Not reported
 Spiller: HOLY SPIRIT RC CHURCH
 Spiller Address: 16-68 42ND STREET
 BROOKLYN, NY
 Spill Class: Known release with minimal potential for fire or hazard. DEC Response.
 Willing Responsible Party. Corrective action taken.
 Spill Closed Dt: 11/05/1993
 Spill Notifier: Tank Tester
 Region of Spill: 2
 Reported to Dept: 02/18/1988 09:36
 Date Call Received:Not reported
 Amount Spilled 1 : Not reported
 Spill Source: Other Non Commercial/Industrial
 Facility Tele: (718) 436-5566
 SWIS: 61
 Caller Agency: Not reported
 Caller Extension: Not reported
 Notifier Agency: Not reported
 Notifier Extension: Not reported
 Spiller Phone: Not reported
 PBS Number: 2-257907

MAP FINDINGS

Map ID
 Direction
 Distance
 Distance (ft.)Site

EDR ID Number
 EPA ID Number

Database(s)

16-68 42ND STREET (Continued)

S100144995

Cleanup Ceased: 11/05/1993
 Last Inspection: Not reported
 Cleanup Meets Standard: False
 Recommended Penalty: Penalty Not Recommended
 Spiller Cleanup Date: Not reported
 Enforcement Date: Not reported
 Investigation Complete: Not reported
 UST Involvement: False
 Spill Record Last Update: 05/12/1994
 Is Updated: False
 Corrective Action Plan Submitted: Not reported
 True Date : Not reported
 Date Spill Entered In Computer Data File: 02/23/1988
 Date Region Sent Summary to Central Office: Not reported
 Tank Test:
 PBS Number: Not reported
 Tank Number: Not reported
 Test Method: Not reported
 Capacity of Failed Tank: 0
 Leak Rate Failed Tank: 0.00
 Gross Leak Rate: Not reported

Material:

Material Class Type: 1
 Quantity Spilled: -1
 Units: Gallons
 Unknown Qty Spilled: -1
 Quantity Recovered: 0
 Unknown Qty Recovered: False
 Material: #2 FUEL OIL
 Class Type: Petroleum
 Chem Abstract Service Number: #2 FUEL OIL
 Last Date: 12/07/1994
 Num Times Material Entry In File: 24464

DEC Remarks: 02/29/88: 10K TANK TESTED AGAIN AND FAILED ON 2/29/88 16:35) WITH A LEAK RATE OF -0.135GPH. 11/05/93: 10K TANK TESTED AGAIN AND FAILED ON 2/29/88 16:35) WITH A LEAK RATE OF -0.135GPH. RETESTED AND PASSED 8/23/93.
 Spill Cause: -0.308 GPH LEAK RATE TANK SIZE UNKNOWN. ISOLATE-RETEST, 10K TANK TESTED AGAIN AND FAILED ON 2/29/88 AT 16:35 WITH A LEAK RATE OF -0.135GPH.

77

**UNITED NATIONS
 1ST AVE & 42ND ST ROOM 3B4
 NEW YORK, NY 10017**

**RCRIS-SQG 1000889834
 FINDS NYD001709294**

RCRIS:

Owner: UNITED NATIONS
 (212) 963-7248
 EPA ID: NYD001709294
 Contact: Not reported
 Classification: Small Quantity Generator
 TSDF Activities: Not reported

MAP FINDINGS

Map ID
 Direction
 Distance
 Distance (ft.)Site

EDR ID Number
 Database(s) EPA ID Number

UNITED NATIONS (Continued)

1000889834

Violation Status: No violations found

NY MANIFEST

Additional detail is available in NY MANIFEST. Please contact your EDR Account Executive for more information.

FINDS:

Other Pertinent Environmental Activity Identified at Site:
 AIRS/AIRS Facility Subsystem (AIRS/AFS)
 Resource Conservation and Recovery Act Information system (RCRAINFO)

77

**DAVIDSON PIPE SUPPLY CO
 37TH ST/BET. 2ND / 3RD AV
 BROOKLYN, NY**

**NY Spills S102150724
 N/A**

SPILLS:

Spill Number:	9506749	Region of Spill:	2
Spill Date:	09/01/1995 10:00	Reported to Dept:	09/01/1995 10:00
ID:	Not reported		
Date Call Received:	Not reported		
Region Close Date :	Not reported		
Material Spilled 1 :	Not reported	Amount Spilled 1 :	Not reported
Spill Cause:	Unknown	Resource Affected:	On Land
Water Affected:	Not reported	Spill Source:	Gas Station
Facility Contact:	Not reported	Facility Tele:	Not reported
Investigator:	O'DOWD	SWIS:	61
Caller Name:	Not reported	Caller Agency:	Not reported
Caller Phone:	Not reported	Caller Extension:	Not reported
Notifier Name:	Not reported	Notifier Agency:	Not reported
Notifier Phone:	Not reported	Notifier Extension:	Not reported
PBS :	Not reported		
Spiller Contact:	Not reported	Spiller Phone:	Not reported
Spiller:	SAME		
Spiller Address:	Not reported		
Spill Class:	Known release with minimal potential for fire or hazard. DEC Response. Willing Responsible Party. Corrective action taken.		
Spill Closed Dt:	Not Closed		
Spill Notifier:	DEC	PBS Number:	Not reported
Cleanup Ceased:	Not reported		
Last Inspection:	Not reported		
Cleanup Meets Standard:	False		
Recommended Penalty:	Penalty Not Recommended		
Spiller Cleanup Date:	Not reported		
Enforcement Date:	Not reported		
Investigation Complete:	Not reported		
UST Involvement:	False		
Spill Record Last Update:	Not reported		
Is Updated:	False		
Corrective Action Plan Submitted:	Not reported		
Date Spill Entered In Computer Data File:	10/06/1995		
Date Region Sent Summary to Central Office:	Not reported		
True Date :	Not reported		
Tank Test:			
PBS Number:	Not reported		
Tank Number:	Not reported		
Test Method:	Not reported		
Capacity of Failed Tank:	Not reported		
Leak Rate Failed Tank:	Not reported		
Gross Leak Rate:	Not reported		
Material:			

MAP FINDINGS

Map ID
 Direction
 Distance
 Distance (ft.)Site

EDR ID Number

Database(s) EPA ID Number

DAVIDSON PIPE SUPPLY CO (Continued)

S102150724

Material Class Type: 1
 Quantity Spilled: -1
 Units: Gallons
 Unknown Qty Spilled: -1
 Quantity Recovered: 0
 Unknown Qty Recovered: False
 Material: GASOLINE
 Class Type: Petroleum
 Chem Abstract Service Number: GASOLINE
 Last Date: 09/29/1994
 Num Times Material Entry In File: 21329
 Remark: OPON SITE ASSESSMENT, FOUND EVIDENCE OF A LEAK - SEE SITE ASSESSMENT REP
 ORT.
 DEC Remarks: Not reported

77

**NY Spills S104650547
 N/A**

**160 40TH ST
 BROOKLYN, NY**

SPILLS:

Spill Number: 0000263	Region of Spill: 2
Spill Date: 04/06/2000 15:00	Reported to Dept: 04/06/2000 15:04
ID: Not reported	
Date Call Received: Not reported	
Region Close Date : Not reported	
Material Spilled 1 :Not reported	Amount Spilled 1 : Not reported
Spill Cause: Abandoned Drums	Resource Affected: On Land
Water Affected: Not reported	Spill Source: Unknown
Facility Contact: STANLEY BALDWIN	Facility Tele: Not reported
Investigator: SANGESLAND	SWIS: 61
Caller Name: Not reported	Caller Agency: Not reported
Caller Phone: Not reported	Caller Extension: Not reported
Notifier Name: Not reported	Notifier Agency: Not reported
Notifier Phone: Not reported	Notifier Extension: Not reported
PBS : Not reported	
Spiller Contact: Not reported	Spiller Phone: (718) 595-4658
Spiller: Not reported	
Spiller Address: Not reported	
Spill Class: Known release with minimal potential for fire or hazard. DEC Response. Unknown Responsible Party. Corrective action taken. (ISR)	
Spill Closed Dt: 05/23/2000	
Spill Notifier: Federal Government	PBS Number: Not reported
Cleanup Ceased: Not reported	
Last Inspection: Not reported	
Cleanup Meets Standard: False	
Recommended Penalty: Penalty Not Recommended	
Spiller Cleanup Date: Not reported	
Enforcement Date: Not reported	
Investigation Complete: Not reported	
UST Involvement: False	
Spill Record Last Update: 10/17/2000	
Is Updated: False	
Corrective Action Plan Submitted: Not reported	
Date Spill Entered In Computer Data File: 04/06/2000	
Date Region Sent Summary to Central Office: Not reported	
True Date : Not reported	
Tank Test:	
PBS Number: Not reported	
Tank Number: Not reported	

MAP FINDINGS

Map ID
 Direction
 Distance
 Distance (ft.)Site

EDR ID Number
 EPA ID Number

Database(s)

(Continued)

S104650547

Test Method: Not reported
 Capacity of Failed Tank: Not reported
 Leak Rate Failed Tank: Not reported
 Gross Leak Rate: Not reported
 Material:
 Material Class Type: 1
 Quantity Spilled: 55
 Units: Gallons
 Unknown Qty Spilled: 55
 Quantity Recovered: 55
 Unknown Qty Recovered: False
 Material: WASTE OIL
 Class Type: Petroleum
 Chem Abstract Service Number: WASTE OIL
 Last Date: 09/27/1994
 Num Times Material Entry In File: 9509
 Remarks: abandoned drum at the site - no spill
 DEC Remarks: no drum found

77 2ND AVE &
 39TH ST / 2ND AVE
 BROOKLYN, NY

NY Spills S106001786
 N/A

SPILLS:

Spill Number: 0111708	Region of Spill: 2
Tank Number: Not reported	Tank Size : Not reported
Test Method: Not reported	Leak Rate: Not reported
Spill Date: 03/12/2002	Reported to Dept: Not reported
ID: 2854	
Date Call Received: 03/12/2002	
Region Close Date : 08/02/2002	
Material Spilled 1 :DIESEL	Amount Spilled 1 : 25 Gal.
Spill Cause: ON LAND	Resource Affected: ON LAND
Water Affected: Not reported	Spill Source: COMMERCIAL VEHICLE

77 VAULT 2020
 39TH ST/2ND AV
 BROOKLYN, NY

NY Spills S102239170
 N/A

SPILLS:

Spill Number: 9514818	Region of Spill: 2
Spill Date: 02/20/1996 09:30	Reported to Dept: 02/20/1996 11:41
ID: Not reported	
Date Call Received: Not reported	
Region Close Date : Not reported	
Material Spilled 1 :Not reported	Amount Spilled 1 : Not reported
Spill Cause: Equipment Failure	Resource Affected: On Land
Water Affected: Not reported	Spill Source: Other Commercial/Industrial
Facility Contact: Not reported	Facility Tele: (212) 580-6763
Investigator: O'CONNELL	SWIS: 61
Caller Name: Not reported	Caller Agency: Not reported
Caller Phone: Not reported	Caller Extension: Not reported
Notifier Name: Not reported	Notifier Agency: Not reported
Notifier Phone: Not reported	Notifier Extension: Not reported
PBS : Not reported	
Spiller Contact: LISA	Spiller Phone: Not reported
Spiller: CON ED	
Spiller Address: 4 IRVING PLACE	

MAP FINDINGS

Map ID
 Direction
 Distance
 Distance (ft.)Site

EDR ID Number
 EPA ID Number

Database(s)

**77 GILMOUR SUPPLY COMPANY INC.
 4101 1ST AVENUE
 BROOKLYN, NY 11232**

**UST U003107152
 AST N/A**

PBS UST:
 PBS Number: 2-005436 CBS Number: Not reported
 SPDES Number: Not reported SWIS ID: 6101
 Operator: MR. DAVID FIGARO
 (718) 832-7900
 Emergency Contact: MR. DAVID FIGARO
 (718) 342-2840
 Total Tanks: 3
 Owner: A.B.G. COMPANY INC.
 152 41 STREET
 BROOKLYN, NY 11232
 (718) 832-7900
 Owner Type: Corporate/Commercial
 Owner Mark: First Owner
 Owner Subtype: Not reported
 Mailing Address: DAVID FIGARO/ROBERT KRUEGER
 ATTN: DAVID FIGARO/ROBERT KRUEG
 GILMOUR SUPPLY CO. INC.
 BROOKLYN, NY 11232
 (718) 832-7900
 Tank Status: Closed - In Place
 Capacity (gals): 500
 Tank Location: UNDERGROUND
 Tank Id: 001 Install Date: Not reported
 Tank Type: Steel/carbon steel Product Stored: DIESEL
 Tank Internal: Not reported Pipe Internal: Not reported
 Pipe Location: Not reported Pipe Type: Not reported
 Tank External: Not reported
 Missing Data for Tank: Minor Data Missing
 Pipe External: Not reported
 Second Containment: EXCAVATION LINER
 Leak Detection: GROUNDWATER WELL
 Overfill Prot: Product Level Gauge Dispenser: Suction
 Date Tested: Not reported Next Test Date: Not reported
 Date Closed: 05/01/1996 Test Method: Not reported
 Deleted: False Updated: True
 Dead Letter: False Owner Screen: Minor data missing
 FAMS: Fiscal amount for registration fee is correct
 Total Capacity: 1500 Renewal Date: Not reported
 Tank Screen: No data missing Federal ID: Not reported
 Renew Flag: Renewal has not been printed Facility Screen: No data missing
 Certification Flag: False Certification Date: 10/06/1997
 Old PBS Number: Not reported Expiration Date: 10/23/2002
 Inspected Date: Not reported Inspector: Not reported
 Inspection Result: Not reported
 Lat/long: Not reported
 Facility Type: TRUCKING/TRANSPORTATION
 Town or City: NEW YORK CITY
 Town or City Code: 01
 County Code: 61
 Region: 2
 PBS Number: 2-005436 CBS Number: Not reported
 SPDES Number: Not reported SWIS ID: 6101
 Operator: MR. DAVID FIGARO

MAP FINDINGS

Map ID
 Direction
 Distance
 Distance (ft.)Site

EDR ID Number
 EPA ID Number

Database(s)

GILMOUR SUPPLY COMPANY INC. (Continued)

U003107152

Emergency Contact:	(718) 832-7900 MR. DAVID FIGARO (718) 342-2840		
Total Tanks:	3		
Owner:	A.B.G. COMPANY INC. 152 41 STREET BROOKLYN, NY 11232 (718) 832-7900		
Owner Type:	Corporate/Commercial		
Owner Mark:	First Owner		
Owner Subtype:	Not reported		
Mailing Address:	DAVID FIGARO/ROBERT KRUEGER ATTN: DAVID FIGARO/ROBERT KRUEG GILMOUR SUPPLY CO. INC. BROOKLYN, NY 11232 (718) 832-7900		
Tank Status:	In Service		
Capacity (gals):	500		
Tank Location:	UNDERGROUND		
Tank Id:	002	Install Date:	Not reported
Tank Type:	Steel/carbon steel	Product Stored:	DIESEL
Tank Internal:	NONE	Pipe Internal:	NONE
Pipe Location:	Underground	Pipe Type:	STEEL/IRON
Tank External:	NONE/PAINTED/ASPHALT COATING		
Missing Data for Tank:	No Missing Data		
Pipe External:	NONE/NONE		
Second Containment:	NONE/NONE		
Leak Detection:	NONE/NONE		
Overfill Prot:	Product Level Gauge	Dispenser:	Suction
Date Tested:	05/01/1996	Next Test Date:	Not reported
Date Closed:	Not reported	Test Method:	HORNER
Deleted:	False	Updated:	True
Dead Letter:	False	Owner Screen:	Minor data missing
FAMT:	Fiscal amount for registration fee is correct		
Total Capacity:	1500	Renewal Date:	Not reported
Tank Screen:	No data missing	Federal ID:	Not reported
Renew Flag:	Renwal has not been printed	Facility Screen:	No data missing
Certification Flag:	False	Certification Date:	10/06/1997
Old PBS Number:	Not reported	Expiration Date:	10/23/2002
Inspected Date:	Not reported	Inspector:	Not reported
Inspection Result:	Not reported		
Lat/long:	Not reported		
Facility Type:	TRUCKING/TRANSPORTATION		
Town or City:	NEW YORK CITY		
Town or City Code:	01		
County Code:	61		
Region:	2		
PBS Number:	2-005436	CBS Number:	Not reported
SPDES Number:	Not reported	SWIS ID:	6101
Operator:	MR. DAVID FIGARO (718) 832-7900		
Emergency Contact:	MR. DAVID FIGARO (718) 342-2840		
Total Tanks:	3		
Owner:	A.B.G. COMPANY INC. 152 41 STREET		

MAP FINDINGS

Map ID
 Direction
 Distance
 Distance (ft.)Site

EDR ID Number
 EPA ID Number

Database(s)

GILMOUR SUPPLY COMPANY INC. (Continued)

U003107152

BROOKLYN, NY 11232
 (718) 832-7900
 Owner Type: Corporate/Commercial
 Owner Mark: First Owner
 Owner Subtype: Not reported
 Mailing Address: DAVID FIGARO/ROBERT KRUEGER
 ATTN: DAVID FIGARO/ROBERT KRUEG
 GILMOUR SUPPLY CO. INC.
 BROOKLYN, NY 11232
 (718) 832-7900
 Tank Status: In Service
 Capacity (gals): 500
 Tank Location: UNDERGROUND
 Tank Id: 003
 Tank Type: Steel/carbon steel
 Tank Internal: NONE
 Pipe Location: Underground
 Tank External: NONE/PAINTED/ASPHALT COATING
 Missing Data for Tank: No Missing Data
 Pipe External: NONE/NONE
 Second Containment: NONE/NONE
 Leak Detection: NONE/NONE
 Overfill Prot: Product Level Gauge
 Date Tested: 05/01/1996
 Date Closed: Not reported
 Deleted: False
 Dead Letter: False
 FAMT: Fiscal amount for registration fee is correct
 Total Capacity: 1500
 Tank Screen: No data missing
 Renew Flag: Renewal has not been printed
 Certification Flag: False
 Old PBS Number: Not reported
 Inspected Date: Not reported
 Inspection Result: Not reported
 Lat/long: Not reported
 Facility Type: TRUCKING/TRANSPORTATION
 Town or City: NEW YORK CITY
 Town or City Code: 01
 County Code: 61
 Region: 2
 Install Date: Not reported
 Product Stored: DIESEL
 Pipe Internal: NONE
 Pipe Type: STEEL/IRON
 Dispenser: Suction
 Next Test Date: Not reported
 Test Method: HORNER
 Updated: True
 Owner Screen: Minor data missing
 Renewal Date: Not reported
 Federal ID: Not reported
 Facility Screen: No data missing
 Certification Date: 10/06/1997
 Expiration Date: 10/23/2002
 Inspector: Not reported
 PBS AST:
 PBS Number: 2-005436
 SPDES Number: Not reported
 Federal ID: Not reported
 Facility Status: 1 - Active PBS facility, i.e. total capacity of the PBS tanks is greater than 1,100 gallons, regardless if Subpart 360-14 tanks exist or not at the facility.
 Facility Type: TRUCKING/TRANSPORTATION
 Owner Type: Corporate/Commercial
 Owner Sub Type: Not reported
 Owner: A.B.G. COMPANY INC.
 152 41 STREET
 BROOKLYN, NY 11232
 Owner Phone: (718) 832-7900
 Facility Phone: (718) 832-7900
 Operator: MR. DAVID FIGARO
 Emergency Name: MR. DAVID FIGARO
 CBS Number: Not reported
 SWIS Code: 6101
 Previous PBS#: Not reported

MAP FINDINGS

Map ID
 Direction
 Distance
 Distance (ft.)Site

EDR ID Number
 EPA ID Number

Database(s)

GILMOUR SUPPLY COMPANY INC. (Continued)

U003107152

Emergency Phone:	(718) 342-2840		
Total Tanks:	3		
Total Capacity:	1500		
Tank ID:	004		
Capacity (Gal):	500		
Missing Data for Tank :	No data missing		
Tank Location:	ABOVEGROUND		
Product Stored:	DIESEL		
Tank Type:	Steel/carbon steel		
Install Date:	/ /		
Tank Internal:	NONE		
Tank External:	NONE/PAINTED/ASPHALT COATING		
Tank Containment:	NONE/EXCAVATION LINER		
Pipe Type:	STEEL/IRON		
Pipe Location:	Underground		
Pipe Internal:	NONE		
Pipe External:	NONE/NONE		
Leak Detection:	NONE/GROUNDWATER WELL		
Overfill Protection:	Product Level Gauge		
Dispenser Method:	Suction		
Date Tested:	05/01/1996	Next Test Date:	/ /
Date Closed:	/ /	Test Method:	HORNER
Updated:	True	Deleted:	False
Date Inspected:	Not reported	Inspector:	Not reported
Result of Inspection:	Not reported		
Mailing Name:	DAVID FIGARO/ROBERT KRUEGER		
Mailing Address:	GILMOUR SUPPLY CO. INC. BROOKLYN, NY 11232		
Mailing Contact:	DAVID FIGARO/ROBERT KRUEG		
Mailing Telephone:	(718) 832-7900		
Owner Mark:	First Owner	Expiration Date:	10/23/2002
Certification Flag:	False	Certification Date:	10/06/1997
Renew Flag:	False	Renew Date:	/ /
Lat/Long:	Not reported		
Dead Letter:	False		
Facility Screen:	No data missing		
Owner Screen:	Minor data missing		
Tank Screen:	No data missing		
Town or City:	NEW YORK CITY		
Town or City Code:	01		
County Code:	61		
Region:	2		
Fiscal Amount for Registration Fee is Correct:	True		

77

**GILMORE SUPPLY
 4101 1ST AVE
 BROOKLYN, NY**

**NY Spills S106015012
 N/A**

SPILLS:

Spill Number:	0302719	Region of Spill:	2
Tank Number:	Not reported	Tank Size :	Not reported
Test Method:	Not reported	Leak Rate:	Not reported
Spill Date:	06/13/2003	Reported to Dept:	Not reported
ID:	24663		
Date Call Received:	06/13/2003		
Region Close Date :	07/14/2003		
Material Spilled 1 :	UNKNOWN MATERIAL	Amount Spilled 1 :	Unknown Gal.
Spill Cause:	ON LAND	Resource Affected:	ON LAND
Water Affected:	Not reported	Spill Source:	OTHER COMM/INDUSTRIAL

MAP FINDINGS

Map ID
 Direction
 Distance
 Distance (ft.)Site

EDR ID Number

Database(s) EPA ID Number

GILMORE SUPPLY (Continued)

S106015012

**77 ARTHUR MATNEY COMPANY INCORPORATED
 4014 1ST AVENUE
 BROOKLYN, NY 11232**

**FINDS 1000244432
 RCRIS-LQG NYD981488216**

RCRIS:

Owner: A M COSMETICS INC
 (718) 788-3200

EPA ID: NYD981488216

Contact: MAURICE WEINSTEIN
 (718) 788-3200

Classification: Large Quantity Generator
 TSDF Activities: Not reported

BIENNIAL REPORTS:

Last Biennial Reporting Year: 2001

Waste	Quantity (Lbs)	Waste	Quantity (Lbs)
D001	24621.04	F003	24621.04

Violation Status: Violations exist

Regulation Violated: 372/373/374
 Area of Violation: GENERATOR-ALL REQUIREMENTS (OVERSIGHT)
 Date Violation Determined: 10/30/2003
 Actual Date Achieved Compliance: Not reported

Regulation Violated: 373-3.9(e),373-3.2(g)
 Area of Violation: GENERATOR-ALL REQUIREMENTS (OVERSIGHT)
 Date Violation Determined: 04/11/2002
 Actual Date Achieved Compliance: Not reported

Enforcement Action: INITIAL 3008(A) COMPLIANCE ORDER
 Enforcement Action Date: 06/20/2002
 Penalty Type: Proposed Monetary Penalty

Enforcement Action: FINAL 3008(A) COMPLIANCE ORDER
 Enforcement Action Date: 07/03/2003
 Penalty Type: Proposed Monetary Penalty

Regulation Violated: Not reported
 Area of Violation: GENERATOR-ALL REQUIREMENTS (OVERSIGHT)
 Date Violation Determined: 08/24/1999
 Actual Date Achieved Compliance: 08/24/1999

Enforcement Action: INITIAL 3008(A) COMPLIANCE ORDER
 Enforcement Action Date: 06/20/2002
 Penalty Type: Proposed Monetary Penalty

Enforcement Action: FINAL 3008(A) COMPLIANCE ORDER
 Enforcement Action Date: 07/03/2003
 Penalty Type: Proposed Monetary Penalty

Penalty Summary:

Penalty Description	Penalty Date	Penalty Amount	Lead Agency
Final Monetary Penalty	7/3/2003	38500	STATE
Proposed Monetary Penalty	6/20/2002	75000	STATE

There are 3 violation record(s) reported at this site:

Evaluation	Area of Violation	Date of Compliance
Compliance Evaluation Inspection	GENERATOR-ALL REQUIREMENTS (OVERSIGHT)	

MAP FINDINGS

Map ID
 Direction
 Distance
 Distance (ft.)Site
 Database(s)
 EPA ID Number
 EDR ID Number

ARTHUR MATNEY COMPANY INCORPORATED (Continued)

1000244432

Compliance Evaluation Inspection GENERATOR-ALL REQUIREMENTS (OVERSIGHT)
 Compliance Evaluation Inspection GENERATOR-ALL REQUIREMENTS (OVERSIGHT) 19990824

NY MANIFEST

Additional detail is available in NY MANIFEST. Please contact your EDR Account Executive for more information.

FINDS:

Other Pertinent Environmental Activity Identified at Site:
 Biennial Reporting System (BRS)
 Resource Conservation and Recovery Act Information system (RCRAINFO)
 Toxic Chemical Release Inventory System (TRIS)

77

**4014 FIRST AVE
 BROOKLYN, NY**

**NY Spills S105056074
 N/A**

SPILLS:

Spill Number: 0103571 Region of Spill: 2
 Spill Date: 07/02/2001 15:32 Reported to Dept: 07/02/2001 15:32
 ID: Not reported
 Date Call Received: Not reported
 Region Close Date : Not reported
 Material Spilled 1 :Not reported Amount Spilled 1 : Not reported
 Spill Cause: Deliberate Resource Affected: Surface Water
 Water Affected: HUDSON RIVER Spill Source: Commercial Vehicle
 Facility Contact: Not reported Facility Tele: () -
 Investigator: TIPPLE SWIS: 61
 Caller Name: Not reported Caller Agency: Not reported
 Caller Phone: Not reported Caller Extension: Not reported
 Notifier Name: Not reported Notifier Agency: Not reported
 Notifier Phone: Not reported Notifier Extension: Not reported
 PBS : Not reported
 Spiller Contact: Not reported Spiller Phone: Not reported
 Spiller: UNKNOWN
 Spiller Address: -
 Spill Class: Known release with minimal potential for fire or hazard. DEC Response.
 Willing Responsible Party. Corrective action taken.
 Spill Closed Dt: Not Closed
 Spill Notifier: Citizen PBS Number: Not reported
 Cleanup Ceased: Not reported
 Last Inspection: Not reported
 Cleanup Meets Standard: False
 Recommended Penalty: Penalty Not Recommended
 Spiller Cleanup Date: Not reported
 Enforcement Date: Not reported
 Investigation Complete: Not reported
 UST Involvement: False
 Spill Record Last Update: 07/05/2001
 Is Updated: False
 Corrective Action Plan Submitted: Not reported
 Date Spill Entered In Computer Data File: 07/02/2001
 Date Region Sent Summary to Central Office: Not reported
 True Date : Not reported
 Tank Test:
 PBS Number: Not reported
 Tank Number: Not reported
 Test Method: Not reported
 Capacity of Failed Tank: Not reported
 Leak Rate Failed Tank: Not reported
 Gross Leak Rate: Not reported

MAP FINDINGS

Map ID
 Direction
 Distance
 Distance (ft.)Site

EDR ID Number
 EPA ID Number

Database(s)

(Continued)

S105056074

Material:

Material Class Type: 3
 Quantity Spilled: 0
 Units: Gallons
 Unknown Qty Spilled: No
 Quantity Recovered: 0
 Unknown Qty Recovered: False
 Material: CONSTRUCTION MATERIAL
 Class Type: Non Pet/Non Haz
 Chem Abstract Service Number: CONSTRUCTION MATERIAL
 Last Date: Not reported
 Num Times Material Entry In File: 2

Remark: CALLER REPORTS CONTRACTOR DIGGING IN REAR OF PROPERTY WITH CONST EQUIPT AND DUMPING IT INTO THE RIVER.

DEC Remarks: 7/2/01 REFERRED THIS CASE TO BOTH THE ECO S AND RON PINZON FROM WETLAND S. THE SITE IS NOT ON THE HUDSON RIVER OR IS THERE ANY MENTION OF A PET ROLEUM RELATED RELEASE AND THERE IS NO CALL BACK NUMBER.

77

CARLSON INKS
148 39TH ST.
BROOKLYN, NY 11232

RCRIS-SQG 1000705367
FINDS NYD000521104

RCRIS:

Owner: Not reported
 EPA ID: NYD000521104

Contact: Not reported

Classification: Small Quantity Generator
 TSDF Activities: Not reported

Violation Status: Violations exist

Regulation Violated: Not reported
 Area of Violation: GENERATOR-ALL REQUIREMENTS (OVERSIGHT)
 Date Violation Determined: 03/13/1990
 Actual Date Achieved Compliance: 04/30/1990
 Enforcement Action: WRITTEN INFORMAL
 Enforcement Action Date: 04/05/1990
 Penalty Type: Not reported

There are 1 violation record(s) reported at this site:

<u>Evaluation</u>	<u>Area of Violation</u>	<u>Date of Compliance</u>
Compliance Evaluation Inspection	GENERATOR-ALL REQUIREMENTS (OVERSIGHT)	19900430

FINDS:

Other Pertinent Environmental Activity Identified at Site:
 Resource Conservation and Recovery Act Information system (RCRAINFO)

MAP FINDINGS

Map ID
 Direction
 Distance
 Distance (ft.)Site

EDR ID Number
 EPA ID Number

Database(s)

77 **FGP BUSH TERMINALS**
148 39TH STREET
BROOKLYN, NY

LTANKS S102673281
N/A

LTANKS:

Spill Number:	9514887	Region of Spill:	2
Spill Date:	02/20/1996 15:30	Reported to Dept:	02/21/1996 09:10
ID:	Not reported	Date Call Received:	Not reported
Material Spilled 1 :	Not reported	Amount Spilled 1 :	Not reported
Region Close Dt :	Not reported		
Resource Affectd:	On Land		
Spill Cause:	Tank Overfill		
Water Affected:	Not reported	Spill Source:	Other Non Commercial/Industrial
Facility Contact:	Not reported	Facility Tele:	Not reported
Investigator:	TOMASELLO	SWIS:	61
Caller Name:	Not reported	Caller Agency:	Not reported
Caller Phone:	Not reported	Caller Extension:	Not reported
Notifier Name:	Not reported	Notifier Agency:	Not reported
Notifier Phone:	Not reported	Notifier Extension:	Not reported
PBS :	Not reported		
Spiller Contact:	Not reported	Spiller Phone:	Not reported
Spiller:	FGP BUSH TERMINALS		
Spiller Address:	148 39TH STREET BROOKLYN		
Spill Class:	Known release that creates potential for fire or hazard. DEC Response. Willing Responsible Party. Corrective action taken.		
Spill Closed Dt:	Not Closed		
Spill Notifier:	Federal Government	PBS Number:	Not reported
Cleanup Ceased:	Not reported		
Last Inspection:	Not reported		
Cleanup Meets Standard:	False		
Recommended Penalty:	Penalty Not Recommended		
Spiller Cleanup Date:	Not reported		
Enforcement Date:	Not reported		
Investigation Complete:	Not reported		
UST Involvement:	False		
Spill Record Last Update:	03/29/1996		
Is Updated:	False		
Corrective Action Plan Submitted:	Not reported		
True Date :	Not reported		
Date Spill Entered In Computer Data File:	02/21/1996		
Date Region Sent Summary to Central Office:	Not reported		
Tank Test:			
PBS Number:	Not reported		
Tank Number:	Not reported		
Test Method:	Not reported		
Capacity of Failed Tank:	Not reported		
Leak Rate Failed Tank:	Not reported		
Gross Leak Rate:	Not reported		
Material:			
Material Class Type:	1		
Quantity Spilled:	100		
Units:	Gallons		
Unknown Qty Spilled:	100		
Quantity Recovered:	0		
Unknown Qty Recovered:	True		
Material:	#4 FUEL OIL		
Class Type:	Petroleum		
Chem Abstract Service Number:	#4 FUEL OIL		

MAP FINDINGS

Map ID
 Direction
 Distance
 Distance (ft.)Site

EDR ID Number
 EPA ID Number

Database(s)

MC 88802 (Continued)

S105058287

Caller Phone:	Not reported	Caller Extension:	Not reported
Notifier Name:	Not reported	Notifier Agency:	Not reported
Notifier Phone:	Not reported	Notifier Extension:	Not reported
PBS :	Not reported		
Spiller Contact:	Not reported	Spiller Phone:	(212) 580-6765
Spiller:	UNKNOWN		
Spiller Address:	-		
Spill Class:	Known release with minimal potential for fire or hazard. DEC Response. Willing Responsible Party. Corrective action taken.		
Spill Closed Dt:	07/20/2001		
Spill Notifier:	Other	PBS Number:	Not reported
Cleanup Ceased:	Not reported		
Last Inspection:	Not reported		
Cleanup Meets Standard:	False		
Recommended Penalty:	Penalty Not Recommended		
Spiller Cleanup Date:	Not reported		
Enforcement Date:	Not reported		
Investigation Complete:	Not reported		
UST Involvement:	False		
Spill Record Last Update:	08/20/2001		
Is Updated:	False		
Corrective Action Plan Submitted:	Not reported		
Date Spill Entered In Computer Data File:	06/20/2001		
Date Region Sent Summary to Central Office:	Not reported		
True Date :	Not reported		
Tank Test:			
PBS Number:	Not reported		
Tank Number:	Not reported		
Test Method:	Not reported		
Capacity of Failed Tank:	Not reported		
Leak Rate Failed Tank:	Not reported		
Gross Leak Rate:	Not reported		
Material:			
Material Class Type:	1		
Quantity Spilled:	0		
Units:	Gallons		
Unknown Qty Spilled:	No		
Quantity Recovered:	0		
Unknown Qty Recovered:	False		
Material:	UNKNOWN PETROLEUM		
Class Type:	Petroleum		
Chem Abstract Service Number:	UNKNOWN PETROLEUM		
Last Date:	09/29/1994		
Num Times Material Entry In File:	16414		

Remark: 1 qt oil on 230 gals water contained in manhole. clean up pending crews. con ed 137-771

DEC Remarks: CON ED E2MIS REPORT 6-20-01 Approx. 1qt of unknown oil foun on aprx. 230gals. of water in MC88802. No sump/cracks in structure. Tag placed and PCB samples taken. LSN 01-06713-001 Aroclor 1260 PCb 55.4ppm As per Bob Saladino remove this job ffrom 24hr. deminimus program. Order >5 0 tanker for AM. update 2045hrs. Cleanup completed by double washing with BioGen 760. No sump in hole. Underground on location, capped open cable ends.

MAP FINDINGS

Map ID
 Direction
 Distance
 Distance (ft.)Site

EDR ID Number
 EPA ID Number

Database(s)

MC 88802 (Continued)

S105058287

77

BS 3181
 39TH ST / 1ST AVE
 BROOKLYN, NY

NY Spills S104193441
 N/A

SPILLS:

Spill Number:	9905186	Region of Spill:	2
Spill Date:	07/30/1999 09:00	Reported to Dept:	07/30/1999 09:44
ID:	Not reported		
Date Call Received:	Not reported		
Region Close Date :	Not reported		
Material Spilled 1 :	Not reported	Amount Spilled 1 :	Not reported
Spill Cause:	Unknown	Resource Affected:	On Land
Water Affected:	Not reported	Spill Source:	Unknown
Facility Contact:	CALLER	Facility Tele:	() -
Investigator:	ENGELHARDT	SWIS:	61
Caller Name:	Not reported	Caller Agency:	Not reported
Caller Phone:	Not reported	Caller Extension:	Not reported
Notifier Name:	Not reported	Notifier Agency:	Not reported
Notifier Phone:	Not reported	Notifier Extension:	Not reported
PBS :	Not reported		
Spiller Contact:	Not reported	Spiller Phone:	(212) 580-6763
Spiller:	UNKNOWN		
Spiller Address:	Not reported		
Spill Class:	Known release with minimal potential for fire or hazard. DEC Response. Willing Responsible Party. Corrective action taken.		
Spill Closed Dt:	Not Closed		
Spill Notifier:	Affected Persons	PBS Number:	Not reported
Cleanup Ceased:	Not reported		
Last Inspection:	Not reported		
Cleanup Meets Standard:	False		
Recommended Penalty:	Penalty Not Recommended		
Spiller Cleanup Date:	Not reported		
Enforcement Date:	Not reported		
Investigation Complete:	Not reported		
UST Involvement:	False		
Spill Record Last Update:	02/08/2000		
Is Updated:	False		
Corrective Action Plan Submitted:	Not reported		
Date Spill Entered In Computer Data File:	07/30/1999		
Date Region Sent Summary to Central Office:	Not reported		
True Date :	Not reported		
Tank Test:			
PBS Number:	Not reported		
Tank Number:	Not reported		
Test Method:	Not reported		
Capacity of Failed Tank:	Not reported		
Leak Rate Failed Tank:	Not reported		
Gross Leak Rate:	Not reported		
Material:			
Material Class Type:	1		
Quantity Spilled:	2		
Units:	Gallons		
Unknown Qty Spilled:	2		
Quantity Recovered:	0		
Unknown Qty Recovered:	False		
Material:	UNKNOWN PETROLEUM		
Class Type:	Petroleum		
Chem Abstract Service Number:	UNKNOWN PETROLEUM		

MAP FINDINGS

Map ID
 Direction
 Distance
 Distance (ft.)Site

EDR ID Number
 EPA ID Number

Database(s)

BS 3181 (Continued)

S104193441

Last Date: 09/29/1994
 Num Times Material Entry In File: 16414
 Remark: caller reports unk ptro on 500 gallons of water. con ed 126945. sample taken cleanup pending results.
 DEC Remarks: Not reported

77

**PIERS SERVICE
 3901 1ST AVENUE
 BROOKLYN, NY 11232**

**UST U003128207
 N/A**

PBS UST:
 PBS Number: 2-600385 CBS Number: Not reported
 SPDES Number: Not reported SWIS ID: 6101
 Operator: VINCENT ADINOLFI
 (718) 499-2860
 Emergency Contact: STEVEN LINKSMAN
 (305) 937-4615
 Total Tanks: 0
 Owner: VINCENT ADINOLFI
 2022 EAST 58TH STREET
 BROOKLYN, NY 11234
 (718) 252-1620
 Owner Type: Private Resident
 Owner Mark: First Owner
 Owner Subtype: Not reported
 Mailing Address: PIERS SERVICE INC
 ATTN: VINCENT ADINOLFI
 3901 1ST AVENUE
 BROOKLYN, NY 11232
 (718) 499-2860
 Tank Status: Closed - In Place
 Capacity (gals): 550
 Tank Location: UNDERGROUND, VAULTED, WITH ACCESS
 Tank Id: 001 Install Date: Not reported
 Tank Type: Steel/carbon steel Product Stored: UNLEADED GASOLINE
 Tank Internal: NONE Pipe Internal: NONE
 Pipe Location: Underground Pipe Type: STEEL/IRON
 Tank External: PAINTED/ASPHALT COATING
 Missing Data for Tank: No Missing Data
 Pipe External: NONE
 Second Containment: NONE
 Leak Detection: NONE
 Overfill Prot: None Dispenser: Suction
 Date Tested: Not reported Next Test Date: Not reported
 Date Closed: 09/01/1991 Test Method: Not reported
 Deleted: False Updated: True
 Dead Letter: False Owner Screen: No data missing
 FAMS: Fiscal amount for registration fee is correct
 Total Capacity: 0 Renewal Date: Not reported
 Tank Screen: 0 Federal ID: Not reported
 Renew Flag: Renwal has not been printed Facility Screen: No data missing
 Certification Flag: False Certification Date: Not reported
 Old PBS Number: Not reported Expiration Date: 10/11/1996
 Inspected Date: Not reported Inspector: Not reported
 Inspection Result: Not reported
 Lat/long: Not reported
 Facility Type: OTHER
 Town or City: NEW YORK CITY
 Town or City Code: 01

MAP FINDINGS

Map ID
 Direction
 Distance
 Distance (ft.)Site

EDR ID Number
 EPA ID Number

Database(s)

PIERS SERVICE (Continued)

U003128207

County Code:	61		
Region:	2		
PBS Number:	2-600385	CBS Number:	Not reported
SPDES Number:	Not reported	SWIS ID:	6101
Operator:	VINCENT ADINOLFI (718) 499-2860		
Emergency Contact:	STEVEN LINKSMAN (305) 937-4615		
Total Tanks:	0		
Owner:	VINCENT ADINOLFI 2022 EAST 58TH STREET BROOKLYN, NY 11234 (718) 252-1620		
Owner Type:	Private Resident		
Owner Mark:	First Owner		
Owner Subtype:	Not reported		
Mailing Address:	PIERS SERVICE INC ATTN: VINCENT ADINOLFI 3901 1ST AVENUE BROOKLYN, NY 11232 (718) 499-2860		
Tank Status:	Closed - In Place		
Capacity (gals):	550		
Tank Location:	UNDERGROUND, VAULTED, WITH ACCESS		
Tank Id:	002	Install Date:	Not reported
Tank Type:	Steel/carbon steel	Product Stored:	UNLEADED GASOLINE
Tank Internal:	NONE	Pipe Internal:	NONE
Pipe Location:	Underground	Pipe Type:	STEEL/IRON
Tank External:	PAINTED/ASPHALT COATING		
Missing Data for Tank:	No Missing Data		
Pipe External:	NONE		
Second Containment:	NONE		
Leak Detection:	NONE		
Overfill Prot:	None	Dispenser:	Suction
Date Tested:	Not reported	Next Test Date:	Not reported
Date Closed:	09/01/1991	Test Method:	Not reported
Deleted:	False	Updated:	True
Dead Letter:	False	Owner Screen:	No data missing
FAMT:	Fiscal amount for registration fee is correct		
Total Capacity:	0	Renewal Date:	Not reported
Tank Screen:	0	Federal ID:	Not reported
Renew Flag:	Renwal has not been printed	Facility Screen:	No data missing
Certification Flag:	False	Certification Date:	Not reported
Old PBS Number:	Not reported	Expiration Date:	10/11/1996
Inspected Date:	Not reported	Inspector:	Not reported
Inspection Result:	Not reported		
Lat/long:	Not reported		
Facility Type:	OTHER		
Town or City:	NEW YORK CITY		
Town or City Code:	01		
County Code:	61		
Region:	2		
PBS Number:	2-600385	CBS Number:	Not reported
SPDES Number:	Not reported	SWIS ID:	6101
Operator:	VINCENT ADINOLFI		

MAP FINDINGS

Map ID
 Direction
 Distance
 Distance (ft.)Site

EDR ID Number
 EPA ID Number

Database(s)

PIERS SERVICE (Continued)

U003128207

Emergency Contact:	(718) 499-2860 STEVEN LINKSMAN (305) 937-4615		
Total Tanks:	0		
Owner:	VINCENT ADINOLFI 2022 EAST 58TH STREET BROOKLYN, NY 11234 (718) 252-1620		
Owner Type:	Private Resident		
Owner Mark:	First Owner		
Owner Subtype:	Not reported		
Mailing Address:	PIERS SERVICE INC ATTN: VINCENT ADINOLFI 3901 1ST AVENUE BROOKLYN, NY 11232 (718) 499-2860		
Tank Status:	Closed - In Place		
Capacity (gals):	550		
Tank Location:	UNDERGROUND, VAULTED, WITH ACCESS		
Tank Id:	003	Install Date:	Not reported
Tank Type:	Steel/carbon steel	Product Stored:	UNLEADED GASOLINE
Tank Internal:	NONE	Pipe Internal:	NONE
Pipe Location:	Underground	Pipe Type:	STEEL/IRON
Tank External:	PAINTED/ASPHALT COATING		
Missing Data for Tank:	No Missing Data		
Pipe External:	NONE		
Second Containment:	NONE		
Leak Detection:	NONE		
Overfill Prot:	None	Dispenser:	Suction
Date Tested:	Not reported	Next Test Date:	Not reported
Date Closed:	09/01/1991	Test Method:	Not reported
Deleted:	False	Updated:	True
Dead Letter:	False	Owner Screen:	No data missing
FAMT:	Fiscal amount for registration fee is correct		
Total Capacity:	0	Renewal Date:	Not reported
Tank Screen:	0	Federal ID:	Not reported
Renew Flag:	Renwal has not been printed	Facility Screen:	No data missing
Certification Flag:	False	Certification Date:	Not reported
Old PBS Number:	Not reported	Expiration Date:	10/11/1996
Inspected Date:	Not reported	Inspector:	Not reported
Inspection Result:	Not reported		
Lat/long:	Not reported		
Facility Type:	OTHER		
Town or City:	NEW YORK CITY		
Town or City Code:	01		
County Code:	61		
Region:	2		

77

**DEPT PORTS INTL TRADE & COMM
 39TH ST BETW 1ST AVE & RIVER
 BROOKLYN, NY 11232**

**RCRIS-SQG 1000446380
 FINDS NYD986908929**

MAP FINDINGS

Map ID
 Direction
 Distance
 Distance (ft.)Site

EDR ID Number
 EPA ID Number

Database(s)

DEPT PORTS INTL TRADE & COMM (Continued)

1000446380

RCRIS:

Owner: DEPT PORTS INTL TRADE & COMM
 (212) 555-1212

EPA ID: NYD986908929

Contact: Not reported

Classification: Small Quantity Generator
 TSD Activities: Not reported

Violation Status: Violations exist

Regulation Violated: Not reported
 Area of Violation: GENERATOR-ANNUAL REPORTING REQUIREMENTS
 Date Violation Determined: 04/01/1994
 Actual Date Achieved Compliance: 08/29/1994

Enforcement Action: INITIAL 3008(A) COMPLIANCE ORDER
 Enforcement Action Date: 07/29/1994
 Penalty Type: Proposed Monetary Penalty

Enforcement Action: FINAL 3008(A) COMPLIANCE ORDER
 Enforcement Action Date: 08/29/1994
 Penalty Type: Proposed Monetary Penalty

Penalty Summary:

Penalty Description	Penalty Date	Penalty Amount	Lead Agency
Proposed Monetary Penalty	7/29/1994	1200	STATE

There are 1 violation record(s) reported at this site:

Evaluation	Area of Violation	Date of Compliance
Non-Financial Record Review	GENERATOR-ANNUAL REPORTING REQUIREMENTS	19940829

NY MANIFEST

Additional detail is available in NY MANIFEST. Please contact your EDR Account Executive for more information.

FINDS:

Other Pertinent Environmental Activity Identified at Site:
 Resource Conservation and Recovery Act Information system (RCRAINFO)

77

**INTERNATIONAL TERM OPERATING CO INC
 1-39TH ST TERMINAL
 BROOKLYN, NY 11232**

**RCRIS-SQG 1000216638
 FINDS NYD981873912**

RCRIS:

Owner: THE CITY OF NEW YORK DEPT PORTS & TERM
 (212) 555-1212

EPA ID: NYD981873912

Contact: Not reported

Classification: Small Quantity Generator
 TSD Activities: Not reported

MAP FINDINGS

Map ID
 Direction
 Distance
 Distance (ft.)Site

EDR ID Number
 EPA ID Number

Database(s)

INTERNATIONAL TERM OPERATING CO INC (Continued)

1000216638

Violation Status: No violations found

NY MANIFEST

Additional detail is available in NY MANIFEST. Please contact your EDR Account Executive for more information.

FINDS:

Other Pertinent Environmental Activity Identified at Site:

Resource Conservation and Recovery Act Information system (RCRAINFO)

77

**SOUTH BROOKLYN MARINE TERMINAL
 FOOT OF 39TH ST. & 1ST AVENUE
 BROOKLYN, NY 11238**

**UST U003652088
 N/A**

PBS UST:

PBS Number: 2-604051 CBS Number: Not reported
 SPDES Number: Not reported SWIS ID: 6101
 Operator: JACK POWERS
 (212) 312-3616

Emergency Contact: JACK POWERS
 (212) 312-3616

Total Tanks: 0
 Owner: NYC ECONOMIC DEVELOPMENT CORP.
 110 WILLIAM ST.
 NEW YORK, NY 10038
 (212) 312-3616

Owner Type: Local Government
 Owner Mark: First Owner
 Owner Subtype: Not reported
 Mailing Address: NYC ECONOMIC DEVELOPMENT CORP.
 ATTN: JACK POWERS
 110 WILLIAMS STREET
 NEW YORK, NY 10038
 (212) 312-3616

Tank Status: Closed - Removed
 Capacity (gals): 4000
 Tank Location: UNDERGROUND
 Tank Id: 01

Tank Type: Steel/carbon steel Install Date: Not reported
 Tank Internal: NONE Product Stored: DIESEL
 Pipe Location: Underground Pipe Internal: NONE
 Tank External: NONE/NONE Pipe Type: STEEL/IRON

Missing Data for Tank: No Missing Data
 Pipe External: NONE/NONE
 Second Containment: NONE/NONE
 Leak Detection: NONE/NONE

Overfill Prot: None Dispenser: Suction
 Date Tested: Not reported Next Test Date: Not reported
 Date Closed: 03/01/1998 Test Method: Not reported
 Deleted: False Updated: True
 Dead Letter: False Owner Screen: Minor data missing

FAMT: Fiscal amount for registration fee is correct
 Total Capacity: 0 Renewal Date: Not reported
 Tank Screen: 0 Federal ID: Not reported
 Renew Flag: Renewal has not been printed Facility Screen: No data missing

Certification Flag: False Certification Date: Not reported
 Old PBS Number: Not reported Expiration Date: 04/20/2004
 Inspected Date: Not reported Inspector: Not reported
 Inspection Result: Not reported
 Lat/long: Not reported

MAP FINDINGS

Map ID
 Direction
 Distance
 Distance (ft.)Site

EDR ID Number
 EPA ID Number

Database(s)

SOUTH BROOKLYN MARINE TERMINAL (Continued)

U003652088

Facility Type:	OTHER		
Town or City:	NEW YORK CITY		
Town or City Code:	01		
County Code:	61		
Region:	2		
PBS Number:	2-604051	CBS Number:	Not reported
SPDES Number:	Not reported	SWIS ID:	6101
Operator:	JACK POWERS (212) 312-3616		
Emergency Contact:	JACK POWERS (212) 312-3616		
Total Tanks:	0		
Owner:	NYC ECONOMIC DEVELOPMENT CORP. 110 WILLIAM ST. NEW YORK, NY 10038 (212) 312-3616		
Owner Type:	Local Government		
Owner Mark:	First Owner		
Owner Subtype:	Not reported		
Mailing Address:	NYC ECONOMIC DEVELOPMENT CORP. ATTN: JACK POWERS 110 WILLIAMS STREET NEW YORK, NY 10038 (212) 312-3616		
Tank Status:	Closed - Removed		
Capacity (gals):	4000		
Tank Location:	UNDERGROUND		
Tank Id:	02	Install Date:	Not reported
Tank Type:	Steel/carbon steel	Product Stored:	DIESEL
Tank Internal:	NONE	Pipe Internal:	NONE
Pipe Location:	Underground	Pipe Type:	STEEL/IRON
Tank External:	NONE/NONE		
Missing Data for Tank:	No Missing Data		
Pipe External:	NONE/NONE		
Second Containment:	NONE/NONE		
Leak Detection:	NONE/NONE		
Overfill Prot:	None	Dispenser:	Suction
Date Tested:	Not reported	Next Test Date:	Not reported
Date Closed:	03/01/1998	Test Method:	Not reported
Deleted:	False	Updated:	True
Dead Letter:	False	Owner Screen:	Minor data missing
FAMT:	Fiscal amount for registration fee is correct		
Total Capacity:	0	Renewal Date:	Not reported
Tank Screen:	0	Federal ID:	Not reported
Renew Flag:	Renwal has not been printed	Facility Screen:	No data missing
Certification Flag:	False	Certification Date:	Not reported
Old PBS Number:	Not reported	Expiration Date:	04/20/2004
Inspected Date:	Not reported	Inspector:	Not reported
Inspection Result:	Not reported		
Lat/long:	Not reported		
Facility Type:	OTHER		
Town or City:	NEW YORK CITY		
Town or City Code:	01		
County Code:	61		
Region:	2		

MAP FINDINGS

Map ID
 Direction
 Distance
 Distance (ft.)Site

EDR ID Number
 EPA ID Number

Database(s)

SOUTH BROOKLYN MARINE TERMINAL (Continued)

U003652088

PBS Number:	2-604051	CBS Number:	Not reported
SPDES Number:	Not reported	SWIS ID:	6101
Operator:	JACK POWERS (212) 312-3616		
Emergency Contact:	JACK POWERS (212) 312-3616		
Total Tanks:	0		
Owner:	NYC ECONOMIC DEVELOPMENT CORP. 110 WILLIAM ST. NEW YORK, NY 10038 (212) 312-3616		
Owner Type:	Local Government		
Owner Mark:	First Owner		
Owner Subtype:	Not reported		
Mailing Address:	NYC ECONOMIC DEVELOPMENT CORP. ATTN: JACK POWERS 110 WILLIAMS STREET NEW YORK, NY 10038 (212) 312-3616		
Tank Status:	Closed - Removed		
Capacity (gals):	4000		
Tank Location:	UNDERGROUND		
Tank Id:	03	Install Date:	Not reported
Tank Type:	Steel/carbon steel	Product Stored:	DIESEL
Tank Internal:	NONE	Pipe Internal:	NONE
Pipe Location:	Underground	Pipe Type:	STEEL/IRON
Tank External:	NONE/NONE		
Missing Data for Tank:	No Missing Data		
Pipe External:	NONE/NONE		
Second Containment:	NONE/NONE		
Leak Detection:	NONE/NONE		
Overfill Prot:	None	Dispenser:	Suction
Date Tested:	Not reported	Next Test Date:	Not reported
Date Closed:	03/01/1998	Test Method:	Not reported
Deleted:	False	Updated:	True
Dead Letter:	False	Owner Screen:	Minor data missing
FAMT:	Fiscal amount for registration fee is correct		
Total Capacity:	0	Renewal Date:	Not reported
Tank Screen:	0	Federal ID:	Not reported
Renew Flag:	Renwal has not been printed	Facility Screen:	No data missing
Certification Flag:	False	Certification Date:	Not reported
Old PBS Number:	Not reported	Expiration Date:	04/20/2004
Inspected Date:	Not reported	Inspector:	Not reported
Inspection Result:	Not reported		
Lat/long:	Not reported		
Facility Type:	OTHER		
Town or City:	NEW YORK CITY		
Town or City Code:	01		
County Code:	61		
Region:	2		
PBS Number:	2-604051	CBS Number:	Not reported
SPDES Number:	Not reported	SWIS ID:	6101
Operator:	JACK POWERS (212) 312-3616		
Emergency Contact:	JACK POWERS		

MAP FINDINGS

Map ID
 Direction
 Distance
 Distance (ft.)Site

EDR ID Number
 EPA ID Number

Database(s)

SOUTH BROOKLYN MARINE TERMINAL (Continued)

U003652088

Total Tanks:	(212) 312-3616 0		
Owner:	NYC ECONOMIC DEVELOPMENT CORP. 110 WILLIAM ST. NEW YORK, NY 10038 (212) 312-3616		
Owner Type:	Local Government		
Owner Mark:	First Owner		
Owner Subtype:	Not reported		
Mailing Address:	NYC ECONOMIC DEVELOPMENT CORP. ATTN: JACK POWERS 110 WILLIAMS STREET NEW YORK, NY 10038 (212) 312-3616		
Tank Status:	Closed - Removed		
Capacity (gals):	4000		
Tank Location:	UNDERGROUND		
Tank Id:	04	Install Date:	Not reported
Tank Type:	Steel/carbon steel	Product Stored:	DIESEL
Tank Internal:	NONE	Pipe Internal:	NONE
Pipe Location:	Underground	Pipe Type:	STEEL/IRON
Tank External:	NONE/NONE		
Missing Data for Tank:	No Missing Data		
Pipe External:	NONE/NONE		
Second Containment:	NONE/NONE		
Leak Detection:	NONE/NONE		
Overfill Prot:	None	Dispenser:	Suction
Date Tested:	Not reported	Next Test Date:	Not reported
Date Closed:	03/01/1998	Test Method:	Not reported
Deleted:	False	Updated:	True
Dead Letter:	False	Owner Screen:	Minor data missing
FAMT:	Fiscal amount for registration fee is correct		
Total Capacity:	0	Renewal Date:	Not reported
Tank Screen:	0	Federal ID:	Not reported
Renew Flag:	Renwal has not been printed	Facility Screen:	No data missing
Certification Flag:	False	Certification Date:	Not reported
Old PBS Number:	Not reported	Expiration Date:	04/20/2004
Inspected Date:	Not reported	Inspector:	Not reported
Inspection Result:	Not reported		
Lat/long:	Not reported		
Facility Type:	OTHER		
Town or City:	NEW YORK CITY		
Town or City Code:	01		
County Code:	61		
Region:	2		
PBS Number:	2-604051	CBS Number:	Not reported
SPDES Number:	Not reported	SWIS ID:	6101
Operator:	JACK POWERS (212) 312-3616		
Emergency Contact:	JACK POWERS (212) 312-3616		
Total Tanks:	0		
Owner:	NYC ECONOMIC DEVELOPMENT CORP. 110 WILLIAM ST. NEW YORK, NY 10038 (212) 312-3616		

MAP FINDINGS

Map ID
 Direction
 Distance
 Distance (ft.)Site

EDR ID Number
 EPA ID Number

Database(s)

SOUTH BROOKLYN MARINE TERMINAL (Continued)

U003652088

Owner Type:	Local Government		
Owner Mark:	First Owner		
Owner Subtype:	Not reported		
Mailing Address:	NYC ECONOMIC DEVELOPMENT CORP. ATTN: JACK POWERS 110 WILLIAMS STREET NEW YORK, NY 10038 (212) 312-3616		
Tank Status:	Closed - Removed		
Capacity (gals):	4000		
Tank Location:	UNDERGROUND		
Tank Id:	05	Install Date:	Not reported
Tank Type:	Steel/carbon steel	Product Stored:	DIESEL
Tank Internal:	NONE	Pipe Internal:	NONE
Pipe Location:	Underground	Pipe Type:	STEEL/IRON
Tank External:	NONE/NONE		
Missing Data for Tank:	No Missing Data		
Pipe External:	NONE/NONE		
Second Containment:	NONE/NONE		
Leak Detection:	NONE/NONE		
Overfill Prot:	None	Dispenser:	Suction
Date Tested:	Not reported	Next Test Date:	Not reported
Date Closed:	03/01/1998	Test Method:	Not reported
Deleted:	False	Updated:	True
Dead Letter:	False	Owner Screen:	Minor data missing
FAMT:	Fiscal amount for registration fee is correct		
Total Capacity:	0	Renewal Date:	Not reported
Tank Screen:	0	Federal ID:	Not reported
Renew Flag:	Renwal has not been printed	Facility Screen:	No data missing
Certification Flag:	False	Certification Date:	Not reported
Old PBS Number:	Not reported	Expiration Date:	04/20/2004
Inspected Date:	Not reported	Inspector:	Not reported
Inspection Result:	Not reported		
Lat/long:	Not reported		
Facility Type:	OTHER		
Town or City:	NEW YORK CITY		
Town or City Code:	01		
County Code:	61		
Region:	2		

This is the most recent NY PBS data for this site.

The NY PBS database contains 3 additional records for this site.
 Please click here or contact your EDR Account Executive for more information.

**77 NEW YORK CITY OF PRINT SHOP HRA
 80 39TH ST 1ST FLOOR
 BROOKLYN, NY 11232**

**RCRIS-SQG 1001229445
 FINDS NYR000060624**

MAP FINDINGS

Map ID
 Direction
 Distance
 Distance (ft.)Site

EDR ID Number
 EPA ID Number

Database(s)

NEW YORK CITY OF PRINT SHOP HRA (Continued)

1001229445

RCRIS:

Owner: CITY OF NEW YORK PRINT SHOP HRA
 (718) 965-6295
 EPA ID: NYR000060624
 Contact: ROBERT PFERMAN
 (718) 965-6295
 Classification: Small Quantity Generator
 TSDF Activities: Not reported
 Violation Status: No violations found

FINDS:

Other Pertinent Environmental Activity Identified at Site:
 Resource Conservation and Recovery Act Information system (RCRAINFO)

77

**INTERDYNAMICS INCORPORATED
 80 39TH ST.
 BROOKLYN, NY 11232**

**RCRIS-SQG 1001080186
 FINDS NY0000110486**

RCRIS:

Owner: BUSH REALTY CORP
 (718) 965-6450
 EPA ID: NY0000110486
 Contact: Not reported
 Classification: Small Quantity Generator
 TSDF Activities: Not reported
 Violation Status: Violations exist

Regulation Violated: Not reported
 Area of Violation: GENERATOR-ALL REQUIREMENTS (OVERSIGHT)
 Date Violation Determined: 07/30/1998
 Actual Date Achieved Compliance: 08/21/1998
 Enforcement Action: WRITTEN INFORMAL
 Enforcement Action Date: 07/30/1998
 Penalty Type: Not reported

There are 1 violation record(s) reported at this site:

<u>Evaluation</u>	<u>Area of Violation</u>	<u>Date of Compliance</u>
Compliance Evaluation Inspection	GENERATOR-ALL REQUIREMENTS (OVERSIGHT)	19980821

NY MANIFEST

Additional detail is available in NY MANIFEST. Please contact your EDR Account Executive for more information.

FINDS:

Other Pertinent Environmental Activity Identified at Site:
 AIRS/AIRS Facility Subsystem (AIRS/AFS)
 National Compliance Database (NCDB)
 Resource Conservation and Recovery Act Information system (RCRAINFO)
 Toxic Chemical Release Inventory System (TRIS)

MAP FINDINGS

Map ID
 Direction
 Distance
 Distance (ft.)Site

EDR ID Number
 EPA ID Number

Database(s)

77 INTERDYNAMICS, INC.
 80 39TH STREET
 BROOKLYN, NY 11232

CBS AST S102148281
 NY Spills N/A

SPILLS:

Spill Number:	9402614	Region of Spill:	2
Spill Date:	05/23/1994 13:00	Reported to Dept:	05/23/1994 13:00
ID:	Not reported		
Date Call Received:	Not reported		
Region Close Date :	Not reported		
Material Spilled 1 :	Not reported	Amount Spilled 1 :	Not reported
Spill Cause:	Abandoned Drums	Resource Affected:	On Land
Water Affected:	Not reported	Spill Source:	Unknown
Facility Contact:	Not reported	Facility Tele:	Not reported
Investigator:	TANG	SWIS:	61
Caller Name:	Not reported	Caller Agency:	Not reported
Caller Phone:	Not reported	Caller Extension:	Not reported
Notifier Name:	Not reported	Notifier Agency:	Not reported
Notifier Phone:	Not reported	Notifier Extension:	Not reported
PBS :	Not reported		
Spiller Contact:	Not reported	Spiller Phone:	Not reported
Spiller:	UNK		
Spiller Address:	Not reported		
Spill Class:	Known release with minimal potential for fire or hazard. DEC Response. Willing Responsible Party. Corrective action taken.		
Spill Closed Dt:	05/24/1994		
Spill Notifier:	Citizen	PBS Number:	Not reported
Cleanup Ceased:	05/24/1994		
Last Inspection:	Not reported		
Cleanup Meets Standard:	True		
Recommended Penalty:	Penalty Not Recommended		
Spiller Cleanup Date:	Not reported		
Enforcement Date:	Not reported		
Investigation Complete:	Not reported		
UST Involvement:	False		
Spill Record Last Update:	Not reported		
Is Updated:	False		
Corrective Action Plan Submitted:	Not reported		
Date Spill Entered In Computer Data File:	05/25/1994		
Date Region Sent Summary to Central Office:	Not reported		
True Date :	Not reported		
Tank Test:			
PBS Number:	Not reported		
Tank Number:	Not reported		
Test Method:	Not reported		
Capacity of Failed Tank:	Not reported		
Leak Rate Failed Tank:	Not reported		
Gross Leak Rate:	Not reported		
Material:			
Material Class Type:	1		
Quantity Spilled:	-1		
Units:	Not reported		
Unknown Qty Spilled:	-1		
Quantity Recovered:	0		
Unknown Qty Recovered:	False		
Material:	UNKNOWN PETROLEUM		
Class Type:	Petroleum		
Chem Abstract Service Number:	UNKNOWN PETROLEUM		
Last Date:	09/29/1994		

MAP FINDINGS

Map ID
 Direction
 Distance
 Distance (ft.)Site

EDR ID Number
 EPA ID Number

Database(s)

INTERDYNAMICS, INC. (Continued)

S102148281

Num Times Material Entry In File: 16414
 Remarks: SOMEONE DUMPED OIL OUT DROVE AWAY WITH DRUM - REFERRED TO DEP.
 DEC Remarks: 10/10/95: This is additional information about material spilled from the translation of the old spill file: 1 DRUMM.

CBS AST:

CBS Number:	2-000169	Telephone:	(718) 499-0608
Owner:	INTERDYNAMICS, INC. 80 39TH STREET BROOKLYN, NY 11232 (516) 593-3263		
Facility Status:	Active		
Total Tanks	0		
Tank Status:	0		
Tank Error Status:	No Missing Data		
Tank Location:	Aboveground on crib, rack or cradle		
Install Date:	01/94		
Capacity (Gal):	5000		
Tank Type:	Steel/carbon steel		
Substance:	Single Hazardous Substance on DEC List		
Extrnl Protection:	None		
Intrnl Protection:	None		
Tank Containment:	None		
Pipe Type:	STEEL/IRON	Pipe Location:	Aboveground
Pipe Internal:	None		
Pipe External:	None		
Pipe Containment:	None	Haz Percent:	100
Leak Detection:	None		
Overfill Protection:	Not reported		
Chemical:	Methane, dichlorodifluoro-		
Tank Closed:	09/00		
PBS Number:	Not reported	SWIS Code:	6101
Federal ID:	Not reported		
MOSF Number:	Not reported	CAS Number:	75718
SPDES Number:	Not reported	ICS Number:	2-021662
Facility Type:	Manufacturing		
Operator:	IRA M. TRACHTENBERG	Facility Town:	NEW YORK CITY
Emrgncy Contact:	IRA M. TRACHTENBERG	Emrgncy Phone:	(718) 499-0608
Certified Date:	05/17/1999	Expiration Date:	08/30/2001
Owner type:	Corporate/Commercial		
Owner Sub Type:	Not reported		
Mail Name:	INTERDYNAMICS, INC.		
Mail Contact:	IRA M. TRACHTENBERG 80 39TH STREET BROOKLYN, NY 11232 (718) 499-0608		
Mail Phone:	(718) 499-0608		
Tank Secret:	False	Date Entered:	06/26/1997 12:22:37
Last Test:	Not reported	Due Date:	Not reported
Pipe Flag:	False	Owner Mark:	1
Renew Date:	09/27/93	Date Expired:	08/30/95
Is it There:	False	Is Updated:	False
Owner Status:	F		
Certificate Needs to be Printed:	False		
Fiscal Amt for Registration Fee Correct:	True		
Renewal Has Been Printed for Facility:	True		
Total Capacity of All Active Tanks(gal):	No		
Unique Tank Id Number:	004		
Date Pre-Printed Renewal App Form Was Last Printed:	05/03/1999		

MAP FINDINGS

Map ID
 Direction
 Distance
 Distance (ft.)Site

EDR ID Number
 EPA ID Number

Database(s)

INTERDYNAMICS, INC. (Continued)

S102148281

CBS Number:	2-000169	Telephone:	(718) 499-0608
Owner:	INTERDYNAMICS, INC. 80 39TH STREET BROOKLYN, NY 11232 (516) 593-3263		
Facility Status:	Active		
Total Tanks:	0		
Tank Status:	0		
Tank Error Status:	No Missing Data		
Tank Location:	Aboveground on crib, rack or cradle		
Install Date:	10/81		
Capacity (Gal):	7000		
Tank Type:	Steel/carbon steel		
Substance:	Single Hazardous Substance on DEC List		
Extrnl Protection:	None		
Intrnl Protection:	None		
Tank Containment:	None		
Pipe Type:	STEEL/IRON	Pipe Location:	Aboveground
Pipe Internal:	None		
Pipe External:	None		
Pipe Containment:	None	Haz Percent:	100
Leak Detection:	None		
Overfill Protection:	Not reported		
Chemical:	Methane, dichlorodifluoro-		
Tank Closed:	09/00		
PBS Number:	Not reported	SWIS Code:	6101
Federal ID:	Not reported		
MOSF Number:	Not reported	CAS Number:	75718
SPDES Number:	Not reported	ICS Number:	2-021662
Facility Type:	Manufacturing		
Operator:	IRA M. TRACHTENBERG	Facility Town:	NEW YORK CITY
Emrgncy Contact:	IRA M. TRACHTENBERG	Emrgncy Phone:	(718) 499-0608
Certified Date:	05/17/1999	Expiration Date:	08/30/2001
Owner type:	Corporate/Commercial		
Owner Sub Type:	Not reported		
Mail Name:	INTERDYNAMICS, INC.		
Mail Contact:	IRA M. TRACHTENBERG 80 39TH STREET BROOKLYN, NY 11232		
Mail Phone:	(718) 499-0608		
Tank Secret:	False	Date Entered:	08/30/1989 08:32:04
Last Test:	Not reported	Due Date:	Not reported
Pipe Flag:	False	Owner Mark:	1
Renew Date:	09/27/93	Date Expired:	08/30/95
Is it There:	False	Is Updated:	False
Owner Status:	F		
Certificate Needs to be Printed:	False		
Fiscal Amt for Registration Fee Correct:	True		
Renewal Has Been Printed for Facility:	True		
Total Capacity of All Active Tanks(gal):	No		
Unique Tank Id Number:	001		
Date Pre-Printed Renewal App Form Was Last Printed:			05/03/1999
CBS Number:	2-000169	Telephone:	(718) 499-0608
Owner:	INTERDYNAMICS, INC. 80 39TH STREET		

MAP FINDINGS

Map ID
 Direction
 Distance
 Distance (ft.)Site

EDR ID Number
 EPA ID Number

Database(s)

INTERDYNAMICS, INC. (Continued)

S102148281

BROOKLYN, NY 11232
 (516) 593-3263

Facility Status: Active
 Total Tanks: 0
 Tank Status: 0
 Tank Error Status: No Missing Data
 Tank Location: Aboveground on crib, rack or cradle
 Install Date: 05/87
 Capacity (Gal): 3000
 Tank Type: Steel/carbon steel
 Substance: Single Hazardous Substance on DEC List
 Extrnl Protection: None
 Intrnl Protection: None
 Tank Containment: None
 Pipe Type: STEEL/IRON Pipe Location: Aboveground
 Pipe Internal: None
 Pipe External: None
 Pipe Containment: None Haz Percent: 100
 Leak Detection: None
 Overfill Protection: Not reported
 Chemical: Methane, dichlorodifluoro-
 Tank Closed: 09/00
 PBS Number: Not reported SWIS Code: 6101
 Federal ID: Not reported
 MOSF Number: Not reported CAS Number: 75718
 SPDES Number: Not reported ICS Number: 2-021662
 Facility Type: Manufacturing
 Operator: IRA M. TRACHTENBERG Facility Town: NEW YORK CITY
 Emrgncy Contact: IRA M. TRACHTENBERG Emrgncy Phone: (718) 499-0608
 Certified Date: 05/17/1999 Expiration Date: 08/30/2001
 Owner type: Corporate/Commercial
 Owner Sub Type: Not reported
 Mail Name: INTERDYNAMICS, INC.
 Mail Contact: IRA M. TRACHTENBERG
 80 39TH STREET
 BROOKLYN, NY 11232
 Mail Phone: (718) 499-0608
 Tank Secret: False Date Entered: 08/30/1989 08:32:34
 Last Test: Not reported Due Date: Not reported
 Pipe Flag: False Owner Mark: 1
 Renew Date: 09/27/93 Date Expired: 08/30/95
 Is it There: False Is Updated: False
 Owner Status: F
 Certificate Needs to be Printed: False
 Fiscal Amt for Registration Fee Correct: True
 Renewal Has Been Printed for Facility: True
 Total Capacity of All Active Tanks(gal): No
 Unique Tank Id Number: 002
 Date Pre-Printed Renewal App Form Was Last Printed: 05/03/1999

CBS Number: 2-000169 Telephone: (718) 499-0608
 Owner: INTERDYNAMICS, INC.
 80 39TH STREET
 BROOKLYN, NY 11232
 (516) 593-3263
 Facility Status: Active
 Total Tanks: 0

MAP FINDINGS

Map ID
 Direction
 Distance
 Distance (ft.)Site

EDR ID Number
 EPA ID Number

Database(s)

INTERDYNAMICS, INC. (Continued)

S102148281

Tank Status:	0		
Tank Error Status:	No Missing Data		
Tank Location:	Aboveground on crib, rack or cradle		
Install Date:	05/87		
Capacity (Gal):	3000		
Tank Type:	Steel/carbon steel		
Substance:	Single Hazardous Substance on DEC List		
Extrnl Protection:	None		
Intrnl Protection:	None		
Tank Containment:	None		
Pipe Type:	STEEL/IRON	Pipe Location:	Aboveground
Pipe Internal:	None		
Pipe External:	None		
Pipe Containment:	None	Haz Percent:	100
Leak Detection:	None		
Overfill Protection:	Not reported		
Chemical:	Methane, dichlorodifluoro-		
Tank Closed:	09/00		
PBS Number:	Not reported	SWIS Code:	6101
Federal ID:	Not reported		
MOSF Number:	Not reported	CAS Number:	75718
SPDES Number:	Not reported	ICS Number:	2-021662
Facility Type:	Manufacturing		
Operator:	IRA M. TRACHTENBERG	Facility Town:	NEW YORK CITY
Emrgncy Contact:	IRA M. TRACHTENBERG	Emrgncy Phone:	(718) 499-0608
Certified Date:	05/17/1999	Expiration Date:	08/30/2001
Owner type:	Corporate/Commercial		
Owner Sub Type:	Not reported		
Mail Name:	INTERDYNAMICS, INC.		
Mail Contact:	IRA M. TRACHTENBERG 80 39TH STREET BROOKLYN, NY 11232		
Mail Phone:	(718) 499-0608		
Tank Secret:	False	Date Entered:	08/30/1989 08:32:48
Last Test:	Not reported	Due Date:	Not reported
Pipe Flag:	False	Owner Mark:	1
Renew Date:	09/27/93	Date Expired:	08/30/95
Is it There:	False	Is Updated:	False
Owner Status:	F		
Certificate Needs to be Printed:	False		
Fiscal Amt for Registration Fee Correct:	True		
Renewal Has Been Printed for Facility:	True		
Total Capacity of All Active Tanks(gal):	No		
Unique Tank Id Number:	003		
Date Pre-Printed Renewal App Form Was Last Printed:			05/03/1999

77

**13-10 EAST 37TH STREET
 13-10 EAST 37TH STREET
 BROOKLYN, NY**

**NY Spills S102238434
 N/A**

SPILLS:

Spill Number:	9511446	Region of Spill:	2
Spill Date:	12/11/1995 11:00	Reported to Dept:	12/11/1995 11:35
ID:	Not reported		
Date Call Received:	Not reported		
Region Close Date :	Not reported		
Material Spilled 1 :	Not reported	Amount Spilled 1 :	Not reported
Spill Cause:	Equipment Failure	Resource Affected:	On Land
Water Affected:	Not reported	Spill Source:	Private Dwelling

MAP FINDINGS

Map ID
 Direction
 Distance
 Distance (ft.)Site

EDR ID Number
 EPA ID Number

Database(s)

13-10 EAST 37TH STREET (Continued)

S102238434

Facility Contact:	C WILLIAM	Facility Tele:	(718) 545-4500
Investigator:	TANG	SWIS:	61
Caller Name:	Not reported	Caller Agency:	Not reported
Caller Phone:	Not reported	Caller Extension:	Not reported
Notifier Name:	Not reported	Notifier Agency:	Not reported
Notifier Phone:	Not reported	Notifier Extension:	Not reported
PBS :	Not reported		
Spiller Contact:	SAM	Spiller Phone:	(718) 253-2613
Spiller:	PETRO IN ASTORIA		
Spiller Address:	3616 19TH AVENUE ASTORIA, NY 11106		
Spill Class:	Known release with minimal potential for fire or hazard. DEC Response. Willing Responsible Party. Corrective action taken.		
Spill Closed Dt:	12/11/1995		
Spill Notifier:	Affected Persons	PBS Number:	Not reported
Cleanup Ceased:	Not reported		
Last Inspection:	Not reported		
Cleanup Meets Standard:	False		
Recommended Penalty:	Penalty Not Recommended		
Spiller Cleanup Date:	Not reported		
Enforcement Date:	Not reported		
Investigation Complete:	Not reported		
UST Involvement:	False		
Spill Record Last Update:	01/04/1996		
Is Updated:	False		
Corrective Action Plan Submitted:	Not reported		
Date Spill Entered In Computer Data File:	12/11/1995		
Date Region Sent Summary to Central Office:	Not reported		
True Date :	Not reported		
Tank Test:			
PBS Number:	Not reported		
Tank Number:	Not reported		
Test Method:	Not reported		
Capacity of Failed Tank:	Not reported		
Leak Rate Failed Tank:	Not reported		
Gross Leak Rate:	Not reported		
Material:			
Material Class Type:	1		
Quantity Spilled:	1		
Units:	Gallons		
Unknown Qty Spilled:	Yes		
Quantity Recovered:	1		
Unknown Qty Recovered:	False		
Material:	#2 FUEL OIL		
Class Type:	Petroleum		
Chem Abstract Service Number:	#2 FUEL OIL		
Last Date:	12/07/1994		
Num Times Material Entry In File:	24464		
Remarks:	BACK PRESSURE WHEN DISCONNECTED		
DEC Remarks:	Not reported		

MAP FINDINGS

Map ID
 Direction
 Distance
 Distance (ft.)Site

EDR ID Number
 EPA ID Number

Database(s)

77

**12-15 37TH STREET
 12-15 37TH STREET
 BROOKLYN, NY**

NY Spills

**S102672385
 N/A**

SPILLS:

Spill Number:	9313215	Region of Spill:	2
Spill Date:	02/07/1994 19:30	Reported to Dept:	02/07/1993 23:25
ID:	Not reported		
Date Call Received:	Not reported		
Region Close Date :	Not reported		
Material Spilled 1 :	Not reported	Amount Spilled 1 :	Not reported
Spill Cause:	Unknown	Resource Affected:	On Land
Water Affected:	Not reported	Spill Source:	Unknown
Facility Contact:	Not reported	Facility Tele:	Not reported
Investigator:	HEALY	SWIS:	61
Caller Name:	Not reported	Caller Agency:	Not reported
Caller Phone:	Not reported	Caller Extension:	Not reported
Notifier Name:	Not reported	Notifier Agency:	Not reported
Notifier Phone:	Not reported	Notifier Extension:	Not reported
PBS :	Not reported		
Spiller Contact:	Not reported	Spiller Phone:	Not reported
Spiller:	UNK		
Spiller Address:	Not reported		
Spill Class:	Known release with minimal potential for fire or hazard. DEC Response. Willing Responsible Party. Corrective action taken.		
Spill Closed Dt:	02/07/1994		
Spill Notifier:	Affected Persons	PBS Number:	Not reported
Cleanup Ceased:	02/07/1994		
Last Inspection:	Not reported		
Cleanup Meets Standard:	True		
Recommended Penalty:	Penalty Not Recommended		
Spiller Cleanup Date:	Not reported		
Enforcement Date:	Not reported		
Investigation Complete:	Not reported		
UST Involvement:	False		
Spill Record Last Update:	Not reported		
Is Updated:	False		
Corrective Action Plan Submitted:	Not reported		
Date Spill Entered In Computer Data File:	02/11/1994		
Date Region Sent Summary to Central Office:	Not reported		
True Date :	Not reported		
Tank Test:			
PBS Number:	Not reported		
Tank Number:	Not reported		
Test Method:	Not reported		
Capacity of Failed Tank:	Not reported		
Leak Rate Failed Tank:	Not reported		
Gross Leak Rate:	Not reported		
Material:			
Material Class Type:	1		
Quantity Spilled:	-40		
Units:	Gallons		
Unknown Qty Spilled:	-40		
Quantity Recovered:	0		
Unknown Qty Recovered:	False		
Material:	UNKNOWN PETROLEUM		
Class Type:	Petroleum		
Chem Abstract Service Number:	UNKNOWN PETROLEUM		
Last Date:	09/29/1994		

MAP FINDINGS

Map ID
 Direction
 Distance
 Distance (ft.)Site

EDR ID Number
 EPA ID Number

Database(s)

12-15 37TH STREET (Continued)

S102672385

Num Times Material Entry In File: 16414
 Remarks: 66TH PRECINT ON SCENE.
 DEC Remarks: 10/10/95: This is additional information about material spilled from the translation of the old spill file: BLACK LIKE SUBSTANCE.

77

**116 39TH ST
 116 39TH ST
 BROOKLYN, NY**

**LTANKS S102672710
 N/A**

LTANKS:

Spill Number:	9411889	Region of Spill:	2
Spill Date:	12/06/1994 14:15	Reported to Dept:	12/06/1994 14:57
ID:	Not reported	Date Call Received:	Not reported
Material Spilled 1:	Not reported	Amount Spilled 1:	Not reported
Region Close Dt:	Not reported		
Resource Affectd:	On Land		
Spill Cause:	Tank Overfill	Spill Source:	Other Commercial/Industrial
Water Affected:	Not reported	Facility Tele:	Not reported
Facility Contact:	Not reported	SWIS:	61
Investigator:	TANG	Caller Agency:	Not reported
Caller Name:	Not reported	Caller Extension:	Not reported
Caller Phone:	Not reported	Notifier Agency:	Not reported
Notifier Name:	Not reported	Notifier Extension:	Not reported
Notifier Phone:	Not reported		
PBS:	Not reported	Spiller Phone:	Not reported
Spiller Contact:	Not reported		
Spiller:	BUS.		
Spiller Address:	116 39TH ST BROOKLYN, NEW YORK		
Spill Class:	Known release with minimal potential for fire or hazard. DEC Response. Willing Responsible Party. Corrective action taken.		
Spill Closed Dt:	12/06/1994		
Spill Notifier:	Other	PBS Number:	Not reported
Cleanup Ceased:	12/06/1994		
Last Inspection:	Not reported		
Cleanup Meets Standard:	True		
Recommended Penalty:	Penalty Not Recommended		
Spiller Cleanup Date:	Not reported		
Enforcement Date:	Not reported		
Investigation Complete:	Not reported		
UST Involvement:	False		
Spill Record Last Update:	Not reported		
Is Updated:	False		
Corrective Action Plan Submitted:	Not reported		
True Date:	Not reported		
Date Spill Entered In Computer Data File:	01/23/1995		
Date Region Sent Summary to Central Office:	Not reported		
Tank Test:			
PBS Number:	Not reported		
Tank Number:	Not reported		
Test Method:	Not reported		
Capacity of Failed Tank:	Not reported		
Leak Rate Failed Tank:	Not reported		
Gross Leak Rate:	Not reported		
Material:			
Material Class Type:	1		
Quantity Spilled:	3		
Units:	Gallons		
Unknown Qty Spilled:	3		

MAP FINDINGS

Map ID
 Direction
 Distance
 Distance (ft.)Site

EDR ID Number
 EPA ID Number

Database(s)

116 39TH ST (Continued)

S102672710

Quantity Recovered: 0
 Unknown Qty Recovered: False
 Material: #2 FUEL OIL
 Class Type: Petroleum
 Chem Abstract Service Number: #2 FUEL OIL
 Last Date: 12/07/1994
 Num Times Material Entry In File: 24464
 DEC Remarks: Not reported
 Spill Cause: OVER ORDER-SPEEDY DRY USED

78

**4TH AVE & 34TH / 35TH ST.
 4TH AVE / 34TH/35TH STREE
 NEW YORK CITY, NY**

**LTANKS S105053969
 N/A**

LTANKS:

Spill Number: 8901237	Region of Spill: 2
Spill Date: 05/08/1989 12:00	Reported to Dept: 05/08/1989 14:40
ID: Not reported	Date Call Received: Not reported
Material Spilled 1 : Not reported	Amount Spilled 1 : Not reported
Region Close Dt : Not reported	
Resource Affect: Groundwater	
Spill Cause: Tank Test Failure	
Water Affected: Not reported	Spill Source: Other Commercial/Industrial
Facility Contact: Not reported	Facility Tele: (718) 624-4842
Investigator: BATTISTA	SWIS: 61
Caller Name: Not reported	Caller Agency: Not reported
Caller Phone: Not reported	Caller Extension: Not reported
Notifier Name: Not reported	Notifier Agency: Not reported
Notifier Phone: Not reported	Notifier Extension: Not reported
PBS : Not reported	
Spiller Contact: Not reported	Spiller Phone: Not reported
Spiller: Not reported	
Spiller Address: Not reported	
Spill Class: Known release that creates potential for fire or hazard. DEC Response. Willing Responsible Party. Corrective action taken.	
Spill Closed Dt: 09/30/1992	
Spill Notifier: Tank Tester	PBS Number: 2-288802
Cleanup Ceased: 09/30/1992	
Last Inspection: Not reported	
Cleanup Meets Standard: False	
Recommended Penalty: Penalty Not Recommended	
Spiller Cleanup Date: Not reported	
Enforcement Date: Not reported	
Investigation Complete: Not reported	
UST Involvement: False	
Spill Record Last Update: 05/12/1994	
Is Updated: False	
Corrective Action Plan Submitted: Not reported	
True Date : Not reported	
Date Spill Entered In Computer Data File: 05/09/1989	
Date Region Sent Summary to Central Office: Not reported	
Tank Test:	
PBS Number: Not reported	
Tank Number: Not reported	
Test Method: Not reported	
Capacity of Failed Tank: 0	
Leak Rate Failed Tank: 0.00	
Gross Leak Rate: Not reported	
Material:	

MAP FINDINGS

Map ID
 Direction
 Distance
 Distance (ft.)Site

EDR ID Number

Database(s) EPA ID Number

4TH AVE & 34TH / 35TH ST. (Continued)

S105053969

Material Class Type: 1
 Quantity Spilled: -1
 Units: Not reported
 Unknown Qty Spilled: -1
 Quantity Recovered: 0
 Unknown Qty Recovered: False
 Material: #2 FUEL OIL
 Class Type: Petroleum
 Chem Abstract Service Number: #2 FUEL OIL
 Last Date: 12/07/1994
 Num Times Material Entry In File: 24464
 DEC Remarks: / / : 11 2 0 0 2 N.T.R2 2-056847 004410
 0/00+ 0 11 2 0 0 2 N.T.R2 2-056847 0054100
 /00+ 0 21 2 0 0 2 N.T.R2 2-056.
 Spill Cause: 5K TANK FAILED A SYSTEMS TEST, HORNER EZY CHECK, GROSS LEAK, WILL IS
 OLATE LINES TEST TANKS.

78

**GREENWOOD CEMENTERY
 921 4TH AVENUE
 BROOKLYN, NY**

**LTANKS S102619671
 N/A**

LTANKS:

Spill Number: 9413808	Region of Spill: 2
Spill Date: 01/17/1995 12:00	Reported to Dept: 01/17/1995 14:40
ID: Not reported	Date Call Received: Not reported
Material Spilled 1 : Not reported	Amount Spilled 1 : Not reported
Region Close Dt : Not reported	
Resource Affectd: On Land	
Spill Cause: Tank Failure	
Water Affected: Not reported	Spill Source: Other Commercial/Industrial
Facility Contact: Not reported	Facility Tele: Not reported
Investigator: TIBBE	SWIS: 61
Caller Name: Not reported	Caller Agency: Not reported
Caller Phone: Not reported	Caller Extension: Not reported
Notifier Name: Not reported	Notifier Agency: Not reported
Notifier Phone: Not reported	Notifier Extension: Not reported
PBS : Not reported	
Spiller Contact: Not reported	Spiller Phone: Not reported
Spiller: SAME	
Spiller Address: Not reported	
Spill Class: Known release with minimal potential for fire or hazard. DEC Response. Willing Responsible Party. Corrective action taken.	
Spill Closed Dt: Not Closed	
Spill Notifier: Local Agency	PBS Number: Not reported
Cleanup Ceased: Not reported	
Last Inspection: Not reported	
Cleanup Meets Standard: False	
Recommended Penalty: Penalty Not Recommended	
Spiller Cleanup Date: Not reported	
Enforcement Date: Not reported	
Investigation Complete: Not reported	
UST Involvement: True	
Spill Record Last Update: Not reported	
Is Updated: False	
Corrective Action Plan Submitted: Not reported	
True Date : Not reported	
Date Spill Entered In Computer Data File: 03/21/1995	
Date Region Sent Summary to Central Office: Not reported	
Tank Test:	

MAP FINDINGS

Map ID
 Direction
 Distance
 Distance (ft.)Site

EDR ID Number
 EPA ID Number

Database(s)

GREENWOOD CEMETERY (Continued)

S102619671

PBS Number: Not reported
 Tank Number: Not reported
 Test Method: Not reported
 Capacity of Failed Tank: Not reported
 Leak Rate Failed Tank: Not reported
 Gross Leak Rate: Not reported
 Material:
 Material Class Type: 1
 Quantity Spilled: -1
 Units: Not reported
 Unknown Qty Spilled: -1
 Quantity Recovered: 0
 Unknown Qty Recovered: False
 Material: GASOLINE
 Class Type: Petroleum
 Chem Abstract Service Number: GASOLINE
 Last Date: 09/29/1994
 Num Times Material Entry In File: 21329
 DEC Remarks: Not reported
 Spill Cause: CONTAMINATION FOUND WHEN REMOVING TANKS ABOVE TANKS. 3 550 GAL TANKS

78

**GREENWOOD CEMETERY COMPAN
 34TH ST / 4TH AVE
 N.Y.C., NY**

**LTANKS S100145020
 N/A**

LTANKS:

Spill Number: 8710694
 Spill Date: 03/11/1988 11:00
 ID: Not reported
 Material Spilled 1 :Not reported
 Region Close Dt : Not reported
 Resource Affectd: Groundwater
 Spill Cause: Tank Test Failure
 Water Affected: Not reported
 Facility Contact: Not reported
 Investigator: BATTISTA
 Caller Name: Not reported
 Caller Phone: Not reported
 Notifier Name: Not reported
 Notifier Phone: Not reported
 PBS : Not reported
 Spiller Contact: Not reported
 Spiller: GREENWOOD CEMETERY CO.
 Spiller Address: 34TH & 4TH AVENUE
 BROOKLYN, NY
 Spill Class: Known release that creates potential for fire or hazard. DEC Response.
 Willing Responsible Party. Corrective action taken.
 Spill Closed Dt: Not Closed
 Spill Notifier: Responsible Party
 Cleanup Ceased: Not reported
 Last Inspection: Not reported
 Cleanup Meets Standard: False
 Recommended Penalty: Penalty Not Recommended
 Spiller Cleanup Date: Not reported
 Enforcement Date: Not reported
 Investigation Complete: Not reported
 UST Involvement: False
 Spill Record Last Update: 08/09/1995
 Is Updated: False

Region of Spill: 2
 Reported to Dept: 03/23/1988 15:50
 Date Call Received:Not reported
 Amount Spilled 1 : Not reported

Spill Source: Other Non Commercial/Industrial
 Facility Tele: (718) 768-7300
 SWIS: 61
 Caller Agency: Not reported
 Caller Extension: Not reported
 Notifier Agency: Not reported
 Notifier Extension: Not reported

Spiller Phone: Not reported

PBS Number: Not reported

MAP FINDINGS

Map ID
 Direction
 Distance
 Distance (ft.)Site

EDR ID Number

Database(s) EPA ID Number

GREENWOOD CEMETERY COMPAN (Continued)

S100145020

Corrective Action Plan Submitted: Not reported
 True Date : Not reported
 Date Spill Entered In Computer Data File: 03/24/1988
 Date Region Sent Summary to Central Office: Not reported

Tank Test:

PBS Number: Not reported
 Tank Number: Not reported
 Test Method: Not reported
 Capacity of Failed Tank: 0
 Leak Rate Failed Tank: 0.00
 Gross Leak Rate: Not reported

Material:

Material Class Type: 1
 Quantity Spilled: 0
 Units: Not reported
 Unknown Qty Spilled: No
 Quantity Recovered: 0
 Unknown Qty Recovered: False
 Material: #2 FUEL OIL
 Class Type: Petroleum
 Chem Abstract Service Number: #2 FUEL OIL
 Last Date: 12/07/1994
 Num Times Material Entry In File: 24464

DEC Remarks: 2/10/98 : REFER TO SPILL 8902853. SMM.

Spill Cause: LEAKING AT UNKNOWN RATE-33YEAR OLD TANK -5,000 GALLON TANK TO REMOVE FUEL AND TANK-ARE PUTTING IN GAS LINE.

78

**GREENWOOD CEMETERY/BKLYN
 34TH ST / 4TH AVE
 NEW YORK CITY, NY**

**LTANKS S100145469
 N/A**

LTANKS:

Spill Number: 8902953	Region of Spill: 2
Spill Date: 06/21/1989 14:00	Reported to Dept: 06/21/1989 15:00
ID: Not reported	Date Call Received: Not reported
Material Spilled 1 : Not reported	Amount Spilled 1 : Not reported
Region Close Dt : Not reported	
Resource Affectd: Groundwater	
Spill Cause: Tank Test Failure	
Water Affected: Not reported	Spill Source: Other Commercial/Industrial
Facility Contact: Not reported	Facility Tele: (718) 768-7300
Investigator: SULLIVAN	SWIS: 61
Caller Name: Not reported	Caller Agency: Not reported
Caller Phone: Not reported	Caller Extension: Not reported
Notifier Name: Not reported	Notifier Agency: Not reported
Notifier Phone: Not reported	Notifier Extension: Not reported
PBS : Not reported	
Spiller Contact: Not reported	Spiller Phone: Not reported
Spiller: GREENWOOD CEMETERY	
Spiller Address: 34TH ST & 4TH AVENUE BROOKLYN, NY	
Spill Class: Known release that creates a file or hazard. DEC Response. Willing Responsible Party. Corrective action taken.	
Spill Closed Dt: Not Closed	
Spill Notifier: Tank Tester	PBS Number: Not reported
Cleanup Ceased: Not reported	
Last Inspection: Not reported	
Cleanup Meets Standard: False	
Recommended Penalty: Penalty Not Recommended	

MAP FINDINGS

Map ID
 Direction
 Distance
 Distance (ft.)Site

EDR ID Number
 EPA ID Number

Database(s)

GREENWOOD CEMETERY/BKLYN (Continued)

S100145469

Spiller Cleanup Date: Not reported
 Enforcement Date: Not reported
 Investigation Complete: Not reported
 UST Involvement: True
 Spill Record Last Update: 02/10/1998
 Is Updated: False
 Corrective Action Plan Submitted: Not reported
 True Date : Not reported
 Date Spill Entered In Computer Data File: 06/23/1989
 Date Region Sent Summary to Central Office: Not reported
 Tank Test:
 PBS Number: Not reported
 Tank Number: Not reported
 Test Method: Not reported
 Capacity of Failed Tank: 0
 Leak Rate Failed Tank: 0.00
 Gross Leak Rate: Not reported
 Material:
 Material Class Type: 1
 Quantity Spilled: -1
 Units: Pounds
 Unknown Qty Spilled: -1
 Quantity Recovered: 0
 Unknown Qty Recovered: False
 Material: GASOLINE
 Class Type: Petroleum
 Chem Abstract Service Number: GASOLINE
 Last Date: 09/29/1994
 Num Times Material Entry In File: 21329
 DEC Remarks: 2/10/98 : BATTISTA SPILL FOR 5000 GALLON TANK TIGHTNESS TEST FAILURE TO BE COMBIMED WITH THIS SPILL . REFER TO 8902953. 5K TANK ON REGISTRATI ON SHOWS THAT IT IS STILL ACTIVE. 2-004472
 Spill Cause: 2) 550 GALLON TANKS FAILED HORNER EZY CHECK WITH A LEAK RATE OF -.062GPH

78

**34TH ST & 4TH AVE/BKLYN
 34TH ST / 4TH AVE
 NEW YORK CITY, NY**

**LTANKS S100145009
 N/A**

LTANKS:

Spill Number: 8710384
 Spill Date: 03/11/1988 13:00
 ID: Not reported
 Material Spilled 1 :Not reported
 Region Close Dt : Not reported
 Resource Affectd: Groundwater
 Spill Cause: Tank Test Failure
 Water Affected: Not reported
 Facility Contact: Not reported
 Investigator: BATTISTA
 Caller Name: Not reported
 Caller Phone: Not reported
 Notifier Name: Not reported
 Notifier Phone: Not reported
 PBS : Not reported
 Spiller Contact: Not reported
 Spiller: GREENWOOD CEMETERY
 Spiller Address: 34TH ST & 4TH AVE
 BROOKLYN, NY

Region of Spill: 2
 Reported to Dept: 03/11/1988 15:40
 Date Call Received:Not reported
 Amount Spilled 1 : Not reported

Spill Source: Other Non Commercial/Industrial
 Facility Tele: (718) 768-7300
 SWIS: 61
 Caller Agency: Not reported
 Caller Extension: Not reported
 Notifier Agency: Not reported
 Notifier Extension: Not reported

Spiller Phone: Not reported

MAP FINDINGS

Map ID
 Direction
 Distance
 Distance (ft.)Site

EDR ID Number
 EPA ID Number

Database(s)

156-170 34TH STREET (Continued)

S104275685

Facility Contact:	Not reported	Facility Tele:	Not reported
Investigator:	O'DOWD	SWIS:	61
Caller Name:	Not reported	Caller Agency:	Not reported
Caller Phone:	Not reported	Caller Extension:	Not reported
Notifier Name:	Not reported	Notifier Agency:	Not reported
Notifier Phone:	Not reported	Notifier Extension:	Not reported
PBS :	Not reported		
Spiller Contact:	Not reported	Spiller Phone:	Not reported
Spiller:	Not reported		
Spiller Address:	Not reported		
Spill Class:	Known release with minimal potential for fire or hazard. DEC Response. Willing Responsible Party. Corrective action taken.		
Spill Closed Dt:	02/25/1993		
Spill Notifier:	Responsible Party	PBS Number:	Not reported
Cleanup Ceased:	02/25/1993		
Last Inspection:	Not reported		
Cleanup Meets Standard:	True		
Recommended Penalty:	Penalty Not Recommended		
Spiller Cleanup Date:	Not reported		
Enforcement Date:	Not reported		
Investigation Complete:	Not reported		
UST Involvement:	False		
Spill Record Last Update:	02/25/1993		
Is Updated:	False		
Corrective Action Plan Submitted:		Not reported	
True Date :	Not reported		
Date Spill Entered In Computer Data File:	12/22/1992		
Date Region Sent Summary to Central Office:	Not reported		
Tank Test:			
PBS Number:	Not reported		
Tank Number:	Not reported		
Test Method:	Not reported		
Capacity of Failed Tank:	Not reported		
Leak Rate Failed Tank:	Not reported		
Gross Leak Rate:	Not reported		
Material:			
Material Class Type:	1		
Quantity Spilled:	-1		
Units:	Not reported		
Unknown Qty Spilled:	-1		
Quantity Recovered:	0		
Unknown Qty Recovered:	False		
Material:	#2 FUEL OIL		
Class Type:	Petroleum		
Chem Abstract Service Number:	#2 FUEL OIL		
Last Date:	12/07/1994		
Num Times Material Entry In File:	24464		
DEC Remarks:	02/25/93: REPAIRED PIPING RETESTED AND PASSED SUBMITTED REPORT SEE K O D OWD S LETTER. 10/10/95: This is additional information about material spilled from the translation of the old spill file: CONTAMINATED SOIL.		
Spill Cause:	TANK BENEATH BUILDING-POST-SALE SITE ASSESSMENT DONE-DISCOVERED CONTAMINATED BETWEEN 1 1/2 -13 FEET SAMPLES TAKEN AND TESTED RESULTS JUST OBTAINED REQUEST CALLBACK ASAP		

MAP FINDINGS

Map ID		EDR ID Number
Direction		
Distance		
Distance (ft.)Site	Database(s)	EPA ID Number

156-170 34TH STREET (Continued)

S104275685

**78 STEVENS TECHNICAL SERVICE
145 34TH ST
BROOKLYN, NY 11232**

**RCRIS-SQG 1000430117
FINDS NYD068276336**

RCRIS:

Owner: DEMOS M BEYS
(212) 555-1212
EPA ID: NYD068276336
Contact: Not reported
Classification: Small Quantity Generator
TSD Activities: Not reported
Violation Status: No violations found

NY MANIFEST

Additional detail is available in NY MANIFEST. Please contact your EDR Account Executive for more information.

FINDS:

Other Pertinent Environmental Activity Identified at Site:
Resource Conservation and Recovery Act Information system (RCRAINFO)

**79 EAST RIVER PIER 6
EAST RIVER PIER 6
BKLYN, NY**

**LTANKS S100153379
N/A**

LTANKS:

Spill Number: 9106438	Region of Spill: 2
Spill Date: 09/15/1991 12:00	Reported to Dept: 09/15/1991 12:39
ID: Not reported	Date Call Received: Not reported
Material Spilled 1 : Not reported	Amount Spilled 1 : Not reported
Region Close Dt : Not reported	
Resource Affectd: Surface Water	
Spill Cause: Tank Test Failure	
Water Affected: EAST RIVER	Spill Source: Vessel
Facility Contact: Not reported	Facility Tele: Not reported
Investigator: O'DOWD	SWIS: 61
Caller Name: Not reported	Caller Agency: Not reported
Caller Phone: Not reported	Caller Extension: Not reported
Notifier Name: Not reported	Notifier Agency: Not reported
Notifier Phone: Not reported	Notifier Extension: Not reported
PBS : Not reported	
Spiller Contact: Not reported	Spiller Phone: Not reported
Spiller: BRIDGEPORT BARGE	
Spiller Address: WILMINGTON, DE	
Spill Class: Not reported	
Spill Closed Dt: 09/15/1991	
Spill Notifier: Federal Government	PBS Number: Not reported
Cleanup Ceased: 09/15/1991	
Last Inspection: Not reported	
Cleanup Meets Standard: True	
Recommended Penalty: Penalty Not Recommended	
Spiller Cleanup Date: Not reported	
Enforcement Date: Not reported	
Investigation Complete: Not reported	
UST Involvement: False	
Spill Record Last Update: Not reported	
Is Updated: False	

MAP FINDINGS

Map ID
 Direction
 Distance
 Distance (ft.)Site

EDR ID Number
 EPA ID Number

Database(s)

EAST RIVER PIER 6 (Continued)

S100153379

Corrective Action Plan Submitted: Not reported
 True Date : Not reported
 Date Spill Entered In Computer Data File: 09/25/1991
 Date Region Sent Summary to Central Office: Not reported
 Tank Test:
 PBS Number: Not reported
 Tank Number: Not reported
 Test Method: Not reported
 Capacity of Failed Tank: 0
 Leak Rate Failed Tank: 0.00
 Gross Leak Rate: Not reported
 Material:
 Material Class Type: Not reported
 Quantity Spilled: Not reported
 Units: Not reported
 Unknown Qty Spilled: Not reported
 Quantity Recovered: Not reported
 Unknown Qty Recovered: Not reported
 Material: Not reported
 Class Type: Not reported
 Chem Abstract Service Number: Not reported
 Last Date: Not reported
 Num Times Material Entry In File: Not reported
 DEC Remarks: 10/10/95: This is additional information about material spilled from the translation of the old spill file: COAL DUST
 Spill Cause: WHILE WASHING TOP OF BARGE, MATERIAL GOT INTO RIVER; USCG DEP NOTIFIED

80

**380 BAY 41ST ST/NYCDOS
 380 BAY 41ST STREET
 BROOKLYN, NY**

**LTANKS S100146018
 N/A**

LTANKS:

Spill Number:	9001807	Region of Spill:	2
Spill Date:	05/15/1990 11:30	Reported to Dept:	05/16/1990 12:06
ID:	Not reported	Date Call Received:	Not reported
Material Spilled 1 :	Not reported	Amount Spilled 1 :	Not reported
Region Close Dt :	Not reported		
Resource Affectd:	On Land		
Spill Cause:	Tank Test Failure	Spill Source:	Other Non Commercial/Industrial
Water Affected:	Not reported	Facility Tele:	Not reported
Facility Contact:	Not reported	SWIS:	61
Investigator:	ZHITOMIRSKY	Caller Agency:	Not reported
Caller Name:	Not reported	Caller Extension:	Not reported
Caller Phone:	Not reported	Notifier Agency:	Not reported
Notifier Name:	Not reported	Notifier Extension:	Not reported
Notifier Phone:	Not reported		
PBS :	Not reported	Spiller Phone:	Not reported
Spiller Contact:	Not reported		
Spiller:	NYCDOS		
Spiller Address:	Not reported		
Spill Class:	Known release with minimal potential for fire or hazard. DEC Response. Willing Responsible Party. Corrective action taken.		
Spill Closed Dt:	Not Closed		
Spill Notifier:	Tank Tester	PBS Number:	Not reported
Cleanup Ceased:	Not reported		
Last Inspection:	Not reported		
Cleanup Meets Standard:	False		
Recommended Penalty:	Penalty Not Recommended		
Spiller Cleanup Date:	Not reported		

MAP FINDINGS

Map ID
 Direction
 Distance
 Distance (ft.)Site

EDR ID Number
 EPA ID Number

Database(s)

380 BAY 41ST ST/NYCDOS (Continued)

S100146018

Enforcement Date: Not reported
 Investigation Complete: Not reported
 UST Involvement: False
 Spill Record Last Update: 10/14/1997
 Is Updated: False
 Corrective Action Plan Submitted: Not reported
 True Date : Not reported
 Date Spill Entered In Computer Data File: 05/17/1990
 Date Region Sent Summary to Central Office: Not reported
 Tank Test:
 PBS Number: Not reported
 Tank Number: Not reported
 Test Method: Not reported
 Capacity of Failed Tank: 0
 Leak Rate Failed Tank: 0.00
 Gross Leak Rate: Not reported
 Material:
 Material Class Type: 1
 Quantity Spilled: -1
 Units: Pounds
 Unknown Qty Spilled: -1
 Quantity Recovered: 0
 Unknown Qty Recovered: False
 Material: #2 FUEL OIL
 Class Type: Petroleum
 Chem Abstract Service Number: #2 FUEL OIL
 Last Date: 12/07/1994
 Num Times Material Entry In File: 24464
 DEC Remarks: Not reported
 Spill Cause: NO ACTION YET.

80

**357 40TH ST
 BROOKLYN, NY**

**LTANKS S104619550
 N/A**

LTANKS:

Spill Number: 9803014	Region of Spill: 2
Spill Date: 06/01/1998 09:00	Reported to Dept: 06/08/1998 10:48
ID: Not reported	Date Call Received: Not reported
Material Spilled 1 : Not reported	Amount Spilled 1 : Not reported
Region Close Dt : Not reported	
Resource Affectd: On Land	
Spill Cause: Tank Failure	
Water Affected: Not reported	Spill Source: Other Non Commercial/Industrial
Facility Contact: ANNA ALIMONDA	Facility Tele: (718) 768-2240
Investigator: TOMASELLO	SWIS: 61
Caller Name: Not reported	Caller Agency: Not reported
Caller Phone: Not reported	Caller Extension: Not reported
Notifier Name: Not reported	Notifier Agency: Not reported
Notifier Phone: Not reported	Notifier Extension: Not reported
PBS : Not reported	
Spiller Contact: ANNA ALIMONDA	Spiller Phone: (718) 768-2240
Spiller: Not reported	
Spiller Address: 357 40TH ST BROOKLYN	
Spill Class: Known release with minimal potential for fire or hazard. DEC Response. Willing Responsible Party. Corrective action taken.	
Spill Closed Dt: Not Closed	
Spill Notifier: Other	PBS Number: Not reported

MAP FINDINGS

Map ID
 Direction
 Distance
 Distance (ft.)Site

EDR ID Number
 EPA ID Number

Database(s)

(Continued)

S104619550

Cleanup Ceased: Not reported
 Last Inspection: Not reported
 Cleanup Meets Standard: False
 Recommended Penalty: Penalty Not Recommended
 Spiller Cleanup Date: Not reported
 Enforcement Date: Not reported
 Investigation Complete: Not reported
 UST Involvement: False
 Spill Record Last Update: 06/08/1998
 Is Updated: False
 Corrective Action Plan Submitted: Not reported
 True Date : Not reported
 Date Spill Entered In Computer Data File: 06/08/1998
 Date Region Sent Summary to Central Office: Not reported
 Tank Test:
 PBS Number: Not reported
 Tank Number: Not reported
 Test Method: Not reported
 Capacity of Failed Tank: Not reported
 Leak Rate Failed Tank: Not reported
 Gross Leak Rate: Not reported
 Material:
 Material Class Type: 1
 Quantity Spilled: 0
 Units: Gallons
 Unknown Qty Spilled: No
 Quantity Recovered: 0
 Unknown Qty Recovered: False
 Material: #2 FUEL OIL
 Class Type: Petroleum
 Chem Abstract Service Number: #2 FUEL OIL
 Last Date: 12/07/1994
 Num Times Material Entry In File: 24464
 DEC Remarks: Not reported
 Spill Cause: tank failure.

80

357 40TH STREET
 BROOKLYN, NY

LTANKS S105998985
 N/A

LTANKS:

Spill Number: 0301684	Region of Spill: 2
Tank Number: Not reported	Tank Size : Not reported
Test Method: Not reported	Leak Rate: Not reported
Spill Date: 05/16/2003	Reported to Dept: Not reported
ID: 23319	Date Call Received: 05/16/2003
Material Spilled 1 #2 FUEL OIL	Amount Spilled 1 : Unknown Gal.
Region Close Dt : / /	
Resource Affectd: ON LAND	
Spill Cause: TANK TEST FAILURE	
Water Affected: Not reported	Spill Source: PRIVATE DWELLING

MAP FINDINGS

Map ID
 Direction
 Distance
 Distance (ft.)Site

EDR ID Number
 EPA ID Number

Database(s)

80 MOBIL S/S
 89-14 4TH AVE
 BROOKLYN, NY

LTANKS S105053966
 N/A

LTANKS:

Spill Number:	8706481	Region of Spill:	2
Spill Date:	10/30/1987 08:30	Reported to Dept:	10/30/1987 14:19
ID:	Not reported	Date Call Received:	Not reported
Material Spilled 1 :	Not reported	Amount Spilled 1 :	Not reported
Region Close Dt :	Not reported		
Resource Affectd:	Groundwater		
Spill Cause:	Tank Test Failure		
Water Affected:	Not reported	Spill Source:	Gas Station
Facility Contact:	MIKE MEOLA	Facility Tele:	(516) 371-0286
Investigator:	SIGONA	SWIS:	61
Caller Name:	Not reported	Caller Agency:	Not reported
Caller Phone:	Not reported	Caller Extension:	Not reported
Notifier Name:	Not reported	Notifier Agency:	Not reported
Notifier Phone:	Not reported	Notifier Extension:	Not reported
PBS :	Not reported		
Spiller Contact:	Not reported	Spiller Phone:	Not reported
Spiller:	EXXONMOBIL		
Spiller Address:	464 DOUGHTY BLVD INWOOD, NY 11096		
Spill Class:	Known release that creates potential for fire or hazard. DEC Response. Willing Responsible Party. Corrective action taken.		
Spill Closed Dt:	Not Closed		
Spill Notifier:	Tank Tester	PBS Number:	2-157236
Cleanup Ceased:	Not reported		
Last Inspection:	Not reported		
Cleanup Meets Standard:	False		
Recommended Penalty:	Penalty Not Recommended		
Spiller Cleanup Date:	Not reported		
Enforcement Date:	Not reported		
Investigation Complete:	Not reported		
UST Involvement:	True		
Spill Record Last Update:	05/31/2001		
Is Updated:	False		
Corrective Action Plan Submitted:	Not reported		
True Date :	Not reported		
Date Spill Entered In Computer Data File:	11/02/1987		
Date Region Sent Summary to Central Office:	Not reported		
Tank Test:			
PBS Number:	Not reported		
Tank Number:	Not reported		
Test Method:	Not reported		
Capacity of Failed Tank:	0		
Leak Rate Failed Tank:	0.00		
Gross Leak Rate:	Not reported		
Material:			
Material Class Type:	1		
Quantity Spilled:	0		
Units:	Pounds		
Unknown Qty Spilled:	No		
Quantity Recovered:	0		
Unknown Qty Recovered:	True		
Material:	GASOLINE		
Class Type:	Petroleum		
Chem Abstract Service Number:	GASOLINE		

MAP FINDINGS

Map ID
 Direction
 Distance
 Distance (ft.)Site

EDR ID Number
 EPA ID Number

Database(s)

MOBIL S/S (Continued)

S105053966

Last Date: 09/29/1994
 Num Times Material Entry In File: 21329
 Spill Cause: 4) 550 GAL. TANKS WOULDNT HOLD PRESSURE, WILL EXCAVATE, ISOLATE, AND RETEST. CONTACT: STEVE TRIFFOLOTTI 516 371-0286.)

The LTANKS database may contain additional details for this site.
 Please click here or contact your EDR Account Executive for more information.

80

**341 39TH STREET
 341 39TH STREET
 BROOKLYN, NY**

**LTANKS S102672388
 N/A**

LTANKS:

Spill Number: 9313271	Region of Spill: 2
Spill Date: 02/09/1994 10:15	Reported to Dept: 02/09/1994 12:05
ID: Not reported	Date Call Received: Not reported
Material Spilled 1 : Not reported	Amount Spilled 1 : Not reported
Region Close Dt : Not reported	
Resource Affectd: On Land	
Spill Cause: Tank Overfill	
Water Affected: Not reported	Spill Source: Other Commercial/Industrial
Facility Contact: Not reported	Facility Tele: Not reported
Investigator: GENE SULLIVAN	SWIS: 61
Caller Name: Not reported	Caller Agency: Not reported
Caller Phone: Not reported	Caller Extension: Not reported
Notifier Name: Not reported	Notifier Agency: Not reported
Notifier Phone: Not reported	Notifier Extension: Not reported
PBS : Not reported	
Spiller Contact: Not reported	Spiller Phone: Not reported
Spiller: UNK	
Spiller Address: Not reported	
Spill Class: Known release that creates potential for fire or hazard. DEC Response. Willing Responsible Party. Corrective action taken.	
Spill Closed Dt: 04/25/1994	
Spill Notifier: Other	PBS Number: Not reported
Cleanup Ceased: 04/25/1994	
Last Inspection: Not reported	
Cleanup Meets Standard: True	
Recommended Penalty: Penalty Not Recommended	
Spiller Cleanup Date: Not reported	
Enforcement Date: Not reported	
Investigation Complete: Not reported	
UST Involvement: False	
Spill Record Last Update: 05/25/1994	
Is Updated: False	
Corrective Action Plan Submitted: Not reported	
True Date : Not reported	
Date Spill Entered In Computer Data File: 02/10/1994	
Date Region Sent Summary to Central Office: Not reported	
Tank Test:	
PBS Number: Not reported	
Tank Number: Not reported	
Test Method: Not reported	
Capacity of Failed Tank: Not reported	
Leak Rate Failed Tank: Not reported	
Gross Leak Rate: Not reported	
Material:	
Material Class Type: 1	
Quantity Spilled: 1400	

MAP FINDINGS

Map ID
 Direction
 Distance
 Distance (ft.)Site

EDR ID Number
 EPA ID Number

Database(s)

341 39TH STREET (Continued)

S102672388

Units: Gallons
 Unknown Qty Spilled: 1400
 Quantity Recovered: 0
 Unknown Qty Recovered: False
 Material: #6 FUEL OIL
 Class Type: Petroleum
 Chem Abstract Service Number: #6 FUEL OIL
 Last Date: 07/28/1994
 Num Times Material Entry In File: 2190
 DEC Remarks: Not reported
 Spill Cause: FILLED WRONG TANK - BAYSIDE - FILLED TANK IN BROOKLYN - VACUUMED UP - WILL DISPOSE OF - TALKED WITH BOB DECK OIL CAME OUT VENT - SPILL OUTSIDE 2 5 -25 AND MOST SIDE TANK - NO DRAINS INVOLVED.

80

**341 39TH ST.
 341 39TH STREET
 BROOKLYN, NY**

**LTANKS S102672393
 N/A**

LTANKS:

Spill Number: 9313394	Region of Spill: 2
Spill Date: 02/14/1994 11:00	Reported to Dept: 02/14/1994 13:04
ID: Not reported	Date Call Received: Not reported
Material Spilled 1 : Not reported	Amount Spilled 1 : Not reported
Region Close Dt : Not reported	
Resource Affectd: On Land	
Spill Cause: Tank Overfill	
Water Affected: Not reported	Spill Source: Other Commercial/Industrial
Facility Contact: Not reported	Facility Tele: Not reported
Investigator: TANG	SWIS: 61
Caller Name: Not reported	Caller Agency: Not reported
Caller Phone: Not reported	Caller Extension: Not reported
Notifier Name: Not reported	Notifier Agency: Not reported
Notifier Phone: Not reported	Notifier Extension: Not reported
PBS : Not reported	
Spiller Contact: Not reported	Spiller Phone: Not reported
Spiller: UNK	
Spiller Address: Not reported	
Spill Class: Known release with minimal potential for fire or hazard. DEC Response. Willing Responsible Party. Corrective action taken.	
Spill Closed Dt: 02/14/1994	
Spill Notifier: Federal Government	PBS Number: Not reported
Cleanup Ceased: 02/14/1994	
Last Inspection: Not reported	
Cleanup Meets Standard: True	
Recommended Penalty: Penalty Not Recommended	
Spiller Cleanup Date: Not reported	
Enforcement Date: Not reported	
Investigation Complete: Not reported	
UST Involvement: False	
Spill Record Last Update: Not reported	
Is Updated: False	
Corrective Action Plan Submitted: Not reported	
True Date : Not reported	
Date Spill Entered In Computer Data File: 02/15/1994	
Date Region Sent Summary to Central Office: Not reported	
Tank Test:	
PBS Number: Not reported	
Tank Number: Not reported	
Test Method: Not reported	

MAP FINDINGS

Map ID
 Direction
 Distance
 Distance (ft.)Site

EDR ID Number
 EPA ID Number

Database(s)

341 39TH ST. (Continued)

S102672393

Capacity of Failed Tank: Not reported
 Leak Rate Failed Tank: Not reported
 Gross Leak Rate: Not reported
 Material:
 Material Class Type: 1
 Quantity Spilled: 2000
 Units: Gallons
 Unknown Qty Spilled: 2000
 Quantity Recovered: 0
 Unknown Qty Recovered: False
 Material: #6 FUEL OIL
 Class Type: Petroleum
 Chem Abstract Service Number: #6 FUEL OIL
 Last Date: 07/28/1994
 Num Times Material Entry In File: 2190
 DEC Remarks: 10/10/95: This is additional information about material spilled from the translation of the old spill file: UNDERGR. STAR TANK.
 Spill Cause: USCG WILL BE THERE - WILL INVEST. CALLED USCG, THEY TOLD ME THAT SPILL HAD BEEN CLEANED UP LAST FRIDAY.

80

**G & L EYES INC
 341 - 39TH ST
 BROOKLYN, NY 11232**

**RCRIS-SQG 1000121612
 FINDS NYD042777128
 CERC-NFRAP**

CERCLIS-NFRAP Classification Data:
 Site Incident Category: Not reported Federal Facility: Not a Federal Facility
 Non NPL Code: NFRAP
 Ownership Status: Other NPL Status: Not on the NPL
 CERCLIS-NFRAP Assessment History:
 Assessment: DISCOVERY Completed: 05/01/1981
 Assessment: ARCHIVE SITE Completed: 09/02/1987
 Assessment: PRELIMINARY ASSESSMENT Completed: 09/02/1987
 RCRIS:
 Owner: ANTHONY LIGUORI JANET LIGUORI
 (212) 555-1212
 EPA ID: NYD042777128
 Contact: Not reported
 Classification: Small Quantity Generator
 TSD Activities: Not reported
 Violation Status: No violations found

FINDS:
 Other Pertinent Environmental Activity Identified at Site:
 Resource Conservation and Recovery Act Information system (RCRAINFO)

80

**THE MERHIGE BUILDING
 341 39TH ST
 BKLYN, NY 11232**

**UST U000407388
 N/A**

PBS UST:
 PBS Number: 2-320617 CBS Number: Not reported
 SPDES Number: Not reported SWIS ID: 6101
 Operator: RICHARD MERHIGE
 (212) 947-7500
 Emergency Contact: RICHARD MERHIGE
 (212) 947-7500

MAP FINDINGS

Map ID
 Direction
 Distance
 Distance (ft.)Site

EDR ID Number
 EPA ID Number

Database(s)

THE MERHIGE BUILDING (Continued)

U000407388

Total Tanks:	2		
Owner:	COMMERCIAL REALTY CO 11 EAST 26TH STREET 11TH FLOOR NEW YORK, NY 10010 (212) 947-7500		
Owner Type:	Corporate/Commercial		
Owner Mark:	First Owner		
Owner Subtype:	Not reported		
Mailing Address:	COMMERCIAL REALTY CO ATTN: RICHARD MERHIGE 11 EAST 26TH STREET 11TH FLOOR NEW YORK, NY 10010 (212) 947-7500		
Tank Status:	In Service		
Capacity (gals):	5000		
Tank Location:	UNDERGROUND, VAULTED, WITH ACCESS		
Tank Id:	001	Install Date:	12/01/1926
Tank Type:	Steel/carbon steel	Product Stored:	NOS 5 OR 6 FUEL OIL
Tank Internal:	NONE	Pipe Internal:	NONE
Pipe Location:	Above/Underground Combination	Pipe Type:	STEEL/IRON
Tank External:	NONE		
Missing Data for Tank:	No Missing Data		
Pipe External:	NONE		
Second Containment:	VAULT		
Leak Detection:	OTHER		
Overfill Prot:	None	Dispenser:	Suction
Date Tested:	Not reported	Next Test Date:	Not reported
Date Closed:	Not reported	Test Method:	Not reported
Deleted:	False	Updated:	True
Dead Letter:	False	Owner Screen:	No data missing
FAMT:	Fiscal amount for registration fee is correct		
Total Capacity:	10000	Renewal Date:	Not reported
Tank Screen:	No data missing	Federal ID:	Not reported
Renew Flag:	Renwal has not been printed	Facility Screen:	No data missing
Certification Flag:	False	Certification Date:	10/10/1997
Old PBS Number:	Not reported	Expiration Date:	10/23/2002
Inspected Date:	Not reported	Inspector:	Not reported
Inspection Result:	Not reported		
Lat/long:	Not reported		
Facility Type:	OTHER		
Town or City:	NEW YORK CITY		
Town or City Code:	01		
County Code:	61		
Region:	2		
PBS Number:	2-320617	CBS Number:	Not reported
SPDES Number:	Not reported	SWIS ID:	6101
Operator:	RICHARD MERHIGE (212) 947-7500		
Emergency Contact:	RICHARD MERHIGE (212) 947-7500		
Total Tanks:	2		
Owner:	COMMERCIAL REALTY CO 11 EAST 26TH STREET 11TH FLOOR NEW YORK, NY 10010 (212) 947-7500		
Owner Type:	Corporate/Commercial		

MAP FINDINGS

Map ID
 Direction
 Distance
 Distance (ft.)Site

EDR ID Number
 EPA ID Number

Database(s)

THE MERHIGE BUILDING (Continued)

U000407388

Owner Mark: First Owner
 Owner Subtype: Not reported
 Mailing Address: COMMERCIAL REALTY CO
 ATTN: RICHARD MERHIGE
 11 EAST 26TH STREET 11TH FLOOR
 NEW YORK, NY 10010
 (212) 947-7500

Tank Status: In Service
 Capacity (gals): 5000
 Tank Location: UNDERGROUND, VAULTED, WITH ACCESS
 Tank Id: 002
 Tank Type: Steel/carbon steel
 Tank Internal: NONE
 Pipe Location: Above/Underground Combination
 Tank External: NONE
 Missing Data for Tank: No Missing Data
 Pipe External: NONE
 Second Containment: VAULT
 Leak Detection: OTHER
 Overfill Prot: None
 Date Tested: Not reported
 Date Closed: Not reported
 Deleted: False
 Dead Letter: False
 FAMT: Fiscal amount for registration fee is correct
 Total Capacity: 10000
 Tank Screen: No data missing
 Renew Flag: Renewal has not been printed
 Certification Flag: False
 Old PBS Number: Not reported
 Inspected Date: Not reported
 Inspection Result: Not reported
 Lat/long: Not reported
 Facility Type: OTHER
 Town or City: NEW YORK CITY
 Town or City Code: 01
 County Code: 61
 Region: 2

Install Date: 12/01/1926
 Product Stored: NOS 5 OR 6 FUEL OIL
 Pipe Internal: NONE
 Pipe Type: STEEL/IRON
 Dispenser: Suction
 Next Test Date: Not reported
 Test Method: Not reported
 Updated: True
 Owner Screen: No data missing
 Renewal Date: Not reported
 Federal ID: Not reported
 Facility Screen: No data missing
 Certification Date: 10/10/1997
 Expiration Date: 10/23/2002
 Inspector: Not reported

80

**4TH AVE.AND 38TH ST./ GAS
 4TH AVE / 38THST.
 NYC, NY**

**LTANKS S102671137
 N/A**

LTANKS:

Spill Number: 8606188
 Spill Date: 01/04/1987 20:15
 ID: Not reported
 Material Spilled 1 :Not reported
 Region Close Dt : Not reported
 Resource Affectd: On Land
 Spill Cause: Tank Overfill
 Water Affected: NONE
 Facility Contact: Not reported
 Investigator: AUSTIN
 Caller Name: Not reported
 Caller Phone: Not reported
 Notifier Name: Not reported
 Notifier Phone: Not reported
 PBS : Not reported

Region of Spill: 2
 Reported to Dept: 01/04/1987 20:15
 Date Call Received:Not reported
 Amount Spilled 1 : Not reported

Spill Source: Gas Station
 Facility Tele: Not reported
 SWIS: 61
 Caller Agency: Not reported
 Caller Extension: Not reported
 Notifier Agency: Not reported
 Notifier Extension: Not reported

MAP FINDINGS

Map ID
 Direction
 Distance
 Distance (ft.)Site

EDR ID Number
 EPA ID Number

Database(s)

4TH AVE.AND 38TH ST./ GAS (Continued)

S102671137

Spiller Contact: Not reported Spiller Phone: Not reported
 Spiller: ISLAND TRANSPORTATION
 Spiller Address: AT MERRIT A STATION
 Spill Class: Not reported
 Spill Closed Dt: 01/04/1987
 Spill Notifier: Responsible Party PBS Number: Not reported
 Cleanup Ceased: 01/04/1987
 Last Inspection: Not reported
 Cleanup Meets Standard: True
 Recommended Penalty: Penalty Not Recommended
 Spiller Cleanup Date: Not reported
 Enforcement Date: Not reported
 Investigation Complete: Not reported
 UST Involvement: True
 Spill Record Last Update: 02/17/1988
 Is Updated: False
 Corrective Action Plan Submitted: Not reported
 True Date : Not reported
 Date Spill Entered In Computer Data File: 02/10/1987
 Date Region Sent Summary to Central Office: Not reported
 Tank Test:
 PBS Number: Not reported
 Tank Number: Not reported
 Test Method: Not reported
 Capacity of Failed Tank: Not reported
 Leak Rate Failed Tank: Not reported
 Gross Leak Rate: Not reported
 Material:
 Material Class Type: 1
 Quantity Spilled: 55
 Units: Gallons
 Unknown Qty Spilled: 55
 Quantity Recovered: 0
 Unknown Qty Recovered: False
 Material: GASOLINE
 Class Type: Petroleum
 Chem Abstract Service Number: GASOLINE
 Last Date: 09/29/1994
 Num Times Material Entry In File: 21329
 DEC Remarks: Not reported
 Spill Cause: SPILL WENT INTO DRY WELL, CLEAN UP BY SPILLER

80

**990 THIRD AVE
 990 THIRD AVE
 BROOKLYN, NY**

**LTANKS S103238598
 N/A**

LTANKS:

Spill Number: 9510315 Region of Spill: 2
 Spill Date: 11/16/1995 12:00 Reported to Dept: 11/16/1995 15:45
 ID: Not reported Date Call Received: Not reported
 Material Spilled 1 : Not reported Amount Spilled 1 : Not reported
 Region Close Dt : Not reported
 Resource Affectd: On Land
 Spill Cause: Tank Failure
 Water Affected: Not reported Spill Source: Other Commercial/Industrial
 Facility Contact: PETER DAVIDSON Facility Tele: (718) 439-6300
 Investigator: O'DOWD SWIS: 61
 Caller Name: Not reported Caller Agency: Not reported

MAP FINDINGS

Map ID
 Direction
 Distance
 Distance (ft.)Site

EDR ID Number
 EPA ID Number

Database(s)

990 THIRD AVE (Continued)

S103238598

Caller Phone:	Not reported	Caller Extension:	Not reported
Notifier Name:	Not reported	Notifier Agency:	Not reported
Notifier Phone:	Not reported	Notifier Extension:	Not reported
PBS :	Not reported		
Spiller Contact:	AL GULUM	Spiller Phone:	(516) 221-7500
Spiller:	DAVIDSON PIPE SUPPLY		
Spiller Address:	5002 2D AVE BROOKLY, NY 11232		
Spill Class:	Known release that creates potential for fire or hazard. DEC Response. Willing Responsible Party. Corrective action taken.		
Spill Closed Dt:	Not Closed		
Spill Notifier:	Local Agency	PBS Number:	Not reported
Cleanup Ceased:	Not reported		
Last Inspection:	Not reported		
Cleanup Meets Standard:	False		
Recommended Penalty:	Penalty Not Recommended		
Spiller Cleanup Date:	Not reported		
Enforcement Date:	Not reported		
Investigation Complete:	Not reported		
UST Involvement:	False		
Spill Record Last Update:	11/27/1995		
Is Updated:	False		
Corrective Action Plan Submitted:	Not reported		
True Date :	Not reported		
Date Spill Entered In Computer Data File:	11/16/1995		
Date Region Sent Summary to Central Office:	Not reported		
Tank Test:			
PBS Number:	Not reported		
Tank Number:	Not reported		
Test Method:	Not reported		
Capacity of Failed Tank:	Not reported		
Leak Rate Failed Tank:	Not reported		
Gross Leak Rate:	Not reported		
Material:			
Material Class Type:	1		
Quantity Spilled:	0		
Units:	Gallons		
Unknown Qty Spilled:	No		
Quantity Recovered:	0		
Unknown Qty Recovered:	True		
Material:	#2 FUEL OIL		
Class Type:	Petroleum		
Chem Abstract Service Number:	#2 FUEL OIL		
Last Date:	12/07/1994		
Num Times Material Entry In File:	24464		
DEC Remarks:	CALLED DAREN MURPHY AT SOIL MECHANICS, HE IS HANDLING THE JOB		
Spill Cause:	COMPLAINANTS COMPANY WAS CONTRACTED TO REMOVED THREE TANKS OUT OF THE GROUND AND TWO TANKS WERE DISCOVERED TO HAVE BEEN LEAKING FOR AN UNDETERMINED AMOUNT OF TIME,BOTH TANKS HELD 4,000 GALS - TANKS HAVE BEEN REMOVED FROM THE GROUND AND CLEAN UP WILLBEGIN TOMORROW		

MAP FINDINGS

Map ID
 Direction
 Distance
 Distance (ft.)Site

EDR ID Number
 EPA ID Number

Database(s)

80 971-975 4TH AVE.
 971 4TH AVE
 BROOKLYN, NY

LTANKS S100494031
 N/A

LTANKS:

Spill Number:	9207015	Region of Spill:	2
Spill Date:	09/17/1992 10:00	Reported to Dept:	09/17/1992 15:19
ID:	Not reported	Date Call Received:	Not reported
Material Spilled 1 :	Not reported	Amount Spilled 1 :	Not reported
Region Close Dt :	Not reported		
Resource Affectd:	Groundwater		
Spill Cause:	Tank Failure		
Water Affected:	Not reported	Spill Source:	Gas Station
Facility Contact:	Not reported	Facility Tele:	Not reported
Investigator:	O'DOWD	SWIS:	61
Caller Name:	Not reported	Caller Agency:	Not reported
Caller Phone:	Not reported	Caller Extension:	Not reported
Notifier Name:	Not reported	Notifier Agency:	Not reported
Notifier Phone:	Not reported	Notifier Extension:	Not reported
PBS :	Not reported		
Spiller Contact:	Not reported	Spiller Phone:	Not reported
Spiller:	SCA		
Spiller Address:	Not reported		
Spill Class:	Known release that creates a file or hazard. DEC Response. Willing Responsible Party. Corrective action taken.		
Spill Closed Dt:	Not Closed		
Spill Notifier:	Other	PBS Number:	Not reported
Cleanup Ceased:	Not reported		
Last Inspection:	Not reported		
Cleanup Meets Standard:	False		
Recommended Penalty:	Penalty Not Recommended		
Spiller Cleanup Date:	Not reported		
Enforcement Date:	Not reported		
Investigation Complete:	Not reported		
UST Involvement:	True		
Spill Record Last Update:	08/09/1995		
Is Updated:	False		
Corrective Action Plan Submitted:	Not reported		
True Date :	Not reported		
Date Spill Entered In Computer Data File:	09/18/1992		
Date Region Sent Summary to Central Office:	Not reported		
Tank Test:			
PBS Number:	Not reported		
Tank Number:	Not reported		
Test Method:	Not reported		
Capacity of Failed Tank:	Not reported		
Leak Rate Failed Tank:	Not reported		
Gross Leak Rate:	Not reported		
Material:			
Material Class Type:	1		
Quantity Spilled:	-1		
Units:	Not reported		
Unknown Qty Spilled:	-1		
Quantity Recovered:	0		
Unknown Qty Recovered:	False		
Material:	GASOLINE		
Class Type:	Petroleum		
Chem Abstract Service Number:	GASOLINE		
Last Date:	09/29/1994		

MAP FINDINGS

Map ID		EDR ID Number
Direction		
Distance		
Distance (ft.)Site	Database(s)	EPA ID Number

971-975 4TH AVE. (Continued)

S100494031

Num Times Material Entry In File: 21329
 DEC Remarks: Not reported
 Spill Cause: SUSPECT ABOUT 35 YRS OLD GASOLINE TANKS AT SITE RANDY AUSTIN IS AWARE OF SITE.

**80 COSTCO WHOLESALE #318
 976 3RD AVE
 BROOKLYN, NY 11232**

**RCRIS-SQG 1001124762
 FINDS NYR000030353**

RCRIS:
 Owner: COSTCO WHOLESALE CORP
 (206) 313-8100
 EPA ID: NYR000030353
 Contact: Not reported
 Classification: Small Quantity Generator
 TSD Activities: Not reported
 Violation Status: No violations found

FINDS:
 Other Pertinent Environmental Activity Identified at Site:
 Resource Conservation and Recovery Act Information system (RCRAINFO)

**80 METRO 1 AMBULANCE SERVICE INC
 350 37TH ST
 BROOKLYN, NY 11232**

**RCRIS-SQG 1001233115
 FINDS NYR000062257**

RCRIS:
 Owner: METRO 1 AMBULANCE SERVICE INC
 (718) 832-4700
 EPA ID: NYR000062257
 Contact: JEAN RAYMOND SAINT JUSTZ
 (718) 832-4700
 Classification: Small Quantity Generator
 TSD Activities: Not reported
 Violation Status: No violations found

NY MANIFEST
 Additional detail is available in NY MANIFEST. Please contact your EDR Account Executive for more information.
 FINDS:
 Other Pertinent Environmental Activity Identified at Site:
 Resource Conservation and Recovery Act Information system (RCRAINFO)

**81 LOUIS BRESSOUD INC
 270 43RD ST
 BROOKLYN, NY 11232**

**RCRIS-SQG 1004761964
 FINDS NYR000092171**

MAP FINDINGS

Map ID
 Direction
 Distance
 Distance (ft.)Site

EDR ID Number
 EPA ID Number

Database(s)

LOUIS BRESSOUD INC (Continued)

1004761964

RCRIS:

Owner: JOSEPH PRESTINO
 (718) 499-2323
 EPA ID: NYR000092171
 Contact: PHILIP PRESTINO
 (718) 499-2323
 Classification: Small Quantity Generator
 TSDF Activities: Not reported
 Violation Status: No violations found

FINDS:

Other Pertinent Environmental Activity Identified at Site:
 Resource Conservation and Recovery Act Information system (RCRAINFO)

81

**NYNEX
 230 43RD STREET
 BROOKLYN, NY 11232**

**UST 1000556803
 AST N/A**

PBS UST:

PBS Number:	2-344257	CBS Number:	Not reported
SPDES Number:	Not reported	SWIS ID:	6101
Operator:	NYNEX (800) 339-6144		
Emergency Contact:	NYNEX (800) 386-9639		
Total Tanks:	2		
Owner:	NYNEX 221 EAST 37TH STREET, 6TH FLOOR NEW YORK, NY 10016 (800) 339-6144		
Owner Type:	Corporate/Commercial		
Owner Mark:	First Owner		
Owner Subtype:	New York Telephone		
Mailing Address:	NYNEX ATTN: MS. KATHLEEN TOBIN 221 EAST 37TH STREET, 6TH FLOOR NEW YORK, NY 10016 (212) 338-6731		
Tank Status:	In Service		
Capacity (gals):	4000		
Tank Location:	UNDERGROUND		
Tank Id:	008	Install Date:	10/01/1991
Tank Type:	Fiberglass coated steel	Product Stored:	UNLEADED GASOLINE
Tank Internal:	NONE	Pipe Internal:	FIBERGLASS LINER [FRP]
Pipe Location:	Underground	Pipe Type:	FIBERGLASS [FRP]
Tank External:	NONE/FIBERGLASS		
Missing Data for Tank:	No Missing Data		
Pipe External:	NONE/FIBERGLASS		
Second Containment:	NONE/DOUBLED-WALLED TANK		
Leak Detection:	INTERSTITIAL MONITORING/IN-TANK SYSTEM		
Overfill Prot:	High Level Alarm, Product Level Gauge	Dispenser:	Suction
Date Tested:	Not reported	Next Test Date:	Not reported
Date Closed:	Not reported	Test Method:	Not reported
Deleted:	False	Updated:	True
Dead Letter:	False	Owner Screen:	No data missing
FAMT:	Fiscal amount for registration fee is correct		

MAP FINDINGS

Map ID
 Direction
 Distance
 Distance (ft.)Site

EDR ID Number
 EPA ID Number

Database(s)

NYNEX (Continued)

1000556803

Total Capacity:	4275	Renewal Date:	Not reported
Tank Screen:	No data missing	Federal ID:	Not reported
Renew Flag:	Renwal has not been printed	Facility Screen:	No data missing
Certification Flag:	False	Certification Date:	06/30/2000
Old PBS Number:	Not reported	Expiration Date:	12/02/2003
Inspected Date:	Not reported	Inspector:	Not reported
Inspection Result:	Not reported		
Lat/long:	Not reported		
Facility Type:	UTILITY		
Town or City:	NEW YORK CITY		
Town or City Code:	01		
County Code:	61		
Region:	2		
PBS Number:	2-344257	CBS Number:	Not reported
SPDES Number:	Not reported	SWIS ID:	6101
Operator:	NYNEX (800) 339-6144		
Emergency Contact:	NYNEX (800) 386-9639		
Total Tanks:	2		
Owner:	NYNEX 221 EAST 37TH STREET, 6TH FLOOR NEW YORK, NY 10016 (800) 339-6144		
Owner Type:	Corporate/Commercial		
Owner Mark:	First Owner		
Owner Subtype:	New York Telephone		
Mailing Address:	NYNEX ATTN: MS. KATHLEEN TOBIN 221 EAST 37TH STREET, 6TH FLOOR NEW YORK, NY 10016 (212) 338-6731		
Tank Status:	Closed - In Place		
Capacity (gals):	4000		
Tank Location:	UNDERGROUND		
Tank Id:	005	Install Date:	10/01/1992
Tank Type:	Fiberglass coated steel	Product Stored:	UNLEADED GASOLINE
Tank Internal:	NONE	Pipe Internal:	NONE
Pipe Location:	Underground	Pipe Type:	FIBERGLASS [FRP]
Tank External:	NONE/FIBERGLASS		
Missing Data for Tank:	No Missing Data		
Pipe External:	NONE/FIBERGLASS		
Second Containment:	NONE/DOUBLED-WALLED TANK		
Leak Detection:	NONE/INTERSTITIAL MONITORING		
Overfill Prot:	High Level Alarm	Dispenser:	Suction
Date Tested:	06/01/1987	Next Test Date:	Not reported
Date Closed:	01/01/1992	Test Method:	PETRO-TITE
Deleted:	False	Updated:	True
Dead Letter:	False	Owner Screen:	No data missing
FAMT:	Fiscal amount for registration fee is correct		
Total Capacity:	4275	Renewal Date:	Not reported
Tank Screen:	No data missing	Federal ID:	Not reported
Renew Flag:	Renwal has not been printed	Facility Screen:	No data missing
Certification Flag:	False	Certification Date:	06/30/2000
Old PBS Number:	Not reported	Expiration Date:	12/02/2003
Inspected Date:	Not reported	Inspector:	Not reported

MAP FINDINGS

Map ID
 Direction
 Distance
 Distance (ft.)Site

EDR ID Number
 EPA ID Number

Database(s)

NYNEX (Continued)

1000556803

Inspection Result:	Not reported		
Lat/long:	Not reported		
Facility Type:	UTILITY		
Town or City:	NEW YORK CITY		
Town or City Code:	01		
County Code:	61		
Region:	2		
PBS Number:	2-344257	CBS Number:	Not reported
SPDES Number:	Not reported	SWIS ID:	6101
Operator:	NYNEX (800) 339-6144		
Emergency Contact:	NYNEX (800) 386-9639		
Total Tanks:	2		
Owner:	NYNEX 221 EAST 37TH STREET, 6TH FLOOR NEW YORK, NY 10016 (800) 339-6144		
Owner Type:	Corporate/Commercial		
Owner Mark:	First Owner		
Owner Subtype:	New York Telephone		
Mailing Address:	NYNEX ATTN: MS. KATHLEEN TOBIN 221 EAST 37TH STREET, 6TH FLOOR NEW YORK, NY 10016 (212) 338-6731		
Tank Status:	Closed - In Place		
Capacity (gals):	4000		
Tank Location:	UNDERGROUND		
Tank Id:	002	Install Date:	09/01/1991
Tank Type:	Fiberglass coated steel	Product Stored:	UNLEADED GASOLINE
Tank Internal:	NONE	Pipe Internal:	NONE
Pipe Location:	Underground	Pipe Type:	FIBERGLASS [FRP]
Tank External:	NONE/FIBERGLASS		
Missing Data for Tank:	No Missing Data		
Pipe External:	NONE/FIBERGLASS		
Second Containment:	NONE/DOUBLED-WALLED TANK		
Leak Detection:	NONE/INTERSTITIAL MONITORING		
Overfill Prot:	High Level Alarm	Dispenser:	Suction
Date Tested:	06/01/1987	Next Test Date:	Not reported
Date Closed:	Not reported	Test Method:	PETRO-TITE
Deleted:	False	Updated:	True
Dead Letter:	False	Owner Screen:	No data missing
FAMT:	Fiscal amount for registration fee is correct		
Total Capacity:	4275	Renewal Date:	Not reported
Tank Screen:	No data missing	Federal ID:	Not reported
Renew Flag:	Renwal has not been printed	Facility Screen:	No data missing
Certification Flag:	False	Certification Date:	06/30/2000
Old PBS Number:	Not reported	Expiration Date:	12/02/2003
Inspected Date:	Not reported	Inspector:	Not reported
Inspection Result:	Not reported		
Lat/long:	Not reported		
Facility Type:	UTILITY		
Town or City:	NEW YORK CITY		
Town or City Code:	01		
County Code:	61		

MAP FINDINGS

Map ID
 Direction
 Distance
 Distance (ft.)Site

EDR ID Number
 EPA ID Number

Database(s)

NYNEX (Continued)

1000556803

Region: 2

PBS AST:

PBS Number: 2-344257 CBS Number: Not reported
 SPDES Number: Not reported SWIS Code: 6101
 Federal ID: Not reported Previous PBS#: Not reported
 Facility Status: 1 - Active PBS facility, i.e. total capacity of the PBS tanks is greater than 1,100 gallons, regardless if Subpart 360-14 tanks exist or not at the facility.

Facility Type: UTILITY
 Owner Type: Corporate/Commercial
 Owner Sub Type: New York Telephone
 Owner: NYNEX
 221 EAST 37TH STREET, 6TH FLOOR
 NEW YORK, NY 10016

Owner Phone: (800) 339-6144
 Facility Phone: (800) 339-6144
 Operator: NYNEX
 Emergency Name: NYNEX
 Emergency Phone: (800) 386-9639
 Total Tanks: 2
 Total Capacity: 4275
 Tank ID: 009
 Capacity (Gal): 275
 Missing Data for Tank : No data missing
 Tank Location: ABOVEGROUND ON SADDLES LEGS, STILTS, RACK, OR CRADLE
 Product Stored: USED OIL
 Tank Type: Stainless steel alloy
 Install Date: 10/01/1987
 Tank Internal: NONE
 Tank External: NONE/NONE
 Tank Containment: NONE/DOUBLED-WALLED TANK
 Pipe Type: STEEL/IRON
 Pipe Location: Aboveground
 Pipe Internal: NONE
 Pipe External: NONE/NONE
 Leak Detection: INTERSTITIAL MONITORING/IN-TANK SYSTEM
 Overfill Protection: Product Level Gauge, Catch Basin
 Dispenser Method: Suction
 Date Tested: / / Next Test Date: / /
 Date Closed: / / Test Method: Not reported
 Updated: True Deleted: False
 Date Inspected: Not reported Inspector: Not reported
 Result of Inspection: Not reported
 Mailing Name: NYNEX
 Mailing Address: 221 EAST 37TH STREET, 6TH FLOOR
 NEW YORK, NY 10016

Mailing Contact: MS. KATHLEEN TOBIN
 Mailing Telephone: (212) 338-6731
 Owner Mark: First Owner Expiration Date: 12/02/2003
 Certification Flag: False Certification Date: 06/30/2000
 Renew Flag: False Renew Date: / /
 Lat/Long: Not reported
 Dead Letter: False
 Facility Screen: No data missing
 Owner Screen: No data missing
 Tank Screen: No data missing
 Town or City: NEW YORK CITY
 Town or City Code: 01

MAP FINDINGS

Map ID
 Direction
 Distance
 Distance (ft.)Site

EDR ID Number
 EPA ID Number

Database(s)

NYNEX (Continued)

1000556803

County Code: 61
 Region: 2
 Fiscal Amount for Registration Fee is Correct: True

81

**BELL ATLANTIC
 230 43RD ST
 BKLYN, NY**

**LTANKS S104621198
 N/A**

LTANKS:

Spill Number:	9108899	Region of Spill:	2
Spill Date:	11/19/1991 14:00	Reported to Dept:	11/20/1991 13:00
ID:	Not reported	Date Call Received:	Not reported
Material Spilled 1 :	Not reported	Amount Spilled 1 :	Not reported
Region Close Dt :	Not reported		
Resource Affectd:	On Land		
Spill Cause:	Tank Failure	Spill Source:	Other Commercial/Industrial
Water Affected:	Not reported	Facility Tele:	Not reported
Facility Contact:	Not reported	SWIS:	61
Investigator:	TIBBE	Caller Agency:	Not reported
Caller Name:	Not reported	Caller Extension:	Not reported
Caller Phone:	Not reported	Notifier Agency:	Not reported
Notifier Name:	Not reported	Notifier Extension:	Not reported
Notifier Phone:	Not reported		
PBS :	Not reported	Spiller Phone:	Not reported
Spiller Contact:	Not reported		
Spiller:	BELL ATLANTIC		
Spiller Address:	Not reported		
Spill Class:	Known release with minimal potential for fire or hazard. DEC Response. Willing Responsible Party. Corrective action taken.		
Spill Closed Dt:	Not Closed		
Spill Notifier:	Other	PBS Number:	Not reported
Cleanup Ceased:	Not reported		
Last Inspection:	Not reported		
Cleanup Meets Standard:	False		
Recommended Penalty:	Penalty Not Recommended		
Spiller Cleanup Date:	Not reported		
Enforcement Date:	Not reported		
Investigation Complete:	Not reported		
UST Involvement:	True		
Spill Record Last Update:	06/09/2000		
Is Updated:	False		
Corrective Action Plan Submitted:	Not reported		
True Date :	Not reported		
Date Spill Entered In Computer Data File:	11/26/1991		
Date Region Sent Summary to Central Office:	Not reported		
Tank Test:			
PBS Number:	Not reported		
Tank Number:	Not reported		
Test Method:	Not reported		
Capacity of Failed Tank:	Not reported		
Leak Rate Failed Tank:	Not reported		
Gross Leak Rate:	Not reported		
Material:			
Material Class Type:	1		
Quantity Spilled:	30		
Units:	Pounds		
Unknown Qty Spilled:	30		
Quantity Recovered:	0		
Unknown Qty Recovered:	False		

MAP FINDINGS

Map ID
 Direction
 Distance
 Distance (ft.)Site

EDR ID Number
 EPA ID Number

Database(s)

BELL ALTANTIC (Continued)

S104621198

Material: GASOLINE
 Class Type: Petroleum
 Chem Abstract Service Number: GASOLINE
 Last Date: 09/29/1994
 Num Times Material Entry In File: 21329
 DEC Remarks: 10/10/95: This is additional information about material spilled from the translation of the old spill file: YARDS. Transferred from Tang.
 Spill Cause: CONTAMINATED SOIL

**81 NEW YORK TELEPHONE CO
 230 43RD ST
 BROOKLYN, NY 11232**

**RCRIS-SQG 1004758334
 FINDS NYD986993814**

RCRIS:

Owner: NEW YORK TELEPHONE CO
 (718) 834-6417
 EPA ID: NYD986993814
 Contact: TONY MILEO
 (718) 834-6417

Classification: Conditionally Exempt Small Quantity Generator
 TSD Activities: Not reported

Violation Status: No violations found

NY MANIFEST

Additional detail is available in NY MANIFEST. Please contact your EDR Account Executive for more information.

FINDS:

Other Pertinent Environmental Activity Identified at Site:
 Resource Conservation and Recovery Act Information system (RCRAINFO)

**81 NYSDOT D254608 GOWANUS VIADUCT
 255 42ND ST
 BROOKLYN, NY 11220**

**RCRIS-SQG 1000871437
 FINDS NY0000045005**

RCRIS:

Owner: NYSDOT REGION 2
 (718) 439-8485
 EPA ID: NY0000045005
 Contact: PIETRO CALCARA
 (718) 439-8485

Classification: Small Quantity Generator
 TSD Activities: Not reported

Violation Status: No violations found

NY MANIFEST

Additional detail is available in NY MANIFEST. Please contact your EDR Account Executive for more information.

FINDS:

Other Pertinent Environmental Activity Identified at Site:
 Resource Conservation and Recovery Act Information system (RCRAINFO)

MAP FINDINGS

Map ID
 Direction
 Distance
 Distance (ft.)Site
 Database(s)
 EDR ID Number
 EPA ID Number

81 CARCRAFT COLLISION WORKS INC RCRIS-SQG 1000180714
232 42ND ST FINDS NYD017381849
BROOKLYN, NY 11232

RCRIS:
 Owner: STEVE PESCE
 (212) 555-1212
 EPA ID: NYD017381849
 Contact: Not reported
 Classification: Small Quantity Generator
 TSDF Activities: Not reported
 Violation Status: No violations found

NY MANIFEST
 Additional detail is available in NY MANIFEST. Please contact your EDR Account Executive for more information.

FINDS:
 Other Pertinent Environmental Activity Identified at Site:
 AIRS/AIRS Facility Subsystem (AIRS/AFS)
 Resource Conservation and Recovery Act Information system (RCRAINFO)

81 APPLE EXPRESS AUTO BODY RCRIS-SQG 1000279163
224 42ND ST FINDS NYD986874550
BROOKLYN, NY 11232

RCRIS:
 Owner: APPLE EXPRESS AUTO BODY
 (212) 555-1212
 EPA ID: NYD986874550
 Contact: Not reported
 Classification: Small Quantity Generator
 TSDF Activities: Not reported
 Violation Status: No violations found

FINDS:
 Other Pertinent Environmental Activity Identified at Site:
 Resource Conservation and Recovery Act Information system (RCRAINFO)

82 JACKIE GLEASON (FIFTH AVENUE) BUS DEPOT CBS AST S102234408
871 FIFTH AVENUE LTANKS N/A
BROOKLYN, NY 11232 NY Spills

SPILLS:
 Spill Number: 0211807 Region of Spill: 2
 Tank Number: Not reported Tank Size : Not reported
 Test Method: Not reported Leak Rate: Not reported
 Spill Date: 02/26/2003 Reported to Dept: Not reported
 ID: 19519
 Date Call Received: 02/28/2003
 Region Close Date : / /
 Material Spilled 1 :DIESEL Amount Spilled 1 : 2 Gal.
 Material Spilled 2 :LUBRICATING OIL Amount Spilled 2 : 1 Gal.
 Material Spilled 3 :LUBE OIL Amount Spilled 3 : 1 Gal.
 Material Spilled 4 :WASTE OIL Amount Spilled 4 : 1 Gal.
 Spill Cause: ON LAND Resource Affected: ON LAND
 Water Affected: Not reported Spill Source: OTHER COMM/INDUSTRIAL

MAP FINDINGS

Map ID
 Direction
 Distance
 Distance (ft.)Site

EDR ID Number
 EPA ID Number

Database(s)

JACKIE GLEASON (FIFTH AVENUE) BUS DEPOT (Continued)

S102234408

This is the most recent NY SPILLS record for this site.

The NY SPILLS database may contain additional details for this site.
 Please click here or contact your EDR Account Executive for more information.

CBS AST:

CBS Number:	2-000283	Telephone:	(212) 690-9602
Owner:	NEW YORK CITY TRANSIT 370 JAY STREET ROOM 819 BROOKLYN, NY 11201 (718) 243-4581		
Facility Status:	Active		
Total Tanks	2		
Tank Status:	In Service		
Tank Error Status:	No Missing Data		
Tank Location:	Aboveground on crib, rack or cradle		
Install Date:	12/99		
Capacity (Gal):	1000		
Tank Type:	Fiberglass reinforced plastic [FRP]		
Substance:	Single Hazardous Substance on DEC List		
Extrnl Protection:	None		
Intrnl Protection:	None		
Tank Containment:	Diking		
Pipe Type:	FIBERGLASS REINFORCED PLASTIC	Pipe Location:	Aboveground
Pipe Internal:	None		
Pipe External:	None		
Pipe Containment:	None	Haz Percent:	100
Leak Detection:	In-tank System		
Overfill Protection:	3/3		
Chemical:	Ethylene glycol		
Tank Closed:	Not reported		
PBS Number:	2-190233	SWIS Code:	6101
Federal ID:	Not reported		
MOSF Number:	Not reported	CAS Number:	107211
SPDES Number:	Not reported	ICS Number:	Not reported
Facility Type:	Municipality		
Operator:	NEW YORK CITY TRANSIT	Facility Town:	NEW YORK CITY
Emrgncy Contact:	HOWARD MATZA	Emrgncy Phone:	(718) 243-4581
Certified Date:	06/06/2001	Expiration Date:	08/11/2003
Owner type:	State Government		
Owner Sub Type:	None		
Mail Name:	NEW YORK CITY TRANSIT		
Mail Contact:	JOSEPHINE BROWN 370 JAY STREET ROOM 819 BROOKLYN, NY 11201 (718) 243-4581		
Mail Phone:	(718) 243-4581		
Tank Secret:	False	Date Entered:	08/10/1995 13:11:21
Last Test:	Not reported	Due Date:	Not reported
Pipe Flag:	False	Owner Mark:	1
Renew Date:	Not reported	Date Expired:	Not reported
Is it There:	False	Is Updated:	False
Owner Status:	F		
Certificate Needs to be Printed:	False		
Fiscal Amt for Registration Fee Correct:	True		
Renewal Has Been Printed for Facility:	True		
Total Capacity of All Active Tanks(gal):	2000		
Unique Tank Id Number:	CBS-JAC-1		

MAP FINDINGS

Map ID
 Direction
 Distance
 Distance (ft.)Site

EDR ID Number
 EPA ID Number

Database(s)

JACKIE GLEASON (FIFTH AVENUE) BUS DEPOT (Continued)

S102234408

Date Pre-Printed Renewal App Form Was Last Printed: 04/30/2001

CBS Number: 2-000283 Telephone: (212) 690-9602
 Owner: NEW YORK CITY TRANSIT
 370 JAY STREET ROOM 819
 BROOKLYN, NY 11201
 (718) 243-4581

Facility Status: Active
 Total Tanks: 2
 Tank Status: In Service
 Tank Error Status: No Missing Data
 Tank Location: Aboveground on crib, rack or cradle
 Install Date: 12/84
 Capacity (Gal): 1000
 Tank Type: Steel/carbon steel
 Substance: Single Hazardous Substance on DEC List
 Extnl Protection: Painted/Asphalt Coating
 Intrnl Protection: None
 Tank Containment: Vault (w/access)
 Pipe Type: GALVANIZED STEEL Pipe Location: Aboveground
 Pipe Internal: None
 Pipe External: None
 Pipe Containment: None Haz Percent: 100
 Leak Detection: In-tank System/Other
 Overfill Protection: 3/3
 Chemical: Ethylene glycol
 Tank Closed: Not reported
 PBS Number: 2-190233 SWIS Code: 6101
 Federal ID: Not reported
 MOSF Number: Not reported CAS Number: 107211
 SPDES Number: Not reported ICS Number: Not reported
 Facility Type: Municipality
 Operator: NEW YORK CITY TRANSIT Facility Town: NEW YORK CITY
 Emrgncy Contact: HOWARD MATZA Emrgncy Phone: (718) 243-4581
 Certified Date: 06/06/2001 Expiration Date: 08/11/2003
 Owner type: State Government
 Owner Sub Type: None
 Mail Name: NEW YORK CITY TRANSIT
 Mail Contact: JOSEPHINE BROWN
 370 JAY STREET
 ROOM 819
 BROOKLYN, NY 11201
 (718) 243-4581

Mail Phone: (718) 243-4581
 Tank Secret: False Date Entered: 08/10/1995 13:11:27
 Last Test: Not reported Due Date: Not reported
 Pipe Flag: False Owner Mark: 1
 Renew Date: Not reported Date Expired: Not reported
 Is it There: False Is Updated: False
 Owner Status: F

Certificate Needs to be Printed: False
 Fiscal Amt for Registration Fee Correct: True
 Renewal Has Been Printed for Facility: True
 Total Capacity of All Active Tanks(gal): 2000
 Unique Tank Id Number: CBS-JAC-2
 Date Pre-Printed Renewal App Form Was Last Printed: 04/30/2001

LTANKS:

Spill Number: 9510771 Region of Spill: 2

MAP FINDINGS

Map ID
 Direction
 Distance
 Distance (ft.)Site

EDR ID Number
 EPA ID Number

Database(s)

JACKIE GLEASON (FIFTH AVENUE) BUS DEPOT (Continued)

S102234408

Spill Date: 11/27/1995 15:32 Reported to Dept: 11/27/1995 16:36
 ID: Not reported Date Call Received: Not reported
 Material Spilled 1 : Not reported Amount Spilled 1 : Not reported
 Region Close Dt : Not reported
 Resource Affectd: On Land
 Spill Cause: Tank Overfill
 Water Affected: Not reported Spill Source: Other Non Commercial/Industrial
 Facility Contact: Not reported Facility Tele: Not reported
 Investigator: ZHITOMIRSKY SWIS: 61
 Caller Name: Not reported Caller Agency: Not reported
 Caller Phone: Not reported Caller Extension: Not reported
 Notifier Name: Not reported Notifier Agency: Not reported
 Notifier Phone: Not reported Notifier Extension: Not reported
 PBS : Not reported
 Spiller Contact: DONALD BORNKAMP Spiller Phone: (718) 927-8209
 Spiller: SAME
 Spiller Address: Not reported
 Spill Class: Known release with minimal potential for fire or hazard. DEC Response.
 Willing Responsible Party. Corrective action taken.
 Spill Closed Dt: 12/11/1995
 Spill Notifier: Responsible Party PBS Number: Not reported
 Cleanup Ceased: Not reported
 Last Inspection: Not reported
 Cleanup Meets Standard: False
 Recommended Penalty: Penalty Not Recommended
 Spiller Cleanup Date: Not reported
 Enforcement Date: Not reported
 Investigation Complete: Not reported
 UST Involvement: False
 Spill Record Last Update: 01/04/1996
 Is Updated: False
 Corrective Action Plan Submitted: Not reported
 True Date : Not reported
 Date Spill Entered In Computer Data File: 11/27/1995
 Date Region Sent Summary to Central Office: Not reported
 Tank Test:
 PBS Number: Not reported
 Tank Number: Not reported
 Test Method: Not reported
 Capacity of Failed Tank: Not reported
 Leak Rate Failed Tank: Not reported
 Gross Leak Rate: Not reported
 Material:
 Material Class Type: 1
 Quantity Spilled: 15
 Units: Gallons
 Unknown Qty Spilled: 15
 Quantity Recovered: 15
 Unknown Qty Recovered: False
 Material: DIESEL
 Class Type: Petroleum
 Chem Abstract Service Number: DIESEL
 Last Date: 07/28/1994
 Num Times Material Entry In File: 10625
 DEC Remarks: Not reported
 Spill Cause: TANK OVERFILL IN A UNDERGROUND TANK AT THAT SITE.IT WAS ALL CLEANED UP.

MAP FINDINGS

Map ID
 Direction
 Distance
 Distance (ft.)Site

EDR ID Number
 EPA ID Number

Database(s)

JACKIE GLEASON (FIFTH AVENUE) BUS DEPOT (Continued)

S102234408

**82 871 5TH AV/JACKIE GLEASON
 871 5TH AVE
 BKLYN, NY**

**LTANKS S100177044
 N/A**

LTANKS:

Spill Number:	9106350	Region of Spill:	2
Spill Date:	09/12/1991 14:00	Reported to Dept:	09/12/1991 14:42
ID:	Not reported	Date Call Received:	Not reported
Material Spilled 1 :	Not reported	Amount Spilled 1 :	Not reported
Region Close Dt :	Not reported		
Resource Affectd:	Groundwater		
Spill Cause:	Tank Test Failure		
Water Affected:	Not reported	Spill Source:	Non Major Facility > 1,100 gallons
Facility Contact:	Not reported	Facility Tele:	(716) 856-5636
Investigator:	TIBBE	SWIS:	61
Caller Name:	Not reported	Caller Agency:	Not reported
Caller Phone:	Not reported	Caller Extension:	Not reported
Notifier Name:	Not reported	Notifier Agency:	Not reported
Notifier Phone:	Not reported	Notifier Extension:	Not reported
PBS :	Not reported		
Spiller Contact:	Not reported	Spiller Phone:	Not reported
Spiller:	NYCTA/URS CONSULTANTS		
Spiller Address:	Not reported		
Spill Class:	Known release with minimal potential for fire or hazard. DEC Response. Willing Responsible Party. Corrective action taken.		
Spill Closed Dt:	Not Closed		
Spill Notifier:	Tank Tester	PBS Number:	Not reported
Cleanup Ceased:	11/18/1994		
Last Inspection:	Not reported		
Cleanup Meets Standard:	True		
Recommended Penalty:	Penalty Not Recommended		
Spiller Cleanup Date:	Not reported		
Enforcement Date:	Not reported		
Investigation Complete:	Not reported		
UST Involvement:	False		
Spill Record Last Update:	12/28/2000		
Is Updated:	False		
Corrective Action Plan Submitted:	Not reported		
True Date :	Not reported		
Date Spill Entered In Computer Data File:	09/13/1991		
Date Region Sent Summary to Central Office:	Not reported		
Tank Test:			
PBS Number:	Not reported		
Tank Number:	Not reported		
Test Method:	Not reported		
Capacity of Failed Tank:	0		
Leak Rate Failed Tank:	0.00		
Gross Leak Rate:	Not reported		
Material:			
Material Class Type:	1		
Quantity Spilled:	-1		
Units:	Gallons		
Unknown Qty Spilled:	-1		
Quantity Recovered:	0		
Unknown Qty Recovered:	False		
Material:	NON PCB OIL		
Class Type:	Petroleum		
Chem Abstract Service Number:	NON PCB OIL		

MAP FINDINGS

Map ID
 Direction
 Distance
 Distance (ft.)Site

EDR ID Number

Database(s) EPA ID Number

871 5TH AV/JACKIE GLEASON (Continued)

S100177044

Last Date: 09/28/1994
 Num Times Material Entry In File: 2798
 DEC Remarks: 11/18/94: REASSIGNED FROM SIGONA TO ZHITOMIRSKY ON 11/18/94. TRANSFERED FROM HALE TO TIBBE ON 12/28/00. INVESTIGATION ONGOING. TANKS CLOSED AND D REPLACED.
 Spill Cause: Not reported

**83 LUTHERAN MEDICAL CENTER
 150 55TH ST
 BROOKLYN, NY 11220**

**RCRIS-SQG 1000890295
 FINDS NY0000325324
 UST
 LTANKS**

RCRIS:

Owner: LUTHERAN MEDICAL CENTER
 (718) 630-7300
 EPA ID: NY0000325324
 Contact: Not reported
 Classification: Small Quantity Generator
 TSD Activities: Not reported
 Violation Status: No violations found

NY MANIFEST

Additional detail is available in NY MANIFEST. Please contact your EDR Account Executive for more information.

FINDS:

Other Pertinent Environmental Activity Identified at Site:
 Resource Conservation and Recovery Act Information system (RCRAINFO)

LTANKS:

Spill Number: 9803531	Region of Spill: 2
Spill Date: 06/18/1998 14:00	Reported to Dept: 06/19/1998 10:07
ID: Not reported	Date Call Received: Not reported
Material Spilled 1 : Not reported	Amount Spilled 1 : Not reported
Region Close Dt : Not reported	
Resource Affectd: On Land	
Spill Cause: Tank Test Failure	
Water Affected: Not reported	Spill Source: Other Commercial/Industrial
Facility Contact: Not reported	Facility Tele: Not reported
Investigator: MULQUEEN	SWIS: 61
Caller Name: Not reported	Caller Agency: Not reported
Caller Phone: Not reported	Caller Extension: Not reported
Notifier Name: Not reported	Notifier Agency: Not reported
Notifier Phone: Not reported	Notifier Extension: Not reported
PBS : Not reported	
Spiller Contact: Not reported	Spiller Phone: Not reported
Spiller: LUTHERAN MEDICAL CENTER	
Spiller Address: 150 50TH BROOKLYN, NY	
Spill Class: Known release with minimal potential for fire or hazard. DEC Response. Willing Responsible Party. Corrective action taken.	
Spill Closed Dt: Not Closed	
Spill Notifier: Tank Tester	PBS Number: Not reported
Cleanup Ceased: Not reported	
Last Inspection: Not reported	
Cleanup Meets Standard: False	
Recommended Penalty: Penalty Not Recommended	
Spiller Cleanup Date: Not reported	
Enforcement Date: Not reported	

MAP FINDINGS

Map ID
 Direction
 Distance
 Distance (ft.)Site

EDR ID Number
 EPA ID Number

Database(s)

LUTHERAN MEDICAL CENTER (Continued)

1000890295

Investigation Complete: Not reported
 UST Involvement: True
 Spill Record Last Update: 06/22/1998
 Is Updated: False
 Corrective Action Plan Submitted: Not reported
 True Date : Not reported
 Date Spill Entered In Computer Data File: 06/19/1998
 Date Region Sent Summary to Central Office: Not reported
 Tank Test:
 PBS Number: Not reported
 Tank Number: 1
 Test Method: Horner EZ Check
 Capacity of Failed Tank: 6000
 Leak Rate Failed Tank: 0.00
 Gross Leak Rate: Not reported
 Material:
 Material Class Type: 1
 Quantity Spilled: 0
 Units: Gallons
 Unknown Qty Spilled: No
 Quantity Recovered: 0
 Unknown Qty Recovered: False
 Material: DIESEL
 Class Type: Petroleum
 Chem Abstract Service Number: DIESEL
 Last Date: 07/28/1994
 Num Times Material Entry In File: 10625
 DEC Remarks: Not reported
 Spill Cause: failed horner e 3 tank test

PBS UST:

PBS Number:	2-189790	CBS Number:	Not reported
SPDES Number:	Not reported	SWIS ID:	6101
Operator:	LMC MAINTENANCE SUPERVISORS (718) 630-7000		
Emergency Contact:	MAINT SUPERVISORS (718) 630-7029		
Total Tanks:	3		
Owner:	LUTHERAN MEDICAL CENTER 150 55TH ST BROOKLYN, NY 11220 (718) 630-7000		
Owner Type:	Corporate/Commercial		
Owner Mark:	First Owner		
Owner Subtype:	Not reported		
Mailing Address:	LUTHERAN MEDICAL CENTER ATTN: JAIME E. CRUZ 150 55TH ST BROOKLYN, NY 11220 (718) 630-7000		
Tank Status:	In Service		
Capacity (gals):	20000		
Tank Location:	UNDERGROUND		
Tank Id:	001	Install Date:	07/01/1977
Tank Type:	Steel/carbon steel	Product Stored:	NOS 1,2, OR 4 FUEL OIL
Tank Internal:	Not reported	Pipe Internal:	Not reported
Pipe Location:	1	Pipe Type:	STEEL/IRON
Tank External:	Not reported		

MAP FINDINGS

Map ID
 Direction
 Distance
 Distance (ft.)Site

EDR ID Number
 EPA ID Number

Database(s)

LUTHERAN MEDICAL CENTER (Continued)

1000890295

Missing Data for Tank:	Minor Data Missing		
Pipe External:	Not reported		
Second Containment:	NONE		
Leak Detection:	NONE		
Overfill Prot:	Product Level Gauge	Dispenser:	Suction
Date Tested:	03/10/2000	Next Test Date:	03/10/2005
Date Closed:	Not reported	Test Method:	USTest 2000
Deleted:	False	Updated:	True
Dead Letter:	False	Owner Screen:	Minor data missing
FAMT:	Fiscal amount for registration fee is correct		
Total Capacity:	46000	Renewal Date:	Not reported
Tank Screen:	Minor data missing	Federal ID:	Not reported
Renew Flag:	Renwal has not been printed	Facility Screen:	No data missing
Certification Flag:	False	Certification Date:	03/24/2000
Old PBS Number:	Not reported	Expiration Date:	06/05/2002
Inspected Date:	Not reported	Inspector:	Not reported
Inspection Result:	Not reported		
Lat/long:	Not reported		
Facility Type:	OTHER		
Town or City:	NEW YORK CITY		
Town or City Code:	01		
County Code:	61		
Region:	2		
PBS Number:	2-189790	CBS Number:	Not reported
SPDES Number:	Not reported	SWIS ID:	6101
Operator:	LMC MAINTENANCE SUPERVISORS (718) 630-7000		
Emergency Contact:	MAINT SUPERVISORS (718) 630-7029		
Total Tanks:	3		
Owner:	LUTHERAN MEDICAL CENTER 150 55TH ST BROOKLYN, NY 11220 (718) 630-7000		
Owner Type:	Corporate/Commercial		
Owner Mark:	First Owner		
Owner Subtype:	Not reported		
Mailing Address:	LUTHERAN MEDICAL CENTER ATTN: JAIME E. CRUZ 150 55TH ST BROOKLYN, NY 11220 (718) 630-7000		
Tank Status:	In Service	Install Date:	07/01/1977
Capacity (gals):	20000	Product Stored:	NOS 1,2, OR 4 FUEL OIL
Tank Location:	UNDERGROUND	Pipe Internal:	Not reported
Tank Id:	002	Pipe Type:	STEEL/IRON
Tank Type:	Steel/carbon steel		
Tank Internal:	Not reported		
Pipe Location:	1		
Tank External:	Not reported		
Missing Data for Tank:	Minor Data Missing		
Pipe External:	Not reported		
Second Containment:	NONE		
Leak Detection:	NONE		
Overfill Prot:	Product Level Gauge	Dispenser:	Suction
Date Tested:	03/10/2000	Next Test Date:	03/10/2005

MAP FINDINGS

Map ID
 Direction
 Distance
 Distance (ft.)Site

EDR ID Number
 EPA ID Number

Database(s)

LUTHERAN MEDICAL CENTER (Continued)

1000890295

Date Closed:	Not reported	Test Method:	USTest 2000
Deleted:	False	Updated:	True
Dead Letter:	False	Owner Screen:	Minor data missing
FAMT:	Fiscal amount for registration fee is correct		
Total Capacity:	46000	Renewal Date:	Not reported
Tank Screen:	Minor data missing	Federal ID:	Not reported
Renew Flag:	Renwal has not been printed	Facility Screen:	No data missing
Certification Flag:	False	Certification Date:	03/24/2000
Old PBS Number:	Not reported	Expiration Date:	06/05/2002
Inspected Date:	Not reported	Inspector:	Not reported
Inspection Result:	Not reported		
Lat/long:	Not reported		
Facility Type:	OTHER		
Town or City:	NEW YORK CITY		
Town or City Code:	01		
County Code:	61		
Region:	2		
PBS Number:	2-189790	CBS Number:	Not reported
SPDES Number:	Not reported	SWIS ID:	6101
Operator:	LMC MAINTENANCE SUPERVISORS (718) 630-7000		
Emergency Contact:	MAINT SUPERVISORS (718) 630-7029		
Total Tanks:	3		
Owner:	LUTHERAN MEDICAL CENTER 150 55TH ST BROOKLYN, NY 11220 (718) 630-7000		
Owner Type:	Corporate/Commercial		
Owner Mark:	First Owner		
Owner Subtype:	Not reported		
Mailing Address:	LUTHERAN MEDICAL CENTER ATTN: JAIME E. CRUZ 150 55TH ST BROOKLYN, NY 11220 (718) 630-7000		
Tank Status:	In Service	Install Date:	07/01/1977
Capacity (gals):	6000	Product Stored:	DIESEL
Tank Location:	UNDERGROUND	Pipe Internal:	Not reported
Tank Id:	00D	Pipe Type:	STEEL/IRON
Tank Type:	Steel/carbon steel		
Tank Internal:	Not reported		
Pipe Location:	1		
Tank External:	Not reported		
Missing Data for Tank:	Minor Data Missing		
Pipe External:	Not reported		
Second Containment:	NONE		
Leak Detection:	NONE	Dispenser:	Suction
Overfill Prot:	Product Level Gauge	Next Test Date:	07/01/2003
Date Tested:	07/01/1998	Test Method:	HORNER
Date Closed:	Not reported	Updated:	True
Deleted:	False	Owner Screen:	Minor data missing
Dead Letter:	False		
FAMT:	Fiscal amount for registration fee is correct		
Total Capacity:	46000	Renewal Date:	Not reported
Tank Screen:	Minor data missing	Federal ID:	Not reported

MAP FINDINGS

Map ID		EDR ID Number
Direction		
Distance		
Distance (ft.)	Database(s)	EPA ID Number
Site		

LUTHERAN MEDICAL CENTER (Continued)

1000890295

Renew Flag:	Renwal has not been printed	Facility Screen: No data missing
Certification Flag:	False	Certification Date: 03/24/2000
Old PBS Number:	Not reported	Expiration Date: 06/05/2002
Inspected Date:	Not reported	Inspector: Not reported
Inspection Result:	Not reported	
Lat/long:	Not reported	
Facility Type:	OTHER	
Town or City:	NEW YORK CITY	
Town or City Code:	01	
County Code:	61	
Region:	2	

83

**IESI-110 120 50TH ST.
110-120 50TH STREET
BROOKLYN, NY 11232**

SWF/LF

**S105841100
N/A**

LF:

Secondary Addr : Not reported	Region Code : 2
Phone Number : 2014375200	Owner Name : Not reported
Owner Type : Not reported	
Owner Address : Not reported	
Not reported	
0	
Owner Email : Not reported	Owner Phone : 0
Contact Name : Vito Galante	
Contact Address : 2335 Applebutter Road	
Not reported	
Bethlehem, PA 18015	
Contact Email : Not reported	Contact Phone : 6103173200
Activity Desc : Transfer station - regulated	
Activity Number : 24T95	
Active : Yes	Accuracy Code : Not reported
North Coordinate :4500383	East Coordinate : 582935
Regulatory Status Permit	
Waste Type : Residential;Commercial	
Authorization # : 2-6102-00067	Authorization Date :10/31/96
Expiration Date : 10/31/01	

83

**SUPREME EQUIP. & SYSTEMS CORP
4901 FIRST AVENUE
BROOKLYN, NY 11232**

**CBS AST
LTANKS**

**S101509073
N/A**

CBS AST:

CBS Number:	2-000215	Telephone: (718) 965-0100
Owner:	SUPREME EQUIP. & SYSTEMS CORP	
	4901 FIRST AVENUE	
	BROOKLYN, NY 11232	
	(718) 965-0100	
Facility Status:	Active	
Total Tanks	1	
Tank Status:	In Service	
Tank Error Status:	No Missing Data	
Tank Location:	Aboveground on crib, rack or cradle	
Install Date:	Not reported	
Capacity (Gal):	3000	
Tank Type:	Stainless steel alloy	
Substance:	Single Hazardous Substance on DEC List	
Extrnl Protection:	Painted/Asphalt Coating	

MAP FINDINGS

Map ID
 Direction
 Distance
 Distance (ft.)Site

EDR ID Number
 EPA ID Number

Database(s)

SUPREME EQUIP. & SYSTEMS CORP (Continued)

S101509073

Intrnl Protection:	None	Pipe Location:	Aboveground
Tank Containment:	None		
Pipe Type:	STAINLESS STEEL ALLOY	Haz Percent:	100
Pipe Internal:	None		
Pipe External:	Painted/Asphalt Coating		
Pipe Containment:	None		
Leak Detection:	None		
Overfill Protection:	Not reported		
Chemical:	1,1,1-Trichloroethane		
Tank Closed:	Not reported		
PBS Number:	Not reported	SWIS Code:	6101
Federal ID:	Not reported		
MOSF Number:	Not reported	CAS Number:	71556
SPDES Number:	Not reported	ICS Number:	2-125308
Facility Type:	Manufacturing		
Operator:	P. VALENTINO	Facility Town:	NEW YORK CITY
Emrgncy Contact:	P. VALENTINO	Emrgncy Phone:	(718) 343-4629
Certified Date:	11/20/1992	Expiration Date:	02/07/1995
Owner type:	Corporate/Commercial		
Owner Sub Type:	Not reported		
Mail Name:	SUPREME EQUIP. & SYSTEMS CORP		
Mail Contact:	P. VALENTINO		
	4901 FIRST AVENUE		
	BROOKLYN, NY 11232		
Mail Phone:	(718) 965-0100		
Tank Secret:	False	Date Entered:	02/07/1991 07:41:31
Last Test:	Not reported	Due Date:	Not reported
Pipe Flag:	False	Owner Mark:	1
Renew Date:	11/02/92	Date Expired:	02/07/95
Is it There:	False	Is Updated:	False
Owner Status:	F		
Certificate Needs to be Printed:	False		
Fiscal Amt for Registration Fee Correct:	True		
Renewal Has Been Printed for Facility:	True		
Total Capacity of All Active Tanks(gal):	3000		
Unique Tank Id Number:	001		
Date Pre-Printed Renewal App Form Was Last Printed:			09/01/1998

LTANKS:

Spill Number:	9501716	Region of Spill:	2
Spill Date:	05/10/1995 14:30	Reported to Dept:	05/10/1995 15:00
ID:	Not reported	Date Call Received:	Not reported
Material Spilled 1 :	Not reported	Amount Spilled 1 :	Not reported
Region Close Dt :	Not reported		
Resource Affectd:	On Land		
Spill Cause:	Tank Failure	Spill Source:	Other Commercial/Industrial
Water Affected:	Not reported	Facility Tele:	Not reported
Facility Contact:	Not reported	SWIS:	61
Investigator:	TANG	Caller Agency:	Not reported
Caller Name:	Not reported	Caller Extension:	Not reported
Caller Phone:	Not reported	Notifier Agency:	Not reported
Notifier Name:	Not reported	Notifier Extension:	Not reported
Notifier Phone:	Not reported		
PBS :	Not reported	Spiller Phone:	Not reported
Spiller Contact:	Not reported		
Spiller:	SAME		
Spiller Address:	Not reported		

MAP FINDINGS

Map ID
 Direction
 Distance
 Distance (ft.)Site

EDR ID Number
 EPA ID Number

Database(s)

REAR OF BUSH TERMINAL BUILDING (Continued)

S101008336

Operator During Disposal : unknown
 Stated Operator Address : Not reported
 State Operator City : Not reported
 State Operator State : Not reported
 Haz Waste Disposal Period : From: mid 1974 To: 1978
 Cofirmed Haz Waste Qty : plating wastes: unknown
 Analytical Data Available : Groundwater, Surface Water, Soil, Sediment
 Applicable Standards Exceeded : Groundwater, Surface Water
 Depth Groundwater : Range: 5 to 10 feet.
 Legal Action Type : State, Assistance Contract
 Facility Status : Negotiations in Progress
 Remedial Action : Not reported
 Nature Of Action : Not reported
 Site Description: The site consists of filled land between piers 1 and 4 at the end of 43rd - 50th streets adjacent to upper New York Bay. The site is named for its close proximity to Bush Terminals to the north. According to a letter received from the Brooklyn District Attorney's Office, this site was abandoned and was used for the disposal of hazardous wastes. In May 1982, the State Senate Select Committee on Crime also indicated that hazardous waste was disposed at this site. A Phase I Investigation, completed in 1985, recommended that further investigations be done. Field work for the Phase II State Superfund Investigation was completed in February of 1990, and a Final Phase II Report has been received. The Phase II Report recommended reclassification of the site to Class 3; there is documented disposal of hazardous waste at the site, but there is no significant threat to the environment. This site is an approved site for investigation by New York City under the Clean Air/Clean Water Bond Act. The New York City Economic Development Corporation has completed the investigation of the site. Site investigation work conducted between May 25, 1999 and May, 2001 confirmed the presence of metals (mostly lead) and PAHs in the on-site soil and groundwater. The draft Remedial Action Report is currently under review.

Environmental Problems Assesment: Sampling has revealed contravention of groundwater standards by 23 organic chemicals and 12 metals. It has also been determined that no significant threat exists to the environment.

Health Problems Assesment: Groundwater in the area of the site is not used as a source for water supply. All residences and businesses are supplied with public water from an upstate reservoir system. NYSDOH required surface soil sampling to determine the potential for exposures to future park users. The results of surface soil samples collected during the site investigation indicate direct contact with contaminated soil is possible. Site access is restricted by a fence.

84

**EMPIRE ELECTRIC COMPANY
 5200 1ST AVENUE
 BROOKLYN, NY 11232**

**SHWS S102872771
 N/A**

SHWS:
 EPA ID: Not reported
 Region: 2
 Acres: 0.55 Acres
 Legal Action Type: Structure
 Facility ID Number: 224015
 Soil Type: Fill.
 Lat/Long : 40Y 38' 58" / 74Y 1' 9"
 Current Owner Name : 5200 Enterprises Limited
 Current Owner Address : 1 Bush Plaza
 Brooklyn, NY 11232
 Owner During Disposal : 5200 Enterprises Limited
 Operator During Disposal : Empire Electric Company

MAP FINDINGS

Map ID
 Direction
 Distance
 Distance (ft.)Site

EDR ID Number
 EPA ID Number

Database(s)

EMPIRE ELECTRIC COMPANY (Continued)

S102872771

Stated Operator Address : 5200 1st Avenue
 State Operator City : Brooklyn
 State Operator State : NY
 Haz Waste Disposal Period : From: 1950 To: 1986
 Cofirmed Haz Waste Qty : PCBs: unknown
 Analytical Data Available : Groundwater, Soil
 Applicable Standards Exceeded : Groundwater
 Depth Groundwater : Range: 10 to 25 feet.
 Legal Action Type : Not reported
 Facility Status : Not reported
 Remedial Action : Proposed
 Nature Of Action : IRM.
 Site Description:

This site consists of a solid masonry brick building, 240 feet in length and 100 feet in width. The building was originally constructed in the year 1900 for the City of New York as a powerhouse to provide electricity to the City owned trolley system. After the trolley system was abandoned in the 1930's, all machinery, piping and apparatus in the powerplant was dismantled. In 1950 the Empire Electric Company bought the property and the building which was used to recondition electrical apparatus (including transformers containing PCBs), and as a warehouse. Although the inside of the building has been wiped-clean, sampling at the site confirmed the floor and walls are still contaminated with PCBs. A Preliminary Site Assessment (PSA) was completed during the summer of 1999 to further evaluate the contamination. The sampling results indicated that soil beneath the building contains hazardous levels of PCBs, and the groundwater downgradient of the site contains elevated levels of PCBs. IRMs involving site security, epoxy coatings and/or complete demolition of the buildings are being considered. New York City constructed cement block walls to close off all access points to the building in 2001.

Environmental Problems Assesment: PCBs have been detected in the floor and walls in the building, the soil beneath the building and soil and groundwater outside the building.

Health Problems Assesment: The floors, walls and the soil beneath the basement floor of the dilapidated on-site building are contaminated with significant levels of PCBs. The levels of PCBs within the building present a threat to public health since homeless people live within the building. Outreach and intervention efforts by the New York City Department of Homeless Services failed to remove the homeless individuals from the building. Presently, efforts by the New York State Department of Environmental Conservation have been unsuccessful in relocating the homeless from the site. Testing results for upgradient and downgradient groundwater samples collected during the PSA indicate the presence of volatile organic compounds above standards for public drinking water supplies. However, exposure to the contaminated groundwater is unlikely since public water serves the entire New York City area. Indoor air contamination from volatile organic compounds in the groundwater is a potential exposure pathway.

85

**KINGS COUNTY LIGHTING CO.
 5430 FIRST AVE.
 BROOKLYN, NY 11220**

**Coal Gas G000000440
 N/A**

COAL GAS SITE DESCRIPTION:

Site is on the western side of 1st Ave. between 54th St. and 55th St. Site is on the water.
 (B15) Site is a CERCLIS Site I.D. #NYD980532055

©Copyright 1993 Real Property Scan, Inc.

MAP FINDINGS

Map ID
Direction
Distance
Distance (ft.)Site

EDR ID Number

Database(s) EPA ID Number

KINGS COUNTY LIGHTING CO. (Continued)

G000000440

ORPHAN SUMMARY

City	EDR ID	Site Name	Site Address	Zip	Database(s)
BROOKLYN	1000981141	LIRR ATLANTIC AVENUE MANHOLES	S61A & SUBSTA A02 ON ATLANTIC	11217	RCRIS-SQG, FINDS
BROOKLYN	1006810661	NYCT - 36TH ST STA & 4TH AVE LINE MNRW	36TH ST & 4TH AVE	11232	FINDS, RCRIS-LQG
BROOKLYN	1005444350	MTA NYCT - 45TH ST STA N&R LINE	45TH ST & 4TH AVE	11220	RCRIS-SQG, FINDS
BROOKLYN	S105842283	NYCDOS BULK SITE @ 52ND STREET	52ND STREET	11232	SWF/LF
BROOKLYN	S105841746	NYCDOS @ 52ND ST. BROOKLYN	52ND STREET / N. Y. BAY	11232	SWF/LF
BROOKLYN	1006246556	CON ED-NARROWS GAS TURBINE SITE	53RD STREET & FIRST AVENUE	11231	FINDS
BROOKLYN	S106122215	WITCO CORPORATION BROOKLYN PLANT	633 AND 688-700 COURT STREET	11231	VCP
BROOKLYN	1001223896	GREAT LAKES DREDGE & DOCK - TUG COLNON	ATLANTIC AVE PIER 8N BROOKLYN	11217	RCRIS-SQG, FINDS
BROOKLYN	1001223897	GREAT LAKES DREDGE & DOCK - DREDGE LI	ATLANTIC AVE PIER 8N BROOKLYN	11217	RCRIS-SQG
BROOKLYN	1001224168	MAIMONIDES HEALTH SERVICES	43-03 13TH AVE	11219	RCRIS-SQG, FINDS
BROOKLYN	1004759270	MAIMONIDES HEALTH SERVICES BROOKLYN	1301 13TH AVE	11219	RCRIS-SQG, FINDS
BROOKLYN	1000911987	NYCDOT BRIDGE BIN 2243580	5TH AVE - LIRR & SEA BCH LINE	11220	RCRIS-SQG, FINDS
BROOKLYN	1000911988	NYCDOT BRIDGE BIN 2243600	7TH AVE - LIRR & SEA BCH LINE	11220	RCRIS-SQG, FINDS
BROOKLYN	1004568983	SUNOCO SERVICE STATION	6102 4TH AVE & 61ST ST	11220	RCRIS-SQG, FINDS
BROOKLYN	1004755881	NYCDOT BIN 2243320	3RD AVE BRIDGE OVER LIRR	11220	RCRIS-SQG, FINDS
BROOKLYN	1004760009	LUCKY CLEANERS	55-12 4TH AVE	11220	RCRIS-SQG, FINDS
BROOKLYN	1004761878	REHAB OF I-278 VIADUCT	920 3RD AVE & 34TH ST	11232	FINDS, RCRIS-LQG
BROOKLYN	1004758760	MARCELINO ALMONTE M & A REPAIRS	164 4TH AVE & DOUGLAS	11217	RCRIS-SQG, FINDS
BROOKLYN	S105841902	CON EDISON CO. OF NY INC. @ F/T FACILITY	3RD AVE (BET. 3RD / 4TH)	11215	SWF/LF
BROOKLYN	1000911947	LONG ISLAND RAILROAD ATLANTIC AVENUE MANHOLE S68B	6TH AVENUE & 7TH AVENUE	11217	RCRIS-SQG, FINDS
BROOKLYN	1006817500	M-T NEPTUNE	BAY RIDGE AVE - ANCHORAGE AREA	11220	RCRIS-SQG, FINDS
BROOKLYN	1005905707	NYCDOT BIN 2268498	278 I BQE EB ATLANTIC AVE	11201	FINDS, RCRIS-LQG
BROOKLYN	1000890259	NYCDOT BIN 2240240	9TH ST BRIDGE GOWANUS CANAL	11215	RCRIS-SQG, FINDS
BROOKLYN	1001482918	NYCDOT BRIDGE BIN 2240250	3RD ST BRIDGE OVER	11215	FINDS, RCRIS-LQG
BROOKLYN	1004762008	NYCDEP - SHAFT 22	BRIDGE & SAND ST	11201	RCRIS-SQG, FINDS
BROOKLYN	1001961420	A I S FURNITURE	BROOKLYN NAVY YARD BLDG 280	11205	RCRIS-SQG, FINDS
BROOKLYN	1001961418	EVAN HUGHES FURNITURE	BROOKLYN NAVY YARD BLDG 3	11217	RCRIS-SQG, FINDS
BROOKLYN	1001961419	G T K WOOD WORKING	BROOKLYN NAVY YARD BLDG 3	11217	RCRIS-SQG, FINDS
BROOKLYN	1001224196	NYC - G M D	BROOKLYN NAVY YARD BLDG 595	11205	RCRIS-SQG
BROOKLYN	1001233031	G M D SHIPYARD	BROOKLYN NAVY YARD BLDG 595	11205	RCRIS-SQG
BROOKLYN	1001818103	DEALERS ELECTRIC MOTOR CORP	BROOKLYN NAVY YARD BLDG 123	11205	RCRIS-SQG, FINDS
BROOKLYN	1001961411	SCOTT JORDAN FURNITURE	BROOKLYN NAVY YARD BLDG 280	11205	RCRIS-SQG, FINDS
BROOKLYN	1001961416	ONLINE JEWELRY LTD	BROOKLYN NAVY YARD BLDG 292	11205	RCRIS-SQG, FINDS
BROOKLYN	1001961417	DUARTE BROTHERS WOODWORK	BROOKLYN NAVY YARD BLDG 3	11205	RCRIS-SQG, FINDS
BROOKLYN	1001961421	D C M FABRICATION INC	BROOKLYN NAVY YARD BLDG 280	11205	RCRIS-SQG, FINDS
BROOKLYN	1001961422	PRODUCT & DESIGN NY	BROOKLYN NAVY YARD BLDG 618	11205	RCRIS-SQG, FINDS
BROOKLYN	1007112435	G M D SHIPYARD	BROOKLYN NAVY YARD BLDG 595	11205	RCRIS-SQG
BROOKLYN	1007112639	STIEGELBAUER ASSOCIATES INC	BROOKLYN NAVY YARD BLDG 20	11205	RCRIS-SQG
BROOKLYN	S105841910	J. WISE EXCAVATING	BROOKLYN NAVY YARD; GATE 27	11205	SWF/LF
BROOKLYN	1001969039	US POSTAL SERVICE & COURTHOUSE	271 CADMAN PLZ	11201	RCRIS-SQG, FINDS
BROOKLYN	1000323245	EMANUEL CELLARD FEDERAL BUILDING 225 CA	225 CADMAN PLZ	11201	RCRIS-SQG, FINDS, CERC-NFRAP
BROOKLYN	1004762946	ENRON PB206 AT HUGHES MARINE	700 COLUMBIA ST - LOADING DOCK	11231	RCRIS-SQG, FINDS

ORPHAN SUMMARY

City	EDR ID	Site Name	Site Address	Zip	Database(s)
BROOKLYN	1004762126	NY POWER AUTH - 23RD & 3RD SITE	NW COR 3RD AVE & 24TH ST	11232	RCRIS-SQG, FINDS
BROOKLYN	1004762551	NYCT - DEKALB AVE STATION D LINE	COR OF DEKALB AVE &	11201	RCRIS-SQG, FINDS
BROOKLYN	1003864070	CARROL GARDEN	CORNER OF 5TH AND SMITH STREET	11231	CERC-NFRAP
BROOKLYN	S106125648	OIL STORAGE FACILITY	722 COURT STREET	11231	NY Spills
BROOKLYN	U003764806	TENNIS HOUSE, PROSPECT PARK	WEST DRIVE & 7TH STREET	11215	UST
BROOKLYN	1004760610	MTA NYCT - FLATBUSH AVE D Q B LINE	FLATBUSH & FLUSHING AVE &	11215	RCRIS-SQG, FINDS
BROOKLYN	S105586295	NAVAL STATION-BROOKLYN: TRANSFORMER AREA	FLUSHING AVENUE	11205	SHWS
BROOKLYN	1000791464	WATERMAN STEAMSHIP CO	FOOT OF HAMILTON AVE PIER 9B	11231	RCRIS-SQG, FINDS
BROOKLYN	1000791479	UNIVERSAL MARTIME	FOOT OF HAMILTON AVE	11231	RCRIS-SQG, FINDS
BROOKLYN	1000407436	NORTHEAST MARINE TERMINAL CO INC	FOOT OF 39TH ST	11232	RCRIS-SQG, FINDS, CORRACTS
BROOKLYN	S105841924	TRICON ENTERPRISES INC. PIER 12	FOOT OF WOLCOTT STREET REDHOOK SECTI	11231	SWF/LF
BROOKLYN	1004762041	NYCDEP - SHAFT 15A	FORT GREENE PARK OFF	11205	RCRIS-SQG, FINDS
BROOKLYN	1001223751	MTA NYCT FRANKLYN AVE STA - A TRAIN	FRANKLYN & ATLANTIC AVE INTERS	11238	RCRIS-SQG, FINDS
BROOKLYN	1004762203	NYCTA-FULTON ST. / BRIDGE ST. STORAGE	FULTON & BRIDGE ST CORNER	11201	FINDS, RCRIS-LQG
BROOKLYN	1001127931	MTA NYCT FURMAN ST FAN PLANT	FURMAN & MONTAGUE ST	11201	RCRIS-SQG, FINDS
BROOKLYN	1006810692	PORT AUTHORITY OF NEW YORK & NEW JERSEY	65 FURMAN ST - COLD STORAGE BL	11201	FINDS, RCRIS-LQG
BROOKLYN	99648295	GOWANUS GAS TURBINES 29TH ST AND 2ND AVE	GOWANUS GAS TURBINES 29TH ST AND 2ND /	11232	ERNS
BROOKLYN	1000912091	NYCDOT BIN 2240231	HAMILTON AVE OVR GOWANUS CANAL	11231	RCRIS-SQG, FINDS
BROOKLYN	1004762006	NYCDEP - SHAFT 17A	HAMILTON AVE & COLE ST	11231	RCRIS-SQG, FINDS
BROOKLYN	S105841747	NYCDOS MTS @ HAMILTON AVE.	HAMILTON AVENUE	11215	SWF/LF
BROOKLYN	1005444345	MTA NYCT - HOYT SCHERMERHORN STATION	HOYT & SCHERMERHORN STS	11201	RCRIS-SQG, FINDS
BROOKLYN	99627829	HUDSON AVENUE GENERATING STATION / 1-11	HUDSON AVENUE GENERATING STATION / 1-1	11201	ERNS
		HUDSON AVE SITE IS A	HUDSON AVE SITE IS A		
BROOKLYN	S106014852	124 KANE STREET	124 KANE STREET	11231	NY Spills
BROOKLYN	S105586296	BROOKLYN NAVY YARD - 13 ACRE PARCEL	KENT AVENUE	11205	SHWS
BROOKLYN	S105841931	WATERFRONT DISPOSAL CORPORATION	KINGS COUNTY	11231	SWF/LF
BROOKLYN	1000127559	L&O PERSONAL PROCESS CLEANERS INC	203 7TH LANE	11215	RCRIS-SQG, FINDS
BROOKLYN	1004760608	MTA NYCT - MONTAGUE ST TUNNEL M N R LINE	MONTAGUE ST INCL TUNNEL	11217	RCRIS-SQG, FINDS
BROOKLYN	99641858	NARROWS GAS TURBINE SITE 53RD ST AND 1ST AVENUE	NARROWS GAS TURBINE SITE 53RD ST AND 1 AVENUE	11232	ERNS
BROOKLYN	1001224574	NYSDOT REGION 2 BROOKLYN QUEENS EXPWY	NAVY ST AT BROOKLYN QUEENS EXP	11201	RCRIS-SQG, FINDS
BROOKLYN	1004762002	NYCDEP - SHAFT 16A	NEVINS AVE & STATE ST	11201	RCRIS-SQG, FINDS
BROOKLYN	1000981139	LIRR ATLANTIC AVENUE MANHOLES	S31-S30 ON ATLANTIC AVE BETW	11217	RCRIS-SQG, FINDS
BROOKLYN	1000981140	LIRR ATLANTIC AVENUE MANHOLES	S33-S32 ON ATLANTIC AVE BETW	11217	RCRIS-SQG, FINDS
BROOKLYN	1000981142	LIRR ATLANTIC AVENUE MANHOLES	S66B ON ATLANTIC AVE BETW	11217	RCRIS-SQG, FINDS
BROOKLYN	S106122314	U.S. DREDGING SHIPYARD SITE	ONE BEARD STREET	11231	VCP
BROOKLYN	S105841757	U. S. COAST LINE; INC.	PIER G; BROOKLYN NAVY YARD	11205	SWF/LF
BROOKLYN	1004762613	CITY OF NY PARKS & RECREATION DEPT	PLYMOUTH & MAIN &	11201	FINDS, RCRIS-LQG
BROOKLYN	1001489180	NYC DEPT OF PARKS & REC - PROSPECT PARK	PROSPECT PARK OFF OCEAN AVE	11215	RCRIS-SQG, FINDS
BROOKLYN	1005444409	NYCT-PROSPECT AVE STATION N&R LINE	PROSPECT & 4TH AVE	11215	RCRIS-SQG, FINDS
BROOKLYN	1005417375	MTA NYCT - TRANSIT MUSEUM	SCHERMERHORN & COURT STS	11201	RCRIS-SQG, FINDS
BROOKLYN	S102143752	BROOKLYN CONCRETE RECYCLING; INC./THREE	SMITH STREET	11231	SWF/LF, NY Spills
BROOKLYN	1004759588	NYC BD OF ED - PUBLIC SCHOOL 369 BKLYN	887 STATE ST	11217	RCRIS-SQG, FINDS
BROOKLYN	U003764797	PICNIC HOUSE	5TH STREET & WEST PARK DRIVE	11215	UST
BROOKLYN	1005444349	MTA NYCT - YORK ST STA - 6TH AVE LINE	YORK & JAY STS	11201	FINDS, RCRIS-LQG
NEW YORK	S105842297	NYCDOS EAST HARLEM MRF	EAST 127TH / 2ND AVENUE	10004	SWF/LF
NEW YORK	S103592356	NORTHEAST MARINE TERMINAL	BATTERY MARITIME BLD	10004	SWF/LF

ORPHAN SUMMARY

City	EDR ID	Site Name	Site Address	Zip	Database(s)
NEW YORK	2000669240	CANAL FROM 9TH ST BRIDGE TO CARROLL ST BRIDGE	CANAL FROM 9TH ST BRIDGE TO CARROLL ST BRIDGE		ERNS
NEW YORK	92276812	FM G.I. TO BROOKLYN PIER 9	FM G.I. TO BROOKLYN PIER 9		ERNS
NEW YORK	98448941	GOWANUS CANAL	GOWANUS CANAL		ERNS
NEW YORK	96518130	GOWANUS GAS TURBINES 29TH ST AND 2ND AVE	GOWANUS GAS TURBINES 29TH ST AND 2ND /		ERNS
NEW YORK	92253985	GOWANUS CANAL - BROOKLYN	GOWANUS CANAL - BROOKLYN		ERNS
NEW YORK	2000532428	GOWANUS CANAL	GOWANUS CANAL		ERNS
NEW YORK	92263314	INTERSTATE I 295 WEST BOUND	INTERSTATE I 295 WEST BOUND		ERNS
NEW YORK	1005841109	SITE ID 360610077	MADISON AVE.STREET CANYON,47TH-48TH ST		FINDS
NEW YORK	1005837686	SITE ID 360610119	365 DR MLK,JR BLVD		FINDS
NEW YORK	97417676	NARROWS GAS TURBINE SITE 53 ST AND 1ST AVE EAST BANK (BROOKL	NARROWS GAS TURBINE SITE 53 ST AND 1ST AVE EAST BANK (BROOKL		ERNS
NEW YORK	1004761490	KELLARDS	1 NEW YORK PLZ - CONCORD LEVEL	10004	RCRIS-SQG, FINDS
NEW YORK	U003178447	CHASE BUILDING SERVICES	4 NEW YORK PLAZA, LEVEL 1C	10004	UST
NEW YORK	1000872616	STATE-WHITEHALL CO THE	ONE BATTERY PARK PLZ	10004	RCRIS-SQG, FINDS
NEW YORK	1005837647	SITE ID 360610063	ROOF,TWO WORLD TRADE CENTER		FINDS
NEW YORK	1000400694	NYCTA - HESTER STREET SUBSTATION	SD ROOSEVELT PLAZA	11201	RCRIS-SQG, FINDS
NEW YORK	1000120112	M C I INTL	1 WUI PLZ	10004	RCRIS-SQG, FINDS

GOVERNMENT RECORDS SEARCHED / DATA CURRENCY TRACKING

To maintain currency of the following federal and state databases, EDR contacts the appropriate governmental agency on a monthly or quarterly basis, as required.

Elapsed ASTM days: Provides confirmation that this EDR report meets or exceeds the 90-day updating requirement of the ASTM standard.

FEDERAL ASTM STANDARD RECORDS

NPL: National Priority List

Source: EPA

Telephone: N/A

National Priorities List (Superfund). The NPL is a subset of CERCLIS and identifies over 1,200 sites for priority cleanup under the Superfund Program. NPL sites may encompass relatively large areas. As such, EDR provides polygon coverage for over 1,000 NPL site boundaries produced by EPA's Environmental Photographic Interpretation Center (EPIC) and regional EPA offices.

Date of Government Version: 01/29/04

Date Made Active at EDR: 02/27/04

Database Release Frequency: Semi-Annually

Date of Data Arrival at EDR: 02/06/04

Elapsed ASTM days: 21

Date of Last EDR Contact: 02/06/04

NPL Site Boundaries

Sources:

EPA's Environmental Photographic Interpretation Center (EPIC)

Telephone: 202-564-7333

EPA Region 1

Telephone 617-918-1143

EPA Region 3

Telephone 215-814-5418

EPA Region 4

Telephone 404-562-8033

EPA Region 6

Telephone: 214-655-6659

EPA Region 8

Telephone: 303-312-6774

Proposed NPL: Proposed National Priority List Sites

Source: EPA

Telephone: N/A

Date of Government Version: 01/07/04

Date Made Active at EDR: 02/27/04

Database Release Frequency: Semi-Annually

Date of Data Arrival at EDR: 02/06/04

Elapsed ASTM days: 21

Date of Last EDR Contact: 02/06/04

CERCLIS: Comprehensive Environmental Response, Compensation, and Liability Information System

Source: EPA

Telephone: 703-413-0223

CERCLIS contains data on potentially hazardous waste sites that have been reported to the USEPA by states, municipalities, private companies and private persons, pursuant to Section 103 of the Comprehensive Environmental Response, Compensation, and Liability Act (CERCLA). CERCLIS contains sites which are either proposed to or on the National Priorities List (NPL) and sites which are in the screening and assessment phase for possible inclusion on the NPL.

Date of Government Version: 11/17/03

Date Made Active at EDR: 02/02/04

Database Release Frequency: Quarterly

Date of Data Arrival at EDR: 12/22/03

Elapsed ASTM days: 42

Date of Last EDR Contact: 12/22/03

CERCLIS-NFRAP: CERCLIS No Further Remedial Action Planned

Source: EPA

Telephone: 703-413-0223

As of February 1995, CERCLIS sites designated "No Further Remedial Action Planned" (NFRAP) have been removed from CERCLIS. NFRAP sites may be sites where, following an initial investigation, no contamination was found, contamination was removed quickly without the need for the site to be placed on the NPL, or the contamination was not serious enough to require Federal Superfund action or NPL consideration. EPA has removed approximately 25,000 NFRAP sites to lift the unintended barriers to the redevelopment of these properties and has archived them as historical records so EPA does not needlessly repeat the investigations in the future. This policy change is part of the EPA's Brownfields Redevelopment Program to help cities, states, private investors and affected citizens to promote economic redevelopment of unproductive urban sites.

GOVERNMENT RECORDS SEARCHED / DATA CURRENCY TRACKING

Date of Government Version: 11/17/03
Date Made Active at EDR: 02/02/04
Database Release Frequency: Quarterly

Date of Data Arrival at EDR: 12/22/03
Elapsed ASTM days: 42
Date of Last EDR Contact: 12/22/03

CORRACTS: Corrective Action Report

Source: EPA
Telephone: 800-424-9346

CORRACTS identifies hazardous waste handlers with RCRA corrective action activity.

Date of Government Version: 12/18/03
Date Made Active at EDR: 02/02/04
Database Release Frequency: Semi-Annually

Date of Data Arrival at EDR: 12/26/03
Elapsed ASTM days: 38
Date of Last EDR Contact: 03/08/04

RCRIS: Resource Conservation and Recovery Information System

Source: EPA
Telephone: 800-424-9346

Resource Conservation and Recovery Information System. RCRIS includes selective information on sites which generate, transport, store, treat and/or dispose of hazardous waste as defined by the Resource Conservation and Recovery Act (RCRA). Conditionally exempt small quantity generators (CESQGs): generate less than 100 kg of hazardous waste, or less than 1 kg of acutely hazardous waste per month. Small quantity generators (SQGs): generate between 100 kg and 1,000 kg of hazardous waste per month. Large quantity generators (LQGs): generate over 1,000 kilograms (kg) of hazardous waste, or over 1 kg of acutely hazardous waste per month. Transporters are individuals or entities that move hazardous waste from the generator off-site to a facility that can recycle, treat, store, or dispose of the waste. TSDFs treat, store, or dispose of the waste.

Date of Government Version: 01/12/04
Date Made Active at EDR: 02/10/04
Database Release Frequency: Varies

Date of Data Arrival at EDR: 01/19/04
Elapsed ASTM days: 22
Date of Last EDR Contact: 01/19/04

ERNS: Emergency Response Notification System

Source: National Response Center, United States Coast Guard
Telephone: 202-260-2342

Emergency Response Notification System. ERNS records and stores information on reported releases of oil and hazardous substances.

Date of Government Version: 12/31/03
Date Made Active at EDR: 03/12/04
Database Release Frequency: Annually

Date of Data Arrival at EDR: 01/26/04
Elapsed ASTM days: 46
Date of Last EDR Contact: 01/26/04

FEDERAL ASTM SUPPLEMENTAL RECORDS

BRS: Biennial Reporting System

Source: EPA/NTIS
Telephone: 800-424-9346

The Biennial Reporting System is a national system administered by the EPA that collects data on the generation and management of hazardous waste. BRS captures detailed data from two groups: Large Quantity Generators (LQG) and Treatment, Storage, and Disposal Facilities.

Date of Government Version: 12/01/01
Database Release Frequency: Biennially

Date of Last EDR Contact: 03/16/04
Date of Next Scheduled EDR Contact: 06/14/04

CONSENT: Superfund (CERCLA) Consent Decrees

Source: EPA Regional Offices
Telephone: Varies

Major legal settlements that establish responsibility and standards for cleanup at NPL (Superfund) sites. Released periodically by United States District Courts after settlement by parties to litigation matters.

Date of Government Version: N/A
Database Release Frequency: Varies

Date of Last EDR Contact: N/A
Date of Next Scheduled EDR Contact: N/A

GOVERNMENT RECORDS SEARCHED / DATA CURRENCY TRACKING

ROD: Records Of Decision

Source: EPA
Telephone: 703-416-0223

Record of Decision. ROD documents mandate a permanent remedy at an NPL (Superfund) site containing technical and health information to aid in the cleanup.

Date of Government Version: 01/09/04
Database Release Frequency: Annually

Date of Last EDR Contact: 01/06/04
Date of Next Scheduled EDR Contact: 04/05/04

DELISTED NPL: National Priority List Deletions

Source: EPA
Telephone: N/A

The National Oil and Hazardous Substances Pollution Contingency Plan (NCP) establishes the criteria that the EPA uses to delete sites from the NPL. In accordance with 40 CFR 300.425.(e), sites may be deleted from the NPL where no further response is appropriate.

Date of Government Version: 01/29/04
Database Release Frequency: Quarterly

Date of Last EDR Contact: 02/06/04
Date of Next Scheduled EDR Contact: 05/01/04

FINDS: Facility Index System/Facility Identification Initiative Program Summary Report

Source: EPA
Telephone: N/A

Facility Index System. FINDS contains both facility information and 'pointers' to other sources that contain more detail. EDR includes the following FINDS databases in this report: PCS (Permit Compliance System), AIRS (Aerometric Information Retrieval System), DOCKET (Enforcement Docket used to manage and track information on civil judicial enforcement cases for all environmental statutes), FURS (Federal Underground Injection Control), C-DOCKET (Criminal Docket System used to track criminal enforcement actions for all environmental statutes), FFIS (Federal Facilities Information System), STATE (State Environmental Laws and Statutes), and PADS (PCB Activity Data System).

Date of Government Version: 02/09/04
Database Release Frequency: Quarterly

Date of Last EDR Contact: 01/06/04
Date of Next Scheduled EDR Contact: 04/05/04

HMIRS: Hazardous Materials Information Reporting System

Source: U.S. Department of Transportation
Telephone: 202-366-4555

Hazardous Materials Incident Report System. HMIRS contains hazardous material spill incidents reported to DOT.

Date of Government Version: 12/18/03
Database Release Frequency: Annually

Date of Last EDR Contact: 01/19/04
Date of Next Scheduled EDR Contact: 04/19/04

MLTS: Material Licensing Tracking System

Source: Nuclear Regulatory Commission
Telephone: 301-415-7169

MLTS is maintained by the Nuclear Regulatory Commission and contains a list of approximately 8,100 sites which possess or use radioactive materials and which are subject to NRC licensing requirements. To maintain currency, EDR contacts the Agency on a quarterly basis.

Date of Government Version: 01/15/04
Database Release Frequency: Quarterly

Date of Last EDR Contact: 01/06/04
Date of Next Scheduled EDR Contact: 04/05/04

MINES: Mines Master Index File

Source: Department of Labor, Mine Safety and Health Administration
Telephone: 303-231-5959

Date of Government Version: 11/25/03
Database Release Frequency: Semi-Annually

Date of Last EDR Contact: 12/29/03
Date of Next Scheduled EDR Contact: 03/29/04

NPL LIENS: Federal Superfund Liens

Source: EPA
Telephone: 202-564-4267

Federal Superfund Liens. Under the authority granted the USEPA by the Comprehensive Environmental Response, Compensation and Liability Act (CERCLA) of 1980, the USEPA has the authority to file liens against real property in order to recover remedial action expenditures or when the property owner receives notification of potential liability. USEPA compiles a listing of filed notices of Superfund Liens.

GOVERNMENT RECORDS SEARCHED / DATA CURRENCY TRACKING

Date of Government Version: 10/15/91
Database Release Frequency: No Update Planned

Date of Last EDR Contact: 03/12/04
Date of Next Scheduled EDR Contact: 05/24/04

PADS: PCB Activity Database System

Source: EPA
Telephone: 202-564-3887

PCB Activity Database. PADS Identifies generators, transporters, commercial storers and/or brokers and disposers of PCB's who are required to notify the EPA of such activities.

Date of Government Version: 12/30/03
Database Release Frequency: Annually

Date of Last EDR Contact: 02/09/04
Date of Next Scheduled EDR Contact: 05/10/04

DOD: Department of Defense Sites

Source: USGS
Telephone: 703-648-5423

This data set consists of federally owned or administered lands, administered by the Department of Defense, that have any area equal to or greater than 640 acres of the United States, Puerto Rico, and the U.S. Virgin Islands.

Date of Government Version: 10/01/03
Database Release Frequency: Semi-Annually

Date of Last EDR Contact: 02/02/04
Date of Next Scheduled EDR Contact: 05/10/04

STORMWATER: Storm Water General Permits

Source: Environmental Protection Agency
Telephone: 202 564-0746

A listing of all facilities with Storm Water General Permits.

Date of Government Version: N/A
Database Release Frequency: Quarterly

Date of Last EDR Contact: N/A
Date of Next Scheduled EDR Contact: N/A

US BROWNFIELDS: A Listing of Brownfields Sites

Source: Environmental Protection Agency
Telephone: 202-566-2777

Included in the listing are brownfields properties addresses by Cooperative Agreement Recipients and brownfields properties addressed by Targeted Brownfields Assessments. Targeted Brownfields Assessments-EPA's Targeted Brownfields Assessments (TBA) program is designed to help states, tribes, and municipalities--especially those without EPA Brownfields Assessment Demonstration Pilots--minimize the uncertainties of contamination often associated with brownfields. Under the TBA program, EPA provides funding and/or technical assistance for environmental assessments at brownfields sites throughout the country. Targeted Brownfields Assessments supplement and work with other efforts under EPA's Brownfields Initiative to promote cleanup and redevelopment of brownfields. Cooperative Agreement Recipients--States, political subdivisions, territories, and Indian tribes become BCRLF cooperative agreement recipients when they enter into BCRLF cooperative agreements with the U.S. EPA. EPA selects BCRLF cooperative agreement recipients based on a proposal and application process. BCRLF cooperative agreement recipients must use EPA funds provided through BCRLF cooperative agreement for specified brownfields-related cleanup activities.

Date of Government Version: 07/15/03
Database Release Frequency: Semi-Annually

Date of Last EDR Contact: 03/15/04
Date of Next Scheduled EDR Contact: 06/14/04

RMP: Risk Management Plans

Source: Environmental Protection Agency
Telephone: 202-564-8600

When Congress passed the Clean Air Act Amendments of 1990, it required EPA to publish regulations and guidance for chemical accident prevention at facilities using extremely hazardous substances. The Risk Management Program Rule (RMP Rule) was written to implement Section 112(r) of these amendments. The rule, which built upon existing industry codes and standards, requires companies of all sizes that use certain flammable and toxic substances to develop a Risk Management Program, which includes a(n): Hazard assessment that details the potential effects of an accidental release, an accident history of the last five years, and an evaluation of worst-case and alternative accidental releases; Prevention program that includes safety precautions and maintenance, monitoring, and employee training measures; and Emergency response program that spells out emergency health care, employee training measures and procedures for informing the public and response agencies (e.g the fire department) should an accident occur.

GOVERNMENT RECORDS SEARCHED / DATA CURRENCY TRACKING

Date of Government Version: N/A
Database Release Frequency: N/A

Date of Last EDR Contact: N/A
Date of Next Scheduled EDR Contact: N/A

RAATS: RCRA Administrative Action Tracking System

Source: EPA
Telephone: 202-564-4104

RCRA Administration Action Tracking System. RAATS contains records based on enforcement actions issued under RCRA pertaining to major violators and includes administrative and civil actions brought by the EPA. For administration actions after September 30, 1995, data entry in the RAATS database was discontinued. EPA will retain a copy of the database for historical records. It was necessary to terminate RAATS because a decrease in agency resources made it impossible to continue to update the information contained in the database.

Date of Government Version: 04/17/95
Database Release Frequency: No Update Planned

Date of Last EDR Contact: 03/08/04
Date of Next Scheduled EDR Contact: 06/07/04

TRIS: Toxic Chemical Release Inventory System

Source: EPA
Telephone: 202-566-0250

Toxic Release Inventory System. TRIS identifies facilities which release toxic chemicals to the air, water and land in reportable quantities under SARA Title III Section 313.

Date of Government Version: 12/31/01
Database Release Frequency: Annually

Date of Last EDR Contact: 12/22/03
Date of Next Scheduled EDR Contact: 03/22/04

TSCA: Toxic Substances Control Act

Source: EPA
Telephone: 202-260-5521

Toxic Substances Control Act. TSCA identifies manufacturers and importers of chemical substances included on the TSCA Chemical Substance Inventory list. It includes data on the production volume of these substances by plant site.

Date of Government Version: 12/31/02
Database Release Frequency: Every 4 Years

Date of Last EDR Contact: 03/05/04
Date of Next Scheduled EDR Contact: 06/07/04

FTTS INSP: FIFRA/ TSCA Tracking System - FIFRA (Federal Insecticide, Fungicide, & Rodenticide Act)/TSCA (Toxic Substances Control Act)

Source: EPA
Telephone: 202-564-2501

Date of Government Version: 01/21/04
Database Release Frequency: Quarterly

Date of Last EDR Contact: 12/22/03
Date of Next Scheduled EDR Contact: 03/22/04

SSTS: Section 7 Tracking Systems

Source: EPA
Telephone: 202-564-5008

Section 7 of the Federal Insecticide, Fungicide and Rodenticide Act, as amended (92 Stat. 829) requires all registered pesticide-producing establishments to submit a report to the Environmental Protection Agency by March 1st each year. Each establishment must report the types and amounts of pesticides, active ingredients and devices being produced, and those having been produced and sold or distributed in the past year.

Date of Government Version: 12/31/01
Database Release Frequency: Annually

Date of Last EDR Contact: 01/19/04
Date of Next Scheduled EDR Contact: 04/19/04

FTTS: FIFRA/ TSCA Tracking System - FIFRA (Federal Insecticide, Fungicide, & Rodenticide Act)/TSCA (Toxic Substances Control Act)

Source: EPA/Office of Prevention, Pesticides and Toxic Substances
Telephone: 202-564-2501

FTTS tracks administrative cases and pesticide enforcement actions and compliance activities related to FIFRA, TSCA and EPCRA (Emergency Planning and Community Right-to-Know Act). To maintain currency, EDR contacts the Agency on a quarterly basis.

GOVERNMENT RECORDS SEARCHED / DATA CURRENCY TRACKING

Date of Government Version: 01/30/04
Database Release Frequency: Quarterly

Date of Last EDR Contact: 12/22/03
Date of Next Scheduled EDR Contact: 03/22/04

STATE OF NEW YORK ASTM STANDARD RECORDS

SHWS: Inactive Hazardous Waste Disposal Sites in New York State

Source: Department of Environmental Conservation
Telephone: 518-402-9553

State Hazardous Waste Sites. State hazardous waste site records are the states' equivalent to CERCLIS. These sites may or may not already be listed on the federal CERCLIS list. Priority sites planned for cleanup using state funds (state equivalent of Superfund) are identified along with sites where cleanup will be paid for by potentially responsible parties. Available information varies by state.

Date of Government Version: 04/01/03
Date Made Active at EDR: 03/12/04
Database Release Frequency: Annually

Date of Data Arrival at EDR: 02/27/04
Elapsed ASTM days: 14
Date of Last EDR Contact: 02/23/04

SWF/LF: Facility Register

Source: Department of Environmental Conservation
Telephone: 518-457-2051

Solid Waste Facilities/Landfill Sites. SWF/LF type records typically contain an inventory of solid waste disposal facilities or landfills in a particular state. Depending on the state, these may be active or inactive facilities or open dumps that failed to meet RCRA Subtitle D Section 4004 criteria for solid waste landfills or disposal sites.

Date of Government Version: 02/01/04
Date Made Active at EDR: 03/09/04
Database Release Frequency: Semi-Annually

Date of Data Arrival at EDR: 02/10/04
Elapsed ASTM days: 28
Date of Last EDR Contact: 02/03/04

LTANKS: Spills Information Database

Source: Department of Environmental Conservation
Telephone: 518-402-9549

Leaking Storage Tank Incident Reports. These records contain an inventory of reported leaking storage tank incidents reported from 4/1/86 through the most recent update. They can be either leaking underground storage tanks or leaking aboveground storage tanks. The causes of the incidents are tank test failures, tank failures or tank overfills.

Date of Government Version: 02/10/04
Date Made Active at EDR: 03/09/04
Database Release Frequency: Varies

Date of Data Arrival at EDR: 02/18/04
Elapsed ASTM days: 20
Date of Last EDR Contact: 01/26/04

UST: Petroleum Bulk Storage (PBS) Database

Source: Department of Environmental Conservation
Telephone: 518-402-9549

Facilities that have petroleum storage capacities in excess of 1,100 gallons and less than 400,000 gallons.

Date of Government Version: 01/01/02
Date Made Active at EDR: 03/22/02
Database Release Frequency: Varies

Date of Data Arrival at EDR: 02/20/02
Elapsed ASTM days: 30
Date of Last EDR Contact: 01/26/04

CBS UST: Chemical Bulk Storage Database

Source: NYSDEC
Telephone: 518-402-9549

Facilities that store regulated hazardous substances in underground tanks of any size

Date of Government Version: 01/01/02
Date Made Active at EDR: 03/22/02
Database Release Frequency: Varies

Date of Data Arrival at EDR: 02/20/02
Elapsed ASTM days: 30
Date of Last EDR Contact: 01/26/04

GOVERNMENT RECORDS SEARCHED / DATA CURRENCY TRACKING

MOSF UST: Major Oil Storage Facilities Database

Source: NYSDEC

Telephone: 518-402-9549

Facilities that may be onshore facilities or vessels, with petroleum storage capacities of 400,000 gallons or greater.

Date of Government Version: 01/01/02

Date Made Active at EDR: 03/22/02

Database Release Frequency: Varies

Date of Data Arrival at EDR: 02/20/02

Elapsed ASTM days: 30

Date of Last EDR Contact: 01/26/04

VCP: Voluntary Cleanup Agreements

Source: Department of Environmental Conservation

Telephone: 518-402-9711

The voluntary remedial program uses private monies to get contaminated sites remediated to levels allowing for the sites' productive use. The program covers virtually any kind of site and contamination.

Date of Government Version: 01/22/04

Date Made Active at EDR: 03/01/04

Database Release Frequency: Semi-Annually

Date of Data Arrival at EDR: 01/23/04

Elapsed ASTM days: 38

Date of Last EDR Contact: 03/16/04

SWRCY: Registered Recycling Facility List

Source: Department of Environmental Conservation

Telephone: 518-402-8705

A listing of recycling facilities.

Date of Government Version: 11/01/03

Date Made Active at EDR: 12/24/03

Database Release Frequency: Semi-Annually

Date of Data Arrival at EDR: 11/25/03

Elapsed ASTM days: 29

Date of Last EDR Contact: 02/17/04

SWTIRE: Registered Waste Tire Storage & Facility List

Source: Department of Environmental Conservation

Telephone: 518-402-8694

Date of Government Version: 11/01/03

Date Made Active at EDR: 12/10/03

Database Release Frequency: Annually

Date of Data Arrival at EDR: 11/17/03

Elapsed ASTM days: 23

Date of Last EDR Contact: 02/20/04

STATE OF NEW YORK ASTM SUPPLEMENTAL RECORDS**HSWDS:** Hazardous Substance Waste Disposal Site Inventory

Source: Department of Environmental Conservation

Telephone: 518-402-9564

The list includes any known or suspected hazardous substance waste disposal sites. Also included are sites delisted from the Registry of Inactive Hazardous Waste Disposal Sites and non-Registry sites that U.S. EPA Preliminary Assessment (PA) reports or Site Investigation (SI) reports were prepared. Hazardous Substance Waste Disposal Sites are eligible to be Superfund sites now that the New York State Superfund has been refinanced and changed. This means that the study inventory has served its purpose and will no longer be maintained as a separate entity. The last version of the study inventory is frozen in time. The sites on the study will not automatically be made Superfund sites, rather each site will be further evaluated for listing on the Registry. So overtime they will be added to the registry or not.

Date of Government Version: 09/01/02

Database Release Frequency: No Update Planned

Date of Last EDR Contact: 03/01/04

Date of Next Scheduled EDR Contact: 05/31/04

AST: Petroleum Bulk Storage

Source: Department of Environmental Conservation

Telephone: 518-402-9549

Registered Aboveground Storage Tanks.

GOVERNMENT RECORDS SEARCHED / DATA CURRENCY TRACKING

Date of Government Version: 01/01/02
Database Release Frequency: Varies

Date of Last EDR Contact: 01/26/04
Date of Next Scheduled EDR Contact: 04/26/04

CBS AST: Chemical Bulk Storage Database

Source: NYSDEC
Telephone: 518-402-9549

Facilities that store regulated hazardous substances in aboveground tanks with capacities of 185 gallons or greater, and/or in underground tanks of any size.

Date of Government Version: 01/01/02
Database Release Frequency: Varies

Date of Last EDR Contact: 01/26/04
Date of Next Scheduled EDR Contact: 04/26/04

MOSF AST: Major Oil Storage Facilities Database

Source: NYSDEC
Telephone: 518-402-9549

Facilities that may be onshore facilities or vessels, with petroleum storage capacities of 400,000 gallons or greater.

Date of Government Version: 01/01/02
Database Release Frequency: Varies

Date of Last EDR Contact: 01/26/04
Date of Next Scheduled EDR Contact: 04/26/04

SPILLS: Spills Information Database

Source: Department of Environmental Conservation
Telephone: 518-402-9549

Data collected on spills reported to NYSDEC as required by one or more of the following: Article 12 of the Navigation Law, 6 NYCRR Section 613.8 (from PBS regs), or 6 NYCRR Section 595.2 (from CBS regs). It includes spills active as of April 1, 1986, as well as spills occurring since this date.

Date of Government Version: 02/10/04
Database Release Frequency: Varies

Date of Last EDR Contact: 01/26/04
Date of Next Scheduled EDR Contact: 04/26/04

DEL SHWS: Delisted Registry Sites

Source: Department of Environmental Conservation
Telephone: 518-402-9553

A database listing of sites delisted from the Registry of Inactive Hazardous Waste Disposal Sites.

Date of Government Version: 04/01/03
Database Release Frequency: Annually

Date of Last EDR Contact: 02/23/04
Date of Next Scheduled EDR Contact: 05/24/04

MANIFEST: Facility and Manifest Data

Source: Department of Environmental Conservation
Telephone: 518-402-8651

Manifest is a document that lists and tracks hazardous waste from the generator through transporters to a TSD facility.

Date of Government Version: 12/09/03
Database Release Frequency: Annually

Date of Last EDR Contact: 03/01/04
Date of Next Scheduled EDR Contact: 05/31/04

LOCAL RECORDS

CORTLAND COUNTY:

Cortland County Storage Tank Listing

Source: Cortland County Health Department
Telephone: 607-753-5035

Date of Government Version: 01/12/04
Database Release Frequency: Quarterly

Date of Last EDR Contact: 03/01/04
Date of Next Scheduled EDR Contact: 05/31/04

GOVERNMENT RECORDS SEARCHED / DATA CURRENCY TRACKING

Cortland County Storage Tank Listing

Source: Cortland County Health Department
Telephone: 607-753-5035

Date of Government Version: 01/12/04
Database Release Frequency: Quarterly

Date of Last EDR Contact: 03/01/04
Date of Next Scheduled EDR Contact: 05/31/04

NASSAU COUNTY:

Registered Tank Database

Source: Nassau County Health Department
Telephone: 516-571-3314

Date of Government Version: 05/21/03
Database Release Frequency: No Update Planned

Date of Last EDR Contact: 02/03/04
Date of Next Scheduled EDR Contact: 05/01/04

Registered Tank Database

Source: Nassau County Health Department
Telephone: 516-571-3314

Date of Government Version: 05/21/03
Database Release Frequency: No Update Planned

Date of Last EDR Contact: 02/03/04
Date of Next Scheduled EDR Contact: 05/01/04

Storage Tank Database

Source: Nassau County Office of the Fire Marshal
Telephone: 516-572-1000

Date of Government Version: 08/01/03
Database Release Frequency: Varies

Date of Last EDR Contact: 02/09/04
Date of Next Scheduled EDR Contact: 05/10/04

Storage Tank Database

Source: Nassau County Office of the Fire Marshal
Telephone: 516-572-1000

Date of Government Version: 08/01/03
Database Release Frequency: Varies

Date of Last EDR Contact: 02/09/04
Date of Next Scheduled EDR Contact: 05/10/04

ROCKLAND COUNTY:

Petroleum Bulk Storage Database

Source: Rockland County Health Department
Telephone: 914-364-2605

Date of Government Version: 02/09/04
Database Release Frequency: Quarterly

Date of Last EDR Contact: 01/06/04
Date of Next Scheduled EDR Contact: 04/05/04

Petroleum Bulk Storage Database

Source: Rockland County Health Department
Telephone: 914-364-2605

Date of Government Version: 02/09/04
Database Release Frequency: Quarterly

Date of Last EDR Contact: 01/06/04
Date of Next Scheduled EDR Contact: 04/05/04

SUFFOLK COUNTY:

Storage Tank Database

Source: Suffolk County Department of Health Services
Telephone: 631-854-2521

GOVERNMENT RECORDS SEARCHED / DATA CURRENCY TRACKING

Date of Government Version: 12/31/01
Database Release Frequency: Annually

Date of Last EDR Contact: 03/03/04
Date of Next Scheduled EDR Contact: 05/31/04

Storage Tank Database

Source: Suffolk County Department of Health Services
Telephone: 631-854-2521

Date of Government Version: 12/31/01
Database Release Frequency: Annually

Date of Last EDR Contact: 03/03/04
Date of Next Scheduled EDR Contact: 05/31/04

WESTCHESTER COUNTY:

Listing of Storage Tanks

Source: Westchester County Department of Health
Telephone: 914-813-5161
Listing of underground storage tanks in Westchester County.

Date of Government Version: 09/26/03
Database Release Frequency: Varies

Date of Last EDR Contact: 03/01/04
Date of Next Scheduled EDR Contact: 05/31/04

Listing of Storage Tanks

Source: Westchester County Department of Health
Telephone: 914-813-5161
Listing of aboveground storage tanks in Westchester County.

Date of Government Version: 09/26/03
Database Release Frequency: Varies

Date of Last EDR Contact: 03/01/04
Date of Next Scheduled EDR Contact: 05/31/04

EDR PROPRIETARY HISTORICAL DATABASES

Former Manufactured Gas (Coal Gas) Sites: The existence and location of Coal Gas sites is provided exclusively to EDR by Real Property Scan, Inc. ©Copyright 1993 Real Property Scan, Inc. For a technical description of the types of hazards which may be found at such sites, contact your EDR customer service representative.

Disclaimer Provided by Real Property Scan, Inc.

The information contained in this report has predominantly been obtained from publicly available sources produced by entities other than Real Property Scan. While reasonable steps have been taken to insure the accuracy of this report, Real Property Scan does not guarantee the accuracy of this report. Any liability on the part of Real Property Scan is strictly limited to a refund of the amount paid. No claim is made for the actual existence of toxins at any site. This report does not constitute a legal opinion.

BROWNFIELDS DATABASES

Brownfields: Brownfields Site List

Source: Department of Environmental Conservation
Telephone: 518-402-9764

Date of Government Version: 01/22/04
Database Release Frequency: Semi-Annually

Date of Last EDR Contact: 03/16/04
Date of Next Scheduled EDR Contact: 06/14/04

VCP: Voluntary Cleanup Agreements

Source: Department of Environmental Conservation
Telephone: 518-402-9711

The voluntary remedial program uses private monies to get contaminated sites remediated to levels allowing for the sites' productive use. The program covers virtually any kind of site and contamination.

GOVERNMENT RECORDS SEARCHED / DATA CURRENCY TRACKING

Date of Government Version: 01/22/04
Database Release Frequency: Semi-Annually

Date of Last EDR Contact: 12/15/03
Date of Next Scheduled EDR Contact: 12/15/04

US BROWNFIELDS: A Listing of Brownfields Sites

Source: Environmental Protection Agency
Telephone: 202-566-2777

Included in the listing are brownfields properties addresses by Cooperative Agreement Recipients and brownfields properties addressed by Targeted Brownfields Assessments. Targeted Brownfields Assessments-EPA's Targeted Brownfields Assessments (TBA) program is designed to help states, tribes, and municipalities--especially those without EPA Brownfields Assessment Demonstration Pilots--minimize the uncertainties of contamination often associated with brownfields. Under the TBA program, EPA provides funding and/or technical assistance for environmental assessments at brownfields sites throughout the country. Targeted Brownfields Assessments supplement and work with other efforts under EPA's Brownfields Initiative to promote cleanup and redevelopment of brownfields. Cooperative Agreement Recipients-States, political subdivisions, territories, and Indian tribes become BCRLF cooperative agreement recipients when they enter into BCRLF cooperative agreements with the U.S. EPA. EPA selects BCRLF cooperative agreement recipients based on a proposal and application process. BCRLF cooperative agreement recipients must use EPA funds provided through BCRLF cooperative agreement for specified brownfields-related cleanup activities.

Date of Government Version: N/A
Database Release Frequency: Semi-Annually

Date of Last EDR Contact: N/A
Date of Next Scheduled EDR Contact: N/A

OTHER DATABASE(S)

Depending on the geographic area covered by this report, the data provided in these specialty databases may or may not be complete. For example, the existence of wetlands information data in a specific report does not mean that all wetlands in the area covered by the report are included. Moreover, the absence of any reported wetlands information does not necessarily mean that wetlands do not exist in the area covered by the report.

Oil/Gas Pipelines: This data was obtained by EDR from the USGS in 1994. It is referred to by USGS as GeoData Digital Line Graphs from 1:100,000-Scale Maps. It was extracted from the transportation category including some oil, but primarily gas pipelines.

Electric Power Transmission Line Data

Source: PennWell Corporation
Telephone: (800) 823-6277

This map includes information copyrighted by PennWell Corporation. This information is provided on a best effort basis and PennWell Corporation does not guarantee its accuracy nor warrant its fitness for any particular purpose. Such information has been reprinted with the permission of PennWell.

Sensitive Receptors: There are individuals deemed sensitive receptors due to their fragile immune systems and special sensitivity to environmental discharges. These sensitive receptors typically include the elderly, the sick, and children. While the location of all sensitive receptors cannot be determined, EDR indicates those buildings and facilities - schools, daycares, hospitals, medical centers, and nursing homes - where individuals who are sensitive receptors are likely to be located.

AHA Hospitals:

Source: American Hospital Association, Inc.
Telephone: 312-280-5991

The database includes a listing of hospitals based on the American Hospital Association's annual survey of hospitals.

Medical Centers: Provider of Services Listing

Source: Centers for Medicare & Medicaid Services
Telephone: 410-786-3000

A listing of hospitals with Medicare provider number, produced by Centers of Medicare & Medicaid Services, a federal agency within the U.S. Department of Health and Human Services.

Nursing Homes

Source: National Institutes of Health
Telephone: 301-594-6248

Information on Medicare and Medicaid certified nursing homes in the United States.

Public Schools

Source: National Center for Education Statistics
Telephone: 202-502-7300

The National Center for Education Statistics' primary database on elementary and secondary public education in the United States. It is a comprehensive, annual, national statistical database of all public elementary and secondary schools and school districts, which contains data that are comparable across all states.

GOVERNMENT RECORDS SEARCHED / DATA CURRENCY TRACKING

Private Schools

Source: National Center for Education Statistics

Telephone: 202-502-7300

The National Center for Education Statistics' primary database on private school locations in the United States.

Daycare Centers: Day Care Providers

Source: Department of Health

Telephone: 212-676-2444

Flood Zone Data: This data, available in select counties across the country, was obtained by EDR in 1999 from the Federal Emergency Management Agency (FEMA). Data depicts 100-year and 500-year flood zones as defined by FEMA.

NWI: National Wetlands Inventory. This data, available in select counties across the country, was obtained by EDR in 2002 from the U.S. Fish and Wildlife Service.

New York State Wetlands

Source: Department of Environmental Conservation

Telephone: 518-402-8961

Coverages are based on official New York State Freshwater Wetlands Maps as described in Article 24-0301 of the Environmental Conservation Law.

STREET AND ADDRESS INFORMATION

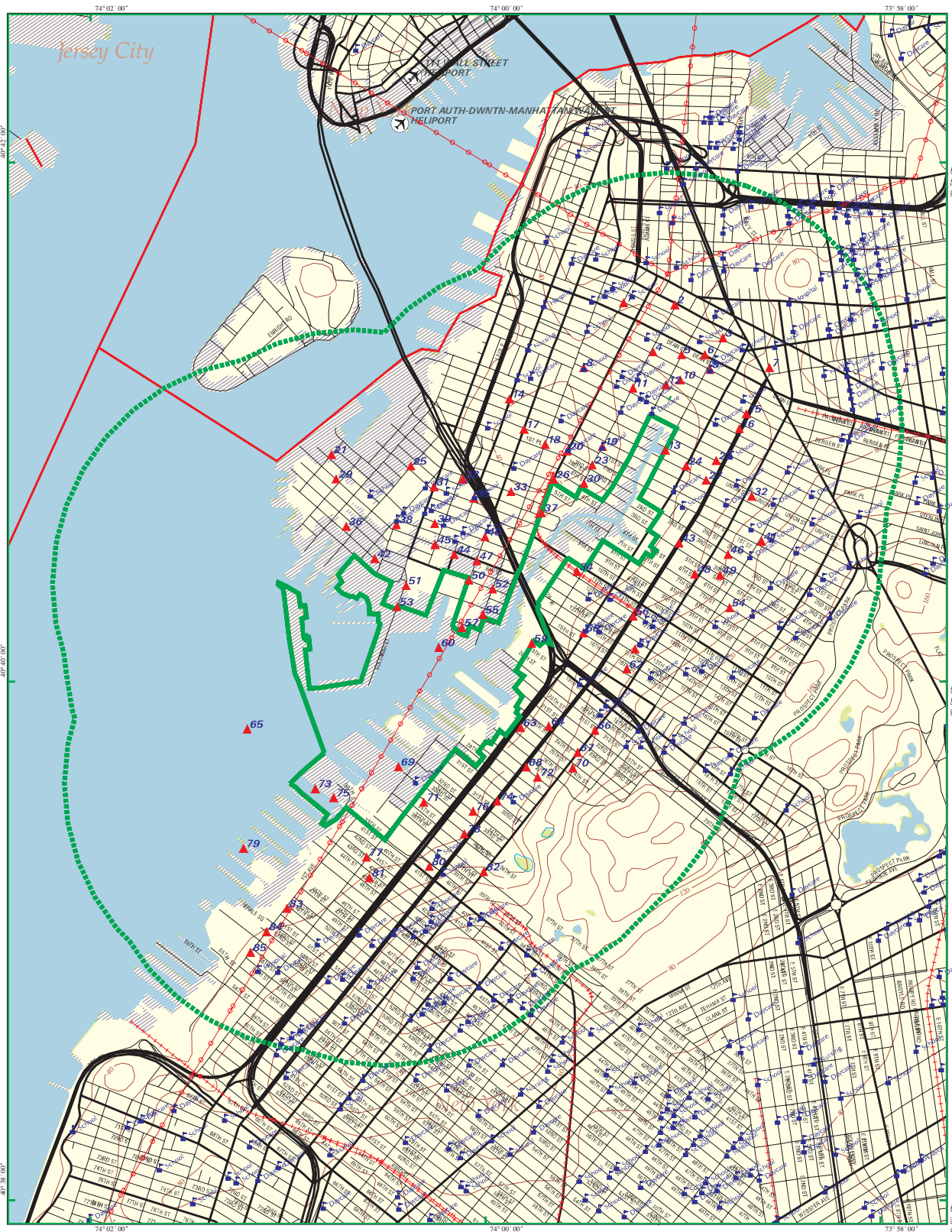
© 2003 Geographic Data Technology, Inc., Rel. 07/2003. This product contains proprietary and confidential property of Geographic Data Technology, Inc. Unauthorized use, including copying for other than testing and standard backup procedures, of this product is expressly prohibited.

Thank you for your business.
Please contact EDR at 1-800-352-0050
with any questions or comments.

Disclaimer

This Report contains information obtained from a variety of public sources and EDR makes no representation or warranty regarding the accuracy, reliability, quality, or completeness of said information or the information contained in this report. The customer shall assume full responsibility for the use of this report.

No warranty of merchantability or of fitness for a particular purpose, expressed or implied, shall apply and EDR specifically disclaims the making of such warranties. In no event shall EDR be liable to anyone for special, incidental, consequential or exemplary damages.

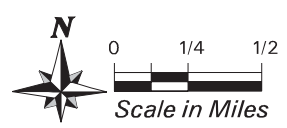


EDR DataMap - Area Study The Gowanus Canal Ph. I Upland Site Assessment



New York, NY

- | | | | |
|--|---------------|-------------|--------------------|
| Listed Sites | Major Roads | Pipelines | Superfund Sites |
| Earthquake Epicenters (Richter 5 or greater) | Waterways | Powerlines | Federal DOD Sites |
| Search Boundary | Railroads | Fault Lines | 100-Yr Flood Zones |
| Roads | Contour Lines | Water | Wetlands |



APPENDIX C

FOIL REQUESTS



NEA

NORTHERN ECOLOGICAL ASSOCIATES, INC.

ENVIRONMENTAL SCIENTISTS & PLANNERS

March 12, 2004

New York State Department of Environmental Conservation
Region 2
1 Hunter's Point Plaza
47-40 21st Street
Long Island City, NY 11101-5407

Attention:: FOIL Office

Northern Ecological Associates, Inc. (NEA) is performing a Phase I Upland Environmental Site Assessment that encompasses numerous properties located within the Gowanus Canal and Bay Watershed, Brooklyn, NY. As part of the Phase I Site Assessment we are submitting this Application for Access to Records under New York State's Freedom of Information Law (FOIL).

The properties subject to this request are listed on a separate piece of paper, attached, and are listed by New York City's Tax Block-Lot numbers for the Borough of Brooklyn.

Please let me know when it would be possible to set up an appointment to view any available records.

If you have any questions regarding this correspondence, please do not hesitate to contact me at (207) 879-9496 ext. 232.

Sincerely,
Northern Ecological Associates, Inc.

Deborah J. McCartney
Senior Environmental Scientist

Attachments

NEA File: CS-300, DO-30-2



NEW YORK STATE DEPARTMENT OF ENVIRONMENTAL CONSERVATION
APPLICATION FOR ACCESS TO RECORDS
 (See Instructions on Reverse Side)

NUMBER

A
P
P
L
I
C
A
N
T

• **TO THE DEPARTMENT OF ENVIRONMENTAL CONSERVATION:**
 I hereby apply to inspect the following records under the provisions of the Freedom of Information Law:
Records, violations, and any other NYSDEC documents
relating to properties in the Borough of Brooklyn adjacent
to the Gowanus Canal and Bay. The specific properties are
listed by Tax Block - lot number on the attached piece of paper.

After inspection, should I desire copies of all or part of the records inspected, I will identify the records to be copied and hereby offer to promptly pay the established fees. (Cost of reproduction or 25¢ per page as applicable). Contact me if cost will exceed \$

Name (Print or type) Deborah J. McCartney Telephone No. 207-879-9496 ext. 232

Attention of: Northern Ecological Associates, Inc.

Mailing Address 451 Presumpscot St., Portland, ME 04086

Signature Deborah J. McCartney Date 03-12-04

R
E
C
O
R
D
S

C
U
S
T
O
D
I
A
N

• **TO THE APPLICANT:**
-Records Provided
 The reproduction costs for the records provided are \$ _____
 Records have been (partially, fully) provided. (If not fully provided, date when records are expected to be fully provided: _____)

-Records Not Available
 Records cannot be found after diligent search
 The Department is not the custodian for records indicated

-Records Denied
 I hereby certify that access to the records—or part of the records—circled above has been denied to the applicant for the reason(s) checked below:

- | | |
|---|---|
| <input type="checkbox"/> Specifically exempt by other statute | <input type="checkbox"/> Could endanger the life of any person |
| <input type="checkbox"/> Unwarranted invasion of personal privacy | <input type="checkbox"/> Are compiled for law enforcement purposes and which, if disclosed would: |
| <input type="checkbox"/> Would impair present or imminent contract awards or collective bargaining negotiations | • interfere with law enforcement investigations or judicial proceedings |
| <input type="checkbox"/> Are examination questions or answers | • deprive a person of the right to a fair trial or or impartial adjudication |
| <input type="checkbox"/> Are inter-agency or intra-agency materials that are not: | • identify a confidential source or disclose confidential information relating to a criminal investigation, or |
| • statistical or factual tabulations or data | • reveal criminal investigative techniques or procedures, except routine techniques and procedures |
| • instructions to staff that affect the public | <input type="checkbox"/> Would jeopardize an agency's capacity to guarantee the security of its information technology assets, such assets encompassing both electronic information systems and infrastructures |
| • final agency policy or determinations; or | |
| • external audits, including but not limited to audits performed by the comptroller and the federal government | |
| <input type="checkbox"/> Are trade secrets | |

Identification of records withheld (attach listing if additional space is required) and/or explanation if appropriate:

Properties Listed by New York City Tax Block-Lot Number
Attachment to an Application for Access to Records (NYS FOIL).

Tax Block-Lot	Tax Block-Lot	Tax Block-Lot	Tax Block-Lot	Tax Block-Lot	Tax Block-Lot	Tax Block-Lot
405-0027	445-0001	465-0001	479-0022	621-0034	659-0070	990-0001
405-0051	445-0007	465-0012	479-0023	621-0134	659-0071	990-0016
405-0056	445-0008	465-0029	479-0027	621-0136	659-0078	990-0021
405-0057	445-0011	465-0033	480-0001	621-0139	659-0079	990-0050
405-0058	445-0020	465-0046	480-0008	623-0001	659-0080	990-0065
406-0001	447-0001	465-0047	480-0034	623-0020	662-0001	990-0069
411-0013	447-0002	465-0048	482-0001	623-0062	662-0200	990-0117
411-0014	447-0003	465-0049	482-0009	623-0093	663-0001	990-0138
411-0024	447-0004	465-0050	483-0001	623-0100	667-0001	990-0151
411-0058	447-0007	466-0001	483-0011	623-0118	671-0001	990-0153
412-0001	451-0025	466-0017	483-0020	624-0001	675-0001	990-0160
412-0006	451-0043	466-0019	484-0014	624-0100	679-0001	991-0001
416-0047	452-0001	466-0046	484-0016	625-0001	683-0001	991-0006
417-0001	452-0005	466-0060	484-0017	625-0002	687-0001	991-0011
417-0014	452-0015	467-0025	484-0019	625-0065	691-0001	991-0013
417-0021	452-0019	468-0001	484-0021	625-0080	695-0001	991-0019
418-0001	453-0001	468-0024	486-0018	625-0250	699-0001	991-0031
419-0001	453-0021	468-0025	486-0020	635-0010	967-0001	991-0037
423-0035	453-0026	468-0051	486-0023	635-0011	967-0024	992-0007
423-0041	453-0054	468-0054	487-0001	635-0013	968-0001	996-0001
424-0001	454-0001	468-0057	488-0001	635-0100	972-0001	1002-0001
424-0020	457-0033	468-0058	488-0006	638-0001	972-0043	1007-0001
425-0001	457-0034	468-0059	489-0001	638-0010	972-0058	1007-0006
426-0001	457-0035	468-0060	490-0016	641-0001	977-0001	1007-0020
430-0035	457-0036	470-0020	491-0001	641-0010	977-0003	1007-0029
430-0042	457-0037	471-0001	492-0001	644-0001	978-0001	1007-0118
431-0001	457-0038	471-0100	492-0015	644-0082	978-0007	1007-0172
431-0007	458-0001	471-0104	492-0020	644-0085	978-0016	1007-0219
431-0012	461-0036	471-0110	493-0001	644-0086	978-0019	1007-0220
431-0017	461-0040	471-0114	494-0001	644-0087	978-0023	1007-0269
431-0043	461-0041	471-0116	495-0001	644-0101	978-0030	1008-0007
432-0001	461-0042	471-0125	496-0001	644-0106	978-0032	1025-0001
432-0015	461-0044	471-0200	496-0050	644-0109	979-0001	1025-0016
432-0025	462-0003	472-0048	496-0050	644-0175	979-0005	1025-0018
433-0001	462-0004	474-0025	496-0050	645-0067	979-0014	1025-0020
433-0010	462-0005	476-0019	581-0001	648-0011	979-0018	1025-0100
437-0036	462-0006	476-0028	582-0001	648-0066	979-0023	1025-0200
437-0037	462-0008	476-0029	594-0001	651-0011	979-0031	1031-0001
437-0038	462-0009	476-0030	602-0001	651-0060	980-0001	1031-0011
437-0039	462-0012	477-0001	612-0099	653-0001	980-0008	1031-0100
437-0041	462-0014	477-0008	612-0130	653-0003	980-0019	1038-0001
437-0043	462-0042	477-0048	612-0205	653-0007	980-0023	1038-0033
438-0001	462-0051	477-0049	612-0250	653-0067	980-0095	1038-0034
438-0002	464-0041	478-0024	614-0001	653-0068	980-0107	1038-0035
438-0003	464-0045	478-0025	614-0150	653-0103	980-0111	1045-0001
438-0007	464-0047	478-0026	614-0300	656-0001	980-0120	1045-0012
439-0001	464-0049	478-0027	617-0001	656-0075	980-0145	1045-0054
440-0001	464-0051	478-0028	619-0001		980-0150	1050-0001
440-0009		478-0029	621-0001			
		478-0031				

New York State Department of Environmental Conservation
Division of Public Affairs and Education, Region 2
 47-40 21ST Street Long Island City, NY 11101-5407
 Phone: (718) 482-4607 • FAX: (718) 482-4963
 Website: www.dec.state.ny.us



Deborah J McCartney/NES Inc.
 207-879-9496 Ext.232
 Fax: 207-879-9481

RE: Gewanus Canal & Bay Watershed in Brooklyn

Dear Ms. McCartney:

We are in receipt of your Foil request for the above referenced site. The Foil identification number assigned is R2-03-1529.

If for any reason you need to contact us again please use that number. When the programs are done gathering the files/information this office will contact you.

Sincerely yours,

Fawzy I. Abdelsadek, Ph.D., P.E.
 Regional Enforcement Coordinator

New York State Department of Environmental Conservation
 Regional Enforcement Coordinator, Region 2, Regional Direction
 47-40 21st Street, Long Island City, NY 11101-5407
 Phone: (718) 482-4992 • FAX: (718) 482-4962
 Website: www.dec.state.ny.us



Date: March 17, 2004

FOIL # R2-03-1529

Deborah J McCartney/NES Inc.
 207-879-9496 Ext.232
 Fax: 207-879-9481

RE: Gowanus Canal & Bay Watershed in Brooklyn

Dear Ms. McCartney:

NYSDEC/Region 2 has reviewed your request for the above referenced records under New York State's Freedom of Information Law (FOIL). Please note that most of our records are filed by number under the names of individuals or corporations. We have no way of locating or retrieving records if they are filed under names or addresses other than those you have provided.

If no records have been located, this does not necessarily mean, and should not be interpreted to mean that there have never been any violations, complaints, claims, investigations or inquiries involving those names or addresses. We cannot make any representations as to whether there are or have been any such violations, complaints, claims, investigations or inquiries.

Your request is too broad, you requested records for approximately 350 (three hundred fifty sites), identified only by block # and lot #.

We are unable to process **fully** your request as described in your letter. The Freedom of Information Law requires that the requested records be reasonably described so that they may be located.

In order to **fully** process your request, please provide me with additional descriptive information including addresses of individuals or entities you wish to be researched, the type of records to which you seek access, and limit the number of sites (facilities) to two (2) per each request.

You may submit a written appeal to the Office of Hearings and Mediation Services (OHMS) Department of Environmental Conservation, 50 Wolf Road, Albany, New York 12233-1550. Such appeal has to be made within 30 days after you receive the denial. For denials of access to records containing trade secrets, such appeal must be made within seven business days of receipt of written notice of the denial of access. Please attach a copy of this letter when filing your appeal. The OHMS Appeals Officer will evaluate the appeal and respond in writing to you within ten (10) business days after receipt of the appeal.

Thank you for your request. If additional information is needed, please call me at 715-452-4992 or fax your response to me.

Sincerely yours,



Fawzy Abdelsac, Ph.D. P.E.
Regional Enforcement Coordinator



NEA

NORTHERN ECOLOGICAL ASSOCIATES, INC.

ENVIRONMENTAL SCIENTISTS & PLANNERS

April 28, 2004

Fawzy I. Abdelsadek, Ph.D.
Regional Enforcement Coordinator
New York State Department of Environmental Conservation
Region 2, Regional Direction
47-40 21st Street
Long Island City, NY 11101-5407

Re: FOIL # R2-03-1529
Multiple Request 1 of 10

Dear Dr. Abdelsadek:

Northern Ecological Associates, Inc. (NEA) is performing a Phase I Upland Environmental Site Assessment that encompasses numerous properties located within the Gowanus Canal and Bay Watershed, Borough of Brooklyn, City of New York, NY. As part of the Phase I Site Assessment we submitted an Application for Access to Records under New York State's Freedom of Information Law (FOIL) on March 17, 2004.

Also, on March 17, 2004, I received faxed correspondence from your office indicating that my request was too broad (350 sites) and the sites were identified by only tax block and lot which was not compatible with your database. In the March 17, 2004, correspondence you requested that I provide street addresses and names of the sites or entities; and limit the number of sites or facilities to two (2) per request.

In response to your request, I have reduced the number of sites/facilities for which I am requesting access to NYSDEC records. I have narrowed down my request to 20 sites/facilities. And, in compliance with your instructions, I am making multiple requests listing only two sites or entities per request. Also, in an attempt to ease your review, I have grouped the properties geographically and/or by entity.

Please let this correspondence serve as a modification to FOIL #R2-03-1529, requesting access to NYSDEC records pertaining to the release or discharge of hazardous or toxic materials for the following sites:

Bayside Fuel Oil Corporation
503 Smith Street, 527 Smith Street
Brooklyn, NY

Bayside Fuel Oil Corporation
510 Sackett Street
Brooklyn, NY

Specifically I am interested in information regarding identification of the material released/discharged, dates of the release/discharge, any violations with the regulation violated, penalties imposed, and corrective action taken.

F. I Abdelsadek, NYSDEC Region 2
April 28, 2004
Page 2 of 2

FOIL # R2-03-1529
Multiple Request 1 of 10

Please let me know when it would be possible to set up an appointment to view any available records.

If you have any questions regarding this correspondence, please do not hesitate to contact me at (207) 879-9496 ext. 232.

Sincerely,
Northern Ecological Associates, Inc.



Deborah J. McCartney
Senior Environmental Scientist

NEA File: CS-300, DO-30-2



NORTHERN ECOLOGICAL ASSOCIATES, INC.

ENVIRONMENTAL SCIENTISTS & PLANNERS

April 28, 2004

Fawzy I. Abdelsadek, Ph.D.
Regional Enforcement Coordinator
New York State Department of Environmental Conservation
Region 2, Regional Direction
47-40 21st Street
Long Island City, NY 11101-5407

Re: FOIL # R2-03-1529
Multiple Request 2 of 10

Dear Dr. Abdelsadek:

Northern Ecological Associates, Inc. (NEA) is performing a Phase I Upland Environmental Site Assessment that encompasses numerous properties located within the Gowanus Canal and Bay Watershed, Borough of Brooklyn, City of New York, NY. As part of the Phase I Site Assessment we submitted an Application for Access to Records under New York State's Freedom of Information Law (FOIL) on March 17, 2004.

Also, on March 17, 2004, I received faxed correspondence from your office indicating that my request was too broad (350 sites) and the sites were identified by only tax block and lot which was not compatible with your database. In the March 17, 2004, correspondence you requested that I provide street addresses and names of the sites or entities; and limit the number of sites or facilities to two (2) per request.

In response to your request, I have reduced the number of sites/facilities for which I am requesting access to NYSDEC records. I have narrowed down my request to 20 sites/facilities. And, in compliance with your instructions, I am making multiple requests listing only two sites or entities per request. Also, in an attempt to ease your review, I have grouped the properties geographically and/or by entity.

Please let this correspondence serve as a modification to FOIL #R2-03-1529, requesting access to NYSDEC records pertaining to the release or discharge of hazardous or toxic materials for the following sites:

Spentonbush Red Star Co. STE85
671 Court Street
Brooklyn, NY 11231

Amerada Hess Corporation
726-730 Court Street, 659 Court Street
730 Clinton Street, 764 Henry Street
Brooklyn, NY 11231

F. I Abdelsadek, NYSDEC Region 2
April 28, 2004
Page 2 of 2


FOIL # R2-03-1529
Multiple Request 2 of 10

Specifically I am interested in information regarding identification of the material released/discharged, dates of the release/discharge, any violations with the regulation violated, penalties imposed, and corrective action taken.

Please let me know when it would be possible to set up an appointment to view any available records.

If you have any questions regarding this correspondence, please do not hesitate to contact me at (207) 879-9496 ext. 232.

Sincerely,
Northern Ecological Associates, Inc.



Deborah J. McCartney
Senior Environmental Scientist

NEA File: CS-300, DO-30-2



NORTHERN ECOLOGICAL ASSOCIATES, INC.

ENVIRONMENTAL SCIENTISTS & PLANNERS

April 28, 2004

Fawzy I. Abdelsadek, Ph.D.
Regional Enforcement Coordinator
New York State Department of Environmental Conservation
Region 2, Regional Direction
47-40 21st Street
Long Island City, NY 11101-5407

Re: FOIL # R2-03-1529
Multiple Request 3 of 10

Dear Dr. Abdelsadek:

Northern Ecological Associates, Inc. (NEA) is performing a Phase I Upland Environmental Site Assessment that encompasses numerous properties located within the Gowanus Canal and Bay Watershed, Borough of Brooklyn, City of New York, NY. As part of the Phase I Site Assessment we submitted an Application for Access to Records under New York State's Freedom of Information Law (FOIL) on March 17, 2004.

Also, on March 17, 2004, I received faxed correspondence from your office indicating that my request was too broad (350 sites) and the sites were identified by only tax block and lot which was not compatible with your database. In the March 17, 2004, correspondence you requested that I provide street addresses and names of the sites or entities; and limit the number of sites or facilities to two (2) per request.

In response to your request, I have reduced the number of sites/facilities for which I am requesting access to NYSDEC records. I have narrowed down my request to 20 sites/facilities. And, in compliance with your instructions, I am making multiple requests listing only two sites or entities per request. Also, in an attempt to ease your review, I have grouped the properties geographically and/or by entity.

Please let this correspondence serve as a modification to FOIL #R2-03-1529, requesting access to NYSDEC records pertaining to the release or discharge of hazardous or toxic materials for the following sites:

MTA NYCT

Campbell Storage Facility 532 Smith Street
Smith Street & 9th Street Station
Brooklyn, NY 11231

NYSDOT

201 2nd Avenue-Gowanus Expressway
Hamilton Avenue & 16th Street
Brooklyn, NY 11215

F. I Abdelsadek, NYSDEC Region 2
April 28, 2004
Page 2 of 2


FOIL # R2-03-1529
Multiple Request 3 of 10

Specifically I am interested in information regarding identification of the material released/discharged, dates of the release/discharge, any violations with the regulation violated, penalties imposed, and corrective action taken.

Please let me know when it would be possible to set up an appointment to view any available records.

If you have any questions regarding this correspondence, please do not hesitate to contact me at (207) 879-9496 ext. 232.

Sincerely,
Northern Ecological Associates, Inc.



Deborah J. McCartney
Senior Environmental Scientist

NEA File: CS-300, DO-30-2



NEA

NORTHERN ECOLOGICAL ASSOCIATES, INC.

ENVIRONMENTAL SCIENTISTS & PLANNERS

April 28, 2004

Fawzy I. Abdelsadek, Ph.D.
Regional Enforcement Coordinator
New York State Department of Environmental Conservation
Region 2, Regional Direction
47-40 21st Street
Long Island City, NY 11101-5407

Re: FOIL # R2-03-1529
Multiple Request 4 of 10

Dear Dr. Abdelsadek:

Northern Ecological Associates, Inc. (NEA) is performing a Phase I Upland Environmental Site Assessment that encompasses numerous properties located within the Gowanus Canal and Bay Watershed, Borough of Brooklyn, City of New York, NY. As part of the Phase I Site Assessment we submitted an Application for Access to Records under New York State's Freedom of Information Law (FOIL) on March 17, 2004.

Also, on March 17, 2004, I received faxed correspondence from your office indicating that my request was too broad (350 sites) and the sites were identified by only tax block and lot which was not compatible with your database. In the March 17, 2004, correspondence you requested that I provide street addresses and names of the sites or entities; and limit the number of sites or facilities to two (2) per request.

In response to your request, I have reduced the number of sites/facilities for which I am requesting access to NYSDEC records. I have narrowed down my request to 20 sites/facilities. And, in compliance with your instructions, I am making multiple requests listing only two sites or entities per request. Also, in an attempt to ease your review, I have grouped the properties geographically and/or by entity.

Please let this correspondence serve as a modification to FOIL #R2-03-1529, requesting access to NYSDEC records pertaining to the release or discharge of hazardous or toxic materials for the following sites:

NYC Department of Sanitation
465 Hamilton Avenue
Brooklyn, NY 11215

Public Utilities Maintenance, Inc.
93 14th Street
Brooklyn, NY 11215

Specifically I am interested in information regarding identification of the material released/discharged, dates of the release/discharge, any violations with the regulation violated, penalties imposed, and corrective action taken.

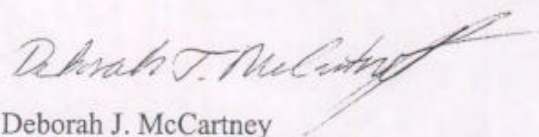
F. I Abdelsadek, NYSDEC Region 2
April 28, 2004
Page 2 of 2

FOIL # R2-03-1529
Multiple Request 4 of 10

Please let me know when it would be possible to set up an appointment to view any available records.

If you have any questions regarding this correspondence, please do not hesitate to contact me at (207) 879-9496 ext. 232.

Sincerely,
Northern Ecological Associates, Inc.



Deborah J. McCartney
Senior Environmental Scientist

NEA File: CS-300, DO-30-2



NORTHERN ECOLOGICAL ASSOCIATES, INC.

ENVIRONMENTAL SCIENTISTS & PLANNERS

April 28, 2004

Fawzy I. Abdelsadek, Ph.D.
Regional Enforcement Coordinator
New York State Department of Environmental Conservation
Region 2, Regional Direction
47-40 21st Street
Long Island City, NY 11101-5407

Re: FOIL # R2-03-1529
Multiple Request 5 of 10

Dear Dr. Abdelsadek:

Northern Ecological Associates, Inc. (NEA) is performing a Phase I Upland Environmental Site Assessment that encompasses numerous properties located within the Gowanus Canal and Bay Watershed, Borough of Brooklyn, City of New York, NY. As part of the Phase I Site Assessment we submitted an Application for Access to Records under New York State's Freedom of Information Law (FOIL) on March 17, 2004.

Also, on March 17, 2004, I received faxed correspondence from your office indicating that my request was too broad (350 sites) and the sites were identified by only tax block and lot which was not compatible with your database. In the March 17, 2004, correspondence you requested that I provide street addresses and names of the sites or entities; and limit the number of sites or facilities to two (2) per request.

In response to your request, I have reduced the number of sites/facilities for which I am requesting access to NYSDEC records. I have narrowed down my request to 20 sites/facilities. And, in compliance with your instructions, I am making multiple requests listing only two sites or entities per request. Also, in an attempt to ease your review, I have grouped the properties geographically and/or by entity.

Please let this correspondence serve as a modification to FOIL #R2-03-1529, requesting access to NYSDEC records pertaining to the release or discharge of hazardous or toxic materials for the following sites:

Consolidated Edison Company/Gowanus Gas Turbine
29th Street & 2nd Avenue and 27th Street & 3rd Avenue
Brooklyn, NY 11232

IESI New York Corporation
577 Court Street
Brooklyn, NY 11231

Specifically I am interested in information regarding identification of the material released/discharged, dates of the release/discharge, any violations with the regulation violated, penalties imposed, and corrective action taken.

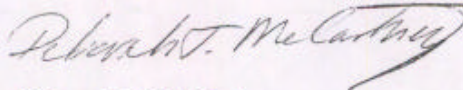
F. I Abdelsadek, NYSDEC Region 2
April 28, 2004
Page 2 of 2

FOIL # R2-03-1529
Multiple Request 5 of 10

Please let me know when it would be possible to set up an appointment to view any available records.

If you have any questions regarding this correspondence, please do not hesitate to contact me at (207) 879-9496 ext. 232.

Sincerely,
Northern Ecological Associates, Inc.



Deborah J. McCartney
Senior Environmental Scientist

NEA File: CS-300, DO-30-2



NORTHERN ECOLOGICAL ASSOCIATES, INC.

ENVIRONMENTAL SCIENTISTS & PLANNERS

April 28, 2004

Fawzy I. Abdelsadek, Ph.D.
Regional Enforcement Coordinator
New York State Department of Environmental Conservation
Region 2, Regional Direction
47-40 21st Street
Long Island City, NY 11101-5407

Re: FOIL # R2-03-1529
Multiple Request 6 of 10

Dear Dr. Abdelsadek:

Northern Ecological Associates, Inc. (NEA) is performing a Phase I Upland Environmental Site Assessment that encompasses numerous properties located within the Gowanus Canal and Bay Watershed, Borough of Brooklyn, City of New York, NY. As part of the Phase I Site Assessment we submitted an Application for Access to Records under New York State's Freedom of Information Law (FOIL) on March 17, 2004.

Also, on March 17, 2004, I received faxed correspondence from your office indicating that my request was too broad (350 sites) and the sites were identified by only tax block and lot which was not compatible with your database. In the March 17, 2004, correspondence you requested that I provide street addresses and names of the sites or entities; and limit the number of sites or facilities to two (2) per request.

In response to your request, I have reduced the number of sites/facilities for which I am requesting access to NYSDEC records. I have narrowed down my request to 20 sites/facilities. And, in compliance with your instructions, I am making multiple requests listing only two sites or entities per request. Also, in an attempt to ease your review, I have grouped the properties geographically and/or by entity.

Please let this correspondence serve as a modification to FOIL #R2-03-1529, requesting access to NYSDEC records pertaining to the release or discharge of hazardous or toxic materials for the following sites:

Tanks 2 U (Petroleum Tank Cleaners)
233 Nevins Street or 236 Butler Street
Brooklyn, NY 11217

Royal Recycling Corp./Cross Bay Contracting
242 Nevins Street
Brooklyn, NY 11217

Specifically I am interested in information regarding identification of the material released/discharged, dates of the release/discharge, any violations with the regulation violated, penalties imposed, and corrective action taken.


F. I Abdelsadek, NYSDEC Region 2
April 28, 2004
Page 2 of 2

FOIL # R2-03-1529
Multiple Request 6 of 10

Please let me know when it would be possible to set up an appointment to view any available records.

If you have any questions regarding this correspondence, please do not hesitate to contact me at (207) 879-9496 ext. 232.

Sincerely,
Northern Ecological Associates, Inc.



Deborah J. McCartney
Senior Environmental Scientist

NEA File: CS-300, DO-30-2



NORTHERN ECOLOGICAL ASSOCIATES, INC.

ENVIRONMENTAL SCIENTISTS & PLANNERS

April 28, 2004

Fawzy I. Abdelsadek, Ph.D.
Regional Enforcement Coordinator
New York State Department of Environmental Conservation
Region 2, Regional Direction
47-40 21st Street
Long Island City, NY 11101-5407

Re: FOIL # R2-03-1529
Multiple Request 7 of 10

Dear Dr. Abdelsadek:

Northern Ecological Associates, Inc. (NEA) is performing a Phase I Upland Environmental Site Assessment that encompasses numerous properties located within the Gowanus Canal and Bay Watershed, Borough of Brooklyn, City of New York, NY. As part of the Phase I Site Assessment we submitted an Application for Access to Records under New York State's Freedom of Information Law (FOIL) on March 17, 2004.

Also, on March 17, 2004, I received faxed correspondence from your office indicating that my request was too broad (350 sites) and the sites were identified by only tax block and lot which was not compatible with your database. In the March 17, 2004, correspondence you requested that I provide street addresses and names of the sites or entities; and limit the number of sites or facilities to two (2) per request.

In response to your request, I have reduced the number of sites/facilities for which I am requesting access to NYSDEC records. I have narrowed down my request to 20 sites/facilities. And, in compliance with your instructions, I am making multiple requests listing only two sites or entities per request. Also, in an attempt to ease your review, I have grouped the properties geographically and/or by entity.

Please let this correspondence serve as a modification to FOIL #R2-03-1529, requesting access to NYSDEC records pertaining to the release or discharge of hazardous or toxic materials for the following sites:

Brooklyn Union Gas Company
65-77 6th Street
Brooklyn, NY 11215-3104

Wesley Lacquer Corporation
95 4th Street
Brooklyn, NY 11231

Specifically I am interested in information regarding identification of the material released/discharged, dates of the release/discharge, any violations with the regulation violated, penalties imposed, and corrective action taken.

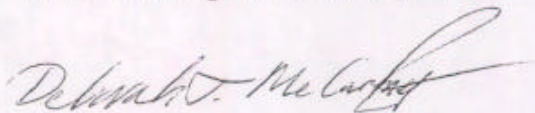
F. I Abdelsadek, NYSDEC Region 2
April 28, 2004
Page 2 of 2

FOIL # R2-03-1529
Multiple Request 7 of 10

Please let me know when it would be possible to set up an appointment to view any available records.

If you have any questions regarding this correspondence, please do not hesitate to contact me at (207) 879-9496 ext. 232.

Sincerely,
Northern Ecological Associates, Inc.

A handwritten signature in cursive script, appearing to read "Deborah J. McCartney".

Deborah J. McCartney
Senior Environmental Scientist

NEA File: CS-300, DO-30-2



NEA

NORTHERN ECOLOGICAL ASSOCIATES, INC.

ENVIRONMENTAL SCIENTISTS & PLANNERS

April 28, 2004

Fawzy I. Abdelsadek, Ph.D.
Regional Enforcement Coordinator
New York State Department of Environmental Conservation
Region 2, Regional Direction
47-40 21st Street
Long Island City, NY 11101-5407

Re: FOIL # R2-03-1529
Multiple Request 8 of 10

Dear Dr. Abdelsadek:

Northern Ecological Associates, Inc. (NEA) is performing a Phase I Upland Environmental Site Assessment that encompasses numerous properties located within the Gowanus Canal and Bay Watershed, Borough of Brooklyn, City of New York, NY. As part of the Phase I Site Assessment we submitted an Application for Access to Records under New York State's Freedom of Information Law (FOIL) on March 17, 2004.

Also, on March 17, 2004, I received faxed correspondence from your office indicating that my request was too broad (350 sites) and the sites were identified by only tax block and lot which was not compatible with your database. In the March 17, 2004, correspondence you requested that I provide street addresses and names of the sites or entities; and limit the number of sites or facilities to two (2) per request.

In response to your request, I have reduced the number of sites/facilities for which I am requesting access to NYSDEC records. I have narrowed down my request to 20 sites/facilities. And, in compliance with your instructions, I am making multiple requests listing only two sites or entities per request. Also, in an attempt to ease your review, I have grouped the properties geographically and/or by entity.

Please let this correspondence serve as a modification to FOIL #R2-03-1529, requesting access to NYSDEC records pertaining to the release or discharge of hazardous or toxic materials for the following sites:

Debevoise Company
74 20th Street
Brooklyn, NY 11232

U.S. Food and Drug Administration
850 3rd Avenue
Brooklyn, NY 11232

Specifically I am interested in information regarding identification of the material released/discharged, dates of the release/discharge, any violations with the regulation violated, penalties imposed, and corrective action taken.


F. I Abdelsadek, NYSDEC Region 2
April 28, 2004
Page 2 of 2

FOIL # R2-03-1529
Multiple Request 8 of 10

Please let me know when it would be possible to set up an appointment to view any available records.

If you have any questions regarding this correspondence, please do not hesitate to contact me at (207) 879-9496 ext. 232.

Sincerely,
Northern Ecological Associates, Inc.



Deborah J. McCartney
Senior Environmental Scientist

NEA File: CS-300, DO-30-2



NEA

NORTHERN ECOLOGICAL ASSOCIATES, INC.

ENVIRONMENTAL SCIENTISTS & PLANNERS

April 28, 2004

Fawzy I. Abdelsadek, Ph.D.
Regional Enforcement Coordinator
New York State Department of Environmental Conservation
Region 2, Regional Direction
47-40 21st Street
Long Island City, NY 11101-5407

Re: FOIL # R2-03-1529
Multiple Request 9 of 10

Dear Dr. Abdelsadek:

Northern Ecological Associates, Inc. (NEA) is performing a Phase I Upland Environmental Site Assessment that encompasses numerous properties located within the Gowanus Canal and Bay Watershed, Borough of Brooklyn, City of New York, NY. As part of the Phase I Site Assessment we submitted an Application for Access to Records under New York State's Freedom of Information Law (FOIL) on March 17, 2004.

Also, on March 17, 2004, I received faxed correspondence from your office indicating that my request was too broad (350 sites) and the sites were identified by only tax block and lot which was not compatible with your database. In the March 17, 2004, correspondence you requested that I provide street addresses and names of the sites or entities; and limit the number of sites or facilities to two (2) per request.

In response to your request, I have reduced the number of sites/facilities for which I am requesting access to NYSDEC records. I have narrowed down my request to 20 sites/facilities. And, in compliance with your instructions, I am making multiple requests listing only two sites or entities per request. Also, in an attempt to ease your review, I have grouped the properties geographically and/or by entity.

Please let this correspondence serve as a modification to FOIL #R2-03-1529, requesting access to NYSDEC records pertaining to the release or discharge of hazardous or toxic materials for the following sites:

Admiral Metals (formerly TE Conklin Brass
& Copper Company, Inc.)
270 Nevins Street
Brooklyn, NY 11217

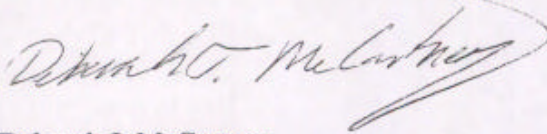
Consolidated Edison Company
220-222 1st Street, 323 3rd Avenue
Brooklyn, NY 11215

Specifically I am interested in information regarding identification of the material released/discharged, dates of the release/discharge, any violations with the regulation violated, penalties imposed, and corrective action taken.

Please let me know when it would be possible to set up an appointment to view any available records.

If you have any questions regarding this correspondence, please do not hesitate to contact me at (207) 879-9496 ext. 232.

Sincerely,
Northern Ecological Associates, Inc.



Deborah J. McCartney
Senior Environmental Scientist

NEA File: CS-300, DO-30-2



NORTHERN ECOLOGICAL ASSOCIATES, INC.

ENVIRONMENTAL SCIENTISTS & PLANNERS

April 28, 2004

Fawzy I. Abdelsadek, Ph.D.
Regional Enforcement Coordinator
New York State Department of Environmental Conservation
Region 2, Regional Direction
47-40 21st Street
Long Island City, NY 11101-5407

Re: FOIL # R2-03-1529
Multiple Request 10 of 10

Dear Dr. Abdelsadek:

Northern Ecological Associates, Inc. (NEA) is performing a Phase I Upland Environmental Site Assessment that encompasses numerous properties located within the Gowanus Canal and Bay Watershed, Borough of Brooklyn, City of New York, NY. As part of the Phase I Site Assessment we submitted an Application for Access to Records under New York State's Freedom of Information Law (FOIL) on March 17, 2004.

Also, on March 17, 2004, I received faxed correspondence from your office indicating that my request was too broad (350 sites) and the sites were identified by only tax block and lot which was not compatible with your database. In the March 17, 2004, correspondence you requested that I provide street addresses and names of the sites or entities; and limit the number of sites or facilities to two (2) per request.

In response to your request, I have reduced the number of sites/facilities for which I am requesting access to NYSDEC records. I have narrowed down my request to 20 sites/facilities. And, in compliance with your instructions, I am making multiple requests listing only two sites or entities per request. Also, in an attempt to ease your review, I have grouped the properties geographically and/or by entity.

Please let this correspondence serve as a modification to FOIL #R2-03-1529, requesting access to NYSDEC records pertaining to the release or discharge of hazardous or toxic materials for the following sites:

Witco Corporation (Argus Chemical Corporation)
688-702 Court Street
Brooklyn, NY 11231

Woolsey Marine
183 Lorraine Street
Brooklyn, NY 11231

Specifically I am interested in information regarding identification of the material released/discharged, dates of the release/discharge, any violations with the regulation violated, penalties imposed, and corrective action taken.

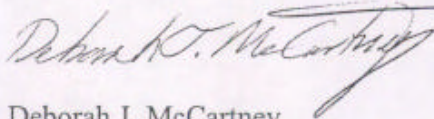
F. I Abdelsadek, NYSDEC Region 2
April 28, 2004
Page 2 of 2

FOIL # R2-03-1529
Multiple Request 10 of 10

Please let me know when it would be possible to set up an appointment to view any available records.

If you have any questions regarding this correspondence, please do not hesitate to contact me at (207) 879-9496 ext. 232.

Sincerely,
Northern Ecological Associates, Inc.



Deborah J. McCartney
Senior Environmental Scientist

NEA File: CS-300, DO-30-2

Fawzy I. Abdelsadek, Ph.D.
Regional Enforcement Coordinator
New York State Department of Environmental
Conservation
Region 2, Regional Direction
47-40 21st Street
Long Island City, NY 11101-5407

FOIL # R2-03-1529, Multiple Request 1 of 10

Fawzy I. Abdelsadek, Ph.D.
Regional Enforcement Coordinator
New York State Department of Environmental
Conservation
Region 2, Regional Direction
47-40 21st Street
Long Island City, NY 11101-5407

FOIL # R2-03-1529, Multiple Request 3 of 10

Fawzy I. Abdelsadek, Ph.D.
Regional Enforcement Coordinator
New York State Department of Environmental
Conservation
Region 2, Regional Direction
47-40 21st Street
Long Island City, NY 11101-5407

FOIL # R2-03-1529, Multiple Request 5 of 10

Fawzy I. Abdelsadek, Ph.D.
Regional Enforcement Coordinator
New York State Department of Environmental
Conservation
Region 2, Regional Direction
47-40 21st Street
Long Island City, NY 11101-5407

FOIL # R2-03-1529, Multiple Request 7 of 10

Fawzy I. Abdelsadek, Ph.D.
Regional Enforcement Coordinator
New York State Department of Environmental
Conservation
Region 2, Regional Direction
47-40 21st Street
Long Island City, NY 11101-5407

FOIL # R2-03-1529, Multiple Request 9 of 10

Fawzy I. Abdelsadek, Ph.D.
Regional Enforcement Coordinator
New York State Department of Environmental
Conservation
Region 2, Regional Direction
47-40 21st Street
Long Island City, NY 11101-5407

FOIL # R2-03-1529, Multiple Request 2 of 10

Fawzy I. Abdelsadek, Ph.D.
Regional Enforcement Coordinator
New York State Department of Environmental
Conservation
Region 2, Regional Direction
47-40 21st Street
Long Island City, NY 11101-5407

FOIL # R2-03-1529, Multiple Request 4 of 10

Fawzy I. Abdelsadek, Ph.D.
Regional Enforcement Coordinator
New York State Department of Environmental
Conservation
Region 2, Regional Direction
47-40 21st Street
Long Island City, NY 11101-5407

FOIL # R2-03-1529, Multiple Request 6 of 10

Fawzy I. Abdelsadek, Ph.D.
Regional Enforcement Coordinator
New York State Department of Environmental
Conservation
Region 2, Regional Direction
47-40 21st Street
Long Island City, NY 11101-5407

FOIL # R2-03-1529, Multiple Request 8 of 10

Fawzy I. Abdelsadek, Ph.D.
Regional Enforcement Coordinator
New York State Department of Environmental
Conservation
Region 2, Regional Direction
47-40 21st Street
Long Island City, NY 11101-5407

FOIL # R2-03-1529, Multiple Request 10 of 10

U.S. Postal Service Signature Confirmation Receipt

SIGNATURE CONFIRMATION NUMBER:
6900 0255 0069
2730 0000 0000 0255 0069

Postage and Signature Confirmation fees must be paid before mailing.

Article Sent To: (To be completed by mailer)

Fawzy Abdel Sadek
(Please Print Clearly)
47-40 21st St
Long Island City NY 11101




Postal Customer:
Keep this receipt. For inquiries: Access
Internet web site at www.usps.com or
call 1-800-222-1811.

CHECK ONE (FOR POSTAL USE ONLY)

Priority Mail
 Standard Mail (B)

PS Form 153, October 2000 (See Reverse)



[Home](#)

Track & Confirm

Shipment Details

You entered 7002 0460 0001 2353 8720

Your item was delivered at 10:14 am on April 30, 2004 in CORONA, NY 11368.

Here is what happened earlier:

- ARRIVAL AT UNIT, April 30, 2004, 10:01 am, CORONA, NY 11368
- ACCEPTANCE, April 28, 2004, 1:36 pm, PORTLAND, ME 04101

Notification Options

▶ [Track & Confirm by email](#) [What is this?](#) [Go >](#)

Track & Confirm

Enter label number:

[Go >](#)

[Track & Confirm FAQs](#) [Go >](#)



POSTAL INSPECTORS
Preserving the Trust

[site map](#) [contact us](#) [government services](#)
Copyright © 1999-2002 USPS. All Rights Reserved. [Terms of Use](#) [Privacy Policy](#)

New York State Department of Environmental Conservation
Division of Public Affairs and Education, Region 2

47-40 21ST Street, Long Island City, NY 11101-5407

Phone: (718) 482-4507 • FAX: (718) 482-4962

Website: www.dec.state.ny.us



Erin M. Crotty
Commissioner

Deborah J. McCartney/NEA
207-879-9496 Ext: 232
Fax: 207-879-9481

RE: - Bayside Fuel Oil Corp., at 503 & 527 Smith St. in Brooklyn
- Bayside Fuel Oil Corp., at 510 Sackett St. Brook

Dear Ms. McCartney:

We are in receipt of your Foil request for the above referenced site. The Foil identification number assigned is R2-04-153.

If for any reason you need to contact us again please use that number. When the programs are done gathering the files/information this office will contact you.

Sincerely yours,

Fawzy I. Abdelsadek, Ph.D., P.E.
Regional Enforcement Coordinator

New York State Department of Environmental Conservation**Division of Public Affairs and Education, Region 2**47-40 21ST Street, Long Island City, NY 11101-5407

Phone: (718) 482-4507 • FAX: (718) 482-4962

Website: www.dec.state.ny.us

Erin M. Crotty
Commissioner

Deborah J. McCartney/NEA
207-879-9496 Ext: 232
Fax: 207-879-9481

RE: - Spentonbush Red Start Co. STE85 located at: 671 Court St. Brooklyn

Dear Ms. McCartney:

We are in receipt of your Foil request for the above referenced site. The Foil identification number assigned is R2-04-154.

If for any reason you need to contact us again please use that number. When the programs are done gathering the files/information this office will contact you.

Sincerely yours,

Fawzy I. Abdelsadek, Ph.D., P.E.
Regional Enforcement Coordinator

New York State Department of Environmental Conservation
Division of Public Affairs and Education, Region 2

47-40 21st Street, Long Island City, NY 11101-5407

Phone: (718) 482-4507 • FAX: (718) 482-4962

Website: www.dec.state.ny.us



Erin M. Crotty
Commissioner

Deborah J. McCartney/NEA
207-879-9496 Ext: 232
Fax: 207-879-9481

RE: - MTA NYCT/Campbell Storage Facility 532 Smith St. & 9th St. Station in Brooklyn
- NYSDOT at 201 2nd Ave-Gowanus Expwy. Hamilton Ave. & 16th St. in Brooklyn

Dear Ms. McCartney:

We are in receipt of your Foil request for the above referenced site. The Foil identification number assigned is R2-04-155.

If for any reason you need to contact us again please use that number. When the programs are done gathering the files/information this office will contact you.

Sincerely yours,

Fawzy I. Abdelsadek, Ph.D., P.E.
Regional Enforcement Coordinator

New York State Department of Environmental Conservation**Division of Public Affairs and Education, Region 2**47-40 21ST Street, Long Island City, NY 11101-5407

Phone: (718) 482-4507 • FAX: (718) 482-4962

Website: www.dec.state.ny.us

Erin M. Crotty
Commissioner

Deborah J. McCartney/NEA
207-879-9496 Ext: 232
Fax: 207-879-9481

RE: - Witco Corp. (Argus Chemical Corp.) at 688-702 Court St. Brooklyn
- Woolsey Marine at 183 Lorraine St. Brooklyn

Dear Ms. McCartney:

We are in receipt of your Foil request for the above referenced site. The Foil identification number assigned is R2-04-156.

If for any reason you need to contact us again please use that number. When the programs are done gathering the files/information this office will contact you.

Sincerely yours,

Fawzy I. Abdelsadek, Ph.D., P.E.
Regional Enforcement Coordinator

**New York State Department of Environmental Conservation
Division of Public Affairs and Education, Region 2**

47-40 21ST Street, Long Island City, NY 11101-5407

Phone: (718) 482-4507 • FAX: (718) 482-4962

Website: www.dec.state.ny.us



Erin M. Crotty
Commissioner

Deborah J. McCartney/NEA
207-879-9496 Ext: 232
Fax: 207-879-9481


RE: - Admiral Metals (formerly TE Conklin Brass & Copper Co. Inc) at 270 Nevins St. Brooklyn
- Consolidated Edison Co at 220-222 1st St. Brooklyn

Dear Ms. McCartney:

We are in receipt of your Foil request for the above referenced site. The Foil identification number assigned is R2-04-157.

If for any reason you need to contact us again please use that number. When the programs are done gathering the files/information this office will contact you.

Sincerely yours,



Fawzy I. Abdelsadek, Ph.D., P.E.
Regional Enforcement Coordinator

**New York State Department of Environmental Conservation
Division of Public Affairs and Education, Region 2**

47-40 21ST Street, Long Island City, NY 11101-5407

Phone: (718) 482-4507 • FAX: (718) 482-4962

Website: www.dec.state.ny.us



Erin M. Crotty
Commissioner

Deborah J. McCartney/NEA
207-879-9496 Ext: 232
Fax: 207-879-9481

RE: - Debevoise Co. at 74 20th St in Brooklyn
- US Food and Drug Administration at 850 3rd Ave in Brooklyn

Dear Ms. McCartney:

We are in receipt of your Foil request for the above referenced site. The Foil identification number assigned is R2-04-158.

If for any reason you need to contact us again please use that number. When the programs are done gathering the files/information this office will contact you.

Sincerely yours,

Fawzy I. Abdelsadek, Ph.D., P.E.
Regional Enforcement Coordinator

**New York State Department of Environmental Conservation
Division of Public Affairs and Education, Region 2**

47-40 21ST Street, Long Island City, NY 11101-5407

Phone: (718) 482-4507 • FAX: (718) 482-4962

Website: www.dec.state.ny.us



Erin M. Crotty
Commissioner

Deborah J. McCartney/NEA
207-879-9496 Ext: 232
Fax: 207-879-9481

RE: - Brooklyn Union Gas Co. at 65-77 6th St Brooklyn
- Wesley Lacquer Corp. at 95 4th St. in Brooklyn

Dear Ms. McCartney:

We are in receipt of your Foil request for the above referenced site. The Foil identification number assigned is R2-04-159.

If for any reason you need to contact us again please use that number. When the programs are done gathering the files/information this office will contact you.

Sincerely yours,

Fawzy I. Abdelsadek, Ph.D., P.E.
Regional Enforcement Coordinator

**New York State Department of Environmental Conservation
Division of Public Affairs and Education, Region 2**

47-40 21ST Street, Long Island City, NY 11101-5407

Phone: (718) 482-4507 • FAX: (718) 482-4962

Website: www.dec.state.ny.us



Erin M. Crotty
Commissioner

Deborah J. McCartney/NEA
207-879-9496 Ext: 232
Fax: 207-879-9481

RE: - Tanks 2 U (Petroleum Tank Cleaners) at 233 Nevins St or 236 Butler St in Brooklyn
- Royal Recycling Corp./Cross Bay Contracting at 242 Nevins St. in Brooklyn

Dear Ms. McCartney:

We are in receipt of your Foil request for the above referenced site. The Foil identification number assigned is R2-04-160.

If for any reason you need to contact us again please use that number. When the programs are done gathering the files/information this office will contact you.

Sincerely yours,

Fawzy I. Abdelsadek, Ph.D., P.E.
Regional Enforcement Coordinator

**New York State Department of Environmental Conservation
Division of Public Affairs and Education, Region 2**

47-40 21st Street, Long Island City, NY 11101-5407

Phone: (718) 482-4507 • FAX: (718) 482-4962

Website: www.dec.state.ny.us



Erin M. Crotty
Commissioner

Deborah J. McCartney/NEA
207-879-9496 Ext: 232
Fax: 207-879-9481

RE: - Consolidated Edison Co./Gowanus Gas Turbine at 29th St & 2nd Ave and 27th St & 3rd Ave in
Brooklyn
- IESI New York Corp. at 577 Court St. Brooklyn

Dear Ms. McCartney:

We are in receipt of your Foil request for the above referenced site. The Foil identification number assigned is R2-04-161.

If for any reason you need to contact us again please use that number. When the programs are done gathering the files/information this office will contact you.

Sincerely yours,

Fawzy I. Abdelsadek, Ph.D., P.E.
Regional Enforcement Coordinator

**New York State Department of Environmental Conservation
Division of Public Affairs and Education, Region 2**

47-40 21ST Street, Long Island City, NY 11101-5407

Phone: (718) 482-4507 • FAX: (718) 482-4962

Website: www.dec.state.ny.us



Erin M. Crotty
Commissioner

Deborah J. McCartney/NEA
207-879-9496 Ext: 232
Fax: 207-879-9481

RE: - NYC Dept of Sanitation at 465 Hamilton Ave in Brooklyn
- Public Utilities Maintenance, Inc. at 93 14th St in Brooklyn

Dear Ms. McCartney:

We are in receipt of your Foil request for the above referenced site. The Foil identification number assigned is R2-04-162.

If for any reason you need to contact us again please use that number. When the programs are done gathering the files/information this office will contact you.

Sincerely yours,

Fawzy I. Abdelsadek, Ph.D., P.E.
Regional Enforcement Coordinator



NORTHERN ECOLOGICAL ASSOCIATES, INC.

ENVIRONMENTAL SCIENTISTS & PLANNERS

April 27, 2004

New York City Department of Environmental Protection
59-17 Junction Boulevard
19th Floor
Elmhurst, NY 11368

Attention: Marie Dolley

Northern Ecological Associates, Inc. (NEA) is performing a Phase I Upland Environmental Site Assessment that encompasses numerous properties located within the Gowanus Canal and Bay Watershed within the Borough of Brooklyn, City of New York, NY. As part of the Phase I Site Assessment we are requesting access to NYCDEP records under New York State's Freedom of Information Law (FOIL).

The properties and items subject to this request are listed below by address or Combined Sewer Overflow (CSO) identification number/location description.

<u>CSO Identifier*</u>	<u>Location</u>
OH-005	Carroll Street and Gowanus Canal (east bank)
OH-006	19 th Street and Gowanus Canal (south bank)
OH-007	2 nd Avenue and Gowanus Canal at 5 th Street turning basin
OH-008	9 th Street and Gowanus Canal (east bank)
OH-009	5 th Street and Gowanus Canal (south bank)
OH-602	Hamilton Avenue and Gowanus Canal (east bank)
RH-031	Creamer Street and Gowanus Canal
RH-032	9 th Street and Gowanus Canal (west bank)
RH-033	Douglass Street and Gowanus Canal (east bank)
RH-034	Butler Street and Gowanus Canal
RH-035	Bond Street and Gowanus Canal
RH-036	President Street and Gowanus Canal (east bank)
RH-037	Sackett Street and Gowanus Canal (east bank)
RH-038	Degraw Street and Gowanus Canal (east bank)
RH-039	Douglass Street and Gowanus Canal (west bank)
RH-615	Union Street and Gowanus Canal (east bank)

* OH – Owls Head Water Pollution Control Plant, RH – Red Hook Water Pollution Control Plant.

NYCDEP
April 27, 2004
Page 2 of 2


Property

NYCDEP – Flushing Tunnel Pumping Station
201 Douglass Street
Brooklyn, NY 11217

Please let me know when it would be possible to set up an appointment to view any available records.

If you have any questions regarding this correspondence, please do not hesitate to contact me at (207) 879-9496 ext. 232.

Sincerely,
Northern Ecological Associates, Inc.



Deborah J. McCartney
Deborah J. McCartney
Senior Environmental Scientist

NEA File: CS-300, DO-30-2


U.S. Postal Service
CERTIFIED MAIL RECEIPT
 (Domestic Mail Only; No Insurance Coverage Provided)

7002 0460 0001 2353 8720

OFFICIAL USE


CORONA, NY 11368

Postage	\$	0.37
Certified Fee		2.30
Return Receipt Fee (Endorsement Required)		
Restricted Delivery Fee (Endorsement Required)		
Total Postage & Fees	\$	2.67



Sent To NYC Dept. of Env. Protection
 Street, Apt. No.; or PO Box No. 59-17 Junction Boulevard
 City, State, ZIP+4 19th Floor, Elmhurst, NY 11368

PS Form 3800, January 2001 See Reverse for Instructions



[Home](#)

Track & Confirm

Shipment Details

You entered 2300 2730 0000 0255 0069

Your item was delivered at 10:41 am on April 30, 2004 in LONG ISLAND CITY, NY 11101. The item was signed for by C BAXBAUM.

Here is what happened earlier:

- ARRIVAL AT UNIT, April 30, 2004, 7:00 am, LONG ISLAND CITY, NY 11101
- ACCEPTANCE, April 28, 2004, 1:35 pm, PORTLAND, ME 04101

Notification Options

- ▶ [Track & Confirm by email](#) [What is this?](#) [Go >](#)
- ▶ [Request Proof of Delivery](#) [What is this?](#) [Go >](#)

Track & Confirm

Enter label number:

[Go >](#)

[Track & Confirm FAQs](#)

[Go >](#)



POSTAL INSPECTORS
Preserving the Trust

[site map](#) [contact us](#) [government services](#)

Copyright © 1999-2002 USPS. All Rights Reserved. [Terms of Use](#) [Privacy Policy](#)

New York State Department of Environmental Conservation
Regional Enforcement Coordinator, Region 2, Regional Direction
47-40 21ST Street, Long Island City, NY 11101-5407
Phone: (718) 482-4992 • FAX: (718) 482-4962
Website: www.dec.state.ny.us



Erin M. Crotty
Commissioner

Date: February 20, 2004

FOIL # R2-04-154 & R2-04-158

Deborah J. McCartney/NEA
207-879-9496 Ext: 232
Fax: 207-879-9481

RE: - Spentonbush Red Start Co. STE85 located at: 671 Court St. Brooklyn /R2-04-154
- Debevoise Co. at 74 20th St in Brooklyn &
- US Food and Drug Administration at 850 3rd Ave in Brooklyn/R2-04-158

Dear Ms. McCartney:

NYSDEC/Region 2 has reviewed your request for the above referenced records under New York State's Freedom of Information Law (FOIL). Please note that most of our records are filed by number under the names of individuals or corporations. We have no way of locating or retrieving records if they are filed under names or addresses other than those you have provided.

If no records have been located, this does not necessarily mean, and should not be interpreted to mean that there have never been any violations, complaints, claims, investigations or inquiries involving those names or addresses. We cannot make any representations as to whether there are or have been any such violations, complaints, claims, investigations or inquiries.

Attached are (7) pages, free copy of the records located for the names and/or addresses you provided.

Please note that NYSDEC has no capacity to do scanning for you within one mile of the site, as requested.

Thank you for your request. If additional information is needed, please call Gloria Silva/FOIL Secretary at (718) 482-4507, or fax your response to me.

Sincerely yours,

Fawzy I Abdelsadek, Ph.D., P.E.
Regional Enforcement Coordinator

Attachment ⁷ (7) Pages

cc: Records Access Office

Page 1 of 1

NYSDEC SPILL REPORT FORM



DEC REGION# 2 (Long Island City) SPILL NUMBER 9811726
 SPILL NAME: SPENTONBUSH/REDSTAR DEC LEAD: ROMMEL
 CALLER'S NAME: _____ NOTIFIER'S NAME: _____
 CALLER'S AGENCY: _____ NOTIFIER'S AGENCY: _____
 CALLER'S PHONE: _____ EXT. _____ NOTIFIER'S PHONE: _____ EXT. _____

SPILL DATE: 12/17/1998 TIME: 12:00
 CALL RECEIVED DATE: 12/17/1998 TIME: 13:08 RECEIVED BY CID #: 266

Material Spilled	Mat. Class	Am't Spilled	Units	Am't Recovered
1) <u>DIESEL</u>	<u>Pet-Haz-Other-Unk.</u>	<u>1</u>	<u>Gal</u> Lbs	<u>Unknown</u>
2) _____	<u>Pet-Haz-Other-Unk.</u>	_____	<u>Gal - Lbs</u>	_____
3) _____	<u>Pet-Haz-Other-Unk.</u>	_____	<u>Gal - Lbs</u>	_____
4) _____	<u>Pet-Haz-Other-Unk.</u>	_____	<u>Gal - Lbs</u>	_____

SPILL LOCATION		POTENTIAL SPILLER	
PLACE: <u>SPENTONBUSH/REDSTAR</u>	NAME: <u>UNKNOWN</u>	STREET: _____	
STREET: <u>671 COURT STREET</u>	CITY: _____	STATE: _____ ZIP: _____	
T/C/V: <u>BROOKLYN</u> CO: <u>KINGS</u>	CONTACT: _____	PHONE: _____ EXT. _____	
CONTACT: _____	PHONE: _____ EXT. _____	_____	

SPILL CAUSE			SPILL SOURCE		
Human Error	Tank Test Failure*	Tank Failure	Gas Station	Private Dwelling	Non-Maj Facility
Traffic Accident	Housekeeping	Tank Overfill	Passenger Vehicle	Vessel	Comm/Indust
Equipment Failure	Deliberate	Other	Comm. Vehicle	Railroad Car	Non-Comm/Instlt
Vandalism	Abandoned Drums	<u>Unknown</u>	Tank Truck	Major Facility	<u>Unknown</u>

RESOURCE AFFECTED			SPILL REPORTED BY		
On Land	<u>Groundwater</u>	Air	Responsible Party	Tank Tester	Local Agency
In Sewer	<u>Surface Water</u>		<u>Affected Persons</u>	DEC	Federal Gov't
** WATERBODY: <u>GOWANUS CREEK</u>			Police Department	Citizen	Other
			Fire Department	Health Dept.	

CALLER REMARKS: NOTIFIER IS TUG BOAT CAPTAIN OF THE ATLANTIC STAR. HE NOTICED SHEEN IN WATER AT PIER 2. ABSORBANT BOOM PUT IN PLACE.

PBS Number	Tank Number	Tank Size	Test Method	Leak Rate
_____	_____	_____	_____	_____
_____	_____	_____	_____	_____

PRIMARY CONTACT CALLED DATE: _____ TIME: _____ hrs. REACHED DATE: _____ TIME: _____ hrs.
 SECONDARY CONT. CALLED DATE: _____ TIME: _____ hrs. FAXED BY CID#: _____

PIN #	T & A	Cost Center	ISR to Central Office
Cleanup Ceased	Meets St'ds NO	Last Inspection	Penalty NO
RP-CUI	ENF-INIT	INVES-COM	CAP
UST Trust Eligible NO	Site: A B <u>C</u> D E	Resp. Party <u>1</u> 2 3 4 5 6	Reg Close Date

Created on 12/17/1998 Last Updated on 02/10/2003 Is Updated? NO EDO DATA INPUT []
 Date Printed: 05/14/2004

Spill Number: 9811726 **Spill Name:** SPENTONBUSH/REDSTAR**Printed on:** 05/14/2004

DEC REMARKS

12/17/98:

Spoke to PO Summers. CG had been notified and were responding. I should call back to get an update. JMR

NYSDEC SPILL REPORT FORM



DEC REGION# 2 (Long Island City) SPILL NUMBER 9908767
 SPILL NAME: GENERAL SERVICES OF FEDS DEC LEAD: SIGONA
 CALLER'S NAME: _____ NOTIFIER'S NAME: _____
 CALLER'S AGENCY: _____ NOTIFIER'S AGENCY: _____
 CALLER'S PHONE: _____ EXT. _____ NOTIFIER'S PHONE: _____ EXT. _____

SPILL DATE: 10/19/1999 TIME: 12:00
 CALL RECEIVED DATE: 10/19/1999 TIME: 13:33 RECEIVED BY CID #: 371

Material Spilled	Mat. Class	Am't Spilled	Units	Am't Recovered
1) #2 FUEL OIL	<u>Pet-Haz-Other-Unk.</u>	<u>Unknown</u>	<u>Gal</u> Lbs	<u>Unknown</u>
2) _____	<u>Pet-Haz-Other-Unk.</u>	_____	<u>Gal</u> - Lbs	_____
3) _____	<u>Pet-Haz-Other-Unk.</u>	_____	<u>Gal</u> - Lbs	_____
4) _____	<u>Pet-Haz-Other-Unk.</u>	_____	<u>Gal</u> - Lbs	_____

<p>SPILL LOCATION</p> <p>PLACE: <u>GENERAL SERVICES OF FEDS</u></p> <p>STREET: <u>850 3RD AVE</u></p> <p>T/C/V: <u>BROOKLYN</u> CO: <u>KINGS</u></p> <p>CONTACT: <u>STEVE FERMAN</u></p> <p>PHONE: <u>(718) 340-5268</u> EXT. _____</p>	<p>POTENTIAL SPILLER</p> <p>NAME: <u>GENERAL SERVICES ADMIN.</u></p> <p>STREET: <u>26 FEDERAL PLAZA, RM 1611</u></p> <p>CITY: <u>NEW YORK</u></p> <p>STATE: <u>NY</u> ZIP: <u>10278-</u></p> <p>CONTACT: <u>JOHN HARRIS</u></p> <p>PHONE: <u>(718) 965-5147</u> EXT. _____</p>
--	---

<p>SPILL CAUSE</p> <p>Human Error <u>Tank Test Failure</u> Tank Failure</p> <p>Traffic Accident <u>Housekeeping</u> Tank Overfill</p> <p>Equipment Failure <u>Deliberate</u> Other</p> <p>Vandalism <u>Abandoned Drums</u> Unknown</p>	<p>SPILL SOURCE</p> <p>Gas Station <u>Private Dwelling</u> <u>Non-Maj Facility</u></p> <p>Passenger Vehicle <u>Vessel</u> <u>Comm/Indust</u></p> <p>Comm. Vehicle <u>Railroad Car</u> <u>Non-Comm/Instit</u></p> <p>Tank Truck <u>Major Facility</u> <u>Unknown</u></p>
---	--

<p>RESOURCE AFFECTED</p> <p><u>On Land</u> Groundwater Air</p> <p>In Sewer Surface Water**</p> <p>** WATERBODY: _____</p>	<p>SPILL REPORTED BY</p> <p>Responsible Party <u>Tank Tester</u> Local Agency</p> <p>Affected Persons DEC Federal Gov't</p> <p>Police Department Citizen Other</p> <p>Fire Department Health Dept.</p>
--	---

CALLER REMARKS: three tanks failed 3-30,000 GALLON USTs. Federal facility has no response.

PBS Number	Tank Number	Tank Size	Test Method	Leak Rate
<u>2-601672</u>	<u>1, 2, 3</u>	<u>20.000</u>	<u>HORNER EZ CHECK</u>	<u>0.00</u>

PRIMARY CONTACT CALLED DATE: _____ TIME: _____ hrs. REACHED DATE: _____ TIME: _____ hrs.
 SECONDARY CONT. CALLED DATE: _____ TIME: _____ hrs. FAXED BY CID#: _____

PIN #	T & A	Cost Center	ISR to Central Office
Cleanup Ceased	Meets St'ds	NO	Last Inspection
RP-CUI	ENF-INIT	INVS-COM	CAP
UST Trust Eligible	NO	Site: A <u>B</u> C D E	Resp. Party 1 2 <u>3</u> 4 5 6
Reg Close Date			

Created on 10/19/1999 Last Updated on 11/20/2003 Is Updated? NO EDO DATA INPUT []
 Date Printed: 05/14/2004

NYSDEC SPILL REPORT FORM



DEC REGION# 2 (Long Island City) SPILL NUMBER 9407229
 SPILL NAME: 850 3RD AVE DEC LEAD: O'DOWD
 CALLER'S NAME: _____ NOTIFIER'S NAME: _____
 CALLER'S AGENCY: _____ NOTIFIER'S AGENCY: _____
 CALLER'S PHONE: _____ EXT. _____ NOTIFIER'S PHONE: _____ EXT. _____

SPILL DATE: 08/25/1994 TIME: 12:00
 CALL RECEIVED DATE: 08/25/1994 TIME: 12:33 RECEIVED BY CID #: _____

Material Spilled	Mat. Class	Am't Spilled	Units	Am't Recovered
1) #6 FUEL OIL	<u>Pet-Haz-Other-Unk.</u>	<u>-1</u>	Gal <u>(Lbs)</u>	<u>0</u>
2) _____	Pet-Haz-Other-Unk.	_____	Gal - Lbs	_____
3) _____	Pet-Haz-Other-Unk.	_____	Gal - Lbs	_____
4) _____	Pet-Haz-Other-Unk.	_____	Gal - Lbs	_____

SPILL LOCATION
 PLACE: 850 3RD AVE
 STREET: 850 3RD AVE
 T/C/V: BROOKLYN CO: KINGS
 CONTACT: _____
 PHONE: _____ EXT. _____

POTENTIAL SPILLER
 NAME: FEDERAL GOV'T FACILITY
 STREET: 850 THIRD AVE
 CITY: BROOKLYN, NEW YORK
 STATE: _____ ZIP: _____
 CONTACT: _____
 PHONE: _____ EXT. _____

SPILL CAUSE
 Human Error Tank Test Failure* Tank Failure
 Traffic Accident Housekeeping Tank Overfill
 Equipment Failure Deliberate Other
 Vandalism Abandoned Drums Unknown

SPILL SOURCE
 Gas Station Private Dwelling Non-Maj Facility
 Passenger Vehicle Vessel Comm/Indust
 Comm. Vehicle Railroad Car Non-Comm/Instit
 Tank Truck Major Facility Unknown

RESOURCE AFFECTED
On Land Groundwater Air
 In Sewer Surface Water**

SPILL REPORTED BY
 Responsible Party Tank Tester Local Agency
 Affected Persons DEC Federal Gov't
 Police Department Citizen Other
 Fire Department Health Dept.

**WATERBODY: _____

CALLER REMARKS: BEING TRANSPORTED OFF SITE AS BEING EXCAVATED

PBS Number	Tank Number	Tank Size	Test Method	Leak Rate
_____	_____	_____	_____	_____
_____	_____	_____	_____	_____

PRIMARY CONTACT CALLED DATE: _____ TIME: _____ hrs. REACHED DATE: _____ TIME: _____ hrs.
 SECONDARY CONT. CALLED DATE: _____ TIME: _____ hrs. FAXED BY CID#: _____

PIN #	T & A	Cost Center	SR to Central Office
Cleanup Ceased	03/29/1995	Meets St'ds YES	Last Inspection Penalty NO
RP-CUI	ENF-INIT	INVS-COM	CAP
UST Trust Eligible NO	Site: A B C D E	Resp. Party 1 2 3 4 5 6	Reg Close Date 03/29/1995

Created on 10/21/1994 Last Updated on 05/14/2004 Is Updated? YES EDO DATA INPUT []
 Date Printed: 05/14/2004

Spill Number: 9407229 Spill Name: 850 3RD AVE

Printed on: 05/14/2004

DEC REMARKS

03/29/95: SEE SPILL NUMBER 9304694.

10/10/95: This is additional information about material spilled from the translation of the old spill file: 4 TANK -CONT/SOIL.

NYSDEC SPILL REPORT FORM



DEC REGION# 2 (Long Island City) SPILL NUMBER 9312153
 SPILL NAME: 850 3RD AVENUE DEC LEAD: O'DOWD
 CALLER'S NAME: _____ NOTIFIER'S NAME: _____
 CALLER'S AGENCY: _____ NOTIFIER'S AGENCY: _____
 CALLER'S PHONE: _____ EXT. _____ NOTIFIER'S PHONE: _____ EXT. _____

SPILL DATE: 01/15/1994 TIME: 07:30
 CALL RECEIVED DATE: 01/15/1994 TIME: 08:09 RECEIVED BY CID #: _____

Material Spilled	Mat. Class	Am't Spilled	Units	Am't Recovered
1) #2 FUEL OIL	<u>Pet-Haz-Other-Unk.</u>	<u>200</u>	<u>Gal</u> - Lbs	<u>0</u>
2) _____	<u>Pet-Haz-Other-Unk.</u>	_____	<u>Gal</u> - Lbs	_____
3) _____	<u>Pet-Haz-Other-Unk.</u>	_____	<u>Gal</u> - Lbs	_____
4) _____	<u>Pet-Haz-Other-Unk.</u>	_____	<u>Gal</u> - Lbs	_____

SPILL LOCATION PLACE: 850 3RD AVENUE
 STREET: 850 3RD AVENUE
 T/C/V: BROOKLYN CO: KINGS
 CONTACT: _____ PHONE: _____ EXT. _____

POTENTIAL SPILLER NAME: UNK
 STREET: _____
 CITY: _____
 STATE: _____ ZIP: _____
 CONTACT: _____ PHONE: _____ EXT. _____

SPILL CAUSE Human Error Tank Test Failure* Tank Failure
 Traffic Accident Housekeeping Tank Overfill
 Equipment Failure Deliberate Other
 Vandalism Abandoned Drums Unknown

SPILL SOURCE Gas Station Private Dwelling Non-Maj Facility
 Passenger Vehicle Vessel Comm/Indust
 Comm. Vehicle Railroad Car Non-Comm/Instit
 Tank Truck Major Facility Unknown

RESOURCE AFFECTED On Land Groundwater Air
 In Sewer Surface Water**

SPILL REPORTED BY Responsible Party Tank Tester Local Agency
 Affected Persons DEC Federal Gov't
 Police Department Citizen Other
 Fire Department Health Dept.

CALLER REMARKS: SUPERVISOR GAVE WRONG TANK SIZE CAUSING OVEFILL - CREW ENROUTE TO CLEAN IT UP
APPLY SPEEDY DRY - DEP CONTACTED - 1030/AM - 215/PM ARRIVED SITE (GSA) SAND
APPLIED MET W/ PEDRO (ENG) HE SAID EMPIRE

PBS Number	Tank Number	Tank Size	Test Method	Leak Rate
_____	_____	_____	_____	_____
_____	_____	_____	_____	_____

PRIMARY CONTACT CALLED DATE: _____ TIME: _____ hrs. REACHED DATE: _____ TIME: _____ hrs.
 SECONDARY CONT. CALLED DATE: _____ TIME: _____ hrs. FAXED BY CID#: _____

PIN #	T & A	Cost Center	ISR to Central Office
Cleanup Ceased	01/15/1994	Meets Stds YES	Last Inspection Penalty NO
RP-CUI	ENF-INIT	INVS-COM	CAP
UST Trust Eligible NO	Site: A B <u>C</u> D E	Resp. Party 1 2 <u>3</u> 4 5 6	Reg Close Date 01/15/1994

Created on 01/20/1994 Last Updated on 05/14/2004 Is Updated? YES EDO DATA INPUT []
 Date Printed: 05/14/2004

PrintForm (7) 3/30/1998



PBS # :
2-601672

NEW YORK STATE DEPARTMENT OF ENVIRONMENTAL CONSERVATION
Petroleum Bulk Storage Program
Facility Information Report

pbsfacrpt

Printed : 5/14/2004

ite: FEDERAL OFFICE BUILDING POWER PLANT
850 3RD AVENUE (29TH ST AND 3RD AVE)
850 3RD AVENUE
BROOKLYN NY 11232

Owner:

GENERAL SERVICES ADMIN. PUBLIC BLDG
26 FEDERAL PLAZA ROOM 1611

Mail:

EDC, INC.
55 ALDER ST, SUTIE 2 SOUTH

Operator: JOHN HARRIS
Phone: (718) 965-5147
Emergency : SECURITY OFFICE
Phone: (718) 965-5410

NEW YORK NY 10278
(212) 264-5243
Owner Type : Federal Government
Site Type : Utility

YONKERS NY 10701
ATTN: JAMES H. CHANCE
(914) 968-1508

Site Status : Active
Total Active Tanks : 3
Active Capacity 60,000

Reg Expires : 12/28/98
Last Inspected :
Cert Printed: 9/15/94

County : KINGS
Latitude : Longitude :
SPDES # CBS # :

Tank No	Tank Loc	Status	Date Install	Date Closed	Capacity (gals)	Product	Tank Type	Tank IP	Tank EP	Tank SC	Tank LD	Tank OF	Tank SP	Tank Disp	Pipe Loc	Pipe Type	Pipe EP	Pipe SC	Pipe LD	Date Test	NY 91
07	5	In Service	9/1/94		20,000	0001	04	01	02	04	01	05	02	02	02	01	05			09	
08	5	In Service	9/1/94		20,000	0001	04	01	02	04	01	05	02	02	02	01	05			09	
09	5	In Service	9/1/94		20,000	0001	04	01	02	04	01	05	02	02	02	01	05			09	
0E	5	Closed - In Place	12/1/30	9/1/94	20,000	0001	01	00	01	00	00	00		02	02	01	00			ZZ	
02	5	Closed - In Place	12/1/30	9/1/94	20,000	0001	01	00	01	00	00	00		02	02	01	00			ZZ	
03	5	Closed - In Place	12/1/60	8/1/94	20,000	0001	01	00	01	00	00	00		02	02	01	00			ZZ	
04	5	Closed - In Place	12/1/60	8/1/94	20,000	0001	01	00	01	00	00	00		02	02	01	00			ZZ	
05	5	Closed - In Place	12/1/30	8/1/94	20,000	0009	01	00	00	00	00	00		02	02	01	00			ZZ	
06	5	Closed - In Place	12/1/30	9/1/94	1,100	0001	01	00	01	00	00	00		02	02	01	00			ZZ	

MAY-17-2004 09:50

DEC LEGAL REGION 2

17184824962 P.08/08

TOTAL P.08

New York State Department of Environmental Conservation

Regional Enforcement Coordinator, Region 2, Regional Direction

47-40 21ST Street, Long Island City, NY 11101-5407

Phone: (718) 482-4992 • FAX: (718) 482-4962

Website: www.dec.state.ny.us



Erin M. Crotty
Commissioner

Date: May 17, 2004

FOIL # R2-04-153 & R2-04-15 6 & R2-04-15 7 & R2-04-15 9

Deborah J. McCartney/NEA

207-879-9496 Ext: 232

Fax: 207-879-9481

- RE: Bayside Fuel Oil Corp., at 503 & 527 Smith St. in Brooklyn & Bayside Fuel Oil Corp., at 510 Sackett St. Brook / R2-04-153
- Witco Corp. (Argus Chemical Corp.) at 688-702 Court St. Brooklyn & Woolsey Marine at 183 Lorraine St. Brooklyn / R2-04-156
 - Admiral Metals (formerly TE Conklin Brass & Copper Co. Inc) at 270 Nevins St. Brooklyn
 - Consolidated Edison Co at 220-222 1st St. Brooklyn /R2-04-157
 - Brooklyn Union Gas Co. at 65-77 6th St Brooklyn & Wesley Lacquer Corp. at 95 4th St. in Brooklyn /R2-04-159

Dear Ms. McCartney:

NYSDEC/Region 2 has reviewed your request for the above referenced records under New York State's Freedom of Information Law (FOIL). Please note that most of our records are filed by number under the names of individuals or corporations. We have no way of locating or retrieving records if they are filed under names or addresses other than those you have provided.

If no records have been located, this does not necessarily mean, and should not be interpreted to mean that there have never been any violations, complaints, claims, investigations or inquiries involving those names or addresses. We cannot make any representations as to whether there are or have been any such violations, complaints, claims, investigations or inquiries.

- Records are available for review and/or copying. Please contact me at (718) 482-4992 to schedule an appointment to review the records.
- If you choose not to review the records, but to copy them, please notify us in writing. NYSDEC will send your order to an outside contractor, that will deal with you directly. If you decline the Contractor's estimate for copying, he may charge you for transportation of the records.
- If we don't hear from you within the next 10 days, we assume that you are no longer interested to pursue your request.

If you have any questions, please call me at (718) 482-4992.

Sincerely yours,

Fawzy I Abdelsadek, Ph.D., P.E.
Regional Enforcement Coordinator

cc: Records Access Office

TOTAL P.01

New York State Department of Environmental Conservation

Regional Enforcement Coordinator, Region 2, Regional Direction

47-40 21ST Street, Long Island City, NY 11101-5407

Phone: (718) 482-4992 • FAX: (718) 482-4962

Website: www.dec.state.ny.us

Erin M. Crotty
Commissioner

Date: May 28, 2004

FOIL # R2-04-160

Deborah J. McCartney/NEA

207-879-9496 Ext: 232

Fax: 207-879-9481

RE: - Tanks 2 U (Petroleum Tank Cleaners) at 233 Nevins St or 236 Butler St in Brooklyn
- Royal Recycling Corp./Cross Bay Contracting at 242 Nevins St. in Brooklyn

Dear Ms. McCartney:

NYSDEC/Region 2 has reviewed your request for the above referenced records under New York State's Freedom of Information Law (FOIL). Please note that most of our records are filed by number under the names of individuals or corporations. We have no way of locating or retrieving records if they are filed under names or addresses other than those you have provided.

If no records have been located, this does not necessarily mean, and should not be interpreted to mean that there have never been any violations, complaints, claims, investigations or inquiries involving those names or addresses. We cannot make any representations as to whether there are or have been any such violations, complaints, claims, investigations or inquiries.

After a diligent search, no records could be located for the names and/or addresses you provided.

Thank you for your request. If additional information is needed, please call Gloria Silva/FOIL Secretary at (718) 482-4507, or fax your response to me.

Sincerely yours,

Fawzy I Abdelsadek, Ph.D., P.E.
Regional Enforcement Coordinator

TOTAL P.01

New York State Department of Environmental Conservation**Division of Public Affairs and Education, Region 2**47-40 21ST Street, Long Island City, NY 11101-5407

Phone: (718) 482-4507 & 4992 • FAX: (718) 482-4962

Website: www.dec.state.ny.us

Erin M. Crotty
Commissioner

Date: May 28, 2004

FOIL # R2-04-155

Deborah J. McCartney/NEA

207-879-9496 Ext: 232

Fax: 207-879-9481

RE: - MTA NYCT/Campbell Storage Facility 532 Smith St. & 9th St. Station in Brooklyn
- NYSDOT at 201 2nd Ave-Gowanus Expwy. Hamilton Ave. & 16th St. in Brooklyn

Dear Ms. McCartney

The information requested in your FOIL request(s), copy(s) attached, have been referred to the following Regional Office for response:

- Central Office** - Ms. Ruth L. Earl, Records Access Officer, NYSDEC, 625 Broadway, Albany, NY 12233-1016 (518) 402-8000, Fax: (518) 402-2209, Fax: (518) 408-5071.
- Region 1 Office** - Ms. Nancy Pinamonti, Records Access Officer, NYSDEC, SUNY Building 40, Loop Road, Stonybrook, NY 11790-2356. Tel:(631) 444-0345, Fax: 631-444-0251
- Region 3 Office** - Mr. Michael Knipfing, Records Access Officer, NYSDEC, 21 South Putt Corners Road, New Paltz, NY 12561-1696: Tel (845) 256-3052, Fax: (845) 255-3414

You may also wish to visit the agency's for additional information located at:

<http://www.dec.state.ny.us/website/der/derfoil/>

Thank you for your request. If additional information is needed, please call Gloria Silva/FOIL Secretary at (718) 482-4507.

Sincerely,

Regional Enforcement Coordinator/Acting
Records Access Officer
Fawzy I Abdelsadek, Ph.D., P.E.

Attachment: 2 pages

TOTAL P.01



Department of Environmental Protection

59-17 Junction Boulevard
Flushing, New York
11373-5108

Christopher O. Ward
Commissioner

Alfonso R. Lopez, P.E.
Deputy Commissioner
Bureau of Wastewater Treatment

Tel (718) 595-5050
Fax (718) 595-6950
AlfonsoL@dep.nyc.gov

Date: 6/11/04

Ref: Freedom of Information Law
Request for:

See Attachment

Log # 11045

NEA
NORTHERN ECOLOGICAL ASSOCIATES, INC.
451 PRESUMPCOT STREET
PORTLAND, MAINE 04103

Dear Sir/Madam:

This is in response to your letter requesting information, under the Freedom of Information Law, which may be contained in the records of this Department.

This response specifically addresses only those aspects of your request that concern the discharge of wastewater or other materials to a New York City public sewer. If you requested additional information concerning the availability of other records, you should receive a separate response from the Bureau responsible for maintaining such files.

Concerning your request, the **Division of Pollution Control & Monitoring:**

cannot identify the requested location.

does not have any information.

has extensive information about the subject location. Please telephone **Mr. Vitaly Weiler** at **(718) 595-4756** to arrange for an appointment to review the file.

other _____

Sincerely,

Jennifer King/Charles Taule

Attorney, Legal Unit
Division of Pollution Control & Monitoring



www.nyc.gov/dep

(212) 312-1000



June 8, 2004

**Department of
Environmental
Protection**

59-17 Junction Boulevard
Flushing, New York
11373-5108

Deborah J. McCartney
Senior Environmental Scientist
Northern Ecological Associates, Inc.
451 Pressumpscot Street
Portland, Maine 04103

**Christopher O. Ward
Commissioner**

Dear Ms. McCartney:


In response to your Freedom of Information Law information request, April 27, 2004 the Division of Air, Noise, Permitting, Enforcement and Policy has searched its files on 201 Douglas Street, Brooklyn and:

Has located and enclosed the requested documents.

A total of _____ pages of materials have been located. We are required to charge \$.25 per page. Please make check payable to **The City of New York** for the cost of copying materials. Upon receipt of your check for \$____, copies of these records will be sent to you.

Does not have the requested documents.

Sincerely,


Geraldine Kelpin
Director, Air, Noise, Permitting,
Enforcement and Policy

xc: Marie Dooley
11045





**Department of
Environmental
Protection**

59-17 Junction Boulevard
Flushing, New York
11373-5108

June 29, 2004

**Christopher O. Ward
Commissioner**

Deborah J. McCartney
Northern Ecological Associates, Inc.
451 Presumpscot Street
Portland Maine 04103

RE: See Attachment

Dear Ms. McCartney:

The Division of Emergency Response and Technical Assessment has received your Freedom of Information Law request regarding the above-mentioned location. We have searched our files and have not discovered any information relevant to your request.

If we can be of further assistance, please do not hesitate to contact our office at (718) 595-4784.

**Robert C. Avaltroni
Deputy Commissioner**

**Bureau of
Environmental
Compliance**

Tel (718) 595-4418
Fax (718) 595-4422

Very truly yours,

MOUSTAF A FAWZY

Moustafa Fawzy
Director
Division of Emergency Response
And Technical Assessment

Log #11045



www.nyc.gov/dep

(718) DEP-HELP

APPENDIX D
PHOTOGRAPHIC DOCUMENTATION

PHOTOGRAPHIC RECORD

Feature: 4th Street Turning Basin/Gowanus Bay



Photographer: Edelman

Date: 03/30/04

Photo No.: 1

Direction: NW

Comments: View of the 4th St turning basin, a potential fill/ wetland restoration candidate. Silos in the background were used for grain storage.



Photographer: Edelman

Date: 03/30/04

Photo No.: 2

Direction: NE

Comments: View from the Columbia Street pier, looking across the bay toward cranes and a concrete storage ship. The area near the cranes is used for bulk and container storage of liquid material.

PHOTOGRAPHIC RECORD

Feature: Bayside Fuel



Photographer: Edelman
Date: 03/31/04
Photo No.: 3
Direction: S
Comments: View of Bayside Fuel (510 Sackett St.) at the end of Sackett Street facing the canal.



Photographer: Edelman
Date: 03/31/04
Photo No.: 4
Direction: S
Comments: View of Bayside Fuel (537 Smith St.) from Smith Street.

PHOTOGRAPHIC RECORD

Feature: Bayside Fuel/Brooklyn Union Gas



Photographer: Edelman

Date: 03/31/04

Photo No.: 5

Direction: N

Comments: View of Bayside Fuel (510 Sackett St.) from the Union Street Bridge.



Photographer: Edelman

Date: 03/30/04

Photo No.: 6

Direction: SW

Comments: View of the Brooklyn Union Gas pumping station (facing southwest from 6th St turning basin shoreline).

PHOTOGRAPHIC RECORD

Feature: Bulkhead/Silos and Rock Crushing



Photographer: Edelman
Date: 03/30/04
Photo No.: 7
Direction: N
Comments: View of the deteriorated bulkhead on north side of the 4th Street turning basin.



Photographer: Edelman
Date: 03/30/04
Photo No.: 8
Direction: SE
Comments: View of the canal with silos and rock crusher in background from the end of Bond Street.

PHOTOGRAPHIC RECORD

Feature: Construction/Illegal Dumping Area



Photographer: Edelman

Date: 03/30/04

Photo No.: 9

Direction: S

Comments: View of a construction site and parking area with a warehouse in background from Columbia Street next to the NYPD impound.



Photographer: Edelman

Date: 03/31/04

Photo No.: 10

Direction: S

Comments: View of an illegal dumping area at the end of 1st Street.

PHOTOGRAPHIC RECORD

Feature: Concrete Operation/Sheen on Water



Photographer: Edelman

Date: 03/30/04

Photo No.: 11

Direction: N

Comments: End of barge and concrete operations in canal from the end of 5th Street



Photographer: Edelman

Date: 03/31/04


Photo No.: 12

Direction: S

Comments: View of sheen on water at the end of Douglass Street moving along the bulkhead toward Union Street. Substance was observed bubbling from the bottom of the canal just downstream of the Flushing Tunnel outlet and a combined sewer overflow (CSO) outlet.

PHOTOGRAPHIC RECORD

Feature: Sheen on Water/Hess Fuel



Photographer: Edelman

Date: 03/31/04

Photo No.: 13

Direction: N

Comments: View of a sheen on the water from an unknown substance at the end of Douglass Street. Substance was observed bubbling from the bottom of the canal just downstream of the Flushing Tunnel outlet and a combined sewer overflow (CSO) outlet.



Photographer: Edelman

Date: 03/30/04

Photo No.: 14

Direction: SSW

Comments: View of Hess tank and signage from the corner of Court and Bryant streets.

PHOTOGRAPHIC RECORD

Feature: Hess Fuel/Outfall Pipe



Photographer: Edelman

Date: 03/30/04

Photo No.: 15

Direction:

Comments: View of Hess truck fill areas from Court and Bryant streets with grain silos for proposed cement storage in the background.



Photographer: Edelman

Date: 03/30/04

Photo No.: 16

Direction: SW

Comments: View of an outfall pipe adjacent to the Pathmark parking lot at the end of 12th Street.

PHOTOGRAPHIC RECORD

Feature: 4th Street Overflow/6th Street Turning Basin



Photographer: Edelman
Date: 03/30/04
Photo No.: 17
Direction: SE
Comments: View of an overflow area and remnant debris from flood events at the 4th Street turning basin.



Photographer: Edelman
Date: 03/30/04
Photo No.: 18
Direction: SE
Comments: View of remnant barges in the 6th Street turning basin.

PHOTOGRAPHIC RECORD

Feature: Residential/Rock Crushing Facility



Photographer: Edelman

Date: 03/31/04

Photo No.: 19

Direction: S

Comments: View of a typical residential area in the Park Slope residential community at the intersection of 6th Avenue and Sterling Place.



Photographer: Edelman

Date: 03/30/04

Photo No.: 20

Direction: S

Comments: View of a rock crushing facility and Home Depot Store from the south side of Hamilton Avenue bridge.

PHOTOGRAPHIC RECORD

Feature: Scrap Metal and Gravel Yard/Bond Street Shoreline



Photographer: Edelman
Date: 03/30/04
Photo No.: 21
Direction: N
Comments: View of a scrap metal yard, gravel operation, and Bayside Fuel from the Hamilton Avenue bridge.



Photographer: Edelman
Date: 03/30/04
Photo No.: 22
Direction: S
Comments: View of the shoreline from the end of Bond Street.

PHOTOGRAPHIC RECORD

Feature: Proposed Cement Storage Facility



Photographer: Edelman

Date: 03/30/04

Photo No.: 23

Direction: NE

Comments: View of the silos for a proposed cement storage facility from the pier on Columbia Street. Hess Fuel tanks are in the background.

**THIS PAGE
INTENTIONALLY
LEFT BLANK**