

TRANSIT GUIDE

EFFECTIVE **March 21, 2021**

More frequent
trips, earlier
start and later
end times.



INTER*city*
TRANSIT

ZERO-FARE
JUST GET ON AND GO!

ZERO-FARE

JUST GET ON AND GO!

Intercity Transit's five-year zero-fare demonstration project went into effect on Jan. 1, 2020. This means that bus and Dial-A-Lift passengers will not pay fares to use the services during the demonstration. Don't forget to tell your friends and family about zero-fare! It has never been easier to "just get on and go!"

For additional information about zero-fare service see page 2 or visit intercitytransit.com/zerofare-faqs.

OneBusAway



Download the OneBusAway app in iTunes or Google Play Store to get real-time bus arrival information at your fingertips!

Language Link



We use Language Link interpreter services for customers with limited English proficiency which allows us to serve customers in over 200 languages. If you need help in your native language, please call Customer Service at 360-786-1881.

Want real-time Rider Alerts?

Now you can get them by text message or email.



Sign up today!
intercitytransit.com/subscribe

Contents

Accessible Services.....	3
Bike Racks.....	3
Bus Bay Assignments.....	10
Bus Buddy.....	7
Community Vans.....	8
Contact Information.....	inside back cover
Customer Service.....	2
Dial-A-Lift.....	7
Greyhound.....	6
Holiday Service.....	inside front cover
How to Read the Schedules.....	12
How to Ride the Bus.....	3
Major Destinations Index.....	52
Online Tools.....	9
Other Services.....	6
Paratransit Service.....	6
Park & Ride Lots.....	8
Regional Transit Connections.....	6
Rider Alerts.....	3
Rider Rules.....	4
Route Names Index.....	56
Stroller Policy.....	5
System Map.....	inside back cover
Transit Center Maps.....	11
Transit Watch.....	5
Travel Training.....	6
Vanpool.....	7
Village Vans.....	8
Walk N Roll.....	7
Winter Weather Information.....	50
Zero-Fare.....	2

Customer Service

Locations: Olympia Transit Center, 222 State Avenue
Greyhound and public restrooms, 205 Franklin St. NE.

The Customer Service lobbies remain closed. For service information, please contact us.

Hours: Weekdays 6:30 a.m. to 7 p.m.
Weekends 9 a.m. to 7 p.m.

Contact: 360-786-1881 or
customerservice@intercitytransit.com

ZERO-FARE JUST GET ON AND GO!

Intercity Transit's five-year zero-fare demonstration project went into effect on Jan. 1, 2020. This means that bus and Dial-A-Lift passengers will not pay fares to use the services during the demonstration.

Throughout the five-year demonstration project, we will evaluate and measure the success of zero-fare by assessing if eliminating fare collection on buses has increased access and ridership and reduced travel times. The success of the demonstration also depends on our community's positive experiences while riding the bus. You can share by emailing **tellus@intercitytransit.com**, visiting **intercitytransit.com/contact**, on Facebook (@intercitytransit), or Twitter (@intercitytransi).

Don't forget to tell your friends and family about zero-fare. It has never been easier to "just get on and go!"

Additional information about zero-fare service and how the Intercity Transit Authority reached this decision is at **intercitytransit.com/zerofare-faqs**.

How to Ride the Bus

We make it a priority to provide safe, reliable and friendly service. For more information about riding the bus, visit intercitytransit.com/how-to-ride.

Bike Racks

We provide bike racks on all buses except the Dash shuttle and The One. Only folding bikes are allowed inside buses or vans. To watch a video on how to use the bike racks on our buses, visit intercitytransit.com/bike-rack.

We are not responsible for lost or damaged bicycles or equipment.

Rider Alerts

Rider Alerts are posted on our website, Facebook and Twitter when bus service is impacted or delayed. You can also receive alerts via email or text message by signing up at intercitytransit.com/subscribe.

Accessible Services

We strive to make reasonable modifications to our policies, practices, and procedures to ensure programs and services are accessible to individuals living with disabilities. We make every effort to accommodate customers when possible. We provide information and materials in alternate formats and languages upon request.

Customers may describe what they need in order to use our service at any time via the following Customer Comment process:

- Complete a Comment Card available on our vehicles.
- Call Customer Service at **360-786-1881** or TTY at **360-943-5211**.
- Email tellus@intercitytransit.com or customerservice@intercitytransit.com.

If a customer requests a reasonable modification from a driver during transit, the driver may need to consult a supervisor prior to granting or denying a request.

Accessible Buses

All buses have ramps and “kneel” to make boarding easier. All mobility devices—devices with three or more wheels usable indoors, designed or modified for and used by people with mobility impairments, whether operated manually or powered—are welcome aboard.

Service Animals

Service animals accompanying individuals living with disabilities are welcome on the bus. Pets are allowed when transported in a suitable carrier. Transit staff may ask that a service animal or pet be removed from the premises if the animal poses a threat to the health or safety of others.

Rider Rules

To ensure the comfort and safety of our passengers, we ask that all riders observe these rules of conduct at **transit centers, bus stops** and **on buses**. Our zero-fare program is a community benefit that will only remain in place if we’re able to keep service safe and comfortable for all.

Prohibited conduct includes, but is not limited to:

- Continuous riding – i.e. all riders must exit the bus within one full round trip.
- Boarding without wearing a shirt, pants/shorts and shoes.
- Harassing drivers, other employees or riders.
- Disturbing others with loud, harmful or harassing behavior and playing music that can be heard by others.
- Using profanity: written, spoken or otherwise.
- Littering.
- Eating or drinking (except from covered container) on the bus.
- Consuming alcohol or smoking, including, but not limited to: tobacco, electronic cigarettes, marijuana, vaping, rolling or chewing tobacco, etc.
- Crossing in front of bus.
- Loitering or panhandling.
- Putting feet on the seats.
- Defacing or damaging property.
- Sleeping, lying down or occupying more than one seat.
- Carrying a firearm on a bus in a way that warrants alarm.

- Carrying car batteries, flammable, explosive, or other dangerous materials.
- Refusing to move from seats located in front area of bus to accommodate passengers living with disabilities.
- Not safely securing items in appropriate storage areas on bus.
- Violating federal, state or municipal laws.
- Bringing animals on the bus, except in suitable containers.
- Not following bus operator directions.
- Refusing to collapse stroller to accommodate seniors and passengers living with disabilities or using mobility devices.

Visit intercitytransit.com/how-to-ride/safety-and-rules for a full list of our rider rules.

Please respect the rights of other riders and follow the rules above. Violators may be banned from service, fined or arrested. For a complete copy of the Rules of Conduct, email tellus@intercitytransit.com.

Transit Watch

Let's Count on Each Other for Safety

Please be alert for suspicious packages or unusual behavior on Intercity Transit property. If you see an unattended package, a person abandoning a package, or see a suspicious cloud, mist, odor or fluid, tell the driver. Do not use a cell phone around a suspicious package. Together, we can keep transit safe.

Stroller Policy

A child may remain in the stroller to board and ride on the bus, if the stroller:

- Collapses.
- Is equipped with brakes, which must be locked.
- Does NOT block aisles, doors, steps, or emergency exits.
- Is controlled by an adult in a space designated for mobility device at all times.

If the mobility device spaces are occupied, or at any time during the trip need to be occupied by a passenger using a mobility device, the parent or guardian must remove the child from the stroller and fold the stroller. Children with special needs may remain in a stroller secured in the mobility device position.

Regional Transit Connections

Pierce Transit

1-800-562-8109
piercetransit.org

Sound Transit

1-888-889-6368
soundtransit.org

Grays Harbor Transit

1-800-562-9730
ghtransit.com

Mason Transit

1-800-374-3747
masontransit.org

Rural & Tribal Transportation (rT)

253-472-7846
thurstonRT.org

Other Services

Amtrak Centennial Station

1-800-872-7245
amtrak.com

Greyhound

1-800-231-2222
greyhound.com

Flixbus

855-626-8585
flixbus.com

Paratransit Services

1-800-846-5438
wanemt.com

Greyhound at Olympia Transit Center



The inter-state transportation service, Greyhound, moved from their downtown Olympia location at 107 7th Ave. SE to 205 Franklin St. NE. Greyhound and is now located in Intercity Transit's new building on the southeast corner of the existing downtown Olympia Transit Center property. We are proud to support Greyhound's regional bus service to give passengers more convenient access between regional and local transportation.

Other Intercity Transit Services

Travel Training

Travel Training is a free service that provides self-paced instruction to help passengers become familiar with local public transportation options. Our expert travel trainers will teach you one-on-one or in small groups to travel independently, safely and confidently. For more information, call **360-705-5879** or email **traveltraining@intercitytransit.com**.

Bus Buddy

The Bus Buddy Program pairs experienced, volunteer bus riders with people who want a little extra help riding the bus. If you want a Bus Buddy or would like to volunteer, call **360-688-8832** or email **busbuddies@intercitytransit.com**.

Dial-A-Lift

Dial-A-Lift provides door-to-door service for people living with disabilities that prevent them from using our regular buses. Riders must be certified to use Dial-A-Lift. For more information or to request a certification application, call **360-754-9393** or email **dial-a-lift@intercitytransit.com**.

Walk N Roll

Intercity Transit's Walk N Roll program partners with schools and community organizations to offer activities that educate and encourage youth to walk, bike and take the bus. The Walk N Roll program strives to create a healthier, safer and more active community.

Walk N Roll offers a variety of educational and outreach activities. For more information visit **intercitytransit.com/walknroll** or email **walknroll@intercitytransit.com**.

Class Pass

The Class Pass is a free way for educators and youth organizations to take field trips using regularly scheduled Intercity Transit buses. Along with a Class Pass, groups can request a classroom presentation from an Intercity Transit educator to prepare students for their bus ride. Class Passes make public transit accessible to more youth, a goal of the Intercity Transit Walk N Roll youth education program.

For more information, and an online request form, visit **intercitytransit.com/walknroll/class-pass**.

Vanpool

A vanpool is a group of 5 to 15 people who commute together in a comfortable passenger van. We own, maintain, manage, insure and license the van. Vans are driven by riders who share a commute of at least 10 miles each way that starts or ends in Thurston County. Vanpool riders pay a low monthly fare based on the number of miles traveled and number of riders. Some employers even pay part of their employees' fares. As a bonus, all new riders get their first month FREE! Contact us to ask about current promotions at **360-786-8800, 1-866-330-7033** or **vans@intercitytransit.com**.

Rideshareonline.com is a free, ridematch service that helps you find people with similar commutes who want to start or join a vanpool or would like a carpool partner.

Village Vans

Village Vans offers two FREE programs for people seeking employment:

- Work-related transportation (by appointment) for low-income job seekers.
- Non-paid driver training and job skills program designed to help you build a career.

Call **360-705-5840** or email **villagevans@intercitytransit.com** for more information.

Community Vans

Community Vans provides vans for up to 12 people to nonprofit groups and government agencies. For more information call **360-705-5853** or email **vans@intercitytransit.com**.

Park & Ride Lots

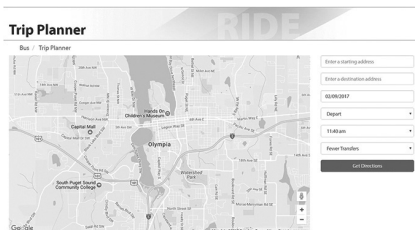
Catch or meet a carpool or vanpool at one of five free park & ride lots in Thurston County. Vehicles may be parked for a maximum of 48 hours. We provide transit service to two of the park & ride lots; the Martin Way Park & Ride and Centennial Station. All Olympia Express trips serve the Martin Way Park & Ride in Lacey with easy access to I-5.

For park & ride lot locations with transit service, see the system map inside the back cover. For a complete list, visit **intercitytransit.com/park-and-ride-lots**.

Online Tools!

Trip planning with Google Maps

Whether you're taking the bus, walking or biking, planning your trip is easy! Intercity Transit riders can use Google Maps to get customized trip plans anywhere within Intercity Transit's service area.



To plan your trip, **go to intercitytransit.com** and click **Plan A Trip** on the homepage.

All you have to do is **fill in your origin and destination**, the **date and time** you want to leave or arrive, and **click on "get directions"**. The service calculates the route, transit time and any necessary walking directions. **It's that easy!**

For more information, visit our website, contact Customer Service or email **tellus@intercitytransit.com**.

Where's my bus? We have an app for that!

Get real-time bus arrival information for your stop from the web, your mobile device, or by text message.*

Just visit our website and click on the green **OneBusAway** icon in the footer and you'll be on your way! For more information, contact Customer Service.



*Visit pugetsound.onebusaway.org for SMS messaging details. Standard text message or data charges may apply from your provider, depending on your plan.

Transit Center Bus Bay Assignments

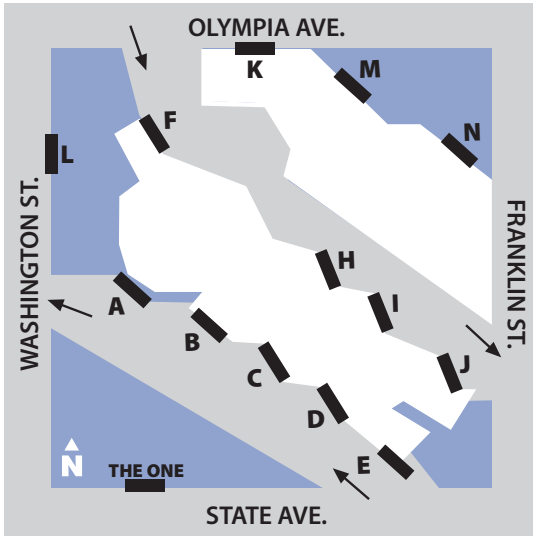
Bay assignments are listed below for the Olympia (OTC) and Lacey (LTC) Transit Centers. When two bays are listed, the first is the bay for trips into Olympia. The second is the bay for trips that stay within Lacey. Check schedule headings for specific bay assignments.

Route(s)	OTC	LTC
12	A	—
13	B	—
21	J	—
41	F	—
42	D	—
45	E	—
47	E	—
48	F	—
60	I	B*, K
62A/B	H	C*, H
64	I	E*, G
65	—	A
66	J	D*, J
67	—	F
68	—	I
94	K	—
Greyhound	N	—
Grays Harbor Transit	L	—
Mason Transit	L	—

* **To Olympia**

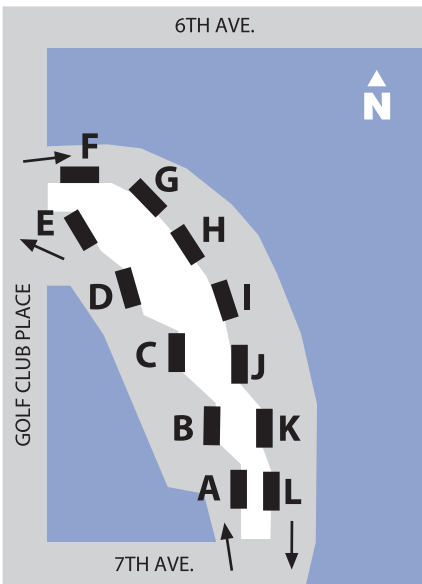
Transit Center Maps

Olympia Transit Center (OTC): Downtown Olympia, on State Avenue between Franklin and Washington Streets.



Lacey Transit Center (LTC): Lacey, on the corner of 6th Avenue and Golf Club Road, just off Sleater-Kinney Road.

◀ to Sleater-Kinney



to College ▶

Note: Tobacco, vaping, drug and alcohol use is not allowed on Intercity Transit property.

How to Read the Schedules

What is a timepoint?

Timepoints (Ⓝ) are bus stops at major intersections. Each timepoint on a route is listed on the schedule. Timepoints are usually spaced about 5-10 minutes apart. You can use these to estimate the time a bus will arrive at your bus stop.

How do I read a schedule?

- First, look at the map and determine:
 - ▶ Where you want to catch the bus and which timepoint is nearest that location.
 - ▶ Where you want to go.
 - ▶ The direction you will travel.
- Then, select the schedule that corresponds with the day of the week and the direction you will be traveling.
- When you have the right schedule, find the timepoint you'll be using as a guide. If you are boarding the bus at a stop that lies between two timepoints, use the earlier timepoint on the left to estimate when the bus will reach your stop.
- Look down the column to find the time you want to leave. Then, read across to the right to find the time the bus will arrive at your destination. A dash (—) is used when there is no service at a stop.

How do I make a transfer?

If you need to transfer to another route to reach your final destination, locate the nearest Transfer Point. Transfer Points (Ⓝ) serve several routes and are located at major shopping areas.

If your bus is running late and you are transferring to another bus, let your driver know. They will tell the connecting driver to wait for you up to three minutes past the scheduled departure time if a connection is possible.

How do I know I'm traveling in the right direction?

To make sure you're boarding the bus in the direction you need to travel, read the reader board/headsign as the bus approaches. It will let you know if the bus is traveling inbound (toward the Olympia or Lacey Transit Centers) or outbound (away from the Olympia or Lacey Transit Centers). When you board the bus, you can double check with the driver to make sure you're on the right bus and heading in the direction you need to go.

What if I need more information?

If you have questions or need help reading a schedule, call, email or visit Customer Service at the Olympia Transit Center, located in downtown Olympia on State Avenue. Our staff is available seven days a week to answer your questions. If you need help in your native language, please call Customer Service at **360-786-1881**. We use Language Link interpreter services to assist customers with limited English proficiency.

West Tumwater

Route 12

WEEKDAYS

DEPARTS Olympia Transit Center (Bay E)

County Courthouse

SPSCC

Linwood at G St.

Tumwater Middle School

Labor & Industries

Israel at Niles

Tumwater Middle School

Linwood at G St.

SPSCC

County Courthouse

ARRIVES Olympia Transit Center

1

2

3

4

5

6

7

8

9

10

11

12

to Labor & Industries					to Olympia Transit Center						
—	—	—	—	—	5:39	5:44	5:50	5:57	6:07	6:13	6:25
—	—	—	—	—	6:09	6:14	6:20	6:27	6:37	6:43	6:55
6:00	6:06	6:12	6:21	6:28	6:39	6:44	6:50	6:57	7:07	7:13	7:25
6:30	6:36	6:42	6:51	6:58	7:09	7:14	7:20	7:27	7:37	7:43	7:55
7:00	7:06	7:12	7:21	7:28	7:39	7:44	7:50	7:57	8:07	8:13	8:25
7:30	7:36	7:42	7:51	7:58	8:09	8:14	8:20	8:27	8:37	8:43	8:55
8:00	8:06	8:12	8:21	8:28	8:39	8:44	8:50	8:57	9:07	9:13	9:25
8:30	8:36	8:42	8:51	8:58	9:09	9:14	9:20	9:27	9:37	9:43	9:55
9:00	9:06	9:12	9:21	9:28	9:39	9:44	9:50	9:57	10:07	10:13	10:25
9:30	9:36	9:42	9:51	9:58	10:09	10:14	10:20	10:27	10:37	10:43	10:55
10:00	10:06	10:12	10:21	10:28	10:39	10:44	10:50	10:57	11:07	11:13	11:25
10:30	10:36	10:42	10:51	10:58	11:09	11:14	11:20	11:27	11:37	11:43	11:55
11:00	11:06	11:12	11:21	11:28	11:39	11:44	11:50	11:57	12:07	12:13	12:25
11:30	11:36	11:42	11:51	11:58	12:09	12:14	12:20	12:27	12:37	12:43	12:55
12:00	12:06	12:12	12:21	12:28	12:39	12:44	12:50	12:57	1:07	1:13	1:25
12:30	12:36	12:42	12:51	12:58	1:09	1:14	1:20	1:27	1:37	1:43	1:55
1:00	1:06	1:12	1:21	1:28	1:39	1:44	1:50	1:57	2:07	2:13	2:25

Route 12 Weekdays continued on next page.

A.M. times are in light type P.M. times are in bold type.

Blue timepoint number indicates a Transfer Point. | Effective March 24, 2019

1

2

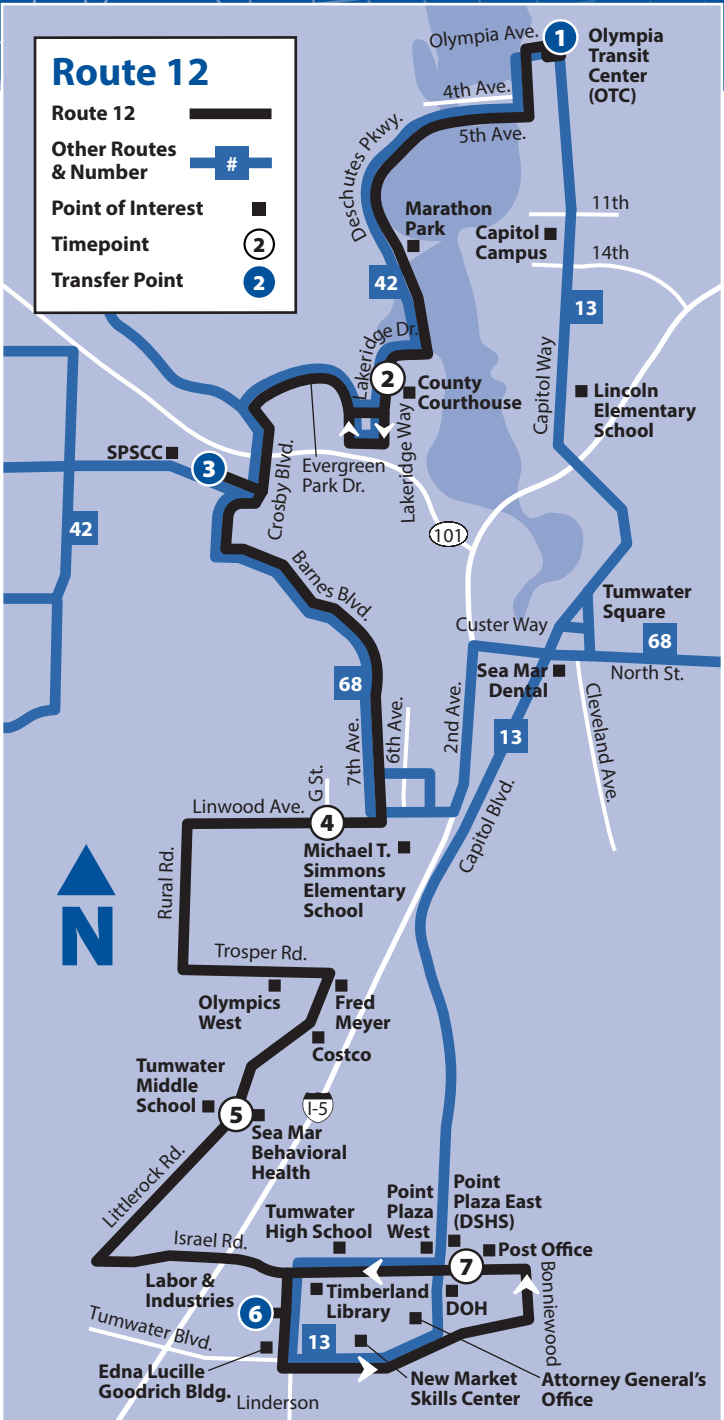
3

4

- 1** Route number, route name and days of service.
- 2** Timepoint – Buses also stop between timepoints. Timepoints help you determine when the bus will arrive at your stop. A dash in place of a time means the bus does not serve that timepoint on that trip.
- 3** Direction bus is traveling.
- 4** Service notes and modifications.

Route 12

- Route 12
- Other Routes & Number #
- Point of Interest
- Timepoint 2
- Transfer Point 2



West Tumwater

Route

12

WEEKDAYS, SATURDAYS & SUNDAYS

- DEPARTS Olympia Transit Center (Bay A) County Courthouse SPSCC Linwood at G St. Tumwater Middle School Labor & Industries Israel at Nikolas Tumwater Middle School Linwood at G St. SPSCC County Courthouse ARRIVES Olympia Transit Center
- ① ② ③ ④ ⑤ ⑥ ⑦ ⑤ ④ ③ ② ①

to Labor & Industries					to Olympia Transit Center							
—	—	—	—	—	7:39	7:44	7:50	7:57	8:07	8:13	8:25	
7:30	7:36	7:42	7:51	7:58	8:09	8:14	8:20	8:27	8:37	8:43	8:55	
8:00	8:06	8:12	8:21	8:28	8:39	8:44	8:50	8:57	9:07	9:13	9:25	
8:30	8:36	8:42	8:51	8:58	9:09	9:14	9:20	9:27	9:37	9:43	9:55	
9:00	9:06	9:12	9:21	9:28	9:39	9:44	9:50	9:57	10:07	10:13	10:25	
9:30	9:36	9:42	9:51	9:58	10:09	10:14	10:20	10:27	10:37	10:43	10:55	
10:00	10:06	10:12	10:21	10:28	10:39	10:44	10:50	10:57	11:07	11:13	11:25	
10:30	10:36	10:42	10:51	10:58	11:09	11:14	11:20	11:27	11:37	11:43	11:55	
11:00	11:06	11:12	11:21	11:28	11:39	11:44	11:50	11:57	12:07	12:13	12:25	
11:30	11:36	11:42	11:51	11:58	12:09	12:14	12:20	12:27	12:37	12:43	12:55	
12:00	12:06	12:12	12:21	12:28	12:39	12:44	12:50	12:57	1:07	1:13	1:25	
12:30	12:36	12:42	12:51	12:58	1:09	1:14	1:20	1:27	1:37	1:43	1:55	
1:00	1:06	1:12	1:21	1:28	1:39	1:44	1:50	1:57	2:07	2:13	2:25	
1:30	1:36	1:42	1:51	1:58	2:09	2:14	2:20	2:27	2:37	2:43	2:55	
2:00	2:06	2:12	2:21	2:28	2:39	2:44	2:50	2:57	3:07	3:13	3:25	
2:30	2:36	2:42	2:51	2:58	3:09	3:14	3:20	3:27	3:37	3:43	3:55	
3:00	3:06	3:12	3:21	3:28	3:39	3:44	3:50	3:57	4:07	4:13	4:25	
3:30	3:36	3:42	3:51	3:58	4:09	4:14	4:20	4:27	4:37	4:43	4:55	
4:00	4:06	4:12	4:21	4:28	4:39	4:44	4:50	4:57	5:07	5:13	5:25	
4:30	4:36	4:42	4:51	4:58	5:09	5:14	5:20	5:27	5:37	5:43	5:55	
5:00	5:06	5:12	5:21	5:28	5:39	5:44	5:50	5:57	6:07	6:13	6:25	
5:30	5:36	5:42	5:51	5:58	6:09	6:14	6:20	6:27	6:37	6:43	6:55	
6:00	6:06	6:12	6:21	6:28	6:39	6:44	6:50	6:57	7:07	7:13	7:25	
6:30	6:36	6:42	6:51	6:58	7:09	7:14	7:20	7:27	7:37	7:43	7:55	
7:00	7:06	7:12	7:21	7:28	7:39	7:44	7:50	7:57	8:07	8:13	8:25	

A.M. times are in light type. P.M. times are in bold type.

Blue timepoint number indicates a Transfer Point. | Effective March 21, 2021

Route 13

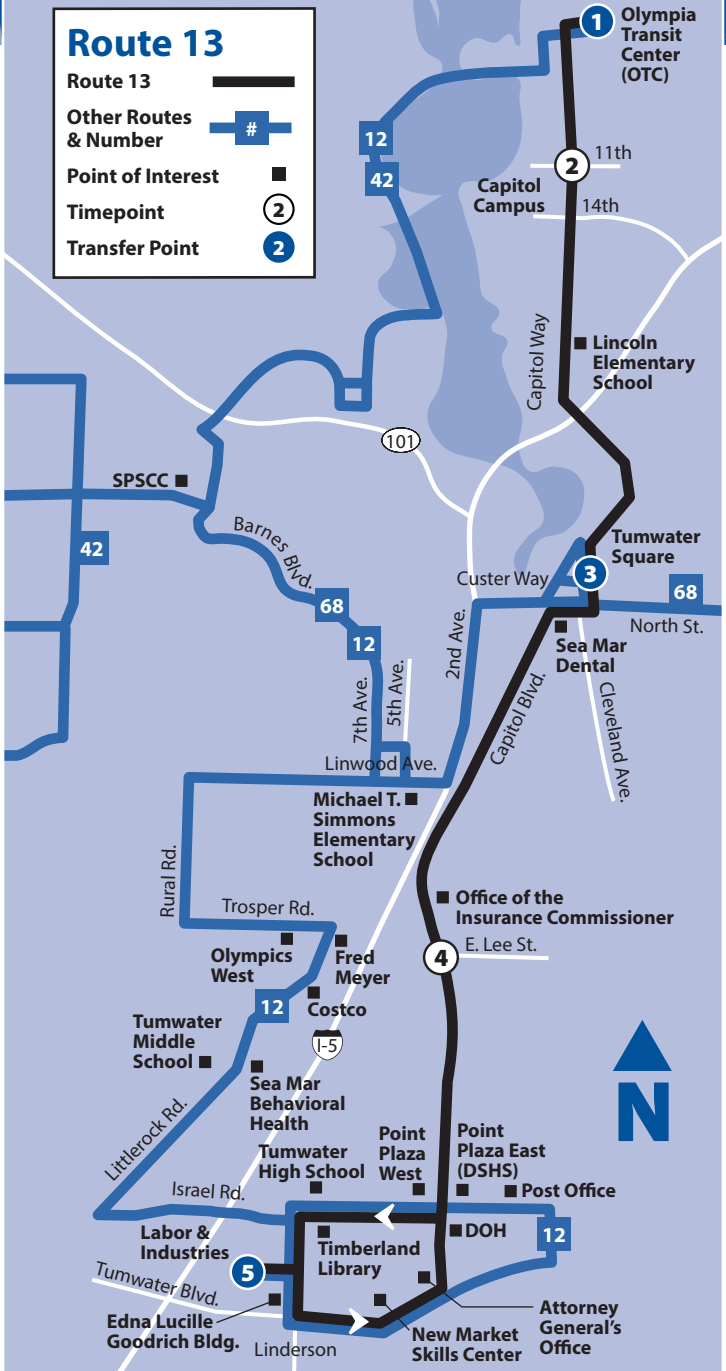
Route 13

Other Routes & Number

Point of Interest

Timepoint

Transfer Point



East Tumwater

Route

13

WEEKDAYS, SATURDAYS & SUNDAYS

DEPARTS Olympia
Transit Center (Bay B)

1

Capitol Way & 11th

2

Tumwater Square

3

Capitol at W Lee

4

Labor & Industries

5

Capitol at E Lee

4

Tumwater Square

3

Capitol Way & 11th

2

ARRIVES Olympia
Transit Center

1

to Labor & Industries				to Olympia Transit Center				
—	—	—	—	7:39	7:46	7:55	7:59	8:10
7:45	7:50	7:55	8:00	8:09	8:16	8:25	8:29	8:40
8:15	8:20	8:25	8:30	8:39	8:46	8:55	8:59	9:10
8:45	8:50	8:55	9:00	9:09	9:16	9:25	9:29	9:40
9:15	9:20	9:25	9:30	9:39	9:46	9:55	9:59	10:10
9:45	9:50	9:55	10:00	10:09	10:16	10:25	10:29	10:40
10:15	10:20	10:25	10:30	10:39	10:46	10:55	10:59	11:10
10:45	10:50	10:55	11:00	11:09	11:16	11:25	11:29	11:40
11:15	11:20	11:25	11:30	11:39	11:46	11:55	11:59	12:10
11:45	11:50	11:55	12:00	12:09	12:16	12:25	12:29	12:40
12:15	12:20	12:25	12:30	12:39	12:46	12:55	12:59	1:10
12:45	12:50	12:55	1:00	1:09	1:16	1:25	1:29	1:40
1:15	1:20	1:25	1:30	1:39	1:46	1:55	1:59	2:10
1:45	1:50	1:55	2:00	2:09	2:16	2:25	2:29	2:40
2:15	2:20	2:25	2:30	2:39	2:46	2:55	2:59	3:10
2:45	2:50	2:55	3:00	3:09	3:16	3:25	3:29	3:40
3:15	3:20	3:25	3:30	3:39	3:46	3:55	3:59	4:10
3:45	3:50	3:55	4:00	4:09	4:16	4:25	4:29	4:40
4:15	4:20	4:25	4:30	4:39	4:46	4:55	4:59	5:10
4:45	4:50	4:55	5:00	5:09	5:16	5:25	5:29	5:40
5:15	5:20	5:25	5:30	5:39	5:46	5:55	5:59	6:10
5:45	5:50	5:55	6:00	6:09	6:16	6:25	6:29	6:40
6:15	6:20	6:25	6:30	6:39	6:46	6:55	6:59	7:10
6:45	6:50	6:55	7:00	7:09	7:16	7:25	7:29	7:40
7:15	7:20	7:25	7:30	7:39	7:46	7:55	7:59	8:10
7:45	7:50	7:55	8:00	8:09	8:16	8:25	8:29	8:40
8:45	8:50	8:55	9:00	9:09	9:16	9:25	9:29	9:40

A.M. times are in light type. P.M. times are in bold type.

Blue timepoint number indicates a Transfer Point. | Effective March 21, 2021

Route 21

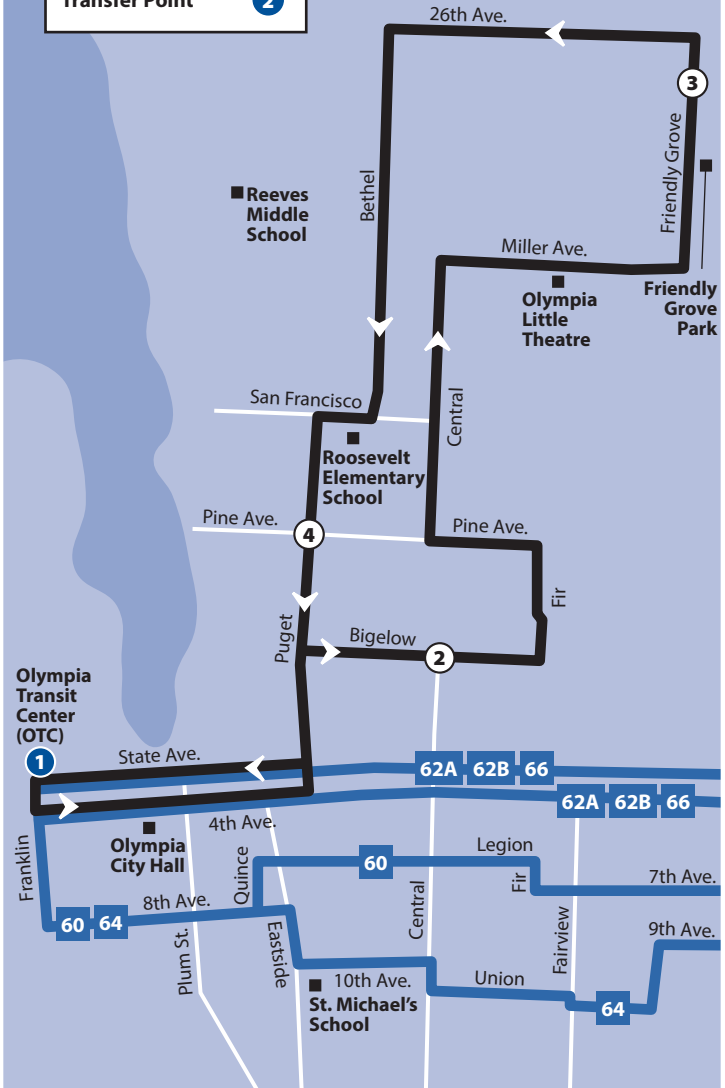
Route 21

Other Routes & Number

Point of Interest

Timepoint

Transfer Point



North Bethel/ North Central

Route

21

WEEKDAYS, SATURDAYS &
SUNDAYS

DEPARTS Olympia
Transit Center (Bay J)

1

Bigelow at Central

2

Friendly Grove at 26th

3

Puget at Pine

4

ARRIVES Olympia
Transit Center

1

to 26th Ave.				
8:00	8:06	8:14	8:19	8:25
9:00	9:06	9:14	9:19	9:25
10:00	10:06	10:14	10:19	10:25
11:00	11:06	11:14	11:19	11:25
12:00	12:06	12:14	12:19	12:25
1:00	1:06	1:14	1:19	1:25
2:00	2:06	2:14	2:19	2:25
3:00	3:06	3:14	3:19	3:25
4:00	4:06	4:14	4:19	4:25
5:00	5:06	5:14	5:19	5:25
6:00	6:06	6:14	6:19	6:25
7:00	7:06	7:14	7:19	7:25
8:00	8:06	8:14	8:19	8:25

A.M. times are in light type. **P.M. times are in bold type.**

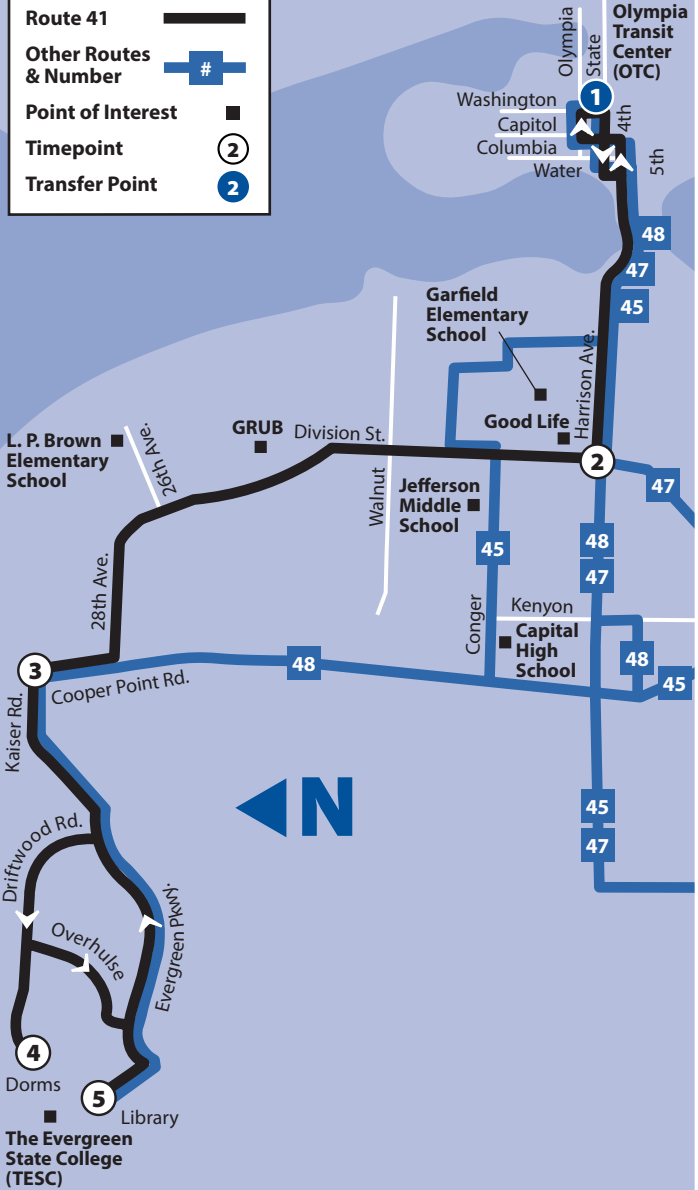
#

Blue timepoint number indicates a **Transfer Point.**

Effective March 21, 2021

Route 41

- Route 41
- Other Routes & Number #
- Point of Interest
- Timepoint 2
- Transfer Point 2



Evergreen

The Evergreen State College

Route
41

WEEKDAYS, SATURDAYS & SUNDAYS

DEPARTS Olympia
Transit Center (Bay F)

1

Division at Harrison

2

Kaiser at Cooper Point

3

Evergreen Dorms

4

Evergreen Library Loop

5

Kaiser at Cooper Point

3

Harrison at Division

2

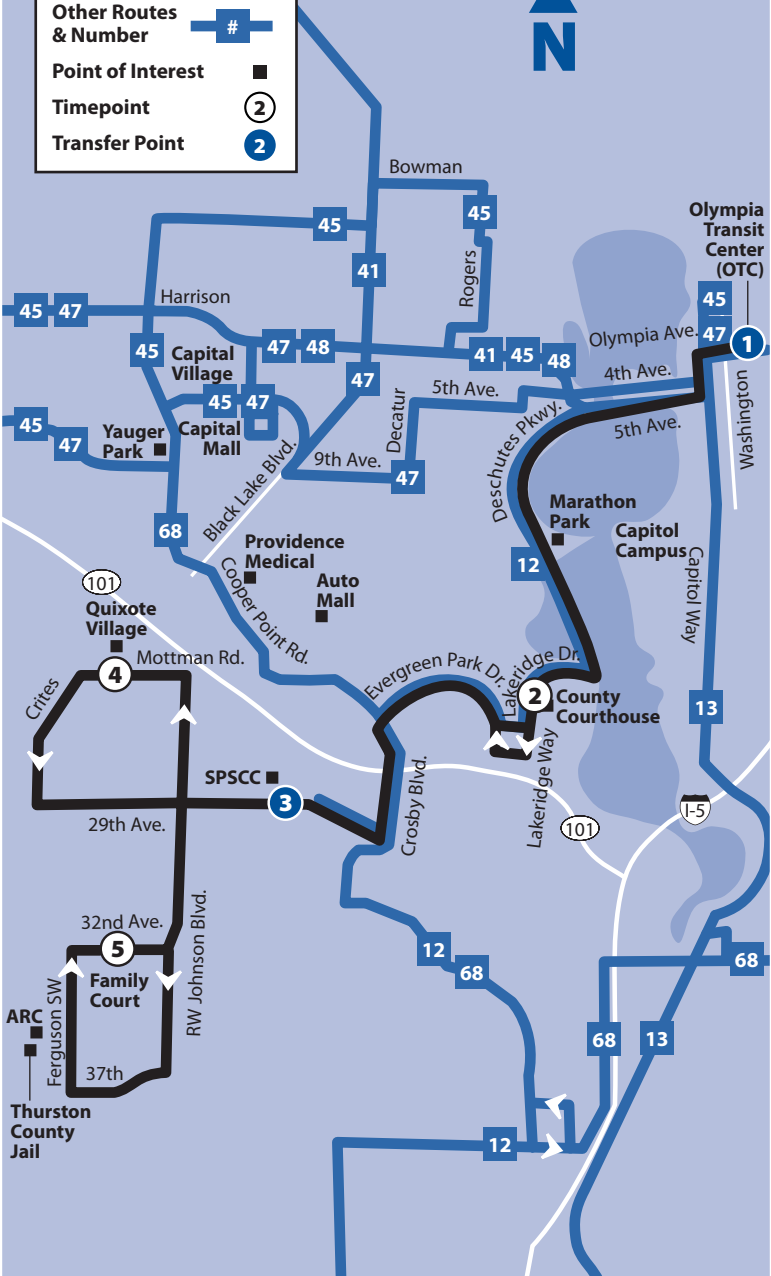
ARRIVES Olympia
Transit Center

1

to Evergreen				to Olympia Transit Center			
—	—	—	—	7:33	7:37	7:44	7:55
—	—	—	—	8:03	8:07	8:14	8:25
8:00	8:07	8:13	8:18	8:33	8:37	8:44	8:55
8:30	8:37	8:43	8:48	9:03	9:07	9:14	9:25
9:00	9:07	9:13	9:18	9:33	9:37	9:44	9:55
9:30	9:37	9:43	9:48	10:03	10:07	10:14	10:25
10:00	10:07	10:13	10:18	10:33	10:37	10:44	10:55
10:30	10:37	10:43	10:48	11:03	11:07	11:14	11:25
11:00	11:07	11:13	11:18	11:33	11:37	11:44	11:55
11:30	11:37	11:43	11:48	12:03	12:07	12:14	12:25
12:00	12:07	12:13	12:18	12:33	12:37	12:44	12:55
12:30	12:37	12:43	12:48	1:03	1:07	1:14	1:25
1:00	1:07	1:13	1:18	1:33	1:37	1:44	1:55
1:30	1:37	1:43	1:48	2:03	2:07	2:14	2:25
2:00	2:07	2:13	2:18	2:33	2:37	2:44	2:55
2:30	2:37	2:43	2:48	3:03	3:07	3:14	3:25
3:00	3:07	3:13	3:18	3:33	3:37	3:44	3:55
3:30	3:37	3:43	3:48	4:03	4:07	4:14	4:25
4:00	4:07	4:13	4:18	4:33	4:37	4:44	4:55
4:30	4:37	4:43	4:48	5:03	5:07	5:14	5:25
5:00	5:07	5:13	5:18	5:33	5:37	5:44	5:55
5:30	5:37	5:43	5:48	6:03	6:07	6:14	6:25
6:00	6:07	6:13	6:18	6:33	6:37	6:44	6:55
6:30	6:37	6:43	6:48	7:03	7:07	7:14	7:25
7:00	7:07	7:13	7:18	7:33	7:37	7:44	7:55
7:30	7:37	7:43	7:48	8:03	8:07	8:14	8:25
8:00	8:07	8:13	8:18	8:33	8:37	8:44	8:55
8:30	8:37	8:43	8:48	9:03	9:07	9:14	9:25

Route 42

- Route 42
- Other Routes & Number #
- Point of Interest
- Timepoint 2
- Transfer Point 2



Family Court

Route
42

WEEKDAYS, SATURDAYS &
SUNDAYS

DEPARTS Olympia
Transit Center (Bay D)
1

County Courthouse
2

SPSCC
3

Quixote Village
4

Family Court Building
5

SPSCC
3

County
Courthouse
2

ARRIVES Olympia
Transit Center
1

to Family Court				to Olympia Transit Center			
6:56	7:02	7:06	7:08	7:18	7:20	7:24	7:36
7:41	7:47	7:51	7:53	8:03	8:05	8:09	8:21
8:26	8:32	8:36	8:38	8:48	8:50	8:54	9:06
9:11	9:17	9:21	9:23	9:33	9:35	9:39	9:51
9:56	10:02	10:06	10:08	10:18	10:20	10:24	10:36
10:41	10:47	10:51	10:53	11:03	11:05	11:09	11:21
11:26	11:32	11:36	11:38	11:48	11:50	11:54	12:06
12:11	12:17	12:21	12:23	12:33	12:35	12:39	12:51
12:56	1:02	1:06	1:08	1:18	1:20	1:24	1:36
1:41	1:47	1:51	1:53	2:03	2:05	2:09	2:21
2:26	2:32	2:36	2:38	2:48	2:50	2:54	3:06
3:11	3:17	3:21	3:23	3:33	3:35	3:39	3:51
3:56	4:02	4:06	4:08	4:18	4:20	4:24	4:36
4:41	4:47	4:51	4:53	5:03	5:05	5:09	5:21
5:26	5:32	5:36	5:38	5:48	5:50	5:54	6:06
6:11	6:17	6:21	6:23	6:33	6:35	6:39	6:51
6:56	7:02	7:06	7:08	7:18	7:20	7:24	7:36

A.M. times are in light type. P.M. times are in bold type.

Blue timepoint number indicates a **Transfer Point.** | Effective March 21, 2021



Farmers Market Service:
Outbound only

Route 45

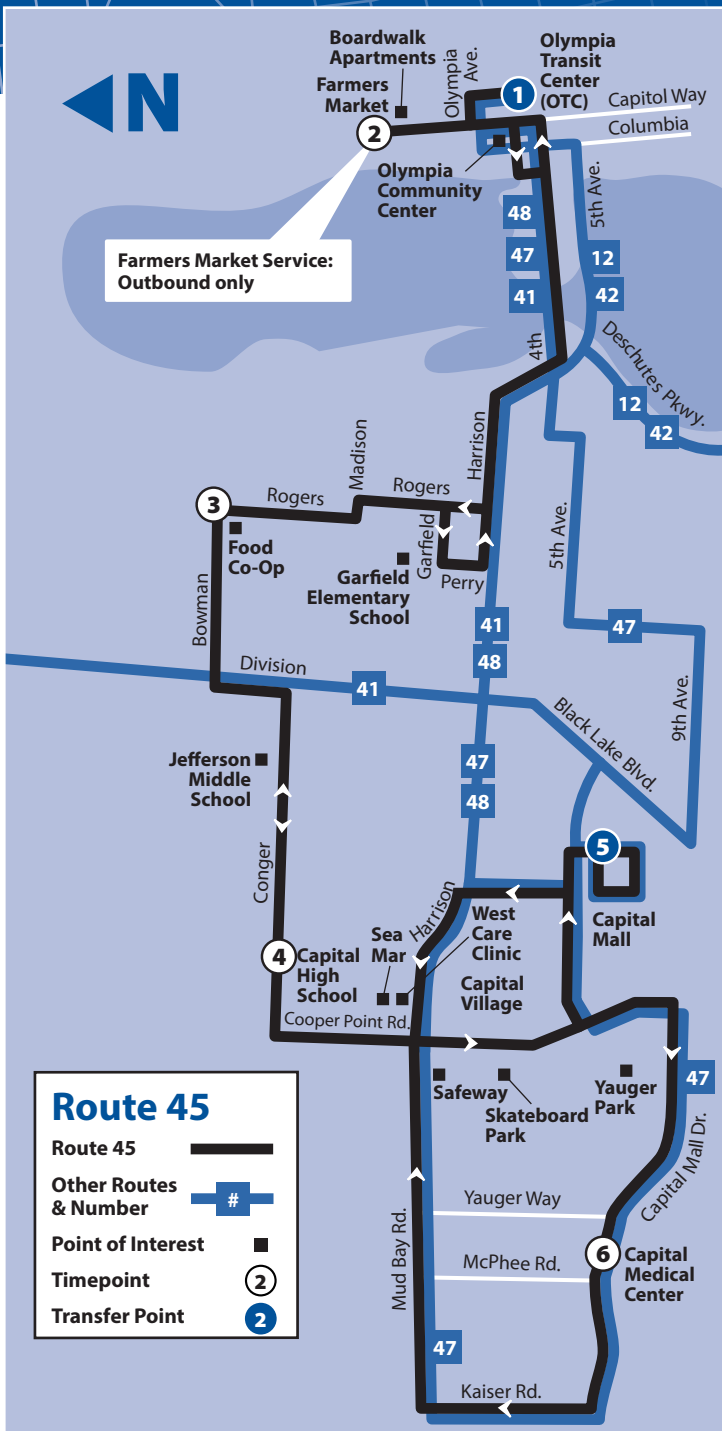
Route 45 ———

Other Routes & Number — # —

Point of Interest ■

Timepoint (2)

Transfer Point (2)



Conger/Capital Mall

Route
45

WEEKDAYS, SATURDAYS & SUNDAYS

- DEPARTS Olympia
Transit Center (Bay E)
1
- Olympia Farmers Market
2
- Bowman at Rogers
3
- Capital High School
4
- Capital Mall
5
- Capital Medical Center
6
- Capital High School
4
- Bowman at Rogers
3
- ARRIVES Olympia Transit
Center
1

to Capital Mall				to Olympia Transit Center				
7:45	7:46	7:53	7:56	8:06	8:14	8:23	8:27	8:40
8:45	8:46	8:53	8:56	9:06	9:14	9:23	9:27	9:40
9:45	9:46	9:53	9:56	10:06	10:14	10:23	10:27	10:40
10:45	10:46	10:53	10:56	11:06	11:14	11:23	11:27	11:40
11:45	11:46	11:53	11:56	12:06	12:14	12:23	12:27	12:40
12:45	12:46	12:53	12:56	1:06	1:14	1:23	1:27	1:40
1:45	1:46	1:53	1:56	2:06	2:14	2:23	2:27	2:40
2:45	2:46	2:53	2:56	3:06	3:14	3:23	3:27	3:40
3:45	3:46	3:53	3:56	4:06	4:14	4:23	4:27	4:40
4:45	4:46	4:53	4:56	5:06	5:14	5:23	5:27	5:40
5:45	5:46	5:53	5:56	6:06	6:14	6:23	6:27	6:40
6:45	6:46	6:53	6:56	7:06	7:14	7:23	7:27	7:40

A.M. times are in light type. P.M. times are in bold type.

Blue timepoint number indicates a **Transfer Point.** | Effective March 21, 2021

Route 47

Route 47

Other Routes & Number

Point of Interest

Timepoint

Transfer Point



Capital Medical Center

Route

47

WEEKDAYS, SATURDAYS & SUNDAYS

DEPARTS Olympia
Transit Center (Bay E)

1

Sherman at 4th

2

Harrison at Division

3

Capital Medical Center

4

Capital Mall

5

Sherman at 4th

2

ARRIVES Olympia
Transit Center

1

to Capital Mall				to Olympia Transit Center		
—	—	7:12	7:22	7:36	7:44	7:55
8:00	8:04	8:12	8:22	8:36	8:44	8:55
9:00	9:04	9:12	9:22	9:36	9:44	9:55
10:00	10:04	10:12	10:22	10:36	10:44	10:55
11:00	11:04	11:12	11:22	11:36	11:44	11:55
12:00	12:04	12:12	12:22	12:36	12:44	12:55
1:00	1:04	1:12	12:22	1:36	1:44	1:55
2:00	2:04	2:12	1:22	2:36	2:44	2:55
3:00	3:04	3:12	2:22	3:36	3:44	3:55
4:00	4:04	4:12	3:22	4:36	4:44	4:55
5:00	5:04	5:12	4:22	5:36	5:44	5:55
6:00	6:04	6:12	6:22	6:36	6:44	6:55
7:00	7:04	7:12	7:22	7:36	7:44	7:55

A.M. times are in light type. P.M. times are in bold type.

#

Blue timepoint number indicates a **Transfer Point**. | Effective March 21, 2021

Route 48

Route 48 

Other Routes & Number 

Point of Interest 

Timepoint 

Transfer Point 



Evergreen

The Evergreen State College

Route
48

WEEKDAYS, SATURDAYS &
SUNDAYS

DEPARTS Olympia
Transit Center (Bay F)

1

Harrison at Division

2

Capital Mall

3

Kaiser at Cooper
Point

4

Evergreen Library
Loop

5

Kaiser at Cooper
Point

4

Capital Mall

3

Harrison
at Division

2

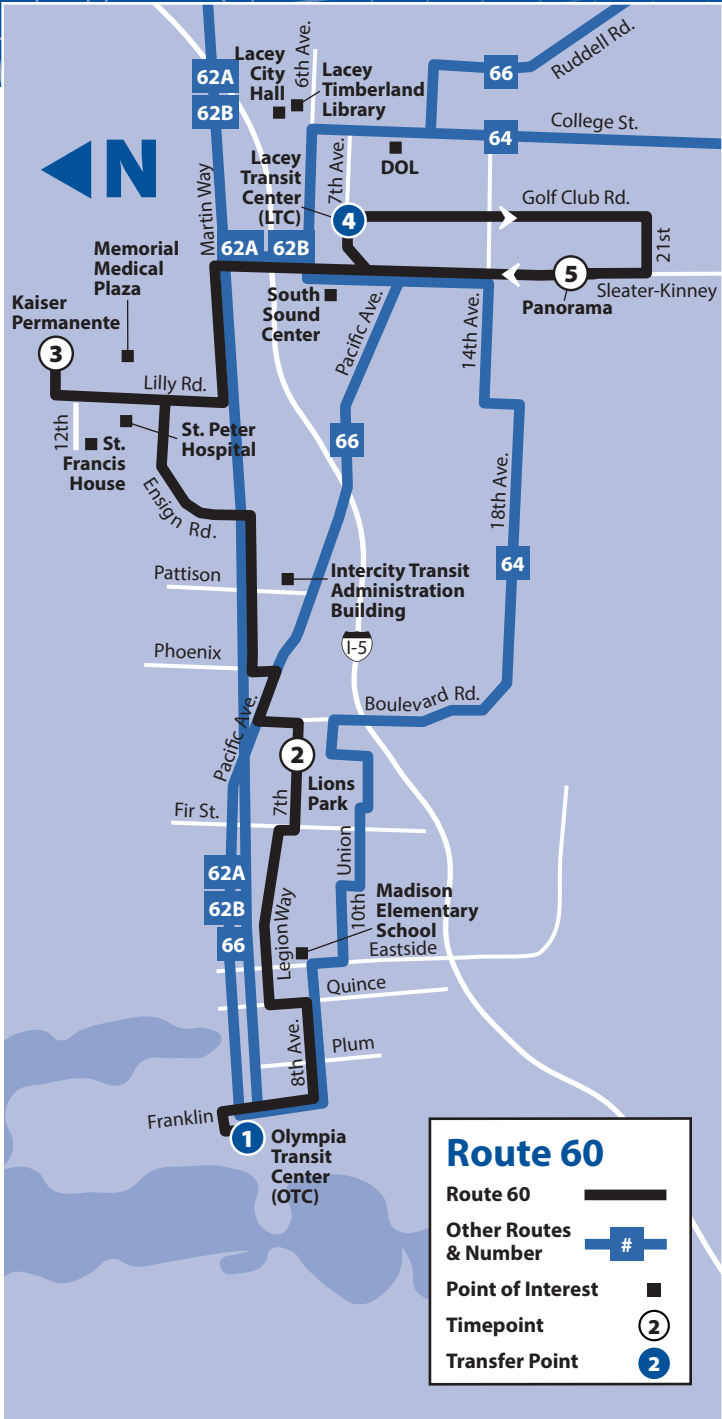
ARRIVES Olympia
Transit Center

1

to Evergreen				to Olympia Transit Center				
—	—	—	—	7:39	7:43	7:54	7:57	8:10
8:15	8:20	8:24	8:33	8:39	8:43	8:54	8:57	9:10
9:15	9:20	9:24	9:33	9:39	9:43	9:54	9:57	10:10
10:15	10:20	10:24	10:33	10:39	10:43	10:54	10:57	11:10
11:15	11:20	11:24	11:33	11:39	11:43	11:54	11:57	12:10
12:15	12:20	12:24	12:33	12:39	12:43	12:54	12:57	1:10
1:15	1:20	1:24	1:33	1:39	1:43	1:54	1:57	2:10
2:15	2:20	2:24	2:33	2:39	2:43	2:54	2:57	3:10
3:15	3:20	3:24	3:33	3:39	3:43	3:54	3:57	4:10
4:15	4:20	4:24	4:33	4:39	4:43	4:54	4:57	5:10
5:15	5:20	5:24	5:33	5:39	5:43	5:54	5:57	6:10
6:15	6:20	6:24	6:33	6:39	6:43	6:54	6:57	7:10
7:15	7:20	7:24	7:33	7:39	7:43	7:54	7:57	8:10
8:15	8:20	8:24	8:33	8:39	8:43	8:54	8:57	9:10

A.M. times are in light type. P.M. times are in bold type.

Blue timepoint number indicates a **Transfer Point**. | Effective March 21, 2021



Route 60

Route 60	
Other Routes & Number	
Point of Interest	
Timepoint	
Transfer Point	

St. Peter Hospital

Route

60

WEEKDAYS, SATURDAYS &
SUNDAYS

DEPARTS Olympia
Transit Center (Bay I)

1

Lions Park

2

Kaiser Permanente

3

Lacey Transit Center
(Bay K)

4

Panorama Center

5

Lacey Transit Center
(Bay B)

4

Kaiser Permanente

3

Lions Park

2

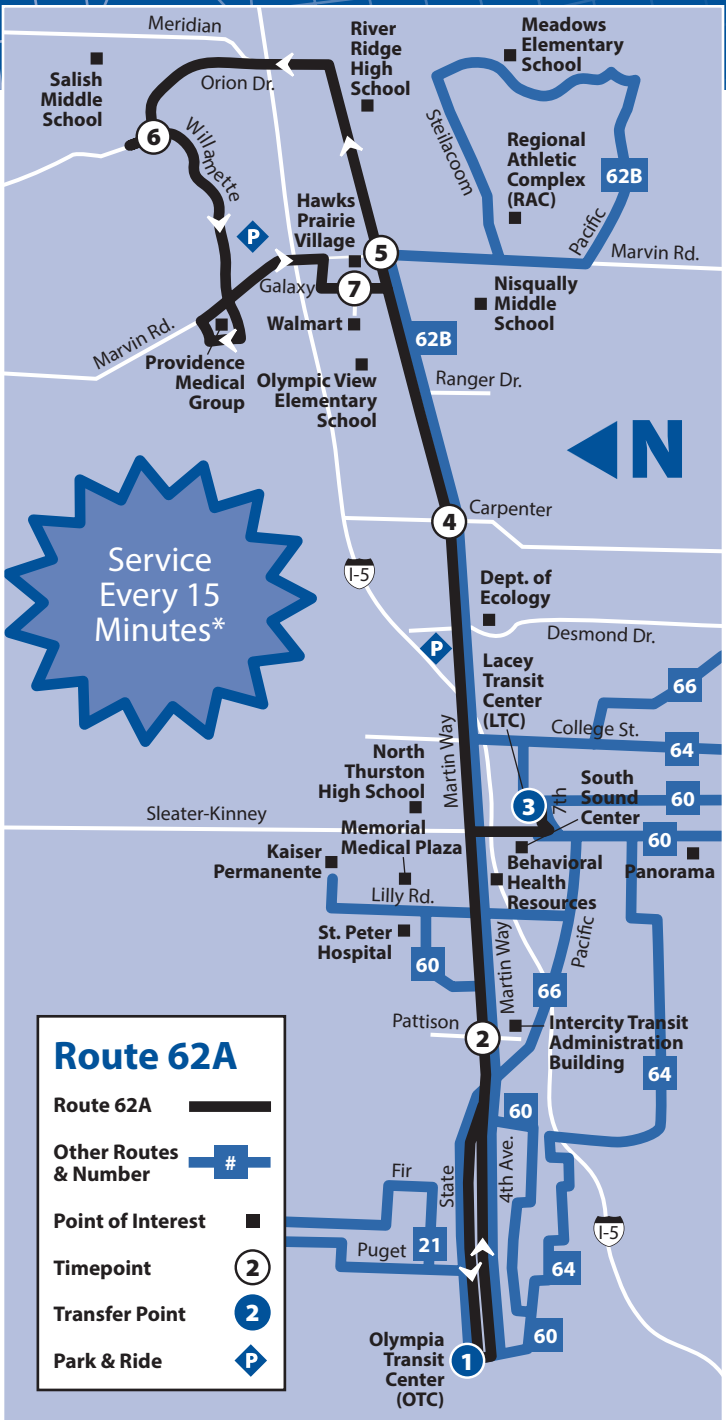
ARRIVES Olympia
Transit Center

1

to Panorama				to Olympia Transit Center				
—	—	—	7:00	7:06	7:17	7:27	7:38	7:55
7:30	7:38	7:47	8:00	8:06	8:17	8:27	8:38	8:55
8:30	8:38	8:47	9:00	9:06	9:17	9:27	9:38	9:55
9:30	9:38	9:47	10:00	10:06	10:17	10:27	10:38	10:55
10:30	10:38	10:47	11:00	11:06	11:17	11:27	11:38	11:55
11:30	11:38	11:47	12:00	12:06	12:17	12:27	12:38	12:55
12:30	12:38	12:47	1:00	1:06	1:17	1:27	1:38	1:55
1:30	1:38	1:47	2:00	2:06	2:17	2:27	2:38	2:55
2:30	2:38	2:47	3:00	3:06	3:17	3:27	3:38	3:55
3:30	3:38	3:47	4:00	4:06	4:17	4:27	4:38	4:55
4:30	4:38	4:47	5:00	5:06	5:17	5:27	5:38	5:55
5:30	5:38	5:47	6:00	6:06	6:17	6:27	6:38	6:55
6:30	6:38	6:47	7:00	7:06	7:17	7:27	7:38	7:55

A.M. times are in light type. P.M. times are in bold type.

Blue timepoint number indicates a **Transfer Point**. | Effective March 21, 2021



*Routes 62A & 62B provide service every 15 minutes with combined schedules between the Olympia Transit Center and Marvin Rd.

Martin Way/ Northeast Lacey



WEEKDAYS, SATURDAYS &
SUNDAYS

- DEPARTS Olympia
Transit Center (Bay H)
1
- Martin Way at
Pattison
2
- Lacey Transit
Center (Bay H)
3
- Martin Way at
Carpenter
4
- Martin Way at
Marvin
5
- Orion and Willamette
6
- Lacey Walmart
7
- Martin Way at
Carpenter
4
- Lacey Transit
Center (Bay C)
3
- Martin Way at
Pattison
2
- ARRIVES Olympia
Transit Center
1

to NE Lacey					to Olympia Transit Center					
7:00	7:08	7:20	7:29	7:34	7:43	7:54	8:00	8:20	8:28	8:40
7:15	7:23	7:35	7:44	7:49	7:58	8:09	8:15	8:35	8:43	8:55
8:00	8:08	8:20	8:29	8:34	8:43	8:54	9:00	9:20	9:28	9:40
8:15	8:23	8:35	8:44	8:49	8:58	9:09	9:15	9:35	9:43	9:55
9:00	9:08	9:20	9:29	9:34	9:43	9:54	10:00	10:20	10:28	10:40
9:15	9:23	9:35	9:44	9:49	9:58	10:09	10:15	10:35	10:43	10:55
10:00	10:08	10:20	10:29	10:34	10:43	10:54	11:00	11:20	11:28	11:40
10:15	10:23	10:35	10:44	10:49	10:58	11:09	11:15	11:35	11:43	11:55
11:00	11:09	11:23	11:33	11:40	11:52	12:04	12:10	12:30	12:38	12:55
11:15	11:24	11:38	11:48	11:55	12:07	12:19	12:25	12:45	12:53	1:10
12:00	12:09	12:23	12:33	12:40	12:52	1:04	1:10	1:30	1:38	1:55
12:15	12:24	12:38	12:48	12:55	1:07	1:19	1:25	1:45	1:53	2:10
1:00	1:09	1:23	1:33	1:40	1:52	2:04	2:10	2:30	2:38	2:55
1:15	1:24	1:38	1:48	1:55	2:07	2:19	2:25	2:45	2:53	3:10
2:00	2:09	2:23	2:33	2:40	2:52	3:04	3:10	3:30	3:38	3:55
2:15	2:24	2:38	2:48	2:55	3:07	3:19	3:25	3:45	3:53	4:10
3:00	3:09	3:23	3:33	3:40	3:52	4:04	4:10	4:30	4:38	4:55
3:15	3:24	3:38	3:48	3:55	4:07	4:19	4:25	4:45	4:53	5:10
4:00	4:09	4:23	4:33	4:40	4:52	5:04	5:10	5:30	5:38	5:55
4:15	4:24	4:38	4:48	4:55	5:07	5:19	5:25	5:45	5:53	6:10
5:00	5:09	5:23	5:33	5:40	5:52	6:04	6:10	6:30	6:38	6:55
5:15	5:24	5:38	5:48	5:55	6:07	6:19	6:25	6:45	6:53	7:10
6:00	6:09	6:23	6:33	6:40	6:52	7:04	7:10	7:30	7:38	7:55
6:15	6:24	6:38	6:48	6:55	7:07*	—	—	—	—	—
7:00	7:08	7:20	7:29	7:34	7:43	7:54	8:00	8:20	8:28	8:40
8:00	8:08	8:20	8:29	8:34	8:43	8:54	9:00	9:20	9:28	9:40
9:00	9:08	9:18	9:26	9:30	9:37*	—	—	—	—	—

* End of trip. Drop off only.

Route 62B

Route 62B 

Other Routes & Number 

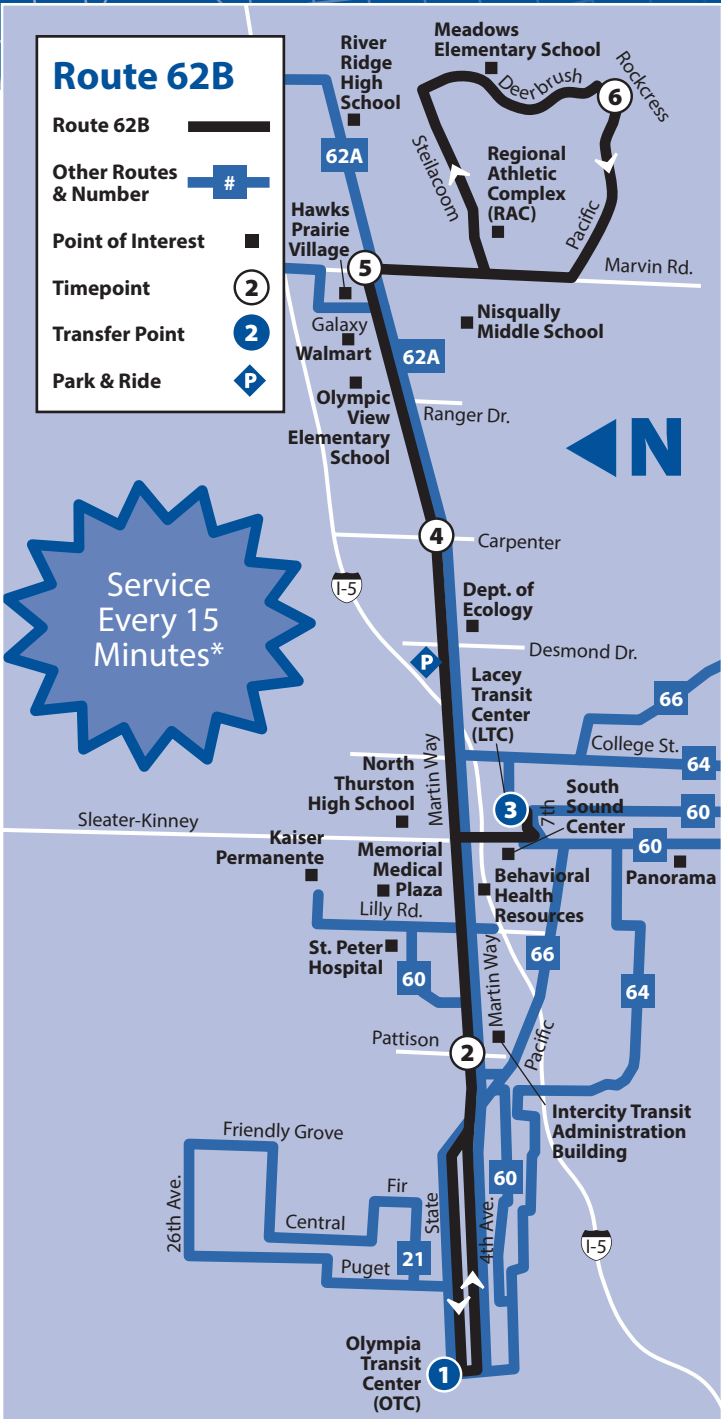
Point of Interest 

Timepoint 

Transfer Point 

Park & Ride 

Service Every 15 Minutes*



*Routes 62A & 62B provide service every 15 minutes with combined schedules between the Olympia Transit Center and Marvin Rd.

Martin Way/ Meadows



WEEKDAYS, SATURDAYS &
SUNDAYS

DEPARTS Olympia
Transit Center (Bay H)

Martin Way at
Pattison

Lacey Transit Center
(Bay H)

Martin Way at
Carpenter

Marvin Rd. at
Martin Way

Pacific Highway at
Rockcress

Martin Way at
Marvin Rd.

Martin Way at
Carpenter

Lacey Transit
Center (Bay C)

Martin Way at
Pattison

ARRIVES Olympia
Transit Center

1

2

3

4

5

6

5

4

3

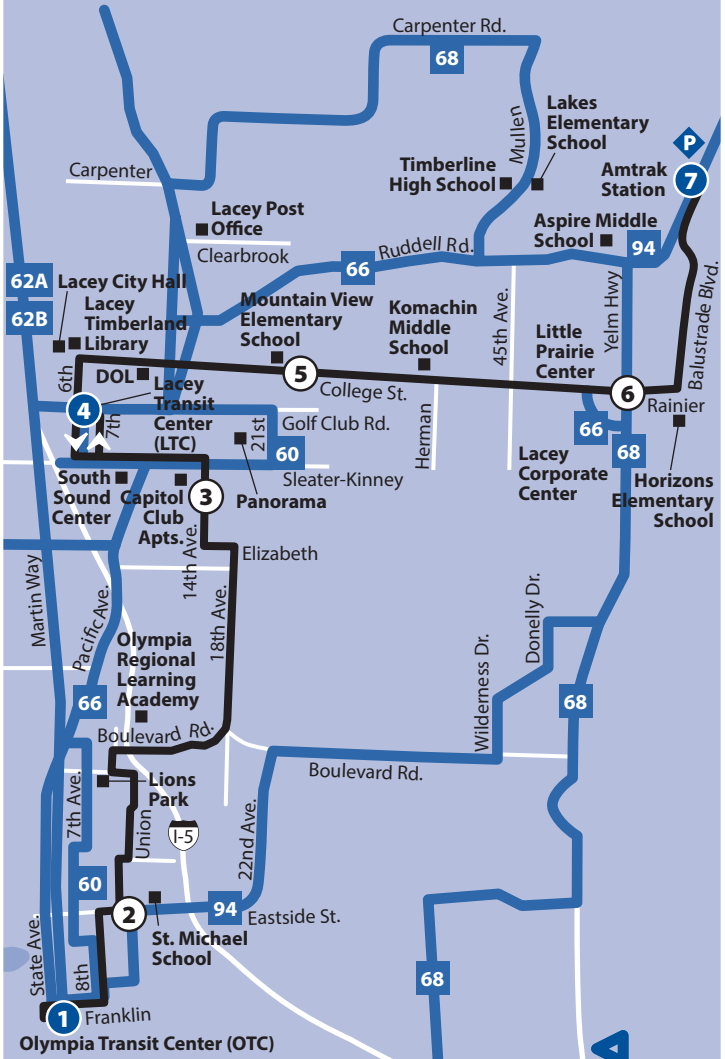
2

1

to The Meadows					to Olympia Transit Center					
—	—	—	—	7:04	7:19	7:26	7:30	7:50	7:58	8:10
—	—	—	—	7:19	7:34	7:41	7:45	8:05	8:13	8:25
7:30	7:38	7:50	7:59	8:04	8:19	8:26	8:30	8:50	8:58	9:10
7:45	7:53	8:05	8:14	8:19	8:34	8:41	8:45	9:05	9:13	9:25
8:30	8:38	8:50	8:59	9:04	9:19	9:26	9:30	9:50	9:58	10:10
8:45	8:53	9:05	9:14	9:19	9:34	9:41	9:45	10:05	10:13	10:25
9:30	9:38	9:50	9:59	10:04	10:19	10:26	10:30	10:50	10:58	11:10
9:45	9:53	10:05	10:14	10:19	10:34	10:41	10:45	11:05	11:13	11:25
10:30	10:39	10:53	11:03	11:10	11:26	11:33	11:40	12:00	12:08	12:25
10:45	10:54	11:08	11:18	11:25	11:41	11:48	11:55	12:15	12:23	12:40
11:30	11:39	11:53	12:03	12:10	12:26	12:33	12:40	1:00	1:08	1:25
11:45	11:54	12:08	12:18	12:25	12:41	12:48	12:55	1:15	1:23	1:40
12:30	12:39	12:53	1:03	1:10	1:26	1:33	1:40	2:00	2:08	2:25
12:45	12:54	1:08	1:18	1:25	1:41	1:48	1:55	2:15	2:23	2:40
1:30	1:39	1:53	2:03	2:10	2:26	2:33	2:40	3:00	3:08	3:25
1:45	1:54	2:08	2:18	2:25	2:41	2:48	2:55	3:15	3:23	3:40
2:30	2:39	2:53	3:03	3:10	3:26	3:33	3:40	4:00	4:08	4:25
2:45	2:54	3:08	3:18	3:25	3:41	3:48	3:55	4:15	4:23	4:40
3:30	3:39	3:53	4:03	4:10	4:26	4:33	4:40	5:00	5:08	5:25
3:45	3:54	4:08	4:18	4:25	4:41	4:48	4:55	5:15	5:23	5:40
4:30	4:39	4:53	5:03	5:10	5:26	5:33	5:40	6:00	6:08	6:25
4:45	4:54	5:08	5:18	5:25	5:41	5:48	5:55	6:15	6:23	6:40
5:30	5:39	5:53	6:03	6:10	6:26	6:33	6:40	7:00	7:08	7:25
5:45	5:54	6:08	6:18	6:23	6:44	6:51	6:55	7:15	7:23	7:40
6:30	6:38	6:50	6:59	7:04	7:19	7:26	7:30	7:50	7:58	8:10
7:30	7:38	7:50	7:59	8:04	8:19	8:26	8:30	8:50	8:58	9:10
8:30	8:38	8:48	8:56	9:00	9:10	9:16	9:20	9:35	9:43	9:55

Route 64

- Route 64
- Other Routes & Number #
- Point of Interest
- Park & Ride P
- Timepoint 2
- Transfer Point 2



College St./Amtrak

Route

64

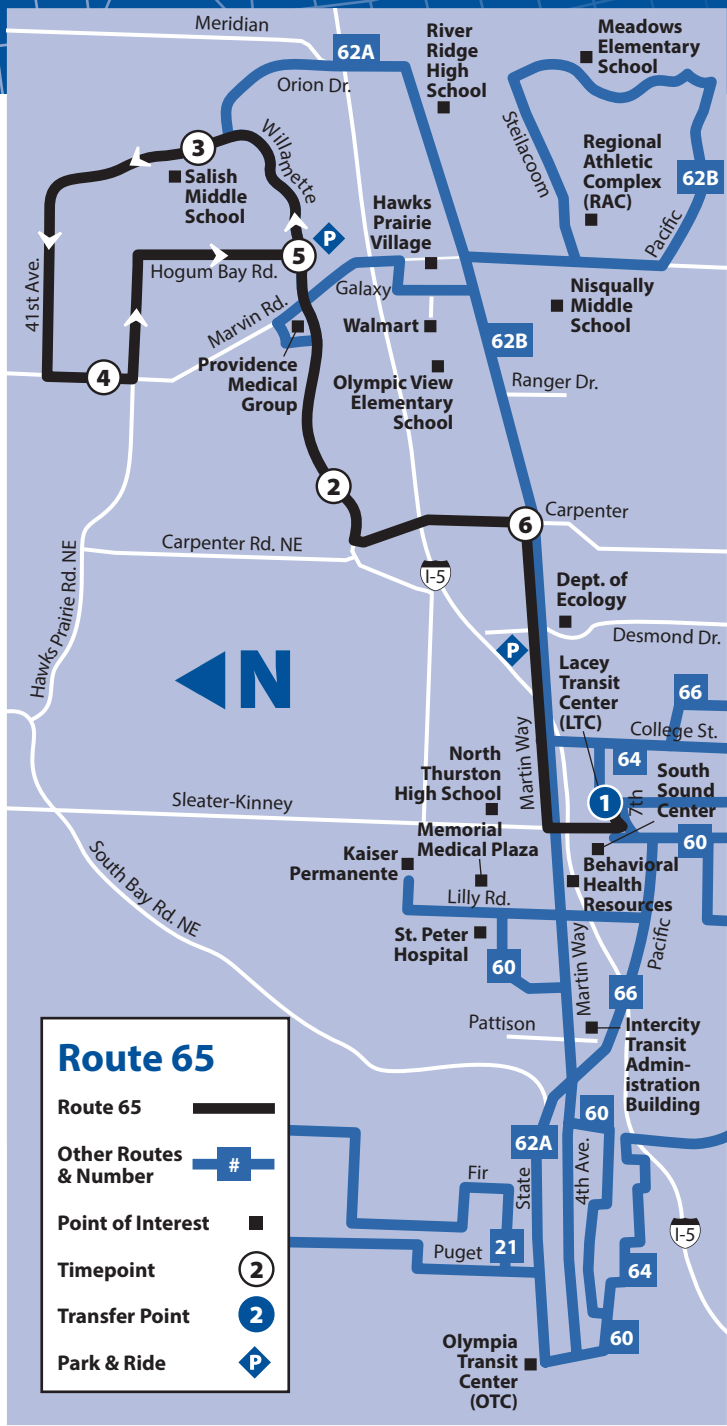
WEEKDAYS, SATURDAYS & SUNDAYS

- DEPARTS Olympia Transit Center (Bay I) **1**
- 10th at St. Michael's **2**
- 14th at Capital Club Apts. **3**
- Lacey Transit Center (Bay G) **4**
- College at 22nd **5**
- College at Yelm Hwy. **6**
- Amtrak Station **7**
- College at Yelm Hwy. **6**
- College at 22nd **5**
- Lacey Transit Center (Bay E) **4**
- 14th at Capital Club Apts. **3**
- 10th at St. Michael's **2**
- ARRIVES Olympia Transit Center **1**

to Amtrak Station						to Olympia Transit Center						
—	—	—	—	—	—	8:18	8:25	8:30	8:42	8:47	8:58	9:10
8:15	8:22	8:33	8:42	8:47	8:53	9:18	9:25	9:30	9:42	9:47	9:58	10:10
9:15	9:22	9:33	9:42	9:47	9:53	10:18	10:25	10:30	10:42	10:47	10:58	11:10
10:15	10:22	10:33	10:42	10:47	10:53	11:18	11:25	11:30	11:42	11:47	11:58	12:10
11:15	11:22	11:33	11:42	11:47	11:53	12:18	12:25	12:30	12:42	12:47	12:58	1:10
12:15	12:22	12:33	12:42	12:47	12:53	1:18	1:25	1:30	1:42	1:47	1:58	2:10
1:15	1:22	1:33	1:42	1:47	1:53	2:18	2:25	2:30	2:42	2:47	2:58	3:10
2:15	2:22	2:33	2:42	2:47	2:53	3:18	3:25	3:30	3:42	3:47	3:58	4:10
3:15	3:22	3:33	3:42	3:47	3:53	4:18	4:25	4:30	4:42	4:47	4:58	5:10
4:15	4:22	4:33	4:42	4:47	4:53	5:18	5:25	5:30	5:42	5:47	5:58	6:10
5:15	5:22	5:33	5:42	5:47	5:53	6:18	6:25	6:30	6:42	6:47	6:58	7:10
6:15	6:22	6:33	6:42	6:47	6:53	7:18	7:25	7:30	7:42	7:47	7:58	8:10
7:15	7:22	7:33	7:42	7:47	7:53	8:18	8:25	8:30	8:42	8:47	8:58	9:10

A.M. times are in light type. P.M. times are in bold type.

Blue timepoint number indicates a **Transfer Point**. | Effective March 21, 2021



Hawks Prairie

Route

65

WEEKDAYS, SATURDAYS & SUNDAYS

DEPARTS Lacey Transit Center (Bay L)

1

Britton Place Apartments

2

Willamette Dr. at 31st Ave.

3

Marvin Rd. at Spencer Ave.

4

Willamette Dr. at Hogum Bay Rd.

5

Martin Way at Carpenter Rd.


6

ARRIVES Lacey Transit Center (Bay I)

1

to Marvin and 41 st			to Lacey Transit Center			
7:40	7:54	7:59	8:06	8:13	8:22	8:40
8:10	8:24	8:29	8:36	8:43	8:52	9:10
8:40	8:54	8:59	9:06	9:13	9:22	9:40
9:10	9:24	9:29	9:36	9:43	9:52	10:10
9:40	9:54	9:59	10:06	10:13	10:22	10:40
10:10	10:24	10:29	10:36	10:43	10:52	11:10
10:40	10:54	10:59	11:06	11:13	11:22	11:40
11:10	11:24	11:29	11:36	11:43	11:52	12:10
11:40	11:54	11:59	12:06	12:13	12:22	12:40
12:10	12:24	12:29	12:36	12:43	12:52	1:10
12:40	12:54	12:59	1:06	1:13	1:22	1:40
1:10	1:24	1:29	1:36	1:43	1:52	2:10
1:40	1:54	1:59	2:06	2:13	2:22	2:40
2:10	2:24	2:29	2:36	2:43	2:52	3:10
2:40	2:54	2:59	3:06	3:13	3:22	3:40
3:10	3:24	3:29	3:36	3:43	3:52	4:10
3:40	3:54	3:59	4:06	4:13	4:22	4:40
4:10	4:24	4:29	4:36	4:43	4:52	5:10
4:40	4:54	4:59	5:06	5:13	5:22	5:40
5:10	5:24	5:29	5:36	5:43	5:52	6:10
5:40	5:54	5:59	6:06	6:13	6:22	6:40
6:10	6:24	6:29	6:36	6:43	6:52	7:10
6:40	6:54	6:59	7:06	7:13	7:22	7:40
7:10	7:24	7:29	7:36	7:43	7:52	8:10
7:40	7:54	7:59	8:06	8:13	8:22	8:40
8:10	8:24	8:29	8:36	8:43	8:52	9:10

Route 66

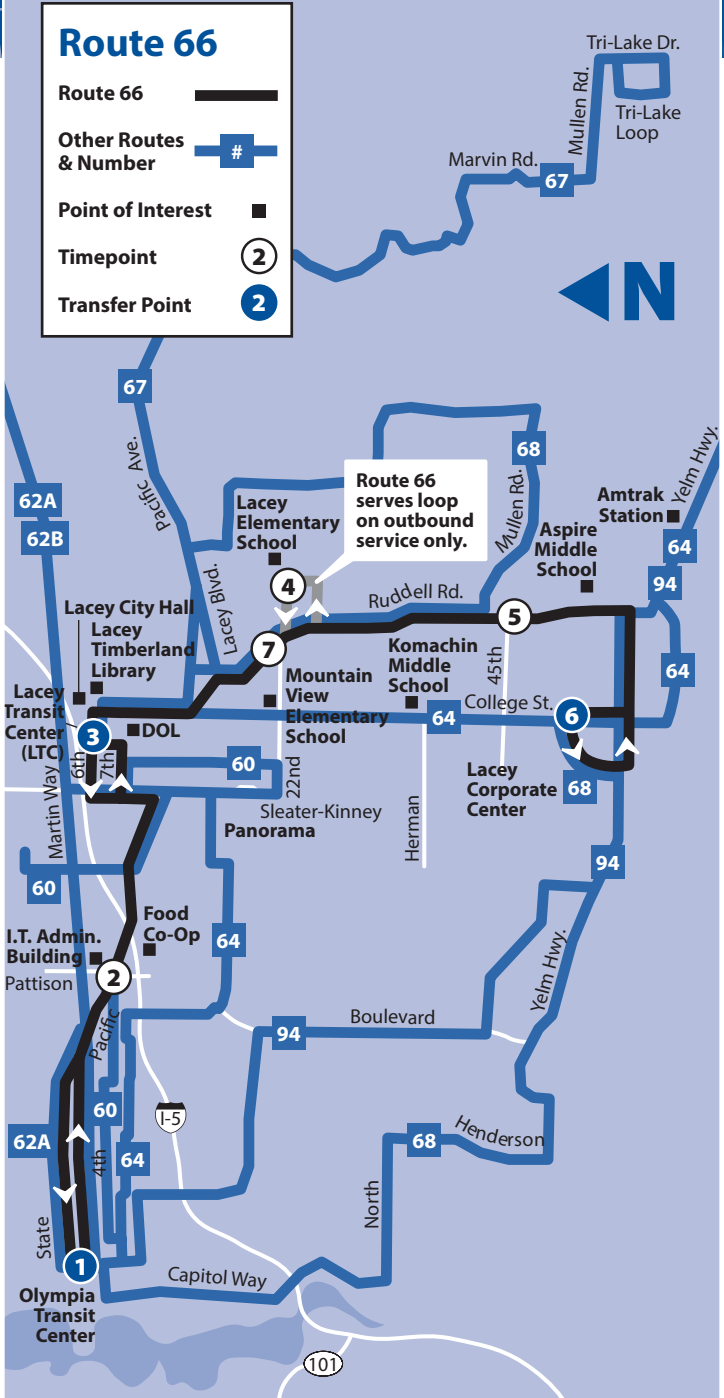
Route 66 

Other Routes & Number 

Point of Interest 

Timepoint 

Transfer Point 



Ruddell Rd.

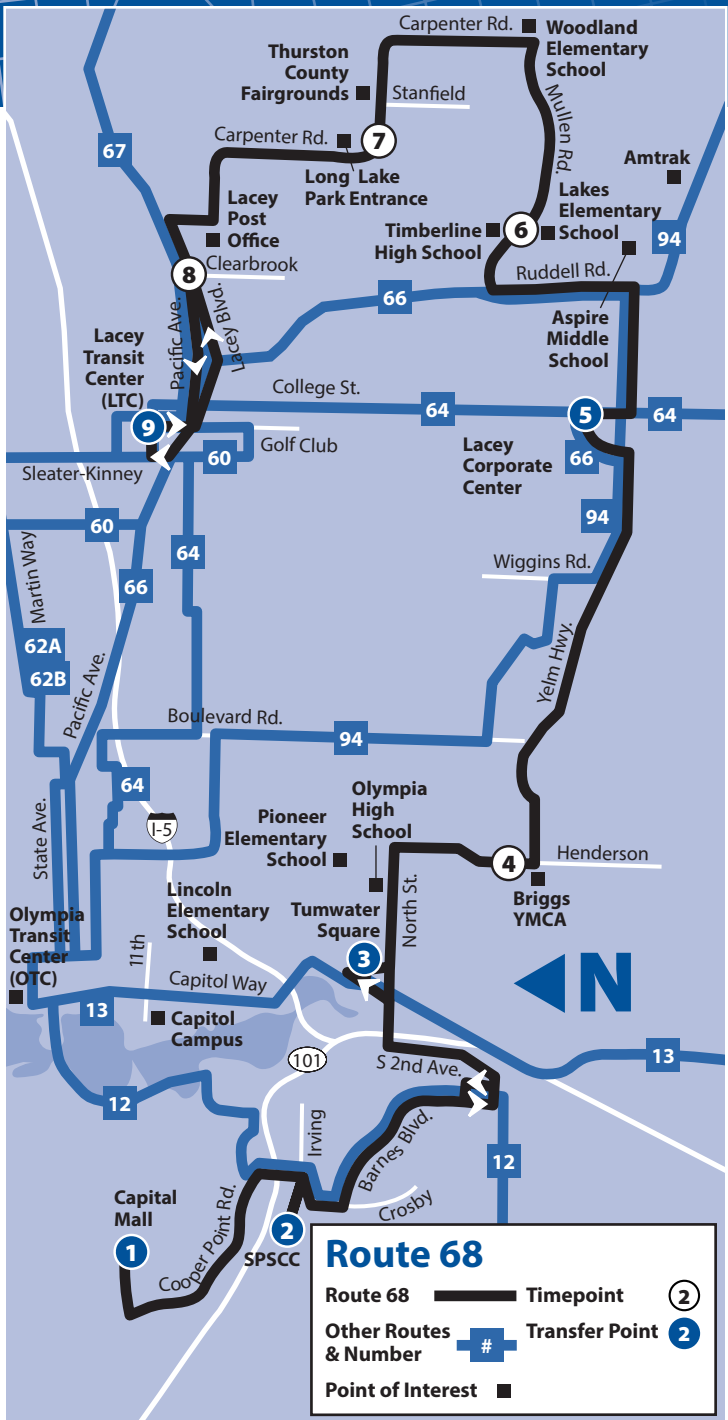
Route

66

WEEKDAYS, SATURDAYS & SUNDAYS

- DEPARTS Olympia Transit Center (Bay J)
1
- Pacific at Pattison
2
- Lacey Transit Center (Bay J)
3
- 22nd at Lilac
4
- Ruddell at 45th
5
- Corporate Center at College
6
- Ruddell at 45th
5
- Ruddell at 22nd
7
- ARRIVES Lacey Transit Center (Bay D)
3
- DEPARTS Lacey Transit Center (Bay D)
3
- Pacific at Pattison
2
- ARRIVES Olympia Transit Center
1

to Lacey Corporate Center					to Olympia Transit Center									
—	—	—	—	—	7:26	7:32	7:36	7:47	7:50	7:56	8:10			
—	—	—	—	—	7:56	8:02	8:06	8:17	8:20	8:26	8:40			
7:45	7:53	8:05	8:14	8:18	8:26	8:32	8:36	8:47	8:50	8:56	9:10			
8:15	8:23	8:35	8:44	8:48	8:56	9:02	9:06	9:17	9:20	9:26	9:40			
8:45	8:53	9:05	9:14	9:18	9:26	9:32	9:36	9:47	9:50	9:56	10:10			
9:15	9:23	9:35	9:44	9:48	9:56	10:02	10:06	10:17	10:20	10:26	10:40			
9:45	9:53	10:05	10:14	10:18	10:26	10:32	10:36	10:47	10:50	10:56	11:10			
10:15	10:23	10:35	10:44	10:48	10:56	11:02	11:06	11:17	11:20	11:26	11:40			
10:45	10:53	11:05	11:14	11:18	11:26	11:32	11:36	11:47	11:50	11:56	12:10			
11:15	11:23	11:35	11:44	11:48	11:56	12:02	12:06	12:17	12:20	12:26	12:40			
11:45	11:53	12:05	12:14	12:18	12:26	12:32	12:36	12:47	12:50	12:56	1:10			
12:15	12:23	12:35	12:44	12:48	12:56	1:02	1:06	1:17	1:20	1:26	1:40			
12:45	12:53	1:05	1:14	1:18	1:26	1:32	1:36	1:47	1:50	1:56	2:10			
1:15	1:23	1:35	1:44	1:48	1:56	2:02	2:06	2:17	2:20	2:26	2:40			
1:45	1:53	2:05	2:14	2:18	2:26	2:32	2:36	2:47	2:50	2:56	3:10			
2:15	2:23	2:35	2:44	2:48	2:56	3:02	3:06	3:17	3:20	3:26	3:40			
2:45	2:53	3:05	3:14	3:18	3:26	3:32	3:36	3:47	3:50	3:56	4:10			
3:15	3:23	3:35	3:44	3:48	3:56	4:02	4:06	4:17	4:20	4:26	4:40			
3:45	3:53	4:05	4:14	4:18	4:26	4:32	4:36	4:47	4:50	4:56	5:10			
4:15	4:23	4:35	4:44	4:48	4:56	5:02	5:06	5:17	5:20	5:26	5:40			
4:45	4:53	5:05	5:14	5:18	5:26	5:32	5:36	5:47	5:50	5:56	6:10			
5:15	5:23	5:35	5:44	5:48	5:56	6:02	6:06	6:17	6:20	6:26	6:40			
5:45	5:53	6:05	6:14	6:18	6:26	6:32	6:36	6:47	6:50	6:56	7:10			
6:15	6:23	6:35	6:44	6:48	6:56	7:02	7:06	7:17	7:20	7:26	7:40			
6:45	6:53	7:05	7:14	7:18	7:26	7:32	7:36	7:47	7:50	7:56	8:10			
7:15	7:23	7:35	7:44	7:48	7:56	8:02	8:06	8:17	8:20	8:26	8:40			
7:45	7:53	8:05	8:14	8:18	8:26	8:32	8:36	8:47	8:50	8:56	9:10			
8:15	8:23	8:35	8:44	8:48	8:56	9:02	9:06	9:17	9:20	9:26	9:40			



Yelm Highway/ West Olympia



WEEKDAYS, SATURDAYS &
SUNDAYS

- DEPARTS Capital
Mall
1
- SPSC
2
- Tumwater Square
3
- Henderson at Yelm
Highway
4
- Corporate Center at
College
5
- Timberline High
School
6
- Carpenter at
County Fairgrounds
7
- Pacific at Bowker
8
- ARRIVES Lacey
Transit Center
9

to Lacey Transit Center via SPSC								
7:15	7:27	7:40	7:45	7:55	8:01	8:08	8:12	8:20
7:45	7:57	8:10	8:15	8:25	8:31	8:38	8:42	8:50
8:15	8:27	8:40	8:45	8:55	9:01	9:08	9:12	9:20
8:45	8:57	9:10	9:15	9:25	9:31	9:38	9:42	9:50
9:15	9:27	9:40	9:45	9:55	10:01	10:08	10:12	10:20
9:45	9:57	10:10	10:15	10:25	10:31	10:38	10:42	10:50
10:15	10:27	10:40	10:45	10:55	11:01	11:08	11:12	11:20
10:45	10:57	11:10	11:15	11:25	11:31	11:38	11:42	11:50
11:15	11:27	11:40	11:45	11:55	12:01	12:08	12:12	12:20
11:45	11:57	12:10	12:15	12:25	12:31	12:38	12:42	12:50
12:15	12:27	12:40	12:45	12:55	1:01	1:08	1:12	1:20
12:45	12:57	1:10	1:15	1:25	1:31	1:38	1:42	1:50
1:15	1:27	1:40	1:45	1:55	2:01	2:08	2:12	2:20
1:45	1:57	2:10	2:15	2:25	2:31	2:38	2:42	2:50
2:15	2:27	2:40	2:45	2:55	3:01	3:08	3:12	3:20
2:45	2:57	3:10	3:15	3:25	3:31	3:38	3:42	3:50
3:15	3:27	3:40	3:45	3:55	4:01	4:08	4:12	4:20
3:45	3:57	4:10	4:15	4:25	4:31	4:38	4:42	4:50
4:15	4:27	4:40	4:45	4:55	5:01	5:08	5:12	5:20
4:45	4:57	5:10	5:15	5:25	5:31	5:38	5:42	5:50
5:15	5:27	5:40	5:45	5:55	6:01	6:08	6:12	6:20
5:45	5:57	6:10	6:15	6:25	6:31	6:38	6:42	6:50
6:15	6:27	6:40	6:45	6:55	7:01	7:08	7:12	7:20
6:45	6:57	7:10	7:15	7:25	7:31	7:38	7:42	7:50
7:15	7:27	7:40	7:45	7:55	8:01	8:08	8:12	8:20
7:45	7:57	8:10	8:15	8:25	8:31	8:38	8:42	8:50
8:15	8:27	8:40	8:45	8:55	9:01	9:08	9:12	9:20
8:45	8:57	9:10	9:15	9:25	9:31	9:38	9:42	9:50

Route 68 cont'd on next page.

A.M. times are in light type. P.M. times are in bold type.

Blue timepoint number indicates a Transfer Point. | Effective March 21, 2021

Route

68

Yelm Highway/ West Olympia

WEEKDAYS, SATURDAYS & SUNDAYS (cont'd)

DEPARTS Lacey
Transit Center (Bay I)

9

Lacey Blvd. at
Clearbrook

8

Carpenter at County
Fairgrounds

7

Timberline High
School

6

Corporate Center at
College

5

Henderson at Yelm
Highway

4

Tumwater Square

3

SPSCC

2

ARRIVES Capital
Mall

1

to Capital Mall via SPSCC

7:20	7:25	7:30	7:34	7:43	7:50	7:59	8:11	8:25
7:50	7:55	8:00	8:04	8:13	8:20	8:29	8:41	8:55
8:20	8:25	8:30	8:34	8:43	8:50	8:59	9:11	9:25
8:50	8:55	9:00	9:04	9:13	9:20	9:29	9:41	9:55
9:20	9:25	9:30	9:34	9:43	9:50	9:59	10:11	10:25
9:50	9:55	10:00	10:04	10:13	10:20	10:29	10:41	10:55
10:20	10:25	10:30	10:34	10:43	10:50	10:59	11:11	11:25
10:50	10:55	11:00	11:04	11:13	11:20	11:29	11:41	11:55
11:20	11:25	11:30	11:34	11:43	11:50	11:59	12:11	12:25
11:50	11:55	12:00	12:04	12:13	12:20	12:29	12:41	12:55
12:20	12:25	12:30	12:34	12:43	12:50	12:59	1:11	1:25
12:50	12:55	1:00	1:04	1:13	1:20	1:29	1:41	1:55
1:20	1:25	1:30	1:34	1:43	1:50	1:59	2:11	2:25
1:50	1:55	2:00	2:04	2:13	2:20	2:29	2:41	2:55
2:20	2:25	2:30	2:34	2:43	2:50	2:59	3:11	3:25
2:50	2:55	3:00	3:04	3:13	3:20	3:29	3:41	3:55
3:20	3:25	3:30	3:34	3:43	3:50	3:59	4:11	4:25
3:50	3:55	4:00	4:04	4:13	4:20	4:29	4:41	4:55
4:20	4:25	4:30	4:34	4:43	4:50	4:59	5:11	5:25
4:50	4:55	5:00	5:04	5:13	5:20	5:29	5:41	5:55
5:20	5:25	5:30	5:34	5:43	5:50	5:59	6:11	6:25
5:50	5:55	6:00	6:04	6:13	6:20	6:29	6:41	6:55
6:20	6:25	6:30	6:34	6:43	6:50	6:59	7:11	7:25
6:50	6:55	7:00	7:04	7:13	7:20	7:29	7:41	7:55
7:20	7:25	7:30	7:34	7:43	7:50	7:59	8:11	8:25
7:50	7:55	8:00	8:04	8:13	8:20	8:29	8:41	8:55
8:20	8:25	8:30	8:34	8:43	8:50	8:59	9:11	9:25
8:50	8:55	9:00	9:04	9:13	9:20	9:29	9:41	9:55

A.M. times are in light type. P.M. times are in bold type.

Blue timepoint number indicates a **Transfer Point**. | Effective March 21, 2021

Mask Mandate

on buses and transit property



If you need a mask, we will provide one for you!

Face masks that cover your nose and mouth are required per Federal and State requirements. They must be worn while riding or waiting for public transit at a bus stop, shelter or transit center. Intercity Transit has been upholding this mask order since it was issued in July 2020.

Thank you for your continued cooperation!



360-786-1881

intercitytransit.com/recoveryservice



Route 94

Route 94 

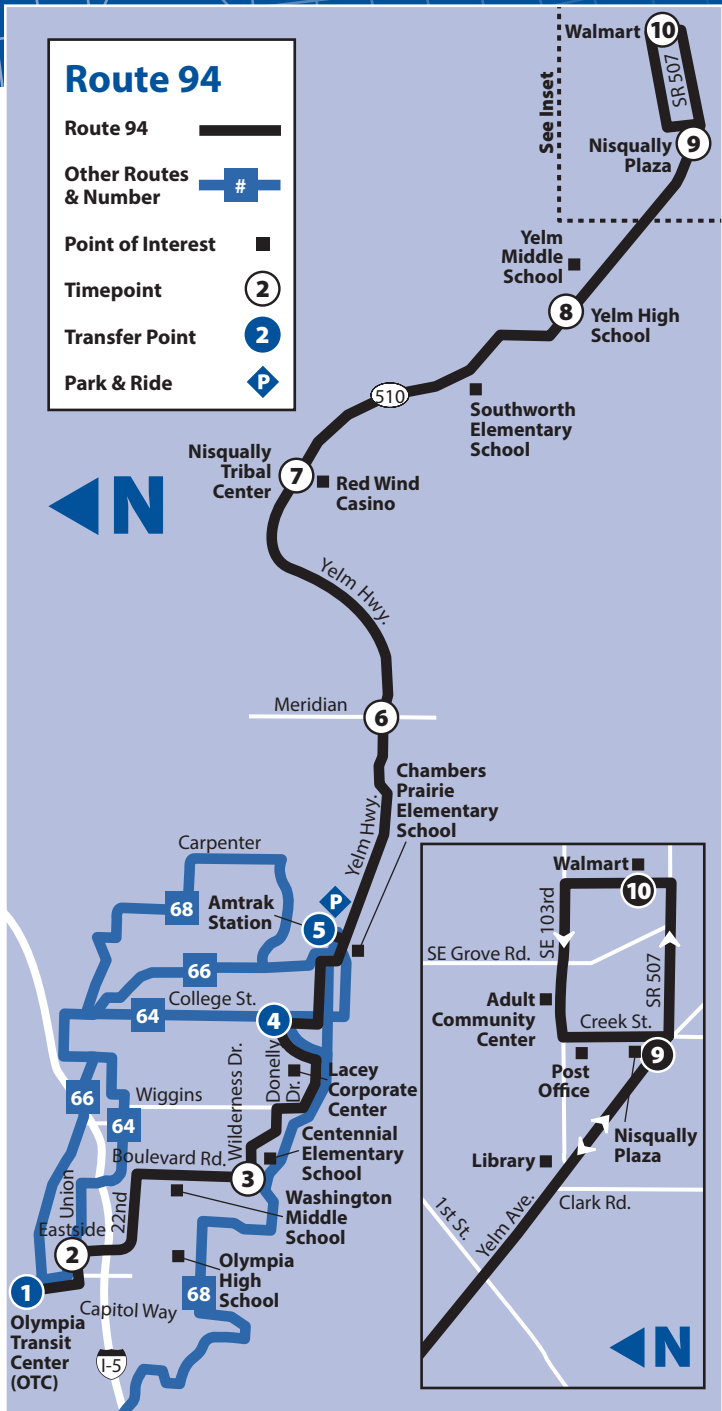
Other Routes & Number 

Point of Interest 

Timepoint 

Transfer Point 

Park & Ride 



Boulevard Rd./Yelm

Route

94

WEEKDAYS, SATURDAYS & SUNDAYS

- DEPARTS Olympia Transit Center (Bay K)
- Eastside at 12th
- Wilderness at Boulevard
- Corporate Center at College
- Amtrak Station
- Yelm Hwy. at Meridian
- Red Wind Casino
- Yelm High School
- Nisqually Plaza
- ARRIVES Yelm Walmart

- 1
- 2
- 3
- 4
- 5
- 6
- 7
- 8
- 9
- 10

to Yelm Walmart									
—	—	—	6:40	6:47	6:51	6:58	7:05	7:10	7:20
7:15	7:22	7:30	7:40	7:47	7:51	7:58	8:05	8:10	8:20
7:45	7:52	8:00	8:10	8:17	8:21	8:28	8:35	8:40	8:50
8:45	8:52	9:00	9:10	9:17	9:21	9:28	9:35	9:40	9:50
9:45	9:52	10:00	10:10	10:17	10:21	10:28	10:35	10:40	10:50
10:15	10:22	10:30	10:40	10:47	10:51	10:58	11:05	11:10	11:20
11:15	11:22	11:30	11:40	11:47	11:51	11:58	12:05	12:10	12:20
12:15	12:22	12:30	12:40	12:47	12:51	12:58	1:05	1:10	1:20
12:45	12:52	1:00	1:10	1:17	1:21	1:28	1:35	1:40	1:50
1:45	1:52	2:00	2:10	2:17	2:21	2:28	2:35	2:40	2:50
2:45	2:52	3:00	3:10	3:17	3:21	3:28	3:35	3:40	3:50
3:15	3:22	3:30	3:40	3:47	3:51	3:58	4:05	4:10	4:20
4:15	4:22	4:30	4:40	4:47	4:51	4:58	5:05	5:10	5:20
5:15	5:22	5:30	5:40	5:47	5:51	5:58	6:05	6:10	6:20
5:45	5:52	6:00	6:10	6:17	6:21	6:28	6:35	6:40	6:50
6:45	6:52	7:00	7:10	7:17	7:21	7:28	7:35	7:40	7:50
7:45	7:51	7:59	8:08	8:15	8:18	8:25	8:32	8:37	8:45

Route 94 cont'd on next page.

A.M. times are in light type. P.M. times are in bold type.

Blue timepoint number indicates a **Transfer Point**. | Effective March 21, 2021

Route

94

Boulevard Rd./Yelm

WEEKDAYS, SATURDAYS &
SUNDAYS (cont'd)

DEPARTS Yelm Walmart	Nisqually Plaza	Yelm High School	Red Wind Casino	Yelm Hwy. at Meridian	Amtrak Station	Corporate Center at College	Wilderness at Boulevard	Union at Eastside	ARRIVES Olympia Transit Center
10	9	8	7	6	5	4	3	2	1

to Olympia Transit Center

7:34	7:39	7:44	7:51	7:57	8:01	8:09	8:17	8:25	8:40
8:34	8:40	8:45	8:52	8:58	9:02	9:10	9:18	9:26	9:40
9:04	9:10	9:15	9:22	9:28	9:32	9:40	9:48	9:56	10:10
10:04	10:10	10:15	10:22	10:28	10:32	10:40	10:48	10:56	11:10
11:04	11:10	11:15	11:22	11:28	11:32	11:40	11:48	11:56	12:10
11:34	11:40	11:45	11:52	11:58	12:02	12:10	12:18	12:26	12:40
12:34	12:40	12:45	12:52	12:58	1:02	1:10	1:18	1:26	1:40
1:34	1:40	1:45	1:52	1:58	2:02	2:10	2:18	2:26	2:40
2:04	2:10	2:15	2:22	2:28	2:32	2:40	2:48	2:56	3:10
3:04	3:10	3:15	3:22	3:28	3:32	3:40	3:48	3:56	4:10
4:04	4:10	4:15	4:22	4:28	4:32	4:40	4:48	4:56	5:10
4:34	4:40	4:45	4:52	4:58	5:02	5:10	5:18	5:26	5:40
5:34	5:40	5:45	5:52	5:58	6:02	6:10	6:18	6:26	6:40
6:34	6:40	6:45	6:52	6:58	7:02	7:10	7:18	7:26	7:40
7:04	7:10	7:15	7:22	7:28	7:32	7:40	7:48	7:56	8:10
8:04	8:09	8:14	8:20	8:26	8:30	8:36	8:44	8:51	9:05
8:49	8:54	8:59	9:05	9:11	9:15	9:21	9:28	9:35	9:45

A.M. times are in light type. P.M. times are in bold type.

Blue timepoint number indicates a **Transfer Point**. | Effective March 21, 2021

We're Going ➤ ***YOUR WAY!***



Thurston County's safe and reliable transportation!

- 21* local and Express bus routes.
- Vanpool commuter program.
- Dial-A-Lift for qualified customers.
- Free Travel Training and trip planning.

** Not all bus routes are currently operating.*

Winter Weather Information

Here in the Pacific Northwest, we are accustomed to rain and wind, but we are often not well prepared for snow and ice. Intercity Transit is committed to operating in winter weather as long as it is safe to do so.

Prepare now for winter weather

- Sign up for text or email alerts for the routes you ride or for our winter weather alerts at **intercitytransit.com/subscribe**.
- Bookmark our rider alerts page by visiting **intercitytransit.com/rider-alerts**.
- Follow us on Facebook, **facebook.com/intercitytransit** and Twitter, **twitter.com/intercitytransi**.

Which routes have detours?

Your bus may need to travel on an alternate route during snow, thaw or icy conditions. You can review all of our snow detours at **intercitytransit.com/bus/routes/snow-detours**.

When snow, thaw or icy conditions occur:

Listen to KGY 95.3 FM, KRXY 94.5 FM, KXXO 96.1 FM or check Facebook or Twitter to see if your route is on snow detour. You may also go to **intercitytransit.com** or call Customer Service at **360-786-1881** for route and schedule changes.

Please be patient when calling Customer Service during bad weather as phone lines are busier than usual. We'll take your call as soon as possible.

Freeze-and-thaw road restrictions:

City and county road restrictions due to freeze and thaw conditions may limit our ability to run full-sized buses on some streets.

Weather-related service changes:

- Ramps and lifts may not operate in freezing temperatures. Snow and ice at bus stops can make boarding unsafe.
- Dial-A-Lift will continue to operate except in areas where it is determined to be unsafe. For information, call **360-754-9393**.
- Routes may be delayed or canceled in poor weather. Call Customer Service for information, or sign up for text alerts at **intercitytransit.com/subscribe**.

Winter weather tips:

- If you live in an area where streets are lightly traveled, walk to the nearest main street or call Customer Service for your nearest bus stop.
- Give yourself plenty of time, dress warmly and be patient. Your bus may be running behind schedule.
- If you live in a hilly area, wait at a bus stop at the top or bottom of a hill, not in the middle.
- At dawn and dusk, light-colored clothing and a flashlight will help you see and make you more visible to drivers.
- Stand back from the curb until the bus comes to a complete stop.

Stay Connected in Real Time!

Want to know what's happening at Intercity Transit? Now you can get real-time updates on the routes you ride, employment opportunities, service changes, Rider News and more delivered to your phone or inbox.

Sign up today!
intercitytransit.com/subscribe



Major Destinations Index

Destination	Served by Route(s)
Amtrak Centennial Station	64, 94
Aspire Middle School	66, 68
Avanti High School	60, 62A/B, 64, 66
Boardwalk Apartments	45
Capital High School	45, 48
Capital Mall	45, 47, 48, 68, The One
Capital Medical Center	45, 47
Capital Village Shopping Center	45, 47, 48, 68
Capitol Campus	13
Centennial Elementary	68, 94
Century Theatre–Capital Mall	45, 47, 48, 68
Chambers Prairie Elementary	64, 94
Chinook Middle School	62A/B
City of Olympia Court Services	60, 64
Community Christian Academy	62A/B
Eastside Plaza	94
Farmers Market (Olympia)	45
Garfield Elementary School	41, 45, 48
Greyhound Terminal	All routes that serve OTC
Hansen Elementary School	48
Hawks Prairie Village	62A/B
Heritage Park	12, 41, 42, 45, 47, 48
Horizons Elementary School	64
Housing Authority of Thurston County	94
Huntamer Park	60, 62A/B, 64, 66, 67, 68
Jefferson Middle School	41, 45
Komachin Middle School	64
Lacey City Hall	64, 66
Lacey Community Center	67
Lacey Corporate Center	64, 66, 68, 94
Lacey Elementary School	66
Lacey Post Office	67, 68
Lacey Timberland Library	64, 66
Lakes Elementary School	68
Lincoln Elementary School	13
Little Prairie Center	64, 66, 68, 94
LP Brown Elementary School	41

Major Destinations Index (cont'd)

Destination	Served by Route(s)
Madison Elementary School	60
Marathon Park	12, 42
Marshall Thurgood Middle School	48
Martin Way Park and Ride	62A/B, The One
Meadows Elementary School	62B
Michael T. Simmons Elementary School	12, 68
Mountain View Elementary School	64
New Market Skills Center	12, 13
Nisqually Middle School	62B
Nisqually Plaza – Yelm	94
North Thurston High School	62A/B
NW Christian High School	62A/B
Olympia Center	12, 41, 42, 45, 47, 48
Olympia Christian School	21
Olympia City Hall	21, 62A/B, 66
Olympia High School	68
Olympia Post Office	94
Olympia Regional Learning Academy (ORLA)	64
Olympia Skate Park (at Yauger)	45, 47, 48, 68
Olympia Timberland Library	60, 64
Olympic View Elementary School	62A/B
Panorama	60
Peter G. Schmidt Elementary School	13
Pioneer Elementary School	68
Pioneer Family Practice – College Street	64, 66, 68, 94
Point Plaza East and West	12, 13
Rainier Vista Park – Lacey	66, 68
Regal 16 Cinemas – Lacey	62A/B
Red Wind Casino – Yelm	94
Reeves Middle School	21
River Ridge High School	62A
Roosevelt Elementary School	21
Saint Martin's University	66, 67, 68
Salish Middle School	62A
St. Peter Hospital	60
Sea Mar Clinic (Tumwater)	13, 68
Sea Mar Clinic (West Olympia)	45, 47, 48
Social Security Office	45, 47

Major Destinations Index (cont'd)

Destination	Served by Route(s)
South Puget Sound Community College.....	12, 42, 68
South Sound High School	62A/B
South Sound Shopping Center	60, 62A/B, 64, 66
Sylvester Park.....	13
The Evergreen State College-Dorms	41
The Evergreen State College-Library (Central Campus)	41, 48
Thurston County Courthouse.....	12, 42
Thurston County Fairgrounds.....	68
Thurston County Family Court & ARC	42
Thurston County Health Department	60
Timberline High School.....	68
Tumwater City Hall/Timberland Library	12, 13
Tumwater High School	12, 13
Tumwater Hill Elementary School.....	12, 68
Tumwater Middle School	12
Tumwater Post Office.....	13
Tumwater Square.....	13, 68
Washington Middle School	94
Washington State Agencies:	
Agriculture.....	13
Attorney General	13
Blake Office Park – Lacey	64, 66, 67, 68
Corrections – Tumwater	12, 13
Drivers’ Licensing – Lacey.....	64, 66, 67, 68
DSHS – Aging and Adult Services – Lacey.....	60, 62A/B, 64
DSHS – Health and Recovery Service	66, 67, 68
DSHS – Alcohol & Substance Abuse – Olympia	60, 64
DSHS – Community Services Office – Tumwater	12, 13
Ecology – Lacey.....	62A/B
Employment Security – Capitol Campus.....	13
Fish and Wildlife.....	13
Health – Tumwater	12, 13
Highways & Licensing Building	13
Labor and Industries.....	12, 13
Legislature	13
Natural Resources	13
Retirement Systems	12, 13

Major Destinations Index (cont'd)

Destination	Served by Route(s)
Parks and Recreation	12,13
State Patrol	13
Superintendent of Public Instruction	13, 60, 64
Transportation Headquarters	13
Transportation – Tumwater	12, 13
Worksource – Tumwater	12, 42, 68
Washington State Employees Credit Union – Olympia	13, 94
Woodland Elementary School	68
Woodland Square	60, 62A/B, 64, 66, 67, 68
Yauger Park	45, 47, 48, 68
Yelm Middle, High and Extension Schools	94
Yelm Timberland Library	94
YMCA – Briggs	68
YMCA – Downtown	60, 64, 94
YWCA	13, 68, 94

Route Names Index

Route	Outbound	Inbound
The ONE	Eastbound to Martin Way P&R	Westbound to Capital Mall
12	Labor & Industries via SPSCC	OTC via SPSCC
13	Labor & Industries via Capitol Blvd.	OTC via Capitol Blvd.
21	26th Ave. via Puget St.	Olympia Transit Center
41	Evergreen via Division St.	OTC via Division St.
42	Family Court via SPSCC	OTC via SPSCC
45	Capital Mall via Conger	OTC via Capital Medical Center
47	Capital Mall via Capital Medical Center	Olympia Transit Center
48	Evergreen via Cooper Point Rd.	OTC via Cooper Point Rd.
60	Panorama via St. Peter Hospital	OTC via St. Peter Hospital
62A	Northeast Lacey via Martin Way	OTC via LTC
62B	The Meadows via Martin Way	OTC via LTC
64	Amtrak via College St.	OTC via College St.
65	Hawks Prairie Rd. via Willamette Dr.	LTC via Britton Parkway
66	Lacey Corporate Center via Ruddell Rd.	OTC via Pacific Ave.
67	Tri-Lake	LTC via Pacific Ave.
68	Capital Mall via SPSCC & Tumwater Square	LTC via SPSCC & Tumwater Square
94	Yelm Walmart	OTC via Boulevard Rd.
Dash	Downtown Olympia Shuttle	
Express	Outbound	Inbound
612	Tacoma Dome Station	Olympia Transit Center
620	Tacoma Mall	Olympia Transit Center

Acronym Key

LTC.....Lacey Transit Center
 OTC.....Olympia Transit Center
 SPSCC.....South Puget Sound Community College
 P&R.....Park & Ride

CONTACT INFORMATION

For Trip Planning
& Service Information

360-786-1881

Customer Service 360-786-1881

Location: Olympia Transit Center, 222 State Avenue NE

Hours: 6:30 a.m. to 7 p.m. weekdays, 9 a.m. to 7 p.m. weekends.

Outside Thurston County..... 1-800-287-6348

TTY 360-943-5211

Fax..... 360-943-8760

Website intercitytransit.com

Email..... customerservice@intercitytransit.com

Comment email..... tellus@intercitytransit.com

Audio Rider Line 360-705-5851

Facebook Intercity Transit

Twitter twitter.com/intercitytransit

Rider Alerts..... intercitytransit.com/subscribe

Travel Training 360-705-5879

Email..... traveltraining@intercitytransit.com

Bus Buddy Program 360-688-8832

Email..... busbuddies@intercitytransit.com

Dial-A-Lift (for people living with a disability)

Rider Certification 360-705-5896

Ride Scheduling 360-754-9393

Online Ride Scheduling (24-hour) BookYourDALRide.com

Automated Ride Confirm/Cancel (24-hour) 360-705-5806

(You will be prompted to enter your "Client Number" and "4-digit Security Pin.")

Call 360-754-9393 to get these numbers.)

Outside Thurston County..... 1-800-244-6846

TTY (Dial-A-Lift) 360-357-7133

Ride Cancellations (24-hour)..... 360-705-5827

Fax..... 360-709-0231

Email..... dial-a-lift@intercitytransit.com

Vanpool 360-786-8800

Outside Thurston County..... 1-866-330-7033

Email..... vans@intercitytransit.com

Village Vans 360-705-5840

Email..... villagevans@intercitytransit.com

Community Vans 360-705-5853

Email..... vans@intercitytransit.com

Business Office 360-786-8585

Location: 526 Pattison St. SE

Mailing Address: PO Box 659, Olympia WA 98507

Hours: 8 a.m. to 4:30 p.m. weekdays.

Fax..... 360-357-6184

Connecting Transit Services

Pierce Transit 1-800-562-8109 or 253-581-8000

Grays Harbor Transit 1-800-562-9730 or 360-532-2770

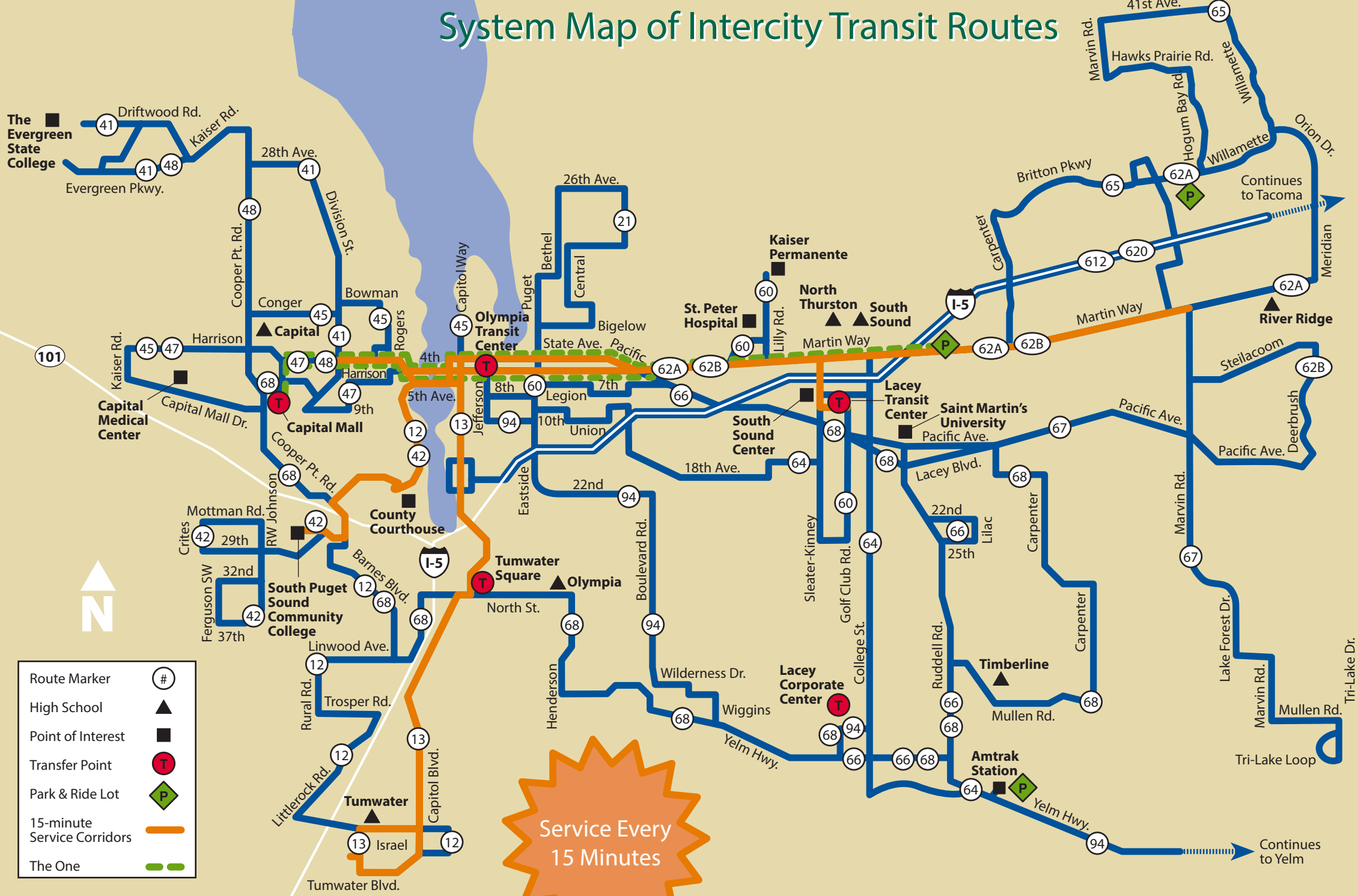
Sound Transit 1-888-889-6368

Mason Transit 1-800-374-3747 or 360-427-5033

Rural & Tribal Transportation 253-472-7846

 **System map inside back cover**

System Map of Intercity Transit Routes



- Route Marker #
- High School
- Point of Interest
- Transfer Point
- Park & Ride Lot
- 15-minute Service Corridors
- The One

Service Every 15 Minutes



OUR MISSION

To provide and promote transportation choices that support an accessible, sustainable, livable, healthy, and prosperous community.

Information contained in the Transit Guide is current at the time of this printing and is subject to change without notice. Intercity Transit makes every effort to inform riders of service changes in advance through Rider Alerts, media coverage and in other printed materials.

Intercity Transit ensures no person is excluded from participation in, or denied the benefits of its services on the basis of race, color, or national origin consistent with requirements of Title VI of the Civil Rights Act of 1964 and Federal Transit Administration guidance in Circular 4702.1B.

For questions, or to file a complaint, contact Intercity Transit Customer Service at 360-786-1881 or by email at TitleVI@intercitytransit.com.

INTERCITY
TRANSIT

- Zero-Fare
- The One
- Greyhound
- Dial-A-Lift Service for People Living with a Disability
- Park & Ride Lots
- Bike & Ride Services
- Regional Connections
- Travel Training for New Riders
- Vanpool
- Free Dash Shuttle in Downtown Olympia
- Express Service to Lakewood & Tacoma
- Specialty Van Programs

Please reuse or recycle this guide.