

# TRANSIT GUIDE

EFFECTIVE **January 1, 2020**



**INTERcity**  
**TRANSIT**

**ZERO-FARE**  
**JUST GET ON AND GO!**

## Holiday Schedule for Local & Express Service

### New Year's Day

Wednesday, Jan. 1 ..... No Service

### Martin Luther King Jr. Day

Monday, Jan. 20 ..... Regular Service

### Presidents' Day

Monday, Feb. 17 ..... Regular Service

# ZERO-FARE JUST GET ON AND GO!

On Dec. 4, 2019, the Authority decided to move forward with implementation of a five-year demonstration "zero-fare" project. The project is effective Jan. 1, 2020. This means that bus and Dial-A-Lift passengers will not pay fares to use the services during the demonstration.

For additional information about zero-fare service see page 2 or visit [intercitytransit.com/zerofare](http://intercitytransit.com/zerofare).

### OneBusAway



Download the OneBusAway app in iTunes or Google Play Store to get real-time bus arrival information at your fingertips!

### Language Link



We use Language Link interpreter services for customers with limited English proficiency which allows us to serve customers in over 200 languages. If you need help in your native language, please call Customer Service at 360-786-1881.

## Want real-time Rider Alerts?

Now you can get them by text message or email.



**Sign up today!**

[intercitytransit.com/subscribe](http://intercitytransit.com/subscribe)

# Contents

Accessible Services.....	4
Bike Racks.....	3
Bus Bay Assignments.....	10
Bus Buddy.....	7
Community Vans.....	8
Connecting Services.....	6
Contact Information.....	inside back cover
Customer Service.....	2
Dash Shuttle.....	14
Dial-A-Lift.....	7
Express Service.....	87
Holiday Service.....	inside front cover
How to Read the Schedules.....	12
How to Ride the Bus.....	3
Major Destinations Index.....	96
Online Tools.....	9
Paratransit Service.....	6
Park & Ride Lots.....	8
Rider Alerts.....	3
Rider Rules.....	4
Route Names Index.....	100
Stroller Policy.....	6
System Map.....	inside back cover
Transit Center Maps.....	11
Transit Watch.....	6
Travel Training.....	7
Vanpool.....	8
Village Vans.....	8
Walk N Roll.....	7
Winter Weather Information.....	94
Zero-Fare.....	2

## Customer Service

**Location:** Olympia Transit Center, 222 State Avenue

**Hours:** Weekdays 6:30 a.m. to 7 p.m.  
Weekends 9 a.m. to 7 p.m.

**Contact:**

**360-786-1881 or [customerservice@intercitytransit.com](mailto:customerservice@intercitytransit.com)**

## Zero-Fare - Just Get on and Go!

As part of Intercity Transit's commitment to the community after the November 2018 passage of Intercity Transit Proposition 1, the Intercity Transit Authority (Authority) has been exploring ways to make collecting fares easier and faster, to reduce delays and simplify access for more riders. This was one of the community-identified priorities that resulted from our two-year public engagement process, IT Road Trip.

On Dec. 4, 2019, the Authority decided to move forward with implementation of a five-year demonstration "zero-fare" project. The project is effective Jan. 1, 2020. This means that bus and Dial-A-Lift passengers will not pay fares to use the services during the demonstration.

To help speed up service, you may use both the front and back door to enter and exit the bus where facilities are safe to do so. Please remember to allow riders to exit the bus first prior to boarding.

For additional information about zero-fare service and how the Intercity Transit Authority reached this decision visit **[intercitytransit.com/zerofare](http://intercitytransit.com/zerofare)**.

# ZERO-FARE JUST GET ON AND GO!

## How to Ride the Bus

We make it a priority to provide safe, reliable and friendly service. For more information about riding the bus, visit [intercitytransit.com/how-to-ride](https://intercitytransit.com/how-to-ride).

## Bike Racks

We provide bike racks on all buses except the Dash shuttle and The One. Only folding bikes are allowed inside buses or vans. To watch a video on how to use the bike racks on our buses, visit [intercitytransit.com/bike-rack](https://intercitytransit.com/bike-rack).

We are not responsible for lost or damaged bicycles or equipment.

## Rider Alerts

Rider Alerts are posted on our website, Facebook and Twitter when bus service is impacted or delayed. You can also receive alerts via email or text message by signing up at [intercitytransit.com/subscribe](https://intercitytransit.com/subscribe).

## Accessible Services

We strive to make reasonable modifications to our policies, practices, and procedures to ensure programs and services are accessible to individuals living with disabilities. We make every effort to accommodate customers when possible. We provide information and materials in alternate formats and languages upon request.

Customers may describe what they need in order to use our service at any time via the following Customer Comment process:

- Complete a Comment Card available on our vehicles.
- Call Customer Service at **360-786-1881** or TTY at **360-943-5211**.
- Email [tellus@intercitytransit.com](mailto:tellus@intercitytransit.com) or [customerservice@intercitytransit.com](mailto:customerservice@intercitytransit.com).

If a customer requests a reasonable modification from a driver during transit, the driver may need to consult a supervisor prior to granting or denying a request.

## Accessible Buses

All buses have ramps and “kneel” to make boarding easier. All mobility devices—devices with three or more wheels usable indoors, designed or modified for and used by people with mobility impairments, whether operated manually or powered—are welcome aboard.

## Service Animals

Service animals accompanying individuals living with disabilities are welcome on the bus. Pets are allowed when transported in a suitable carrier. Transit staff may ask that a service animal or pet be removed from the premises if the animal poses a threat to the health or safety of others.

## Rider Rules

To ensure the comfort and safety of our passengers, we ask that all riders observe these rules of conduct at **transit centers, bus stops** and **on buses**. Our zero-fare program is a community benefit that will only remain in place if we’re able to keep service safe and comfortable for all.

Prohibited conduct includes, but is not limited to:

- Continuous riding – i.e. all riders must exit the bus within one full round trip.
- Boarding without wearing a shirt, pants/shorts and shoes.
- Harassing drivers, other employees or riders.
- Disturbing others with loud, harmful or harassing behavior and playing music that can be heard by others.
- Using profanity: written, spoken or otherwise.
- Littering.
- Eating or drinking (except from covered container) on the bus.
- Consuming alcohol or smoking, including, but not limited to: tobacco, electronic cigarettes, marijuana, vaping, rolling or chewing tobacco, etc.
- Crossing in front of bus.
- Loitering or panhandling.
- Putting feet on the seats.
- Defacing or damaging property.
- Sleeping, lying down or occupying more than one seat.
- Carrying a firearm on a bus in a way that warrants alarm.

- Carrying car batteries, flammable, explosive, or other dangerous materials.
- Refusing to move from seats located in front area of bus to accommodate passengers living with disabilities.
- Not safely securing items in appropriate storage areas on bus.
- Violating federal, state or municipal laws.
- Bringing animals on the bus, except in suitable containers. Service animals accompanying individuals with disabilities are permitted. Staff may ask that service animals be removed from the premises if they are out of control, improperly restrained or pose a threat to the health or safety of others.
- Not following bus operator directions as required.
- Refusing to collapse stroller to accommodate seniors and passengers living with disabilities or using mobility devices.

Visit **[intercitytransit.com/how-to-ride/safety-and-rules](https://intercitytransit.com/how-to-ride/safety-and-rules)** for a full list of our rider rules.

Please respect the rights of other riders and follow the rules above. Violators may be banned from service, fined or arrested. For a complete copy of the Rules of Conduct, email **[tellus@intercitytransit.com](mailto:tellus@intercitytransit.com)**.

## Stroller Policy

A child may remain in the stroller to board and ride on the bus, if the stroller:

- Collapses.
- Is equipped with brakes, which must be locked.
- Does NOT block aisles, doors, steps, or emergency exits.
- Is controlled by an adult in a space designated for mobility device at all times.

If the mobility device spaces are occupied, or at any time during the trip need to be occupied by a passenger using a mobility device, the parent or guardian must remove the child from the stroller and fold the stroller. Children with special needs may remain in a stroller secured in the mobility device position.

## Transit Watch

### Let's Count on Each Other for Safety

Please be alert for suspicious packages or unusual behavior on Intercity Transit property. If you see an unattended package, a person abandoning a package, or see a suspicious cloud, mist, odor or fluid, tell the driver. Do not use a cell phone around a suspicious package. Together, we can keep transit safe.

## Connecting Services

### **Pierce Transit**

1-800-562-8109  
piercetransit.org

### **Sound Transit**

1-888-889-6368  
piercetransit.org

### **Grays Harbor Transit**

1-800-562-9730  
ghtransit.com

### **Mason Transit**

1-800-374-3747  
masontransit.org

### **Rural & Tribal**

### **Transportation (rT)**

253-472-7846  
thurstonRT.org

### **Amtrak Centennial Station**

1-800-872-7245  
amtrak.com

### **Greyhound**

1-800-231-2222  
greyhound.com

### **Paratransit Services**

1-800-846-5438  
paratransit.net



## Other Services

### Travel Training

Travel Training is a free service that provides self-paced instruction to help passengers become familiar with local public transportation options. Our expert travel trainers will teach you one-on-one or in small groups to travel independently, safely and confidently. For more information, call **360-705-5879** or email **traveltraining@intercitytransit.com**.

### Bus Buddy

The Bus Buddy Program pairs experienced, volunteer bus riders with people who want a little extra help riding the bus. If you want a Bus Buddy or would like to volunteer, call **360-688-8832** or email **busbuddies@intercitytransit.com**.

### Dial-A-Lift

Dial-A-Lift provides door-to-door service for people living with disabilities that prevent them from using our regular buses. Riders must be certified to use Dial-A-Lift. For more information or to request a certification application, call **360-754-9393** or email **dial-a-lift@intercitytransit.com**.

### Walk N Roll

Intercity Transit's Walk N Roll program partners with schools and community organizations to offer activities that educate and encourage youth to walk, bike and take the bus. The Walk N Roll program strives to create a healthier, safer and more active community.

Walk N Roll offers a variety of educational and outreach activities. For more information visit **intercitytransit.com/walknroll** or email **walknroll@intercitytransit.com**.

### Class Pass

The Class Pass is a free way for educators and youth organizations to take field trips using regularly scheduled Intercity Transit buses. Along with a Class Pass, qualifying groups can request a classroom presentation from an Intercity Transit educator to prepare students for their bus ride. Class Passes make public transit accessible to more youth, a goal of the Intercity Transit Walk N Roll youth education program.

For more information, including qualifications and an online request form, visit **intercitytransit.com/walknroll/class-pass**.

## Vanpool

A vanpool is a group of 5 to 15 people who commute together in a comfortable passenger van. We own, maintain, manage, insure and license the van. Vans are driven by riders who share a commute of at least 10 miles each way that starts or ends in Thurston County. Vanpool riders pay a low monthly fare based on the number of miles traveled and number of riders. Some employers even pay part of their employees' fares. As a bonus, all new riders get their first month FREE! Contact us to ask about current promotions at **360-786-8800, 1-866-330-7033** or **vans@intercitytransit.com**.

**Rideshareonline.com** is a free, ridematch service that helps you find people with similar commutes who want to start or join a vanpool or would like a carpool partner.

## Village Vans

Village Vans offers two FREE programs for people seeking employment:

- Work-related transportation (by appointment) for low-income job seekers.
- Non-paid driver training and job skills program designed to help you build a career.

Call **360-705-5840** or email **villagevans@intercitytransit.com** for more information.

## Community Vans

Community Vans provides vans for up to 12 people to nonprofit groups and government agencies. For more information call **360-705-5853** or email **vans@intercitytransit.com**.

## Park & Ride Lots

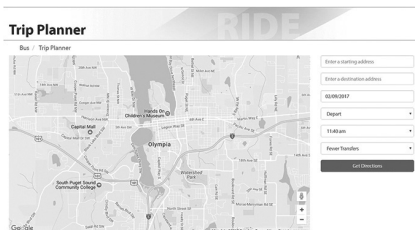
Catch or meet a carpool or vanpool at one of five free park & ride lots in Thurston County. Vehicles may be parked for a maximum of 48 hours. We provide transit service to two of the park & ride lots; the Martin Way Park & Ride and Centennial Station. All Olympia Express trips serve the Martin Way Park & Ride in Lacey with easy access to I-5.

For park & ride lot locations with transit service, see the system map inside the back cover. For a complete list, visit **intercitytransit.com/park-and-ride-lots**.

# Online Tools!

## Trip planning with Google Maps

Whether you're taking the bus, walking or biking, planning your trip just got easier! Intercity Transit riders can now use Google Maps to get customized trip plans anywhere within Intercity Transit's service area.



To plan your trip, **go to [intercitytransit.com](http://intercitytransit.com)** and click **Plan A Trip** on the homepage.

All you have to do is **fill in your origin and destination**, the **date and time** you want to leave or arrive, and **click on "get directions"**. The service calculates the route, transit time and any necessary walking directions. **It's that easy!**

For more information, visit our website, contact Customer Service or email **[tellus@intercitytransit.com](mailto:tellus@intercitytransit.com)**.

## Where's my bus? We have an app for that!

Riding our buses just got even better! You can **get real-time bus arrival information** for your stop from the web, mobile device, or by text message.\*

Just visit our website and click on the green **OneBusAway** icon in the footer on our homepage and you'll be on your way! For more information, contact Customer Service.



\*Visit [pugetsound.onebusaway.org](http://pugetsound.onebusaway.org) for SMS messaging details. Standard text message or data charges may apply from your provider, depending on your plan.

## Bus Bay Assignments

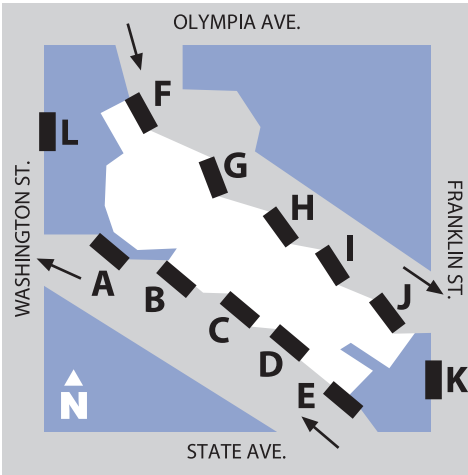
Bay assignments are listed below for the Olympia (OTC) and Lacey (LTC) Transit Centers. When two bays are listed, the first is the bay for trips into Olympia. The second is the bay for trips that stay within Lacey. Check schedule headings for specific bay assignments.

<b>Route(s)</b>	<b>OTC</b>	<b>LTC</b>
12	A	—
13	B	—
21	J	—
41	D	—
42	A	—
45	E	—
47	E	—
48	D	—
60	I	B*, K
62A/B	H	C*, H
64	I	E*, G
66	J	D*, J
67	—	F
68	—	I
94	F	—
612 (Express)	K	—
620 (Express)	K	L
Grays Harbor Transit	L	—
Mason Transit	L	—

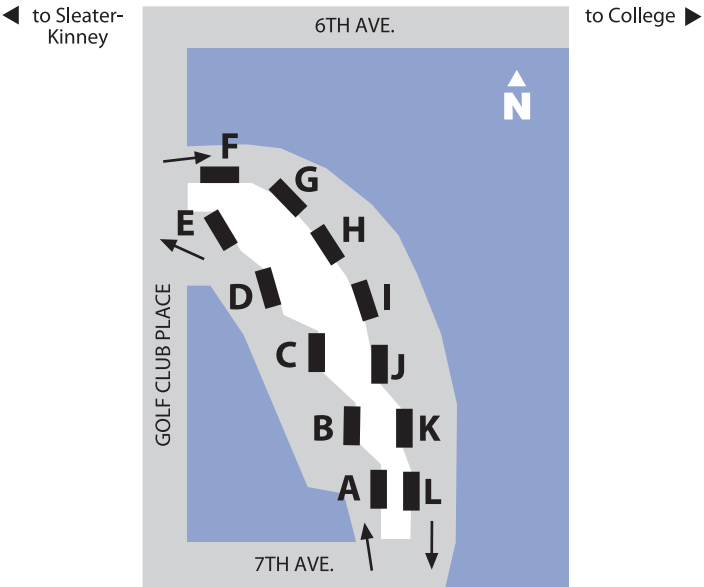
\* **To Olympia**

# Transit Center Maps and Bus Zones

**Olympia Transit Center (OTC):** Downtown Olympia, on State Avenue between Franklin and Washington Streets.



**Lacey Transit Center (LTC):** Lacey, on the corner of 6th Avenue and Golf Club Road, just off Sleater-Kinney Road.



**Note:** Tobacco, vaping, drug and alcohol use is not allowed on Intercity Transit property.

# How to Read the Schedules

## What is a timepoint?

Timepoints (Ⓝ) are bus stops at major intersections. Each timepoint on a route is listed on the schedule. Timepoints are usually spaced about 5-10 minutes apart. You can use these to estimate the time a bus will arrive at your bus stop.

## How do I read a schedule?

- First, look at the map and determine:
  - ▶ Where you want to catch the bus and which timepoint is nearest that location.
  - ▶ Where you want to go.
  - ▶ The direction you will travel.
- Then, select the schedule that corresponds with the day of the week and the direction you will be traveling.
- When you have the right schedule, find the timepoint you'll be using as a guide. If you are boarding the bus at a stop that lies between two timepoints, use the earlier timepoint on the left to estimate when the bus will reach your stop.
- Look down the column to find the time you want to leave. Then, read across to the right to find the time the bus will arrive at your destination. A dash (—) is used when there is no service at a stop.

## How do I make a transfer?

If you need to transfer to another route to reach your final destination, locate the nearest Transfer Point. Transfer Points (Ⓝ) serve several routes and are located at major shopping areas.

**If your bus is running late and you are transferring to another bus, let your driver know. They will tell the connecting driver to wait for you up to three minutes past the scheduled departure time if a connection is possible.**

## What if I need more information?

If you have questions or need help reading a schedule, call, email or visit Customer Service at the Olympia Transit Center, located in downtown Olympia on State Avenue. Our staff is available seven days a week to answer your questions. If you need help in your native language, please call Customer Service at **360-786-1881**. We use Language Link interpreter services to assist customers with limited English proficiency.

West Tumwater												
WEEKDAYS												
Route 12												
1 2 3 4 5 6 7 8 9 10 11 12												
DEPARTS Olympia Transit Center (Bay E) County Courthouse SPSCC Linwood at G St. Tumwater Middle School Labor & Industries Israel at Nilesbas Tumwater Middle School Linwood at G St. SPSCC County Courthouse ARRIVES Olympia Transit Center												
to Labor & Industries						to Olympia Transit Center						
—	—	—	—	—	—	5:39	5:44	5:50	5:57	6:07	6:13	6:25
—	—	—	—	—	—	6:09	6:14	6:20	6:27	6:37	6:43	6:55
6:00	6:06	6:12	6:21	6:28	—	6:39	6:44	6:50	6:57	7:07	7:13	7:25
6:30	6:36	6:42	6:51	6:58	—	7:09	7:14	7:20	7:27	7:37	7:43	7:55
7:00	7:06	7:12	7:21	7:28	—	7:39	7:44	7:50	7:57	8:07	8:13	8:25
7:30	7:36	7:42	7:51	7:58	—	8:09	8:14	8:20	8:27	8:37	8:43	8:55
8:00	8:06	8:12	8:21	8:28	—	8:39	8:44	8:50	8:57	9:07	9:13	9:25
8:30	8:36	8:42	8:51	8:58	—	9:09	9:14	9:20	9:27	9:37	9:43	9:55
9:00	9:06	9:12	9:21	9:28	—	9:39	9:44	9:50	9:57	10:07	10:13	10:25
9:30	9:36	9:42	9:51	9:58	—	10:09	10:14	10:20	10:27	10:37	10:43	10:55
10:00	10:06	10:12	10:21	10:28	—	10:39	10:44	10:50	10:57	11:07	11:13	11:25
10:30	10:36	10:42	10:51	10:58	—	11:09	11:14	11:20	11:27	11:37	11:43	11:55
11:00	11:06	11:12	11:21	11:28	—	11:39	11:44	11:50	11:57	<b>12:07</b>	<b>12:13</b>	<b>12:25</b>
11:30	11:36	11:42	11:51	11:58	—	<b>12:09</b>	<b>12:14</b>	<b>12:20</b>	<b>12:27</b>	<b>12:37</b>	<b>12:43</b>	<b>12:55</b>
<b>12:00</b>	<b>12:06</b>	<b>12:12</b>	<b>12:21</b>	<b>12:28</b>	—	<b>12:39</b>	<b>12:44</b>	<b>12:50</b>	<b>12:57</b>	<b>1:07</b>	<b>1:13</b>	<b>1:25</b>
<b>12:30</b>	<b>12:36</b>	<b>12:42</b>	<b>12:51</b>	<b>12:58</b>	—	<b>1:09</b>	<b>1:14</b>	<b>1:20</b>	<b>1:27</b>	<b>1:37</b>	<b>1:43</b>	<b>1:55</b>
<b>1:00</b>	<b>1:06</b>	<b>1:12</b>	<b>1:21</b>	<b>1:28</b>	—	<b>1:39</b>	<b>1:44</b>	<b>1:50</b>	<b>1:57</b>	<b>2:07</b>	<b>2:13</b>	<b>2:25</b>
Route 12 Weekdays continued on next page.												

A.M. times are in light type. P.M. times are in bold type.  
 Blue timepoint number indicates a Transfer Point. | Effective March 24, 2019

- 1** Route number, route name and days of service.
- 2** Timepoint – Buses also stop between timepoints. Timepoints help you determine when the bus will arrive at your stop. A dash in place of a time means the bus does not serve that timepoint on that trip.
- 3** Direction bus is traveling.
- 4** Service notes and modifications.

Got the parking blues?

# Here's Some Good News!



It's  
**EASY**

It's  
**FREE**

## **Dash** Shuttle

**Dash Shuttle Operates  
Weekdays  
7 a.m. – 6 p.m.  
Every 15 minutes\***

\*During State Legislative Session (January 13 – March 13, 2020)  
Dash operates weekdays, every 12 minutes from 9 a.m. – 5 p.m.  
and every 15 minutes from 7 – 9 a.m. and 5 – 6 p.m.

**For schedule details visit [intercitytransit.com](http://intercitytransit.com).**  
Information subject to change without notice.





# Route 12

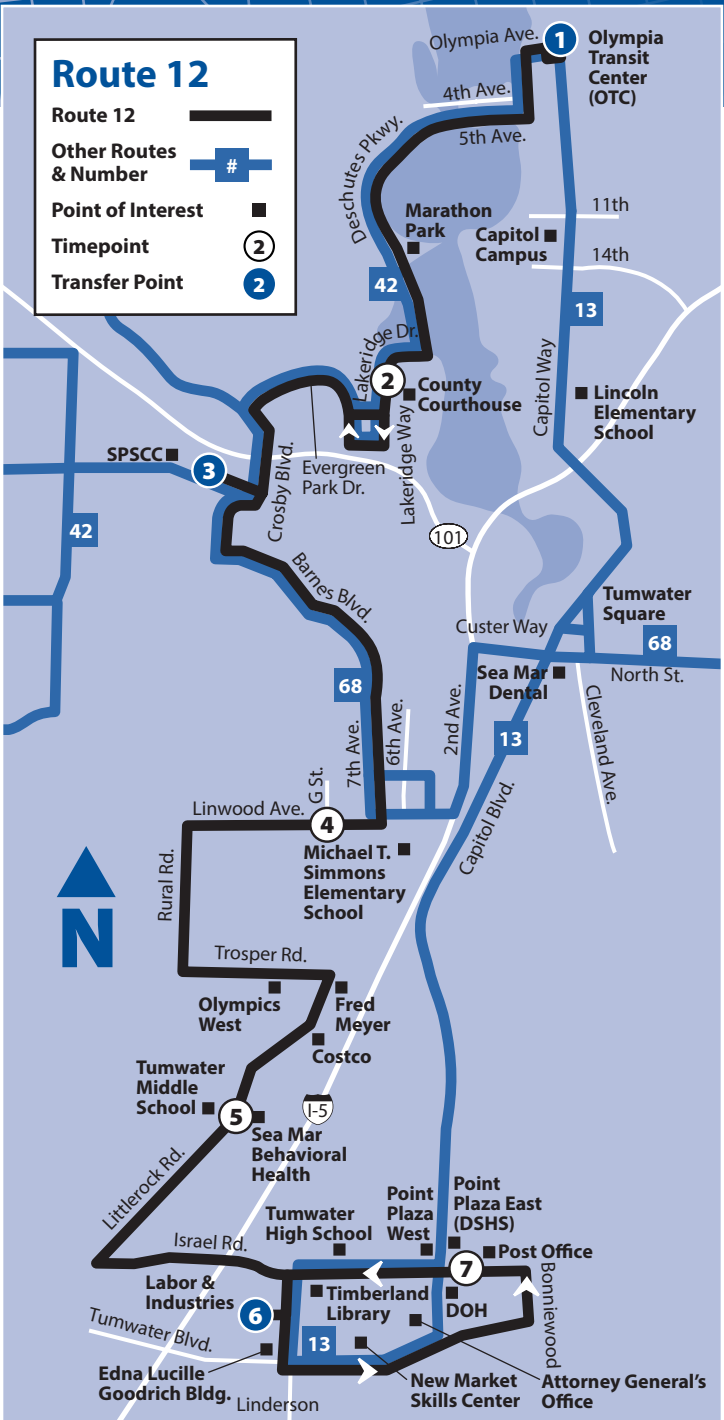
Route 12

Other Routes & Number

Point of Interest

Timepoint

Transfer Point



# West Tumwater

Route

# 12

## WEEKDAYS

DEPARTS Olympia Transit Center (Bay A)	County Courthouse	SPSCC	Linwood at G St.	Tumwater Middle School	Labor & Industries	Israel at Nikolas	Tumwater Middle School	Linwood at G St.	SPSCC	County Courthouse	ARRIVES Olympia Transit Center
<b>1</b>	<b>2</b>	<b>3</b>	<b>4</b>	<b>5</b>	<b>6</b>	<b>7</b>	<b>5</b>	<b>4</b>	<b>3</b>	<b>2</b>	<b>1</b>

to Labor & Industries					to Olympia Transit Center						
—	—	—	—	—	5:39	5:44	5:50	5:57	6:07	6:13	6:25
—	—	—	—	—	6:09	6:14	6:20	6:27	6:37	6:43	6:55
6:00	6:06	6:12	6:21	6:28	6:39	6:44	6:50	6:57	7:07	7:13	7:25
6:30	6:36	6:42	6:51	6:58	7:09	7:14	7:20	7:27	7:37	7:43	7:55
7:00	7:06	7:12	7:21	7:28	7:39	7:44	7:50	7:57	8:07	8:13	8:25
7:30	7:36	7:42	7:51	7:58	8:09	8:14	8:20	8:27	8:37	8:43	8:55
8:00	8:06	8:12	8:21	8:28	8:39	8:44	8:50	8:57	9:07	9:13	9:25
8:30	8:36	8:42	8:51	8:58	9:09	9:14	9:20	9:27	9:37	9:43	9:55
9:00	9:06	9:12	9:21	9:28	9:39	9:44	9:50	9:57	10:07	10:13	10:25
9:30	9:36	9:42	9:51	9:58	10:09	10:14	10:20	10:27	10:37	10:43	10:55
10:00	10:06	10:12	10:21	10:28	10:39	10:44	10:50	10:57	11:07	11:13	11:25
10:30	10:36	10:42	10:51	10:58	11:09	11:14	11:20	11:27	11:37	11:43	11:55
11:00	11:06	11:12	11:21	11:28	11:39	11:44	11:50	11:57	<b>12:07</b>	<b>12:13</b>	<b>12:25</b>
11:30	11:36	11:42	11:51	11:58	<b>12:09</b>	<b>12:14</b>	<b>12:20</b>	<b>12:27</b>	<b>12:37</b>	<b>12:43</b>	<b>12:55</b>
<b>12:00</b>	<b>12:06</b>	<b>12:12</b>	<b>12:21</b>	<b>12:28</b>	<b>12:39</b>	<b>12:44</b>	<b>12:50</b>	<b>12:57</b>	<b>1:07</b>	<b>1:13</b>	<b>1:25</b>
<b>12:30</b>	<b>12:36</b>	<b>12:42</b>	<b>12:51</b>	<b>12:58</b>	<b>1:09</b>	<b>1:14</b>	<b>1:20</b>	<b>1:27</b>	<b>1:37</b>	<b>1:43</b>	<b>1:55</b>
<b>1:00</b>	<b>1:06</b>	<b>1:12</b>	<b>1:21</b>	<b>1:28</b>	<b>1:39</b>	<b>1:44</b>	<b>1:50</b>	<b>1:57</b>	<b>2:07</b>	<b>2:13</b>	<b>2:25</b>

Route 12 Weekdays continued on next page.

A.M. times are in light type. P.M. times are in bold type.

# Blue timepoint number indicates a Transfer Point. | Effective January 1, 2020

Route

12

## West Tumwater

WEEKDAYS (cont'd)

DEPARTS Olympia Transit  
Center (Bay A)

County Courthouse

SPSCC

Linwood at G St.

Tumwater Middle School

Labor &amp; Industries

Israel at Nikolas

Tumwater Middle School

Linwood at G St.

SPSCC

County Courthouse

ARRIVES Olympia Transit  
Center

1

2

3

4

5

6

7

5

4

3

2

1

to Labor & Industries					to Olympia Transit Center						
1:30	1:36	1:42	1:51	1:58	2:09	2:14	2:20	2:27	2:37	2:43	2:55
2:00	2:06	2:12	2:21	2:28	2:39	2:44	2:50	2:57	3:07	3:13	3:25
2:30	2:36	2:42	2:51	2:58	3:09	3:14	3:20	3:27	3:37	3:43	3:55
3:00	3:06	3:12	3:21	3:28	3:39	3:44	3:50	3:57	4:07	4:13	4:25
3:30	3:36	3:42	3:51	3:58	4:09	4:14	4:20	4:27	4:37	4:43	4:55
4:00	4:06	4:12	4:21	4:28	4:39	4:44	4:50	4:57	5:07	5:13	5:25
4:30	4:36	4:42	4:51	4:58	5:09	5:14	5:20	5:27	5:37	5:43	5:55
5:00	5:06	5:12	5:21	5:28	5:39	5:44	5:50	5:57	6:07	6:13	6:25
5:30	5:36	5:42	5:51	5:58	6:09	6:14	6:20	6:27	6:37	6:43	6:55
6:00	6:06	6:12	6:21	6:28	6:39	6:44	6:50	6:57	7:07	7:13	7:25
6:30	6:36	6:42	6:51	6:58	7:09	7:14	7:20	7:27	7:37	7:43	7:55
7:00	7:06	7:12	7:21	7:28	7:39	7:44	7:50	7:57	8:07	8:13	8:25
7:30	7:36	7:42	7:51	7:58	8:09	8:14	8:20	8:27	8:37	8:43	8:55
8:00	8:06	8:12	8:21	8:28	8:39	8:44	8:50	8:57	9:07	9:13	9:25
8:30	8:36	8:42	8:51	8:58	9:09	9:14	9:20	9:27	9:37	9:43	9:55
9:00	9:06	9:12	9:21	9:28	9:39	9:44	9:50	9:57	10:07	10:13	10:25
10:00	10:06	10:12	10:21	10:28	10:39	10:44	10:50	10:57	11:07	11:13	11:25

A.M. times are in light type. P.M. times are in bold type.

Blue timepoint number indicates a **Transfer Point**. | Effective January 1, 2020

# West Tumwater



## SATURDAYS & SUNDAYS

- DEPARTS Olympia Transit Center (Bay A)  
**1**
- County Courthouse  
**2**
- SPSCC  
**3**
- Linwood at G St.  
**4**
- Tumwater Middle School  
**5**
- Labor & Industries  
**6**
- Israel at Nikolas  
**7**
- Tumwater Middle School  
**5**
- Linwood at G St.  
**4**
- SPSCC  
**3**
- County Courthouse  
**2**
- ARRIVES Olympia Transit Center  
**1**

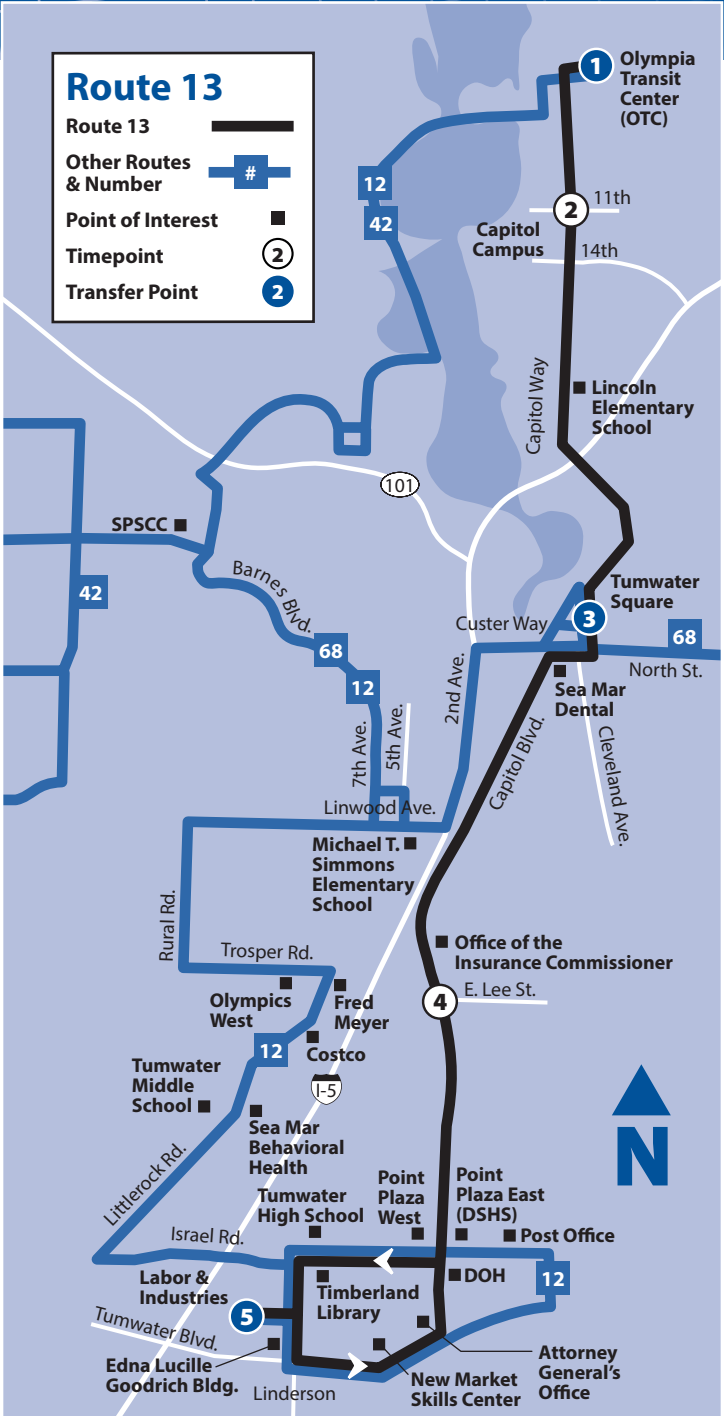
to Labor & Industries					to Olympia Transit Center							
—	—	—	—	—	7:39	7:44	7:50	7:57	8:07	8:13	8:25	
7:30	7:36	7:42	7:51	7:58	8:09	8:14	8:20	8:27	8:37	8:43	8:55	
8:00	8:06	8:12	8:21	8:28	8:39	8:44	8:50	8:57	9:07	9:13	9:25	
8:30	8:36	8:42	8:51	8:58	9:09	9:14	9:20	9:27	9:37	9:43	9:55	
9:00	9:06	9:12	9:21	9:28	9:39	9:44	9:50	9:57	10:07	10:13	10:25	
9:30	9:36	9:42	9:51	9:58	10:09	10:14	10:20	10:27	10:37	10:43	10:55	
10:00	10:06	10:12	10:21	10:28	10:39	10:44	10:50	10:57	11:07	11:13	11:25	
10:30	10:36	10:42	10:51	10:58	11:09	11:14	11:20	11:27	11:37	11:43	11:55	
11:00	11:06	11:12	11:21	11:28	11:39	11:44	11:50	11:57	<b>12:07</b>	<b>12:13</b>	<b>12:25</b>	
11:30	11:36	11:42	11:51	11:58	<b>12:09</b>	<b>12:14</b>	<b>12:20</b>	<b>12:27</b>	<b>12:37</b>	<b>12:43</b>	<b>12:55</b>	
<b>12:00</b>	<b>12:06</b>	<b>12:12</b>	<b>12:21</b>	<b>12:28</b>	<b>12:39</b>	<b>12:44</b>	<b>12:50</b>	<b>12:57</b>	<b>1:07</b>	<b>1:13</b>	<b>1:25</b>	
<b>12:30</b>	<b>12:36</b>	<b>12:42</b>	<b>12:51</b>	<b>12:58</b>	<b>1:09</b>	<b>1:14</b>	<b>1:20</b>	<b>1:27</b>	<b>1:37</b>	<b>1:43</b>	<b>1:55</b>	
<b>1:00</b>	<b>1:06</b>	<b>1:12</b>	<b>1:21</b>	<b>1:28</b>	<b>1:39</b>	<b>1:44</b>	<b>1:50</b>	<b>1:57</b>	<b>2:07</b>	<b>2:13</b>	<b>2:25</b>	
<b>1:30</b>	<b>1:36</b>	<b>1:42</b>	<b>1:51</b>	<b>1:58</b>	<b>2:09</b>	<b>2:14</b>	<b>2:20</b>	<b>2:27</b>	<b>2:37</b>	<b>2:43</b>	<b>2:55</b>	
<b>2:00</b>	<b>2:06</b>	<b>2:12</b>	<b>2:21</b>	<b>2:28</b>	<b>2:39</b>	<b>2:44</b>	<b>2:50</b>	<b>2:57</b>	<b>3:07</b>	<b>3:13</b>	<b>3:25</b>	
<b>2:30</b>	<b>2:36</b>	<b>2:42</b>	<b>2:51</b>	<b>2:58</b>	<b>3:09</b>	<b>3:14</b>	<b>3:20</b>	<b>3:27</b>	<b>3:37</b>	<b>3:43</b>	<b>3:55</b>	
<b>3:00</b>	<b>3:06</b>	<b>3:12</b>	<b>3:21</b>	<b>3:28</b>	<b>3:39</b>	<b>3:44</b>	<b>3:50</b>	<b>3:57</b>	<b>4:07</b>	<b>4:13</b>	<b>4:25</b>	
<b>3:30</b>	<b>3:36</b>	<b>3:42</b>	<b>3:51</b>	<b>3:58</b>	<b>4:09</b>	<b>4:14</b>	<b>4:20</b>	<b>4:27</b>	<b>4:37</b>	<b>4:43</b>	<b>4:55</b>	
<b>4:00</b>	<b>4:06</b>	<b>4:12</b>	<b>4:21</b>	<b>4:28</b>	<b>4:39</b>	<b>4:44</b>	<b>4:50</b>	<b>4:57</b>	<b>5:07</b>	<b>5:13</b>	<b>5:25</b>	
<b>4:30</b>	<b>4:36</b>	<b>4:42</b>	<b>4:51</b>	<b>4:58</b>	<b>5:09</b>	<b>5:14</b>	<b>5:20</b>	<b>5:27</b>	<b>5:37</b>	<b>5:43</b>	<b>5:55</b>	
<b>5:00</b>	<b>5:06</b>	<b>5:12</b>	<b>5:21</b>	<b>5:28</b>	<b>5:39</b>	<b>5:44</b>	<b>5:50</b>	<b>5:57</b>	<b>6:07</b>	<b>6:13</b>	<b>6:25</b>	
<b>5:30</b>	<b>5:36</b>	<b>5:42</b>	<b>5:51</b>	<b>5:58</b>	<b>6:09</b>	<b>6:14</b>	<b>6:20</b>	<b>6:27</b>	<b>6:37</b>	<b>6:43</b>	<b>6:55</b>	
<b>6:00</b>	<b>6:06</b>	<b>6:12</b>	<b>6:21</b>	<b>6:28</b>	<b>6:39</b>	<b>6:44</b>	<b>6:50</b>	<b>6:57</b>	<b>7:07</b>	<b>7:13</b>	<b>7:25</b>	
<b>6:30</b>	<b>6:36</b>	<b>6:42</b>	<b>6:51</b>	<b>6:58</b>	<b>7:09</b>	<b>7:14</b>	<b>7:20</b>	<b>7:27</b>	<b>7:37</b>	<b>7:43</b>	<b>7:55</b>	
<b>7:00</b>	<b>7:06</b>	<b>7:12</b>	<b>7:21</b>	<b>7:28</b>	<b>7:39</b>	<b>7:44</b>	<b>7:50</b>	<b>7:57</b>	<b>8:07</b>	<b>8:13</b>	<b>8:25</b>	
<b>8:00</b>	<b>8:06</b>	<b>8:12</b>	<b>8:21</b>	<b>8:28</b>	<b>8:39</b>	<b>8:44</b>	<b>8:50</b>	<b>8:57</b>	<b>9:07</b>	<b>9:13</b>	<b>9:25</b>	
<b>9:00</b>	<b>9:06</b>	<b>9:12</b>	<b>9:21</b>	<b>9:28</b>	<b>9:39</b>	<b>9:44</b>	<b>9:50</b>	<b>9:57</b>	<b>10:07</b>	<b>10:13</b>	<b>10:25</b>	
<b>10:00</b>	<b>10:06</b>	<b>10:12</b>	<b>10:21</b>	<b>10:28</b>	<b>10:39</b>	<b>10:44</b>	<b>10:50</b>	<b>10:57</b>	<b>11:07</b>	<b>11:13</b>	<b>11:25</b>	

A.M. times are in light type. P.M. times are in bold type.

# Blue timepoint number indicates a Transfer Point. | Effective January 1, 2020

# Route 13

- Route 13
- Other Routes & Number #
- Point of Interest
- Timepoint 2
- Transfer Point 2



# East Tumwater

Route

# 13

## WEEKDAYS

DEPARTS Olympia  
Transit Center (Bay B)

**1**

Capitol Way & 11th

**2**

Tumwater Square

**3**

Capitol at W Lee

**4**

Labor & Industries

**5**

Capitol at E Lee

**4**

Tumwater Square

**3**

Capitol Way & 11th

**2**

ARRIVES Olympia  
Transit Center

**1**

to Labor & Industries				to Olympia Transit Center				
—	—	—	—	5:54	6:01	6:10	6:14	6:25
—	—	—	—	6:09	6:16	6:25	6:29	6:40
6:00	6:05	6:10	6:15	6:24	6:31	6:40	6:44	6:55
6:15	6:20	6:25	6:30	6:39	6:46	6:55	6:59	7:10
6:30	6:35	6:40	6:45	6:54	7:01	7:10	7:14	7:25
6:45	6:50	6:55	7:00	7:09	7:16	7:25	7:29	7:40
7:00	7:05	7:10	7:15	7:24	7:31	7:40	7:44	7:55
7:15	7:20	7:25	7:30	7:39	7:46	7:55	7:59	8:10
7:30	7:35	7:40	7:45	7:54	8:01	8:10	8:14	8:25
7:45	7:50	7:55	8:00	8:09	8:16	8:25	8:29	8:40
8:00	8:05	8:10	8:15	8:24	8:31	8:40	8:44	8:55
8:15	8:20	8:25	8:30	8:39	8:46	8:55	8:59	9:10
8:30	8:35	8:40	8:45	8:54	9:01	9:10	9:14	9:25
8:45	8:50	8:55	9:00	9:09	9:16	9:25	9:29	9:40
<b>From 9:00 a.m. - 4:45 p.m. the schedule continues on the following pattern:</b>								
:00	:05	:10	:15	:24	:31	:40	:44	:55
:15	:20	:25	:30	:39	:46	:55	:59	:10
:30	:35	:40	:45	:54	:01	:10	:14	:25
:45	:50	:55	:00	:09	:16	:25	:29	:40
<b>The schedule then continues as follows on next page.</b>								

A.M. times are in light type. **P.M. times are in bold type.**

#

Blue timepoint number indicates a **Transfer Point.** | Effective January 1, 2020

Route

13

## East Tumwater

WEEKDAYS (cont'd)

DEPARTS Olympia  
Transit Center (Bay B)

1

Capitol Way &amp; 11th

2

Tumwater Square

3

Capitol at W Lee

4

Labor &amp; Industries

5

Capitol at E Lee

4

Tumwater Square

3

Capitol Way &amp; 11th

2

ARRIVES Olympia  
Transit Center

1

to Labor & Industries				to Olympia Transit Center				
5:00	5:05	5:10	5:15	5:24	5:31	5:40	5:44	5:55
5:15	5:20	5:25	5:30	5:39	5:46	5:55	5:59	6:10
5:30	5:35	5:40	5:45	5:54	6:01	6:10	6:14	6:25
5:45	5:50	5:55	6:00	6:09	6:16	6:25	6:29	6:40
6:00	6:05	6:10	6:15	6:24	6:31	6:40	6:44	6:55
6:30	6:35	6:40	6:45	6:54	7:01	7:10	7:14	7:25
7:00	7:05	7:10	7:15	7:24	7:31	7:40	7:44	7:55
7:30	7:35	7:40	7:45	7:54	8:01	8:10	8:14	8:25
8:00	8:05	8:10	8:15	8:24	8:31	8:40	8:44	8:55
8:30	8:35	8:40	8:45	8:54	9:01	9:10	9:14	9:25
9:00	9:05	9:10	9:15	9:24	9:31	9:40	9:44	9:55
9:30	9:35	9:40	9:45	9:54	10:01	10:10	10:14	10:25
10:00	10:05	10:10	10:15	10:24	10:31	10:40	10:44	10:55
10:30	10:35	10:40	10:45	10:54	11:01	11:10	11:14	11:25

A.M. times are in light type. P.M. times are in bold type.

#

Blue timepoint number indicates a **Transfer Point**. | Effective January 1, 2020



# East Tumwater

Route

# 13

## SATURDAYS & SUNDAYS

DEPARTS Olympia  
Transit Center (Bay B)

1

Capitol Way & 11th

2

Tumwater Square

3

Capitol at W Lee

4

Labor & Industries

5

Capitol at E Lee

4

Tumwater Square

3

Capitol Way & 11th

2

ARRIVES Olympia  
Transit Center

1

to Labor & Industries				to Olympia Transit Center				
—	—	—	—	7:39	7:46	7:55	7:59	8:10
7:45	7:50	7:55	8:00	8:09	8:16	8:25	8:29	8:40
8:15	8:20	8:25	8:30	8:39	8:46	8:55	8:59	9:10
8:45	8:50	8:55	9:00	9:09	9:16	9:25	9:29	9:40
9:15	9:20	9:25	9:30	9:39	9:46	9:55	9:59	10:10
9:45	9:50	9:55	10:00	10:09	10:16	10:25	10:29	10:40
10:15	10:20	10:25	10:30	10:39	10:46	10:55	10:59	11:10
10:45	10:50	10:55	11:00	11:09	11:16	11:25	11:29	11:40
11:15	11:20	11:25	11:30	11:39	11:46	11:55	11:59	<b>12:10</b>
11:45	11:50	11:55	<b>12:00</b>	<b>12:09</b>	<b>12:16</b>	<b>12:25</b>	<b>12:29</b>	<b>12:40</b>
<b>12:15</b>	<b>12:20</b>	<b>12:25</b>	<b>12:30</b>	<b>12:39</b>	<b>12:46</b>	<b>12:55</b>	<b>12:59</b>	<b>1:10</b>
<b>12:45</b>	<b>12:50</b>	<b>12:55</b>	<b>1:00</b>	<b>1:09</b>	<b>1:16</b>	<b>1:25</b>	<b>1:29</b>	<b>1:40</b>
<b>1:15</b>	<b>1:20</b>	<b>1:25</b>	<b>1:30</b>	<b>1:39</b>	<b>1:46</b>	<b>1:55</b>	<b>1:59</b>	<b>2:10</b>
<b>1:45</b>	<b>1:50</b>	<b>1:55</b>	<b>2:00</b>	<b>2:09</b>	<b>2:16</b>	<b>2:25</b>	<b>2:29</b>	<b>2:40</b>
<b>2:15</b>	<b>2:20</b>	<b>2:25</b>	<b>2:30</b>	<b>2:39</b>	<b>2:46</b>	<b>2:55</b>	<b>2:59</b>	<b>3:10</b>
<b>2:45</b>	<b>2:50</b>	<b>2:55</b>	<b>3:00</b>	<b>3:09</b>	<b>3:16</b>	<b>3:25</b>	<b>3:29</b>	<b>3:40</b>
<b>3:15</b>	<b>3:20</b>	<b>3:25</b>	<b>3:30</b>	<b>3:39</b>	<b>3:46</b>	<b>3:55</b>	<b>3:59</b>	<b>4:10</b>
<b>3:45</b>	<b>3:50</b>	<b>3:55</b>	<b>4:00</b>	<b>4:09</b>	<b>4:16</b>	<b>4:25</b>	<b>4:29</b>	<b>4:40</b>
<b>4:15</b>	<b>4:20</b>	<b>4:25</b>	<b>4:30</b>	<b>4:39</b>	<b>4:46</b>	<b>4:55</b>	<b>4:59</b>	<b>5:10</b>
<b>4:45</b>	<b>4:50</b>	<b>4:55</b>	<b>5:00</b>	<b>5:09</b>	<b>5:16</b>	<b>5:25</b>	<b>5:29</b>	<b>5:40</b>
<b>5:15</b>	<b>5:20</b>	<b>5:25</b>	<b>5:30</b>	<b>5:39</b>	<b>5:46</b>	<b>5:55</b>	<b>5:59</b>	<b>6:10</b>
<b>5:45</b>	<b>5:50</b>	<b>5:55</b>	<b>6:00</b>	<b>6:09</b>	<b>6:16</b>	<b>6:25</b>	<b>6:29</b>	<b>6:40</b>
<b>6:15</b>	<b>6:20</b>	<b>6:25</b>	<b>6:30</b>	<b>6:39</b>	<b>6:46</b>	<b>6:55</b>	<b>6:59</b>	<b>7:10</b>
<b>6:45</b>	<b>6:50</b>	<b>6:55</b>	<b>7:00</b>	<b>7:09</b>	<b>7:16</b>	<b>7:25</b>	<b>7:29</b>	<b>7:40</b>
<b>7:15</b>	<b>7:20</b>	<b>7:25</b>	<b>7:30</b>	<b>7:39</b>	<b>7:46</b>	<b>7:55</b>	<b>7:59</b>	<b>8:10</b>
<b>7:45</b>	<b>7:50</b>	<b>7:55</b>	<b>8:00</b>	<b>8:09</b>	<b>8:16</b>	<b>8:25</b>	<b>8:29</b>	<b>8:40</b>
<b>8:45</b>	<b>8:50</b>	<b>8:55</b>	<b>9:00</b>	<b>9:09</b>	<b>9:16</b>	<b>9:25</b>	<b>9:29</b>	<b>9:40</b>
<b>9:45</b>	<b>9:50</b>	<b>9:55</b>	<b>10:00</b>	<b>10:09</b>	<b>10:16</b>	<b>10:25</b>	<b>10:29</b>	<b>10:40</b>
<b>10:45</b>	<b>10:50</b>	<b>10:55</b>	<b>11:00</b>	<b>11:09</b>	<b>11:16</b>	<b>11:25</b>	<b>11:29</b>	<b>11:40</b>

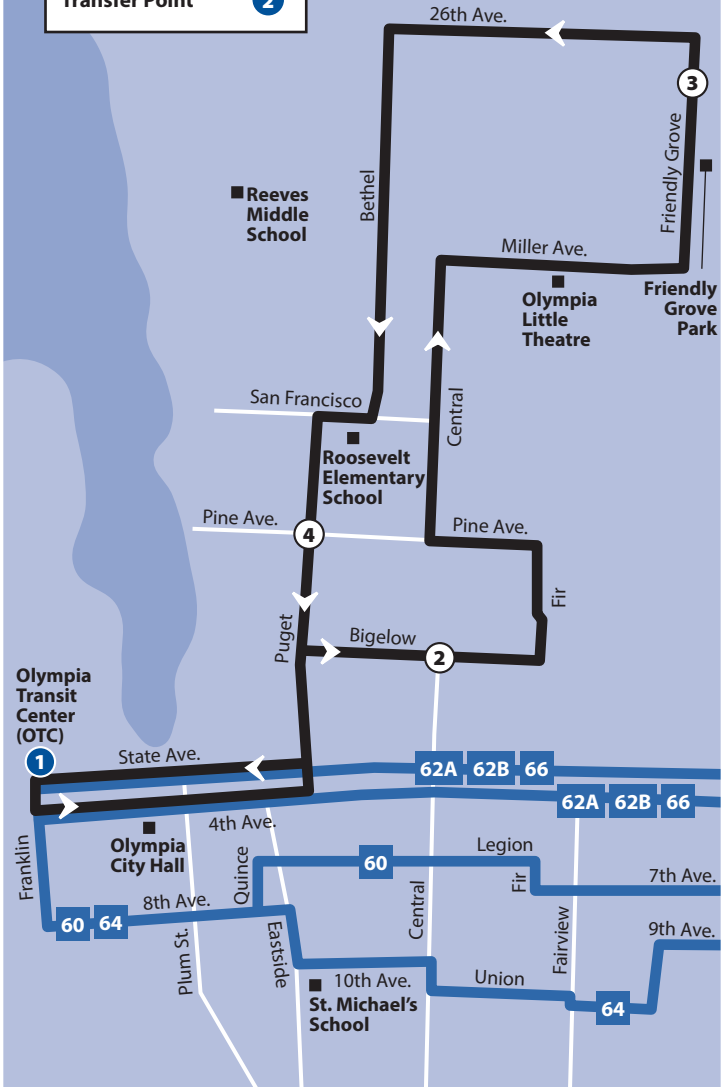
A.M. times are in light type. P.M. times are in bold type.



Blue timepoint number indicates a **Transfer Point**. | Effective January 1, 2020

# Route 21

- Route 21
- Other Routes & Number #
- Point of Interest
- Timepoint 2
- Transfer Point 2



# North Bethel/ North Central

Route  
**21**

## WEEKDAYS

DEPARTS Olympia  
Transit Center (Bay J)

**1**

Bigelow at Central

**2**

Friendly Grove at 26th

**3**

Puget at Pine

**4**

ARRIVES Olympia  
Transit Center

**1**

to 26th Ave.				
6:00	6:06	6:14	6:19	6:25
6:30	6:36	6:44	6:49	6:55
7:00	7:06	7:14	7:19	7:25
7:30	7:36	7:44	7:49	7:55
8:00	8:06	8:14	8:19	8:25
8:30	8:36	8:44	8:49	8:55
9:00	9:06	9:14	9:19	9:25
9:30	9:36	9:44	9:49	9:55
10:00	10:06	10:14	10:19	10:25
10:30	10:36	10:44	10:49	10:55
11:00	11:06	11:14	11:19	11:25
11:30	11:36	11:44	11:49	11:55
<b>12:00</b>	<b>12:06</b>	<b>12:14</b>	<b>12:19</b>	<b>12:25</b>
<b>12:30</b>	<b>12:36</b>	<b>12:44</b>	<b>12:49</b>	<b>12:55</b>
<b>1:00</b>	<b>1:06</b>	<b>1:14</b>	<b>1:19</b>	<b>1:25</b>
<b>1:30</b>	<b>1:36</b>	<b>1:44</b>	<b>1:49</b>	<b>1:55</b>
<b>2:00</b>	<b>2:06</b>	<b>2:14</b>	<b>2:19</b>	<b>2:25</b>
<b>2:30</b>	<b>2:36</b>	<b>2:44</b>	<b>2:49</b>	<b>2:55</b>
<b>3:00</b>	<b>3:06</b>	<b>3:14</b>	<b>3:19</b>	<b>3:25</b>
<b>3:30</b>	<b>3:36</b>	<b>3:44</b>	<b>3:49</b>	<b>3:55</b>
<b>4:00</b>	<b>4:06</b>	<b>4:14</b>	<b>4:19</b>	<b>4:25</b>
<b>4:30</b>	<b>4:36</b>	<b>4:44</b>	<b>4:49</b>	<b>4:55</b>
<b>5:00</b>	<b>5:06</b>	<b>5:14</b>	<b>5:19</b>	<b>5:25</b>
<b>5:30</b>	<b>5:36</b>	<b>5:44</b>	<b>5:49</b>	<b>5:55</b>
<b>6:00</b>	<b>6:06</b>	<b>6:14</b>	<b>6:19</b>	<b>6:25</b>
<b>7:00</b>	<b>7:06</b>	<b>7:14</b>	<b>7:19</b>	<b>7:25</b>
<b>8:00</b>	<b>8:06</b>	<b>8:14</b>	<b>8:19</b>	<b>8:25</b>

A.M. times are in light type. **P.M. times are in bold type.**

#

Blue timepoint number indicates a **Transfer Point**.

Effective January 1, 2020

Route

21

North Bethel/  
North Central

SATURDAYS &amp; SUNDAYS

DEPARTS Olympia  
Transit Center (Bay J)

1

Bigelow at Central

2

Friendly Grove at 26th

3

Puget at Pine

4

ARRIVES Olympia  
Transit Center

1

to 26th Ave.				
8:00	8:06	8:14	8:19	8:25
9:00	9:06	9:14	9:19	9:25
10:00	10:06	10:14	10:19	10:25
11:00	11:06	11:14	11:19	11:25
<b>12:00</b>	<b>12:06</b>	<b>12:14</b>	<b>12:19</b>	<b>12:25</b>
<b>1:00</b>	<b>1:06</b>	<b>1:14</b>	<b>1:19</b>	<b>1:25</b>
<b>2:00</b>	<b>2:06</b>	<b>2:14</b>	<b>2:19</b>	<b>2:25</b>
<b>3:00</b>	<b>3:06</b>	<b>3:14</b>	<b>3:19</b>	<b>3:25</b>
<b>4:00</b>	<b>4:06</b>	<b>4:14</b>	<b>4:19</b>	<b>4:25</b>
<b>5:00</b>	<b>5:06</b>	<b>5:14</b>	<b>5:19</b>	<b>5:25</b>
<b>6:00</b>	<b>6:06</b>	<b>6:14</b>	<b>6:19</b>	<b>6:25</b>
<b>7:00</b>	<b>7:06</b>	<b>7:14</b>	<b>7:19</b>	<b>7:25</b>
<b>8:00</b>	<b>8:06</b>	<b>8:14</b>	<b>8:19</b>	<b>8:25</b>

A.M. times are in light type. **P.M. times are in bold type.**

#

Blue timepoint number indicates a **Transfer Point.**

Effective January 1, 2020

# Bike and Bus, Better Together!

Our buses\*  
have bike  
racks, so you  
can combine  
cycling and  
riding the  
bus.

Your bike  
rides for  
**FREE!**

**Not sure how to use our bike racks?** Visit our website at [intercitytransit.com/bike-rack](http://intercitytransit.com/bike-rack) for instructions or contact Customer Service for assistance.

Our bike racks can accommodate bikes with tires up to 2.25" wide, 29" diameter and a wheel base of 44" (measured from center of front tire to center of back tire).

*Enjoy the benefits of riding a bike—better health, saving money, protecting the planet, and having fun!*

\*Except the Dash shuttle and The One.

# Route 41

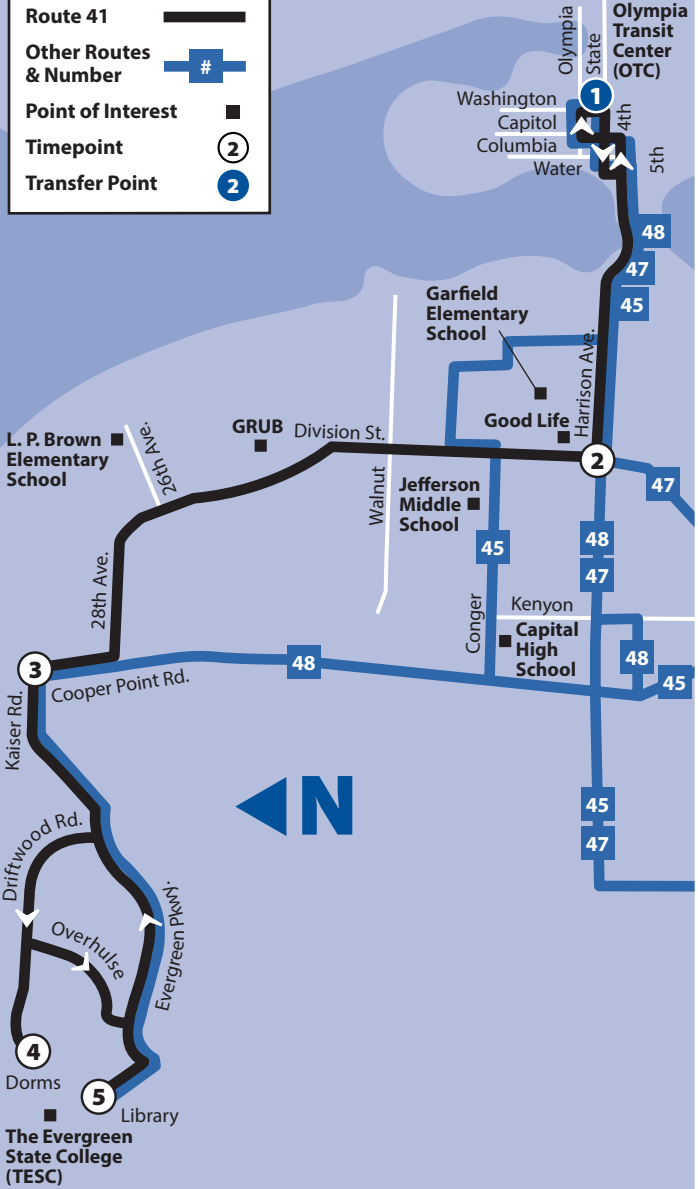
Route 41 

Other Routes & Number 

Point of Interest 

Timepoint 

Transfer Point 



# Evergreen

## The Evergreen State College

Route  
**41**

### WEEKDAYS

DEPARTS Olympia  
Transit Center (Bay D)

**1**

Division at Harrison

**2**

Kaiser at Cooper Point

**3**

Evergreen Dorms

**4**

Evergreen Library Loop

**5**

Kaiser at Cooper Point

**3**

Harrison at Division

**2**

ARRIVES Olympia  
Transit Center

**1**

to Evergreen				to Olympia Transit Center			
—	—	—	—	6:03	6:07	6:14	6:25
6:00	6:07	6:13	6:18	6:33	6:37	6:44	6:55
6:30	6:37	6:43	6:48	7:03	7:07	7:14	7:25
7:00	7:07	7:13	7:18	7:33	7:37	7:44	7:55
7:30	7:37	7:43	7:48	8:03	8:07	8:14	8:25
8:00	8:07	8:13	8:18	8:33	8:37	8:44	8:55
8:30	8:37	8:43	8:48	9:03	9:07	9:14	9:25
9:00	9:07	9:13	9:18	9:33	9:37	9:44	9:55
9:30	9:37	9:43	9:48	10:03	10:07	10:14	10:25
10:00	10:07	10:13	10:18	10:33	10:37	10:44	10:55
10:30	10:37	10:43	10:48	11:03	11:07	11:14	11:25
11:00	11:07	11:13	11:18	11:33	11:37	11:44	11:55
11:30	11:37	11:43	11:48	<b>12:03</b>	<b>12:07</b>	<b>12:14</b>	<b>12:25</b>
<b>12:00</b>	<b>12:07</b>	<b>12:13</b>	<b>12:18</b>	<b>12:33</b>	<b>12:37</b>	<b>12:44</b>	<b>12:55</b>
<b>12:30</b>	<b>12:37</b>	<b>12:43</b>	<b>12:48</b>	<b>1:03</b>	<b>1:07</b>	<b>1:14</b>	<b>1:25</b>
<b>1:00</b>	<b>1:07</b>	<b>1:13</b>	<b>1:18</b>	<b>1:33</b>	<b>1:37</b>	<b>1:44</b>	<b>1:55</b>
<b>1:30</b>	<b>1:37</b>	<b>1:43</b>	<b>1:48</b>	<b>2:03</b>	<b>2:07</b>	<b>2:14</b>	<b>2:25</b>
<b>2:00</b>	<b>2:07</b>	<b>2:13</b>	<b>2:18</b>	<b>2:33</b>	<b>2:37</b>	<b>2:44</b>	<b>2:55</b>

Route 41 Weekdays continued on next page.

A.M. times are in light type. P.M. times are in bold type.

# Blue timepoint number indicates a **Transfer Point**. | Effective January 1, 2020

Route

41

# Evergreen

## The Evergreen State College

WEEKDAYS (cont'd)

DEPARTS Olympia  
Transit Center (Bay D)

1

Division at Harrison

2

Kaiser at Cooper Point

3

Evergreen Dorms

4

Evergreen Library Loop

5

Kaiser at Cooper Point

3

Harrison at Division

2

ARRIVES Olympia  
Transit Center

1

to Evergreen				to Olympia Transit Center			
2:30	2:37	2:43	2:48	3:03	3:07	3:14	3:25
3:00	3:07	3:13	3:18	3:33	3:37	3:44	3:55
3:30	3:37	3:43	3:48	4:03	4:07	4:14	4:25
4:00	4:07	4:13	4:18	4:33	4:37	4:44	4:55
4:30	4:37	4:43	4:48	5:03	5:07	5:14	5:25
5:00	5:07	5:13	5:18	5:33	5:37	5:44	5:55
5:30	5:37	5:43	5:48	6:03	6:07	6:14	6:25
6:00	6:07	6:13	6:18	6:33	6:37	6:44	6:55
6:30	6:37	6:43	6:48	7:03	7:07	7:14	7:25
7:00	7:07	7:13	7:18	7:33	7:37	7:44	7:55
7:30	7:37	7:43	7:48	8:03	8:07	8:14	8:25
8:00	8:07	8:13	8:18	8:33	8:37	8:44	8:55
8:30	8:37	8:43	8:48	9:03	9:07	9:14	9:25
9:00	9:07	9:13	9:18	9:33	9:37	9:44	9:55
9:30	9:37	9:43	9:48	10:03	10:07	10:14	10:25
10:00	10:07	10:13	10:18	10:33	10:37	10:44	10:55
10:30	10:37	10:43	10:48	11:03	11:07	11:14	11:25
11:00	11:07	11:13	11:18	11:33	11:37	11:44	11:55
11:30	11:36	11:42	11:46	12:03	12:07	12:14	12:25

A.M. times are in light type. P.M. times are in bold type.

#

Blue timepoint number indicates a **Transfer Point**. | Effective January 1, 2020



# Evergreen

## The Evergreen State College

Route  
**41**

SATURDAYS & SUNDAYS

DEPARTS Olympia  
Transit Center (Bay D)

**1**

Division at Harrison

**2**

Kaiser at Cooper Point

**3**

Evergreen Dorms

**4**

Evergreen Library Loop

**5**

Kaiser at Cooper Point

**3**

Harrison at Division

**2**

ARRIVES Olympia  
Transit Center

**1**

to Evergreen				to Olympia Transit Center			
—	—	—	—	7:33	7:37	7:44	7:55
—	—	—	—	8:03	8:07	8:14	8:25
8:00	8:07	8:13	8:18	8:33	8:37	8:44	8:55
8:30	8:37	8:43	8:48	9:03	9:07	9:14	9:25
9:00	9:07	9:13	9:18	9:33	9:37	9:44	9:55
9:30	9:37	9:43	9:48	10:03	10:07	10:14	10:25
10:00	10:07	10:13	10:18	10:33	10:37	10:44	10:55
10:30	10:37	10:43	10:48	11:03	11:07	11:14	11:25
11:00	11:07	11:13	11:18	11:33	11:37	11:44	11:55
11:30	11:37	11:43	11:48	<b>12:03</b>	<b>12:07</b>	<b>12:14</b>	<b>12:25</b>
<b>12:00</b>	<b>12:07</b>	<b>12:13</b>	<b>12:18</b>	<b>12:33</b>	<b>12:37</b>	<b>12:44</b>	<b>12:55</b>
<b>12:30</b>	<b>12:37</b>	<b>12:43</b>	<b>12:48</b>	<b>1:03</b>	<b>1:07</b>	<b>1:14</b>	<b>1:25</b>
<b>1:00</b>	<b>1:07</b>	<b>1:13</b>	<b>1:18</b>	<b>1:33</b>	<b>1:37</b>	<b>1:44</b>	<b>1:55</b>
<b>1:30</b>	<b>1:37</b>	<b>1:43</b>	<b>1:48</b>	<b>2:03</b>	<b>2:07</b>	<b>2:14</b>	<b>2:25</b>
<b>2:00</b>	<b>2:07</b>	<b>2:13</b>	<b>2:18</b>	<b>2:33</b>	<b>2:37</b>	<b>2:44</b>	<b>2:55</b>
<b>2:30</b>	<b>2:37</b>	<b>2:43</b>	<b>2:48</b>	<b>3:03</b>	<b>3:07</b>	<b>3:14</b>	<b>3:25</b>
<b>3:00</b>	<b>3:07</b>	<b>3:13</b>	<b>3:18</b>	<b>3:33</b>	<b>3:37</b>	<b>3:44</b>	<b>3:55</b>
<b>3:30</b>	<b>3:37</b>	<b>3:43</b>	<b>3:48</b>	<b>4:03</b>	<b>4:07</b>	<b>4:14</b>	<b>4:25</b>

Route 41 Saturdays & Sundays continued on next page.

A.M. times are in light type. P.M. times are in bold type.

# Blue timepoint number indicates a Transfer Point. | Effective January 1, 2020

Route

41

# Evergreen

## The Evergreen State College

SATURDAYS &amp; SUNDAYS (cont'd)

DEPARTS Olympia  
Transit Center (Bay D)

1

Division at Harrison

2

Kaiser at Cooper Point

3

Evergreen Dorms

4

Evergreen Library Loop

5

Kaiser at Cooper Point

3

Harrison at Division

2

ARRIVES Olympia  
Transit Center

1

to Evergreen				to Olympia Transit Center			
4:00	4:07	4:13	4:18	4:33	4:37	4:44	4:55
4:30	4:37	4:43	4:48	5:03	5:07	5:14	5:25
5:00	5:07	5:13	5:18	5:33	5:37	5:44	5:55
5:30	5:37	5:43	5:48	6:03	6:07	6:14	6:25
6:00	6:07	6:13	6:18	6:33	6:37	6:44	6:55
6:30	6:37	6:43	6:48	7:03	7:07	7:14	7:25
7:00	7:07	7:13	7:18	7:33	7:37	7:44	7:55
7:30	7:37	7:43	7:48	8:03	8:07	8:14	8:25
8:00	8:07	8:13	8:18	8:33	8:37	8:44	8:55
8:30	8:37	8:43	8:48	9:03	9:07	9:14	9:25
9:00	9:07	9:13	9:18	9:33	9:37	9:44	9:55
9:30	9:37	9:43	9:48	10:03	10:07	10:14	10:25
10:00	10:07	10:13	10:18	10:33	10:37	10:44	10:55
10:30	10:37	10:43	10:48	11:03	11:07	11:14	11:25
11:00	11:07	11:13	11:18	11:33	11:37	11:44	11:55
11:30	11:36	11:42	11:46	12:03	12:07	12:14	12:25

A.M. times are in light type. P.M. times are in bold type.

#

Blue timepoint number indicates a **Transfer Point**. | Effective January 1, 2020

# Nightline

## late-night shuttle



Nightline serves **ALL STOPS** along the route.

**NO SERVICE:**  
Jan. 3-4, 2020

DEPARTS Olympia  
Transit Center (Bay D)  
**1**

Division at Harrison  
**2**

Kaiser at Cooper Point  
**3**

Evergreen Dorms  
**4**

Evergreen Library Loop  
**5**

Kaiser at Cooper Point  
**3**

Harrison at Division  
**2**

ARRIVES Olympia  
Transit Center  
**1**

### FRIDAY & SATURDAY NIGHTS

to Evergreen				to Olympia Transit Center			
12:00	12:07	12:13	12:25	12:30	12:34	12:41	12:55
1:00	1:07	1:13	1:25	1:30	1:34	1:41	1:55
2:00	2:07	2:13	2:25	2:30	2:34	2:41	2:55
3:00	3:07	3:13	3:18	—	—	—	—

A.M. times are in light type. **P.M. times are in bold type.**

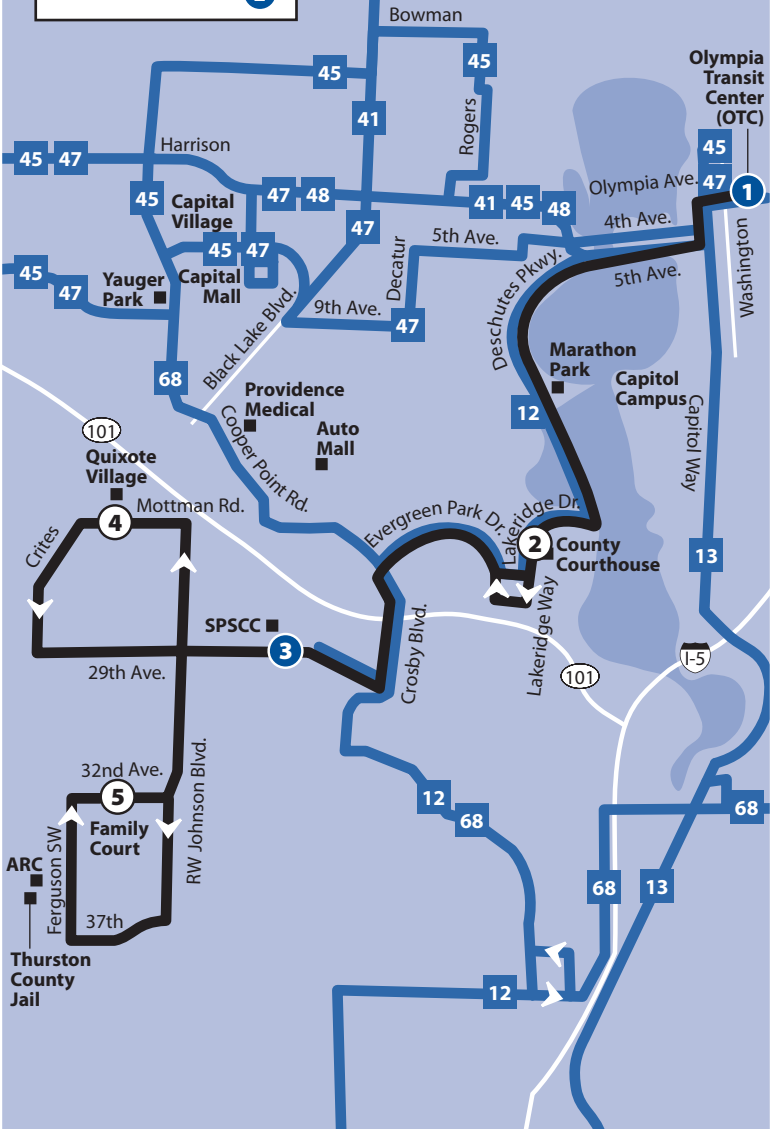
The Evergreen State College contracts with Intercity Transit to provide late-night service, Nightline, between downtown Olympia and the college.

**The service is open to the public** and serves all stops along the route.

For more information, visit [evergreen.edu/commute](http://evergreen.edu/commute).

# Route 42

- Route 42
- Other Routes & Number #
- Point of Interest
- Timepoint 2
- Transfer Point 2



# Family Court

Route  
**42**

## WEEKDAYS

DEPARTS Olympia  
Transit Center (Bay A)

**1**

County Courthouse

**2**

SPSCC

**3**

Quixote Village

**4**

Family Court Building

**5**

SPSCC

**3**

County  
Courthouse

**2**

ARRIVES Olympia  
Transit Center

**1**

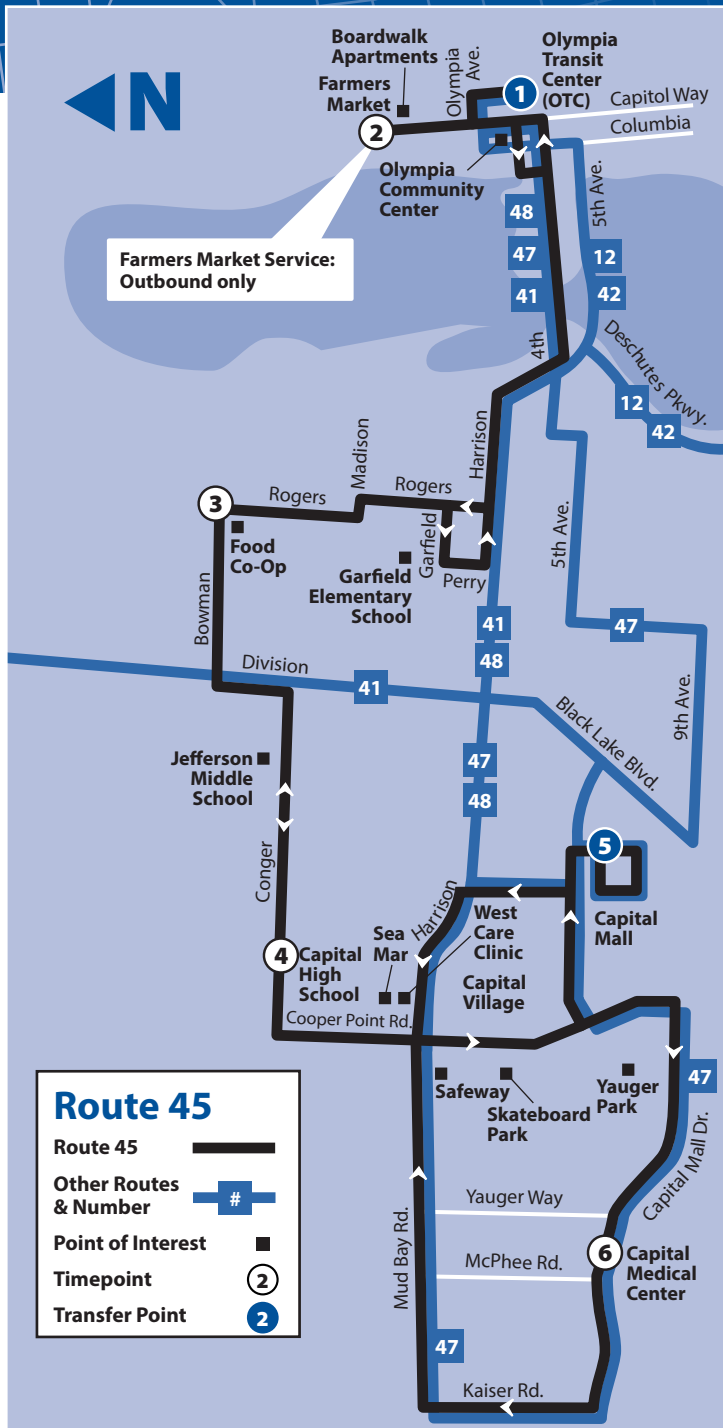
to Family Court				to Olympia Transit Center			
—	—	—	6:02	6:07	6:22	6:28	6:40
6:15	6:21	6:27	6:32	6:37	6:52	6:58	7:10
6:45	6:51	6:57	7:02	7:07	7:22	7:28	7:40
7:15	7:21	7:27	7:32	7:37	7:52	7:58	8:10
7:45	7:51	7:57	8:02	8:07	8:22	8:28	8:40
8:15	8:21	8:27	8:32	8:37	8:52	8:58	9:10
8:45	8:51	8:57	9:02	9:07	9:22	9:28	9:40
9:15	9:21	9:27	9:32	9:37	9:52	9:58	10:10
9:45	9:51	9:57	10:02	10:07	10:22	10:28	10:40
10:15	10:21	10:27	10:32	10:37	10:52	10:58	11:10
10:45	10:51	10:57	11:02	11:07	11:22	11:28	11:40
11:15	11:21	11:27	11:32	11:37	11:52	11:58	<b>12:10</b>
11:45	11:51	11:57	<b>12:02</b>	<b>12:07</b>	<b>12:22</b>	<b>12:28</b>	<b>12:40</b>
<b>12:15</b>	<b>12:21</b>	<b>12:27</b>	<b>12:32</b>	<b>12:37</b>	<b>12:52</b>	<b>12:58</b>	<b>1:10</b>
<b>12:45</b>	<b>12:51</b>	<b>12:57</b>	<b>1:02</b>	<b>1:07</b>	<b>1:22</b>	<b>1:28</b>	<b>1:40</b>
<b>1:15</b>	<b>1:21</b>	<b>1:27</b>	<b>1:32</b>	<b>1:37</b>	<b>1:52</b>	<b>1:58</b>	<b>2:10</b>
<b>1:45</b>	<b>1:51</b>	<b>1:57</b>	<b>2:02</b>	<b>2:07</b>	<b>2:22</b>	<b>2:28</b>	<b>2:40</b>
<b>2:15</b>	<b>2:21</b>	<b>2:27</b>	<b>2:32</b>	<b>2:37</b>	<b>2:52</b>	<b>2:58</b>	<b>3:10</b>
<b>2:45</b>	<b>2:51</b>	<b>2:57</b>	<b>3:02</b>	<b>3:07</b>	<b>3:22</b>	<b>3:28</b>	<b>3:40</b>
<b>3:15</b>	<b>3:21</b>	<b>3:27</b>	<b>3:32</b>	<b>3:37</b>	<b>3:52</b>	<b>3:58</b>	<b>4:10</b>
<b>3:45</b>	<b>3:51</b>	<b>3:57</b>	<b>4:02</b>	<b>4:07</b>	<b>4:22</b>	<b>4:28</b>	<b>4:40</b>
<b>4:15</b>	<b>4:21</b>	<b>4:27</b>	<b>4:32</b>	<b>4:37</b>	<b>4:52</b>	<b>4:58</b>	<b>5:10</b>
<b>4:45</b>	<b>4:51</b>	<b>4:57</b>	<b>5:02</b>	<b>5:07</b>	<b>5:22</b>	<b>5:28</b>	<b>5:40</b>
<b>5:15</b>	<b>5:21</b>	<b>5:27</b>	<b>5:32</b>	<b>5:37</b>	<b>5:52</b>	<b>5:58</b>	<b>6:10</b>
<b>5:45</b>	<b>5:51</b>	<b>5:57</b>	<b>6:02</b>	<b>6:07</b>	<b>6:22</b>	<b>6:28</b>	<b>6:40</b>
<b>6:15</b>	<b>6:21</b>	<b>6:27</b>	<b>6:32</b>	<b>6:37</b>	<b>6:52</b>	<b>6:58</b>	<b>7:10</b>
<b>6:45</b>	<b>6:51</b>	<b>6:57</b>	<b>7:02</b>	<b>7:07</b>	<b>7:22</b>	<b>7:28</b>	<b>7:40</b>
<b>7:15</b>	<b>7:21</b>	<b>7:27</b>	<b>7:32</b>	<b>7:37</b>	<b>7:52</b>	<b>7:58</b>	<b>8:10</b>

A.M. times are in light type. P.M. times are in bold type.

# Blue timepoint number indicates a **Transfer Point**. | Effective January 1, 2020



Farmers Market Service:  
Outbound only



## Route 45

Route 45

Other Routes  
& Number

Point of Interest

Timepoint

Transfer Point

# Conger/Capital Mall

Route  
**45**

## WEEKDAYS

- DEPARTS Olympia  
Transit Center (Bay E)  
**1**
- Olympia Farmers Market  
**2**
- Bowman at Rogers  
**3**
- Capital High School  
**4**
- Capital Mall  
**5**
- Capital Medical Center  
**6**
- Capital High School  
**4**
- Bowman at Rogers  
**3**
- ARRIVES Olympia Transit  
Center  
**1**

to Capital Mall				to Olympia Transit Center				
—	—	—	—	6:06	6:14	6:24	6:27	6:40
6:15	6:16	6:23	6:26	6:36	6:44	6:54	6:57	7:10
6:45	6:46	6:53	6:56	7:06	7:14	7:24	7:27	7:40
7:15	7:16	7:23	7:26	7:36	7:44	7:54	7:57	8:10
7:45	7:46	7:53	7:56	8:06	8:14	8:24	8:27	8:40
8:15	8:16	8:23	8:26	8:36	8:44	8:54	8:57	9:10
8:45	8:46	8:53	8:56	9:06	9:14	9:24	9:27	9:40
9:15	9:16	9:23	9:26	9:36	9:44	9:54	9:57	10:10
9:45	9:46	9:53	9:56	10:06	10:14	10:24	10:27	10:40
10:15	10:16	10:23	10:26	10:36	10:44	10:54	10:57	11:10
10:45	10:46	10:53	10:56	11:06	11:14	11:24	11:27	11:40
11:15	11:16	11:23	11:26	11:36	11:44	11:54	11:57	<b>12:10</b>
11:45	11:46	11:53	11:56	<b>12:06</b>	<b>12:14</b>	<b>12:24</b>	<b>12:27</b>	<b>12:40</b>
<b>12:15</b>	<b>12:16</b>	<b>12:23</b>	<b>12:26</b>	<b>12:36</b>	<b>12:44</b>	<b>12:54</b>	<b>12:57</b>	<b>1:10</b>

Route 45 Weekdays continued on next page.

A.M. times are in light type. P.M. times are in bold type.

# Blue timepoint number indicates a **Transfer Point**. | Effective January 1, 2020

Route

45

## Conger/Capital Mall

WEEKDAYS (cont'd)

DEPARTS Olympia  
Transit Center (Bay E)

1

Olympia Farmers Market

2

Bowman at Rogers

3

Capital High School

4

Capital Mall

5

Capital Medical Center

6

Capital High School

4

Bowman at Rogers

3

ARRIVES Olympia Transit  
Center

1

to Capital Mall				to Olympia Transit Center				
12:45	12:46	12:53	12:56	1:06	1:14	1:24	1:27	1:40
1:15	1:16	1:23	1:26	1:36	1:44	1:54	1:57	2:10
1:45	1:46	1:53	1:56	2:06	2:14	2:24	2:27	2:40
2:15	2:16	2:23	2:26	2:36	2:44	2:54	2:57	3:10
2:45	2:46	2:53	2:56	3:06	3:14	3:24	3:27	3:40
3:15	3:16	3:23	3:26	3:36	3:44	3:54	3:57	4:10
3:45	3:46	3:53	3:56	4:06	4:14	4:24	4:27	4:40
4:15	4:16	4:23	4:26	4:36	4:44	4:54	4:57	5:10
4:45	4:46	4:53	4:56	5:06	5:14	5:24	5:27	5:40
5:15	5:16	5:23	5:26	5:36	5:44	5:54	5:57	6:10
5:45	5:46	5:53	5:56	6:06	6:14	6:24	6:27	6:40
6:15	6:16	6:23	6:26	6:36	6:44	6:54	6:57	7:10
7:15	7:16	7:23	7:26	7:36	7:44	7:54	7:57	8:10

A.M. times are in light type. P.M. times are in bold type.

#

Blue timepoint number indicates a **Transfer Point**. | Effective January 1, 2020



# Conger/Capital Mall



SATURDAYS & SUNDAYS

DEPARTS Olympia  
Transit Center (Bay E)  
**1**

Olympia Farmers Market  
**2**

Bowman at Rogers  
**3**

Capital High School  
**4**

Capital Mall  
**5**

Capital Medical Center  
**6**

Capital High School  
**4**

Bowman at Rogers  
**3**

ARRIVES Olympia Transit  
Center  
**1**

to Capital Mall				to Olympia Transit Center				
7:45	7:46	7:53	7:56	8:06	8:14	8:24	8:27	8:40
8:45	8:46	8:53	8:56	9:06	9:14	9:24	9:27	9:40
9:45	9:46	9:53	9:56	10:06	10:14	10:24	10:27	10:40
10:45	10:46	10:53	10:56	11:06	11:14	11:24	11:27	11:40
11:45	11:46	11:53	11:56	<b>12:06</b>	<b>12:14</b>	<b>12:24</b>	<b>12:27</b>	<b>12:40</b>
<b>12:45</b>	<b>12:46</b>	<b>12:53</b>	<b>12:56</b>	<b>1:06</b>	<b>1:14</b>	<b>1:24</b>	<b>1:27</b>	<b>1:40</b>
<b>1:45</b>	<b>1:46</b>	<b>1:53</b>	<b>1:56</b>	<b>2:06</b>	<b>2:14</b>	<b>2:24</b>	<b>2:27</b>	<b>2:40</b>
<b>2:45</b>	<b>2:46</b>	<b>2:53</b>	<b>2:56</b>	<b>3:06</b>	<b>3:14</b>	<b>3:24</b>	<b>3:27</b>	<b>3:40</b>
<b>3:45</b>	<b>3:46</b>	<b>3:53</b>	<b>3:56</b>	<b>4:06</b>	<b>4:14</b>	<b>4:24</b>	<b>4:27</b>	<b>4:40</b>
<b>4:45</b>	<b>4:46</b>	<b>4:53</b>	<b>4:56</b>	<b>5:06</b>	<b>5:14</b>	<b>5:24</b>	<b>5:27</b>	<b>5:40</b>
<b>5:45</b>	<b>5:46</b>	<b>5:53</b>	<b>5:56</b>	<b>6:06</b>	<b>6:14</b>	<b>6:24</b>	<b>6:27</b>	<b>6:40</b>
<b>6:45</b>	<b>6:46</b>	<b>6:53</b>	<b>6:56</b>	<b>7:06</b>	<b>7:14</b>	<b>7:24</b>	<b>7:27</b>	<b>7:40</b>

A.M. times are in light type. P.M. times are in bold type.

# Blue timepoint number indicates a **Transfer Point.** | Effective January 1, 2020

# Route 47

Route 47

Other Routes & Number

Point of Interest

Timepoint

Transfer Point



# Capital Medical Center

WEEKDAYS



DEPARTS Olympia  
Transit Center (Bay E)

1

Sherman at 4th

2

Harrison at Division

3

Capital Medical Center

4

Capital Mall

5

Sherman at 4th

2

ARRIVES Olympia  
Transit Center

1

to Capital Mall				to Olympia Transit Center		
—	—	5:42	5:52	6:06	6:14	6:25
—	—	6:12	6:22	6:36	6:44	6:55
6:30	6:34	6:42	6:52	7:06	7:14	7:25
7:00	7:04	7:12	7:22	7:36	7:44	7:55
7:30	7:34	7:42	7:52	8:06	8:14	8:25
8:00	8:04	8:12	8:22	8:36	8:44	8:55
8:30	8:34	8:42	8:52	9:06	9:14	9:25
9:00	9:04	9:12	9:22	9:36	9:44	9:55
9:30	9:34	9:42	9:52	10:06	10:14	10:25
10:00	10:04	10:12	10:22	10:36	10:44	10:55
10:30	10:34	10:42	10:52	11:06	11:14	11:25
11:00	11:04	11:12	11:22	11:36	11:44	11:55
11:30	11:34	11:42	11:52	<b>12:06</b>	<b>12:14</b>	<b>12:25</b>
<b>12:00</b>	<b>12:04</b>	<b>12:12</b>	<b>12:22</b>	<b>12:36</b>	<b>12:44</b>	<b>12:55</b>

Route 47 Weekdays continued on next page.

A.M. times are in light type. P.M. times are in bold type.

# Blue timepoint number indicates a **Transfer Point**. | Effective January 1, 2020

Route

47

Capital  
Medical Center

WEEKDAYS (cont'd)

DEPARTS Olympia  
Transit Center (Bay E)

1

Sherman at 4th

2

Harrison at Division

3

Capital Medical Center

4

Capital Mall

5

Sherman at 4th

2

ARRIVES Olympia  
Transit Center

1

to Capital Mall				to Olympia Transit Center		
12:30	12:34	12:42	12:52	1:06	1:14	1:25
1:00	1:04	1:12	1:22	1:36	1:44	1:55
1:30	1:34	1:42	1:52	2:06	2:14	2:25
2:00	2:04	2:12	2:22	2:36	2:44	2:55
2:30	2:34	2:42	2:52	3:06	3:14	3:25
3:00	3:04	3:12	3:22	3:36	3:44	3:55
3:30	3:34	3:42	3:52	4:06	4:14	4:25
4:00	4:04	4:12	4:22	4:36	4:44	4:55
4:30	4:34	4:42	4:52	5:06	5:14	5:25
5:00	5:04	5:12	5:22	5:36	5:44	5:55
5:30	5:34	5:42	5:52	6:06	6:14	6:25
6:00	6:04	6:12	6:22	6:36	6:44	6:55
6:30	6:34	6:42	6:52	7:06	7:14	7:25
7:00	7:04	7:12	7:22	7:36	7:44	7:55

A.M. times are in light type. **P.M. times are in bold type.**

#

Blue timepoint number indicates a **Transfer Point**. | Effective January 1, 2020

# Capital Medical Center

SATURDAYS & SUNDAYS



DEPARTS Olympia  
Transit Center (Bay E)

1

Sherman at 4th

2

Harrison at Division

3

Capital Medical Center

4

Capital Mall

5

Sherman at 4th

2

ARRIVES Olympia  
Transit Center

1

to Capital Mall				to Olympia Transit Center		
—	—	7:12	7:22	7:36	7:44	7:55
8:00	8:04	8:12	8:22	8:36	8:44	8:55
9:00	9:04	9:12	9:22	9:36	9:44	9:55
10:00	10:04	10:12	10:22	10:36	10:44	10:55
11:00	11:04	11:12	11:22	11:36	11:44	11:55
<b>12:00</b>	<b>12:04</b>	<b>12:12</b>	<b>12:22</b>	<b>12:36</b>	<b>12:44</b>	<b>12:55</b>
<b>1:00</b>	<b>1:04</b>	<b>1:12</b>	<b>1:22</b>	<b>1:36</b>	<b>1:44</b>	<b>1:55</b>
<b>2:00</b>	<b>2:04</b>	<b>2:12</b>	<b>2:22</b>	<b>2:36</b>	<b>2:44</b>	<b>2:55</b>
<b>3:00</b>	<b>3:04</b>	<b>3:12</b>	<b>3:22</b>	<b>3:36</b>	<b>3:44</b>	<b>3:55</b>
<b>4:00</b>	<b>4:04</b>	<b>4:12</b>	<b>4:22</b>	<b>4:36</b>	<b>4:44</b>	<b>4:55</b>
<b>5:00</b>	<b>5:04</b>	<b>5:12</b>	<b>5:22</b>	<b>5:36</b>	<b>5:44</b>	<b>5:55</b>
<b>6:00</b>	<b>6:04</b>	<b>6:12</b>	<b>6:22</b>	<b>6:36</b>	<b>6:44</b>	<b>6:55</b>
<b>7:00</b>	<b>7:04</b>	<b>7:12</b>	<b>7:22</b>	<b>7:36</b>	<b>7:44</b>	<b>7:55</b>

A.M. times are in light type. P.M. times are in bold type.

# Blue timepoint number indicates a **Transfer Point.** | Effective January 1, 2020

# Route 48

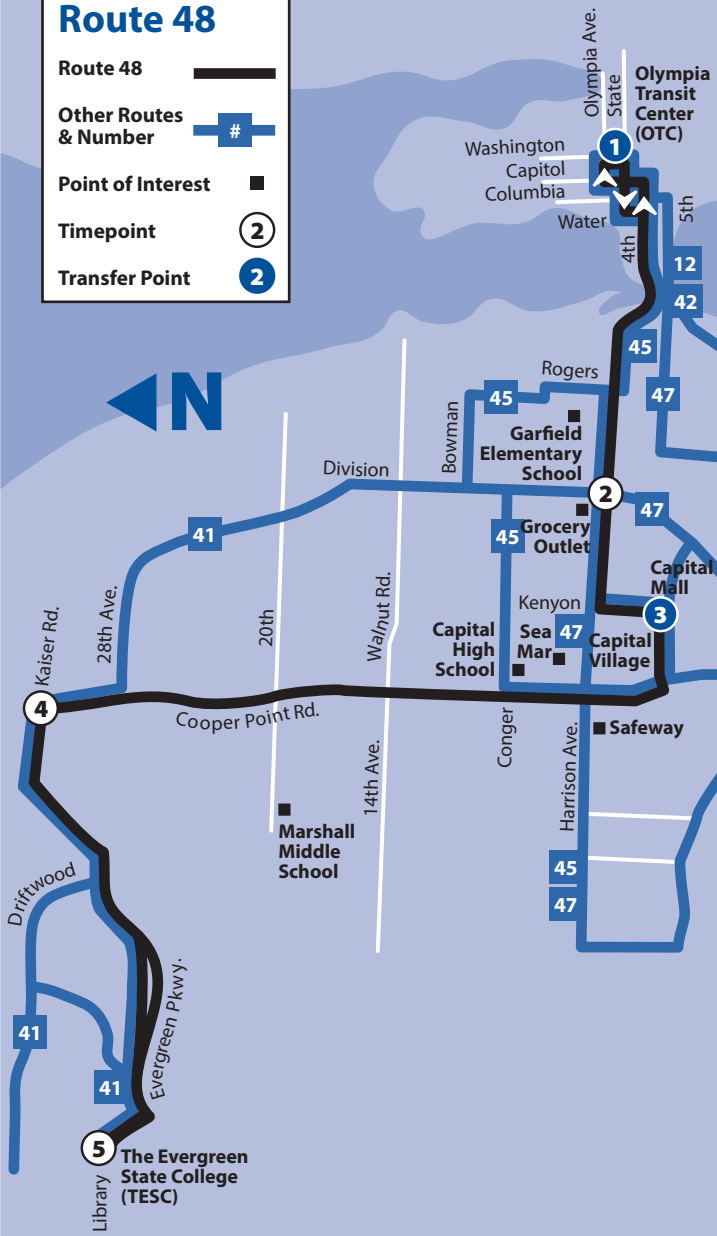
Route 48 

Other Routes & Number 

Point of Interest 

Timepoint 

Transfer Point 



# Evergreen

## The Evergreen State College

Route  
**48**

WEEKDAYS

DEPARTS Olympia  
Transit Center (Bay D)

**1**

Harrison at Division

**2**

Capital Mall

**3**

Kaiser at Cooper  
Point

**4**

Evergreen Library  
Loop

**5**

Kaiser at Cooper  
Point

**4**

Capital Mall

**3**

Harrison  
at Division

**2**

ARRIVES Olympia  
Transit Center

**1**

to Evergreen				to Olympia Transit Center				
—	—	—	—	6:11	6:14	6:24	6:27	6:40
6:15	6:21	6:28	6:35	6:41	6:44	6:54	6:57	7:10
6:45	6:51	6:58	7:05	7:11	7:14	7:24	7:27	7:40
7:15	7:21	7:28	7:35	7:41	7:44	7:54	7:57	8:10
7:45	7:51	7:58	8:05	8:11	8:14	8:24	8:27	8:40
8:15	8:21	8:28	8:35	8:41	8:44	8:54	8:57	9:10
8:45	8:51	8:58	9:05	9:11	9:14	9:24	9:27	9:40
9:15	9:21	9:28	9:35	9:41	9:44	9:54	9:57	10:10
9:45	9:51	9:58	10:05	10:11	10:14	10:24	10:27	10:40
10:15	10:21	10:28	10:35	10:41	10:44	10:54	10:57	11:10
10:45	10:51	10:58	11:05	11:11	11:14	11:24	11:27	11:40
11:15	11:21	11:28	11:35	11:41	11:44	11:54	<b>11:57</b>	<b>12:10</b>
11:45	11:51	11:58	<b>12:05</b>	<b>12:11</b>	<b>12:14</b>	<b>12:24</b>	<b>12:27</b>	<b>12:40</b>

Route 48 Weekdays continued on next page.

A.M. times are in light type. **P.M. times are in bold type.**

#

Blue timepoint number indicates a **Transfer Point.** | Effective January 1, 2020

Route

48

# Evergreen

## The Evergreen State College

WEEKDAYS (cont'd)

DEPARTS Olympia  
Transit Center (Bay D)

1

Harrison at Division

2

Capital Mall

3

Kaiser at Cooper  
Point

4

Evergreen Library  
Loop

5

Kaiser at Cooper  
Point

4

Capital Mall

3

Harrison  
at Division

2

ARRIVES Olympia  
Transit Center

1

to Evergreen				to Olympia Transit Center				
12:15	12:21	12:28	12:35	12:41	12:44	12:54	12:57	1:10
12:45	12:51	12:58	1:05	1:11	1:14	1:24	1:27	1:40
1:15	1:21	1:28	1:35	1:41	1:44	1:54	1:57	2:10
1:45	1:51	1:58	2:05	2:11	2:14	2:24	2:27	2:40
2:15	2:21	2:28	2:35	2:41	2:44	2:54	2:57	3:10
2:45	2:51	2:58	3:05	3:11	3:14	3:24	3:27	3:40
3:15	3:21	3:28	3:35	3:41	3:44	3:54	3:57	4:10
3:45	3:51	3:58	4:05	4:11	4:14	4:24	4:27	4:40
4:15	4:21	4:28	4:35	4:41	4:44	4:54	4:57	5:10
4:45	4:51	4:58	5:05	5:11	5:14	5:24	5:27	5:40
5:15	5:21	5:28	5:35	5:41	5:44	5:54	5:57	6:10
5:45	5:51	5:58	6:05	6:11	6:14	6:24	6:27	6:40
6:15	6:21	6:28	6:35	6:41	6:44	6:54	6:57	7:10
6:45	6:51	6:58	7:05	7:11	7:14	7:24	7:27	7:40
7:15	7:21	7:28	7:35	7:41	7:44	7:54	7:57	8:10
7:45	7:51	7:58	8:05	8:11	8:14	8:24	8:27	8:40
8:15	8:21	8:28	8:35	8:41	8:44	8:54	8:57	9:10
8:45	8:51	8:58	9:05	9:11	9:14	9:24	9:27	9:40
9:15	9:21	9:28	9:35	9:41	9:44	9:54	9:57	10:10
9:45	9:51	9:58	10:05	10:11*	—	—	—	—

\*End of trip. Drop off only at this time.

A.M. times are in light type. P.M. times are in bold type.

#

Blue timepoint number indicates a **Transfer Point**. | Effective January 1, 2020



# Evergreen

## The Evergreen State College

Route  
**48**

### SATURDAYS & SUNDAYS

DEPARTS Olympia  
Transit Center (Bay D)

**1**

Harrison at Division

**2**

Capital Mall

**3**

Kaiser at Cooper  
Point

**4**

Evergreen Library  
Loop

**5**

Kaiser at Cooper  
Point

**4**

Capital Mall

**3**

Harrison  
at Division

**2**

ARRIVES Olympia  
Transit Center

**1**

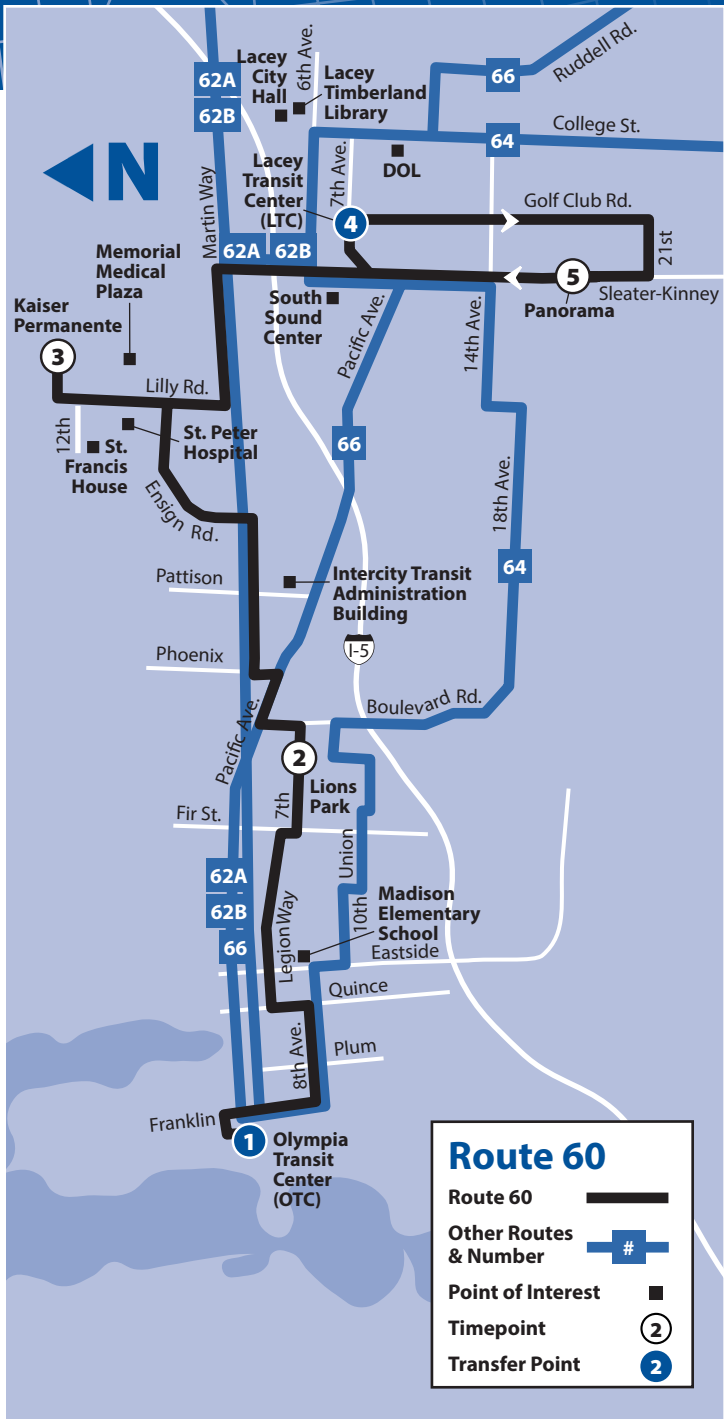
to Evergreen				to Olympia Transit Center				
—	—	—	—	7:41	7:44	7:54	7:57	8:10
7:45	7:51	7:58	8:05	8:11	8:14	8:24	8:27	8:40
8:15	8:21	8:28	8:35	8:41	8:44	8:54	8:57	9:10
8:45	8:51	8:58	9:05	9:11	9:14	9:24	9:27	9:40
9:15	9:21	9:28	9:35	9:41	9:44	9:54	9:57	10:10
9:45	9:51	9:58	10:05	10:11	10:14	10:24	10:27	10:40
10:15	10:21	10:28	10:35	10:41	10:44	10:54	10:57	11:10
10:45	10:51	10:58	11:05	11:11	11:14	11:24	11:27	11:40
11:15	11:21	11:28	11:35	11:41	11:44	11:54	11:57	<b>12:10</b>
11:45	11:51	11:58	<b>12:05</b>	<b>12:11</b>	<b>12:14</b>	<b>12:24</b>	<b>12:27</b>	<b>12:40</b>
<b>12:15</b>	<b>12:21</b>	<b>12:28</b>	<b>12:35</b>	<b>12:41</b>	<b>12:44</b>	<b>12:54</b>	<b>12:57</b>	<b>1:10</b>
<b>12:45</b>	<b>12:51</b>	<b>12:58</b>	<b>1:05</b>	<b>1:11</b>	<b>1:14</b>	<b>1:24</b>	<b>1:27</b>	<b>1:40</b>
<b>1:15</b>	<b>1:21</b>	<b>1:28</b>	<b>1:35</b>	<b>1:41</b>	<b>1:44</b>	<b>1:54</b>	<b>1:57</b>	<b>2:10</b>
<b>1:45</b>	<b>1:51</b>	<b>1:58</b>	<b>2:05</b>	<b>2:11</b>	<b>2:14</b>	<b>2:24</b>	<b>2:27</b>	<b>2:40</b>
<b>2:15</b>	<b>2:21</b>	<b>2:28</b>	<b>2:35</b>	<b>2:41</b>	<b>2:44</b>	<b>2:54</b>	<b>2:57</b>	<b>3:10</b>
<b>2:45</b>	<b>2:51</b>	<b>2:58</b>	<b>3:05</b>	<b>3:11</b>	<b>3:14</b>	<b>3:24</b>	<b>3:27</b>	<b>3:40</b>
<b>3:15</b>	<b>3:21</b>	<b>3:28</b>	<b>3:35</b>	<b>3:41</b>	<b>3:44</b>	<b>3:54</b>	<b>3:57</b>	<b>4:10</b>
<b>3:45</b>	<b>3:51</b>	<b>3:58</b>	<b>4:05</b>	<b>4:11</b>	<b>4:14</b>	<b>4:24</b>	<b>4:27</b>	<b>4:40</b>
<b>4:15</b>	<b>4:21</b>	<b>4:28</b>	<b>4:35</b>	<b>4:41</b>	<b>4:44</b>	<b>4:54</b>	<b>4:57</b>	<b>5:10</b>
<b>4:45</b>	<b>4:51</b>	<b>4:58</b>	<b>5:05</b>	<b>5:11</b>	<b>5:14</b>	<b>5:24</b>	<b>5:27</b>	<b>5:40</b>
<b>5:15</b>	<b>5:21</b>	<b>5:28</b>	<b>5:35</b>	<b>5:41</b>	<b>5:44</b>	<b>5:54</b>	<b>5:57</b>	<b>6:10</b>
<b>5:45</b>	<b>5:51</b>	<b>5:58</b>	<b>6:05</b>	<b>6:11</b>	<b>6:14</b>	<b>6:24</b>	<b>6:27</b>	<b>6:40</b>
<b>6:15</b>	<b>6:21</b>	<b>6:28</b>	<b>6:35</b>	<b>6:41</b>	<b>6:44</b>	<b>6:54</b>	<b>6:57</b>	<b>7:10</b>
<b>6:45</b>	<b>6:51</b>	<b>6:58</b>	<b>7:05</b>	<b>7:11</b>	<b>7:14</b>	<b>7:24</b>	<b>7:27</b>	<b>7:40</b>
<b>7:15</b>	<b>7:21</b>	<b>7:28</b>	<b>7:35</b>	<b>7:41</b>	<b>7:44</b>	<b>7:54</b>	<b>7:57</b>	<b>8:10</b>
<b>7:45</b>	<b>7:51</b>	<b>7:58</b>	<b>8:05</b>	<b>8:11</b>	<b>8:14</b>	<b>8:24</b>	<b>8:27</b>	<b>8:40</b>
<b>8:15</b>	<b>8:21</b>	<b>8:28</b>	<b>8:35</b>	<b>8:41</b>	<b>8:44</b>	<b>8:54</b>	<b>8:57</b>	<b>9:10</b>
<b>8:45</b>	<b>8:51</b>	<b>8:58</b>	<b>9:05</b>	<b>9:11</b>	<b>9:14</b>	<b>9:24</b>	<b>9:27</b>	<b>9:40</b>
<b>9:15</b>	<b>9:21</b>	<b>9:28</b>	<b>9:35</b>	<b>9:41</b>	<b>9:44</b>	<b>9:54</b>	<b>9:57</b>	<b>10:10</b>
<b>9:45</b>	<b>9:51</b>	<b>9:58</b>	<b>10:05</b>	10:11*	—	—	—	—

\*End of trip. Drop off only at this time.

A.M. times are in light type. P.M. times are in bold type.

#

Blue timepoint number indicates a **Transfer Point**. | Effective January 1, 2020



# St. Peter Hospital

Route  
**60**

## WEEKDAYS

DEPARTS Olympia  
Transit Center (Bay I)

**1**

Lions Park

**2**

Kaiser Permanente

**3**

Lacey Transit Center  
(Bay K)

**4**

Panorama Center

**5**

Lacey Transit Center  
(Bay B)

**4**

Kaiser Permanente

**3**

Lions Park

**2**

ARRIVES Olympia  
Transit Center

**1**

to Panorama				to Olympia Transit Center				
—	—	—	—	—	5:50	5:59	6:09	6:25
—	—	—	6:05	6:10	6:20	6:29	6:39	6:55
—	—	—	6:35	6:40	6:50	6:59	7:09	7:25
6:30	6:38	6:47	7:05	7:10	7:20	7:29	7:39	7:55
7:00	7:08	7:17	7:35	7:40	7:50	7:59	8:09	8:25
7:30	7:38	7:47	8:05	8:10	8:20	8:29	8:39	8:55
8:00	8:08	8:17	8:35	8:40	8:50	8:59	9:09	9:25
8:30	8:38	8:47	9:05	9:10	9:20	9:29	9:39	9:55
9:00	9:08	9:17	9:35	9:40	9:50	9:59	10:09	10:25
9:30	9:38	9:47	10:05	10:10	10:20	10:29	10:39	10:55
10:00	10:08	10:17	10:35	10:40	10:50	10:59	11:09	11:25
10:30	10:38	10:47	11:05	11:10	11:20	11:29	11:39	11:55
11:00	11:08	11:17	11:35	11:40	11:50	11:59	<b>12:09</b>	<b>12:25</b>
11:30	11:38	11:47	<b>12:05</b>	<b>12:10</b>	<b>12:20</b>	<b>12:29</b>	<b>12:39</b>	<b>12:55</b>

Route 60 Weekdays continued on next page.

A.M. times are in light type. P.M. times are in bold type.

#

Blue timepoint number indicates a **Transfer Point**. | Effective January 1, 2020

Route

60

## St. Peter Hospital

WEEKDAYS (cont'd)

DEPARTS Olympia  
Transit Center (Bay I)

1

Lions Park

2

Kaiser Permanente

3

Lacey Transit Center  
(Bay K)

4

Panorama Center

5

Lacey Transit Center  
(Bay B)

4

Kaiser Permanente

3

Lions Park

2

ARRIVES Olympia  
Transit Center

1

to Panorama				to Olympia Transit Center				
12:00	12:08	12:17	12:35	12:40	12:50	12:59	1:09	1:25
12:30	12:38	12:47	1:05	1:10	1:20	1:29	1:39	1:55
1:00	1:08	1:17	1:35	1:40	1:50	1:59	2:09	2:25
1:30	1:38	1:47	2:05	2:10	2:20	2:29	2:39	2:55
2:00	2:08	2:17	2:35	2:40	2:50	2:59	3:09	3:25
2:30	2:38	2:47	3:05	3:10	3:20	3:29	3:39	3:55
3:00	3:08	3:17	3:35	3:40	3:50	3:59	4:09	4:25
3:30	3:38	3:47	4:05	4:10	4:20	4:29	4:39	4:55
4:00	4:08	4:17	4:35	4:40	4:50	4:59	5:09	5:25
4:30	4:38	4:47	5:05	5:10	5:20	5:29	5:39	5:55
5:00	5:08	5:17	5:35	5:40	5:50	5:59	6:09	6:25
5:30	5:38	5:47	6:05	6:10	6:20	6:29	6:39	6:55
6:30	6:38	6:47	7:05	7:10	7:20	7:29	7:39	7:55

A.M. times are in light type. P.M. times are in bold type.

#

Blue timepoint number indicates a **Transfer Point.** | Effective January 1, 2020

# St. Peter Hospital

Route

# 60

## SATURDAYS & SUNDAYS

DEPARTS Olympia  
Transit Center (Bay I)

1

Lions Park

2

Kaiser Permanente

3

Lacey Transit Center  
(Bay K)

4

Panorama Center

5

Lacey Transit Center  
(Bay B)

4

Kaiser Permanente

3

Lions Park

2

ARRIVES Olympia  
Transit Center

1

to Panorama				to Olympia Transit Center				
—	—	—	7:05	7:10	7:20	7:29	7:39	7:55
7:30	7:38	7:47	8:05	8:10	8:20	8:29	8:39	8:55
8:30	8:38	8:47	9:05	9:10	9:20	9:29	9:39	9:55
9:30	9:38	9:47	10:05	10:10	10:20	10:29	10:39	10:55
10:30	10:38	10:47	11:05	11:10	11:20	11:29	11:39	11:55
11:30	11:38	11:47	<b>12:05</b>	<b>12:10</b>	<b>12:20</b>	<b>12:29</b>	<b>12:39</b>	<b>12:55</b>
<b>12:30</b>	<b>12:38</b>	<b>12:47</b>	<b>1:05</b>	<b>1:10</b>	<b>1:20</b>	<b>1:29</b>	<b>1:39</b>	<b>1:55</b>
<b>1:30</b>	<b>1:38</b>	<b>1:47</b>	<b>2:05</b>	<b>2:10</b>	<b>2:20</b>	<b>2:29</b>	<b>2:39</b>	<b>2:55</b>
<b>2:30</b>	<b>2:38</b>	<b>2:47</b>	<b>3:05</b>	<b>3:10</b>	<b>3:20</b>	<b>3:29</b>	<b>3:39</b>	<b>3:55</b>
<b>3:30</b>	<b>3:38</b>	<b>3:47</b>	<b>4:05</b>	<b>4:10</b>	<b>4:20</b>	<b>4:29</b>	<b>4:39</b>	<b>4:55</b>
<b>4:30</b>	<b>4:38</b>	<b>4:47</b>	<b>5:05</b>	<b>5:10</b>	<b>5:20</b>	<b>5:29</b>	<b>5:39</b>	<b>5:55</b>
<b>5:30</b>	<b>5:38</b>	<b>5:47</b>	<b>6:05</b>	<b>6:10</b>	<b>6:20</b>	<b>6:29</b>	<b>6:39</b>	<b>6:55</b>
<b>6:30</b>	<b>6:38</b>	<b>6:47</b>	<b>7:05</b>	<b>7:10</b>	<b>7:20</b>	<b>7:29</b>	<b>7:39</b>	<b>7:55</b>

A.M. times are in light type. P.M. times are in bold type.

# Blue timepoint number indicates a **Transfer Point**. | Effective January 1, 2020

# Get noticed this season! Be Safe. Be Seen.



**FREE!**  
Just ask your  
bus driver



The season's short, wet days make pedestrians and bicyclists less visible to drivers. To help you be safe and be seen, Intercity Transit is providing free, reflective-safety lights this season on buses and at the Olympia Transit Center, while supplies last (limit one per customer).

Your safety is a top priority at Intercity Transit. Reflective clothing and lights can help make you more visible. For tips to help ensure your safety, visit [intercitytransit.com/besafe](http://intercitytransit.com/besafe).

# The One Faster Local Service

Travel between Lacey and west Olympia in half the time when riding **The One** demonstration route beginning this fall.

Did you know more than 27,000 people live within a quarter mile of **The One**?

Ride **The One** and experience the difference – one bus, direct, no transfers:

## Fast

- No charge to ride.
- Half the time – 30 minutes from start to finish versus 60 minutes.
- Use front and rear doors to get on and off.
- Fewer stops between destinations – faster service.

## Frequent

- Buses will run every 15 minutes, Monday through Friday, during early morning and late afternoon peak travel times.

## Direct

- Provides access to a number of other Intercity Transit routes.
- Connects with other transit systems and Intercity Transit bus routes at the Olympia Transit Center and Capital Mall.



Look for **The One** signs at existing bus stops.

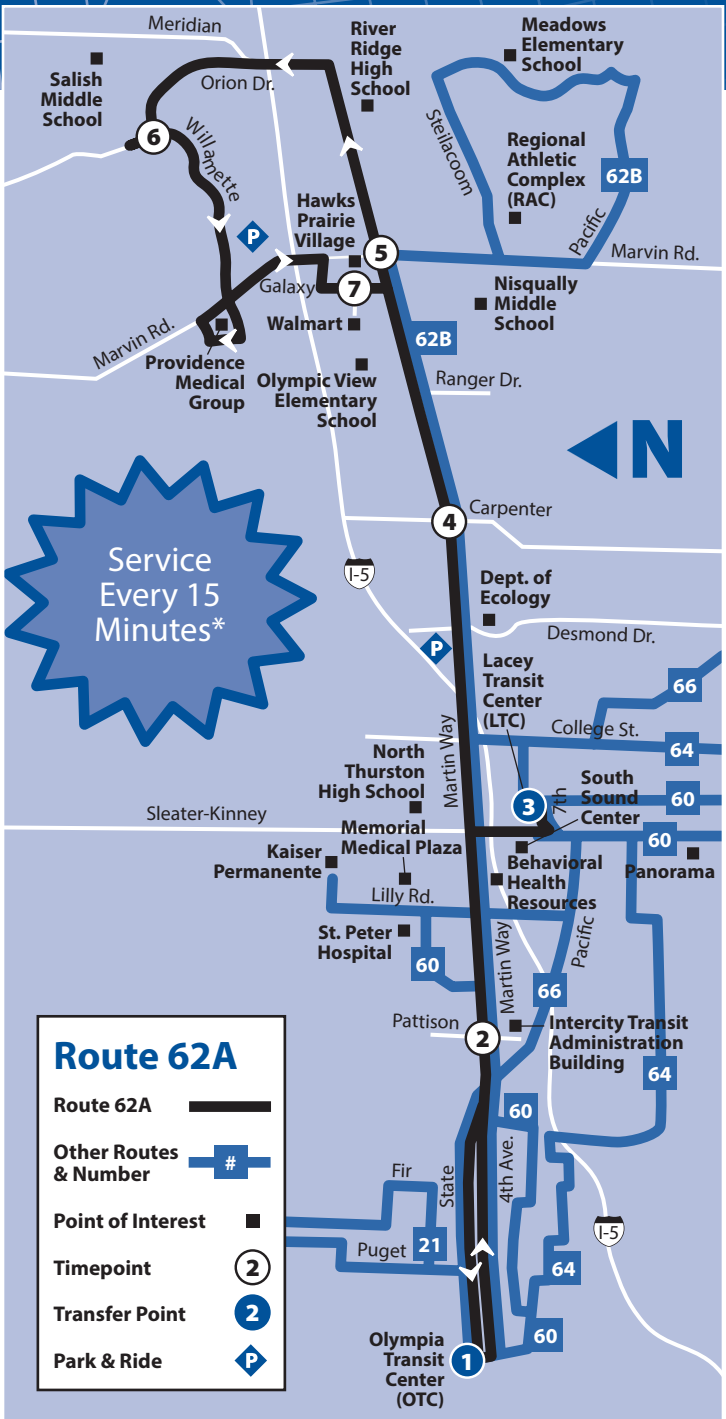
**Avoid downtown parking fees!**

Capital Mall

Downtown Olympia

Martin Way  
Park & Ride

**For more information visit  
[intercitytransit.com/TheOne](http://intercitytransit.com/TheOne).**



\*Routes 62A & 62B provide service every 15 minutes with combined schedules between the Olympia Transit Center and Marvin Rd.



# Martin Way/ Northeast Lacey



## WEEKDAYS

- DEPARTS Olympia  
Transit Center (Bay H)  
**1**
- Martin Way at  
Pattison  
**2**
- Lacey Transit  
Center (Bay H)  
**3**
- Martin Way at  
Carpenter  
**4**
- Martin Way at  
Marvin  
**5**
- Orion and Willamette  
**6**
- Lacey Walmart  
**7**
- Martin Way at  
Carpenter  
**4**
- Lacey Transit  
Center (Bay C)  
**3**
- Martin Way at  
Pattison  
**2**
- ARRIVES Olympia  
Transit Center  
**1**

to NE Lacey					to Olympia Transit Center					
—	—	—	—	5:22	5:30	5:40	5:45	6:05	6:13	6:25
—	—	—	—	5:52	6:00	6:10	6:15	6:35	6:43	6:55
5:48	5:56	6:08	6:17	6:22	6:30	6:40	6:45	7:05	7:13	7:25
6:18	6:26	6:38	6:47	6:52	7:00	7:10	7:15	7:35	7:43	7:55
6:48	6:56	7:08	7:17	7:22	7:30	7:40	7:45	8:05	8:13	8:25
7:18	7:26	7:38	7:47	7:52	8:00	8:10	8:15	8:35	8:43	8:55
7:48	7:56	8:08	8:17	8:22	8:30	8:40	8:45	9:05	9:13	9:25
8:18	8:26	8:38	8:47	8:52	9:00	9:10	9:15	9:35	9:43	9:55
8:48	8:56	9:08	9:17	9:22	9:30	9:40	9:45	10:05	10:13	10:25
9:18	9:26	9:38	9:47	9:52	10:00	10:10	10:15	10:35	10:43	10:55
9:48	9:56	10:08	10:17	10:22	10:30	10:40	10:45	11:05	11:13	11:25
10:18	10:26	10:38	10:47	10:52	11:00	11:10	11:15	11:35	11:43	11:55
10:48	10:56	11:08	11:17	11:22	11:30	11:40	11:45	<b>12:05</b>	<b>12:13</b>	<b>12:25</b>
11:18	11:26	11:38	11:47	11:52	<b>12:00</b>	<b>12:10</b>	<b>12:15</b>	<b>12:35</b>	<b>12:43</b>	<b>12:55</b>
11:48	11:56	<b>12:08</b>	<b>12:17</b>	<b>12:22</b>	<b>12:30</b>	<b>12:40</b>	<b>12:45</b>	<b>1:05</b>	<b>1:13</b>	<b>1:25</b>

Route 62A Weekdays continued on next page.

A.M. times are in light type. P.M. times are in bold type.

# Blue timepoint number indicates a **Transfer Point**. | Effective January 1, 2020

Route  
**62A**

# Martin Way/ Northeast Lacey

WEEKDAYS (cont'd)

DEPARTS Olympia  
Transit Center (Bay H)

Martin Way at  
Pattison

Lacey Transit  
Center (Bay H)

Martin Way at  
Carpenter

Martin Way at  
Marvin

Orion and Willamette

Lacey Walmart

Martin Way at  
Carpenter

Lacey Transit  
Center (Bay C)

Martin Way at  
Pattison

ARRIVES Olympia  
Transit Center

**1**

**2**

**3**

**4**

**5**

**6**

**7**

**4**

**3**

**2**

**1**

to NE Lacey					to Olympia Transit Center					
12:18	12:27	12:41	12:51	12:58	1:07	1:19	1:25	1:45	1:53	2:10
12:48	12:57	1:11	1:21	1:28	1:37	1:49	1:55	2:15	2:23	2:40
1:18	1:27	1:41	1:51	1:58	2:07	2:19	2:25	2:45	2:53	3:10
1:48	1:57	2:11	2:21	2:28	2:37	2:49	2:55	3:15	3:23	3:40
2:18	2:27	2:41	2:51	2:58	3:07	3:19	3:25	3:45	3:53	4:10
2:48	2:57	3:11	3:21	3:28	3:37	3:49	3:55	4:15	4:23	4:40
3:18	3:27	3:41	3:51	3:58	4:07	4:19	4:25	4:45	4:53	5:10
3:48	3:57	4:11	4:21	4:28	4:37	4:49	4:55	5:15	5:23	5:40
4:18	4:27	4:41	4:51	4:58	5:07	5:19	5:25	5:45	5:53	6:10
4:48	4:57	5:11	5:21	5:28	5:37	5:49	5:55	6:15	6:23	6:40
5:18	5:27	5:41	5:51	5:58	6:07	6:19	6:25	6:45	6:53	7:10
5:48	5:57	6:11	6:21	6:28	6:37	6:49	6:55	7:15	7:23	7:40
6:18	6:26	6:36	6:44	6:48	6:55*	—	—	—	—	—
7:00	7:08	7:18	7:26	7:30	7:37	7:46	7:50	8:05	8:13	8:25
8:00	8:08	8:18	8:26	8:30	8:37	8:46	8:50	9:05	9:13	9:25
9:00	9:08	9:18	9:26	9:30	9:37	9:46	9:50	10:05	10:13	10:25
10:00	10:08	10:18	10:26	10:30	10:37	10:46	10:50	11:05	11:13	11:25
11:00	11:08	11:18	11:26	11:30	11:37*	—	—	—	—	—

\*End of trip. Drop off only at this time.

A.M. times are in light type. P.M. times are in bold type.

# Blue timepoint number indicates a **Transfer Point**. | Effective January 1, 2020

# Martin Way/ Northeast Lacey



SATURDAYS & SUNDAYS

DEPARTS Olympia  
Transit Center (Bay H)

Martin Way at  
Pattison

Lacey Transit  
Center (Bay H)

Martin Way at  
Carpenter

Martin Way at  
Marvin

Orion and Willamette

Lacey Walmart

Martin Way at  
Carpenter

Lacey Transit  
Center (Bay C)

Martin Way at  
Pattison

ARRIVES Olympia  
Transit Center

1

2

3

4

5

6

7

4

3

2

1

to NE Lacey					to Olympia Transit Center					
—	—	—	—	7:22	7:30	7:40	7:45	8:05	8:13	8:25
—	—	—	—	7:52	8:00	8:10	8:15	8:35	8:43	8:55
—	—	—	—	8:22	8:30	8:40	8:45	9:05	9:13	9:25
8:18	8:26	8:38	8:47	8:52	9:00	9:10	9:15	9:35	9:43	9:55
8:48	8:56	9:08	9:17	9:22	9:30	9:40	9:45	10:05	10:13	10:25
9:18	9:26	9:38	9:47	9:52	10:00	10:10	10:15	10:35	10:43	10:55
9:48	9:56	10:08	10:17	10:22	10:30	10:40	10:45	11:05	11:13	11:25
10:18	10:26	10:38	10:47	10:52	11:00	11:10	11:15	11:35	11:43	11:55
10:48	10:56	11:08	11:17	11:22	11:30	11:40	11:45	<b>12:05</b>	<b>12:13</b>	<b>12:25</b>
11:18	11:26	11:38	11:47	11:52	<b>12:00</b>	<b>12:10</b>	<b>12:15</b>	<b>12:35</b>	<b>12:43</b>	<b>12:55</b>
11:48	11:56	<b>12:08</b>	<b>12:17</b>	<b>12:22</b>	<b>12:30</b>	<b>12:40</b>	<b>12:45</b>	<b>1:05</b>	<b>1:13</b>	<b>1:25</b>

Route 62A Saturdays & Sundays continued on next page.

A.M. times are in light type. P.M. times are in bold type.

# Blue timepoint number indicates a **Transfer Point.** | Effective January 1, 2020

Route  
**62A**

# Martin Way/ Northeast Lacey

SATURDAYS & SUNDAYS (cont'd)

- DEPARTS Olympia  
Transit Center (Bay H)
- Martin Way at  
Pattison
- Lacey Transit  
Center (Bay H)
- Martin Way at  
Carpenter
- Martin Way at  
Marvin
- Orion and Willamette
- Lacey Walmart
- Martin Way at  
Carpenter
- Lacey Transit  
Center (Bay C)
- Martin Way at  
Pattison
- ARRIVES Olympia  
Transit Center

- 1**
- 2**
- 3**
- 4**
- 5**
- 6**
- 7**
- 4**
- 3**
- 2**
- 1**

to NE Lacey					to Olympia Transit Center					
12:18	12:27	12:41	12:51	12:58	1:07	1:19	1:25	1:45	1:53	2:10
12:48	12:57	1:11	1:21	1:28	1:37	1:49	1:55	2:15	2:23	2:40
1:18	1:27	1:41	1:51	1:58	2:07	2:19	2:25	2:45	2:53	3:10
1:48	1:57	2:11	2:21	2:28	2:37	2:49	2:55	3:15	3:23	3:40
2:18	2:27	2:41	2:51	2:58	3:07	3:19	3:25	3:45	3:53	4:10
2:48	2:57	3:11	3:21	3:28	3:37	3:49	3:55	4:15	4:23	4:40
3:18	3:27	3:41	3:51	3:58	4:07	4:19	4:25	4:45	4:53	5:10
3:48	3:57	4:11	4:21	4:28	4:37	4:49	4:55	5:15	5:23	5:40
4:18	4:27	4:41	4:51	4:58	5:07	5:19	5:25	5:45	5:53	6:10
4:48	4:57	5:11	5:21	5:28	5:37	5:49	5:55	6:15	6:23	6:40
5:18	5:27	5:41	5:51	5:58	6:07	6:19	6:25	6:45	6:53	7:10
5:48	5:57	6:11	6:21	6:28	6:37	6:49	6:55	7:15	7:23	7:40
6:18	6:26	6:36	6:44	6:48	6:55*	—	—	—	—	—
7:00	7:08	7:18	7:26	7:30	7:37	7:46	7:50	8:05	8:13	8:25
8:00	8:08	8:18	8:26	8:30	8:37	8:46	8:50	9:05	9:13	9:25
9:00	9:08	9:18	9:26	9:30	9:37	9:46	9:50	10:05	10:13	10:25
10:00	10:08	10:18	10:26	10:30	10:37	10:46	10:50	11:05	11:13	11:25
11:00	11:08	11:18	11:26	11:30	11:37*	—	—	—	—	—

\*End of trip. Drop off only at this time.

A.M. times are in light type. P.M. times are in bold type.

# Blue timepoint number indicates a **Transfer Point**. | Effective January 1, 2020



# Vanpooling for a new home

## Find Your Vanpool

Vanpool riders report less stressful commutes and significant savings in gas and vehicle wear and tear. Start a vanpool with two other people and Intercity Transit will provide the van, gas and vehicle maintenance.

## Vanpool for something you love.

- First month free
- Free emergency rides home
- Start with just three riders



**1-866-330-7033**

**[intercitytransit.com/vanpool](http://intercitytransit.com/vanpool)**

# Route 62B

Route 62B 

Other Routes & Number 

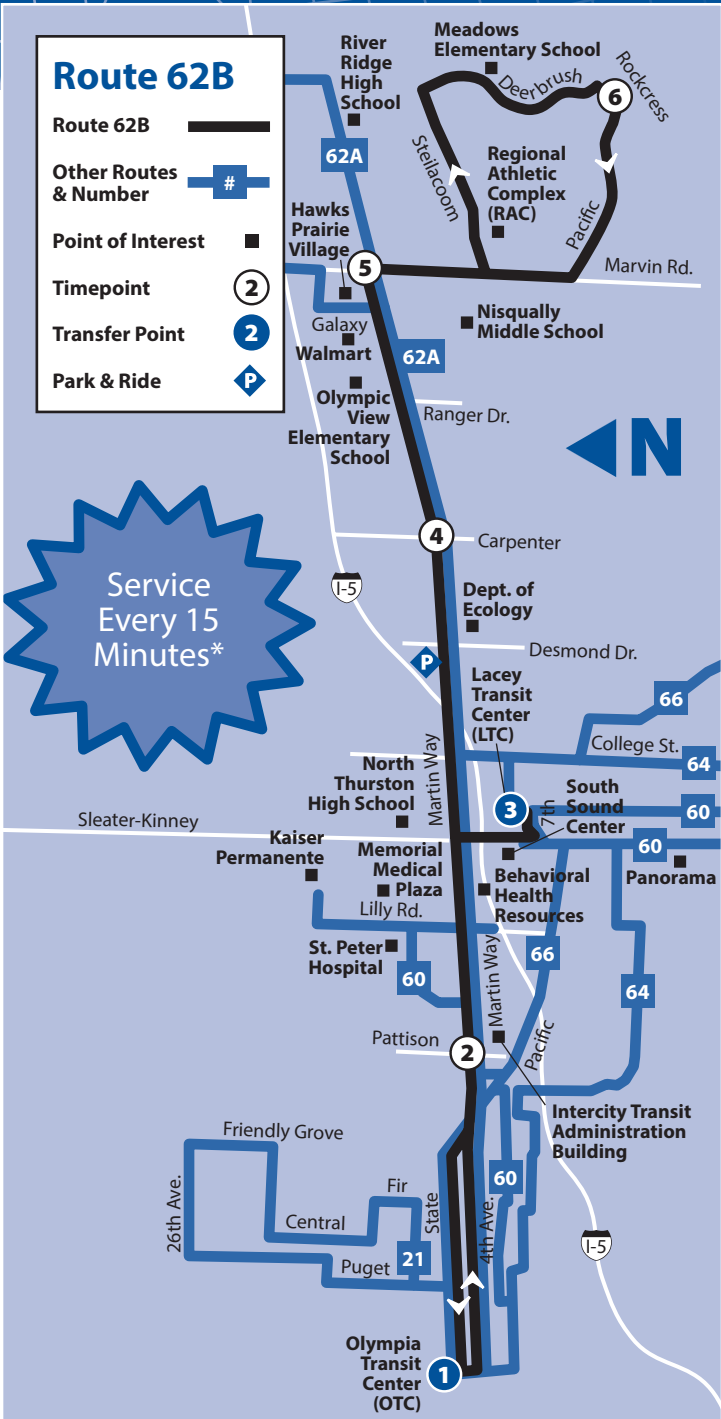
Point of Interest 

Timepoint 

Transfer Point 

Park & Ride 

Service Every 15 Minutes\*



\*Routes 62A & 62B provide service every 15 minutes with combined schedules between the Olympia Transit Center and Marvin Rd.

# Martin Way/ Meadows



## WEEKDAYS

- DEPARTS Olympia Transit Center (Bay H)
- Martin Way at Pattison
- Lacey Transit Center (Bay H)
- Martin Way at Carpenter
- Marvin Rd. at Martin Way
- Pacific Highway at Rockcross
- Martin Way at Marvin Rd.
- Martin Way at Carpenter
- Lacey Transit Center (Bay C)
- Martin Way at Pattison
- ARRIVES Olympia Transit Center

- 1
- 2
- 3
- 4
- 5
- 6
- 5
- 4
- 3
- 2
- 1

to The Meadows					to Olympia Transit Center					
—	—	—	—	5:34	5:49	5:56	6:00	6:20	6:28	6:40
—	—	—	—	6:04	6:19	6:26	6:30	6:50	6:58	7:10
6:00	6:08	6:20	6:29	6:34	6:49	6:56	7:00	7:20	7:28	7:40
6:30	6:38	6:50	6:59	7:04	7:19	7:26	7:30	7:50	7:58	8:10
7:00	7:08	7:20	7:29	7:34	7:49	7:56	8:00	8:20	8:28	8:40
7:30	7:38	7:50	7:59	8:04	8:19	8:26	8:30	8:50	8:58	9:10
8:00	8:08	8:20	8:29	8:34	8:49	8:56	9:00	9:20	9:28	9:40
8:30	8:38	8:50	8:59	9:04	9:19	9:26	9:30	9:50	9:58	10:10
9:00	9:08	9:20	9:29	9:34	9:49	9:56	10:00	10:20	10:28	10:40
9:30	9:38	9:50	9:59	10:04	10:19	10:26	10:30	10:50	10:58	11:10
10:00	10:08	10:20	10:29	10:34	10:49	10:56	11:00	11:20	11:28	11:40
10:30	10:38	10:50	10:59	11:04	11:19	11:26	11:30	11:50	11:58	<b>12:10</b>
11:00	11:08	11:20	11:29	11:34	11:49	11:56	<b>12:00</b>	<b>12:20</b>	<b>12:28</b>	<b>12:40</b>
11:30	11:38	11:50	11:59	<b>12:04</b>	<b>12:19</b>	<b>12:26</b>	<b>12:30</b>	<b>12:50</b>	<b>12:58</b>	<b>1:10</b>

Route 62B Weekdays continued on next page.

A.M. times are in light type. **P.M. times are in bold type.**

# Blue timepoint number indicates a **Transfer Point.** | Effective January 1, 2020

# Route 62<sup>B</sup>

# Martin Way/ Meadows

WEEKDAYS (cont'd)

DEPARTS Olympia  
Transit Center (Bay H)

Martin Way at  
Pattison

Lacey Transit Center  
(Bay H)

Martin Way at  
Carpenter

Marvin Rd. at  
Martin Way

Pacific Highway at  
Rockress

Martin Way at  
Marvin Rd.

Martin Way at  
Carpenter

Lacey Transit  
Center (Bay C)

Martin Way at  
Pattison

ARRIVES Olympia  
Transit Center

1

2

3

4

5

6

5

4

3

2

1

to The Meadows					to Olympia Transit Center					
12:00	12:09	12:23	12:33	12:40	12:56	1:03	1:10	1:30	1:38	1:55
12:30	12:39	12:53	1:03	1:10	1:26	1:33	1:40	2:00	2:08	2:25
1:00	1:09	1:23	1:33	1:40	1:56	2:03	2:10	2:30	2:38	2:55
1:30	1:39	1:53	2:03	2:10	2:26	2:33	2:40	3:00	3:08	3:25
2:00	2:09	2:23	2:33	2:40	2:56	3:03	3:10	3:30	3:38	3:55
2:30	2:39	2:53	3:03	3:10	3:26	3:33	3:40	4:00	4:08	4:25
3:00	3:09	3:23	3:33	3:40	3:56	4:03	4:10	4:30	4:38	4:55
3:30	3:39	3:53	4:03	4:10	4:26	4:33	4:40	5:00	5:08	5:25
4:00	4:09	4:23	4:33	4:40	4:56	5:03	5:10	5:30	5:38	5:55
4:30	4:39	4:53	5:03	5:10	5:26	5:33	5:40	6:00	6:08	6:25
5:00	5:09	5:23	5:33	5:40	5:56	6:03	6:10	6:30	6:38	6:55
5:30	5:39	5:53	6:03	6:10	6:26	6:33	6:40	7:00	7:08	7:25
6:00	6:08	6:18	6:26	6:30	6:40*	—	—	—	—	—
6:30	6:38	6:48	6:56	7:00	7:10	7:16	7:20	7:35	7:43	7:55
7:30	7:38	7:48	7:56	8:00	8:10	8:16	8:20	8:35	8:43	8:55
8:30	8:38	8:48	8:56	9:00	9:10	9:16	9:20	9:35	9:43	9:55
9:30	9:38	9:48	9:56	10:00	10:10	10:16	10:20	10:35	10:43	10:55
10:30	10:38	10:48	10:56	11:00	11:10*	—	—	—	—	—
11:30	11:38	11:48	11:56	12:00	12:10*	—	—	—	—	—

\*End of trip. Drop off only at this time.

A.M. times are in light type. P.M. times are in bold type.

# Blue timepoint number indicates a **Transfer Point**. | Effective January 1, 2020



# Martin Way/ Meadows

Route  
**62<sup>B</sup>**

## SATURDAYS & SUNDAYS

- 1  
ARRIVES Olympia Transit Center
- 2  
Martin Way at Pattison
- 3  
Lacey Transit Center (Bay C)
- 4  
Martin Way at Carpenter
- 5  
Martin Way at Marvin Rd.
- 6  
Pacific Highway at Rockcrest
- 5  
Marvin Rd. at Martin Way
- 4  
Martin Way at Carpenter
- 3  
Lacey Transit Center (Bay C)
- 2  
Martin Way at Pattison
- 1  
DEPARTS Olympia Transit Center (Bay H)

to The Meadows					to Olympia Transit Center					
—	—	—	—	7:04	7:19	7:26	7:30	7:50	7:58	8:10
—	—	—	—	7:34	7:49	7:56	8:00	8:20	8:28	8:40
—	—	—	—	8:04	8:19	8:26	8:30	8:50	8:58	9:10
8:00	8:08	8:20	8:29	8:34	8:49	8:56	9:00	9:20	9:28	9:40
8:30	8:38	8:50	8:59	9:04	9:19	9:26	9:30	9:50	9:58	10:10
9:00	9:08	9:20	9:29	9:34	9:49	9:56	10:00	10:20	10:28	10:40
9:30	9:38	9:50	9:59	10:04	10:19	10:26	10:30	10:50	10:58	11:10
10:00	10:08	10:20	10:29	10:34	10:49	10:56	11:00	11:20	11:28	11:40
10:30	10:38	10:50	10:59	11:04	11:19	11:26	11:30	11:50	11:58	<b>12:10</b>
11:00	11:08	11:20	11:29	11:34	11:49	11:56	<b>12:00</b>	<b>12:20</b>	<b>12:28</b>	<b>12:40</b>
11:30	11:38	11:50	11:59	<b>12:04</b>	<b>12:19</b>	<b>12:26</b>	<b>12:30</b>	<b>12:50</b>	<b>12:58</b>	<b>1:10</b>
<b>12:00</b>	<b>12:09</b>	<b>12:23</b>	<b>12:33</b>	<b>12:40</b>	<b>12:56</b>	<b>1:03</b>	<b>1:10</b>	<b>1:30</b>	<b>1:38</b>	<b>1:55</b>
<b>12:30</b>	<b>12:39</b>	<b>12:53</b>	<b>1:03</b>	<b>1:10</b>	<b>1:26</b>	<b>1:33</b>	<b>1:40</b>	<b>2:00</b>	<b>2:08</b>	<b>2:25</b>
<b>1:00</b>	<b>1:09</b>	<b>1:23</b>	<b>1:33</b>	<b>1:40</b>	<b>1:56</b>	<b>2:03</b>	<b>2:10</b>	<b>2:30</b>	<b>2:38</b>	<b>2:55</b>
<b>1:30</b>	<b>1:39</b>	<b>1:53</b>	<b>2:03</b>	<b>2:10</b>	<b>2:26</b>	<b>2:33</b>	<b>2:40</b>	<b>3:00</b>	<b>3:08</b>	<b>3:25</b>
<b>2:00</b>	<b>2:09</b>	<b>2:23</b>	<b>2:33</b>	<b>2:40</b>	<b>2:56</b>	<b>3:03</b>	<b>3:10</b>	<b>3:30</b>	<b>3:38</b>	<b>3:55</b>
<b>2:30</b>	<b>2:39</b>	<b>2:53</b>	<b>3:03</b>	<b>3:10</b>	<b>3:26</b>	<b>3:33</b>	<b>3:40</b>	<b>4:00</b>	<b>4:08</b>	<b>4:25</b>
<b>3:00</b>	<b>3:09</b>	<b>3:23</b>	<b>3:33</b>	<b>3:40</b>	<b>3:56</b>	<b>4:03</b>	<b>4:10</b>	<b>4:30</b>	<b>4:38</b>	<b>4:55</b>
<b>3:30</b>	<b>3:39</b>	<b>3:53</b>	<b>4:03</b>	<b>4:10</b>	<b>4:26</b>	<b>4:33</b>	<b>4:40</b>	<b>5:00</b>	<b>5:08</b>	<b>5:25</b>
<b>4:00</b>	<b>4:09</b>	<b>4:23</b>	<b>4:33</b>	<b>4:40</b>	<b>4:56</b>	<b>5:03</b>	<b>5:10</b>	<b>5:30</b>	<b>5:38</b>	<b>5:55</b>
<b>4:30</b>	<b>4:39</b>	<b>4:53</b>	<b>5:03</b>	<b>5:10</b>	<b>5:26</b>	<b>5:33</b>	<b>5:40</b>	<b>6:00</b>	<b>6:08</b>	<b>6:25</b>
<b>5:00</b>	<b>5:09</b>	<b>5:23</b>	<b>5:33</b>	<b>5:40</b>	<b>5:56</b>	<b>6:03</b>	<b>6:10</b>	<b>6:30</b>	<b>6:38</b>	<b>6:55</b>
<b>5:30</b>	<b>5:39</b>	<b>5:53</b>	<b>6:03</b>	<b>6:10</b>	<b>6:26</b>	<b>6:33</b>	<b>6:40</b>	<b>7:00</b>	<b>7:08</b>	<b>7:25</b>
<b>6:00</b>	<b>6:08</b>	<b>6:18</b>	<b>6:26</b>	<b>6:30</b>	<b>6:40*</b>	—	—	—	—	—
<b>6:30</b>	<b>6:38</b>	<b>6:48</b>	<b>6:56</b>	<b>7:00</b>	<b>7:10</b>	<b>7:16</b>	<b>7:20</b>	<b>7:35</b>	<b>7:43</b>	<b>7:55</b>
<b>7:30</b>	<b>7:38</b>	<b>7:48</b>	<b>7:56</b>	<b>8:00</b>	<b>8:10</b>	<b>8:16</b>	<b>8:20</b>	<b>8:35</b>	<b>8:43</b>	<b>8:55</b>
<b>8:30</b>	<b>8:38</b>	<b>8:48</b>	<b>8:56</b>	<b>9:00</b>	<b>9:10</b>	<b>9:16</b>	<b>9:20</b>	<b>9:35</b>	<b>9:43</b>	<b>9:55</b>
<b>9:30</b>	<b>9:38</b>	<b>9:48</b>	<b>9:56</b>	<b>10:00</b>	<b>10:10</b>	<b>10:16</b>	<b>10:20</b>	<b>10:35</b>	<b>10:43</b>	<b>10:55</b>
<b>10:30</b>	<b>10:38</b>	<b>10:48</b>	<b>10:56</b>	<b>11:00</b>	<b>11:10*</b>	—	—	—	—	—
<b>11:30</b>	<b>11:38</b>	<b>11:48</b>	<b>11:56</b>	12:00	12:10*	—	—	—	—	—

\*End of trip. Drop off only at this time.

# Blue timepoint number indicates a Transfer Point. | Effective January 1, 2020

# Route 64

- Route 64
- Other Routes & Number #
- Point of Interest
- Park & Ride P
- Timepoint 2
- Transfer Point 2



# College St./Amtrak



## WEEKDAYS

- 1 DEPARTS Olympia Transit Center (Bay I)
- 2 10th at St. Michael's
- 3 14th at Capital Club Apts.
- 4 Lacey Transit Center (Bay G)
- 5 College at 22nd
- 6 College at Yelm Hwy.
- 7 Amtrak Station
- 6 College at Yelm Hwy.
- 5 College at 22nd
- 4 Lacey Transit Center (Bay E)
- 3 14th at Capital Club Apts.
- 2 10th at St. Michael's
- 1 ARRIVES Olympia Transit Center

to Amtrak Station						to Olympia Transit Center						
—	—	—	—	—	—	5:48	5:55	6:00	6:12	6:17	6:28	6:40
—	—	—	—	—	—	6:18	6:25	6:30	6:42	6:47	6:58	7:10
—	—	—	—	—	—	6:48	6:55	7:00	7:12	7:17	7:28	7:40
6:15	6:22	6:33	6:42	6:47	6:53	7:18	7:25	7:30	7:42	7:47	7:58	8:10
6:45	6:52	7:03	7:12	7:17	7:23	7:48	7:55	8:00	8:12	8:17	8:28	8:40
7:15	7:22	7:33	7:42	7:47	7:53	8:18	8:25	8:30	8:42	8:47	8:58	9:10
7:45	7:52	8:03	8:12	8:17	8:23	8:48	8:55	9:00	9:12	9:17	9:28	9:40
8:15	8:22	8:33	8:42	8:47	8:53	9:18	9:25	9:30	9:42	9:47	9:58	10:10
8:45	8:52	9:03	9:12	9:17	9:23	9:48	9:55	10:00	10:12	10:17	10:28	10:40
9:15	9:22	9:33	9:42	9:47	9:53	10:18	10:25	10:30	10:42	10:47	10:58	11:10
9:45	9:52	10:03	10:12	10:17	10:23	10:48	10:55	11:00	11:12	11:17	11:28	11:40
10:15	10:22	10:33	10:42	10:47	10:53	11:18	11:25	11:30	11:42	11:47	11:58	<b>12:10</b>
10:45	10:52	11:03	11:12	11:17	11:23	11:48	11:55	<b>12:00</b>	<b>12:12</b>	<b>12:17</b>	<b>12:28</b>	<b>12:40</b>
11:15	11:22	11:33	11:42	11:47	11:53	<b>12:18</b>	<b>12:25</b>	<b>12:30</b>	<b>12:42</b>	<b>12:47</b>	<b>12:58</b>	<b>1:10</b>
11:45	11:52	<b>12:03</b>	<b>12:12</b>	<b>12:17</b>	<b>12:23</b>	<b>12:48</b>	<b>12:55</b>	<b>1:00</b>	<b>1:12</b>	<b>1:17</b>	<b>1:28</b>	<b>1:40</b>
<b>12:15</b>	<b>12:22</b>	<b>12:33</b>	<b>12:42</b>	<b>12:47</b>	<b>12:53</b>	<b>1:18</b>	<b>1:25</b>	<b>1:30</b>	<b>1:42</b>	<b>1:47</b>	<b>1:58</b>	<b>2:10</b>

Route 64 Weekdays continued on next page.

A.M. times are in light type. P.M. times are in bold type.

# Blue timepoint number indicates a Transfer Point. | Effective January 1, 2020

Route

64

## College St./Amtrak

WEEKDAYS (cont'd)

DEPARTS Olympia Transit Center (Bay I)

10th at St. Michael's

14th at Capital Club Apts.

Lacey Transit Center (Bay G)

College at 22nd

College at Yelm Hwy.

Amtrak Station

College at Yelm Hwy.

College at 22nd

Lacey Transit Center (Bay E)

14th at Capital Club Apts.

10th at St. Michael's

ARRIVES Olympia Transit Center

1

2

3

4

5

6

7

6

5

4

3

2

1

to Amtrak Station						to Olympia Transit Center						
12:45	12:52	1:03	1:12	1:17	1:23	1:48	1:55	2:00	2:12	2:17	2:28	2:40
1:15	1:22	1:33	1:42	1:47	1:53	2:18	2:25	2:30	2:42	2:47	2:58	3:10
1:45	1:52	2:03	2:12	2:17	2:23	2:48	2:55	3:00	3:12	3:17	3:28	3:40
2:15	2:22	2:33	2:42	2:47	2:53	3:18	3:25	3:30	3:42	3:47	3:58	4:10
2:45	2:52	3:03	3:12	3:17	3:23	3:48	3:55	4:00	4:12	4:17	4:28	4:40
3:15	3:22	3:33	3:42	3:47	3:53	4:18	4:25	4:30	4:42	4:47	4:58	5:10
3:45	3:52	4:03	4:12	4:17	4:23	4:48	4:55	5:00	5:12	5:17	5:28	5:40
4:15	4:22	4:33	4:42	4:47	4:53	5:18	5:25	5:30	5:42	5:47	5:58	6:10
4:45	4:52	5:03	5:12	5:17	5:23	5:48	5:55	6:00	6:12	6:17	6:28	6:40
5:15	5:22	5:33	5:42	5:47	5:53	6:18	6:25	6:30	6:42	6:47	6:58	7:10
5:45	5:52	6:03	6:12	6:17	6:23	6:48	6:55	7:00	7:12	7:17	7:28	7:40
6:15	6:22	6:33	6:42	6:47	6:53	7:18	7:25	7:30	7:42	7:47	7:58	8:10
7:15	7:22	7:33	7:42	7:47	7:53	8:18	8:25	8:30	8:42	8:47	8:58	9:10

A.M. times are in light type. P.M. times are in bold type.

# Blue timepoint number indicates a Transfer Point. | Effective January 1, 2020

# College St./Amtrak

Route

# 64

## SATURDAYS & SUNDAYS

- 1  
DEPARTS Olympia Transit Center (Bay I)
- 2  
10th at St. Michael's
- 3  
14th at Capital Club Apts.
- 4  
Lacey Transit Center (Bay G)
- 5  
College at 22nd
- 6  
College at Yelm Hwy.
- 7  
Amtrak Station
- 6  
College at Yelm Hwy.
- 5  
College at 22nd
- 4  
Lacey Transit Center (Bay E)
- 3  
14th at Capital Club Apts.
- 2  
10th at St. Michael's
- 1  
ARRIVES Olympia Transit Center

to Amtrak Station						to Olympia Transit Center										
—	—	—	—	—	—	7:18	7:25	7:30	7:42	7:47	7:58	8:10				
—	—	—	—	—	—	8:18	8:25	8:30	8:42	8:47	8:58	9:10				
8:15	8:22	8:33	8:42	8:47	8:53	9:18	9:25	9:30	9:42	9:47	9:58	10:10				
9:15	9:22	9:33	9:42	9:47	9:53	10:18	10:25	10:30	10:42	10:47	10:58	11:10				
10:15	10:22	10:33	10:42	10:47	10:53	11:18	11:25	11:30	11:42	11:47	11:58	<b>12:10</b>				
11:15	11:22	11:33	11:42	11:47	11:53	<b>12:18</b>	<b>12:25</b>	<b>12:30</b>	<b>12:42</b>	<b>12:47</b>	<b>12:58</b>	<b>1:10</b>				
<b>12:15</b>	<b>12:22</b>	<b>12:33</b>	<b>12:42</b>	<b>12:47</b>	<b>12:53</b>	<b>1:18</b>	<b>1:25</b>	<b>1:30</b>	<b>1:42</b>	<b>1:47</b>	<b>1:58</b>	<b>2:10</b>				
<b>1:15</b>	<b>1:22</b>	<b>1:33</b>	<b>1:42</b>	<b>1:47</b>	<b>1:53</b>	<b>2:18</b>	<b>2:25</b>	<b>2:30</b>	<b>2:42</b>	<b>2:47</b>	<b>2:58</b>	<b>3:10</b>				
<b>2:15</b>	<b>2:22</b>	<b>2:33</b>	<b>2:42</b>	<b>2:47</b>	<b>2:53</b>	<b>3:18</b>	<b>3:25</b>	<b>3:30</b>	<b>3:42</b>	<b>3:47</b>	<b>3:58</b>	<b>4:10</b>				
<b>3:15</b>	<b>3:22</b>	<b>3:33</b>	<b>3:42</b>	<b>3:47</b>	<b>3:53</b>	<b>4:18</b>	<b>4:25</b>	<b>4:30</b>	<b>4:42</b>	<b>4:47</b>	<b>4:58</b>	<b>5:10</b>				
<b>4:15</b>	<b>4:22</b>	<b>4:33</b>	<b>4:42</b>	<b>4:47</b>	<b>4:53</b>	<b>5:18</b>	<b>5:25</b>	<b>5:30</b>	<b>5:42</b>	<b>5:47</b>	<b>5:58</b>	<b>6:10</b>				
<b>5:15</b>	<b>5:22</b>	<b>5:33</b>	<b>5:42</b>	<b>5:47</b>	<b>5:53</b>	<b>6:18</b>	<b>6:25</b>	<b>6:30</b>	<b>6:42</b>	<b>6:47</b>	<b>6:58</b>	<b>7:10</b>				
<b>6:15</b>	<b>6:22</b>	<b>6:33</b>	<b>6:42</b>	<b>6:47</b>	<b>6:53</b>	<b>7:18</b>	<b>7:25</b>	<b>7:30</b>	<b>7:42</b>	<b>7:47</b>	<b>7:58</b>	<b>8:10</b>				
<b>7:15</b>	<b>7:22</b>	<b>7:33</b>	<b>7:42</b>	<b>7:47</b>	<b>7:53</b>	<b>8:18</b>	<b>8:25</b>	<b>8:30</b>	<b>8:42</b>	<b>8:47</b>	<b>8:58</b>	<b>9:10</b>				

A.M. times are in light type. P.M. times are in bold type.

# Blue timepoint number indicates a **Transfer Point**. | Effective January 1, 2020

# Route 66

Route 66 

Other Routes & Number 

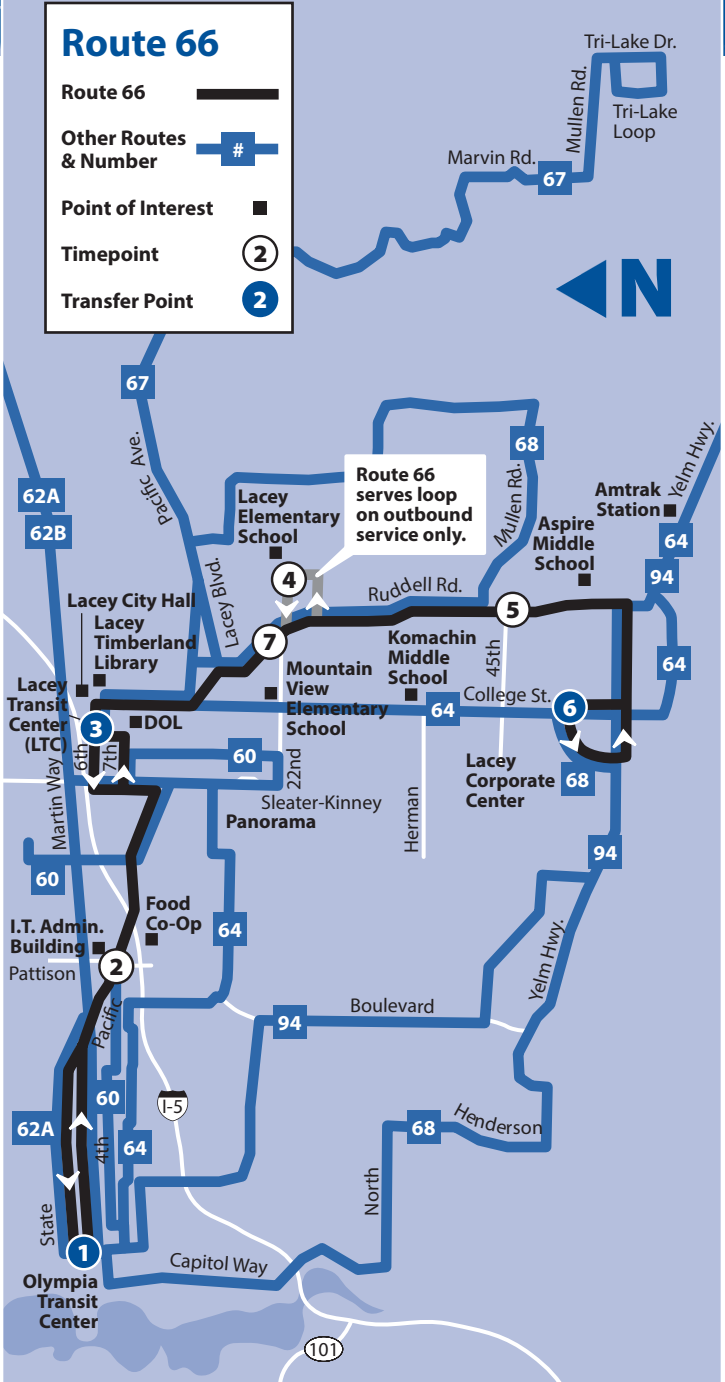
Point of Interest 

Timepoint 

Transfer Point 



Route 66 serves loop on outbound service only.



# Ruddell Rd.

Route

# 66

## WEEKDAYS

- DEPARTS Olympia Transit Center (Bay J)  
**1**
- Pacific at Pattison  
**2**
- Lacey Transit Center (Bay J)  
**3**
- 22nd at Lilac  
**4**
- Ruddell at 45th  
**5**
- Corporate Center at College  
**6**
- Ruddell at 45th  
**5**
- Ruddell at 22nd  
**7**
- ARRIVES Lacey Transit Center (Bay D)  
**3**
- DEPARTS Lacey Transit Center (Bay D)  
**3**
- Pacific at Pattison  
**2**
- ARRIVES Olympia Transit Center  
**1**

to Lacey Corporate Center					to Olympia Transit Center							
—	5:23	5:35	5:44	5:48	5:56	6:02	6:06	6:17	6:20	6:28	6:40	
—	5:53	6:05	6:14	6:18	6:26	6:32	6:36	6:47	6:50	6:58	7:10	
6:15	6:23	6:35	6:44	6:48	6:56	7:02	7:06	7:17	7:20	7:28	7:40	
6:45	6:53	7:05	7:14	7:18	7:26	7:32	7:36	7:47	7:50	7:58	8:10	
7:15	7:23	7:35	7:44	7:48	7:56	8:02	8:06	8:17	8:20	8:28	8:40	
7:45	7:53	8:05	8:14	8:18	8:26	8:32	8:36	8:47	8:50	8:58	9:10	
8:15	8:23	8:35	8:44	8:48	8:56	9:02	9:06	9:17	9:20	9:28	9:40	
8:45	8:53	9:05	9:14	9:18	9:26	9:32	9:36	9:47	9:50	9:58	10:10	
9:15	9:23	9:35	9:44	9:48	9:56	10:02	10:06	10:17	10:20	10:28	10:40	
9:45	9:53	10:05	10:14	10:18	10:26	10:32	10:36	10:47	10:50	10:58	11:10	
10:15	10:23	10:35	10:44	10:48	10:56	11:02	11:06	11:17	11:20	11:28	11:40	
10:45	10:53	11:05	11:14	11:18	11:26	11:32	11:36	11:47	11:50	11:58	<b>12:10</b>	
11:15	11:23	11:35	11:44	11:48	11:56	<b>12:02</b>	<b>12:06</b>	<b>12:17</b>	<b>12:20</b>	<b>12:28</b>	<b>12:40</b>	
11:45	11:53	<b>12:05</b>	<b>12:14</b>	<b>12:18</b>	<b>12:26</b>	<b>12:32</b>	<b>12:36</b>	<b>12:47</b>	<b>12:50</b>	<b>12:58</b>	<b>1:10</b>	
<b>12:15</b>	<b>12:23</b>	<b>12:35</b>	<b>12:44</b>	<b>12:48</b>	<b>12:56</b>	<b>1:02</b>	<b>1:06</b>	<b>1:17</b>	<b>1:20</b>	<b>1:28</b>	<b>1:40</b>	
<b>12:45</b>	<b>12:53</b>	<b>1:05</b>	<b>1:14</b>	<b>1:18</b>	<b>1:26</b>	<b>1:32</b>	<b>1:36</b>	<b>1:47</b>	<b>1:50</b>	<b>1:58</b>	<b>2:10</b>	

Route 66 Weekdays continued on next page.

A.M. times are in light type. P.M. times are in bold type.

# Blue timepoint number indicates a Transfer Point. | Effective January 1, 2020

Route

66

## Ruddell Rd.

WEEKDAYS (cont'd)

DEPARTS Olympia Transit Center (Bay J)	Pacific at Pattison	Lacey Transit Center (Bay J)	22nd at Lilac	Ruddell at 45th	Corporate Center at College	Ruddell at 45th	Ruddell at 22nd	ARRIVES Lacey Transit Center (Bay D)	DEPARTS Lacey Transit Center (Bay D)	Pacific at Pattison	ARRIVES Olympia Transit Center
1	2	3	4	5	6	5	7	3	3	2	1

to Lacey Corporate Center					to Olympia Transit Center						
1:15	1:23	1:35	1:44	1:48	1:56	2:02	2:06	2:17	2:20	2:28	2:40
1:45	1:53	2:05	2:14	2:18	2:26	2:32	2:36	2:47	2:50	2:58	3:10
2:15	2:23	2:35	2:44	2:48	2:56	3:02	3:06	3:17	3:20	3:28	3:40
2:45	2:53	3:05	3:14	3:18	3:26	3:32	3:36	3:47	3:50	3:58	4:10
3:15	3:23	3:35	3:44	3:48	3:56	4:02	4:06	4:17	4:20	4:28	4:40
3:45	3:53	4:05	4:14	4:18	4:26	4:32	4:36	4:47	4:50	4:58	5:10
4:15	4:23	4:35	4:44	4:48	4:56	5:02	5:06	5:17	5:20	5:28	5:40
4:45	4:53	5:05	5:14	5:18	5:26	5:32	5:36	5:47	5:50	5:58	6:10
5:15	5:23	5:35	5:44	5:48	5:56	6:02	6:06	6:17	6:20	6:28	6:40
5:45	5:53	6:05	6:14	6:18	6:26	6:32	6:36	6:47	6:50	6:58	7:10
6:15	6:23	6:35	6:44	6:48	6:56	7:02	7:06	7:17	7:20	7:28	7:40
6:45	6:53	7:05	7:14	7:18	7:26	7:32	7:36	7:47	7:50	7:58	8:10
7:15	7:23	7:35	7:44	7:48	7:56	8:02	8:06	8:17	8:20	8:28	8:40
7:45	7:53	8:05	8:14	8:18	8:26	8:32	8:36	8:47	8:50	8:58	9:10
8:15	8:23	8:35	8:44	8:48	8:56	9:02	9:06	9:17	9:20	9:28	9:40
9:15	9:23	9:35	9:44	9:48	9:56	10:02	10:06	10:17	10:20	10:28	10:40
10:15	10:23	10:35	10:44	10:48	10:53	10:59	11:03	11:14*	—	—	—

\*End of trip. Drop off only at this time.

A.M. times are in light type. P.M. times are in bold type.

# Blue timepoint number indicates a Transfer Point. | Effective January 1, 2020



# Ruddell Rd.

Route

# 66

## SATURDAYS & SUNDAYS

DEPARTS Olympia  
Transit Center (Bay J)

Pacific at Pattison

Lacey Transit Center  
(Bay J)

22nd at Lilac

Ruddell at 45th

Corporate Center at  
College

Ruddell at 45th

Ruddell at 22nd

ARRIVES Lacey Transit  
Center (Bay D)

DEPARTS Lacey Transit  
Center (Bay D)

Pacific at  
Pattison

ARRIVES Olympia  
Transit Center

1

2

3

4

5

6

5

7

3

3

2

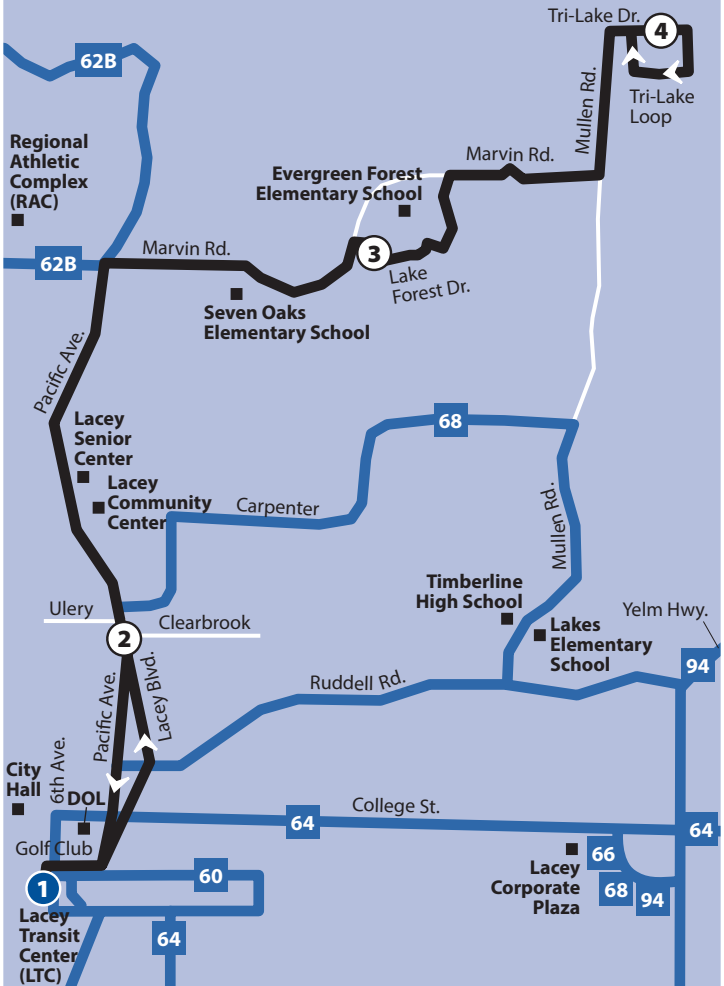
1

to Lacey Corporate Center					to Olympia Transit Center						
—	—	—	—	—	7:26	7:32	7:36	7:47	7:50	7:58	8:10
—	—	—	—	—	7:56	8:02	8:06	8:17	8:20	8:28	8:40
7:45	7:53	8:05	8:14	8:18	8:26	8:32	8:36	8:47	8:50	8:58	9:10
8:15	8:23	8:35	8:44	8:48	8:56	9:02	9:06	9:17	9:20	9:28	9:40
8:45	8:53	9:05	9:14	9:18	9:26	9:32	9:36	9:47	9:50	9:58	10:10
9:15	9:23	9:35	9:44	9:48	9:56	10:02	10:06	10:17	10:20	10:28	10:40
9:45	9:53	10:05	10:14	10:18	10:26	10:32	10:36	10:47	10:50	10:58	11:10
10:15	10:23	10:35	10:44	10:48	10:56	11:02	11:06	11:17	11:20	11:28	11:40
10:45	10:53	11:05	11:14	11:18	11:26	11:32	11:36	11:47	11:50	11:58	<b>12:10</b>
11:15	11:23	11:35	11:44	11:48	11:56	<b>12:02</b>	<b>12:06</b>	<b>12:17</b>	<b>12:20</b>	<b>12:28</b>	<b>12:40</b>
11:45	11:53	<b>12:05</b>	<b>12:14</b>	<b>12:18</b>	<b>12:26</b>	<b>12:32</b>	<b>12:36</b>	<b>12:47</b>	<b>12:50</b>	<b>12:58</b>	<b>1:10</b>
<b>12:15</b>	<b>12:23</b>	<b>12:35</b>	<b>12:44</b>	<b>12:48</b>	<b>12:56</b>	<b>1:02</b>	<b>1:06</b>	<b>1:17</b>	<b>1:20</b>	<b>1:28</b>	<b>1:40</b>
<b>12:45</b>	<b>12:53</b>	<b>1:05</b>	<b>1:14</b>	<b>1:18</b>	<b>1:26</b>	<b>1:32</b>	<b>1:36</b>	<b>1:47</b>	<b>1:50</b>	<b>1:58</b>	<b>2:10</b>
<b>1:15</b>	<b>1:23</b>	<b>1:35</b>	<b>1:44</b>	<b>1:48</b>	<b>1:56</b>	<b>2:02</b>	<b>2:06</b>	<b>2:17</b>	<b>2:20</b>	<b>2:28</b>	<b>2:40</b>
<b>1:45</b>	<b>1:53</b>	<b>2:05</b>	<b>2:14</b>	<b>2:18</b>	<b>2:26</b>	<b>2:32</b>	<b>2:36</b>	<b>2:47</b>	<b>2:50</b>	<b>2:58</b>	<b>3:10</b>
<b>2:15</b>	<b>2:23</b>	<b>2:35</b>	<b>2:44</b>	<b>2:48</b>	<b>2:56</b>	<b>3:02</b>	<b>3:06</b>	<b>3:17</b>	<b>3:20</b>	<b>3:28</b>	<b>3:40</b>
<b>2:45</b>	<b>2:53</b>	<b>3:05</b>	<b>3:14</b>	<b>3:18</b>	<b>3:26</b>	<b>3:32</b>	<b>3:36</b>	<b>3:47</b>	<b>3:50</b>	<b>3:58</b>	<b>4:10</b>
<b>3:15</b>	<b>3:23</b>	<b>3:35</b>	<b>3:44</b>	<b>3:48</b>	<b>3:56</b>	<b>4:02</b>	<b>4:06</b>	<b>4:17</b>	<b>4:20</b>	<b>4:28</b>	<b>4:40</b>
<b>3:45</b>	<b>3:53</b>	<b>4:05</b>	<b>4:14</b>	<b>4:18</b>	<b>4:26</b>	<b>4:32</b>	<b>4:36</b>	<b>4:47</b>	<b>4:50</b>	<b>4:58</b>	<b>5:10</b>
<b>4:15</b>	<b>4:23</b>	<b>4:35</b>	<b>4:44</b>	<b>4:48</b>	<b>4:56</b>	<b>5:02</b>	<b>5:06</b>	<b>5:17</b>	<b>5:20</b>	<b>5:28</b>	<b>5:40</b>
<b>4:45</b>	<b>4:53</b>	<b>5:05</b>	<b>5:14</b>	<b>5:18</b>	<b>5:26</b>	<b>5:32</b>	<b>5:36</b>	<b>5:47</b>	<b>5:50</b>	<b>5:58</b>	<b>6:10</b>
<b>5:15</b>	<b>5:23</b>	<b>5:35</b>	<b>5:44</b>	<b>5:48</b>	<b>5:56</b>	<b>6:02</b>	<b>6:06</b>	<b>6:17</b>	<b>6:20</b>	<b>6:28</b>	<b>6:40</b>
<b>5:45</b>	<b>5:53</b>	<b>6:05</b>	<b>6:14</b>	<b>6:18</b>	<b>6:26</b>	<b>6:32</b>	<b>6:36</b>	<b>6:47</b>	<b>6:50</b>	<b>6:58</b>	<b>7:10</b>
<b>6:15</b>	<b>6:23</b>	<b>6:35</b>	<b>6:44</b>	<b>6:48</b>	<b>6:56</b>	<b>7:02</b>	<b>7:06</b>	<b>7:17</b>	<b>7:20</b>	<b>7:28</b>	<b>7:40</b>
<b>6:45</b>	<b>6:53</b>	<b>7:05</b>	<b>7:14</b>	<b>7:18</b>	<b>7:26</b>	<b>7:32</b>	<b>7:36</b>	<b>7:47</b>	<b>7:50</b>	<b>7:58</b>	<b>8:10</b>
<b>7:15</b>	<b>7:23</b>	<b>7:35</b>	<b>7:44</b>	<b>7:48</b>	<b>7:56</b>	<b>8:02</b>	<b>8:06</b>	<b>8:17</b>	<b>8:20</b>	<b>8:28</b>	<b>8:40</b>
<b>7:45</b>	<b>7:53</b>	<b>8:05</b>	<b>8:14</b>	<b>8:18</b>	<b>8:26</b>	<b>8:32</b>	<b>8:36</b>	<b>8:47</b>	<b>8:50</b>	<b>8:58</b>	<b>9:10</b>
<b>8:15</b>	<b>8:23</b>	<b>8:35</b>	<b>8:44</b>	<b>8:48</b>	<b>8:56</b>	<b>9:02</b>	<b>9:06</b>	<b>9:17</b>	<b>9:20</b>	<b>9:28</b>	<b>9:40</b>
<b>8:45</b>	<b>8:53</b>	<b>9:05</b>	<b>9:14</b>	<b>9:18</b>	<b>9:26</b>	<b>9:32</b>	<b>9:36</b>	<b>9:47</b>	<b>9:50</b>	<b>9:58</b>	<b>10:10</b>
<b>9:15</b>	<b>9:23</b>	<b>9:35</b>	<b>9:44</b>	<b>9:48</b>	<b>9:56</b>	<b>10:02</b>	<b>10:06</b>	<b>10:17</b>	<b>10:20</b>	<b>10:28</b>	<b>10:40</b>
<b>10:15</b>	<b>10:23</b>	<b>10:35</b>	<b>10:44</b>	<b>10:48</b>	<b>10:53</b>	<b>10:59</b>	<b>11:03</b>	<b>11:14*</b>	—	—	—

\*End of trip. Drop off only at this time.

# Route 67

- Route 67
- Other Routes & Number #
- Point of Interest
- Timepoint 2
- Transfer Point 2



# Tri-Lake

Route

# 67

## WEEKDAYS

- DEPARTS Lacey Transit Center (Bay F)  
**1**
- Lacey Blvd. at Clearbrook  
**2**
- Lake Forest at Fordham  
**3**
- Tri-Lake Dr. at Tri-Lake Loop  
**4**
- Lake Forest at Fordham  
**3**
- Pacific at Bowker  
**2**
- ARRIVES Lacey Transit Center  
**1**

to Tri-Lake			to Lacey Transit Center			
—	—	—	6:10	6:17	6:24	6:35
6:50	6:55	7:03	7:10	7:17	7:24	7:35
7:50	7:55	8:03	8:10	8:17	8:24	8:35
8:50	8:55	9:03	9:10	9:17	9:24	9:35
9:50	9:55	10:03	10:10	10:17	10:24	10:35
10:50	10:55	11:03	11:10	11:17	11:24	11:35
11:50	11:55	<b>12:03</b>	<b>12:10</b>	<b>12:17</b>	<b>12:24</b>	<b>12:35</b>
<b>12:53</b>	<b>12:57</b>	<b>1:04</b>	<b>1:10</b>	<b>1:17</b>	<b>1:24</b>	<b>1:35</b>
<b>1:53</b>	<b>1:57</b>	<b>2:04</b>	<b>2:10</b>	<b>2:17</b>	<b>2:24</b>	<b>2:35</b>
<b>2:53</b>	<b>2:57</b>	<b>3:04</b>	<b>3:10</b>	<b>3:17</b>	<b>3:24</b>	<b>3:35</b>
<b>3:53</b>	<b>3:57</b>	<b>4:04</b>	<b>4:10</b>	<b>4:17</b>	<b>4:24</b>	<b>4:35</b>
<b>4:53</b>	<b>4:57</b>	<b>5:04</b>	<b>5:10</b>	<b>5:17</b>	<b>5:24</b>	<b>5:35</b>
<b>5:53</b>	<b>5:57</b>	<b>6:04</b>	<b>6:10</b>	<b>6:17</b>	<b>6:24</b>	<b>6:35</b>
<b>6:50</b>	<b>6:55</b>	<b>7:03</b>	<b>7:10</b>	<b>7:17</b>	<b>7:24</b>	<b>7:35</b>

A.M. times are in light type. P.M. times are in bold type.

# Blue timepoint number indicates a **Transfer Point**. | Effective January 1, 2020

Route

67

Tri-Lake

SATURDAYS &amp; SUNDAYS

DEPARTS Lacey Transit  
Center (Bay F)

1

Lacey Blvd. at Clearbrook

2

Lake Forest at Fordham

3

Tri-Lake Dr. at Tri-Lake Loop

4

Lake Forest at Fordham

3

Pacific at Bowker

2

ARRIVES Lacey Transit  
Center

1

to Tri-Lake			to Lacey Transit Center			
—	—	—	8:10	8:17	8:24	8:35
8:50	8:55	9:03	9:10	9:17	9:24	9:35
9:50	9:55	10:03	10:10	10:17	10:24	10:35
10:50	10:55	11:03	11:10	11:17	11:24	11:35
11:50	11:55	<b>12:03</b>	<b>12:10</b>	<b>12:17</b>	<b>12:24</b>	<b>12:35</b>
<b>12:53</b>	<b>12:57</b>	<b>1:04</b>	<b>1:10</b>	<b>1:17</b>	<b>1:24</b>	<b>1:35</b>
<b>1:53</b>	<b>1:57</b>	<b>2:04</b>	<b>2:10</b>	<b>2:17</b>	<b>2:24</b>	<b>2:35</b>
<b>2:53</b>	<b>2:57</b>	<b>3:04</b>	<b>3:10</b>	<b>3:17</b>	<b>3:24</b>	<b>3:35</b>
<b>3:53</b>	<b>3:57</b>	<b>4:04</b>	<b>4:10</b>	<b>4:17</b>	<b>4:24</b>	<b>4:35</b>
<b>4:53</b>	<b>4:57</b>	<b>5:04</b>	<b>5:10</b>	<b>5:17</b>	<b>5:24</b>	<b>5:35</b>
<b>5:53</b>	<b>5:57</b>	<b>6:04</b>	<b>6:10</b>	<b>6:17</b>	<b>6:24</b>	<b>6:35</b>
<b>6:50</b>	<b>6:55</b>	<b>7:03</b>	<b>7:10</b>	<b>7:17</b>	<b>7:24</b>	<b>7:35</b>

A.M. times are in light type. P.M. times are in bold type.

#

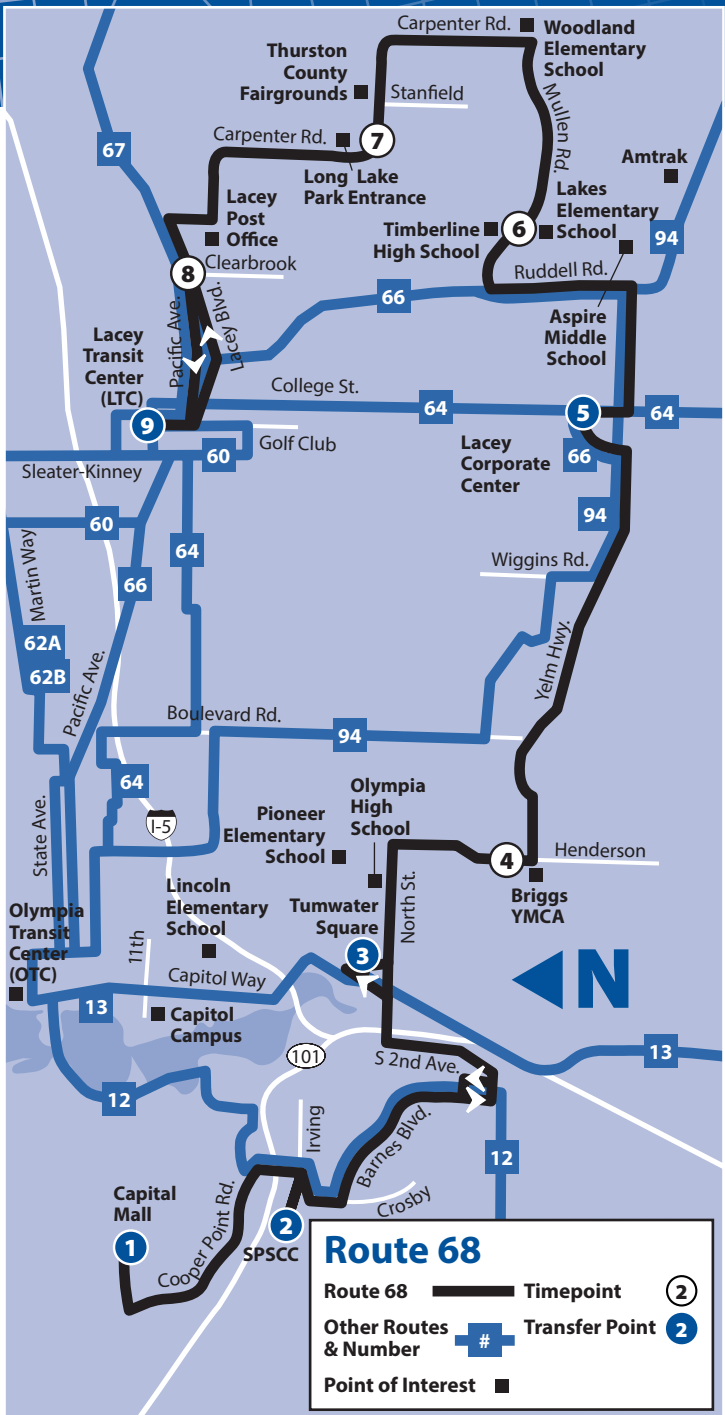
Blue timepoint number indicates a Transfer Point. | Effective January 1, 2020

# We're Going ➤ ***YOUR WAY!***



## **Thurston County's reliable, affordable transportation!**

- 19 local and Express bus routes.
- Vanpool commuter program.
- Dial-A-Lift for qualified customers.
- Free Travel Training and trip planning.



# Yelm Highway/ West Olympia

Route  
**68**

## WEEKDAYS

- DEPARTS Capital  
Mall  
**1**
- SPSCC  
**2**
- Turnwater Square  
**3**
- Henderson at Yelm  
Highway  
**4**
- Corporate Center at  
College  
**5**
- Timberline High  
School  
**6**
- Carpenter at  
County Fairgrounds  
**7**
- Pacific at Bowker  
**8**
- ARRIVES Lacey  
Transit Center  
**9**

to Lacey Transit Center via SPSCC								
—	—	—	—	5:48	5:54	6:01	6:05	6:13
—	—	—	—	6:18	6:24	6:31	6:35	6:43
6:08	6:20	6:33	6:38	6:48	6:54	7:01	7:05	7:13
6:38	6:50	7:03	7:08	7:18	7:24	7:31	7:35	7:43
7:08	7:20	7:33	7:38	7:48	7:54	8:01	8:05	8:13
7:38	7:50	8:03	8:08	8:18	8:24	8:31	8:35	8:43
8:08	8:20	8:33	8:38	8:48	8:54	9:01	9:05	9:13
8:38	8:50	9:03	9:08	9:18	9:24	9:31	9:35	9:43
9:08	9:20	9:33	9:38	9:48	9:54	10:01	10:05	10:13
9:38	9:50	10:03	10:08	10:18	10:24	10:31	10:35	10:43
10:08	10:20	10:33	10:38	10:48	10:54	11:01	11:05	11:13
10:38	10:50	11:03	11:08	11:18	11:24	11:31	11:35	11:43
11:08	11:20	11:33	11:38	11:48	11:54	<b>12:01</b>	<b>12:05</b>	<b>12:13</b>
11:52	<b>12:04</b>	<b>12:17</b>	<b>12:22</b>	<b>12:32</b>	<b>12:38</b>	<b>12:45</b>	<b>12:49</b>	<b>12:57</b>
<b>12:22</b>	<b>12:34</b>	<b>12:47</b>	<b>12:52</b>	<b>1:02</b>	<b>1:08</b>	<b>1:15</b>	<b>1:19</b>	<b>1:27</b>
<b>12:52</b>	<b>1:04</b>	<b>1:17</b>	<b>1:22</b>	<b>1:32</b>	<b>1:38</b>	<b>1:45</b>	<b>1:49</b>	<b>1:57</b>
<b>1:22</b>	<b>1:34</b>	<b>1:47</b>	<b>1:52</b>	<b>2:02</b>	<b>2:08</b>	<b>2:15</b>	<b>2:19</b>	<b>2:27</b>
<b>1:52</b>	<b>2:04</b>	<b>2:17</b>	<b>2:22</b>	<b>2:32</b>	<b>2:38</b>	<b>2:45</b>	<b>2:49</b>	<b>2:57</b>
<b>2:22</b>	<b>2:34</b>	<b>2:47</b>	<b>2:52</b>	<b>3:02</b>	<b>3:08</b>	<b>3:15</b>	<b>3:19</b>	<b>3:27</b>
<b>2:52</b>	<b>3:04</b>	<b>3:17</b>	<b>3:22</b>	<b>3:32</b>	<b>3:38</b>	<b>3:45</b>	<b>3:49</b>	<b>3:57</b>
<b>3:22</b>	<b>3:34</b>	<b>3:47</b>	<b>3:52</b>	<b>4:02</b>	<b>4:08</b>	<b>4:15</b>	<b>4:19</b>	<b>4:27</b>
<b>3:52</b>	<b>4:04</b>	<b>4:17</b>	<b>4:22</b>	<b>4:32</b>	<b>4:38</b>	<b>4:45</b>	<b>4:49</b>	<b>4:57</b>
<b>4:22</b>	<b>4:34</b>	<b>4:47</b>	<b>4:52</b>	<b>5:02</b>	<b>5:08</b>	<b>5:15</b>	<b>5:19</b>	<b>5:27</b>
<b>4:52</b>	<b>5:04</b>	<b>5:17</b>	<b>5:22</b>	<b>5:32</b>	<b>5:38</b>	<b>5:45</b>	<b>5:49</b>	<b>5:57</b>
<b>5:22</b>	<b>5:34</b>	<b>5:47</b>	<b>5:52</b>	<b>6:02</b>	<b>6:08</b>	<b>6:15</b>	<b>6:19</b>	<b>6:27</b>
<b>5:52</b>	<b>6:04</b>	<b>6:17</b>	<b>6:22</b>	<b>6:32</b>	<b>6:38</b>	<b>6:45</b>	<b>6:49</b>	<b>6:57</b>
<b>6:22</b>	<b>6:34</b>	<b>6:47</b>	<b>6:52</b>	<b>7:02</b>	<b>7:08</b>	<b>7:15</b>	<b>7:19</b>	<b>7:27</b>
<b>6:52</b>	<b>7:04</b>	<b>7:17</b>	<b>7:22</b>	<b>7:32</b>	<b>7:38</b>	<b>7:45</b>	<b>7:49</b>	<b>7:57</b>
<b>7:22</b>	<b>7:34</b>	<b>7:47</b>	<b>7:52</b>	<b>8:02</b>	<b>8:08</b>	<b>8:15</b>	<b>8:19</b>	<b>8:27</b>
<b>7:52</b>	<b>8:04</b>	<b>8:17</b>	<b>8:22</b>	<b>8:32</b>	<b>8:38</b>	<b>8:45</b>	<b>8:49</b>	<b>8:57</b>
<b>8:22</b>	<b>8:34</b>	<b>8:47</b>	<b>8:52</b>	<b>9:02</b>	<b>9:08</b>	<b>9:15</b>	<b>9:19</b>	<b>9:27</b>
<b>8:52</b>	<b>9:04</b>	<b>9:17</b>	<b>9:22</b>	<b>9:32</b>	<b>9:38</b>	<b>9:45</b>	<b>9:49</b>	<b>9:57</b>
<b>9:22</b>	<b>9:34</b>	<b>9:47</b>	<b>9:52</b>	<b>10:02</b>	<b>10:08</b>	<b>10:15</b>	<b>10:19</b>	<b>10:27</b>
<b>9:52</b>	<b>10:04</b>	<b>10:17</b>	<b>10:22</b>	<b>10:32</b>	<b>10:38</b>	<b>10:45</b>	<b>10:49</b>	<b>10:57</b>

Route 68 Weekdays continued on next page.

A.M. times are in light type. P.M. times are in bold type.

# Blue timepoint number indicates a **Transfer Point**. | Effective January 1, 2020

Route

68

# Yelm Highway/ West Olympia

WEEKDAYS (cont'd)

DEPARTS Lacey  
Transit Center (Bay I)

9

Lacey Blvd. at  
Clearbrook

8

Carpenter at County  
Fairgrounds

7

Timberline High  
School

6

Corporate Center at  
College

5

Henderson at Yelm  
Highway

4

Tumwater Square

3

SPSCC

2

ARRIVES Capital  
Mall

1

## to Capital Mall via SPSCC

—	—	—	—	5:47	5:54	6:03	6:15	6:29
5:54	5:59	6:04	6:08	6:17	6:24	6:33	6:45	6:59
6:24	6:29	6:34	6:38	6:47	6:54	7:03	7:15	7:29
6:49	6:54	6:59	7:03	7:14	7:22	7:33	7:45	7:59
7:24	7:29	7:34	7:38	7:47	7:54	8:03	8:15	8:29
7:54	7:59	8:04	8:08	8:17	8:24	8:33	8:45	8:59
8:24	8:29	8:34	8:38	8:47	8:54	9:03	9:15	9:29
8:54	8:59	9:04	9:08	9:17	9:24	9:33	9:45	9:59
9:24	9:29	9:34	9:38	9:47	9:54	10:03	10:15	10:29
9:54	9:59	10:04	10:08	10:17	10:24	10:33	10:45	10:59
10:24	10:29	10:34	10:38	10:47	10:54	11:03	11:15	11:29
10:54	10:59	11:04	11:08	11:17	11:24	11:33	11:45	11:59
11:38	11:43	11:48	11:52	<b>12:01</b>	<b>12:08</b>	<b>12:17</b>	<b>12:29</b>	<b>12:43</b>
<b>12:08</b>	<b>12:13</b>	<b>12:18</b>	<b>12:22</b>	<b>12:31</b>	<b>12:38</b>	<b>12:47</b>	<b>12:59</b>	<b>1:13</b>
<b>12:38</b>	<b>12:43</b>	<b>12:48</b>	<b>12:52</b>	<b>1:01</b>	<b>1:08</b>	<b>1:17</b>	<b>1:29</b>	<b>1:43</b>
<b>1:08</b>	<b>1:13</b>	<b>1:18</b>	<b>1:22</b>	<b>1:31</b>	<b>1:38</b>	<b>1:47</b>	<b>1:59</b>	<b>2:13</b>
<b>1:38</b>	<b>1:43</b>	<b>1:48</b>	<b>1:52</b>	<b>2:01</b>	<b>2:08</b>	<b>2:17</b>	<b>2:29</b>	<b>2:43</b>
<b>2:08</b>	<b>2:13</b>	<b>2:18</b>	<b>2:22</b>	<b>2:31</b>	<b>2:38</b>	<b>2:47</b>	<b>2:59</b>	<b>3:13</b>
<b>2:38</b>	<b>2:43</b>	<b>2:48</b>	<b>2:52</b>	<b>3:01</b>	<b>3:08</b>	<b>3:17</b>	<b>3:29</b>	<b>3:43</b>
<b>3:08</b>	<b>3:13</b>	<b>3:18</b>	<b>3:22</b>	<b>3:31</b>	<b>3:38</b>	<b>3:47</b>	<b>3:59</b>	<b>4:13</b>
<b>3:38</b>	<b>3:43</b>	<b>3:48</b>	<b>3:52</b>	<b>4:01</b>	<b>4:08</b>	<b>4:17</b>	<b>4:29</b>	<b>4:43</b>
<b>4:08</b>	<b>4:13</b>	<b>4:18</b>	<b>4:22</b>	<b>4:31</b>	<b>4:38</b>	<b>4:47</b>	<b>4:59</b>	<b>5:13</b>
<b>4:38</b>	<b>4:43</b>	<b>4:48</b>	<b>4:52</b>	<b>5:01</b>	<b>5:08</b>	<b>5:17</b>	<b>5:29</b>	<b>5:43</b>
<b>5:08</b>	<b>5:13</b>	<b>5:18</b>	<b>5:22</b>	<b>5:31</b>	<b>5:38</b>	<b>5:47</b>	<b>5:59</b>	<b>6:13</b>
<b>5:38</b>	<b>5:43</b>	<b>5:48</b>	<b>5:52</b>	<b>6:01</b>	<b>6:08</b>	<b>6:17</b>	<b>6:29</b>	<b>6:43</b>
<b>6:08</b>	<b>6:13</b>	<b>6:18</b>	<b>6:22</b>	<b>6:31</b>	<b>6:38</b>	<b>6:47</b>	<b>6:59</b>	<b>7:13</b>
<b>6:38</b>	<b>6:43</b>	<b>6:48</b>	<b>6:52</b>	<b>7:01</b>	<b>7:08</b>	<b>7:17</b>	<b>7:29</b>	<b>7:43</b>
<b>7:08</b>	<b>7:13</b>	<b>7:18</b>	<b>7:22</b>	<b>7:31</b>	<b>7:38</b>	<b>7:47</b>	<b>7:59</b>	<b>8:13</b>
<b>7:38</b>	<b>7:43</b>	<b>7:48</b>	<b>7:52</b>	<b>8:01</b>	<b>8:08</b>	<b>8:17</b>	<b>8:29</b>	<b>8:43</b>
<b>8:08</b>	<b>8:13</b>	<b>8:18</b>	<b>8:22</b>	<b>8:31</b>	<b>8:38</b>	<b>8:47</b>	<b>8:59</b>	<b>9:13</b>
<b>8:38</b>	<b>8:43</b>	<b>8:48</b>	<b>8:52</b>	<b>9:01</b>	<b>9:08</b>	<b>9:17</b>	<b>9:29</b>	<b>9:43</b>
<b>9:08</b>	<b>9:13</b>	<b>9:18</b>	<b>9:22</b>	<b>9:31</b>	<b>9:38</b>	<b>9:47</b>	<b>9:59</b>	<b>10:13</b>
<b>9:38</b>	<b>9:43</b>	<b>9:48</b>	<b>9:52</b>	<b>10:01</b>	<b>10:08</b>	<b>10:17</b>	<b>10:29</b>	<b>10:43</b>

Route 68 Saturdays &amp; Sundays continued on next page.

A.M. times are in light type. P.M. times are in bold type.

#

Blue timepoint number indicates a Transfer Point. | Effective January 1, 2020



# Yelm Highway/ West Olympia

Route  
**68**

SATURDAYS & SUNDAYS

- DEPARTS Capital  
Mall  
**1**
- SPSCC  
**2**
- Tumwater Square  
**3**
- Henderson at Yelm  
Highway  
**4**
- Corporate Center at  
College  
**5**
- Timberline High  
School  
**6**
- Carpenter at  
County Fairgrounds  
**7**
- Pacific at Bowler  
**8**
- ARRIVES Lacey  
Transit Center  
**9**

**to Lacey Transit Center via SPSCC**

—	—	—	—	7:55	8:01	8:08	8:12	8:20
7:45	7:57	8:10	8:15	8:25	8:31	8:38	8:42	8:50
8:15	8:27	8:40	8:45	8:55	9:01	9:08	9:12	9:20
8:45	8:57	9:10	9:15	9:25	9:31	9:38	9:42	9:50
9:15	9:27	9:40	9:45	9:55	10:01	10:08	10:12	10:20
9:45	9:57	10:10	10:15	10:25	10:31	10:38	10:42	10:50
10:15	10:27	10:40	10:45	10:55	11:01	11:08	11:12	11:20
10:45	10:57	11:10	11:15	11:25	11:31	11:38	11:42	11:50
11:15	11:27	11:40	11:45	11:55	<b>12:01</b>	<b>12:08</b>	<b>12:12</b>	<b>12:20</b>
11:45	11:57	<b>12:10</b>	<b>12:15</b>	<b>12:25</b>	<b>12:31</b>	<b>12:38</b>	<b>12:42</b>	<b>12:50</b>
<b>12:15</b>	<b>12:27</b>	<b>12:40</b>	<b>12:45</b>	<b>12:55</b>	<b>1:01</b>	<b>1:08</b>	<b>1:12</b>	<b>1:20</b>
<b>12:45</b>	<b>12:57</b>	<b>1:10</b>	<b>1:15</b>	<b>1:25</b>	<b>1:31</b>	<b>1:38</b>	<b>1:42</b>	<b>1:50</b>
<b>1:15</b>	<b>1:27</b>	<b>1:40</b>	<b>1:45</b>	<b>1:55</b>	<b>2:01</b>	<b>2:08</b>	<b>2:12</b>	<b>2:20</b>
<b>1:45</b>	<b>1:57</b>	<b>2:10</b>	<b>2:15</b>	<b>2:25</b>	<b>2:31</b>	<b>2:38</b>	<b>2:42</b>	<b>2:50</b>
<b>2:15</b>	<b>2:27</b>	<b>2:40</b>	<b>2:45</b>	<b>2:55</b>	<b>3:01</b>	<b>3:08</b>	<b>3:12</b>	<b>3:20</b>
<b>2:45</b>	<b>2:57</b>	<b>3:10</b>	<b>3:15</b>	<b>3:25</b>	<b>3:31</b>	<b>3:38</b>	<b>3:42</b>	<b>3:50</b>
<b>3:15</b>	<b>3:27</b>	<b>3:40</b>	<b>3:45</b>	<b>3:55</b>	<b>4:01</b>	<b>4:08</b>	<b>4:12</b>	<b>4:20</b>
<b>3:45</b>	<b>3:57</b>	<b>4:10</b>	<b>4:15</b>	<b>4:25</b>	<b>4:31</b>	<b>4:38</b>	<b>4:42</b>	<b>4:50</b>
<b>4:15</b>	<b>4:27</b>	<b>4:40</b>	<b>4:45</b>	<b>4:55</b>	<b>5:01</b>	<b>5:08</b>	<b>5:12</b>	<b>5:20</b>
<b>4:45</b>	<b>4:57</b>	<b>5:10</b>	<b>5:15</b>	<b>5:25</b>	<b>5:31</b>	<b>5:38</b>	<b>5:42</b>	<b>5:50</b>
<b>5:15</b>	<b>5:27</b>	<b>5:40</b>	<b>5:45</b>	<b>5:55</b>	<b>6:01</b>	<b>6:08</b>	<b>6:12</b>	<b>6:20</b>
<b>5:45</b>	<b>5:57</b>	<b>6:10</b>	<b>6:15</b>	<b>6:25</b>	<b>6:31</b>	<b>6:38</b>	<b>6:42</b>	<b>6:50</b>
<b>6:15</b>	<b>6:27</b>	<b>6:40</b>	<b>6:45</b>	<b>6:55</b>	<b>7:01</b>	<b>7:08</b>	<b>7:12</b>	<b>7:20</b>
<b>6:45</b>	<b>6:57</b>	<b>7:10</b>	<b>7:15</b>	<b>7:25</b>	<b>7:31</b>	<b>7:38</b>	<b>7:42</b>	<b>7:50</b>
<b>7:15</b>	<b>7:27</b>	<b>7:40</b>	<b>7:45</b>	<b>7:55</b>	<b>8:01</b>	<b>8:08</b>	<b>8:12</b>	<b>8:20</b>
<b>7:45</b>	<b>7:57</b>	<b>8:10</b>	<b>8:15</b>	<b>8:25</b>	<b>8:31</b>	<b>8:38</b>	<b>8:42</b>	<b>8:50</b>
<b>8:15</b>	<b>8:27</b>	<b>8:40</b>	<b>8:45</b>	<b>8:55</b>	<b>9:01</b>	<b>9:08</b>	<b>9:12</b>	<b>9:20</b>
<b>8:45</b>	<b>8:57</b>	<b>9:10</b>	<b>9:15</b>	<b>9:25</b>	<b>9:31</b>	<b>9:38</b>	<b>9:42</b>	<b>9:50</b>
<b>9:15</b>	<b>9:27</b>	<b>9:40</b>	<b>9:45</b>	<b>9:55</b>	<b>10:01</b>	<b>10:08</b>	<b>10:12</b>	<b>10:20</b>
<b>9:45</b>	<b>9:57</b>	<b>10:10</b>	<b>10:15</b>	<b>10:25</b>	<b>10:31</b>	<b>10:38</b>	<b>10:42</b>	<b>10:50</b>

Route 68 Saturdays & Sundays continued on next page.

A.M. times are in light type. P.M. times are in bold type.

# Blue timepoint number indicates a **Transfer Point.** | Effective January 1, 2020

Route

68

# Yelm Highway/ West Olympia

SATURDAYS &amp; SUNDAYS (cont'd)

DEPARTS Lacey  
Transit Center (Bay I)

9

Lacey Blvd. at  
Clearbrook

8

Carpenter at  
County Fairgrounds

7

Timberline High  
School

6

Corporate Center at  
College

5

Henderson at Yelm  
Highway

4

Tumwater Square

3

SPSCC

2

ARRIVES Capital  
Mall

1

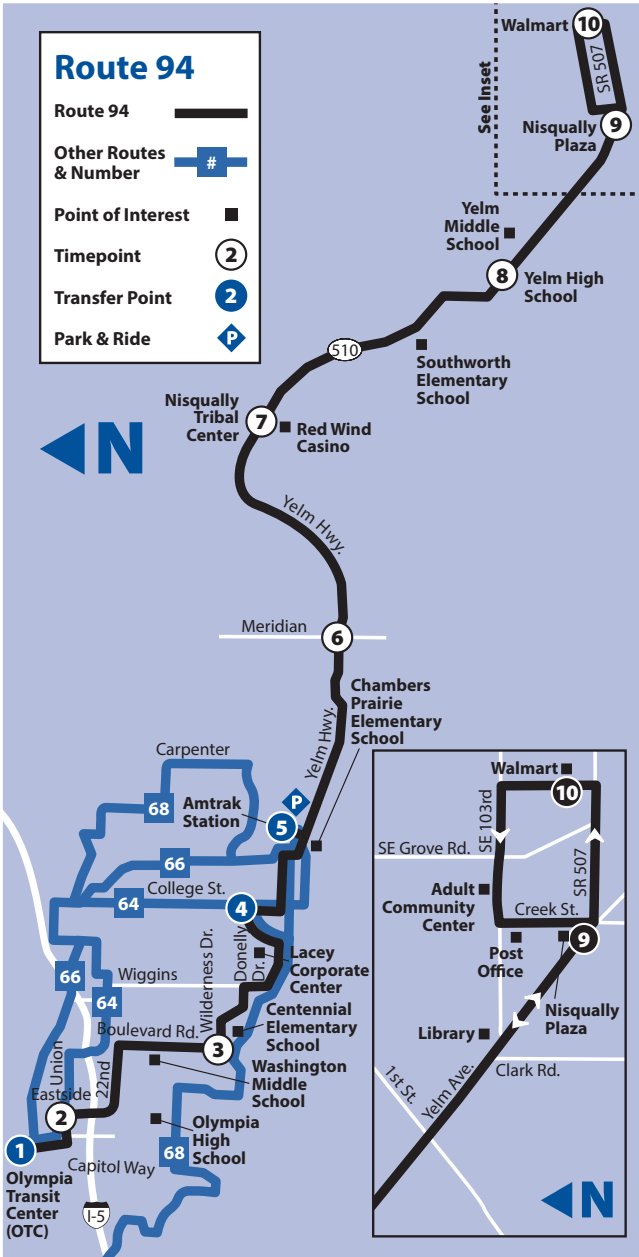
## to Capital Mall via SPSCC

7:31	7:36	7:41	7:45	7:54	8:01	8:10	8:22	8:36
8:01	8:06	8:11	8:15	8:24	8:31	8:40	8:52	9:06
8:31	8:36	8:41	8:45	8:54	9:01	9:10	9:22	9:36
9:01	9:06	9:11	9:15	9:24	9:31	9:40	9:52	10:06
9:31	9:36	9:41	9:45	9:54	10:01	10:10	10:22	10:36
10:01	10:06	10:11	10:15	10:24	10:31	10:40	10:52	11:06
10:31	10:36	10:41	10:45	10:54	11:01	11:10	11:22	11:36
11:01	11:06	11:11	11:15	11:24	11:31	11:40	11:52	<b>12:06</b>
11:31	11:36	11:41	11:45	11:54	<b>12:01</b>	<b>12:10</b>	<b>12:22</b>	<b>12:36</b>
<b>12:01</b>	<b>12:06</b>	<b>12:11</b>	<b>12:15</b>	<b>12:24</b>	<b>12:31</b>	<b>12:40</b>	<b>12:52</b>	<b>1:06</b>
<b>12:31</b>	<b>12:36</b>	<b>12:41</b>	<b>12:45</b>	<b>12:54</b>	<b>1:01</b>	<b>1:10</b>	<b>1:22</b>	<b>1:36</b>
<b>1:01</b>	<b>1:06</b>	<b>1:11</b>	<b>1:15</b>	<b>1:24</b>	<b>1:31</b>	<b>1:40</b>	<b>1:52</b>	<b>2:06</b>
<b>1:31</b>	<b>1:36</b>	<b>1:41</b>	<b>1:45</b>	<b>1:54</b>	<b>2:01</b>	<b>2:10</b>	<b>2:22</b>	<b>2:36</b>
<b>2:01</b>	<b>2:06</b>	<b>2:11</b>	<b>2:15</b>	<b>2:24</b>	<b>2:31</b>	<b>2:40</b>	<b>2:52</b>	<b>3:06</b>
<b>2:31</b>	<b>2:36</b>	<b>2:41</b>	<b>2:45</b>	<b>2:54</b>	<b>3:01</b>	<b>3:10</b>	<b>3:22</b>	<b>3:36</b>
<b>3:01</b>	<b>3:06</b>	<b>3:11</b>	<b>3:15</b>	<b>3:24</b>	<b>3:31</b>	<b>3:40</b>	<b>3:52</b>	<b>4:06</b>
<b>3:31</b>	<b>3:36</b>	<b>3:41</b>	<b>3:45</b>	<b>3:54</b>	<b>4:01</b>	<b>4:10</b>	<b>4:22</b>	<b>4:36</b>
<b>4:01</b>	<b>4:06</b>	<b>4:11</b>	<b>4:15</b>	<b>4:24</b>	<b>4:31</b>	<b>4:40</b>	<b>4:52</b>	<b>5:06</b>
<b>4:31</b>	<b>4:36</b>	<b>4:41</b>	<b>4:45</b>	<b>4:54</b>	<b>5:01</b>	<b>5:10</b>	<b>5:22</b>	<b>5:36</b>
<b>5:01</b>	<b>5:06</b>	<b>5:11</b>	<b>5:15</b>	<b>5:24</b>	<b>5:31</b>	<b>5:40</b>	<b>5:52</b>	<b>6:06</b>
<b>5:31</b>	<b>5:36</b>	<b>5:41</b>	<b>5:45</b>	<b>5:54</b>	<b>6:01</b>	<b>6:10</b>	<b>6:22</b>	<b>6:36</b>
<b>6:01</b>	<b>6:06</b>	<b>6:11</b>	<b>6:15</b>	<b>6:24</b>	<b>6:31</b>	<b>6:40</b>	<b>6:52</b>	<b>7:06</b>
<b>6:31</b>	<b>6:36</b>	<b>6:41</b>	<b>6:45</b>	<b>6:54</b>	<b>7:01</b>	<b>7:10</b>	<b>7:22</b>	<b>7:36</b>
<b>7:01</b>	<b>7:06</b>	<b>7:11</b>	<b>7:15</b>	<b>7:24</b>	<b>7:31</b>	<b>7:40</b>	<b>7:52</b>	<b>8:06</b>
<b>7:31</b>	<b>7:36</b>	<b>7:41</b>	<b>7:45</b>	<b>7:54</b>	<b>8:01</b>	<b>8:10</b>	<b>8:22</b>	<b>8:36</b>
<b>8:01</b>	<b>8:06</b>	<b>8:11</b>	<b>8:15</b>	<b>8:24</b>	<b>8:31</b>	<b>8:40</b>	<b>8:52</b>	<b>9:06</b>
<b>8:31</b>	<b>8:36</b>	<b>8:41</b>	<b>8:45</b>	<b>8:54</b>	<b>9:01</b>	<b>9:10</b>	<b>9:22</b>	<b>9:36</b>
<b>9:01</b>	<b>9:06</b>	<b>9:11</b>	<b>9:15</b>	<b>9:24</b>	<b>9:31</b>	<b>9:40</b>	<b>9:52</b>	<b>10:06</b>
<b>9:31</b>	<b>9:36</b>	<b>9:41</b>	<b>9:45</b>	<b>9:54</b>	<b>10:01</b>	<b>10:10</b>	<b>10:22</b>	<b>10:36</b>

A.M. times are in light type. P.M. times are in bold type.

#

Blue timepoint number indicates a **Transfer Point**. | Effective January 1, 2020



Route

94

## Boulevard Rd./Yelm

WEEKDAYS

DEPARTS Olympia Transit Center (Bay F)	Eastside at 12th	Wilderness at Boulevard	Corporate Center at College	Amtrak Station	Yelm Hwy. at Meridian	Red Wind Casino	Yelm High School	Nisqually Plaza	ARRIVES Yelm Walmart
1	2	3	4	5	6	7	8	9	10

to Yelm Walmart									
—	—	—	5:55	6:00	6:04	6:10	6:17	6:21	6:28
—	—	—	6:55	7:00	7:04	7:10	7:17	7:21	7:28
6:45	6:52	7:00	7:10	7:17	7:21	7:28	7:35	7:40	7:50
7:45	7:52	8:00	8:10	8:17	8:21	8:28	8:35	8:40	8:50
8:45	8:52	9:00	9:10	9:17	9:21	9:28	9:35	9:40	9:50
9:45	9:52	10:00	10:10	10:17	10:21	10:28	10:35	10:40	10:50
10:15	10:22	10:30	10:40	10:47	10:51	10:58	11:05	11:10	11:20
11:15	11:22	11:30	11:40	11:47	11:51	11:58	<b>12:05</b>	<b>12:10</b>	<b>12:20</b>
<b>12:15</b>	<b>12:22</b>	<b>12:30</b>	<b>12:40</b>	<b>12:47</b>	<b>12:51</b>	<b>12:58</b>	<b>1:05</b>	<b>1:10</b>	<b>1:20</b>
<b>12:45</b>	<b>12:52</b>	<b>1:00</b>	<b>1:10</b>	<b>1:17</b>	<b>1:21</b>	<b>1:28</b>	<b>1:35</b>	<b>1:40</b>	<b>1:50</b>
<b>1:45</b>	<b>1:52</b>	<b>2:00</b>	<b>2:10</b>	<b>2:17</b>	<b>2:21</b>	<b>2:28</b>	<b>2:35</b>	<b>2:40</b>	<b>2:50</b>
<b>2:45</b>	<b>2:52</b>	<b>3:00</b>	<b>3:10</b>	<b>3:17</b>	<b>3:21</b>	<b>3:28</b>	<b>3:35</b>	<b>3:40</b>	<b>3:50</b>
<b>3:15</b>	<b>3:22</b>	<b>3:30</b>	<b>3:40</b>	<b>3:47</b>	<b>3:53</b>	<b>4:00</b>	<b>4:07</b>	<b>4:12</b>	<b>4:22</b>
<b>4:15</b>	<b>4:22</b>	<b>4:30</b>	<b>4:40</b>	<b>4:47</b>	<b>4:53</b>	<b>5:00</b>	<b>5:07</b>	<b>5:12</b>	<b>5:22</b>
<b>5:15</b>	<b>5:22</b>	<b>5:30</b>	<b>5:40</b>	<b>5:47</b>	<b>5:53</b>	<b>6:00</b>	<b>6:07</b>	<b>6:12</b>	<b>6:22</b>
<b>5:45</b>	<b>5:52</b>	<b>6:00</b>	<b>6:10</b>	<b>6:17</b>	<b>6:21</b>	<b>6:28</b>	<b>6:35</b>	<b>6:40</b>	<b>6:50</b>
<b>6:45</b>	<b>6:52</b>	<b>7:00</b>	<b>7:10</b>	<b>7:17</b>	<b>7:21</b>	<b>7:28</b>	<b>7:35</b>	<b>7:40</b>	<b>7:50</b>
<b>7:45</b>	<b>7:51</b>	<b>7:59</b>	<b>8:08</b>	<b>8:15</b>	<b>8:18</b>	<b>8:25</b>	<b>8:32</b>	<b>8:37</b>	<b>8:45</b>

Route 94 Weekdays continued on next page.

A.M. times are in light type. P.M. times are in bold type.

# Blue timepoint number indicates a Transfer Point. | Effective January 1, 2020

# Boulevard Rd./Yelm

Route

# 94

WEEKDAYS (cont'd)

- DEPARTS Yelm Walmart  
**10**
- Nisqually Plaza  
**9**
- Yelm High School  
**8**
- Red Wind Casino  
**7**
- Yelm Hwy. at Meridian  
**6**
- Amtrak Station  
**5**
- Corporate Center at College  
**4**
- Wilderness at Boulevard  
**3**
- Union at Eastside  
**2**
- ARRIVES Olympia Transit Center  
**1**

to Olympia Transit Center									
5:34	5:39	5:44	5:51	5:57	6:01	6:09	6:17	6:25	6:40
6:34	6:39	6:44	6:51	6:57	7:01	7:09	7:17	7:25	7:40
7:34	7:39	7:44	7:51	7:57	8:01	8:09	8:17	8:25	8:40
8:04	8:10	8:15	8:22	8:28	8:32	8:40	8:48	8:56	9:10
9:04	9:10	9:15	9:22	9:28	9:32	9:40	9:48	9:56	10:10
10:04	10:10	10:15	10:22	10:28	10:32	10:40	10:48	10:56	11:10
11:04	11:10	11:15	11:22	11:28	11:32	11:40	11:48	11:56	<b>12:10</b>
11:34	11:40	11:45	11:52	11:58	<b>12:02</b>	<b>12:10</b>	<b>12:18</b>	<b>12:26</b>	<b>12:40</b>
<b>12:34</b>	<b>12:40</b>	<b>12:45</b>	<b>12:52</b>	<b>12:58</b>	<b>1:02</b>	<b>1:10</b>	<b>1:18</b>	<b>1:26</b>	<b>1:40</b>
<b>1:34</b>	<b>1:40</b>	<b>1:45</b>	<b>1:52</b>	<b>1:58</b>	<b>2:02</b>	<b>2:10</b>	<b>2:18</b>	<b>2:26</b>	<b>2:40</b>
<b>2:04</b>	<b>2:10</b>	<b>2:15</b>	<b>2:22</b>	<b>2:28</b>	<b>2:32</b>	<b>2:40</b>	<b>2:48</b>	<b>2:56</b>	<b>3:10</b>
<b>3:04</b>	<b>3:10</b>	<b>3:15</b>	<b>3:22</b>	<b>3:28</b>	<b>3:32</b>	<b>3:40</b>	<b>3:48</b>	<b>3:56</b>	<b>4:10</b>
<b>4:04</b>	<b>4:10</b>	<b>4:15</b>	<b>4:22</b>	<b>4:28</b>	<b>4:32</b>	<b>4:40</b>	<b>4:48</b>	<b>4:56</b>	<b>5:10</b>
<b>4:34</b>	<b>4:40</b>	<b>4:45</b>	<b>4:52</b>	<b>4:58</b>	<b>5:02</b>	<b>5:10</b>	<b>5:18</b>	<b>5:26</b>	<b>5:40</b>
<b>5:34</b>	<b>5:40</b>	<b>5:45</b>	<b>5:52</b>	<b>5:58</b>	<b>6:02</b>	<b>6:10</b>	<b>6:18</b>	<b>6:26</b>	<b>6:40</b>
<b>6:34</b>	<b>6:40</b>	<b>6:45</b>	<b>6:52</b>	<b>6:58</b>	<b>7:02</b>	<b>7:10</b>	<b>7:18</b>	<b>7:26</b>	<b>7:40</b>
<b>7:04</b>	<b>7:10</b>	<b>7:15</b>	<b>7:22</b>	<b>7:28</b>	<b>7:32</b>	<b>7:40</b>	<b>7:48</b>	<b>7:56</b>	<b>8:10</b>
<b>8:04</b>	<b>8:10</b>	<b>8:15</b>	<b>8:22</b>	<b>8:28</b>	<b>8:32</b>	<b>8:40</b>	<b>8:48</b>	<b>8:56</b>	<b>9:10</b>
<b>8:49</b>	<b>8:54</b>	<b>8:59</b>	<b>9:05</b>	<b>9:11</b>	<b>9:15</b>	<b>9:21</b>	<b>9:28</b>	<b>9:35</b>	<b>9:45</b>

A.M. times are in light type. P.M. times are in bold type.

# Blue timepoint number indicates a **Transfer Point**. | Effective January 1, 2020

Route

94

## Boulevard Rd./Yelm

SATURDAYS &amp; SUNDAYS

- DEPARTS Olympia Transit Center (Bay F) **1**
- Eastside at 12th **2**
- Wilderness at Boulevard **3**
- Corporate Center at College **4**
- Amtrak Station **5**
- Yelm Hwy. at Meridian **6**
- Red Wind Casino **7**
- Yelm High School **8**
- Nisqually Plaza **9**
- ARRIVES Yelm Walmart **10**

## to Yelm Walmart

7:45	7:52	8:00	8:10	8:17	8:21	8:28	8:35	8:40	8:50
8:45	8:52	9:00	9:10	9:17	9:21	9:28	9:35	9:40	9:50
9:45	9:52	10:00	10:10	10:17	10:21	10:28	10:35	10:40	10:50
10:15	10:22	10:30	10:40	10:47	10:51	10:58	11:05	11:10	11:20
11:15	11:22	11:30	11:40	11:47	11:51	11:58	<b>12:05</b>	<b>12:10</b>	<b>12:20</b>
<b>12:15</b>	<b>12:22</b>	<b>12:30</b>	<b>12:40</b>	<b>12:47</b>	<b>12:51</b>	<b>12:58</b>	<b>1:05</b>	<b>1:10</b>	<b>1:20</b>
<b>12:45</b>	<b>12:52</b>	<b>1:00</b>	<b>1:10</b>	<b>1:17</b>	<b>1:21</b>	<b>1:28</b>	<b>1:35</b>	<b>1:40</b>	<b>1:50</b>
<b>1:45</b>	<b>1:52</b>	<b>2:00</b>	<b>2:10</b>	<b>2:17</b>	<b>2:21</b>	<b>2:28</b>	<b>2:35</b>	<b>2:40</b>	<b>2:50</b>
<b>2:45</b>	<b>2:52</b>	<b>3:00</b>	<b>3:10</b>	<b>3:17</b>	<b>3:21</b>	<b>3:28</b>	<b>3:35</b>	<b>3:40</b>	<b>3:50</b>
<b>3:15</b>	<b>3:22</b>	<b>3:30</b>	<b>3:40</b>	<b>3:47</b>	<b>3:51</b>	<b>3:58</b>	<b>4:05</b>	<b>4:10</b>	<b>4:20</b>
<b>4:15</b>	<b>4:22</b>	<b>4:30</b>	<b>4:40</b>	<b>4:47</b>	<b>4:51</b>	<b>4:58</b>	<b>5:05</b>	<b>5:10</b>	<b>5:20</b>
<b>5:15</b>	<b>5:22</b>	<b>5:30</b>	<b>5:40</b>	<b>5:47</b>	<b>5:51</b>	<b>5:58</b>	<b>6:05</b>	<b>6:10</b>	<b>6:20</b>
<b>5:45</b>	<b>5:52</b>	<b>6:00</b>	<b>6:10</b>	<b>6:17</b>	<b>6:21</b>	<b>6:28</b>	<b>6:35</b>	<b>6:40</b>	<b>6:50</b>
<b>6:45</b>	<b>6:52</b>	<b>7:00</b>	<b>7:10</b>	<b>7:17</b>	<b>7:21</b>	<b>7:28</b>	<b>7:35</b>	<b>7:40</b>	<b>7:50</b>
<b>7:45</b>	<b>7:51</b>	<b>7:59</b>	<b>8:08</b>	<b>8:15</b>	<b>8:18</b>	<b>8:25</b>	<b>8:32</b>	<b>8:37</b>	<b>8:45</b>

Route 94 Sat. &amp; Sun. cont'd on next page.

A.M. times are in light type. P.M. times are in bold type.

#

Blue timepoint number indicates a Transfer Point. | Effective January 1, 2020

# Boulevard Rd./Yelm

Route

# 94

SATURDAYS & SUNDAYS (cont'd)

- DEPARTS Yelm Walmart  
**10**
- Nisqually Plaza  
**9**
- Yelm High School  
**8**
- Red Wind Casino  
**7**
- Yelm Hwy. at Meridian  
**6**
- Amtrak Station  
**5**
- Corporate Center at College  
**4**
- Wilderness at Boulevard  
**3**
- Union at Eastside  
**2**
- ARRIVES Olympia Transit Center  
**1**

to Olympia Transit Center									
7:34	7:39	7:44	7:51	7:57	8:01	8:09	8:17	8:25	8:40
8:04	8:10	8:15	8:22	8:28	8:32	8:40	8:48	8:56	9:10
9:04	9:10	9:15	9:22	9:28	9:32	9:40	9:48	9:56	10:10
10:04	10:10	10:15	10:22	10:28	10:32	10:40	10:48	10:56	11:10
11:04	11:10	11:15	11:22	11:28	11:32	11:40	11:48	11:56	<b>12:10</b>
11:34	11:40	11:45	11:52	11:58	<b>12:02</b>	<b>12:10</b>	<b>12:18</b>	<b>12:26</b>	<b>12:40</b>
<b>12:34</b>	<b>12:40</b>	<b>12:45</b>	<b>12:52</b>	<b>12:58</b>	<b>1:02</b>	<b>1:10</b>	<b>1:18</b>	<b>1:26</b>	<b>1:40</b>
<b>1:34</b>	<b>1:40</b>	<b>1:45</b>	<b>1:52</b>	<b>1:58</b>	<b>2:02</b>	<b>2:10</b>	<b>2:18</b>	<b>2:26</b>	<b>2:40</b>
<b>2:04</b>	<b>2:10</b>	<b>2:15</b>	<b>2:22</b>	<b>2:28</b>	<b>2:32</b>	<b>2:40</b>	<b>2:48</b>	<b>2:56</b>	<b>3:10</b>
<b>3:04</b>	<b>3:10</b>	<b>3:15</b>	<b>3:22</b>	<b>3:28</b>	<b>3:32</b>	<b>3:40</b>	<b>3:48</b>	<b>3:56</b>	<b>4:10</b>
<b>4:04</b>	<b>4:10</b>	<b>4:15</b>	<b>4:22</b>	<b>4:28</b>	<b>4:32</b>	<b>4:40</b>	<b>4:48</b>	<b>4:56</b>	<b>5:10</b>
<b>4:34</b>	<b>4:40</b>	<b>4:45</b>	<b>4:52</b>	<b>4:58</b>	<b>5:02</b>	<b>5:10</b>	<b>5:18</b>	<b>5:26</b>	<b>5:40</b>
<b>5:34</b>	<b>5:40</b>	<b>5:45</b>	<b>5:52</b>	<b>5:58</b>	<b>6:02</b>	<b>6:10</b>	<b>6:18</b>	<b>6:26</b>	<b>6:40</b>
<b>6:34</b>	<b>6:40</b>	<b>6:45</b>	<b>6:52</b>	<b>6:58</b>	<b>7:02</b>	<b>7:10</b>	<b>7:18</b>	<b>7:26</b>	<b>7:40</b>
<b>7:04</b>	<b>7:10</b>	<b>7:15</b>	<b>7:22</b>	<b>7:28</b>	<b>7:32</b>	<b>7:40</b>	<b>7:48</b>	<b>7:56</b>	<b>8:10</b>
<b>8:04</b>	<b>8:09</b>	<b>8:14</b>	<b>8:20</b>	<b>8:26</b>	<b>8:30</b>	<b>8:36</b>	<b>8:44</b>	<b>8:51</b>	<b>9:05</b>
<b>8:49</b>	<b>8:54</b>	<b>8:59</b>	<b>9:05</b>	<b>9:11</b>	<b>9:15</b>	<b>9:21</b>	<b>9:28</b>	<b>9:35</b>	<b>9:45</b>

A.M. times are in light type. P.M. times are in bold type.

# Blue timepoint number indicates a **Transfer Point.** | Effective January 1, 2020

# You've Got Options!

One size does not fit all when it comes to commuting. And that's why Intercity Transit is here to help! Whether you are a new bus rider, want to start a vanpool, looking for a healthy travel alternative or have questions about regional or group travel—give us a call!

**We've got options!**

Find out how Intercity Transit services can help. | [360-786-1881](tel:360-786-1881) | [intercitytransit.com](http://intercitytransit.com)

## Improved Express Service to Tacoma

All Express trips to Tacoma serve the Martin Way Park & Ride.

You'll have more options to hop on and relax during the morning and evening commute hours with less stops along the way. This means you'll get to and from your destination faster without dealing with the stress of driving on I-5!

For more information visit [intercitytransit.com/bus/routes](http://intercitytransit.com/bus/routes) or call us at 360-786-1881 for assistance.



**Check out our  
Express schedules on pages 90-93.**



# Express Service

Intercity Transit provides frequent Express commuter service every 15 minutes (during peak travel times) on weekdays from downtown Olympia and Lacey from the Martin Way Park & Ride. All weekday buses stop at Lakewood Station, the SR-512 Park & Ride and the Tacoma Dome Station providing easy connections to Puget Sound transit systems including Sounder rail, Tacoma Link light rail and Sound Transit Express bus service. Continuing service to Seattle, SeaTac\* and other destinations is provided by Sound Transit. Weekend service to Pierce County is also available with stops at Lakewood Station, SR-512 Park & Ride and the Tacoma Mall.

Visit **[intercitytransit.com](https://intercitytransit.com)** and use the online trip planner or contact Customer Service at 360-786-1881 for route and schedule information.

\*Service to Sea-Tac Airport is provided on Sound Transit (ST) Route 574. Service to Seattle on ST Routes 590, 594 and 592. Connections can be made at Lakewood Station, SR-512 Park & Ride or Tacoma Dome Station. Please check Sound Transit schedule information at **[soundtransit.org](https://soundtransit.org)**.

# Route 612

## WEEKDAYS

- Point of Interest
- Time/Transfer Point 2
- Park & Ride P
- Map not to scale ~

### DOWNTOWN TACOMA

↑  
**N**  
  
**LAKEWOOD**

**Tacoma Dome Station Park & Ride**  
P  
6  
 Puyallup  
 26th  
 G St.  
 I-5

Exit 132

I-5

Exit 127

P  
5  
**SR 512 Park & Ride**

512

**Lakewood Station**  
4  
 Bridgeport Way  
 Pacific Hwy S

Exit 125

**Joint Base Lewis-McChord**

P  
**Hawks Prairie Park & Ride**

Exit 111

P  
3  
**Martin Way Park & Ride**

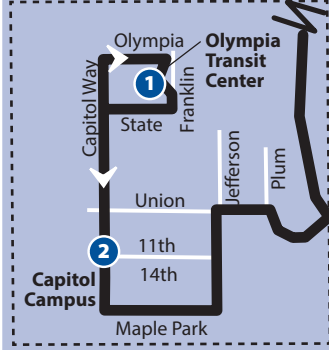
Exit 109

**Lacey Transit Center**

**LACEY**

**OLYMPIA**  
See inset page 89

Sleater-Kinney  
 Exit 108



Exit 105B

Exit 105A

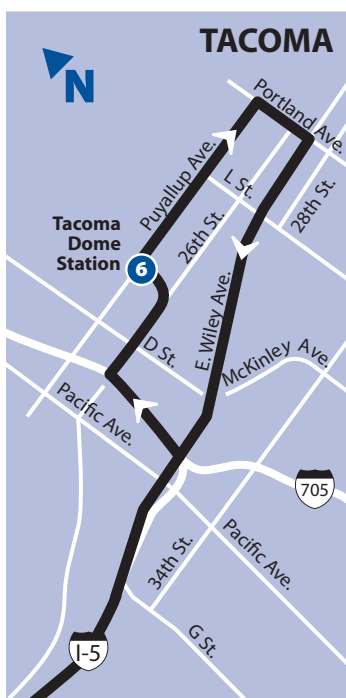
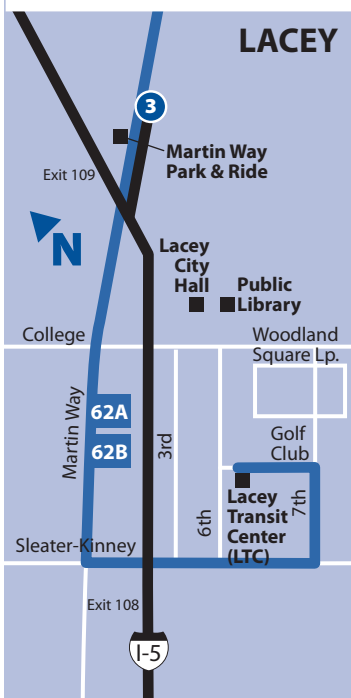
I-5

to Tumwater

Route 612 does not provide service to the Lacey Transit Center or Hawks Prairie Park & Ride.

# Route 612 WEEKDAYS

- Route 612
- Other Routes & Number
- Bus Stop
- Point of Interest



Route  
**612**

# Olympia/Tacoma Express

WEEKDAYS



to Tacoma Dome Station						to Olympia Transit Center					
—	—	4:29	4:53*	4:56*	5:17	5:27	5:40	5:43	6:04*	6:25*	6:30
—	—	4:49	5:13*	5:16*	5:37	5:47	6:00	6:03	6:24*	6:45*	6:50
—	—	5:09	5:33*	5:36*	5:57	6:07	6:20	6:23	6:44*	7:05*	7:10
—	—	5:29	5:53*	5:56*	6:17	6:27	6:40	6:43	7:04*	7:25*	7:30
—	—	5:49	6:13*	6:16*	6:37	6:47	7:00	7:03	7:24*	7:45*	7:50
5:50	5:54	6:04	6:31*	6:34*	6:55	7:05	7:18	7:21	7:42*	8:03*	8:08
6:05	6:09	6:20	6:47*	6:50*	7:11	7:21	7:34	7:37	7:58*	8:19*	8:24
6:20	6:24	6:35	7:02*	7:05*	7:26	7:36	7:49	7:52	8:13*	8:34*	8:39
6:35	6:39	6:50	7:17*	7:20*	7:41	7:51	8:04	8:07	8:28*	8:49*	8:54
6:50	6:54	7:05	7:32*	7:35*	7:56	8:06	8:19	8:22	8:43*	9:04*	9:09
7:20	7:24	7:35	8:02*	8:05*	8:26	8:36	8:49	8:52	9:13*	9:34*	9:39
7:50	7:54	8:05	8:32*	8:35*	8:56	9:06	9:19	9:22	9:43*	10:04*	10:09
8:35	8:39	8:49	9:13*	9:16*	9:37	9:47	10:00	10:03	10:24*	10:45*	10:50
10:05	10:09	10:19	10:43*	10:46*	11:07	11:17	11:30	11:33	11:54*	<b>12:15*</b>	<b>12:20</b>

Route 612 Weekdays continued on next page.

\* These are estimated times; light traffic conditions may result in buses departing earlier than scheduled.

A.M. times are in light type. **P.M. times are in bold type.**

# Blue timepoint number indicates a **Transfer Point.** | Effective January 1, 2020

# Olympia/Tacoma Express



WEEKDAYS (cont'd)






to Tacoma Dome Station						to Olympia Transit Center					
11:20	11:24	11:34	11:58*	12:01*	12:22	12:32	12:45	12:48	1:09*	1:30*	1:35
12:50	12:54	1:04	1:28*	1:31*	1:52	2:02	2:15	2:18	2:39*	3:00*	3:05
1:50	1:54	2:04	2:28*	2:31*	2:52	3:02	3:22	3:25	3:52*	4:19*	4:24
2:30	2:34	2:44	3:08*	3:11*	3:32	3:47	4:07	4:10	4:37*	5:04*	5:09
3:20	3:25	3:36	4:03*	4:06*	4:27	4:37	4:57	5:00	5:27*	5:54*	5:59
3:40	3:45	3:56	4:23*	4:26*	4:47	4:57	5:17	5:20	5:47*	6:14*	6:19
4:00	4:05	4:16	4:43*	4:46*	5:07	5:17	5:37	5:40	6:07*	6:34*	6:39
4:20	4:25	4:36	5:03*	5:06*	5:27	5:37	5:57	6:00	6:27*	6:54*	6:59
4:40	4:45	4:56	5:23*	5:26*	5:47	5:57	6:17	6:20	6:41*	7:02*	7:07
5:00	5:05	5:36	5:43*	5:46*	6:07	6:17	6:30	6:33	6:54*	7:15*	7:20
5:20	5:25	5:36	6:03*	6:06*	6:27	6:39	6:52	6:55	7:16*	7:37*	7:42
5:40	5:45	5:56	6:23*	6:26*	6:47	6:57	7:10	7:13	7:34*	7:55*	8:00
6:00	6:04	6:14	6:41*	6:44*	7:05	7:15	7:28	7:31	7:52*	8:13*	8:18
6:45	6:49	6:59	7:23*	7:26*	7:47	7:57	8:10	8:13	8:34*	8:55*	9:00
7:30	7:34	7:44	8:08*	8:11*	8:32	8:37	8:50	8:53	9:14*	9:35*	9:40

\* These are estimated times; light traffic conditions may result in buses departing earlier than scheduled.

A.M. times are in light type. **P.M. times are in bold type.**

# Blue timepoint number indicates a **Transfer Point.** | Effective January 1, 2020

# Route 620 WEEKENDS

- Time/Transfer Point 
- Park & Ride 
- Map not to scale 

Olympia/Tacoma Express



# Olympia/Tacoma Mall Express

Route  
**620**

SATURDAYS & SUNDAYS

DEPARTS Olympia Transit Center (Bay K)	Capitol Way & 11th	Lacey Transit Center (Bay L)	Martin Way Park & Ride	Lakewood Station (Bay 5)	SR 512 Park & Ride	ARRIVES Tacoma Mall Station
<b>1</b>	<b>2</b>	<b>3</b>	<b>4</b>	<b>5</b>	<b>6</b>	<b>7</b>

to Tacoma Mall Transit Center						
9:00	9:05	9:15	9:20	9:45*	9:48*	10:03
10:00	10:05	10:15	10:20	10:45*	10:48*	11:03
11:30	11:35	11:45	11:50	<b>12:15*</b>	<b>12:18*</b>	<b>12:33</b>
<b>12:30</b>	<b>12:35</b>	<b>12:45</b>	<b>12:50</b>	<b>1:15*</b>	<b>1:18*</b>	<b>1:33</b>
<b>2:00</b>	<b>2:05</b>	<b>2:15</b>	<b>2:20</b>	<b>2:45*</b>	<b>2:48*</b>	<b>3:03</b>
<b>3:00</b>	<b>3:05</b>	<b>3:15</b>	<b>3:20</b>	<b>3:45*</b>	<b>3:48*</b>	<b>4:03</b>
<b>4:30</b>	<b>4:35</b>	<b>4:45</b>	<b>4:50</b>	<b>5:15*</b>	<b>5:18*</b>	<b>5:33</b>
<b>5:30</b>	<b>5:35</b>	<b>5:45</b>	<b>5:50</b>	<b>6:15*</b>	<b>6:18*</b>	<b>6:33</b>
<b>7:00</b>	<b>7:05</b>	<b>7:15</b>	<b>7:20</b>	<b>7:45*</b>	<b>7:48*</b>	<b>8:00</b>

\* These are estimated times; light traffic conditions may result in buses departing earlier than scheduled.

A.M. times are in light type. **P.M. times are in bold type.**

# Blue timepoint number indicates a **Transfer Point.** | Effective January 1, 2020

DEPARTS Tacoma Mall Station	SR 512 Park & Ride	Lakewood Station	Martin Way Park & Ride	Lacey Transit Center (Bay L)	Capitol Way & 11th	ARRIVES Olympia Transit Center
<b>7</b>	<b>6</b>	<b>5</b>	<b>4</b>	<b>3</b>	<b>2</b>	<b>1</b>

to Olympia Transit Center						
10:08	10:23	10:25	10:50*	10:57*	11:08*	11:15
11:08	11:23	11:25	11:50*	11:57*	<b>12:08*</b>	<b>12:15</b>
<b>12:38</b>	<b>12:53</b>	<b>12:55</b>	<b>1:20*</b>	<b>1:27*</b>	<b>1:38*</b>	<b>1:45</b>
<b>1:38</b>	<b>1:53</b>	<b>1:55</b>	<b>2:20*</b>	<b>2:27*</b>	<b>2:38*</b>	<b>2:45</b>
<b>3:08</b>	<b>3:23</b>	<b>3:25</b>	<b>3:50*</b>	<b>3:57*</b>	<b>4:08*</b>	<b>4:15</b>
<b>4:08</b>	<b>4:23</b>	<b>4:25</b>	<b>4:50*</b>	<b>4:57*</b>	<b>5:08*</b>	<b>5:15</b>
<b>5:38</b>	<b>5:53</b>	<b>5:55</b>	<b>6:20*</b>	<b>6:27*</b>	<b>6:38*</b>	<b>6:45</b>
<b>6:38</b>	<b>6:53</b>	<b>6:55</b>	<b>7:20*</b>	<b>7:27*</b>	<b>7:38*</b>	<b>7:45</b>
<b>8:03</b>	<b>8:15</b>	<b>8:17</b>	<b>8:38*</b>	<b>8:45*</b>	<b>8:54*</b>	<b>9:00</b>

\* These are estimated times; light traffic conditions may result in buses departing earlier than scheduled.

A.M. times are in light type. **P.M. times are in bold type.**

# Blue timepoint number indicates a **Transfer Point.** | Effective January 1, 2020

## Winter Weather Information

Here in the Pacific Northwest, we are accustomed to rain and wind, but we are often not well prepared for now and ice. Intercity Transit is committed to operating in winter weather as long as it is safe to do so.

### Prepare now for winter weather

- Sign up for text or email alerts for the routes you ride or for our winter weather alerts at **[intercitytransit.com/subscribe](https://intercitytransit.com/subscribe)**.
- Bookmark our rider alerts page by visiting **[intercitytransit.com/rider-alerts](https://intercitytransit.com/rider-alerts)**.
- Follow us on Facebook, **[facebook.com/intercitytransit](https://facebook.com/intercitytransit)** and Twitter, **[twitter.com/intercitytransi](https://twitter.com/intercitytransi)**.

### Which routes have detours?

If you see the snow detour symbol  on your route map, your bus may need to travel on an alternate route during snow, thaw or icy conditions. You can review all of our snow detours at **[intercitytransit.com/bus/routes/snow-detours](https://intercitytransit.com/bus/routes/snow-detours)**.

When snow, thaw or icy conditions occur:

Listen to KGY 95.3 FM, KRXY 94.5 FM, KXXO 96.1 FM or check Facebook or Twitter to see if your route is on snow detour. You may also go to **[intercitytransit.com](https://intercitytransit.com)** or call Customer Service at **360-786-1881** for route and schedule changes.

Please be patient when calling Customer Service during bad weather as phone lines are busier than usual. We'll take your call as soon as possible.

### Freeze-and-thaw road restrictions:

City and county road restrictions due to freeze and thaw conditions may limit our ability to run full-sized buses on some streets.

### Weather-related service changes:

- Ramps and lifts may not operate in freezing temperatures. Snow and ice at bus stops can make boarding unsafe.
- Dial-A-Lift will continue to operate except in areas where it is determined to be unsafe. For information, call **360-754-9393**.
- Routes may be delayed or canceled in poor weather. Call Customer Service for information, or sign up for text alerts at **[intercitytransit.com/subscribe](https://intercitytransit.com/subscribe)**.



## Winter weather tips:

- If you live in an area where streets are lightly traveled, walk to the nearest main street or call Customer Service for your nearest bus stop.
- Give yourself plenty of time, dress warmly and be patient. Your bus may be running behind schedule.
- If you live in a hilly area, wait at a bus stop at the top or bottom of a hill, not in the middle.
- At dawn and dusk, light-colored clothing and a flashlight will help you see and make you more visible to drivers.
- Stand back from the curb until the bus comes to a complete stop.

## Stay Connected in Real Time!

Want to know what's happening at Intercity Transit? Now you can get real-time updates on the routes you ride, employment opportunities, service changes, Rider News and more delivered to your phone or inbox.

**Sign up today!**  
[intercitytransit.com/subscribe](http://intercitytransit.com/subscribe)



# Major Destinations Index

<b>Destination</b>	<b>Served by Route(s)</b>
Amtrak Centennial Station	64, 94
Aspire Middle School	66, 68
Avanti High School	60, 62A/B, 64, 66
Boardwalk Apartments	45, Dash
Capital High School	45, 48
Capital Mall	45, 47, 48, 68
Capital Medical Center	45, 47
Capital Village Shopping Center	45, 47, 48, 68
Capitol Campus	13, 612, 620, Dash
Centennial Elementary	68, 94
Century Theatre–Capital Mall	45, 47, 48, 68
Chambers Prairie Elementary	64, 94
Chinook Middle School	62A/B
City of Olympia Court Services	60, 64
Community Christian Academy	62A/B
Eastside Plaza	94
Farmers Market (Olympia)	45, Dash
Garfield Elementary School	41, 45, 48
Greyhound Terminal	13, 612, 620, Dash
Hansen Elementary School	48
Hawks Prairie Village	62A/B
Heritage Park	12, 41, 42, 45, 47, 48
Horizons Elementary School	64
Housing Authority of Thurston County	94
Huntamer Park	60, 62A/B, 64, 66, 67, 68, 620
Jefferson Middle School	41, 45
Komachin Middle School	64
Lacey City Hall	64, 66
Lacey Community Center	67
Lacey Corporate Center	64, 66, 68, 94
Lacey Elementary School	66
Lacey Post Office	67, 68
Lacey Timberland Library	64, 66
Lakes Elementary School	68
Lakewood Station	612, 620
Lincoln Elementary School	13
Little Prairie Center	64, 66, 68, 94

# Major Destinations Index (cont'd)

Destination	Served by Route(s)
LP Brown Elementary School	41
Madison Elementary School	60
Marathon Park	12, 42
Marshall Thurgood Middle School	48
Martin Way Park and Ride	62A/B, 612, 620
Meadows Elementary School	62B
Michael T. Simmons Elementary School	12, 68
Mountain View Elementary School	64
New Market Skills Center	12, 13
Nisqually Middle School	62B
Nisqually Plaza – Yelm	94
North Thurston High School	62A/B
NW Christian High School	62A/B
Olympia Center	12, 41, 42, 45, 47, 48, Dash
Olympia Christian School	21
Olympia City Hall	21, 62A/B, 66
Olympia High School	68
Olympia Post Office	94
Olympia Regional Learning Academy (ORLA)	64
Olympia Skate Park (at Yauger)	45, 47, 48, 68
Olympia Timberland Library	60, 64
Olympic View Elementary School	62A/B
Panorama	60
Peter G. Schmidt Elementary School	13
Pioneer Elementary School	68
Pioneer Family Practice – College Street	64, 66, 68, 94
Point Plaza East and West	12, 13
Rainier Vista Park – Lacey	66, 68
Regal 16 Cinemas – Lacey	62A/B
Red Wind Casino – Yelm	94
Reeves Middle School	21
River Ridge High School	62A
Roosevelt Elementary School	21
Saint Martin's University	66, 67, 68
Salish Middle School	62A
St. Peter Hospital	60
Sea Mar Clinic (Tumwater)	13, 68
Sea Mar Clinic (West Olympia)	45, 47, 48

# Major Destinations Index (cont'd)

Destination	Served by Route(s)
-------------	--------------------

Social Security Office	45, 47
South Puget Sound Community College	12, 42, 68
South Sound High School	62A/B
South Sound Shopping Center	60, 62A/B, 64, 66
Sylvester Park	13, 612, 620, Dash
Tacoma Dome Station	612
Tacoma Mall	620
The Evergreen State College-Dorms	41
The Evergreen State College-Library (Central Campus)	41, 48
Thurston County Courthouse	12, 42
Thurston County Fairgrounds	68
Thurston County Family Court & ARC	42
Thurston County Health Department	60
Timberline High School	68
Tumwater City Hall/Timberland Library	12, 13
Tumwater High School	12, 13
Tumwater Hill Elementary School	12, 68
Tumwater Middle School	12
Tumwater Post Office	13
Tumwater Square	13, 68
Washington Middle School	94

## Washington State Agencies:

Agriculture	13, 612, Dash
Attorney General	13, 612, Dash
Blake Office Park – Lacey	64, 66, 67, 68
Corrections – Tumwater	12, 13
Drivers' Licensing – Lacey	64, 66, 67, 68
DSHS – Aging and Adult Services – Lacey	60, 62A/B, 64
DSHS – Health and Recovery Service	66, 67, 68, 612
DSHS – Alcohol & Substance Abuse – Olympia	60, 64
DSHS – Community Services Office – Tumwater	12, 13
Ecology – Lacey	62A/B
Employment Security – Capitol Campus	13, 612, Dash
Enterprise Services	612, Dash
Fish and Wildlife	13, 612, Dash
Health – Tumwater	12, 13
Highways & Licensing Building	13, 612, 620, Dash

# Major Destinations Index (cont'd)

<b>Destination</b>	<b>Served by Route(s)</b>
Labor and Industries.....	12, 13
Legislature .....	13, 612, 620, Dash
Natural Resources .....	13, 612, 620, Dash
Retirement Systems .....	12, 13
Parks and Recreation .....	12,13
State Patrol.....	13,612, 620, Dash
Superintendent of Public Instruction ....	13, 60, 64, 612, 620, Dash
Transportation Headquarters .....	13, 612, 620, Dash
Transportation – Tumwater.....	12, 13
Worksource – Tumwater.....	12, 42, 68
Washington State Employees Credit Union – Olympia...	13, 94, Dash
Woodland Elementary School .....	68
Woodland Square .....	60, 62A/B, 64, 66, 67, 68, 620
Yauger Park.....	45, 47, 48, 68
Yelm Middle, High and Extension Schools.....	94
Yelm Timberland Library .....	94
YMCA – Briggs.....	68
YMCA – Downtown .....	60, 64, 94
YWCA .....	13, 68, 94, Dash

# Route Names Index

<b>Route</b>	<b>Outbound</b>	<b>Inbound</b>
12	Labor & Industries via SPSCC	OTC via SPSCC
13	Labor & Industries via Capitol Blvd.	OTC via Capitol Blvd.
21	26th Ave. via Puget St.	Olympia Transit Center
41	Evergreen via Division St.	OTC via Division St.
42	Family Court via SPSCC	OTC via SPSCC
45	Capital Mall via Conger	OTC via Capital Medical Center
47	Capital Mall via Capital Medical Center	Olympia Transit Center
48	Evergreen via Cooper Point Rd.	OTC via Cooper Point Rd.
60	Panorama via St. Peter Hospital	OTC via St. Peter Hospital
62A	Northeast Lacey via Martin Way	OTC via LTC
62B	The Meadows via Martin Way	OTC via LTC
64	Amtrak via College St.	OTC via College St.
66	Lacey Corporate Center via Ruddell Rd.	OTC via Pacific Ave.
67	Tri-Lake	LTC via Pacific Ave.
68	Capital Mall via SPSCC & Tumwater Square	LTC via SPSCC & Tumwater Square
94	Yelm Walmart	OTC via Boulevard Rd.
Dash	Downtown Olympia Shuttle	
<b>Express</b>	<b>Outbound</b>	<b>Inbound</b>
612	Tacoma Dome Station	Olympia Transit Center
620	Tacoma Mall	Olympia Transit Center

## Acronym Key

LTC ..... Lacey Transit Center  
 OTC ..... Olympia Transit Center  
 SPSCC ..... South Puget Sound Community College

# Travel Training

*Bus riding made easy!*



Schedule a  
**FREE**  
session!

Travel Training offers free, one-on-one training for bus riders to learn how to use Intercity Transit. You'll learn practical skills for riding the bus safely and confidently at your own pace.

**Schedule your session today!**



**360-705-5879**

**traveltraining@intercitytransit.com**











**INTER**city  
**TRANSIT**

**Where**  
you want to go

**When**  
you want to go

### **Service Every 15 Minutes!**

Intercity Transit service runs every 15 minutes along major corridors in Olympia, Lacey and Tumwater. See system map inside the back cover for areas where 15-minute service operates. Many other areas have transit service every 30-60 minutes. Check route pages for schedules and see pages 96-99 for an index of major destinations we serve.

Get to employment centers, schools, colleges, shopping centers, recreational destinations, and more—when it's most convenient for you.

---

Help us conserve valuable resources. Please keep and reuse this Transit Guide until the next edition is issued on March 22, 2020. If you no longer need it, give it to a friend or family member. Thank you!

# CONTACT INFORMATION

For Trip Planning  
& Service Information

# 360-786-1881

**Customer Service** ..... 360-786-1881

Location: Olympia Transit Center, 222 State Avenue NE

Hours: 6:30 a.m. to 7 p.m. weekdays, 9 a.m. to 7 p.m. weekends.

Outside Thurston County..... 1-800-287-6348

TTY ..... 360-943-5211

Fax..... 360-943-8760

Website ..... [intercitytransit.com](http://intercitytransit.com)

Email..... [customerservice@intercitytransit.com](mailto:customerservice@intercitytransit.com)

Comment email..... [tellus@intercitytransit.com](mailto:tellus@intercitytransit.com)

Audio Rider Line ..... 360-705-5851

Facebook ..... Intercity Transit

Twitter ..... [twitter.com/intercitytransi](https://twitter.com/intercitytransi)

Rider Alerts..... [intercitytransit.com/subscribe](http://intercitytransit.com/subscribe)

**Travel Training** ..... 360-705-5879

Email..... [traveltraining@intercitytransit.com](mailto:traveltraining@intercitytransit.com)

Bus Buddy Program ..... 360-688-8832

Email..... [busbuddies@intercitytransit.com](mailto:busbuddies@intercitytransit.com)

**Dial-A-Lift** (for people living with a disability)

Rider Certification ..... 360-705-5896

Ride Scheduling ..... 360-754-9393

Online Ride Scheduling (24-hour) ..... [BookYourDALRide.com](http://BookYourDALRide.com)

Automated Ride Confirm/Cancel (24-hour) ..... 360-705-5806

(You will be prompted to enter your "Client Number" and "4-digit Security Pin."

Call 360-754-9393 to get these numbers.)

Outside Thurston County..... 1-800-244-6846

TTY (Dial-A-Lift) ..... 360-357-7133

Ride Cancellations (24-hour)..... 360-705-5827

Fax..... 360-709-0231

Email..... [dial-a-lift@intercitytransit.com](mailto:dial-a-lift@intercitytransit.com)

**Vanpool**..... 360-786-8800

Outside Thurston County..... 1-866-330-7033

Email..... [vans@intercitytransit.com](mailto:vans@intercitytransit.com)

**Village Vans** ..... 360-705-5840

Email..... [villagevans@intercitytransit.com](mailto:villagevans@intercitytransit.com)

**Community Vans** ..... 360-705-5853

Email..... [vans@intercitytransit.com](mailto:vans@intercitytransit.com)

**Business Office** ..... 360-786-8585

Location: 526 Pattison St. SE

Mailing Address: PO Box 659, Olympia WA 98507

Hours: 8 a.m. to 4:30 p.m. weekdays.

Fax..... 360-357-6184

**Connecting Transit Services**

Pierce Transit..... 1-800-562-8109 or 253-581-8000

Grays Harbor Transit..... 1-800-562-9730 or 360-532-2770

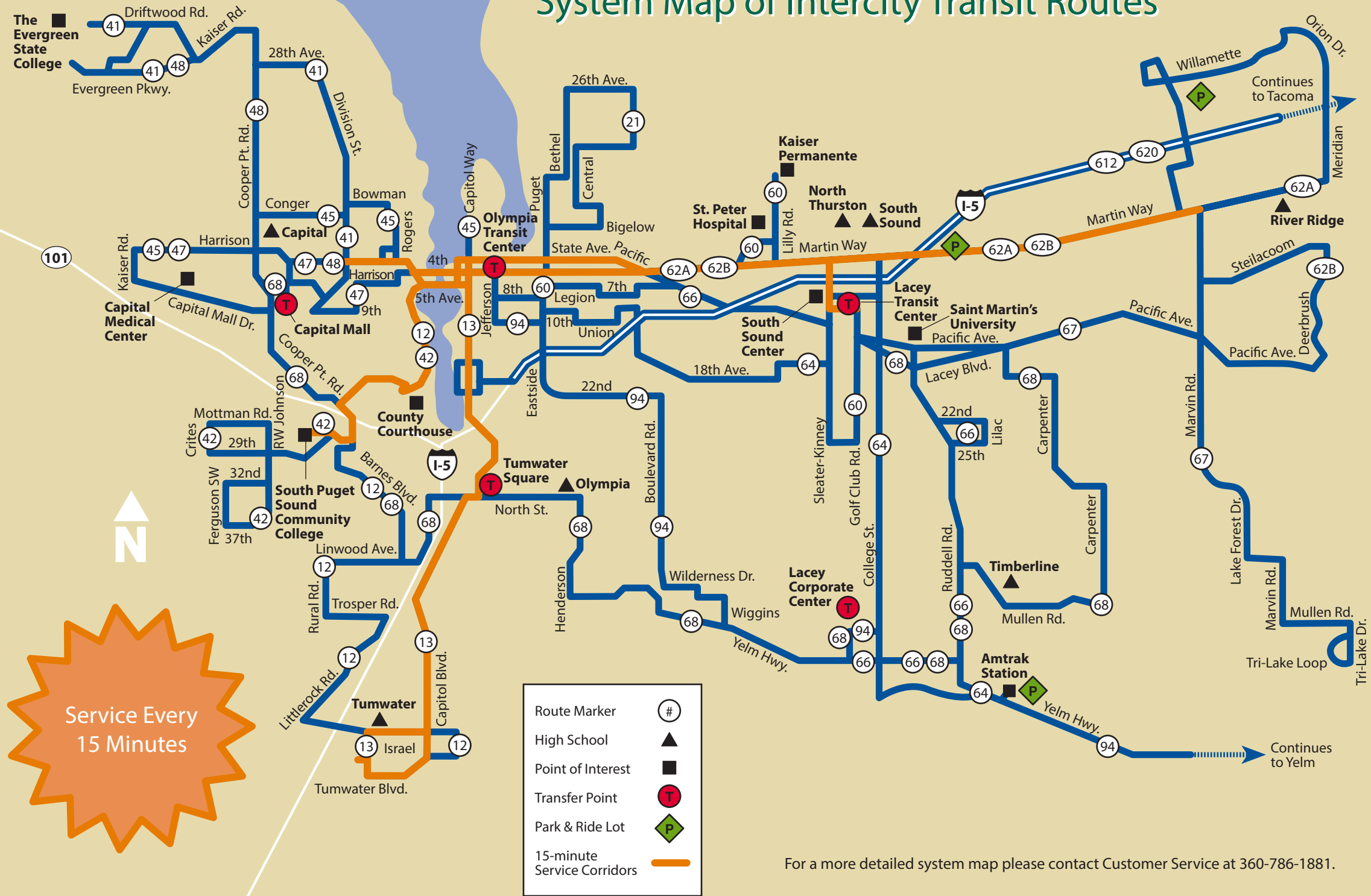
Sound Transit ..... 1-888-889-6368

Mason Transit ..... 1-800-374-3747 or 360-427-5033

Rural & Tribal Transportation..... 253-472-7846

 **System map inside back cover**

# System Map of Intercity Transit Routes



**Service Every 15 Minutes**

Route Marker	#
High School	▲
Point of Interest	■
Transfer Point	T
Park & Ride Lot	P
15-minute Service Corridors	—

For a more detailed system map please contact Customer Service at 360-786-1881.



## OUR MISSION

*To provide and promote transportation choices that support an accessible, sustainable, livable, healthy, and prosperous community.*

---

Information contained in the Transit Guide is current at the time of this printing and is subject to change without notice. Intercity Transit makes every effort to inform riders of service changes in advance through Rider Alerts, media coverage and in other printed materials.

---

Intercity Transit ensures no person is excluded from participation in, or denied the benefits of its services on the basis of race, color, or national origin consistent with requirements of Title VI of the Civil Rights Act of 1964 and Federal Transit Administration guidance in Circular 4702.1B.

For questions, or to file a complaint, contact Intercity Transit Customer Service at 360-786-1881 or by email at [TitleVI@intercitytransit.com](mailto:TitleVI@intercitytransit.com).

**INTER***city*  
**TRANSIT**

- Zero-Fare
- Dial-A-Lift Service for People Living with a Disability
- Park & Ride Lots
- Bike & Ride Services
- Regional Connections
- Travel Training for New Riders
- Vanpool
- Free Dash Shuttle in Downtown Olympia
- Express Service to Lakewood & Tacoma
- Specialty Van Programs

*Please reuse or recycle this guide.*