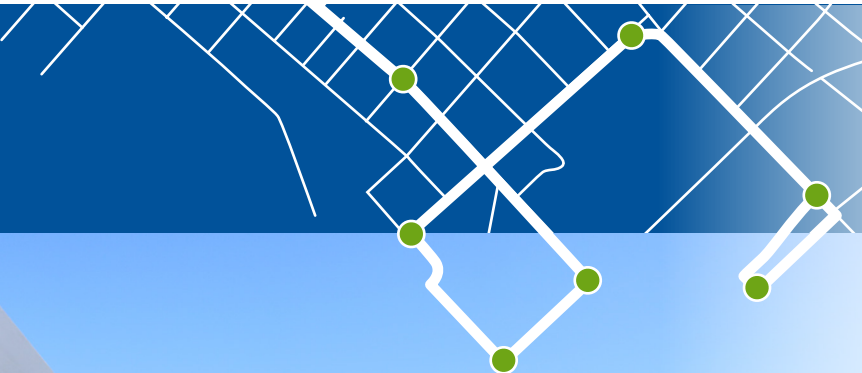


TRANSIT GUIDE

EFFECTIVE **September 22, 2019**



INTER*city*
TRANSIT

More Trips
to Serve
You!

Holiday Schedule for Local & Express Service

Veterans Day

Monday, Nov. 11 Regular Service

Thanksgiving Day

Thursday, Nov. 28 No Service

Christmas Eve

Tuesday, Dec. 24 Service Ends Early

Christmas Day

Wednesday, Dec. 25 No Service

New Year's Eve

Tuesday, Dec. 31 Regular Service

New Year's Day

Wednesday, Jan. 1 No Service

Martin Luther King Jr. Day

Monday, Jan. 20 Regular Service

Presidents' Day

Monday, Feb. 17 Regular Service

OneBusAway



Download the OneBusAway app in iTunes or Google Play Store to get real-time bus arrival information at your fingertips!

Language Link



We use Language Link interpreter services for customers with limited English proficiency which allows us to serve customers in over 200 languages. If you need help in your native language, please call Customer Service at 360-786-1881.

Want real-time Rider Alerts?

Now you can get them by text message or email.



Sign up today!
intercitytransit.com/subscribe

Contents

Accessible Services.....	4
Bike Racks.....	4
Bus Bay Assignments.....	10
Bus Buddy.....	7
Community Vans.....	8
Connecting Services.....	6
Contact Information.....	inside back cover
Customer Service.....	2
Daily Passes.....	2
Dash Shuttle.....	14
Dial-A-Lift.....	7
Express Service.....	86
Fares.....	2
Holiday Service.....	inside front cover
How to Read the Schedules.....	12
How to Ride the Bus.....	4
Major Destinations Index.....	98
Monthly Passes.....	2
Monthly Pass Outlets.....	3
Online Tools.....	9
Paratransit Service.....	6
Park & Ride Lots.....	8
Pass By Mail.....	3
Reduced Fares/Annual Passes.....	3
Rider Alerts.....	4
Rider Rules.....	5
Route Names Index.....	102
Snow Detours.....	95
Stroller Policy.....	6
System Map.....	inside back cover
Ticket Booklets.....	2
Transit Center Maps.....	11
Transit Watch.....	6
Travel Training.....	7
Vanpool.....	8
Village Vans.....	8
Walk N Roll.....	7
Winter Weather Information.....	94

Customer Service

Location: Olympia Transit Center, 222 State Avenue

Hours: Weekdays 6:30 a.m. to 7 p.m.
Weekends 9 a.m. to 7 p.m.

Contact:
360-786-1881 or customerservice@intercitytransit.com

Fares

Please use exact change and have your fare or pass ready to show the driver when you board. Checks are not accepted. All fares subject to change. Children 5 and under ride free!

Basic Fare	Per Ride	Daily Pass	Monthly Pass
Regular	\$1.25	\$2.50	\$36.00
Youth (age 6-18)	\$1.25	\$2.50	\$15.00
Reduced*	50¢*	\$1.00*	\$15.00*

Dial-A-Lift**	Per Ride	Daily Pass	Monthly Pass
Regular	\$1.25	\$2.50	\$36.00
Reduced*	\$1.25◇	\$2.50◇	\$15.00*

* Regional Reduced Fare Permit required. Eligibility is based on age, disability or possession of a Medicare card. To apply, call 360-786-1881.

** Dial-A-Lift service requires certification. Call 360-754-9393 for more information.

◇ Reduced fares do not apply to Per Ride or Daily Pass Dial-A-Lift fares.

Intercity Transit Express Fares, see page 87.

Intercity Transit Express monthly pass is also valid on local service.

Daily Passes

Daily passes are valid for unlimited rides on day of purchase. Buy daily passes from the driver when boarding or at Customer Service.

Monthly Passes

Monthly passes provide unlimited rides for the calendar month. See page 3 for a list of locations you can purchase monthly passes.

Ticket Booklets

Daily and single-ride tickets are available in 10-ticket booklets. Purchase them at the Olympia Transit Center or Thurston County Timberland Regional Libraries.

Monthly Pass Outlets

Local Service

Olympia: Olympia Transit Center, City Hall, Ralph's Thriftway (weekdays only), The Evergreen State College Bookstore & Timberland Regional Library (closed Sundays).

Lacey: City Hall & Timberland Regional Library (closed Sundays).

Tenino: Timberland Regional Library (closed Sundays & Mondays).

Tumwater: City Hall & Timberland Regional Library (closed Sundays).

Yelm: Tim's Pharmacy & Gifts & Timberland Regional Library (closed Sundays & Mondays).

Intercity Transit Express Service

For a list of Intercity Transit Express Monthly Pass outlet locations see page 87.

Pass By Mail

Purchase monthly passes and 10-ride ticket booklets by mail, phone or fax with a check, Visa or Mastercard. For information and an order form, call Customer Service at **360-786-1881**.

Reduced Fares/Annual Passes

Seniors age 65 and older and people living with disabilities are entitled to reduced fares on most Puget Sound-area transit systems. A Regional Reduced Fare Permit is required. Eligibility is based on age, disability or possession of a Medicare card. For an application, call Customer Service at **360-786-1881**.

How to Ride the Bus

We make it a priority to provide safe, reliable and friendly service. For more information about riding the bus, visit intercitytransit.com/how-to-ride.

Bike Racks

We provide bike racks on all buses except the Dash shuttle. Only folding bikes are allowed inside buses or vans. To watch a video on how to use the bike racks on our buses, visit intercitytransit.com/bike-rack.

We are not responsible for lost or damaged bicycles or equipment.

Rider Alerts

Rider Alerts are posted on our website, Facebook and Twitter when bus service is impacted or delayed. You can also receive alerts via email or text message by signing up at intercitytransit.com/subscribe.

Accessible Services

We strive to make reasonable modifications to our policies, practices, and procedures to ensure programs and services are accessible to individuals living with disabilities. We make every effort to accommodate customers when possible. We provide information and materials in alternate formats and languages upon request.

Customers may describe what they need in order to use our service at any time via the following Customer Comment process:

- Complete a Comment Card available on our vehicles.
- Call Customer Service at **360-786-1881** or TTY at **360-943-5211**.
- Email tellus@intercitytransit.com or customerservice@intercitytransit.com.

If a customer requests a reasonable modification from a driver during transit, the driver may need to consult a supervisor prior to granting or denying a request.

Accessible Buses

All buses have ramps and “kneel” to make boarding easier. All mobility devices—devices with three or more wheels usable indoors, designed or modified for and used by people with mobility

impairments, whether operated manually or powered—
are welcome aboard.

Service Animals

Service animals accompanying individuals living with disabilities are welcome on the bus. Pets are allowed when transported in a suitable carrier. Transit staff may ask that a service animal or pet be removed from the premises if the animal poses a threat to the health or safety of others.

Rider Rules

To ensure the comfort and safety of our passengers, we ask that all riders observe these rules of rider conduct at **transit centers, bus stops** and **on all buses**.

Prohibited conduct includes, but is not limited to:

- Refusing to pay the proper fare.
- Boarding without wearing a shirt, pants/shorts and shoes.
- Disturbing others with loud, harmful or harassing behavior and playing music that can be heard by others.
- Eating or drinking (except from covered container) on the bus.
- Consuming alcohol or smoking, including, but not limited to: tobacco, electronic cigarettes, marijuana, vaping, rolling or chewing tobacco, etc.
- Crossing in front of bus.
- Putting feet on the seats.
- Sleeping, lying down or occupying more than one seat.
- Refusing to move from seats located in front area of bus to accommodate passengers living with disabilities.
- Refusing to collapse stroller to accommodate seniors and passengers living with disabilities or using mobility devices.

Visit **intercitytransit.com/how-to-ride/safety-and-rules** for a full list of our rider rules.

Please respect the rights of other riders and follow the rules above. Violators may be banned from service, fined or arrested. For a complete copy of the Rules of Conduct, contact Customer Service.

Stroller Policy

A child may remain in the stroller to board and ride on the bus, if the stroller:

- Collapses.
- Is equipped with brakes, which must be locked.
- Does NOT block aisles, doors, steps, or emergency exits.
- Is controlled by an adult in a space designated for mobility device at all times.

If the mobility device spaces are occupied, or at any time during the trip need to be occupied by a passenger using a mobility device, the parent or guardian must remove the child from the stroller and fold the stroller. Children with special needs may remain in a stroller secured in the mobility device position.

Transit Watch

Let's Count on Each Other for Safety

Please be alert for suspicious packages or unusual behavior on Intercity Transit property. If you see an unattended package, a person abandoning a package, or see a suspicious cloud, mist, odor or fluid, tell the driver. Do not use a cell phone around a suspicious package. Together, we can keep transit safe.

Connecting Services

Pierce Transit

1-800-562-8109
piercetransit.org

Sound Transit

1-888-889-6368
piercetransit.org

Grays Harbor Transit

1-800-562-9730
ghtransit.com

Mason Transit

1-800-374-3747
masontransit.org

Rural & Tribal

Transportation (rT)

253-472-7846
thurstonRT.org

Amtrak Centennial Station

1-800-872-7245
amtrak.com

Greyhound

1-800-231-2222
greyhound.com

Paratransit Services

1-800-846-5438
paratransit.net

Other Services

Travel Training

We offer free, one-on-one training to teach people how to use our bus system. For more information, call **360-705-5879** or email **traveltraining@intercitytransit.com**.

Bus Buddy

The Bus Buddy Program pairs experienced, volunteer bus riders with people who want a little extra help riding the bus. If you want a Bus Buddy or would like to volunteer, call **360-688-8832** or email **busbuddies@intercitytransit.com**.

Dial-A-Lift

Dial-A-Lift provides door-to-door service for people living with disabilities that prevent them from using our regular buses. Riders must be certified to use Dial-A-Lift. For more information or to request a certification application, call **360-754-9393** or email **dial-a-lift@intercitytransit.com**.

Walk N Roll

Intercity Transit's Walk N Roll program partners with schools and community organizations to offer activities that educate and encourage youth to walk, bike and take the bus. The Walk N Roll program strives to create a healthier, safer and more active community.

Walk N Roll offers a variety of educational and outreach activities. For more information visit **intercitytransit.com/walknroll** or email **walknroll@intercitytransit.com**.

Class Pass

The Class Pass is a free way for educators and youth organizations to take field trips using regularly scheduled Intercity Transit buses. Along with a Class Pass, qualifying groups can request a classroom presentation from an Intercity Transit educator to prepare students for their bus ride. Class Passes make public transit accessible to more youth, a goal of the Intercity Transit Walk N Roll youth education program.

For more information, including qualifications and an online request form, visit **intercitytransit.com/walknroll/class-pass**.

Vanpool

A vanpool is a group of 5 to 15 people who commute together in a comfortable passenger van. We own, maintain, manage, insure and license the van. Vans are driven by riders who share a commute of at least 10 miles each way that starts or ends in Thurston County. Vanpool riders pay a low monthly fare based on the number of miles traveled and number of riders. Some employers even pay part of their employees' fares. As a bonus, all new riders get their first month FREE! Contact us to ask about current promotions at **360-786-8800, 1-866-330-7033** or **vans@intercitytransit.com**.

Rideshareonline.com is a free, ridematch service that helps you find people with similar commutes who want to start or join a vanpool or would like a carpool partner.

Village Vans

Village Vans offers two FREE programs for people seeking employment:

- Work-related transportation (by appointment) for low-income job seekers.
- Non-paid driver training and job skills program designed to help you build a career.

Call **360-705-5840** or email **villagevans@intercitytransit.com** for more information.

Community Vans

Community Vans provides vans for up to 12 people to nonprofit groups and government agencies. For more information call **360-705-5853** or email **vans@intercitytransit.com**.

Park & Ride Lots

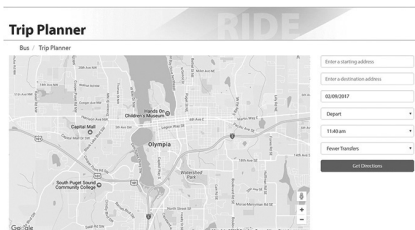
Catch or meet a carpool or vanpool at one of five free park & ride lots in Thurston County. Vehicles may be parked for a maximum of 48 hours. We provide transit service to two of the park & ride lots; the Martin Way Park & Ride and Centennial Station. All Olympia Express trips serve the Martin Way Park & Ride in Lacey with easy access to I-5.

For park & ride lot locations with transit service, see the system map inside the back cover. For a complete list, visit **intercitytransit.com/park-and-ride-lots**.

Online Tools!

Trip planning with Google Maps

Whether you're taking the bus, walking or biking, planning your trip just got easier! Intercity Transit riders can now use Google Maps to get customized trip plans anywhere within Intercity Transit's service area.



To plan your trip, **go to intercitytransit.com** and click **Plan A Trip** on the homepage.

All you have to do is **fill in your origin and destination**, the **date and time** you want to leave or arrive, and **click on "get directions"**. The service calculates the route, transit time and any necessary walking directions. **It's that easy!**

For more information, visit our website, contact Customer Service or email **tellus@intercitytransit.com**.

Where's my bus? We have an app for that!

Riding our buses just got even better! You can **get real-time bus arrival information** for your stop from the web, mobile device, or by text message.*

Just visit our website and click on the green **OneBusAway** icon in the footer on our homepage and you'll be on your way! For more information, contact Customer Service.



*Visit pugetsound.onebusaway.org for SMS messaging details. Standard text message or data charges may apply from your provider, depending on your plan.

Bus Bay Assignments

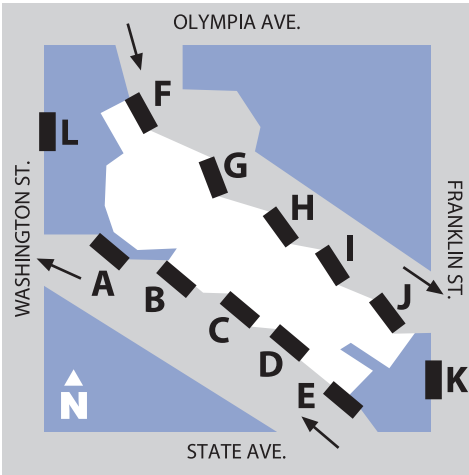
Bay assignments are listed below for the Olympia (OTC) and Lacey (LTC) Transit Centers. When two bays are listed, the first is the bay for trips into Olympia. The second is the bay for trips that stay within Lacey. Check schedule headings for specific bay assignments.

Route(s)	OTC	LTC
12	A	—
13	B	—
21	J	—
41	D	—
42	A	—
45	E	—
47	E	—
48	D	—
60	I	B*, K
62A/B	H	C*, H
64	I	E*, G
66	J	D*, J
67	—	F
68	—	I
94	F	—
612 (Express)	K	—
620 (Express)	K	L
Grays Harbor Transit	L	—
Mason Transit	L	—

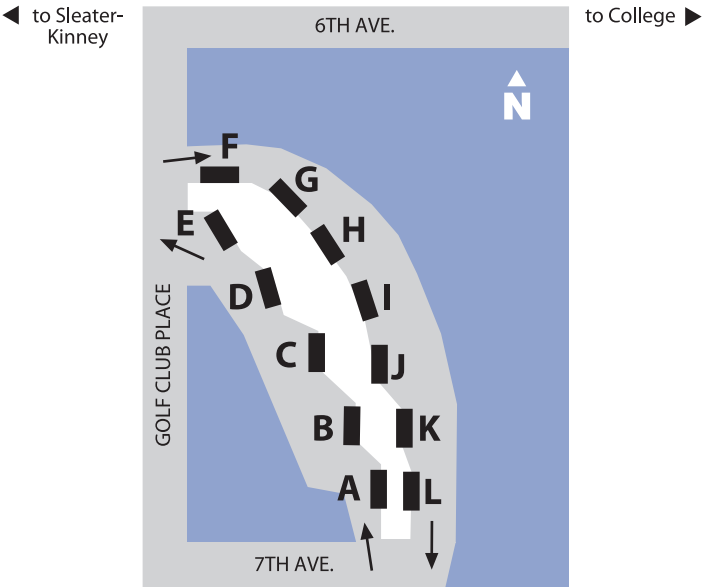
* **To Olympia**

Transit Center Maps and Bus Zones

Olympia Transit Center (OTC): Downtown Olympia, on State Avenue between Franklin and Washington Streets.



Lacey Transit Center (LTC): Lacey, on the corner of 6th Avenue and Golf Club Road, just off Sleater-Kinney Road.



Note: Tobacco, vaping, drug and alcohol use is not allowed on Intercity Transit property.

How to Read the Schedules

What is a timepoint?

Timepoints (Ⓝ) are bus stops at major intersections. Each timepoint on a route is listed on the schedule. Timepoints are usually spaced about 5-10 minutes apart. You can use these to estimate the time a bus will arrive at your bus stop.

How do I read a schedule?

- First, look at the map and determine:
 - ▶ Where you want to catch the bus and which timepoint is nearest that location.
 - ▶ Where you want to go.
 - ▶ The direction you will travel.
- Then, select the schedule that corresponds with the day of the week and the direction you will be traveling.
- When you have the right schedule, find the timepoint you'll be using as a guide. If you are boarding the bus at a stop that lies between two timepoints, use the earlier timepoint on the left to estimate when the bus will reach your stop.
- Look down the column to find the time you want to leave. Then, read across to the right to find the time the bus will arrive at your destination. A dash (—) is used when there is no service at a stop.

How do I make a transfer?

If you need to transfer to another route to reach your final destination, locate the nearest Transfer Point. Transfer Points (Ⓝ) serve several routes and are located at major shopping areas.

If your bus is running late and you are transferring to another bus, let your driver know. They will tell the connecting driver to wait for you up to three minutes past the scheduled departure time if a connection is possible.

You must present a valid daily pass or pay an additional fare each time you transfer.

What if I need more information?

If you have questions or need help reading a schedule, call, email or visit Customer Service at the Olympia Transit Center, located in downtown Olympia on State Avenue. Our staff is available seven days a week to answer your questions. If you need help in your

native language, please call Customer Service at **360-786-1881**. We use Language Link interpreter services to assist customers with limited English proficiency.

West Tumwater
12

WEEKDAYS

DEPARTS Olympia Transit Center (Bay E) **1**
 County Courthouse **2**
 SPSCC **3**
 Linwood at G St. **4**
 Tumwater Middle School **5**
 Labor & Industries **6**
 Israel at Nikolas **7**
 Tumwater Middle School **5**
 Linwood at G St. **4**
 SPSCC **3**
 County Courthouse **2**
 ARRIVES Olympia Transit Center **1**

to Labor & Industries					to Olympia Transit Center						
—	—	—	—	—	5:39	5:44	5:50	5:57	6:07	6:13	6:25
—	—	—	—	—	6:09	6:14	6:20	6:27	6:37	6:43	6:55
6:00	6:06	6:12	6:21	6:28	6:39	6:44	6:50	6:57	7:07	7:13	7:25
6:30	6:36	6:42	6:51	6:58	7:09	7:14	7:20	7:27	7:37	7:43	7:55
7:00	7:06	7:12	7:21	7:28	7:39	7:44	7:50	7:57	8:07	8:13	8:25
7:30	7:36	7:42	7:51	7:58	8:09	8:14	8:20	8:27	8:37	8:43	8:55
8:00	8:06	8:12	8:21	8:28	8:39	8:44	8:50	8:57	9:07	9:13	9:25
8:30	8:36	8:42	8:51	8:58	9:09	9:14	9:20	9:27	9:37	9:43	9:55
9:00	9:06	9:12	9:21	9:28	9:39	9:44	9:50	9:57	10:07	10:13	10:25
9:30	9:36	9:42	9:51	9:58	10:09	10:14	10:20	10:27	10:37	10:43	10:55
10:00	10:06	10:12	10:21	10:28	10:39	10:44	10:50	10:57	11:07	11:13	11:25
10:30	10:36	10:42	10:51	10:58	11:09	11:14	11:20	11:27	11:37	11:43	11:55
11:00	11:06	11:12	11:21	11:28	11:39	11:44	11:50	11:57	12:07	12:13	12:25
11:30	11:36	11:42	11:51	11:58	12:09	12:14	12:20	12:27	12:37	12:43	12:55
12:00	12:06	12:12	12:21	12:28	12:39	12:44	12:50	12:57	1:07	1:13	1:25
12:30	12:36	12:42	12:51	12:58	1:09	1:14	1:20	1:27	1:37	1:43	1:55
1:00	1:06	1:12	1:21	1:28	1:39	1:44	1:50	1:57	2:07	2:13	2:25

Route 12 Weekdays continued on next page.

● A.M. times are in light type. P.M. times are in bold type.
● Blue timepoint number indicates a Transfer Point. | Effective March 24, 2019

intercitytransit.com | 17

- 1** Route number, route name and days of service.
- 2** Timepoint – Buses also stop between timepoints. Timepoints help you determine when the bus will arrive at your stop. A dash in place of a time means the bus does not serve that timepoint on that trip.
- 3** Direction bus is traveling.
- 4** Service notes and modifications.

Got the parking blues?

Here's Some Good News!



It's
EASY

It's
FREE

Dash Shuttle

**Dash Shuttle Operates
Weekdays
7 a.m. – 6 p.m.
Every 15 minutes***

*During State Legislative Session (January 13 – March 13, 2020)
Dash operates weekdays, every 12 minutes from 9 a.m. – 5 p.m.
and every 15 minutes from 7 – 9 a.m. and 5 – 6 p.m.

For schedule details visit intercitytransit.com.
Information subject to change without notice.



Route 12

Route 12

Other Routes & Number

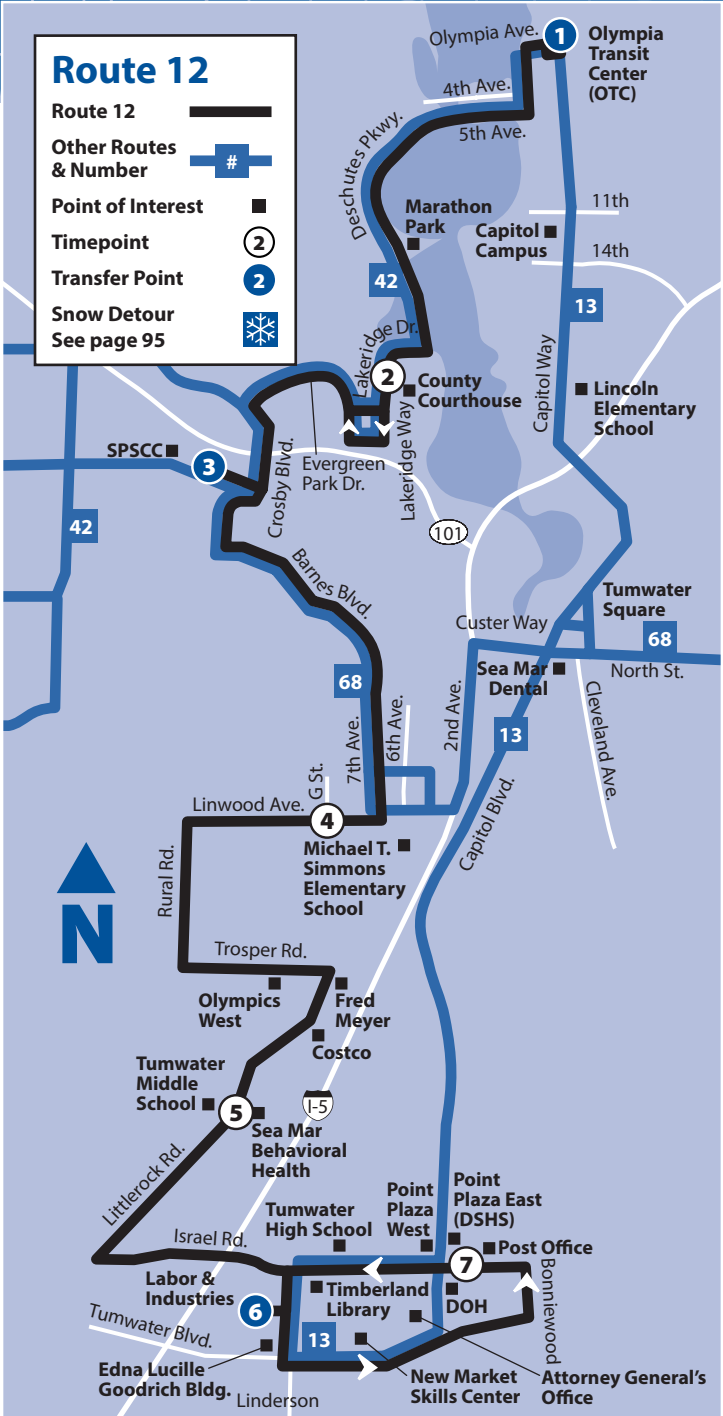
Point of Interest

Timepoint

Transfer Point

Snow Detour

See page 95



West Tumwater

Route

12

WEEKDAYS

- DEPARTS Olympia Transit Center (Bay A)
1
- County Courthouse
2
- SPSCC
3
- Linwood at G St.
4
- Tumwater Middle School
5
- Labor & Industries
6
- Israel at Nikolas
7
- Tumwater Middle School
5
- Linwood at G St.
4
- SPSCC
3
- County Courthouse
2
- ARRIVES Olympia Transit Center
1

to Labor & Industries					to Olympia Transit Center						
—	—	—	—	—	5:39	5:44	5:50	5:57	6:07	6:13	6:25
—	—	—	—	—	6:09	6:14	6:20	6:27	6:37	6:43	6:55
6:00	6:06	6:12	6:21	6:28	6:39	6:44	6:50	6:57	7:07	7:13	7:25
6:30	6:36	6:42	6:51	6:58	7:09	7:14	7:20	7:27	7:37	7:43	7:55
7:00	7:06	7:12	7:21	7:28	7:39	7:44	7:50	7:57	8:07	8:13	8:25
7:30	7:36	7:42	7:51	7:58	8:09	8:14	8:20	8:27	8:37	8:43	8:55
8:00	8:06	8:12	8:21	8:28	8:39	8:44	8:50	8:57	9:07	9:13	9:25
8:30	8:36	8:42	8:51	8:58	9:09	9:14	9:20	9:27	9:37	9:43	9:55
9:00	9:06	9:12	9:21	9:28	9:39	9:44	9:50	9:57	10:07	10:13	10:25
9:30	9:36	9:42	9:51	9:58	10:09	10:14	10:20	10:27	10:37	10:43	10:55
10:00	10:06	10:12	10:21	10:28	10:39	10:44	10:50	10:57	11:07	11:13	11:25
10:30	10:36	10:42	10:51	10:58	11:09	11:14	11:20	11:27	11:37	11:43	11:55
11:00	11:06	11:12	11:21	11:28	11:39	11:44	11:50	11:57	12:07	12:13	12:25
11:30	11:36	11:42	11:51	11:58	12:09	12:14	12:20	12:27	12:37	12:43	12:55
12:00	12:06	12:12	12:21	12:28	12:39	12:44	12:50	12:57	1:07	1:13	1:25
12:30	12:36	12:42	12:51	12:58	1:09	1:14	1:20	1:27	1:37	1:43	1:55
1:00	1:06	1:12	1:21	1:28	1:39	1:44	1:50	1:57	2:07	2:13	2:25

Route 12 Weekdays continued on next page.

A.M. times are in light type. P.M. times are in bold type.

Blue timepoint number indicates a **Transfer Point.** | Effective September 22, 2019

Route

12

West Tumwater

WEEKDAYS (cont'd)

DEPARTS Olympia Transit
Center (Bay A)

County Courthouse

SPSCC

Linwood at G St.

Tumwater Middle School

Labor & Industries

Israel at Nikolas

Tumwater Middle School

Linwood at G St.

SPSCC

County Courthouse

ARRIVES Olympia Transit
Center

1

2

3

4

5

6

7

5

4

3

2

1

to Labor & Industries

to Olympia Transit Center

1:30	1:36	1:42	1:51	1:58	2:09	2:14	2:20	2:27	2:37	2:43	2:55
2:00	2:06	2:12	2:21	2:28	2:39	2:44	2:50	2:57	3:07	3:13	3:25
2:30	2:36	2:42	2:51	2:58	3:09	3:14	3:20	3:27	3:37	3:43	3:55
3:00	3:06	3:12	3:21	3:28	3:39	3:44	3:50	3:57	4:07	4:13	4:25
3:30	3:36	3:42	3:51	3:58	4:09	4:14	4:20	4:27	4:37	4:43	4:55
4:00	4:06	4:12	4:21	4:28	4:39	4:44	4:50	4:57	5:07	5:13	5:25
4:30	4:36	4:42	4:51	4:58	5:09	5:14	5:20	5:27	5:37	5:43	5:55
5:00	5:06	5:12	5:21	5:28	5:39	5:44	5:50	5:57	6:07	6:13	6:25
5:30	5:36	5:42	5:51	5:58	6:09	6:14	6:20	6:27	6:37	6:43	6:55
6:00	6:06	6:12	6:21	6:28	6:39	6:44	6:50	6:57	7:07	7:13	7:25
6:30	6:36	6:42	6:51	6:58	7:09	7:14	7:20	7:27	7:37	7:43	7:55
7:00	7:06	7:12	7:21	7:28	7:39	7:44	7:50	7:57	8:07	8:13	8:25
7:30	7:36	7:42	7:51	7:58	8:09	8:14	8:20	8:27	8:37	8:43	8:55
8:00	8:06	8:12	8:21	8:28	8:39	8:44	8:50	8:57	9:07	9:13	9:25
8:30	8:36	8:42	8:51	8:58	9:09	9:14	9:20	9:27	9:37	9:43	9:55
9:00	9:06	9:12	9:21	9:28	9:39	9:44	9:50	9:57	10:07	10:13	10:25
10:00	10:06	10:12	10:21	10:28	10:39	10:44	10:50	10:57	11:07	11:13	11:25

A.M. times are in light type. P.M. times are in bold type.

Blue timepoint number indicates a **Transfer Point**. | Effective September 22, 2019

West Tumwater



SATURDAYS & SUNDAYS

- DEPARTS Olympia Transit Center (Bay A)
1
- County Courthouse
2
- SPSCC
3
- Linwood at G St.
4
- Tumwater Middle School
5
- Labor & Industries
6
- Israel at Nikolas
7
- Tumwater Middle School
5
- Linwood at G St.
4
- SPSCC
3
- County Courthouse
2
- ARRIVES Olympia Transit Center
1

to Labor & Industries					to Olympia Transit Center						
—	—	—	—	—	7:39	7:44	7:50	7:57	8:07	8:13	8:25
7:30	7:36	7:42	7:51	7:58	8:09	8:14	8:20	8:27	8:37	8:43	8:55
8:00	8:06	8:12	8:21	8:28	8:39	8:44	8:50	8:57	9:07	9:13	9:25
8:30	8:36	8:42	8:51	8:58	9:09	9:14	9:20	9:27	9:37	9:43	9:55
9:00	9:06	9:12	9:21	9:28	9:39	9:44	9:50	9:57	10:07	10:13	10:25
9:30	9:36	9:42	9:51	9:58	10:09	10:14	10:20	10:27	10:37	10:43	10:55
10:00	10:06	10:12	10:21	10:28	10:39	10:44	10:50	10:57	11:07	11:13	11:25
10:30	10:36	10:42	10:51	10:58	11:09	11:14	11:20	11:27	11:37	11:43	11:55
11:00	11:06	11:12	11:21	11:28	11:39	11:44	11:50	11:57	12:07	12:13	12:25
11:30	11:36	11:42	11:51	11:58	12:09	12:14	12:20	12:27	12:37	12:43	12:55
12:00	12:06	12:12	12:21	12:28	12:39	12:44	12:50	12:57	1:07	1:13	1:25
12:30	12:36	12:42	12:51	12:58	1:09	1:14	1:20	1:27	1:37	1:43	1:55
1:00	1:06	1:12	1:21	1:28	1:39	1:44	1:50	1:57	2:07	2:13	2:25
1:30	1:36	1:42	1:51	1:58	2:09	2:14	2:20	2:27	2:37	2:43	2:55
2:00	2:06	2:12	2:21	2:28	2:39	2:44	2:50	2:57	3:07	3:13	3:25
2:30	2:36	2:42	2:51	2:58	3:09	3:14	3:20	3:27	3:37	3:43	3:55
3:00	3:06	3:12	3:21	3:28	3:39	3:44	3:50	3:57	4:07	4:13	4:25
3:30	3:36	3:42	3:51	3:58	4:09	4:14	4:20	4:27	4:37	4:43	4:55
4:00	4:06	4:12	4:21	4:28	4:39	4:44	4:50	4:57	5:07	5:13	5:25
4:30	4:36	4:42	4:51	4:58	5:09	5:14	5:20	5:27	5:37	5:43	5:55
5:00	5:06	5:12	5:21	5:28	5:39	5:44	5:50	5:57	6:07	6:13	6:25
5:30	5:36	5:42	5:51	5:58	6:09	6:14	6:20	6:27	6:37	6:43	6:55
6:00	6:06	6:12	6:21	6:28	6:39	6:44	6:50	6:57	7:07	7:13	7:25
6:30	6:36	6:42	6:51	6:58	7:09	7:14	7:20	7:27	7:37	7:43	7:55
7:00	7:06	7:12	7:21	7:28	7:39	7:44	7:50	7:57	8:07	8:13	8:25
8:00	8:06	8:12	8:21	8:28	8:39	8:44	8:50	8:57	9:07	9:13	9:25
9:00	9:06	9:12	9:21	9:28	9:39	9:44	9:50	9:57	10:07	10:13	10:25
10:00	10:06	10:12	10:21	10:28	10:39	10:44	10:50	10:57	11:07	11:13	11:25

Route 13

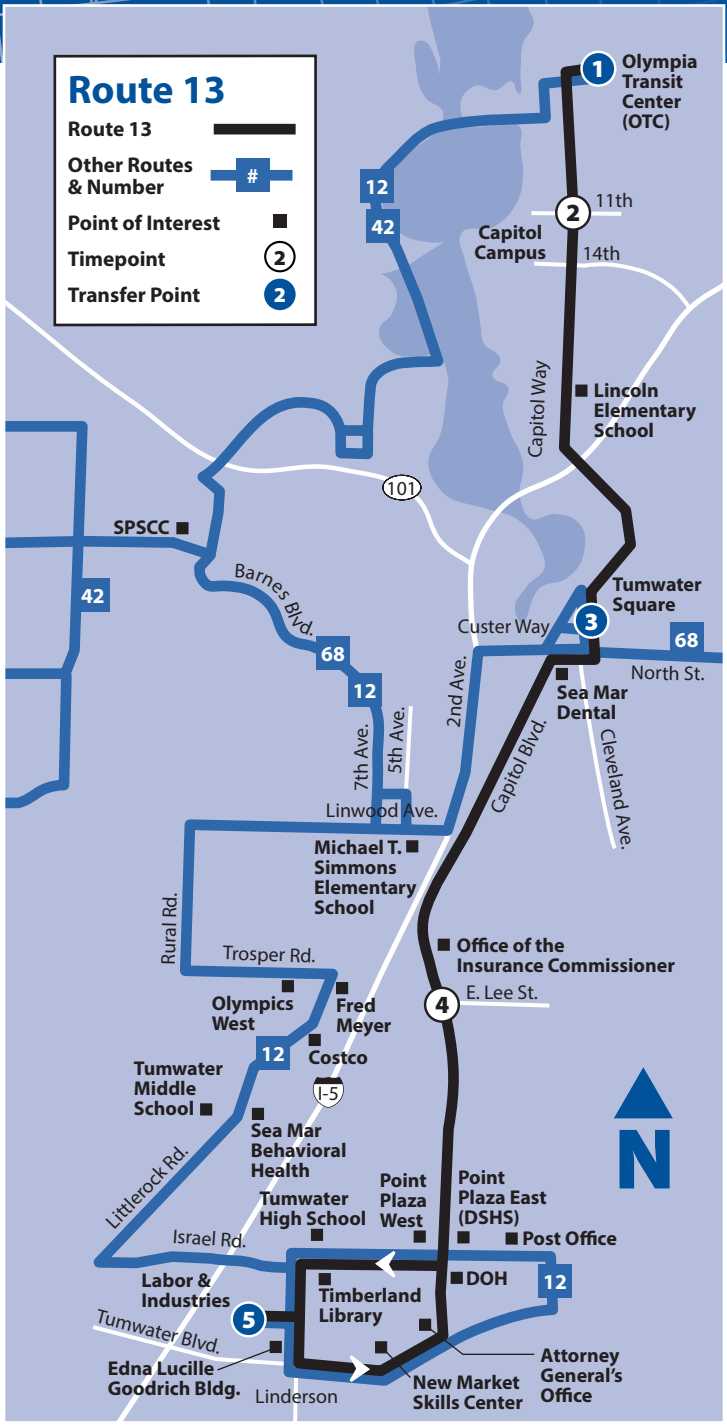
Route 13 

Other Routes & Number 

Point of Interest 

Timepoint 

Transfer Point 



East Tumwater

Route

13

WEEKDAYS

DEPARTS Olympia
Transit Center (Bay B)

1

Capitol Way & 11th

2

Tumwater Square

3

Capitol at W Lee

4

Labor & Industries

5

Capitol at E Lee

4

Tumwater Square

3

Capitol Way & 11th

2

ARRIVES Olympia
Transit Center

1

to Labor & Industries				to Olympia Transit Center				
—	—	—	—	5:54	6:01	6:10	6:14	6:25
—	—	—	—	6:09	6:16	6:25	6:29	6:40
6:00	6:05	6:10	6:15	6:24	6:31	6:40	6:44	6:55
6:15	6:20	6:25	6:30	6:39	6:46	6:55	6:59	7:10
6:30	6:35	6:40	6:45	6:54	7:01	7:10	7:14	7:25
6:45	6:50	6:55	7:00	7:09	7:16	7:25	7:29	7:40
7:00	7:05	7:10	7:15	7:24	7:31	7:40	7:44	7:55
7:15	7:20	7:25	7:30	7:39	7:46	7:55	7:59	8:10
7:30	7:35	7:40	7:45	7:54	8:01	8:10	8:14	8:25
7:45	7:50	7:55	8:00	8:09	8:16	8:25	8:29	8:40
8:00	8:05	8:10	8:15	8:24	8:31	8:40	8:44	8:55
8:15	8:20	8:25	8:30	8:39	8:46	8:55	8:59	9:10
8:30	8:35	8:40	8:45	8:54	9:01	9:10	9:14	9:25
8:45	8:50	8:55	9:00	9:09	9:16	9:25	9:29	9:40
From 9:00 a.m. - 4:45 p.m. the schedule continues on the following pattern:								
:00	:05	:10	:15	:24	:31	:40	:44	:55
:15	:20	:25	:30	:39	:46	:55	:59	:10
:30	:35	:40	:45	:54	:01	:10	:14	:25
:45	:50	:55	:00	:09	:16	:25	:29	:40
The schedule then continues as follows on next page.								

A.M. times are in light type. **P.M. times are in bold type.**

#

Blue timepoint number indicates a **Transfer Point.** | Effective September 22, 2019

Route

13

East Tumwater

WEEKDAYS (cont'd)

DEPARTS Olympia
Transit Center (Bay B)

1

Capitol Way & 11th

2

Tumwater Square

3

Capitol at W Lee

4

Labor & Industries

5

Capitol at E Lee

4

Tumwater Square

3

Capitol Way & 11th

2

ARRIVES Olympia
Transit Center

1

to Labor & Industries				to Olympia Transit Center				
5:00	5:05	5:10	5:15	5:24	5:31	5:40	5:44	5:55
5:15	5:20	5:25	5:30	5:39	5:46	5:55	5:59	6:10
5:30	5:35	5:40	5:45	5:54	6:01	6:10	6:14	6:25
5:45	5:50	5:55	6:00	6:09	6:16	6:25	6:29	6:40
6:00	6:05	6:10	6:15	6:24	6:31	6:40	6:44	6:55
6:30	6:35	6:40	6:45	6:54	7:01	7:10	7:14	7:25
7:00	7:05	7:10	7:15	7:24	7:31	7:40	7:44	7:55
7:30	7:35	7:40	7:45	7:54	8:01	8:10	8:14	8:25
8:00	8:05	8:10	8:15	8:24	8:31	8:40	8:44	8:55
8:30	8:35	8:40	8:45	8:54	9:01	9:10	9:14	9:25
9:00	9:05	9:10	9:15	9:24	9:31	9:40	9:44	9:55
9:30	9:35	9:40	9:45	9:54	10:01	10:10	10:14	10:25
10:00	10:05	10:10	10:15	10:24	10:31	10:40	10:44	10:55
10:30	10:35	10:40	10:45	10:54	11:01	11:10	11:14	11:25

A.M. times are in light type. P.M. times are in bold type.

#

Blue timepoint number indicates a **Transfer Point**. | Effective September 22, 2019

East Tumwater

Route

13

SATURDAYS & SUNDAYS

DEPARTS Olympia
Transit Center (Bay B)

1

Capitol Way & 11th

2

Tumwater Square

3

Capitol at W Lee

4

Labor & Industries

5

Capitol at E Lee

4

Tumwater Square

3

Capitol Way & 11th

2

ARRIVES Olympia
Transit Center

1

to Labor & Industries				to Olympia Transit Center				
—	—	—	—	7:39	7:46	7:55	7:59	8:10
7:45	7:50	7:55	8:00	8:09	8:16	8:25	8:29	8:40
8:15	8:20	8:25	8:30	8:39	8:46	8:55	8:59	9:10
8:45	8:50	8:55	9:00	9:09	9:16	9:25	9:29	9:40
9:15	9:20	9:25	9:30	9:39	9:46	9:55	9:59	10:10
9:45	9:50	9:55	10:00	10:09	10:16	10:25	10:29	10:40
10:15	10:20	10:25	10:30	10:39	10:46	10:55	10:59	11:10
10:45	10:50	10:55	11:00	11:09	11:16	11:25	11:29	11:40
11:15	11:20	11:25	11:30	11:39	11:46	11:55	11:59	12:10
11:45	11:50	11:55	12:00	12:09	12:16	12:25	12:29	12:40
12:15	12:20	12:25	12:30	12:39	12:46	12:55	12:59	1:10
12:45	12:50	12:55	1:00	1:09	1:16	1:25	1:29	1:40
1:15	1:20	1:25	1:30	1:39	1:46	1:55	1:59	2:10
1:45	1:50	1:55	2:00	2:09	2:16	2:25	2:29	2:40
2:15	2:20	2:25	2:30	2:39	2:46	2:55	2:59	3:10
2:45	2:50	2:55	3:00	3:09	3:16	3:25	3:29	3:40
3:15	3:20	3:25	3:30	3:39	3:46	3:55	3:59	4:10
3:45	3:50	3:55	4:00	4:09	4:16	4:25	4:29	4:40
4:15	4:20	4:25	4:30	4:39	4:46	4:55	4:59	5:10
4:45	4:50	4:55	5:00	5:09	5:16	5:25	5:29	5:40
5:15	5:20	5:25	5:30	5:39	5:46	5:55	5:59	6:10
5:45	5:50	5:55	6:00	6:09	6:16	6:25	6:29	6:40
6:15	6:20	6:25	6:30	6:39	6:46	6:55	6:59	7:10
6:45	6:50	6:55	7:00	7:09	7:16	7:25	7:29	7:40
7:15	7:20	7:25	7:30	7:39	7:46	7:55	7:59	8:10
7:45	7:50	7:55	8:00	8:09	8:16	8:25	8:29	8:40
8:45	8:50	8:55	9:00	9:09	9:16	9:25	9:29	9:40
9:45	9:50	9:55	10:00	10:09	10:16	10:25	10:29	10:40
10:45	10:50	10:55	11:00	11:09	11:16	11:25	11:29	11:40

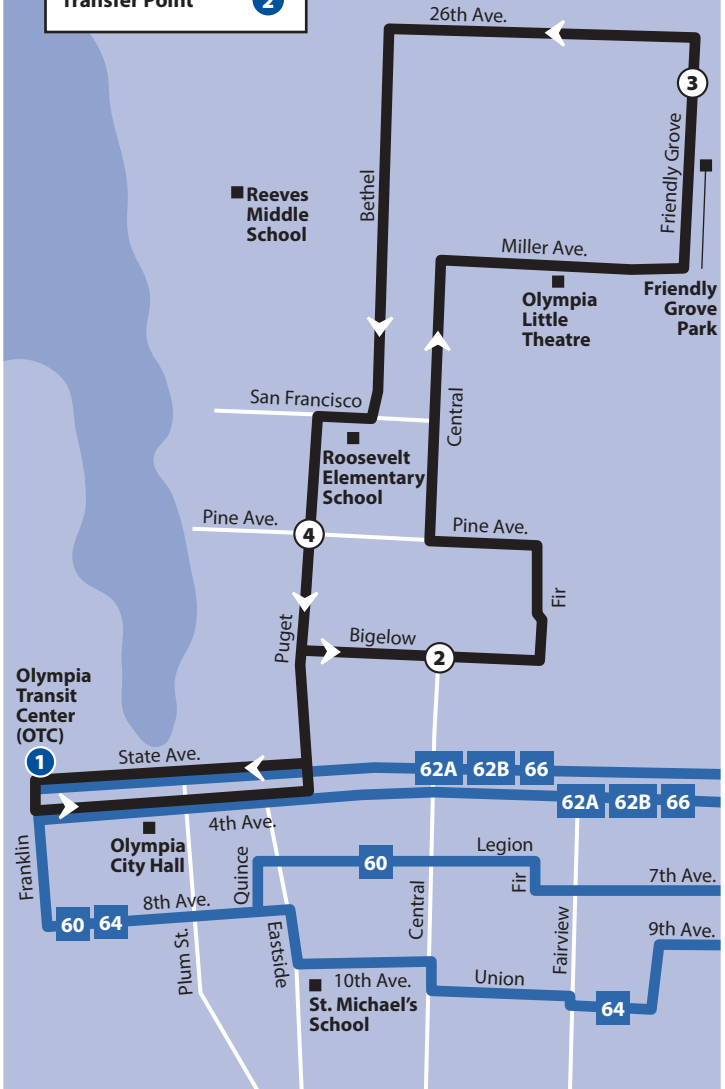
A.M. times are in light type. P.M. times are in bold type.



Blue timepoint number indicates a **Transfer Point**. | Effective September 22, 2019

Route 21

- Route 21
- Other Routes & Number #
- Point of Interest
- Timepoint 2
- Transfer Point 2



North Bethel/ North Central

Route
21

WEEKDAYS

DEPARTS Olympia
Transit Center (Bay J)

1

Bigelow at Central

2

Friendly Grove at 26th

3

Puget at Pine

4

ARRIVES Olympia
Transit Center

1

to 26th Ave.				
6:00	6:06	6:14	6:19	6:25
6:30	6:36	6:44	6:49	6:55
7:00	7:06	7:14	7:19	7:25
7:30	7:36	7:44	7:49	7:55
8:00	8:06	8:14	8:19	8:25
8:30	8:36	8:44	8:49	8:55
9:00	9:06	9:14	9:19	9:25
9:30	9:36	9:44	9:49	9:55
10:00	10:06	10:14	10:19	10:25
10:30	10:36	10:44	10:49	10:55
11:00	11:06	11:14	11:19	11:25
11:30	11:36	11:44	11:49	11:55
12:00	12:06	12:14	12:19	12:25
12:30	12:36	12:44	12:49	12:55
1:00	1:06	1:14	1:19	1:25
1:30	1:36	1:44	1:49	1:55
2:00	2:06	2:14	2:19	2:25
2:30	2:36	2:44	2:49	2:55
3:00	3:06	3:14	3:19	3:25
3:30	3:36	3:44	3:49	3:55
4:00	4:06	4:14	4:19	4:25
4:30	4:36	4:44	4:49	4:55
5:00	5:06	5:14	5:19	5:25
5:30	5:36	5:44	5:49	5:55
6:00	6:06	6:14	6:19	6:25
7:00	7:06	7:14	7:19	7:25
8:00	8:06	8:14	8:19	8:25

A.M. times are in light type. **P.M. times are in bold type.**

#

Blue timepoint number indicates a **Transfer Point.**

Effective September 22, 2019

Route

21

North Bethel/
North Central

SATURDAYS & SUNDAYS

DEPARTS Olympia
Transit Center (Bay J)

1

Bigelow at Central

2

Friendly Grove at 26th

3

Puget at Pine

4

ARRIVES Olympia
Transit Center

1

to 26th Ave.

8:00	8:06	8:14	8:19	8:25
9:00	9:06	9:14	9:19	9:25
10:00	10:06	10:14	10:19	10:25
11:00	11:06	11:14	11:19	11:25
12:00	12:06	12:14	12:19	12:25
1:00	1:06	1:14	1:19	1:25
2:00	2:06	2:14	2:19	2:25
3:00	3:06	3:14	3:19	3:25
4:00	4:06	4:14	4:19	4:25
5:00	5:06	5:14	5:19	5:25
6:00	6:06	6:14	6:19	6:25
7:00	7:06	7:14	7:19	7:25
8:00	8:06	8:14	8:19	8:25

A.M. times are in light type. **P.M. times are in bold type.**

#

Blue timepoint number indicates a **Transfer Point.**

Effective September 22, 2019

Bike and Bus, Better Together!

Our buses
have bike
racks, so you
can combine
cycling and
riding the
bus.



Your bike
rides for
FREE!

Not sure how to use our bike racks? Visit our website at intercitytransit.com/bike-rack for instructions or contact Customer Service for assistance.

Our bike racks can accommodate bikes with tires up to 2.25" wide, 29" diameter and a wheel base of 44" (measured from center of front tire to center of back tire).

Enjoy the benefits of riding a bike—better health, saving money, protecting the planet, and having fun!

Route 41

Route 41 

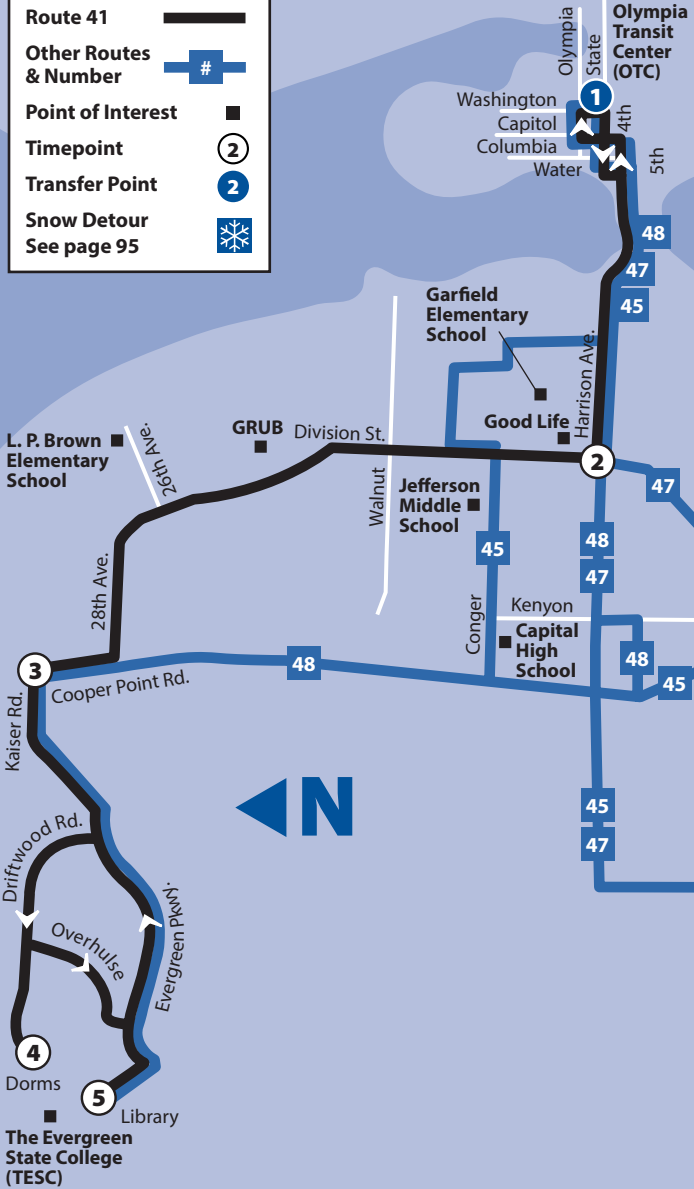
Other Routes & Number 

Point of Interest 

Timepoint 

Transfer Point 

Snow Detour 
See page 95



Evergreen

The Evergreen State College

Route
41

WEEKDAYS

DEPARTS Olympia
Transit Center (Bay D)

1

Division at Harrison

2

Kaiser at Cooper Point

3

Evergreen Dorms

4

Evergreen Library Loop

5

Kaiser at Cooper Point

3

Harrison at Division

2

ARRIVES Olympia
Transit Center

1

to Evergreen				to Olympia Transit Center			
—	—	—	—	6:03	6:07	6:14	6:25
6:00	6:07	6:13	6:18	6:33	6:37	6:44	6:55
6:30	6:37	6:43	6:48	7:03	7:07	7:14	7:25
7:00	7:07	7:13	7:18	7:33	7:37	7:44	7:55
7:30	7:37	7:43	7:48	8:03	8:07	8:14	8:25
8:00	8:07	8:13	8:18	8:33	8:37	8:44	8:55
8:30	8:37	8:43	8:48	9:03	9:07	9:14	9:25
9:00	9:07	9:13	9:18	9:33	9:37	9:44	9:55
9:30	9:37	9:43	9:48	10:03	10:07	10:14	10:25
10:00	10:07	10:13	10:18	10:33	10:37	10:44	10:55
10:30	10:37	10:43	10:48	11:03	11:07	11:14	11:25
11:00	11:07	11:13	11:18	11:33	11:37	11:44	11:55
11:30	11:37	11:43	11:48	12:03	12:07	12:14	12:25
12:00	12:07	12:13	12:18	12:33	12:37	12:44	12:55
12:30	12:37	12:43	12:48	1:03	1:07	1:14	1:25
1:00	1:07	1:13	1:18	1:33	1:37	1:44	1:55
1:30	1:37	1:43	1:48	2:03	2:07	2:14	2:25
2:00	2:07	2:13	2:18	2:33	2:37	2:44	2:55

Route 41 Weekdays continued on next page.

A.M. times are in light type. P.M. times are in bold type.

Blue timepoint number indicates a **Transfer Point**. | Effective September 22, 2019

Route

41

Evergreen

The Evergreen State College

WEEKDAYS (cont'd)

DEPARTS Olympia
Transit Center (Bay D)

1

Division at Harrison

2

Kaiser at Cooper Point

3

Evergreen Dorms

4

Evergreen Library Loop

5

Kaiser at Cooper Point

3

Harrison at Division

2

ARRIVES Olympia
Transit Center

1

to Evergreen				to Olympia Transit Center			
2:30	2:37	2:43	2:48	3:03	3:07	3:14	3:25
3:00	3:07	3:13	3:18	3:33	3:37	3:44	3:55
3:30	3:37	3:43	3:48	4:03	4:07	4:14	4:25
4:00	4:07	4:13	4:18	4:33	4:37	4:44	4:55
4:30	4:37	4:43	4:48	5:03	5:07	5:14	5:25
5:00	5:07	5:13	5:18	5:33	5:37	5:44	5:55
5:30	5:37	5:43	5:48	6:03	6:07	6:14	6:25
6:00	6:07	6:13	6:18	6:33	6:37	6:44	6:55
6:30	6:37	6:43	6:48	7:03	7:07	7:14	7:25
7:00	7:07	7:13	7:18	7:33	7:37	7:44	7:55
7:30	7:37	7:43	7:48	8:03	8:07	8:14	8:25
8:00	8:07	8:13	8:18	8:33	8:37	8:44	8:55
8:30	8:37	8:43	8:48	9:03	9:07	9:14	9:25
9:00	9:07	9:13	9:18	9:33	9:37	9:44	9:55
9:30	9:37	9:43	9:48	10:03	10:07	10:14	10:25
10:00	10:07	10:13	10:18	10:33	10:37	10:44	10:55
10:30	10:37	10:43	10:48	11:03	11:07	11:14	11:25
11:00	11:07	11:13	11:18	11:33	11:37	11:44	11:55
11:30	11:36	11:42	11:46	12:03	12:07	12:14	12:25

A.M. times are in light type. P.M. times are in bold type.

#

Blue timepoint number indicates a **Transfer Point**. | Effective September 22, 2019

Evergreen

The Evergreen State College

Route
41

SATURDAYS & SUNDAYS

DEPARTS Olympia
Transit Center (Bay D)

1

Division at Harrison

2

Kaiser at Cooper Point

3

Evergreen Dorms

4

Evergreen Library Loop

5

Kaiser at Cooper Point

3

Harrison at Division

2

ARRIVES Olympia
Transit Center

1

to Evergreen				to Olympia Transit Center			
—	—	—	—	7:33	7:37	7:44	7:55
—	—	—	—	8:03	8:07	8:14	8:25
8:00	8:07	8:13	8:18	8:33	8:37	8:44	8:55
8:30	8:37	8:43	8:48	9:03	9:07	9:14	9:25
9:00	9:07	9:13	9:18	9:33	9:37	9:44	9:55
9:30	9:37	9:43	9:48	10:03	10:07	10:14	10:25
10:00	10:07	10:13	10:18	10:33	10:37	10:44	10:55
10:30	10:37	10:43	10:48	11:03	11:07	11:14	11:25
11:00	11:07	11:13	11:18	11:33	11:37	11:44	11:55
11:30	11:37	11:43	11:48	12:03	12:07	12:14	12:25
12:00	12:07	12:13	12:18	12:33	12:37	12:44	12:55
12:30	12:37	12:43	12:48	1:03	1:07	1:14	1:25
1:00	1:07	1:13	1:18	1:33	1:37	1:44	1:55
1:30	1:37	1:43	1:48	2:03	2:07	2:14	2:25
2:00	2:07	2:13	2:18	2:33	2:37	2:44	2:55
2:30	2:37	2:43	2:48	3:03	3:07	3:14	3:25
3:00	3:07	3:13	3:18	3:33	3:37	3:44	3:55
3:30	3:37	3:43	3:48	4:03	4:07	4:14	4:25

Route 41 Saturdays & Sundays continued on next page.

A.M. times are in light type. P.M. times are in bold type.

Blue timepoint number indicates a **Transfer Point**. | Effective September 22, 2019

Route

41

Evergreen

The Evergreen State College

SATURDAYS & SUNDAYS (cont'd)

DEPARTS Olympia
Transit Center (Bay D)

1

Division at Harrison

2

Kaiser at Cooper Point

3

Evergreen Dorms

4

Evergreen Library Loop

5

Kaiser at Cooper Point

3

Harrison at Division

2

ARRIVES Olympia
Transit Center

1

to Evergreen				to Olympia Transit Center			
4:00	4:07	4:13	4:18	4:33	4:37	4:44	4:55
4:30	4:37	4:43	4:48	5:03	5:07	5:14	5:25
5:00	5:07	5:13	5:18	5:33	5:37	5:44	5:55
5:30	5:37	5:43	5:48	6:03	6:07	6:14	6:25
6:00	6:07	6:13	6:18	6:33	6:37	6:44	6:55
6:30	6:37	6:43	6:48	7:03	7:07	7:14	7:25
7:00	7:07	7:13	7:18	7:33	7:37	7:44	7:55
7:30	7:37	7:43	7:48	8:03	8:07	8:14	8:25
8:00	8:07	8:13	8:18	8:33	8:37	8:44	8:55
8:30	8:37	8:43	8:48	9:03	9:07	9:14	9:25
9:00	9:07	9:13	9:18	9:33	9:37	9:44	9:55
9:30	9:37	9:43	9:48	10:03	10:07	10:14	10:25
10:00	10:07	10:13	10:18	10:33	10:37	10:44	10:55
10:30	10:37	10:43	10:48	11:03	11:07	11:14	11:25
11:00	11:07	11:13	11:18	11:33	11:37	11:44	11:55
11:30	11:36	11:42	11:46	12:03	12:07	12:14	12:25

A.M. times are in light type. P.M. times are in bold type.

#

Blue timepoint number indicates a **Transfer Point**. | Effective September 22, 2019

Nightline

late-night shuttle



Nightline serves **ALL STOPS** along the route.

NO SERVICE:
 Nov. 29-30, 2019
 Dec. 27-28, 2019
 Jan. 3-4, 2020

DEPARTS Olympia Transit Center (Bay D)
1

Division at Harrison
2

Kaiser at Cooper Point
3

Evergreen Dorms
4

Evergreen Library Loop
5

Kaiser at Cooper Point
3

Harrison at Division
2

ARRIVES Olympia Transit Center
1

FRIDAY & SATURDAY NIGHTS

to Evergreen				to Olympia Transit Center			
12:00	12:07	12:13	12:25	12:30	12:34	12:41	12:55
1:00	1:07	1:13	1:25	1:30	1:34	1:41	1:55
2:00	2:07	2:13	2:25	2:30	2:34	2:41	2:55
3:00	3:07	3:13	3:18	—	—	—	—

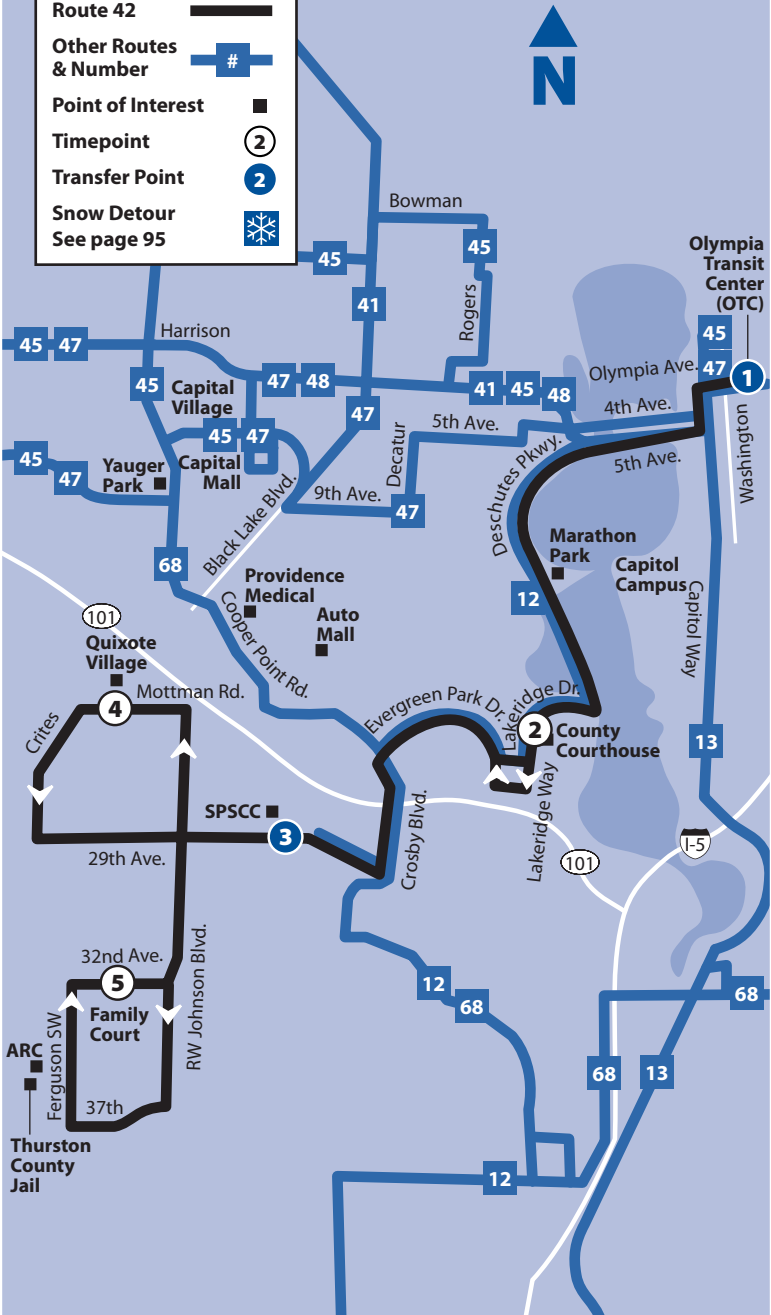
A.M. times are in light type. **P.M. times are in bold type.**

The Evergreen State College contracts with Intercity Transit to provide late-night service, Nightline, between downtown Olympia and the college.

The service is open to the public and serves all stops along the route. Regular fares apply. For more information, visit evergreen.edu/commute.

Route 42

- Route 42
 - Other Routes & Number #
 - Point of Interest
 - Timepoint 2
 - Transfer Point 2
 - Snow Detour ❄️
- See page 95



Family Court

Route
42

WEEKDAYS

DEPARTS Olympia
Transit Center (Bay A)

1

County Courthouse

2

SPSCC

3

Quixote Village

4

Family Court Building

5

SPSCC

3

County
Courthouse

2

ARRIVES Olympia
Transit Center

1

to Family Court				to Olympia Transit Center			
—	—	—	6:02	6:07	6:22	6:28	6:40
6:15	6:21	6:27	6:32	6:37	6:52	6:58	7:10
6:45	6:51	6:57	7:02	7:07	7:22	7:28	7:40
7:15	7:21	7:27	7:32	7:37	7:52	7:58	8:10
7:45	7:51	7:57	8:02	8:07	8:22	8:28	8:40
8:15	8:21	8:27	8:32	8:37	8:52	8:58	9:10
8:45	8:51	8:57	9:02	9:07	9:22	9:28	9:40
9:15	9:21	9:27	9:32	9:37	9:52	9:58	10:10
9:45	9:51	9:57	10:02	10:07	10:22	10:28	10:40
10:15	10:21	10:27	10:32	10:37	10:52	10:58	11:10
10:45	10:51	10:57	11:02	11:07	11:22	11:28	11:40
11:15	11:21	11:27	11:32	11:37	11:52	11:58	12:10
11:45	11:51	11:57	12:02	12:07	12:22	12:28	12:40
12:15	12:21	12:27	12:32	12:37	12:52	12:58	1:10
12:45	12:51	12:57	1:02	1:07	1:22	1:28	1:40
1:15	1:21	1:27	1:32	1:37	1:52	1:58	2:10
1:45	1:51	1:57	2:02	2:07	2:22	2:28	2:40
2:15	2:21	2:27	2:32	2:37	2:52	2:58	3:10
2:45	2:51	2:57	3:02	3:07	3:22	3:28	3:40
3:15	3:21	3:27	3:32	3:37	3:52	3:58	4:10
3:45	3:51	3:57	4:02	4:07	4:22	4:28	4:40
4:15	4:21	4:27	4:32	4:37	4:52	4:58	5:10
4:45	4:51	4:57	5:02	5:07	5:22	5:28	5:40
5:15	5:21	5:27	5:32	5:37	5:52	5:58	6:10
5:45	5:51	5:57	6:02	6:07	6:22	6:28	6:40
6:15	6:21	6:27	6:32	6:37	6:52	6:58	7:10
6:45	6:51	6:57	7:02	7:07	7:22	7:28	7:40
7:15	7:21	7:27	7:32	7:37	7:52	7:58	8:10

A.M. times are in light type. P.M. times are in bold type.

Blue timepoint number indicates a **Transfer Point**. | Effective September 22, 2019



Farmers Market Service:
Outbound only

Route 45

Route 45 

Other Routes & Number 

Point of Interest 

Timepoint 

Transfer Point 

Snow Detour 
See page 96

Boardwalk Apartments
Farmers Market

Olympia Ave.
Olympia Transit Center (OTC)

Capitol Way
Columbia

2

Olympia Community Center

48

47

41

12

42

4th

Deschutes Pkwy.

12

42

Madison
Rogers

Rogers

Harrison

3

Food Co-Op

Garfield Elementary School

Garfield

Perry

41

48

47

48

Bowman

Division

41

Black Lake Blvd.

9th Ave.

Jefferson Middle School

Conger

4

Capital High School

Sea Mar

Cooper Point Rd.

Harrison

West Care Clinic

Capital Village

5

Capital Mall

Safeway

Skateboard Park

Yauger Park

47

Yauger Way

McPhee Rd.

Capital Medical Center

6

Mud Bay Rd.

Kaiser Rd.

47

Conger/Capital Mall

Route
45

WEEKDAYS

- DEPARTS Olympia
Transit Center (Bay E)
1
- Olympia Farmers Market
2
- Bowman at Rogers
3
- Capital High School
4
- Capital Mall
5
- Capital Medical Center
6
- Capital High School
4
- Bowman at Rogers
3
- ARRIVES Olympia Transit
Center
1

to Capital Mall				to Olympia Transit Center				
—	—	—	—	6:06	6:14	6:24	6:27	6:40
6:15	6:16	6:23	6:26	6:36	6:44	6:54	6:57	7:10
6:45	6:46	6:53	6:56	7:06	7:14	7:24	7:27	7:40
7:15	7:16	7:23	7:26	7:36	7:44	7:54	7:57	8:10
7:45	7:46	7:53	7:56	8:06	8:14	8:24	8:27	8:40
8:15	8:16	8:23	8:26	8:36	8:44	8:54	8:57	9:10
8:45	8:46	8:53	8:56	9:06	9:14	9:24	9:27	9:40
9:15	9:16	9:23	9:26	9:36	9:44	9:54	9:57	10:10
9:45	9:46	9:53	9:56	10:06	10:14	10:24	10:27	10:40
10:15	10:16	10:23	10:26	10:36	10:44	10:54	10:57	11:10
10:45	10:46	10:53	10:56	11:06	11:14	11:24	11:27	11:40
11:15	11:16	11:23	11:26	11:36	11:44	11:54	11:57	12:10
11:45	11:46	11:53	11:56	12:06	12:14	12:24	12:27	12:40
12:15	12:16	12:23	12:26	12:36	12:44	12:54	12:57	1:10

Route 45 Weekdays continued on next page.

A.M. times are in light type. P.M. times are in bold type.

Blue timepoint number indicates a **Transfer Point**. | Effective September 22, 2019

Route

45

Conger/Capital Mall

WEEKDAYS (cont'd)

DEPARTS Olympia
Transit Center (Bay E)

1

Olympia Farmers Market

2

Bowman at Rogers

3

Capital High School

4

Capital Mall

5

Capital Medical Center

6

Capital High School

4

Bowman at Rogers

3

ARRIVES Olympia Transit
Center

1

to Capital Mall				to Olympia Transit Center				
12:45	12:46	12:53	12:56	1:06	1:14	1:24	1:27	1:40
1:15	1:16	1:23	1:26	1:36	1:44	1:54	1:57	2:10
1:45	1:46	1:53	1:56	2:06	2:14	2:24	2:27	2:40
2:15	2:16	2:23	2:26	2:36	2:44	2:54	2:57	3:10
2:45	2:46	2:53	2:56	3:06	3:14	3:24	3:27	3:40
3:15	3:16	3:23	3:26	3:36	3:44	3:54	3:57	4:10
3:45	3:46	3:53	3:56	4:06	4:14	4:24	4:27	4:40
4:15	4:16	4:23	4:26	4:36	4:44	4:54	4:57	5:10
4:45	4:46	4:53	4:56	5:06	5:14	5:24	5:27	5:40
5:15	5:16	5:23	5:26	5:36	5:44	5:54	5:57	6:10
5:45	5:46	5:53	5:56	6:06	6:14	6:24	6:27	6:40
6:15	6:16	6:23	6:26	6:36	6:44	6:54	6:57	7:10
7:15	7:16	7:23	7:26	7:36	7:44	7:54	7:57	8:10

A.M. times are in light type. P.M. times are in bold type.

Blue timepoint number indicates a **Transfer Point**. | Effective September 22, 2019

Conger/Capital Mall



SATURDAYS & SUNDAYS

DEPARTS Olympia
Transit Center (Bay E)
1

Olympia Farmers Market
2

Bowman at Rogers
3

Capital High School
4

Capital Mall
5

Capital Medical Center
6

Capital High School
4

Bowman at Rogers
3

ARRIVES Olympia Transit
Center
1

to Capital Mall				to Olympia Transit Center				
7:45	7:46	7:53	7:56	8:06	8:14	8:24	8:27	8:40
8:45	8:46	8:53	8:56	9:06	9:14	9:24	9:27	9:40
9:45	9:46	9:53	9:56	10:06	10:14	10:24	10:27	10:40
10:45	10:46	10:53	10:56	11:06	11:14	11:24	11:27	11:40
11:45	11:46	11:53	11:56	12:06	12:14	12:24	12:27	12:40
12:45	12:46	12:53	12:56	1:06	1:14	1:24	1:27	1:40
1:45	1:46	1:53	1:56	2:06	2:14	2:24	2:27	2:40
2:45	2:46	2:53	2:56	3:06	3:14	3:24	3:27	3:40
3:45	3:46	3:53	3:56	4:06	4:14	4:24	4:27	4:40
4:45	4:46	4:53	4:56	5:06	5:14	5:24	5:27	5:40
5:45	5:46	5:53	5:56	6:06	6:14	6:24	6:27	6:40
6:45	6:46	6:53	6:56	7:06	7:14	7:24	7:27	7:40

A.M. times are in light type. P.M. times are in bold type.

Blue timepoint number indicates a **Transfer Point.** | Effective September 22, 2019

Route 47

Route 47

Other Routes & Number

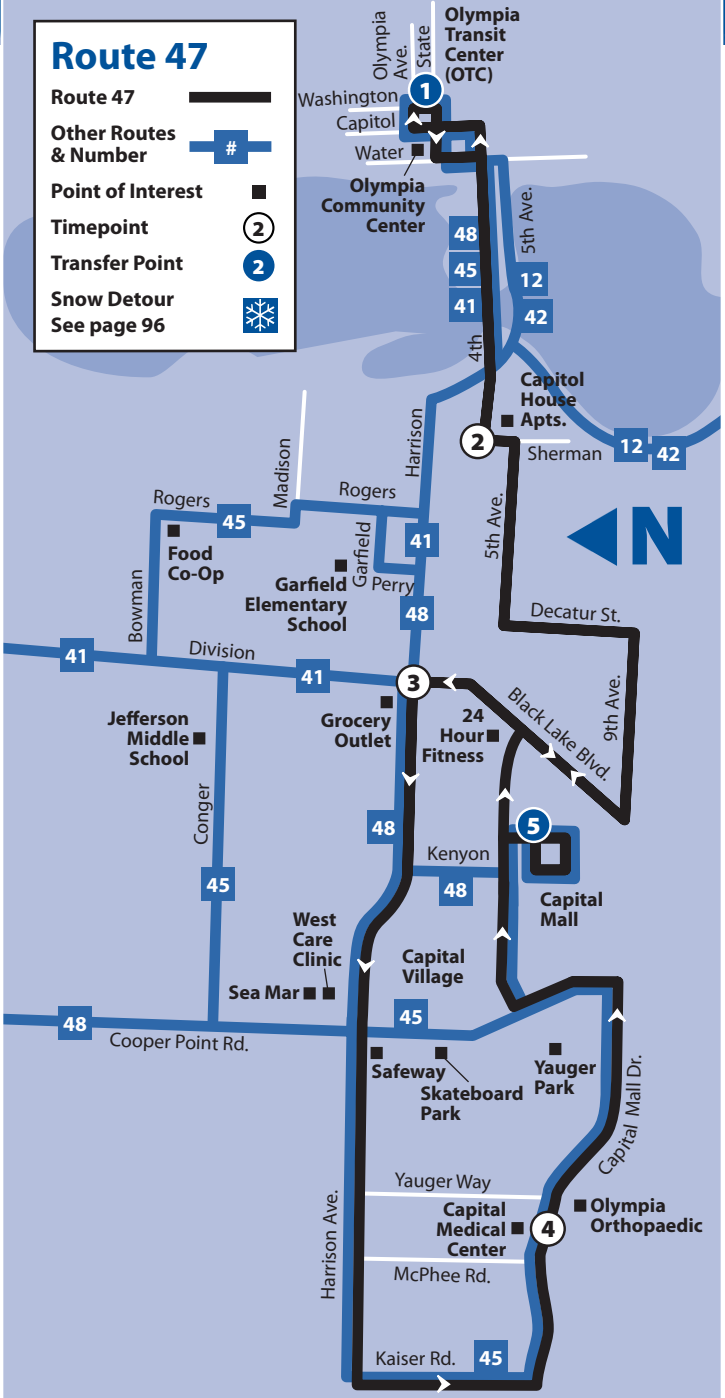
Point of Interest

Timepoint

Transfer Point

Snow Detour

See page 96



Capital Medical Center

WEEKDAYS



DEPARTS Olympia
Transit Center (Bay E)

1

Sherman at 4th

2

Harrison at Division

3

Capital Medical Center

4

Capital Mall

5

Sherman at 4th

2

ARRIVES Olympia
Transit Center

1

to Capital Mall				to Olympia Transit Center		
—	—	5:42	5:52	6:06	6:14	6:25
—	—	6:12	6:22	6:36	6:44	6:55
6:30	6:34	6:42	6:52	7:06	7:14	7:25
7:00	7:04	7:12	7:22	7:36	7:44	7:55
7:30	7:34	7:42	7:52	8:06	8:14	8:25
8:00	8:04	8:12	8:22	8:36	8:44	8:55
8:30	8:34	8:42	8:52	9:06	9:14	9:25
9:00	9:04	9:12	9:22	9:36	9:44	9:55
9:30	9:34	9:42	9:52	10:06	10:14	10:25
10:00	10:04	10:12	10:22	10:36	10:44	10:55
10:30	10:34	10:42	10:52	11:06	11:14	11:25
11:00	11:04	11:12	11:22	11:36	11:44	11:55
11:30	11:34	11:42	11:52	12:06	12:14	12:25
12:00	12:04	12:12	12:22	12:36	12:44	12:55

Route 47 Weekdays continued on next page.

A.M. times are in light type. P.M. times are in bold type.

Blue timepoint number indicates a Transfer Point. | Effective September 22, 2019

Route

47

Capital
Medical Center

WEEKDAYS (cont'd)

DEPARTS Olympia
Transit Center (Bay E)

1

Sherman at 4th

2

Harrison at Division

3

Capital Medical Center

4

Capital Mall

5

Sherman at 4th

2

ARRIVES Olympia
Transit Center

1

to Capital Mall				to Olympia Transit Center		
12:30	12:34	12:42	12:52	1:06	1:14	1:25
1:00	1:04	1:12	1:22	1:36	1:44	1:55
1:30	1:34	1:42	1:52	2:06	2:14	2:25
2:00	2:04	2:12	2:22	2:36	2:44	2:55
2:30	2:34	2:42	2:52	3:06	3:14	3:25
3:00	3:04	3:12	3:22	3:36	3:44	3:55
3:30	3:34	3:42	3:52	4:06	4:14	4:25
4:00	4:04	4:12	4:22	4:36	4:44	4:55
4:30	4:34	4:42	4:52	5:06	5:14	5:25
5:00	5:04	5:12	5:22	5:36	5:44	5:55
5:30	5:34	5:42	5:52	6:06	6:14	6:25
6:00	6:04	6:12	6:22	6:36	6:44	6:55
6:30	6:34	6:42	6:52	7:06	7:14	7:25
7:00	7:04	7:12	7:22	7:36	7:44	7:55

A.M. times are in light type. **P.M. times are in bold type.**

#

Blue timepoint number indicates a **Transfer Point**. | Effective September 22, 2019

Capital Medical Center

SATURDAYS & SUNDAYS



DEPARTS Olympia
Transit Center (Bay E)

1

Sherman at 4th

2

Harrison at Division

3

Capital Medical Center

4

Capital Mall

5

Sherman at 4th

2

ARRIVES Olympia
Transit Center

1

to Capital Mall				to Olympia Transit Center		
—	—	7:12	7:22	7:36	7:44	7:55
8:00	8:04	8:12	8:22	8:36	8:44	8:55
9:00	9:04	9:12	9:22	9:36	9:44	9:55
10:00	10:04	10:12	10:22	10:36	10:44	10:55
11:00	11:04	11:12	11:22	11:36	11:44	11:55
12:00	12:04	12:12	12:22	12:36	12:44	12:55
1:00	1:04	1:12	1:22	1:36	1:44	1:55
2:00	2:04	2:12	2:22	2:36	2:44	2:55
3:00	3:04	3:12	3:22	3:36	3:44	3:55
4:00	4:04	4:12	4:22	4:36	4:44	4:55
5:00	5:04	5:12	5:22	5:36	5:44	5:55
6:00	6:04	6:12	6:22	6:36	6:44	6:55
7:00	7:04	7:12	7:22	7:36	7:44	7:55

A.M. times are in light type. P.M. times are in bold type.

Blue timepoint number indicates a **Transfer Point.** | Effective September 22, 2019

Route 48

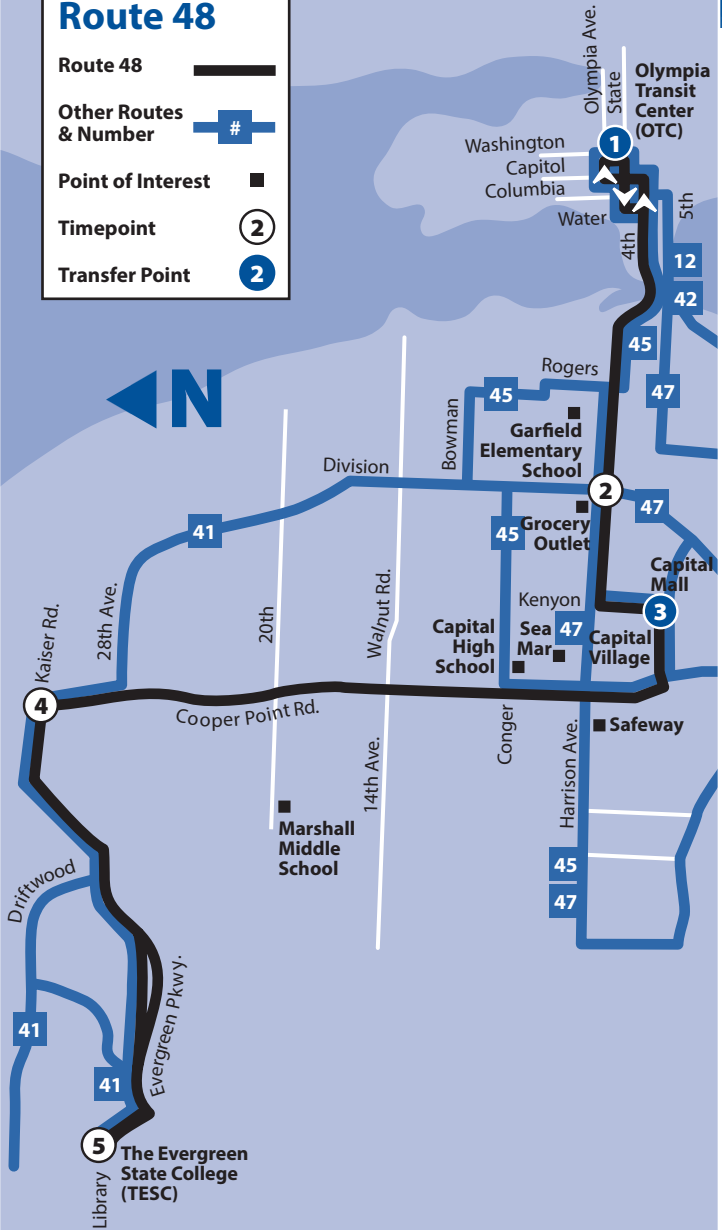
Route 48 

Other Routes & Number 

Point of Interest 

Timepoint 

Transfer Point 



Evergreen

The Evergreen State College

Route
48

WEEKDAYS

DEPARTS Olympia
Transit Center (Bay D)

1

Harrison at Division

2

Capital Mall

3

Kaiser at Cooper
Point

4

Evergreen Library
Loop

5

Kaiser at Cooper
Point

4

Capital Mall

3

Harrison
at Division

2

ARRIVES Olympia
Transit Center

1

to Evergreen				to Olympia Transit Center				
—	—	—	—	6:11	6:14	6:24	6:27	6:40
6:15	6:21	6:28	6:35	6:41	6:44	6:54	6:57	7:10
6:45	6:51	6:58	7:05	7:11	7:14	7:24	7:27	7:40
7:15	7:21	7:28	7:35	7:41	7:44	7:54	7:57	8:10
7:45	7:51	7:58	8:05	8:11	8:14	8:24	8:27	8:40
8:15	8:21	8:28	8:35	8:41	8:44	8:54	8:57	9:10
8:45	8:51	8:58	9:05	9:11	9:14	9:24	9:27	9:40
9:15	9:21	9:28	9:35	9:41	9:44	9:54	9:57	10:10
9:45	9:51	9:58	10:05	10:11	10:14	10:24	10:27	10:40
10:15	10:21	10:28	10:35	10:41	10:44	10:54	10:57	11:10
10:45	10:51	10:58	11:05	11:11	11:14	11:24	11:27	11:40
11:15	11:21	11:28	11:35	11:41	11:44	11:54	11:57	12:10
11:45	11:51	11:58	12:05	12:11	12:14	12:24	12:27	12:40

Route 48 Weekdays continued on next page.

A.M. times are in light type. **P.M. times are in bold type.**

#

Blue timepoint number indicates a **Transfer Point.** | Effective September 22, 2019

Route 48

Evergreen

The Evergreen State College

WEEKDAYS (cont'd)

DEPARTS Olympia
Transit Center (Bay D)

1

Harrison at Division

2

Capital Mall

3

Kaiser at Cooper
Point

4

Evergreen Library
Loop

5

Kaiser at Cooper
Point

4

Capital Mall

3

Harrison
at Division

2

ARRIVES Olympia
Transit Center

1

to Evergreen				to Olympia Transit Center				
12:15	12:21	12:28	12:35	12:41	12:44	12:54	12:57	1:10
12:45	12:51	12:58	1:05	1:11	1:14	1:24	1:27	1:40
1:15	1:21	1:28	1:35	1:41	1:44	1:54	1:57	2:10
1:45	1:51	1:58	2:05	2:11	2:14	2:24	2:27	2:40
2:15	2:21	2:28	2:35	2:41	2:44	2:54	2:57	3:10
2:45	2:51	2:58	3:05	3:11	3:14	3:24	3:27	3:40
3:15	3:21	3:28	3:35	3:41	3:44	3:54	3:57	4:10
3:45	3:51	3:58	4:05	4:11	4:14	4:24	4:27	4:40
4:15	4:21	4:28	4:35	4:41	4:44	4:54	4:57	5:10
4:45	4:51	4:58	5:05	5:11	5:14	5:24	5:27	5:40
5:15	5:21	5:28	5:35	5:41	5:44	5:54	5:57	6:10
5:45	5:51	5:58	6:05	6:11	6:14	6:24	6:27	6:40
6:15	6:21	6:28	6:35	6:41	6:44	6:54	6:57	7:10
6:45	6:51	6:58	7:05	7:11	7:14	7:24	7:27	7:40
7:15	7:21	7:28	7:35	7:41	7:44	7:54	7:57	8:10
7:45	7:51	7:58	8:05	8:11	8:14	8:24	8:27	8:40
8:15	8:21	8:28	8:35	8:41	8:44	8:54	8:57	9:10
8:45	8:51	8:58	9:05	9:11	9:14	9:24	9:27	9:40
9:15	9:21	9:28	9:35	9:41	9:44	9:54	9:57	10:10
9:45	9:51	9:58	10:05	10:11*	—	—	—	—

*End of trip. Drop off only at this time.

A.M. times are in light type. P.M. times are in bold type.

#

Blue timepoint number indicates a **Transfer Point.** | Effective September 22, 2019

Evergreen

The Evergreen State College

Route
48

SATURDAYS & SUNDAYS

DEPARTS Olympia
Transit Center (Bay D)

1

Harrison at Division

2

Capital Mall

3

Kaiser at Cooper
Point

4

Evergreen Library
Loop

5

Kaiser at Cooper
Point

4

Capital Mall

3

Harrison
at Division

2

ARRIVES Olympia
Transit Center

1

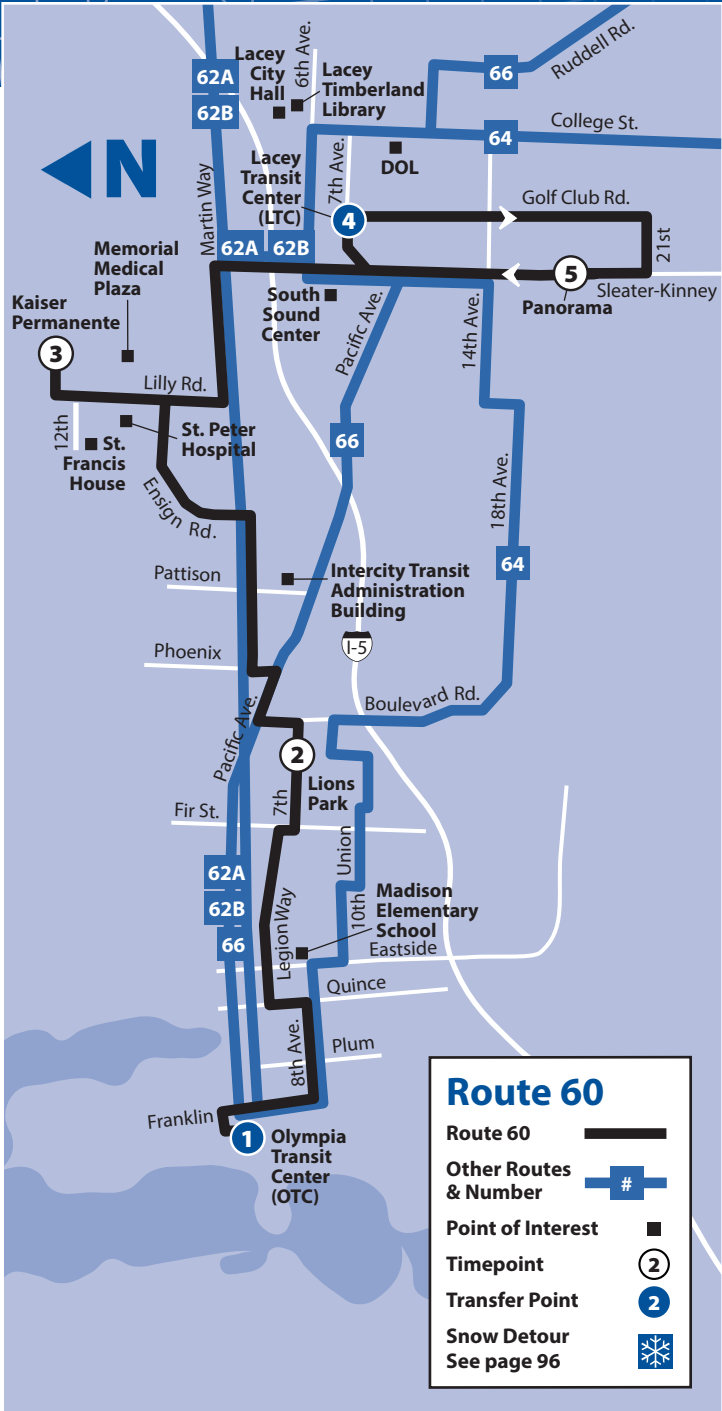
to Evergreen				to Olympia Transit Center				
—	—	—	—	7:41	7:44	7:54	7:57	8:10
7:45	7:51	7:58	8:05	8:11	8:14	8:24	8:27	8:40
8:15	8:21	8:28	8:35	8:41	8:44	8:54	8:57	9:10
8:45	8:51	8:58	9:05	9:11	9:14	9:24	9:27	9:40
9:15	9:21	9:28	9:35	9:41	9:44	9:54	9:57	10:10
9:45	9:51	9:58	10:05	10:11	10:14	10:24	10:27	10:40
10:15	10:21	10:28	10:35	10:41	10:44	10:54	10:57	11:10
10:45	10:51	10:58	11:05	11:11	11:14	11:24	11:27	11:40
11:15	11:21	11:28	11:35	11:41	11:44	11:54	11:57	12:10
11:45	11:51	11:58	12:05	12:11	12:14	12:24	12:27	12:40
12:15	12:21	12:28	12:35	12:41	12:44	12:54	12:57	1:10
12:45	12:51	12:58	1:05	1:11	1:14	1:24	1:27	1:40
1:15	1:21	1:28	1:35	1:41	1:44	1:54	1:57	2:10
1:45	1:51	1:58	2:05	2:11	2:14	2:24	2:27	2:40
2:15	2:21	2:28	2:35	2:41	2:44	2:54	2:57	3:10
2:45	2:51	2:58	3:05	3:11	3:14	3:24	3:27	3:40
3:15	3:21	3:28	3:35	3:41	3:44	3:54	3:57	4:10
3:45	3:51	3:58	4:05	4:11	4:14	4:24	4:27	4:40
4:15	4:21	4:28	4:35	4:41	4:44	4:54	4:57	5:10
4:45	4:51	4:58	5:05	5:11	5:14	5:24	5:27	5:40
5:15	5:21	5:28	5:35	5:41	5:44	5:54	5:57	6:10
5:45	5:51	5:58	6:05	6:11	6:14	6:24	6:27	6:40
6:15	6:21	6:28	6:35	6:41	6:44	6:54	6:57	7:10
6:45	6:51	6:58	7:05	7:11	7:14	7:24	7:27	7:40
7:15	7:21	7:28	7:35	7:41	7:44	7:54	7:57	8:10
7:45	7:51	7:58	8:05	8:11	8:14	8:24	8:27	8:40
8:15	8:21	8:28	8:35	8:41	8:44	8:54	8:57	9:10
8:45	8:51	8:58	9:05	9:11	9:14	9:24	9:27	9:40
9:15	9:21	9:28	9:35	9:41	9:44	9:54	9:57	10:10
9:45	9:51	9:58	10:05	10:11*	—	—	—	—

*End of trip. Drop off only at this time.

A.M. times are in light type. P.M. times are in bold type.

#

Blue timepoint number indicates a **Transfer Point**. | Effective September 22, 2019



St. Peter Hospital

Route

60

WEEKDAYS

DEPARTS Olympia
Transit Center (Bay I)

1

Lions Park

2

Kaiser Permanente

3

Lacey Transit Center
(Bay K)

4

Panorama Center

5

Lacey Transit Center
(Bay B)

4

Kaiser Permanente

3

Lions Park

2

ARRIVES Olympia
Transit Center

1

to Panorama				to Olympia Transit Center				
—	—	—	—	—	5:50	5:59	6:09	6:25
—	—	—	6:05	6:10	6:20	6:29	6:39	6:55
—	—	—	6:35	6:40	6:50	6:59	7:09	7:25
6:30	6:38	6:47	7:05	7:10	7:20	7:29	7:39	7:55
7:00	7:08	7:17	7:35	7:40	7:50	7:59	8:09	8:25
7:30	7:38	7:47	8:05	8:10	8:20	8:29	8:39	8:55
8:00	8:08	8:17	8:35	8:40	8:50	8:59	9:09	9:25
8:30	8:38	8:47	9:05	9:10	9:20	9:29	9:39	9:55
9:00	9:08	9:17	9:35	9:40	9:50	9:59	10:09	10:25
9:30	9:38	9:47	10:05	10:10	10:20	10:29	10:39	10:55
10:00	10:08	10:17	10:35	10:40	10:50	10:59	11:09	11:25
10:30	10:38	10:47	11:05	11:10	11:20	11:29	11:39	11:55
11:00	11:08	11:17	11:35	11:40	11:50	11:59	12:09	12:25
11:30	11:38	11:47	12:05	12:10	12:20	12:29	12:39	12:55

Route 60 Weekdays continued on next page.

A.M. times are in light type. P.M. times are in bold type.

#

Blue timepoint number indicates a **Transfer Point**. | Effective September 22, 2019

Route

60

St. Peter Hospital

WEEKDAYS (cont'd)

DEPARTS Olympia
Transit Center (Bay I)

1

Lions Park

2

Kaiser Permanente

3

Lacey Transit Center
(Bay K)

4

Panorama Center

5

Lacey Transit Center
(Bay B)

4

Kaiser Permanente

3

Lions Park

2

ARRIVES Olympia
Transit Center

1

to Panorama				to Olympia Transit Center				
12:00	12:08	12:17	12:35	12:40	12:50	12:59	1:09	1:25
12:30	12:38	12:47	1:05	1:10	1:20	1:29	1:39	1:55
1:00	1:08	1:17	1:35	1:40	1:50	1:59	2:09	2:25
1:30	1:38	1:47	2:05	2:10	2:20	2:29	2:39	2:55
2:00	2:08	2:17	2:35	2:40	2:50	2:59	3:09	3:25
2:30	2:38	2:47	3:05	3:10	3:20	3:29	3:39	3:55
3:00	3:08	3:17	3:35	3:40	3:50	3:59	4:09	4:25
3:30	3:38	3:47	4:05	4:10	4:20	4:29	4:39	4:55
4:00	4:08	4:17	4:35	4:40	4:50	4:59	5:09	5:25
4:30	4:38	4:47	5:05	5:10	5:20	5:29	5:39	5:55
5:00	5:08	5:17	5:35	5:40	5:50	5:59	6:09	6:25
5:30	5:38	5:47	6:05	6:10	6:20	6:29	6:39	6:55
6:30	6:38	6:47	7:05	7:10	7:20	7:29	7:39	7:55

A.M. times are in light type. P.M. times are in bold type.

Blue timepoint number indicates a **Transfer Point.** | Effective September 22, 2019

St. Peter Hospital

Route

60

SATURDAYS & SUNDAYS

DEPARTS Olympia
Transit Center (Bay I)

1

Lions Park

2

Kaiser Permanente

3

Lacey Transit Center
(Bay K)

4

Panorama Center

5

Lacey Transit Center
(Bay B)

4

Kaiser Permanente

3

Lions Park

2

ARRIVES Olympia
Transit Center

1

to Panorama				to Olympia Transit Center				
—	—	—	7:05	7:10	7:20	7:29	7:39	7:55
7:30	7:38	7:47	8:05	8:10	8:20	8:29	8:39	8:55
8:30	8:38	8:47	9:05	9:10	9:20	9:29	9:39	9:55
9:30	9:38	9:47	10:05	10:10	10:20	10:29	10:39	10:55
10:30	10:38	10:47	11:05	11:10	11:20	11:29	11:39	11:55
11:30	11:38	11:47	12:05	12:10	12:20	12:29	12:39	12:55
12:30	12:38	12:47	1:05	1:10	1:20	1:29	1:39	1:55
1:30	1:38	1:47	2:05	2:10	2:20	2:29	2:39	2:55
2:30	2:38	2:47	3:05	3:10	3:20	3:29	3:39	3:55
3:30	3:38	3:47	4:05	4:10	4:20	4:29	4:39	4:55
4:30	4:38	4:47	5:05	5:10	5:20	5:29	5:39	5:55
5:30	5:38	5:47	6:05	6:10	6:20	6:29	6:39	6:55
6:30	6:38	6:47	7:05	7:10	7:20	7:29	7:39	7:55

A.M. times are in light type. P.M. times are in bold type.

Blue timepoint number indicates a **Transfer Point.** | Effective September 22, 2019

Get noticed this season! Be Safe. Be Seen.



FREE!
Just ask your
bus driver



The season's short, wet days make pedestrians and bicyclists less visible to drivers. To help you be safe and be seen, Intercity Transit is providing free, reflective-safety lights this season on buses and at the Olympia Transit Center, while supplies last (limit one per customer).

Your safety is a top priority at Intercity Transit. Reflective clothing and lights can help make you more visible. For tips to help ensure your safety, visit intercitytransit.com/besafe.

The One Coming This Fall

Travel from the Martin Way Park & Ride to the Capital Mall in half the time when riding The One demonstration route beginning in late October 2019.

Ride The One and experience the difference:

Fast

- One bus, no transfers.
 - No charge to ride.
 - Takes approximately 30 minutes from start to finish.
 - Multi-door access to get on and off.
- Fewer stops between destinations.

Frequent

- Buses will run every 15 minutes, Monday through Friday, from 5:30 to 9:30 a.m. and 3 to 6:30 p.m.

Direct

- The One connects or provides access to a number of other Intercity Transit routes.
 - Connects with other transit systems and Intercity Transit bus routes adjacent to the Olympia Transit Center.
 - About 27,000 people live or work within a quarter mile of a One stop.



Look for The One signs at existing bus stops.

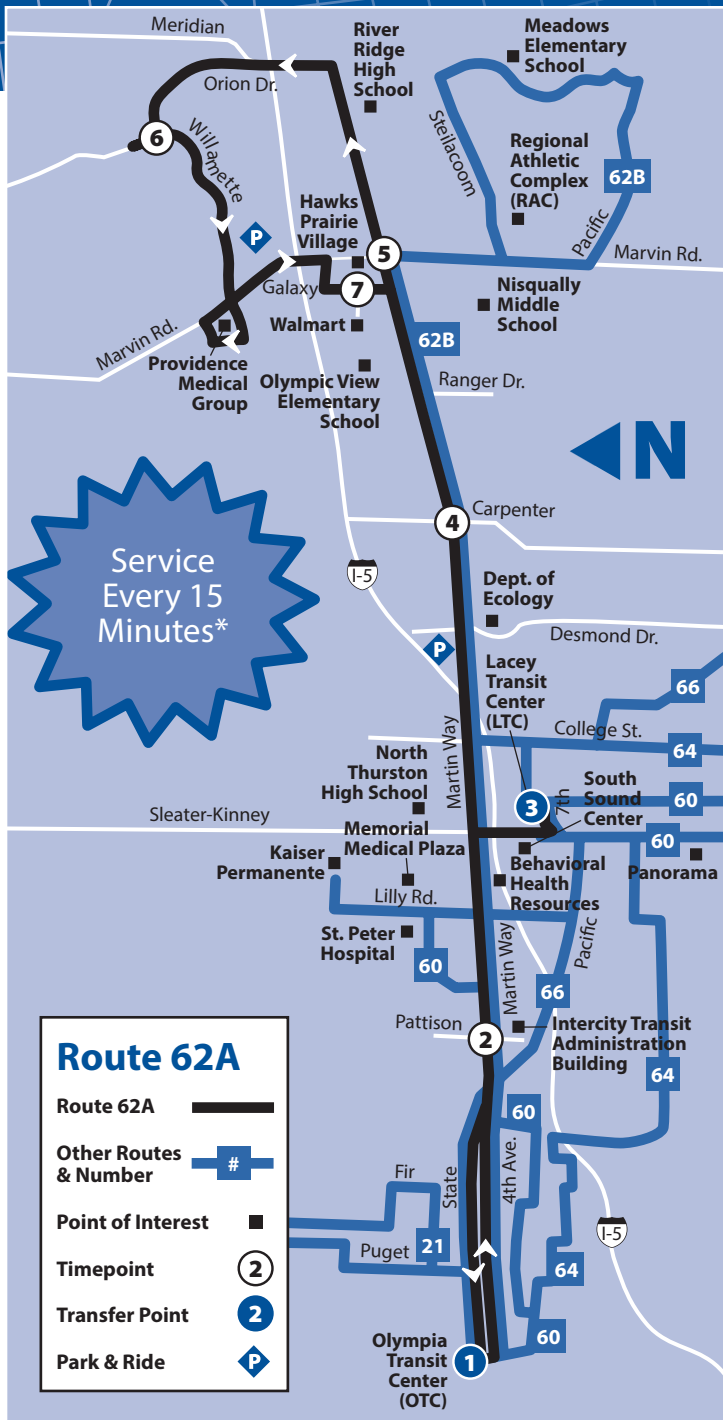
Avoid downtown parking fees!

Capital Mall

Downtown Olympia

Martin Way Park & Ride

**For more information visit
intercitytransit.com/TheOne.**



*Routes 62A & 62B provide service every 15 minutes with combined schedules between the Olympia Transit Center and Marvin Rd.

Martin Way/ Northeast Lacey



WEEKDAYS

- DEPARTS Olympia
Transit Center (Bay H)
1
- Martin Way at
Pattison
2
- Lacey Transit
Center (Bay H)
3
- Martin Way at
Carpenter
4
- Martin Way at
Marvin
5
- Orion and Willamette
6
- Lacey Walmart
7
- Martin Way at
Carpenter
4
- Lacey Transit
Center (Bay C)
3
- Martin Way at
Pattison
2
- ARRIVES Olympia
Transit Center
1

to NE Lacey					to Olympia Transit Center					
—	—	—	—	5:22	5:30	5:40	5:45	6:05	6:13	6:25
—	—	—	—	5:52	6:00	6:10	6:15	6:35	6:43	6:55
5:48	5:56	6:08	6:17	6:22	6:30	6:40	6:45	7:05	7:13	7:25
6:18	6:26	6:38	6:47	6:52	7:00	7:10	7:15	7:35	7:43	7:55
6:48	6:56	7:08	7:17	7:22	7:30	7:40	7:45	8:05	8:13	8:25
7:18	7:26	7:38	7:47	7:52	8:00	8:10	8:15	8:35	8:43	8:55
7:48	7:56	8:08	8:17	8:22	8:30	8:40	8:45	9:05	9:13	9:25
8:18	8:26	8:38	8:47	8:52	9:00	9:10	9:15	9:35	9:43	9:55
8:48	8:56	9:08	9:17	9:22	9:30	9:40	9:45	10:05	10:13	10:25
9:18	9:26	9:38	9:47	9:52	10:00	10:10	10:15	10:35	10:43	10:55
9:48	9:56	10:08	10:17	10:22	10:30	10:40	10:45	11:05	11:13	11:25
10:18	10:26	10:38	10:47	10:52	11:00	11:10	11:15	11:35	11:43	11:55
10:48	10:56	11:08	11:17	11:22	11:30	11:40	11:45	12:05	12:13	12:25
11:18	11:26	11:38	11:47	11:52	12:00	12:10	12:15	12:35	12:43	12:55
11:48	11:56	12:08	12:17	12:22	12:30	12:40	12:45	1:05	1:13	1:25

Route 62A Weekdays continued on next page.

A.M. times are in light type. P.M. times are in bold type.

Blue timepoint number indicates a **Transfer Point**. | Effective September 22, 2019

Route 62A

Martin Way/ Northeast Lacey

WEEKDAYS (cont'd)

DEPARTS Olympia
Transit Center (Bay H)

Martin Way at
Pattison

Lacey Transit
Center (Bay H)

Martin Way at
Carpenter

Martin Way at
Marvin

Orion and Willamette

Lacey Walmart

Martin Way at
Carpenter

Lacey Transit
Center (Bay C)

Martin Way at
Pattison

ARRIVES Olympia
Transit Center

1

2

3

4

5

6

7

4

3

2

1

to NE Lacey					to Olympia Transit Center					
12:18	12:27	12:41	12:51	12:58	1:07	1:19	1:25	1:45	1:53	2:10
12:48	12:57	1:11	1:21	1:28	1:37	1:49	1:55	2:15	2:23	2:40
1:18	1:27	1:41	1:51	1:58	2:07	2:19	2:25	2:45	2:53	3:10
1:48	1:57	2:11	2:21	2:28	2:37	2:49	2:55	3:15	3:23	3:40
2:18	2:27	2:41	2:51	2:58	3:07	3:19	3:25	3:45	3:53	4:10
2:48	2:57	3:11	3:21	3:28	3:37	3:49	3:55	4:15	4:23	4:40
3:18	3:27	3:41	3:51	3:58	4:07	4:19	4:25	4:45	4:53	5:10
3:48	3:57	4:11	4:21	4:28	4:37	4:49	4:55	5:15	5:23	5:40
4:18	4:27	4:41	4:51	4:58	5:07	5:19	5:25	5:45	5:53	6:10
4:48	4:57	5:11	5:21	5:28	5:37	5:49	5:55	6:15	6:23	6:40
5:18	5:27	5:41	5:51	5:58	6:07	6:19	6:25	6:45	6:53	7:10
5:48	5:57	6:11	6:21	6:28	6:37	6:49	6:55	7:15	7:23	7:40
6:18	6:26	6:36	6:44	6:48	6:55*	—	—	—	—	—
7:00	7:08	7:18	7:26	7:30	7:37	7:46	7:50	8:05	8:13	8:25
8:00	8:08	8:18	8:26	8:30	8:37	8:46	8:50	9:05	9:13	9:25
9:00	9:08	9:18	9:26	9:30	9:37	9:46	9:50	10:05	10:13	10:25
10:00	10:08	10:18	10:26	10:30	10:37	10:46	10:50	11:05	11:13	11:25
11:00	11:08	11:18	11:26	11:30	11:37*	—	—	—	—	—

*End of trip. Drop off only at this time.

A.M. times are in light type. P.M. times are in bold type.

Blue timepoint number indicates a **Transfer Point**. | Effective September 22, 2019

Martin Way/ Northeast Lacey



SATURDAYS & SUNDAYS

- DEPARTS Olympia
Transit Center (Bay H)
1
- Martin Way at
Pattison
2
- Lacey Transit
Center (Bay H)
3
- Martin Way at
Carpenter
4
- Martin Way at
Marvin
5
- Orion and Willamette
6
- Lacey Walmart
7
- Martin Way at
Carpenter
4
- Lacey Transit
Center (Bay C)
3
- Martin Way at
Pattison
2
- ARRIVES Olympia
Transit Center
1

to NE Lacey					to Olympia Transit Center					
—	—	—	—	7:22	7:30	7:40	7:45	8:05	8:13	8:25
—	—	—	—	7:52	8:00	8:10	8:15	8:35	8:43	8:55
—	—	—	—	8:22	8:30	8:40	8:45	9:05	9:13	9:25
8:18	8:26	8:38	8:47	8:52	9:00	9:10	9:15	9:35	9:43	9:55
8:48	8:56	9:08	9:17	9:22	9:30	9:40	9:45	10:05	10:13	10:25
9:18	9:26	9:38	9:47	9:52	10:00	10:10	10:15	10:35	10:43	10:55
9:48	9:56	10:08	10:17	10:22	10:30	10:40	10:45	11:05	11:13	11:25
10:18	10:26	10:38	10:47	10:52	11:00	11:10	11:15	11:35	11:43	11:55
10:48	10:56	11:08	11:17	11:22	11:30	11:40	11:45	12:05	12:13	12:25
11:18	11:26	11:38	11:47	11:52	12:00	12:10	12:15	12:35	12:43	12:55
11:48	11:56	12:08	12:17	12:22	12:30	12:40	12:45	1:05	1:13	1:25

Route 62A Saturdays & Sundays continued on next page.

A.M. times are in light type. P.M. times are in bold type.

Blue timepoint number indicates a **Transfer Point.** | Effective September 22, 2019

Route
62A

Martin Way/ Northeast Lacey

SATURDAYS & SUNDAYS (cont'd)

- DEPARTS Olympia
Transit Center (Bay H)
- Martin Way at
Pattison
- Lacey Transit
Center (Bay H)
- Martin Way at
Carpenter
- Martin Way at
Marvin
- Orion and Willamette
- Lacey Walmart
- Martin Way at
Carpenter
- Lacey Transit
Center (Bay C)
- Martin Way at
Pattison
- ARRIVES Olympia
Transit Center

- 1**
- 2**
- 3**
- 4**
- 5**
- 6**
- 7**
- 4**
- 3**
- 2**
- 1**

to NE Lacey					to Olympia Transit Center					
12:18	12:27	12:41	12:51	12:58	1:07	1:19	1:25	1:45	1:53	2:10
12:48	12:57	1:11	1:21	1:28	1:37	1:49	1:55	2:15	2:23	2:40
1:18	1:27	1:41	1:51	1:58	2:07	2:19	2:25	2:45	2:53	3:10
1:48	1:57	2:11	2:21	2:28	2:37	2:49	2:55	3:15	3:23	3:40
2:18	2:27	2:41	2:51	2:58	3:07	3:19	3:25	3:45	3:53	4:10
2:48	2:57	3:11	3:21	3:28	3:37	3:49	3:55	4:15	4:23	4:40
3:18	3:27	3:41	3:51	3:58	4:07	4:19	4:25	4:45	4:53	5:10
3:48	3:57	4:11	4:21	4:28	4:37	4:49	4:55	5:15	5:23	5:40
4:18	4:27	4:41	4:51	4:58	5:07	5:19	5:25	5:45	5:53	6:10
4:48	4:57	5:11	5:21	5:28	5:37	5:49	5:55	6:15	6:23	6:40
5:18	5:27	5:41	5:51	5:58	6:07	6:19	6:25	6:45	6:53	7:10
5:48	5:57	6:11	6:21	6:28	6:37	6:49	6:55	7:15	7:23	7:40
6:18	6:26	6:36	6:44	6:48	6:55*	—	—	—	—	—
7:00	7:08	7:18	7:26	7:30	7:37	7:46	7:50	8:05	8:13	8:25
8:00	8:08	8:18	8:26	8:30	8:37	8:46	8:50	9:05	9:13	9:25
9:00	9:08	9:18	9:26	9:30	9:37	9:46	9:50	10:05	10:13	10:25
10:00	10:08	10:18	10:26	10:30	10:37	10:46	10:50	11:05	11:13	11:25
11:00	11:08	11:18	11:26	11:30	11:37*	—	—	—	—	—

*End of trip. Drop off only at this time.

A.M. times are in light type. P.M. times are in bold type.

Blue timepoint number indicates a **Transfer Point**. | Effective September 22, 2019



Vanpooling for a new home

Find Your Vanpool

Vanpool riders report less stressful commutes and significant savings in gas and vehicle wear and tear. Start a vanpool with two other people and Intercity Transit will provide the van, gas and vehicle maintenance.

Vanpool for something you love.

- First month free
- Free emergency rides home
- Start with just three riders



1-866-330-7033

intercitytransit.com/vanpool

Route 62B

Route 62B 

Other Routes & Number 

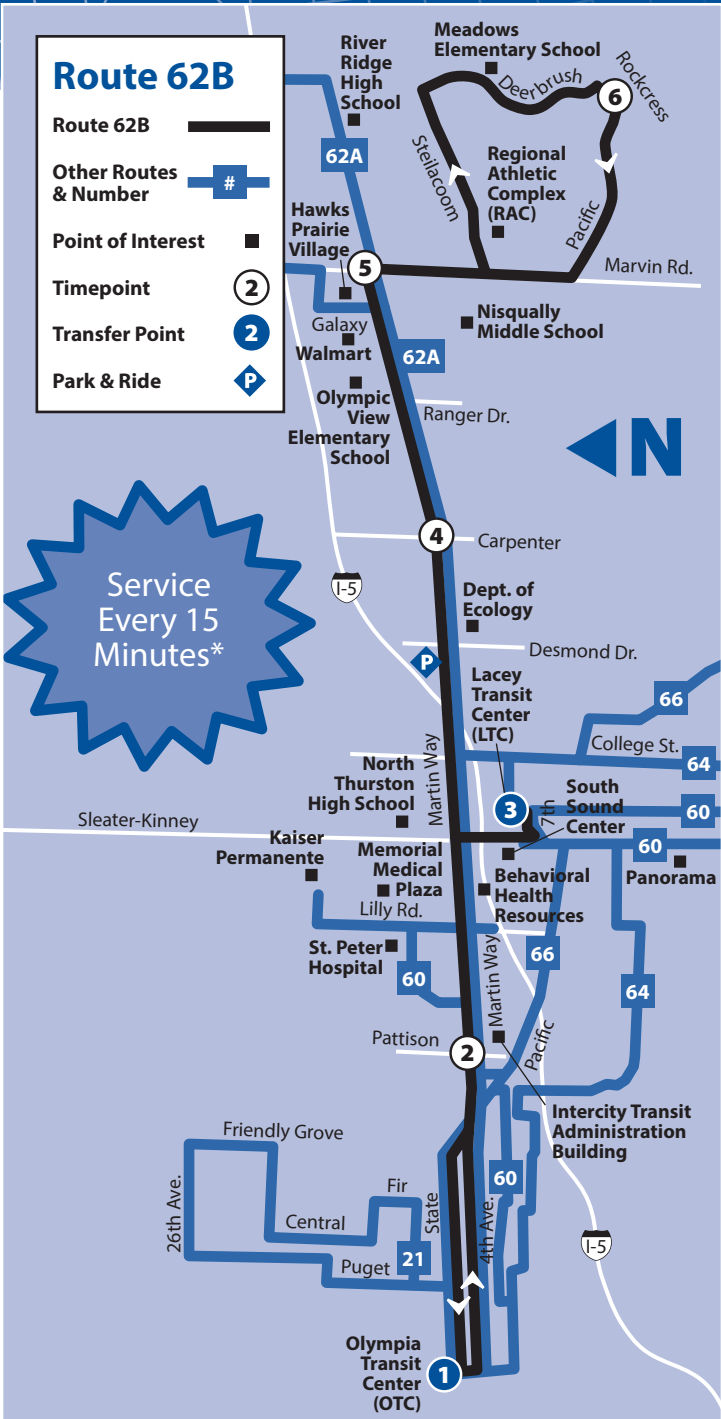
Point of Interest 

Timepoint 

Transfer Point 

Park & Ride 

Service Every 15 Minutes*



*Routes 62A & 62B provide service every 15 minutes with combined schedules between the Olympia Transit Center and Marvin Rd.

Martin Way/ Meadows

Route
62^B

WEEKDAYS

DEPARTS Olympia
Transit Center (Bay H)

Martin Way at
Pattison

Lacey Transit Center
(Bay H)

Martin Way at
Carpenter

Marvin Rd. at
Martin Way

Pacific Highway at
Rockcross

Martin Way at
Marvin Rd.

Martin Way at
Carpenter

Lacey Transit
Center (Bay C)

Martin Way at
Pattison

ARRIVES Olympia
Transit Center

1

2

3

4

5

6

5

4

3

2

1

to The Meadows

to Olympia Transit Center

—	—	—	—	5:34	5:49	5:56	6:00	6:20	6:28	6:40
—	—	—	—	6:04	6:19	6:26	6:30	6:50	6:58	7:10
6:00	6:08	6:20	6:29	6:34	6:49	6:56	7:00	7:20	7:28	7:40
6:30	6:38	6:50	6:59	7:04	7:19	7:26	7:30	7:50	7:58	8:10
7:00	7:08	7:20	7:29	7:34	7:49	7:56	8:00	8:20	8:28	8:40
7:30	7:38	7:50	7:59	8:04	8:19	8:26	8:30	8:50	8:58	9:10
8:00	8:08	8:20	8:29	8:34	8:49	8:56	9:00	9:20	9:28	9:40
8:30	8:38	8:50	8:59	9:04	9:19	9:26	9:30	9:50	9:58	10:10
9:00	9:08	9:20	9:29	9:34	9:49	9:56	10:00	10:20	10:28	10:40
9:30	9:38	9:50	9:59	10:04	10:19	10:26	10:30	10:50	10:58	11:10
10:00	10:08	10:20	10:29	10:34	10:49	10:56	11:00	11:20	11:28	11:40
10:30	10:38	10:50	10:59	11:04	11:19	11:26	11:30	11:50	11:58	12:10
11:00	11:08	11:20	11:29	11:34	11:49	11:56	12:00	12:20	12:28	12:40
11:30	11:38	11:50	11:59	12:04	12:19	12:26	12:30	12:50	12:58	1:10

Route 62B Weekdays continued on next page.

A.M. times are in light type. **P.M. times are in bold type.**

#

Blue timepoint number indicates a **Transfer Point**. | Effective September 22, 2019

Route 62^B

Martin Way/ Meadows

WEEKDAYS (cont'd)

DEPARTS Olympia
Transit Center (Bay H)

Martin Way at
Pattison

Lacey Transit Center
(Bay H)

Martin Way at
Carpenter

Marvin Rd. at
Martin Way

Pacific Highway at
Rockress

Martin Way at
Marvin Rd.

Martin Way at
Carpenter

Lacey Transit
Center (Bay C)

Martin Way at
Pattison

ARRIVES Olympia
Transit Center

1

2

3

4

5

6

5

4

3

2

1

to The Meadows					to Olympia Transit Center					
12:00	12:09	12:23	12:33	12:40	12:56	1:03	1:10	1:30	1:38	1:55
12:30	12:39	12:53	1:03	1:10	1:26	1:33	1:40	2:00	2:08	2:25
1:00	1:09	1:23	1:33	1:40	1:56	2:03	2:10	2:30	2:38	2:55
1:30	1:39	1:53	2:03	2:10	2:26	2:33	2:40	3:00	3:08	3:25
2:00	2:09	2:23	2:33	2:40	2:56	3:03	3:10	3:30	3:38	3:55
2:30	2:39	2:53	3:03	3:10	3:26	3:33	3:40	4:00	4:08	4:25
3:00	3:09	3:23	3:33	3:40	3:56	4:03	4:10	4:30	4:38	4:55
3:30	3:39	3:53	4:03	4:10	4:26	4:33	4:40	5:00	5:08	5:25
4:00	4:09	4:23	4:33	4:40	4:56	5:03	5:10	5:30	5:38	5:55
4:30	4:39	4:53	5:03	5:10	5:26	5:33	5:40	6:00	6:08	6:25
5:00	5:09	5:23	5:33	5:40	5:56	6:03	6:10	6:30	6:38	6:55
5:30	5:39	5:53	6:03	6:10	6:26	6:33	6:40	7:00	7:08	7:25
6:00	6:08	6:18	6:26	6:30	6:40*	—	—	—	—	—
6:30	6:38	6:48	6:56	7:00	7:10	7:16	7:20	7:35	7:43	7:55
7:30	7:38	7:48	7:56	8:00	8:10	8:16	8:20	8:35	8:43	8:55
8:30	8:38	8:48	8:56	9:00	9:10	9:16	9:20	9:35	9:43	9:55
9:30	9:38	9:48	9:56	10:00	10:10	10:16	10:20	10:35	10:43	10:55
10:30	10:38	10:48	10:56	11:00	11:10*	—	—	—	—	—
11:30	11:38	11:48	11:56	12:00	12:10*	—	—	—	—	—

*End of trip. Drop off only at this time.

A.M. times are in light type. P.M. times are in bold type.



Blue timepoint number indicates a **Transfer Point**. | Effective September 22, 2019

Martin Way/ Meadows

Route
62^B








SATURDAYS & SUNDAYS

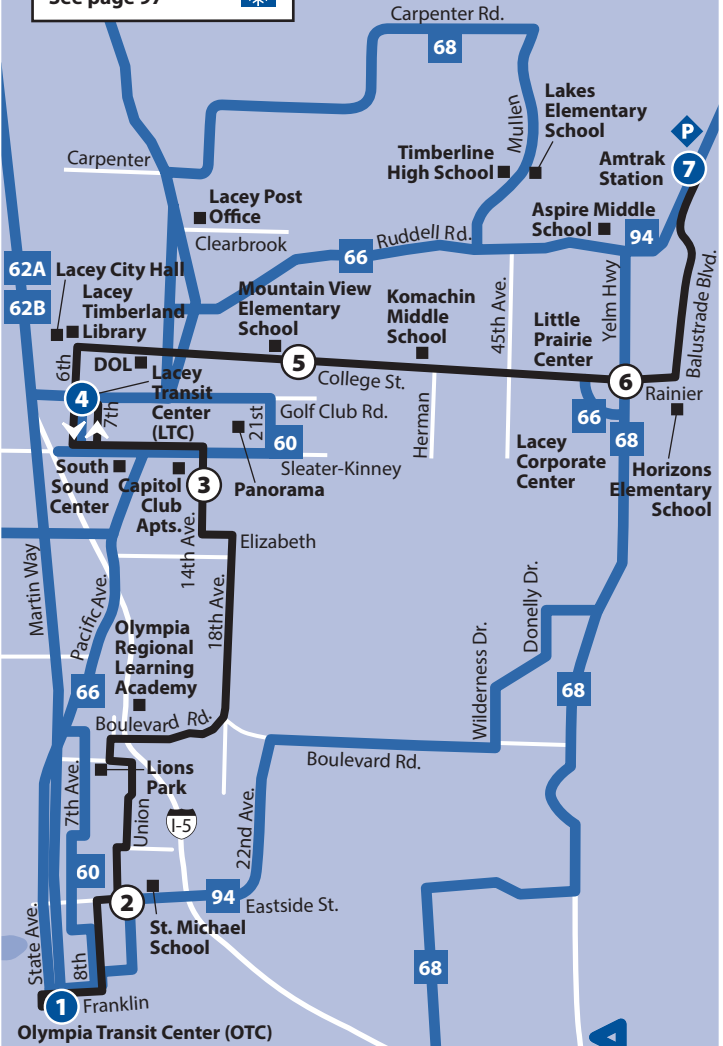
- DEPARTS Olympia Transit Center (Bay H) **1**
- Martin Way at Pattison **2**
- Lacey Transit Center (Bay H) **3**
- Martin Way at Carpenter **4**
- Marvin Rd. at Martin Way **5**
- Pacific Highway at Rockcrest **6**
- Martin Way at Marvin Rd. **5**
- Martin Way at Carpenter **4**
- Lacey Transit Center (Bay C) **3**
- Martin Way at Pattison **2**
- ARRIVES Olympia Transit Center **1**

to The Meadows					to Olympia Transit Center					
—	—	—	—	7:04	7:19	7:26	7:30	7:50	7:58	8:10
—	—	—	—	7:34	7:49	7:56	8:00	8:20	8:28	8:40
—	—	—	—	8:04	8:19	8:26	8:30	8:50	8:58	9:10
8:00	8:08	8:20	8:29	8:34	8:49	8:56	9:00	9:20	9:28	9:40
8:30	8:38	8:50	8:59	9:04	9:19	9:26	9:30	9:50	9:58	10:10
9:00	9:08	9:20	9:29	9:34	9:49	9:56	10:00	10:20	10:28	10:40
9:30	9:38	9:50	9:59	10:04	10:19	10:26	10:30	10:50	10:58	11:10
10:00	10:08	10:20	10:29	10:34	10:49	10:56	11:00	11:20	11:28	11:40
10:30	10:38	10:50	10:59	11:04	11:19	11:26	11:30	11:50	11:58	12:10
11:00	11:08	11:20	11:29	11:34	11:49	11:56	12:00	12:20	12:28	12:40
11:30	11:38	11:50	11:59	12:04	12:19	12:26	12:30	12:50	12:58	1:10
12:00	12:09	12:23	12:33	12:40	12:56	1:03	1:10	1:30	1:38	1:55
12:30	12:39	12:53	1:03	1:10	1:26	1:33	1:40	2:00	2:08	2:25
1:00	1:09	1:23	1:33	1:40	1:56	2:03	2:10	2:30	2:38	2:55
1:30	1:39	1:53	2:03	2:10	2:26	2:33	2:40	3:00	3:08	3:25
2:00	2:09	2:23	2:33	2:40	2:56	3:03	3:10	3:30	3:38	3:55
2:30	2:39	2:53	3:03	3:10	3:26	3:33	3:40	4:00	4:08	4:25
3:00	3:09	3:23	3:33	3:40	3:56	4:03	4:10	4:30	4:38	4:55
3:30	3:39	3:53	4:03	4:10	4:26	4:33	4:40	5:00	5:08	5:25
4:00	4:09	4:23	4:33	4:40	4:56	5:03	5:10	5:30	5:38	5:55
4:30	4:39	4:53	5:03	5:10	5:26	5:33	5:40	6:00	6:08	6:25
5:00	5:09	5:23	5:33	5:40	5:56	6:03	6:10	6:30	6:38	6:55
5:30	5:39	5:53	6:03	6:10	6:26	6:33	6:40	7:00	7:08	7:25
6:00	6:08	6:18	6:26	6:30	6:40*	—	—	—	—	—
6:30	6:38	6:48	6:56	7:00	7:10	7:16	7:20	7:35	7:43	7:55
7:30	7:38	7:48	7:56	8:00	8:10	8:16	8:20	8:35	8:43	8:55
8:30	8:38	8:48	8:56	9:00	9:10	9:16	9:20	9:35	9:43	9:55
9:30	9:38	9:48	9:56	10:00	10:10	10:16	10:20	10:35	10:43	10:55
10:30	10:38	10:48	10:56	11:00	11:10*	—	—	—	—	—
11:30	11:38	11:48	11:56	12:00	12:10*	—	—	—	—	—

*End of trip. Drop off only at this time.

Route 64

- Route 64 
- Other Routes & Number 
- Point of Interest 
- Park & Ride 
- Timepoint 
- Transfer Point 
- Snow Detour 
- See page 97



College St./Amtrak



WEEKDAYS

- 1 DEPARTS Olympia Transit Center (Bay I)
- 2 10th at St. Michael's
- 3 14th at Capital Club Apts.
- 4 Lacey Transit Center (Bay G)
- 5 College at 22nd
- 6 College at Yelm Hwy.
- 7 Amtrak Station
- 6 College at Yelm Hwy.
- 5 College at 22nd
- 4 Lacey Transit Center (Bay E)
- 3 14th at Capital Club Apts.
- 2 10th at St. Michael's
- 1 ARRIVES Olympia Transit Center

to Amtrak Station						to Olympia Transit Center						
—	—	—	—	—	—	5:48	5:55	6:00	6:12	6:17	6:28	6:40
—	—	—	—	—	—	6:18	6:25	6:30	6:42	6:47	6:58	7:10
—	—	—	—	—	—	6:48	6:55	7:00	7:12	7:17	7:28	7:40
6:15	6:22	6:33	6:42	6:47	6:53	7:18	7:25	7:30	7:42	7:47	7:58	8:10
6:45	6:52	7:03	7:12	7:17	7:23	7:48	7:55	8:00	8:12	8:17	8:28	8:40
7:15	7:22	7:33	7:42	7:47	7:53	8:18	8:25	8:30	8:42	8:47	8:58	9:10
7:45	7:52	8:03	8:12	8:17	8:23	8:48	8:55	9:00	9:12	9:17	9:28	9:40
8:15	8:22	8:33	8:42	8:47	8:53	9:18	9:25	9:30	9:42	9:47	9:58	10:10
8:45	8:52	9:03	9:12	9:17	9:23	9:48	9:55	10:00	10:12	10:17	10:28	10:40
9:15	9:22	9:33	9:42	9:47	9:53	10:18	10:25	10:30	10:42	10:47	10:58	11:10
9:45	9:52	10:03	10:12	10:17	10:23	10:48	10:55	11:00	11:12	11:17	11:28	11:40
10:15	10:22	10:33	10:42	10:47	10:53	11:18	11:25	11:30	11:42	11:47	11:58	12:10
10:45	10:52	11:03	11:12	11:17	11:23	11:48	11:55	12:00	12:12	12:17	12:28	12:40
11:15	11:22	11:33	11:42	11:47	11:53	12:18	12:25	12:30	12:42	12:47	12:58	1:10
11:45	11:52	12:03	12:12	12:17	12:23	12:48	12:55	1:00	1:12	1:17	1:28	1:40
12:15	12:22	12:33	12:42	12:47	12:53	1:18	1:25	1:30	1:42	1:47	1:58	2:10

Route 64 Weekdays continued on next page.

A.M. times are in light type. P.M. times are in bold type.

Blue timepoint number indicates a Transfer Point. | Effective September 22, 2019

Route

64

College St./Amtrak

WEEKDAYS (cont'd)

DEPARTS Olympia Transit Center (Bay I)

10th at St. Michael's

14th at Capital Club Apts.

Lacey Transit Center (Bay G)

College at 22nd

College at Yelm Hwy.

Amtrak Station

College at Yelm Hwy.

College at 22nd

Lacey Transit Center (Bay E)

14th at Capital Club Apts.

10th at St. Michael's

ARRIVES Olympia Transit Center

1

2

3

4

5

6

7

6

5

4

3

2

1

to Amtrak Station						to Olympia Transit Center						
12:45	12:52	1:03	1:12	1:17	1:23	1:48	1:55	2:00	2:12	2:17	2:28	2:40
1:15	1:22	1:33	1:42	1:47	1:53	2:18	2:25	2:30	2:42	2:47	2:58	3:10
1:45	1:52	2:03	2:12	2:17	2:23	2:48	2:55	3:00	3:12	3:17	3:28	3:40
2:15	2:22	2:33	2:42	2:47	2:53	3:18	3:25	3:30	3:42	3:47	3:58	4:10
2:45	2:52	3:03	3:12	3:17	3:23	3:48	3:55	4:00	4:12	4:17	4:28	4:40
3:15	3:22	3:33	3:42	3:47	3:53	4:18	4:25	4:30	4:42	4:47	4:58	5:10
3:45	3:52	4:03	4:12	4:17	4:23	4:48	4:55	5:00	5:12	5:17	5:28	5:40
4:15	4:22	4:33	4:42	4:47	4:53	5:18	5:25	5:30	5:42	5:47	5:58	6:10
4:45	4:52	5:03	5:12	5:17	5:23	5:48	5:55	6:00	6:12	6:17	6:28	6:40
5:15	5:22	5:33	5:42	5:47	5:53	6:18	6:25	6:30	6:42	6:47	6:58	7:10
5:45	5:52	6:03	6:12	6:17	6:23	6:48	6:55	7:00	7:12	7:17	7:28	7:40
6:15	6:22	6:33	6:42	6:47	6:53	7:18	7:25	7:30	7:42	7:47	7:58	8:10
7:15	7:22	7:33	7:42	7:47	7:53	8:18	8:25	8:30	8:42	8:47	8:58	9:10

A.M. times are in light type. P.M. times are in bold type.

#

Blue timepoint number indicates a **Transfer Point**. | Effective September 22, 2019

College St./Amtrak

Route

64

SATURDAYS & SUNDAYS

- 1
DEPARTS Olympia Transit Center (Bay I)
- 2
10th at St. Michael's
- 3
14th at Capital Club Apts.
- 4
Lacey Transit Center (Bay G)
- 5
College at 22nd
- 6
College at Yelm Hwy.
- 7
Amtrak Station
- 6
College at Yelm Hwy.
- 5
College at 22nd
- 4
Lacey Transit Center (Bay E)
- 3
14th at Capital Club Apts.
- 2
10th at St. Michael's
- 1
ARRIVES Olympia Transit Center

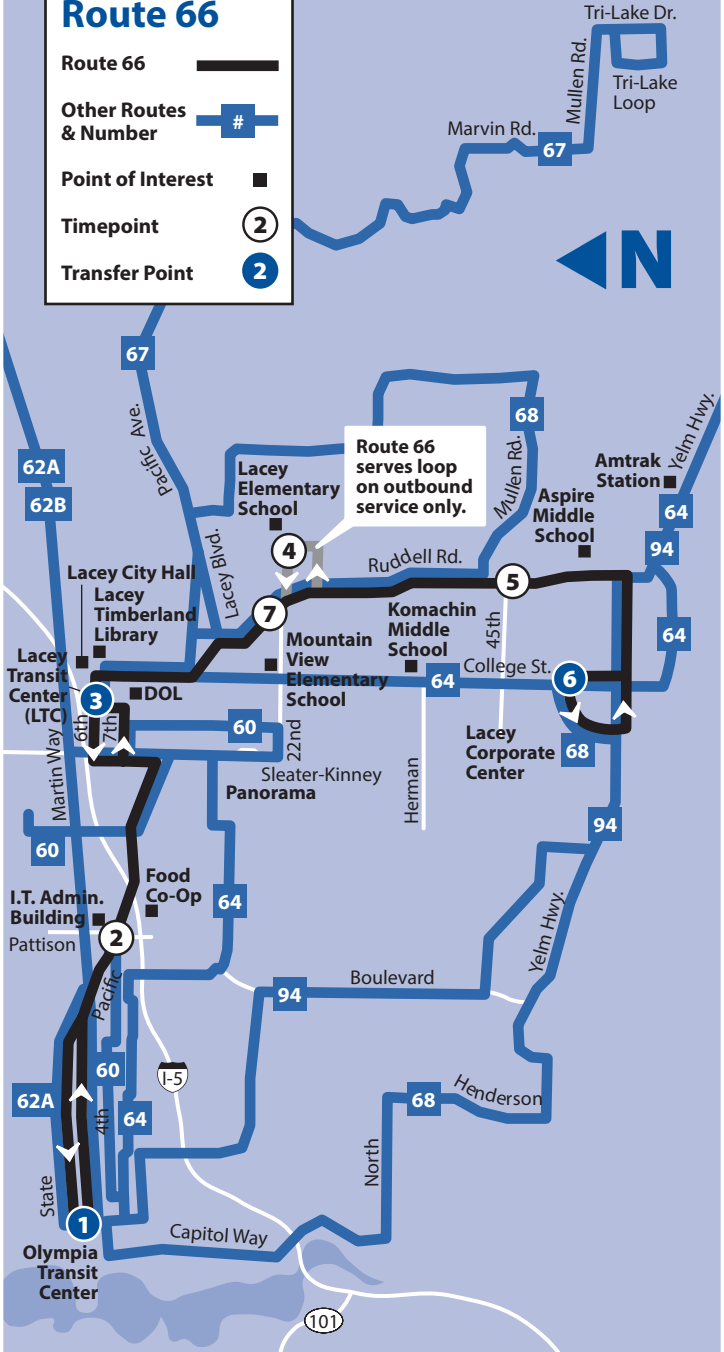
to Amtrak Station						to Olympia Transit Center							
—	—	—	—	—	—	7:18	7:25	7:30	7:42	7:47	7:58	8:10	
—	—	—	—	—	—	8:18	8:25	8:30	8:42	8:47	8:58	9:10	
8:15	8:22	8:33	8:42	8:47	8:53	9:18	9:25	9:30	9:42	9:47	9:58	10:10	
9:15	9:22	9:33	9:42	9:47	9:53	10:18	10:25	10:30	10:42	10:47	10:58	11:10	
10:15	10:22	10:33	10:42	10:47	10:53	11:18	11:25	11:30	11:42	11:47	11:58	12:10	
11:15	11:22	11:33	11:42	11:47	11:53	12:18	12:25	12:30	12:42	12:47	12:58	1:10	
12:15	12:22	12:33	12:42	12:47	12:53	1:18	1:25	1:30	1:42	1:47	1:58	2:10	
1:15	1:22	1:33	1:42	1:47	1:53	2:18	2:25	2:30	2:42	2:47	2:58	3:10	
2:15	2:22	2:33	2:42	2:47	2:53	3:18	3:25	3:30	3:42	3:47	3:58	4:10	
3:15	3:22	3:33	3:42	3:47	3:53	4:18	4:25	4:30	4:42	4:47	4:58	5:10	
4:15	4:22	4:33	4:42	4:47	4:53	5:18	5:25	5:30	5:42	5:47	5:58	6:10	
5:15	5:22	5:33	5:42	5:47	5:53	6:18	6:25	6:30	6:42	6:47	6:58	7:10	
6:15	6:22	6:33	6:42	6:47	6:53	7:18	7:25	7:30	7:42	7:47	7:58	8:10	
7:15	7:22	7:33	7:42	7:47	7:53	8:18	8:25	8:30	8:42	8:47	8:58	9:10	

A.M. times are in light type. P.M. times are in bold type.

Blue timepoint number indicates a **Transfer Point**. | Effective September 22, 2019

Route 66

- Route 66**
- Other Routes & Number** #
- Point of Interest**
- Timepoint** 2
- Transfer Point** 2



Ruddell Rd.

Route

66

WEEKDAYS

- DEPARTS Olympia Transit Center (Bay J)
1
- Pacific at Pattison
2
- Lacey Transit Center (Bay J)
3
- 22nd at Lilac
4
- Ruddell at 45th
5
- Corporate Center at College
6
- Ruddell at 45th
5
- Ruddell at 22nd
7
- ARRIVES Lacey Transit Center (Bay D)
3
- DEPARTS Lacey Transit Center (Bay D)
3
- Pacific at Pattison
2
- ARRIVES Olympia Transit Center
1

to Lacey Corporate Center					to Olympia Transit Center						
—	5:23	5:35	5:44	5:48	5:56	6:02	6:06	6:17	6:20	6:28	6:40
—	5:53	6:05	6:14	6:18	6:26	6:32	6:36	6:47	6:50	6:58	7:10
6:15	6:23	6:35	6:44	6:48	6:56	7:02	7:06	7:17	7:20	7:28	7:40
6:45	6:53	7:05	7:14	7:18	7:26	7:32	7:36	7:47	7:50	7:58	8:10
7:15	7:23	7:35	7:44	7:48	7:56	8:02	8:06	8:17	8:20	8:28	8:40
7:45	7:53	8:05	8:14	8:18	8:26	8:32	8:36	8:47	8:50	8:58	9:10
8:15	8:23	8:35	8:44	8:48	8:56	9:02	9:06	9:17	9:20	9:28	9:40
8:45	8:53	9:05	9:14	9:18	9:26	9:32	9:36	9:47	9:50	9:58	10:10
9:15	9:23	9:35	9:44	9:48	9:56	10:02	10:06	10:17	10:20	10:28	10:40
9:45	9:53	10:05	10:14	10:18	10:26	10:32	10:36	10:47	10:50	10:58	11:10
10:15	10:23	10:35	10:44	10:48	10:56	11:02	11:06	11:17	11:20	11:28	11:40
10:45	10:53	11:05	11:14	11:18	11:26	11:32	11:36	11:47	11:50	11:58	12:10
11:15	11:23	11:35	11:44	11:48	11:56	12:02	12:06	12:17	12:20	12:28	12:40
11:45	11:53	12:05	12:14	12:18	12:26	12:32	12:36	12:47	12:50	12:58	1:10
12:15	12:23	12:35	12:44	12:48	12:56	1:02	1:06	1:17	1:20	1:28	1:40
12:45	12:53	1:05	1:14	1:18	1:26	1:32	1:36	1:47	1:50	1:58	2:10

Route 66 Weekdays continued on next page.

A.M. times are in light type. P.M. times are in bold type.

Blue timepoint number indicates a Transfer Point. | Effective September 22, 2019

Route

66

Ruddell Rd.

WEEKDAYS (cont'd)

DEPARTS Olympia Transit Center (Bay J)	Pacific at Pattison	Lacey Transit Center (Bay J)	22nd at Lilac	Ruddell at 45th	Corporate Center at College	Ruddell at 45th	Ruddell at 22nd	ARRIVES Lacey Transit Center (Bay D)	DEPARTS Lacey Transit Center (Bay D)	Pacific at Pattison	ARRIVES Olympia Transit Center
1	2	3	4	5	6	5	7	3	3	2	1

to Lacey Corporate Center					to Olympia Transit Center						
1:15	1:23	1:35	1:44	1:48	1:56	2:02	2:06	2:17	2:20	2:28	2:40
1:45	1:53	2:05	2:14	2:18	2:26	2:32	2:36	2:47	2:50	2:58	3:10
2:15	2:23	2:35	2:44	2:48	2:56	3:02	3:06	3:17	3:20	3:28	3:40
2:45	2:53	3:05	3:14	3:18	3:26	3:32	3:36	3:47	3:50	3:58	4:10
3:15	3:23	3:35	3:44	3:48	3:56	4:02	4:06	4:17	4:20	4:28	4:40
3:45	3:53	4:05	4:14	4:18	4:26	4:32	4:36	4:47	4:50	4:58	5:10
4:15	4:23	4:35	4:44	4:48	4:56	5:02	5:06	5:17	5:20	5:28	5:40
4:45	4:53	5:05	5:14	5:18	5:26	5:32	5:36	5:47	5:50	5:58	6:10
5:15	5:23	5:35	5:44	5:48	5:56	6:02	6:06	6:17	6:20	6:28	6:40
5:45	5:53	6:05	6:14	6:18	6:26	6:32	6:36	6:47	6:50	6:58	7:10
6:15	6:23	6:35	6:44	6:48	6:56	7:02	7:06	7:17	7:20	7:28	7:40
6:45	6:53	7:05	7:14	7:18	7:26	7:32	7:36	7:47	7:50	7:58	8:10
7:15	7:23	7:35	7:44	7:48	7:56	8:02	8:06	8:17	8:20	8:28	8:40
7:45	7:53	8:05	8:14	8:18	8:26	8:32	8:36	8:47	8:50	8:58	9:10
8:15	8:23	8:35	8:44	8:48	8:56	9:02	9:06	9:17	9:20	9:28	9:40
9:15	9:23	9:35	9:44	9:48	9:56	10:02	10:06	10:17	10:20	10:28	10:40
10:15	10:23	10:35	10:44	10:48	10:53	10:59	11:03	11:14*	—	—	—

*End of trip. Drop off only at this time.

A.M. times are in light type. P.M. times are in bold type.

Blue timepoint number indicates a Transfer Point. | Effective September 22, 2019

Ruddell Rd.

Route

66

SATURDAYS & SUNDAYS

DEPARTS Olympia
Transit Center (Bay J)

Pacific at Pattison

Lacey Transit Center
(Bay J)

22nd at Lilac

Ruddell at 45th

Corporate Center at
College

Ruddell at 45th

Ruddell at 22nd

ARRIVES Lacey Transit
Center (Bay D)

DEPARTS Lacey Transit
Center (Bay D)

Pacific at
Pattison

ARRIVES Olympia
Transit Center

1

2

3

4

5

6

5

7

3

3

2

1

to Lacey Corporate Center					to Olympia Transit Center						
—	—	—	—	—	7:26	7:32	7:36	7:47	7:50	7:58	8:10
—	—	—	—	—	7:56	8:02	8:06	8:17	8:20	8:28	8:40
7:45	7:53	8:05	8:14	8:18	8:26	8:32	8:36	8:47	8:50	8:58	9:10
8:15	8:23	8:35	8:44	8:48	8:56	9:02	9:06	9:17	9:20	9:28	9:40
8:45	8:53	9:05	9:14	9:18	9:26	9:32	9:36	9:47	9:50	9:58	10:10
9:15	9:23	9:35	9:44	9:48	9:56	10:02	10:06	10:17	10:20	10:28	10:40
9:45	9:53	10:05	10:14	10:18	10:26	10:32	10:36	10:47	10:50	10:58	11:10
10:15	10:23	10:35	10:44	10:48	10:56	11:02	11:06	11:17	11:20	11:28	11:40
10:45	10:53	11:05	11:14	11:18	11:26	11:32	11:36	11:47	11:50	11:58	12:10
11:15	11:23	11:35	11:44	11:48	11:56	12:02	12:06	12:17	12:20	12:28	12:40
11:45	11:53	12:05	12:14	12:18	12:26	12:32	12:36	12:47	12:50	12:58	1:10
12:15	12:23	12:35	12:44	12:48	12:56	1:02	1:06	1:17	1:20	1:28	1:40
12:45	12:53	1:05	1:14	1:18	1:26	1:32	1:36	1:47	1:50	1:58	2:10
1:15	1:23	1:35	1:44	1:48	1:56	2:02	2:06	2:17	2:20	2:28	2:40
1:45	1:53	2:05	2:14	2:18	2:26	2:32	2:36	2:47	2:50	2:58	3:10
2:15	2:23	2:35	2:44	2:48	2:56	3:02	3:06	3:17	3:20	3:28	3:40
2:45	2:53	3:05	3:14	3:18	3:26	3:32	3:36	3:47	3:50	3:58	4:10
3:15	3:23	3:35	3:44	3:48	3:56	4:02	4:06	4:17	4:20	4:28	4:40
3:45	3:53	4:05	4:14	4:18	4:26	4:32	4:36	4:47	4:50	4:58	5:10
4:15	4:23	4:35	4:44	4:48	4:56	5:02	5:06	5:17	5:20	5:28	5:40
4:45	4:53	5:05	5:14	5:18	5:26	5:32	5:36	5:47	5:50	5:58	6:10
5:15	5:23	5:35	5:44	5:48	5:56	6:02	6:06	6:17	6:20	6:28	6:40
5:45	5:53	6:05	6:14	6:18	6:26	6:32	6:36	6:47	6:50	6:58	7:10
6:15	6:23	6:35	6:44	6:48	6:56	7:02	7:06	7:17	7:20	7:28	7:40
6:45	6:53	7:05	7:14	7:18	7:26	7:32	7:36	7:47	7:50	7:58	8:10
7:15	7:23	7:35	7:44	7:48	7:56	8:02	8:06	8:17	8:20	8:28	8:40
7:45	7:53	8:05	8:14	8:18	8:26	8:32	8:36	8:47	8:50	8:58	9:10
8:15	8:23	8:35	8:44	8:48	8:56	9:02	9:06	9:17	9:20	9:28	9:40
8:45	8:53	9:05	9:14	9:18	9:26	9:32	9:36	9:47	9:50	9:58	10:10
9:15	9:23	9:35	9:44	9:48	9:56	10:02	10:06	10:17	10:20	10:28	10:40
10:15	10:23	10:35	10:44	10:48	10:53	10:59	11:03	11:14*	—	—	—

*End of trip. Drop off only at this time.

Route 67

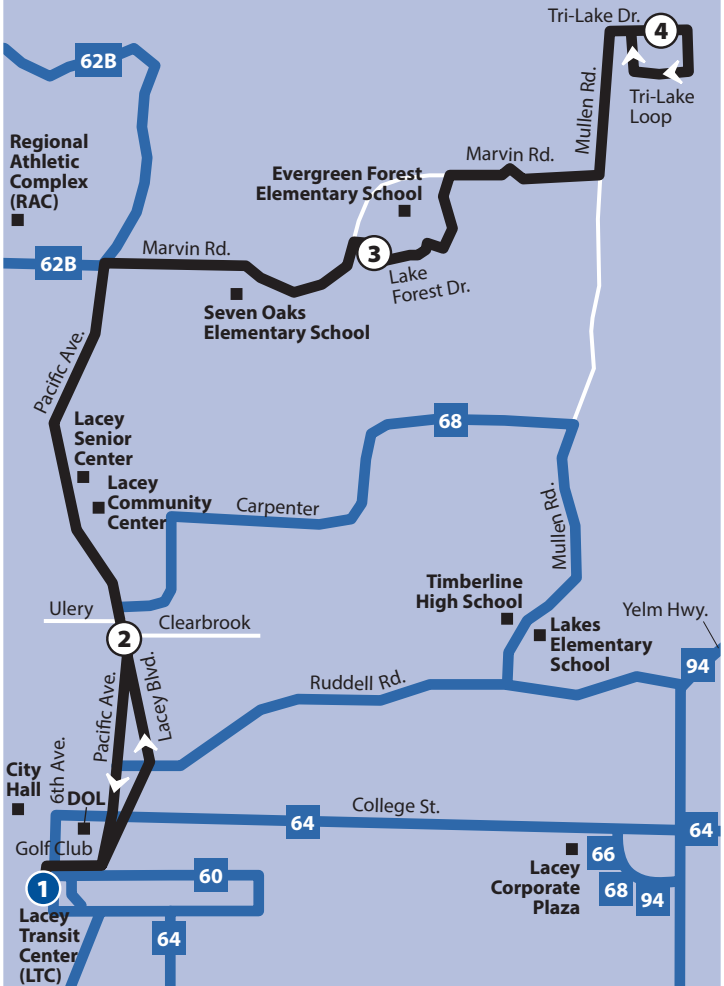
Route 67 

Other Routes & Number 

Point of Interest 

Timepoint 

Transfer Point 



Tri-Lake

Route

67

WEEKDAYS

- DEPARTS Lacey Transit Center (Bay F)

1
- Lacey Blvd. at Clearbrook

2
- Lake Forest at Fordham

3
- Tri-Lake Dr. at Tri-Lake Loop

4
- Lake Forest at Fordham

3
- Pacific at Bowker

2
- ARRIVES Lacey Transit Center

1

to Tri-Lake			to Lacey Transit Center			
—	—	—	6:10	6:17	6:24	6:35
6:50	6:55	7:03	7:10	7:17	7:24	7:35
7:50	7:55	8:03	8:10	8:17	8:24	8:35
8:50	8:55	9:03	9:10	9:17	9:24	9:35
9:50	9:55	10:03	10:10	10:17	10:24	10:35
10:50	10:55	11:03	11:10	11:17	11:24	11:35
11:50	11:55	12:03	12:10	12:17	12:24	12:35
12:53	12:57	1:04	1:10	1:17	1:24	1:35
1:53	1:57	2:04	2:10	2:17	2:24	2:35
2:53	2:57	3:04	3:10	3:17	3:24	3:35
3:53	3:57	4:04	4:10	4:17	4:24	4:35
4:53	4:57	5:04	5:10	5:17	5:24	5:35
5:53	5:57	6:04	6:10	6:17	6:24	6:35
6:50	6:55	7:03	7:10	7:17	7:24	7:35

A.M. times are in light type. P.M. times are in bold type.

Blue timepoint number indicates a **Transfer Point**. | Effective September 22, 2019

Route

67

Tri-Lake

SATURDAYS & SUNDAYS

DEPARTS Lacey Transit
Center (Bay F)

1

Lacey Blvd. at Clearbrook

2

Lake Forest at Fordham

3

Tri-Lake Dr. at Tri-Lake Loop

4

Lake Forest at Fordham

3

Pacific at Bowker

2

ARRIVES Lacey Transit
Center

1

to Tri-Lake			to Lacey Transit Center			
—	—	—	8:10	8:17	8:24	8:35
8:50	8:55	9:03	9:10	9:17	9:24	9:35
9:50	9:55	10:03	10:10	10:17	10:24	10:35
10:50	10:55	11:03	11:10	11:17	11:24	11:35
11:50	11:55	12:03	12:10	12:17	12:24	12:35
12:53	12:57	1:04	1:10	1:17	1:24	1:35
1:53	1:57	2:04	2:10	2:17	2:24	2:35
2:53	2:57	3:04	3:10	3:17	3:24	3:35
3:53	3:57	4:04	4:10	4:17	4:24	4:35
4:53	4:57	5:04	5:10	5:17	5:24	5:35
5:53	5:57	6:04	6:10	6:17	6:24	6:35
6:50	6:55	7:03	7:10	7:17	7:24	7:35

A.M. times are in light type. P.M. times are in bold type.

#

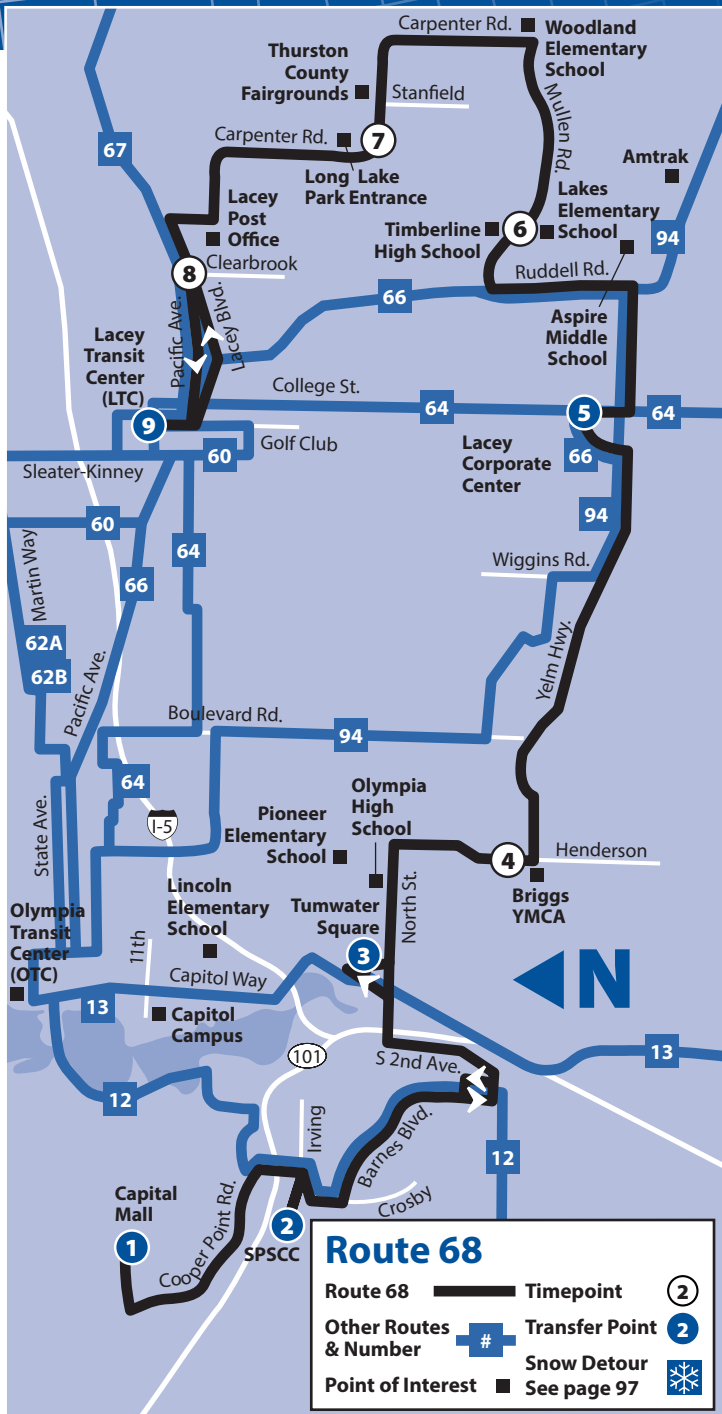
Blue timepoint number indicates a Transfer Point. | Effective September 22, 2019

We're Going ➤ ***YOUR WAY!***



Thurston County's reliable, affordable transportation!

- 19 local and Express bus routes.
- Vanpool commuter program.
- Dial-A-Lift for qualified customers.
- Free Travel Training and trip planning.



Yelm Highway/ West Olympia

Route

68

WEEKDAYS

- DEPARTS Capital
Mall
1
- SPSCC
2
- Turnwater Square
3
- Henderson at Yelm
Highway
4
- Corporate Center at
College
5
- Timberline High
School
6
- Carpenter at
County Fairgrounds
7
- Pacific at Bowker
8
- ARRIVES Lacey
Transit Center
9

to Lacey Transit Center via SPSCC

—	—	—	—	5:48	5:54	6:01	6:05	6:13
—	—	—	—	6:18	6:24	6:31	6:35	6:43
6:08	6:20	6:33	6:38	6:48	6:54	7:01	7:05	7:13
6:38	6:50	7:03	7:08	7:18	7:24	7:31	7:35	7:43
7:08	7:20	7:33	7:38	7:48	7:54	8:01	8:05	8:13
7:38	7:50	8:03	8:08	8:18	8:24	8:31	8:35	8:43
8:08	8:20	8:33	8:38	8:48	8:54	9:01	9:05	9:13
8:38	8:50	9:03	9:08	9:18	9:24	9:31	9:35	9:43
9:08	9:20	9:33	9:38	9:48	9:54	10:01	10:05	10:13
9:38	9:50	10:03	10:08	10:18	10:24	10:31	10:35	10:43
10:08	10:20	10:33	10:38	10:48	10:54	11:01	11:05	11:13
10:38	10:50	11:03	11:08	11:18	11:24	11:31	11:35	11:43
11:08	11:20	11:33	11:38	11:48	11:54	12:01	12:05	12:13
11:52	12:04	12:17	12:22	12:32	12:38	12:45	12:49	12:57
12:22	12:34	12:47	12:52	1:02	1:08	1:15	1:19	1:27
12:52	1:04	1:17	1:22	1:32	1:38	1:45	1:49	1:57
1:22	1:34	1:47	1:52	2:02	2:08	2:15	2:19	2:27
1:52	2:04	2:17	2:22	2:32	2:38	2:45	2:49	2:57
2:22	2:34	2:47	2:52	3:02	3:08	3:15	3:19	3:27
2:52	3:04	3:17	3:22	3:32	3:38	3:45	3:49	3:57
3:22	3:34	3:47	3:52	4:02	4:08	4:15	4:19	4:27
3:52	4:04	4:17	4:22	4:32	4:38	4:45	4:49	4:57
4:22	4:34	4:47	4:52	5:02	5:08	5:15	5:19	5:27
4:52	5:04	5:17	5:22	5:32	5:38	5:45	5:49	5:57
5:22	5:34	5:47	5:52	6:02	6:08	6:15	6:19	6:27
5:52	6:04	6:17	6:22	6:32	6:38	6:45	6:49	6:57
6:22	6:34	6:47	6:52	7:02	7:08	7:15	7:19	7:27
6:52	7:04	7:17	7:22	7:32	7:38	7:45	7:49	7:57
7:22	7:34	7:47	7:52	8:02	8:08	8:15	8:19	8:27
7:52	8:04	8:17	8:22	8:32	8:38	8:45	8:49	8:57
8:22	8:34	8:47	8:52	9:02	9:08	9:15	9:19	9:27
8:52	9:04	9:17	9:22	9:32	9:38	9:45	9:49	9:57
9:22	9:34	9:47	9:52	10:02	10:08	10:15	10:19	10:27
9:52	10:04	10:17	10:22	10:32	10:38	10:45	10:49	10:57

Route 68 Weekdays continued on next page.

A.M. times are in light type. P.M. times are in bold type.

Blue timepoint number indicates a **Transfer Point**. | Effective September 22, 2019

Route

68

Yelm Highway/ West Olympia

WEEKDAYS (cont'd)

DEPARTS Lacey
Transit Center (Bay 1)

9

Lacey Blvd. at
Clearbrook

8

Carpenter at County
Fairgrounds

7

Timberline High
School

6

Corporate Center at
College

5

Henderson at Yelm
Highway

4

Tumwater Square

3

SPSCC

2

ARRIVES Capital
Mall

1

to Capital Mall via SPSCC

—	—	—	—	5:47	5:54	6:03	6:15	6:29
5:54	5:59	6:04	6:08	6:17	6:24	6:33	6:45	6:59
6:24	6:29	6:34	6:38	6:47	6:54	7:03	7:15	7:29
6:49	6:54	6:59	7:03	7:14	7:22	7:33	7:45	7:59
7:24	7:29	7:34	7:38	7:47	7:54	8:03	8:15	8:29
7:54	7:59	8:04	8:08	8:17	8:24	8:33	8:45	8:59
8:24	8:29	8:34	8:38	8:47	8:54	9:03	9:15	9:29
8:54	8:59	9:04	9:08	9:17	9:24	9:33	9:45	9:59
9:24	9:29	9:34	9:38	9:47	9:54	10:03	10:15	10:29
9:54	9:59	10:04	10:08	10:17	10:24	10:33	10:45	10:59
10:24	10:29	10:34	10:38	10:47	10:54	11:03	11:15	11:29
10:54	10:59	11:04	11:08	11:17	11:24	11:33	11:45	11:59
11:38	11:43	11:48	11:52	12:01	12:08	12:17	12:29	12:43
12:08	12:13	12:18	12:22	12:31	12:38	12:47	12:59	1:13
12:38	12:43	12:48	12:52	1:01	1:08	1:17	1:29	1:43
1:08	1:13	1:18	1:22	1:31	1:38	1:47	1:59	2:13
1:38	1:43	1:48	1:52	2:01	2:08	2:17	2:29	2:43
2:08	2:13	2:18	2:22	2:31	2:38	2:47	2:59	3:13
2:38	2:43	2:48	2:52	3:01	3:08	3:17	3:29	3:43
3:08	3:13	3:18	3:22	3:31	3:38	3:47	3:59	4:13
3:38	3:43	3:48	3:52	4:01	4:08	4:17	4:29	4:43
4:08	4:13	4:18	4:22	4:31	4:38	4:47	4:59	5:13
4:38	4:43	4:48	4:52	5:01	5:08	5:17	5:29	5:43
5:08	5:13	5:18	5:22	5:31	5:38	5:47	5:59	6:13
5:38	5:43	5:48	5:52	6:01	6:08	6:17	6:29	6:43
6:08	6:13	6:18	6:22	6:31	6:38	6:47	6:59	7:13
6:38	6:43	6:48	6:52	7:01	7:08	7:17	7:29	7:43
7:08	7:13	7:18	7:22	7:31	7:38	7:47	7:59	8:13
7:38	7:43	7:48	7:52	8:01	8:08	8:17	8:29	8:43
8:08	8:13	8:18	8:22	8:31	8:38	8:47	8:59	9:13
8:38	8:43	8:48	8:52	9:01	9:08	9:17	9:29	9:43
9:08	9:13	9:18	9:22	9:31	9:38	9:47	9:59	10:13
9:38	9:43	9:48	9:52	10:01	10:08	10:17	10:29	10:43

Route 68 Saturdays & Sundays continued on next page.

A.M. times are in light type. P.M. times are in bold type.

#

Blue timepoint number indicates a Transfer Point. | Effective September 22, 2019

Yelm Highway/ West Olympia

Route
68

SATURDAYS & SUNDAYS

- DEPARTS Capital
Mall
1
- SPSCC
2
- Tumwater Square
3
- Henderson at Yelm
Highway
4
- Corporate Center at
College
5
- Timberline High
School
6
- Carpenter at
County Fairgrounds
7
- Pacific at Bowler
8
- ARRIVES Lacey
Transit Center
9

to Lacey Transit Center via SPSCC

—	—	—	—	7:55	8:01	8:08	8:12	8:20
7:45	7:57	8:10	8:15	8:25	8:31	8:38	8:42	8:50
8:15	8:27	8:40	8:45	8:55	9:01	9:08	9:12	9:20
8:45	8:57	9:10	9:15	9:25	9:31	9:38	9:42	9:50
9:15	9:27	9:40	9:45	9:55	10:01	10:08	10:12	10:20
9:45	9:57	10:10	10:15	10:25	10:31	10:38	10:42	10:50
10:15	10:27	10:40	10:45	10:55	11:01	11:08	11:12	11:20
10:45	10:57	11:10	11:15	11:25	11:31	11:38	11:42	11:50
11:15	11:27	11:40	11:45	11:55	12:01	12:08	12:12	12:20
11:45	11:57	12:10	12:15	12:25	12:31	12:38	12:42	12:50
12:15	12:27	12:40	12:45	12:55	1:01	1:08	1:12	1:20
12:45	12:57	1:10	1:15	1:25	1:31	1:38	1:42	1:50
1:15	1:27	1:40	1:45	1:55	2:01	2:08	2:12	2:20
1:45	1:57	2:10	2:15	2:25	2:31	2:38	2:42	2:50
2:15	2:27	2:40	2:45	2:55	3:01	3:08	3:12	3:20
2:45	2:57	3:10	3:15	3:25	3:31	3:38	3:42	3:50
3:15	3:27	3:40	3:45	3:55	4:01	4:08	4:12	4:20
3:45	3:57	4:10	4:15	4:25	4:31	4:38	4:42	4:50
4:15	4:27	4:40	4:45	4:55	5:01	5:08	5:12	5:20
4:45	4:57	5:10	5:15	5:25	5:31	5:38	5:42	5:50
5:15	5:27	5:40	5:45	5:55	6:01	6:08	6:12	6:20
5:45	5:57	6:10	6:15	6:25	6:31	6:38	6:42	6:50
6:15	6:27	6:40	6:45	6:55	7:01	7:08	7:12	7:20
6:45	6:57	7:10	7:15	7:25	7:31	7:38	7:42	7:50
7:15	7:27	7:40	7:45	7:55	8:01	8:08	8:12	8:20
7:45	7:57	8:10	8:15	8:25	8:31	8:38	8:42	8:50
8:15	8:27	8:40	8:45	8:55	9:01	9:08	9:12	9:20
8:45	8:57	9:10	9:15	9:25	9:31	9:38	9:42	9:50
9:15	9:27	9:40	9:45	9:55	10:01	10:08	10:12	10:20
9:45	9:57	10:10	10:15	10:25	10:31	10:38	10:42	10:50

Route 68 Saturdays & Sundays continued on next page.

A.M. times are in light type. P.M. times are in bold type.

Blue timepoint number indicates a **Transfer Point.** | Effective September 22, 2019

Route

68

Yelm Highway/ West Olympia

SATURDAYS & SUNDAYS (cont'd)

DEPARTS Lacey
Transit Center (Bay I)

9

Lacey Blvd. at
Clearbrook

8

Carpenter at
County Fairgrounds

7

Timberline High
School

6

Corporate Center at
College

5

Henderson at Yelm
Highway

4

Tumwater Square

3

SPSCC

2

ARRIVES Capital
Mall

1

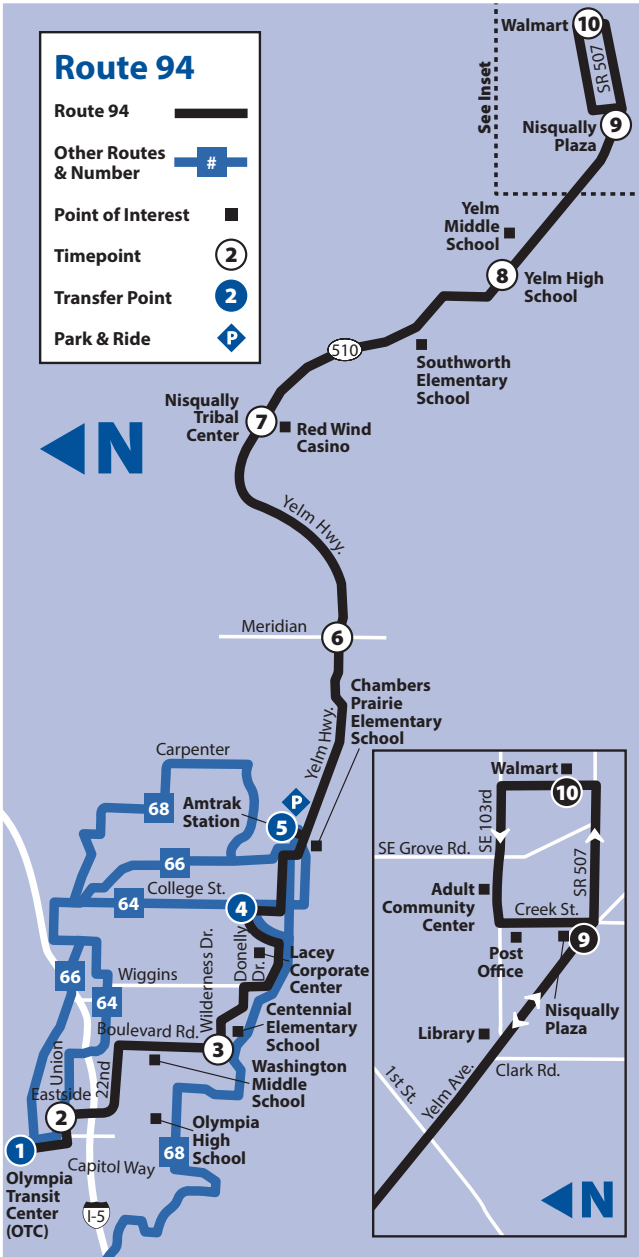
to Capital Mall via SPSCC

7:31	7:36	7:41	7:45	7:54	8:01	8:10	8:22	8:36
8:01	8:06	8:11	8:15	8:24	8:31	8:40	8:52	9:06
8:31	8:36	8:41	8:45	8:54	9:01	9:10	9:22	9:36
9:01	9:06	9:11	9:15	9:24	9:31	9:40	9:52	10:06
9:31	9:36	9:41	9:45	9:54	10:01	10:10	10:22	10:36
10:01	10:06	10:11	10:15	10:24	10:31	10:40	10:52	11:06
10:31	10:36	10:41	10:45	10:54	11:01	11:10	11:22	11:36
11:01	11:06	11:11	11:15	11:24	11:31	11:40	11:52	12:06
11:31	11:36	11:41	11:45	11:54	12:01	12:10	12:22	12:36
12:01	12:06	12:11	12:15	12:24	12:31	12:40	12:52	1:06
12:31	12:36	12:41	12:45	12:54	1:01	1:10	1:22	1:36
1:01	1:06	1:11	1:15	1:24	1:31	1:40	1:52	2:06
1:31	1:36	1:41	1:45	1:54	2:01	2:10	2:22	2:36
2:01	2:06	2:11	2:15	2:24	2:31	2:40	2:52	3:06
2:31	2:36	2:41	2:45	2:54	3:01	3:10	3:22	3:36
3:01	3:06	3:11	3:15	3:24	3:31	3:40	3:52	4:06
3:31	3:36	3:41	3:45	3:54	4:01	4:10	4:22	4:36
4:01	4:06	4:11	4:15	4:24	4:31	4:40	4:52	5:06
4:31	4:36	4:41	4:45	4:54	5:01	5:10	5:22	5:36
5:01	5:06	5:11	5:15	5:24	5:31	5:40	5:52	6:06
5:31	5:36	5:41	5:45	5:54	6:01	6:10	6:22	6:36
6:01	6:06	6:11	6:15	6:24	6:31	6:40	6:52	7:06
6:31	6:36	6:41	6:45	6:54	7:01	7:10	7:22	7:36
7:01	7:06	7:11	7:15	7:24	7:31	7:40	7:52	8:06
7:31	7:36	7:41	7:45	7:54	8:01	8:10	8:22	8:36
8:01	8:06	8:11	8:15	8:24	8:31	8:40	8:52	9:06
8:31	8:36	8:41	8:45	8:54	9:01	9:10	9:22	9:36
9:01	9:06	9:11	9:15	9:24	9:31	9:40	9:52	10:06
9:31	9:36	9:41	9:45	9:54	10:01	10:10	10:22	10:36

A.M. times are in light type. P.M. times are in bold type.

#

Blue timepoint number indicates a **Transfer Point**. | Effective September 22, 2019



Route

94

Boulevard Rd./Yelm

WEEKDAYS

DEPARTS Olympia Transit Center (Bay F)	Eastside at 12th	Wilderness at Boulevard	Corporate Center at College	Amtrak Station	Yelm Hwy. at Meridian	Red Wind Casino	Yelm High School	Nisqually Plaza	ARRIVES Yelm Walmart
1	2	3	4	5	6	7	8	9	10

to Yelm Walmart									
—	—	—	5:55	6:00	6:04	6:10	6:17	6:21	6:28
—	—	—	6:55	7:00	7:04	7:10	7:17	7:21	7:28
6:45	6:52	7:00	7:10	7:17	7:21	7:28	7:35	7:40	7:50
7:45	7:52	8:00	8:10	8:17	8:21	8:28	8:35	8:40	8:50
8:45	8:52	9:00	9:10	9:17	9:21	9:28	9:35	9:40	9:50
9:45	9:52	10:00	10:10	10:17	10:21	10:28	10:35	10:40	10:50
10:15	10:22	10:30	10:40	10:47	10:51	10:58	11:05	11:10	11:20
11:15	11:22	11:30	11:40	11:47	11:51	11:58	12:05	12:10	12:20
12:15	12:22	12:30	12:40	12:47	12:51	12:58	1:05	1:10	1:20
12:45	12:52	1:00	1:10	1:17	1:21	1:28	1:35	1:40	1:50
1:45	1:52	2:00	2:10	2:17	2:21	2:28	2:35	2:40	2:50
2:45	2:52	3:00	3:10	3:17	3:21	3:28	3:35	3:40	3:50
3:15	3:22	3:30	3:40	3:47	3:53	4:00	4:07	4:12	4:22
4:15	4:22	4:30	4:40	4:47	4:53	5:00	5:07	5:12	5:22
5:15	5:22	5:30	5:40	5:47	5:53	6:00	6:07	6:12	6:22
5:45	5:52	6:00	6:10	6:17	6:21	6:28	6:35	6:40	6:50
6:45	6:52	7:00	7:10	7:17	7:21	7:28	7:35	7:40	7:50
7:45	7:51	7:59	8:08	8:15	8:18	8:25	8:32	8:37	8:45

Route 94 Weekdays continued on next page.

A.M. times are in light type. P.M. times are in bold type.

Blue timepoint number indicates a Transfer Point. | Effective September 22, 2019

Boulevard Rd./Yelm

Route

94

WEEKDAYS (cont'd)

- DEPARTS Yelm Walmart
10
- Nisqually Plaza
9
- Yelm High School
8
- Red Wind Casino
7
- Yelm Hwy. at Meridian
6
- Amtrak Station
5
- Corporate Center at College
4
- Wilderness at Boulevard
3
- Union at Eastside
2
- ARRIVES Olympia Transit Center
1

to Olympia Transit Center									
5:34	5:39	5:44	5:51	5:57	6:01	6:09	6:17	6:25	6:40
6:34	6:39	6:44	6:51	6:57	7:01	7:09	7:17	7:25	7:40
7:34	7:39	7:44	7:51	7:57	8:01	8:09	8:17	8:25	8:40
8:04	8:10	8:15	8:22	8:28	8:32	8:40	8:48	8:56	9:10
9:04	9:10	9:15	9:22	9:28	9:32	9:40	9:48	9:56	10:10
10:04	10:10	10:15	10:22	10:28	10:32	10:40	10:48	10:56	11:10
11:04	11:10	11:15	11:22	11:28	11:32	11:40	11:48	11:56	12:10
11:34	11:40	11:45	11:52	11:58	12:02	12:10	12:18	12:26	12:40
12:34	12:40	12:45	12:52	12:58	1:02	1:10	1:18	1:26	1:40
1:34	1:40	1:45	1:52	1:58	2:02	2:10	2:18	2:26	2:40
2:04	2:10	2:15	2:22	2:28	2:32	2:40	2:48	2:56	3:10
3:04	3:10	3:15	3:22	3:28	3:32	3:40	3:48	3:56	4:10
4:04	4:10	4:15	4:22	4:28	4:32	4:40	4:48	4:56	5:10
4:34	4:40	4:45	4:52	4:58	5:02	5:10	5:18	5:26	5:40
5:34	5:40	5:45	5:52	5:58	6:02	6:10	6:18	6:26	6:40
6:34	6:40	6:45	6:52	6:58	7:02	7:10	7:18	7:26	7:40
7:04	7:10	7:15	7:22	7:28	7:32	7:40	7:48	7:56	8:10
8:04	8:10	8:15	8:22	8:28	8:32	8:40	8:48	8:56	9:10
8:49	8:54	8:59	9:05	9:11	9:15	9:21	9:28	9:35	9:45

A.M. times are in light type. P.M. times are in bold type.

Blue timepoint number indicates a **Transfer Point**. | Effective September 22, 2019

Route

94

Boulevard Rd./Yelm

SATURDAYS & SUNDAYS

- DEPARTS Olympia Transit Center (Bay F) **1**
- Eastside at 12th **2**
- Wilderness at Boulevard **3**
- Corporate Center at College **4**
- Amtrak Station **5**
- Yelm Hwy. at Meridian **6**
- Red Wind Casino **7**
- Yelm High School **8**
- Nisqually Plaza **9**
- ARRIVES Yelm Walmart **10**

to Yelm Walmart

7:45	7:52	8:00	8:10	8:17	8:21	8:28	8:35	8:40	8:50
8:45	8:52	9:00	9:10	9:17	9:21	9:28	9:35	9:40	9:50
9:45	9:52	10:00	10:10	10:17	10:21	10:28	10:35	10:40	10:50
10:15	10:22	10:30	10:40	10:47	10:51	10:58	11:05	11:10	11:20
11:15	11:22	11:30	11:40	11:47	11:51	11:58	12:05	12:10	12:20
12:15	12:22	12:30	12:40	12:47	12:51	12:58	1:05	1:10	1:20
12:45	12:52	1:00	1:10	1:17	1:21	1:28	1:35	1:40	1:50
1:45	1:52	2:00	2:10	2:17	2:21	2:28	2:35	2:40	2:50
2:45	2:52	3:00	3:10	3:17	3:21	3:28	3:35	3:40	3:50
3:15	3:22	3:30	3:40	3:47	3:51	3:58	4:05	4:10	4:20
4:15	4:22	4:30	4:40	4:47	4:51	4:58	5:05	5:10	5:20
5:15	5:22	5:30	5:40	5:47	5:51	5:58	6:05	6:10	6:20
5:45	5:52	6:00	6:10	6:17	6:21	6:28	6:35	6:40	6:50
6:45	6:52	7:00	7:10	7:17	7:21	7:28	7:35	7:40	7:50
7:45	7:51	7:59	8:08	8:15	8:18	8:25	8:32	8:37	8:45

Route 94 Sat. & Sun. cont'd on next page.

A.M. times are in light type. P.M. times are in bold type.

Blue timepoint number indicates a Transfer Point. | Effective September 22, 2019

Boulevard Rd./Yelm

Route

94

SATURDAYS & SUNDAYS (cont'd)

- DEPARTS Yelm Walmart
10
- Nisqually Plaza
9
- Yelm High School
8
- Red Wind Casino
7
- Yelm Hwy. at Meridian
6
- Amtrak Station
5
- Corporate Center at College
4
- Wilderness at Boulevard
3
- Union at Eastside
2
- ARRIVES Olympia Transit Center
1

to Olympia Transit Center									
7:34	7:39	7:44	7:51	7:57	8:01	8:09	8:17	8:25	8:40
8:04	8:10	8:15	8:22	8:28	8:32	8:40	8:48	8:56	9:10
9:04	9:10	9:15	9:22	9:28	9:32	9:40	9:48	9:56	10:10
10:04	10:10	10:15	10:22	10:28	10:32	10:40	10:48	10:56	11:10
11:04	11:10	11:15	11:22	11:28	11:32	11:40	11:48	11:56	12:10
11:34	11:40	11:45	11:52	11:58	12:02	12:10	12:18	12:26	12:40
12:34	12:40	12:45	12:52	12:58	1:02	1:10	1:18	1:26	1:40
1:34	1:40	1:45	1:52	1:58	2:02	2:10	2:18	2:26	2:40
2:04	2:10	2:15	2:22	2:28	2:32	2:40	2:48	2:56	3:10
3:04	3:10	3:15	3:22	3:28	3:32	3:40	3:48	3:56	4:10
4:04	4:10	4:15	4:22	4:28	4:32	4:40	4:48	4:56	5:10
4:34	4:40	4:45	4:52	4:58	5:02	5:10	5:18	5:26	5:40
5:34	5:40	5:45	5:52	5:58	6:02	6:10	6:18	6:26	6:40
6:34	6:40	6:45	6:52	6:58	7:02	7:10	7:18	7:26	7:40
7:04	7:10	7:15	7:22	7:28	7:32	7:40	7:48	7:56	8:10
8:04	8:09	8:14	8:20	8:26	8:30	8:36	8:44	8:51	9:05
8:49	8:54	8:59	9:05	9:11	9:15	9:21	9:28	9:35	9:45

A.M. times are in light type. P.M. times are in bold type.

Blue timepoint number indicates a **Transfer Point.** | Effective September 22, 2019

Express Service

Intercity Transit provides frequent Express commuter service every 15 minutes (during peak travel times) on weekdays from downtown Olympia and Lacey from the Martin Way Park & Ride. All weekday buses stop at Lakewood Station, the SR-512 Park & Ride and the Tacoma Dome Station providing easy connections to Puget Sound transit systems including Sounder rail, Tacoma Link light rail and Sound Transit Express bus service. Continuing service to Seattle, SeaTac* and other destinations is provided by Sound Transit. Weekend service to Pierce County is also available with stops at Lakewood Station, SR-512 Park & Ride and the Tacoma Mall.

Visit **intercitytransit.com** and use the online trip planner or contact Customer Service at 360-786-1881 for route and schedule information.

Express Fares

Intercity Transit Express service requires additional fare. Intercity Transit tickets are valid on Intercity Transit Express service. You must pay the difference between the ticket value and the fare when boarding. Intercity Transit Express monthly passes are also valid on Intercity Transit local service. See page 87 for Express fares. Local fares apply to passengers riding Intercity Transit Express buses for service within Thurston County. See page 2 for local fares.

*Service to Sea-Tac Airport is provided on Sound Transit (ST) Route 574. Service to Seattle on ST Routes 590, 594 and 592. Connections can be made at Lakewood Station, SR-512 Park & Ride or Tacoma Dome Station. Please check Sound Transit schedule information at **soundtransit.org**.

Intercity Transit Express Fares, Passes & Combinations

The following fares, passes and combinations are accepted on Intercity Transit Express service. Local fares apply to passengers riding Intercity Transit Express buses for service within Thurston County. See page 2 for local fares.

Fare Type	Adult	Youth*	Reduced**
Cash	\$3.00	\$3.00	\$1.25
Intercity Transit Express Monthly Pass †	\$90	\$90	\$37.50
Intercity Transit Daily Pass	Pass + \$1.50	Pass + \$1.50	Pass + 50¢
Local Monthly Pass	Pass + \$1.50	Get It and Go Pass + \$2.25	Pass + 50¢
Regional Reduced Fare Permit	Permit + \$1.25	Permit + \$1.25	Permit + 50¢ (with IT sticker)

* Ages 6-18. Children 5 and under ride free.

** Reduced Fare Permit required. See page 3 for eligibility requirements.

† Also valid on local Intercity Transit service.

All fares are subject to change at any time.

Intercity Transit Express Monthly Pass Outlets

Olympia: Olympia Transit Center, 222 State Ave., Olympia

Tacoma: The Bus Shop Tacoma Dome Station, 505 East 25th St., Tacoma

ORCA Pass

- Riders with a Regional Reduced Fare Permit ORCA card (white) are eligible for reduced fares on all Intercity Transit services. However, Intercity Transit buses do not have ORCA card readers, and you will need to use another form of fare payment.
- We currently do not accept regular ORCA cards (blue) on any Intercity Transit service. The fare payment system is only valid on transit systems in the Central Puget Sound area.

Route 612

WEEKDAYS

Point of Interest ■

Time/Transfer Point 2

Park & Ride P

Map not to scale

DOWNTOWN TACOMA

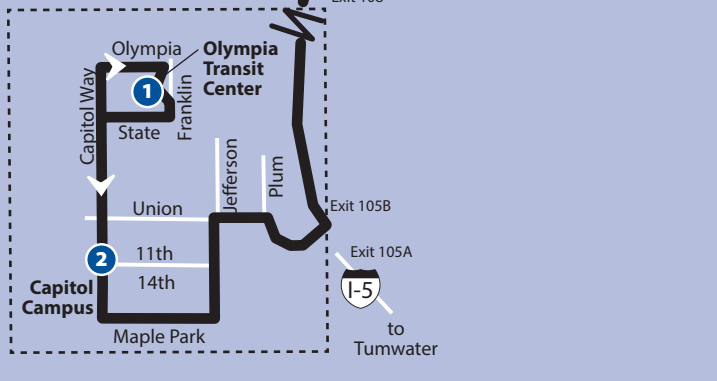


LAKESWOOD

LACEY

OLYMPIA

See inset page 89



Route 612 does not provide service to the Lacey Transit Center or Hawks Prairie Park & Ride.

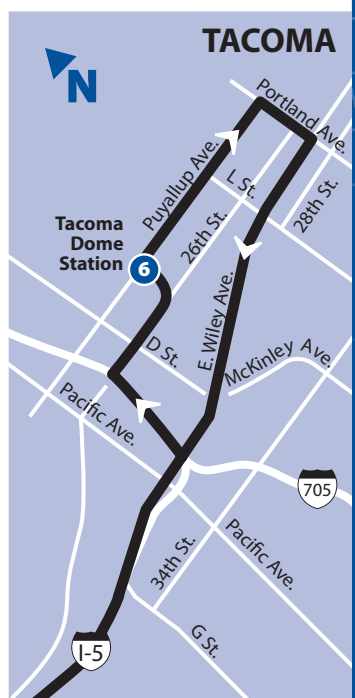
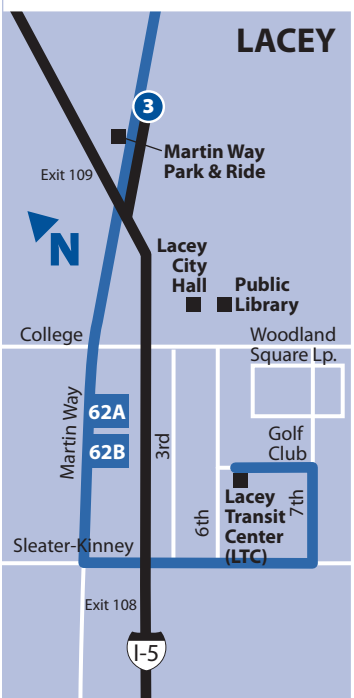
Route 612
WEEKDAYS

Route 612

Other Routes & Number

Bus Stop

Point of Interest



Route
612

Olympia/Tacoma Express

WEEKDAYS



to Tacoma Dome Station						to Olympia Transit Center					
—	—	4:29	4:53*	4:56*	5:17	5:27	5:40	5:43	6:04*	6:25*	6:30
—	—	4:49	5:13*	5:16*	5:37	5:47	6:00	6:03	6:24*	6:45*	6:50
—	—	5:09	5:33*	5:36*	5:57	6:07	6:20	6:23	6:44*	7:05*	7:10
—	—	5:29	5:53*	5:56*	6:17	6:27	6:40	6:43	7:04*	7:25*	7:30
—	—	5:49	6:13*	6:16*	6:37	6:47	7:00	7:03	7:24*	7:45*	7:50
5:50	5:54	6:04	6:31*	6:34*	6:55	7:05	7:18	7:21	7:42*	8:03*	8:08
6:05	6:09	6:20	6:47*	6:50*	7:11	7:21	7:34	7:37	7:58*	8:19*	8:24
6:20	6:24	6:35	7:02*	7:05*	7:26	7:36	7:49	7:52	8:13*	8:34*	8:39
6:35	6:39	6:50	7:17*	7:20*	7:41	7:51	8:04	8:07	8:28*	8:49*	8:54
6:50	6:54	7:05	7:32*	7:35*	7:56	8:06	8:19	8:22	8:43*	9:04*	9:09
7:20	7:24	7:35	8:02*	8:05*	8:26	8:36	8:49	8:52	9:13*	9:34*	9:39
7:50	7:54	8:05	8:32*	8:35*	8:56	9:06	9:19	9:22	9:43*	10:04*	10:09
8:35	8:39	8:49	9:13*	9:16*	9:37	9:47	10:00	10:03	10:24*	10:45*	10:50
10:05	10:09	10:19	10:43*	10:46*	11:07	11:17	11:30	11:33	11:54*	12:15*	12:20

Route 612 Weekdays continued on next page.

* These are estimated times; light traffic conditions may result in buses departing earlier than scheduled.

A.M. times are in light type. **P.M. times are in bold type.**

Blue timepoint number indicates a **Transfer Point.** | Effective September 22, 2019

Olympia/Tacoma Express



WEEKDAYS (cont'd)






to Tacoma Dome Station						to Olympia Transit Center					
11:20	11:24	11:34	11:58*	12:01*	12:22	12:32	12:45	12:48	1:09*	1:30*	1:35
12:50	12:54	1:04	1:28*	1:31*	1:52	2:02	2:15	2:18	2:39*	3:00*	3:05
1:50	1:54	2:04	2:28*	2:31*	2:52	3:02	3:22	3:25	3:52*	4:19*	4:24
2:30	2:34	2:44	3:08*	3:11*	3:32	3:47	4:07	4:10	4:37*	5:04*	5:09
3:20	3:25	3:36	4:03*	4:06*	4:27	4:37	4:57	5:00	5:27*	5:54*	5:59
3:40	3:45	3:56	4:23*	4:26*	4:47	4:57	5:17	5:20	5:47*	6:14*	6:19
4:00	4:05	4:16	4:43*	4:46*	5:07	5:17	5:37	5:40	6:07*	6:34*	6:39
4:20	4:25	4:36	5:03*	5:06*	5:27	5:37	5:57	6:00	6:27*	6:54*	6:59
4:40	4:45	4:56	5:23*	5:26*	5:47	5:57	6:17	6:20	6:41*	7:02*	7:07
5:00	5:05	5:36	5:43*	5:46*	6:07	6:17	6:30	6:33	6:54*	7:15*	7:20
5:20	5:25	5:36	6:03*	6:06*	6:27	6:39	6:52	6:55	7:16*	7:37*	7:42
5:40	5:45	5:56	6:23*	6:26*	6:47	6:57	7:10	7:13	7:34*	7:55*	8:00
6:00	6:04	6:14	6:41*	6:44*	7:05	7:15	7:28	7:31	7:52*	8:13*	8:18
6:45	6:49	6:59	7:23*	7:26*	7:47	7:57	8:10	8:13	8:34*	8:55*	9:00
7:30	7:34	7:44	8:08*	8:11*	8:32	8:37	8:50	8:53	9:14*	9:35*	9:40

* These are estimated times; light traffic conditions may result in buses departing earlier than scheduled.

A.M. times are in light type. **P.M. times are in bold type.**

Blue timepoint number indicates a **Transfer Point.** | Effective September 22, 2019

Route 620 WEEKENDS

- Time/Transfer Point 
- Park & Ride 
- Map not to scale 



Olympia/Tacoma Mall Express

Route
620

SATURDAYS & SUNDAYS

DEPARTS Olympia Transit Center (Bay K)	Capitol Way & 11th	Lacey Transit Center (Bay L)	Martin Way Park & Ride	Lakewood Station (Bay 5)	SR 512 Park & Ride	ARRIVES Tacoma Mall Station
1	2	3	4	5	6	7

to Tacoma Mall Transit Center						
9:00	9:05	9:15	9:20	9:45*	9:48*	10:03
10:00	10:05	10:15	10:20	10:45*	10:48*	11:03
11:30	11:35	11:45	11:50	12:15*	12:18*	12:33
12:30	12:35	12:45	12:50	1:15*	1:18*	1:33
2:00	2:05	2:15	2:20	2:45*	2:48*	3:03
3:00	3:05	3:15	3:20	3:45*	3:48*	4:03
4:30	4:35	4:45	4:50	5:15*	5:18*	5:33
5:30	5:35	5:45	5:50	6:15*	6:18*	6:33
7:00	7:05	7:15	7:20	7:45*	7:48*	8:00

* These are estimated times; light traffic conditions may result in buses departing earlier than scheduled.

A.M. times are in light type. **P.M. times are in bold type.**

Blue timepoint number indicates a **Transfer Point.** | Effective March 24, 2019

DEPARTS Tacoma Mall Station	SR 512 Park & Ride	Lakewood Station	Martin Way Park & Ride	Lacey Transit Center (Bay L)	Capitol Way & 11th	ARRIVES Olympia Transit Center
7	6	5	4	3	2	1

to Olympia Transit Center						
10:08	10:23	10:25	10:50*	10:57*	11:08*	11:15
11:08	11:23	11:25	11:50*	11:57*	12:08*	12:15
12:38	12:53	12:55	1:20*	1:27*	1:38*	1:45
1:38	1:53	1:55	2:20*	2:27*	2:38*	2:45
3:08	3:23	3:25	3:50*	3:57*	4:08*	4:15
4:08	4:23	4:25	4:50*	4:57*	5:08*	5:15
5:38	5:53	5:55	6:20*	6:27*	6:38*	6:45
6:38	6:53	6:55	7:20*	7:27*	7:38*	7:45
8:03	8:15	8:17	8:38*	8:45*	8:54*	9:00

* These are estimated times; light traffic conditions may result in buses departing earlier than scheduled.

A.M. times are in light type. **P.M. times are in bold type.**

Blue timepoint number indicates a **Transfer Point.** | Effective September 22, 2019

Winter Weather Information

Which routes have detours?



If you see the snow detour symbol on your route map, your bus may need to travel on an alternate route during snow, thaw or icy conditions.

When snow, thaw or icy conditions occur:

Listen to KGY 95.3 FM, KRXY 94.5 FM, KXXO 96.1 FM or check Facebook or Twitter to see if your route is on snow detour. You may also go to **intercitytransit.com** or call Customer Service at **360-786-1881** for route and schedule changes.

To get text or email messages sent directly to you regarding snow detours, sign up at **intercitytransit.com/subscribe**.

Please be patient when calling Customer Service during bad weather as phone lines are busier than usual. We'll take your call as soon as possible.

Freeze-and-thaw road restrictions:

City and county road restrictions due to freeze and thaw conditions may limit our ability to run full-sized buses on some streets.

Weather-related service changes:

- Ramps and lifts may not operate in freezing temperatures. Snow and ice at bus stops can make boarding unsafe.
- Dial-A-Lift will continue to operate except in areas where it is determined to be unsafe. For information, call **360-754-9393**.
- Routes may be delayed or canceled in poor weather. Call Customer Service for information, or sign up for text alerts at **intercitytransit.com/subscribe**.

Winter weather tips:

- If you live in an area where streets are lightly traveled, walk to the nearest main street or call Customer Service for your nearest bus stop.
- Give yourself plenty of time, dress warmly and be patient. Your bus may be running behind schedule.
- If you live in a hilly area, wait at a bus stop at the top or bottom of a hill, not in the middle.
- At dawn and dusk, light-colored clothing and a flashlight will help you see and make you more visible to drivers.

Snow Detours

If your route is on “snow detour,” refer to the maps and information that follow. More detours on additional routes may apply during severe weather conditions.

Route 12 – West Tumwater (page 16) ▶

If Lakeridge Drive is closed, the bus will serve SPSCC via I-5 and Highway 101. Shuttle service will be provided between SPSCC and Thurston County Courthouse and vicinity.

If Barnes Boulevard over Tumwater Hill is impassable, the outbound bus will follow Highway 101, 2nd Ave., Linwood Ave., to the regular route. The inbound bus will follow Linwood Ave., Capitol Blvd., E St. to Deschutes Way, and Highway 101 to SPSCC.

Service will be to SPSCC’s Mottman Rd. entrance.

Route 41 – The Evergreen State College (page 28)

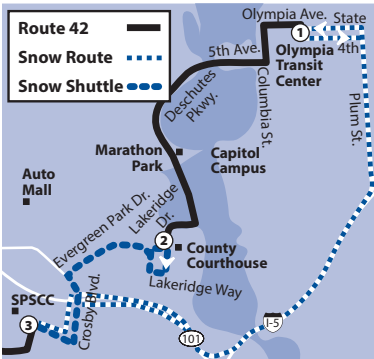
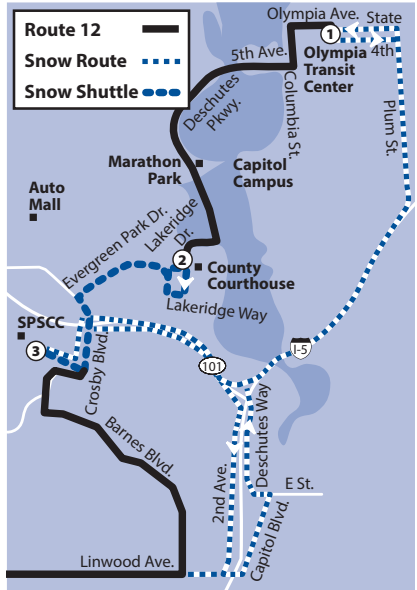
If the dorm loop is closed, the bus will turn left from Overhulse and continue to the library loop.

▼ Route 42 – Family Court (page 34)

If Lakeridge Dr. is closed, the bus will serve SPSCC via I-5 and

Highway 101. Shuttle service will be provided between SPSCC and Thurston County Courthouse and vicinity.

Service will be to SPSCC’s Mottman Rd. entrance, then the route will continue to Quixote Village.

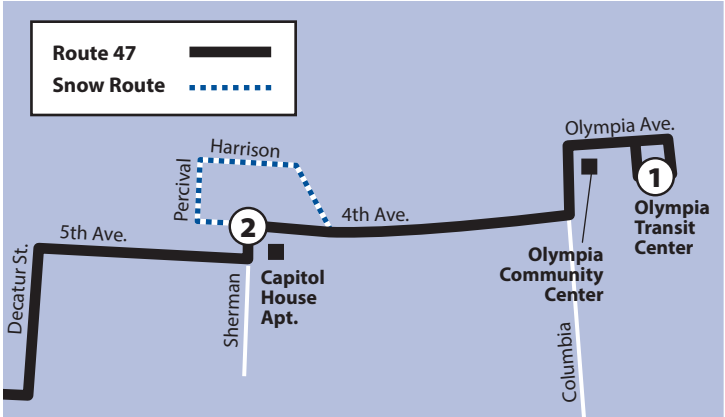


Route 45 – Conger/Capital Mall (page 36)

If Garfield Hill between Rogers and Perry is unsafe, the bus will travel along Rogers to Harrison and on to downtown.

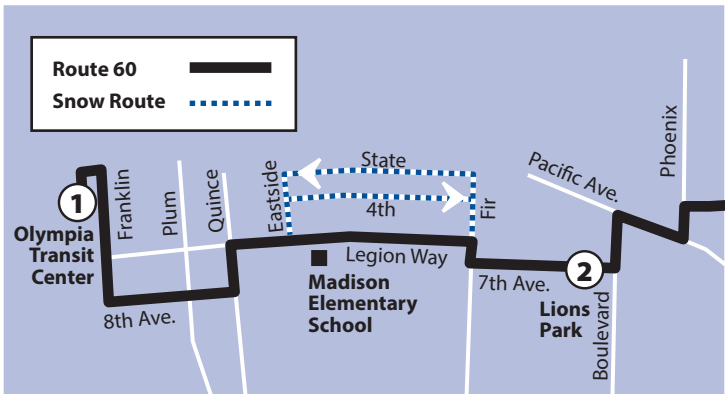
▼ Route 47 – Capital Medical Center (page 40)

The bus will use Harrison and Percival instead of 4th to travel to the Westside.



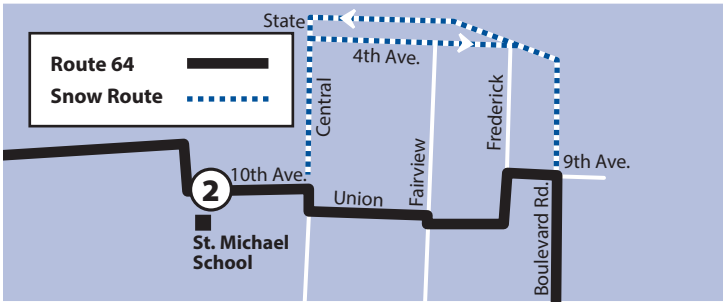
▼ Route 60 – St. Peter Hospital (page 48)

The bus will bypass Legion Way between Eastside and Fir by using State and 4th.



▼ Route 64 – College St./Amtrak (page 64)

If Union Ave hill is unsafe, the bus will bypass Union between Central and Boulevard by using State, 4th and Pacific.

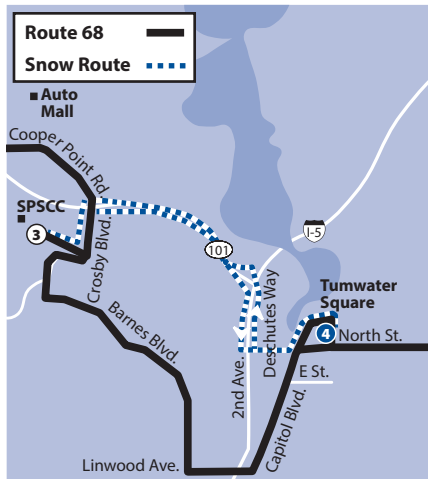


Route 68 – Yelm Hwy./West Olympia (page 76) ▼

If Barnes Boulevard over Tumwater Hill is impassable, the bus to Capital Mall leaving Tumwater Square will follow Cleveland Ave., Custer Way, Capitol Blvd.

and E St. to Deschutes Way, and Highway 101 to SPSCC. Leaving SPSCC, the bus to Lacey Transit Center will follow Highway 101, 2nd Ave., Custer Way, Capitol Blvd., Cleveland Ave., to Tumwater Square and regular route.

Service will be to SPSCC's Mottman Rd. entrance.



Major Destinations Index

Destination	Served by Route(s)
Amtrak Centennial Station	64, 94
Aspire Middle School	66, 68
Avanti High School	60, 62A/B, 64, 66
Boardwalk Apartments	45, Dash
Capital High School	45, 48
Capital Mall	45, 47, 48, 68
Capital Medical Center	45, 47
Capital Village Shopping Center	45, 47, 48, 68
Capitol Campus	13, 612, 620, Dash
Centennial Elementary	68, 94
Century Theatre–Capital Mall	45, 47, 48, 68
Chambers Prairie Elementary	64, 94
Chinook Middle School	62A/B
City of Olympia Court Services	60, 64
Community Christian Academy	62A/B
Eastside Plaza	94
Farmers Market (Olympia)	45, Dash
Garfield Elementary School	41, 45, 48
Greyhound Terminal	13, 612, 620, Dash
Hansen Elementary School	48
Hawks Prairie Village	62A/B
Heritage Park	12, 41, 42, 45, 47, 48
Horizons Elementary School	64
Housing Authority of Thurston County	94
Huntamer Park	60, 62A/B, 64, 66, 67, 68, 620
Jefferson Middle School	41, 45
Komachin Middle School	64
Lacey City Hall	64, 66
Lacey Community Center	67
Lacey Corporate Center	64, 66, 68, 94
Lacey Elementary School	66
Lacey Post Office	67, 68
Lacey Timberland Library	64, 66
Lakes Elementary School	68
Lakewood Station	612, 620
Lincoln Elementary School	13
Little Prairie Center	64, 66, 68, 94

Major Destinations Index (cont'd)

Destination	Served by Route(s)
LP Brown Elementary School	41
Madison Elementary School	60
Marathon Park	12, 42
Marshall Thurgood Middle School	48
Martin Way Park and Ride	62A/B, 612, 620
Meadows Elementary School	62B
Michael T. Simmons Elementary School	12, 68
Mountain View Elementary School	64
New Market Skills Center	12, 13
Nisqually Middle School	62B
Nisqually Plaza – Yelm	94
North Thurston High School	62A/B
NW Christian High School	62A/B
Olympia Center	12, 41, 42, 45, 47, 48, Dash
Olympia Christian School	21
Olympia City Hall	21, 62A/B, 66
Olympia High School	68
Olympia Post Office	94
Olympia Regional Learning Academy (ORLA)	64
Olympia Skate Park (at Yauger)	45, 47, 48, 68
Olympia Timberland Library	60, 64
Olympic View Elementary School	62A/B
Panorama	60
Peter G. Schmidt Elementary School	13
Pioneer Elementary School	68
Pioneer Family Practice – College Street	64, 66, 68, 94
Point Plaza East and West	12, 13
Rainier Vista Park – Lacey	66, 68
Regal 16 Cinemas – Lacey	62A/B
Red Wind Casino – Yelm	94
Reeves Middle School	21
River Ridge High School	62A
Roosevelt Elementary School	21
Saint Martin's University	66, 67, 68
St. Peter Hospital	60
Sea Mar Clinic (Tumwater)	13, 68
Sea Mar Clinic (West Olympia)	45, 47, 48

Major Destinations Index (cont'd)

Destination	Served by Route(s)
Social Security Office	45, 47
South Puget Sound Community College	12, 42, 68
South Sound High School	62A/B
South Sound Shopping Center	60, 62A/B, 64, 66
Sylvester Park	13, 612, 620, Dash
Tacoma Dome Station	612
Tacoma Mall	620
The Evergreen State College-Dorms	41
The Evergreen State College-Library (Central Campus)	41, 48
Thurston County Courthouse	12, 42
Thurston County Fairgrounds	68
Thurston County Family Court & ARC	42
Thurston County Health Department	60
Timberline High School	68
Tumwater City Hall/Timberland Library	12, 13
Tumwater High School	12, 13
Tumwater Hill Elementary School	12, 68
Tumwater Middle School	12
Tumwater Post Office	13
Tumwater Square	13, 68
Washington Middle School	94
Washington State Agencies:	
Agriculture	13, 612, Dash
Attorney General	13, 612, Dash
Blake Office Park – Lacey	64, 66, 67, 68
Corrections – Tumwater	12, 13
Drivers' Licensing – Lacey	64, 66, 67, 68
DSHS – Aging and Adult Services – Lacey	60, 62A/B, 64
DSHS – Health and Recovery Service	66, 67, 68, 612
DSHS – Alcohol & Substance Abuse – Olympia	60, 64
DSHS – Community Services Office – Tumwater	12, 13
Ecology – Lacey	62A/B
Employment Security – Capitol Campus	13, 612, Dash
Enterprise Services	612, Dash
Fish and Wildlife	13, 612, Dash
Health – Tumwater	12, 13
Highways & Licensing Building	13, 612, 620, Dash

Major Destinations Index (cont'd)

Destination	Served by Route(s)
Labor and Industries	12, 13
Legislature	13, 612, 620, Dash
Natural Resources	13, 612, 620, Dash
Retirement Systems	12, 13
Parks and Recreation	12, 13
State Patrol	13, 612, 620, Dash
Superintendent of Public Instruction	13, 60, 64, 612, 620, Dash
Transportation Headquarters	13, 612, 620, Dash
Transportation – Tumwater	12, 13
Worksource – Tumwater	12, 42, 68
Washington State Employees Credit Union – Olympia	13, 94, Dash
Woodland Elementary School	68
Woodland Square	60, 62A/B, 64, 66, 67, 68, 620
Yauger Park	45, 47, 48, 68
Yelm Middle, High and Extension Schools	94
Yelm Timberland Library	94
YMCA – Briggs	68
YMCA – Downtown	60, 64, 94
YWCA	13, 68, 94, Dash

Route Names Index

Route	Outbound	Inbound
12	Labor & Industries via SPSCC	OTC via SPSCC
13	Labor & Industries via Capitol Blvd.	OTC via Capitol Blvd.
21	26th Ave. via Puget St.	Olympia Transit Center
41	Evergreen via Division St.	OTC via Division St.
42	Family Court via SPSCC	OTC via SPSCC
45	Capital Mall via Conger	OTC via Capital Medical Center
47	Capital Mall via Capital Medical Center	Olympia Transit Center
48	Evergreen via Cooper Point Rd.	OTC via Cooper Point Rd.
60	Panorama via St. Peter Hospital	OTC via St. Peter Hospital
62A	Northeast Lacey via Martin Way	OTC via LTC
62B	The Meadows via Martin Way	OTC via LTC
64	Amtrak via College St.	OTC via College St.
66	Lacey Corporate Center via Ruddell Rd.	OTC via Pacific Ave.
67	Tri-Lake	LTC via Pacific Ave.
68	Capital Mall via SPSCC & Tumwater Square	LTC via SPSCC & Tumwater Square
94	Yelm Walmart	OTC via Boulevard Rd.
Dash	Downtown Olympia Shuttle	
Express	Outbound	Inbound
612	Tacoma Dome Station	Olympia Transit Center
620	Tacoma Mall	Olympia Transit Center

Acronym Key

LTC Lacey Transit Center
 OTC Olympia Transit Center
 SPSCC South Puget Sound Community College

CONTACT INFORMATION

For Trip Planning
& Service Information

360-786-1881

Customer Service 360-786-1881

Location: Olympia Transit Center, 222 State Avenue NE

Hours: 6:30 a.m. to 7 p.m. weekdays, 9 a.m. to 7 p.m. weekends.

Outside Thurston County 1-800-287-6348

TTY 360-943-5211

Fax 360-943-8760

Website intercitytransit.com

Email customerservice@intercitytransit.com

Comment email tellus@intercitytransit.com

Audio Rider Line 360-705-5851

Facebook Intercity Transit

Twitter twitter.com/intercitytransi

Rider Alerts intercitytransit.com/subscribe

Travel Training 360-705-5879

Email traveltraining@intercitytransit.com

Bus Buddy Program 360-688-8832

Email busbuddies@intercitytransit.com

Dial-A-Lift (for people living with a disability)

Rider Certification 360-705-5896

Ride Scheduling 360-754-9393

Online Ride Scheduling (24-hour) BookYourDALRide.com

Automated Ride Confirm/Cancel (24-hour) 360-705-5806

(You will be prompted to enter your "Client Number" and "4-digit Security Pin."

Call 360-754-9393 to get these numbers.)

Outside Thurston County 1-800-244-6846

TTY (Dial-A-Lift) 360-357-7133

Ride Cancellations (24-hour) 360-705-5827

Fax 360-709-0231

Email dial-a-lift@intercitytransit.com

Vanpool 360-786-8800

Outside Thurston County 1-866-330-7033

Email vans@intercitytransit.com

Village Vans 360-705-5840

Email villagevans@intercitytransit.com

Community Vans 360-705-5853

Email vans@intercitytransit.com

Business Office 360-786-8585

Location: 526 Pattison St. SE

Mailing Address: PO Box 659, Olympia WA 98507

Hours: 8 a.m. to 4:30 p.m. weekdays.

Fax 360-357-6184

Connecting Transit Services

Pierce Transit 1-800-562-8109 or 253-581-8000

Grays Harbor Transit 1-800-562-9730 or 360-532-2770

Sound Transit 1-888-889-6368

Mason Transit 1-800-374-3747 or 360-427-5033

Rural & Tribal Transportation 253-472-7846



System map inside back cover



INTER*city*
TRANSIT

Where
you want to go

When
you want to go

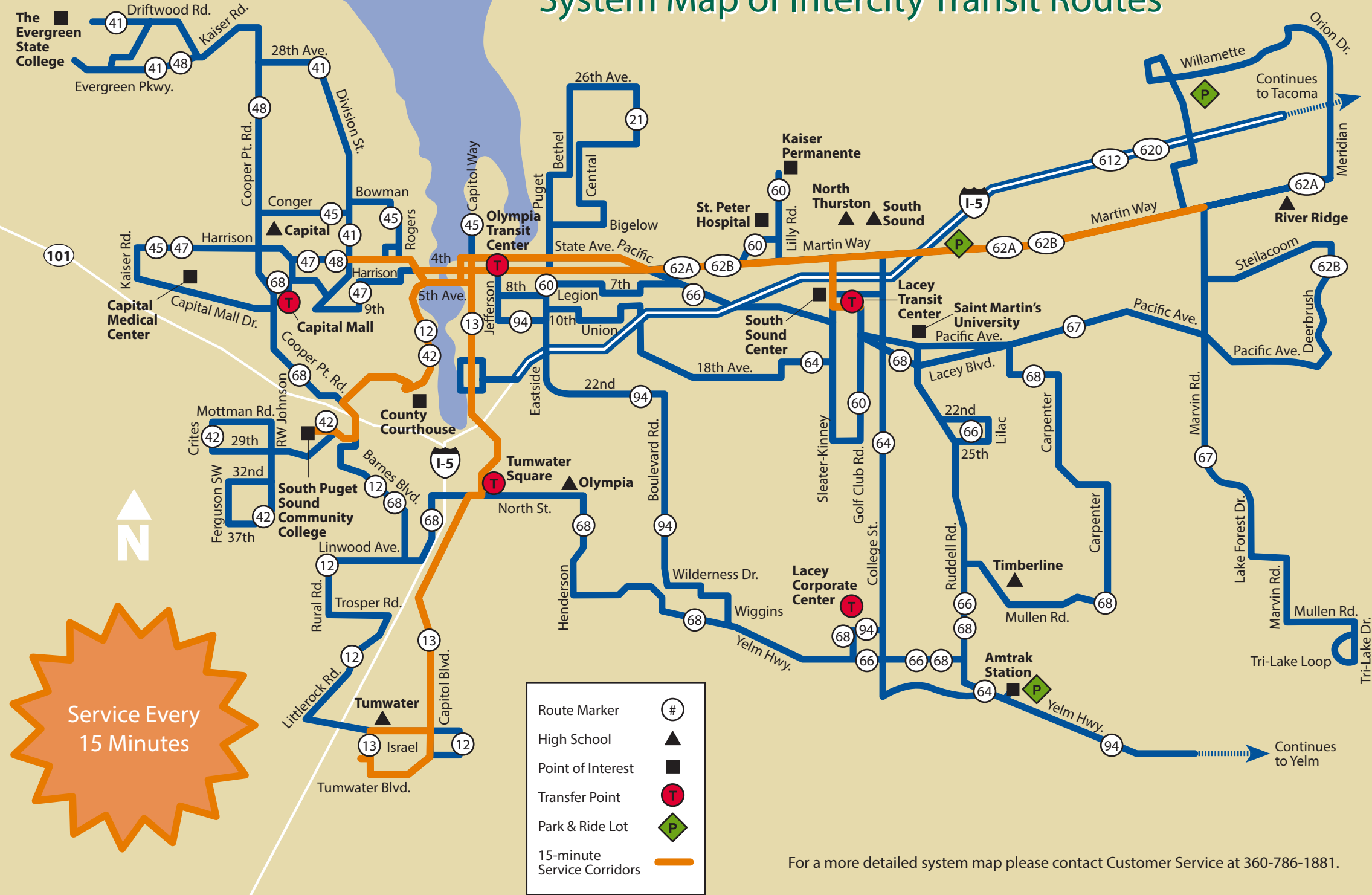
Service Every 15 Minutes!

Intercity Transit service runs every 15 minutes along major corridors in Olympia, Lacey and Tumwater. See system map inside the back cover for areas where 15-minute service operates. Many other areas have transit service every 30-60 minutes. Check route pages for schedules and see pages 98-101 for an index of major destinations we serve.

Get to employment centers, schools, colleges, shopping centers, recreational destinations, and more—when it's most convenient for you.

Help us conserve valuable resources. Please keep and reuse this Transit Guide until the next edition is issued on March 22, 2020. If you no longer need it, give it to a friend or family member. Thank you!

System Map of Intercity Transit Routes



Service Every 15 Minutes

Route Marker	#
High School	▲
Point of Interest	■
Transfer Point	T
Park & Ride Lot	P
15-minute Service Corridors	—

For a more detailed system map please contact Customer Service at 360-786-1881.



OUR MISSION

To provide and promote transportation choices that support an accessible, sustainable, livable, healthy, and prosperous community.

Information contained in the Transit Guide is current at the time of this printing and is subject to change without notice. Intercity Transit makes every effort to inform riders of service changes in advance through Rider Alerts, media coverage and in other printed materials.

Intercity Transit ensures no person is excluded from participation in, or denied the benefits of its services on the basis of race, color, or national origin consistent with requirements of Title VI of the Civil Rights Act of 1964 and Federal Transit Administration guidance in Circular 4702.1B.

For questions, or to file a complaint, contact Intercity Transit Customer Service at 360-786-1881 or by email at TitleVI@intercitytransit.com.

INTERcity
TRANSIT

- Dial-A-Lift Service for People Living with a Disability
- Park & Ride Lots
- Pass Programs
- Bike & Ride Services
- Regional Connections
- Travel Training for New Riders
- Vanpool
- Free Dash Shuttle in Downtown Olympia
- Express Service to Lakewood & Tacoma
- Van Programs for Special Transportation Needs

Please reuse or recycle this guide.